DIST.	COUNTY	ROUTE	KILOMETER POST TOTAL PROJECT	SHEET NO.	TOTAL SHEETS
04	SF	80	13.2/13.9	1153R5	1204

Caltrans Metric

REGISTERED ENGINEER - CIVIL

12-6-04
PLANS APPROVAL DATE

REGISTERED PROFESSIONAL ENGINEER Rafael Manzanarez No. C 36842 Exp. 6/30/12 CIVIL STATE OF CALIFORNIA

The State of California or its officers or agents shall not be responsible for the accuracy or completeness of electronic copies of this plan sheet.

T.Y. LIN / MOFFATT & NICHOL
825 BATTERY STREET
SAN FRANCISCO, CA 94111

Caltrans now has a web site! To get to the web site, go to: http://www.dot.ca.gov

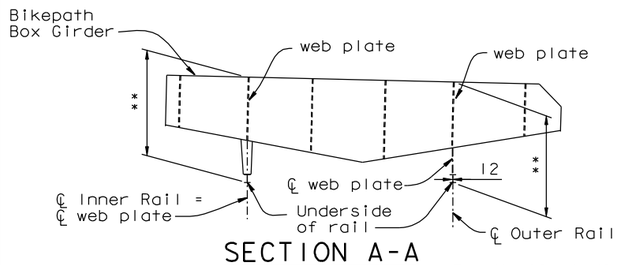

SECTION A-A
1:50

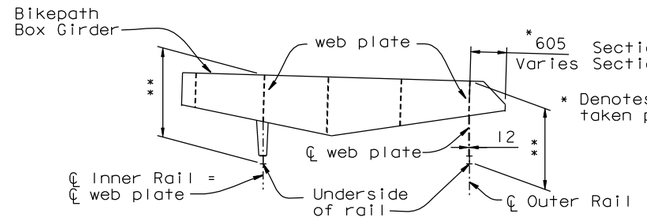

SECTION B-B, BX-BX
1:50

**For Vertical dimension to underside of rail, see "Section Along Outer Rail" on this sheet

NOTES:

1. Box girder web plates to be located as shown to support the traveler rails.
2. For Rail Types 1 and 2, see "E2/E3 Bikepath Traveler Rails-02" sheet.
3. For bikepath padeye detail, see "Girder Access Details No.10" sheet.
4. Contractor to field verify rail locations at end of Skyway and to adjust locations of rail on SAS if necessary to line up with Skyway rails.

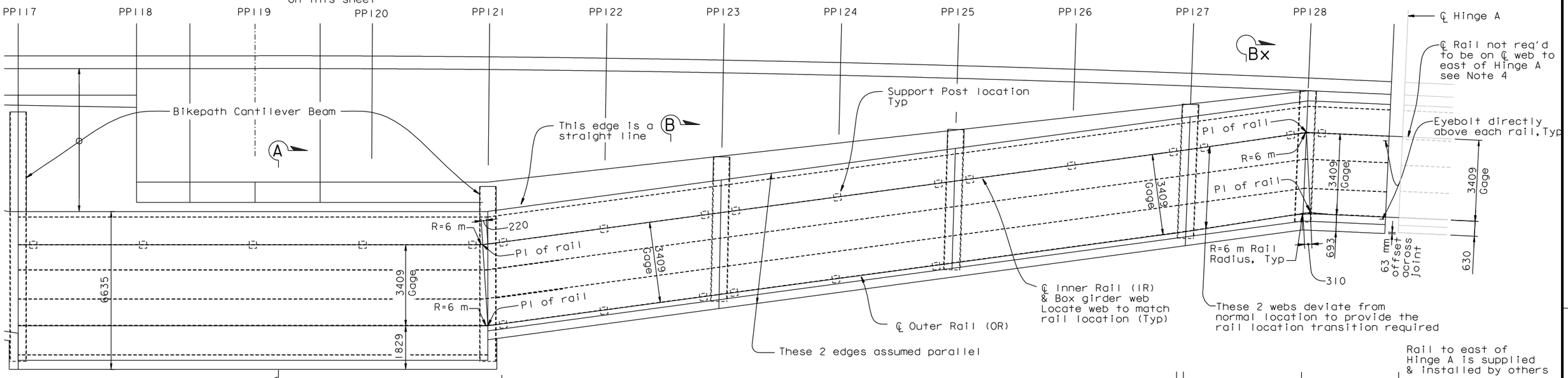

LAYOUT PLAN
1:80

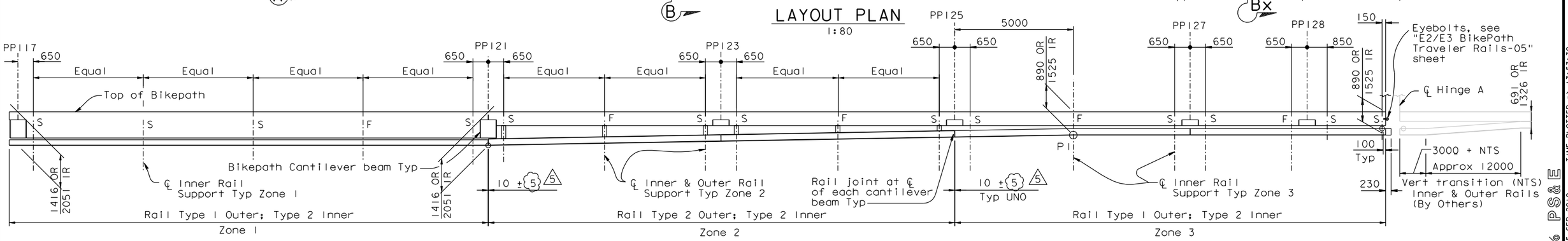

SECTION ALONG OUTER RAIL
1:80

OR Denotes Outer Rail
IR Denotes Inner Rail
F Denotes Fixed Connection
S Denotes Sliding Connection

REQUESTS FOR INFORMATION NOT ADDRESSED IN THIS CCO REMAIN IN FORCE

MARK	DATE	DESCRIPTIONS	BY	CH'D	CCO#
5	09/15/10	TRAVELER RAIL TOLERANCES	MN	RM	168
4	08/20/10	BIKEPATH DETAILS	CC	RM	99
3	06/05/09	TRAVELER RAIL MODIFICATIONS	RM	NV	24S0
2	07/20/07	RAIL CHANGE & MISCELLANEOUS DETAILS	RM	NV	24
1	08/04/06	TRAVELER RAILS	RM	NV	24

REVISIONS

REVISION 3 SUPERSEDES REVISIONS 1 & 2

CONTRACT CHANGE ORDER NO. ____
SHEET ____ OF ____

ALL DIMENSIONS ARE IN MILLIMETERS UNLESS OTHERWISE SHOWN

R. Valizadeh/V. Toan/Y.L./W.L./F.C.
DESIGN OVERSIGHT
SIGN OFF DATE 09/15/10

	BY	CHECKED
DESIGN	J. Otter	R. Manzanarez
DETAILS	J. Otter	J. Leventini
QUANTITIES	J. Otter	J. Leventini

PREPARED FOR THE STATE OF CALIFORNIA DEPARTMENT OF TRANSPORTATION

R. Manzanarez
PROJECT ENGINEER

BRIDGE NO. 34-0006L/R
KILOMETER POST 13.2/13.9

SAN FRANCISCO OAKLAND BAY BRIDGE
EAST SPAN SEISMIC SAFETY PROJECT
SELF-ANCHORED SUSPENSION BRIDGE
(SUPERSTRUCTURE & TOWER)

E2/E3 BIKEPATH TRAVELER RAILS-01

Rev. Date: 5-18-98

ORIGINAL SCALE IN MILLIMETERS FOR REDUCED PLANS 0 10 20 30 40 50 60 70 80 90 100

CU 04
EA 0120F1

DISREGARD PRINTS BEARING EARLIER REVISION DATES

REVISION DATES (PRELIMINARY STAGE ONLY) 04/18/02 01/07/02 12/19/02

SHEET 736R5 OF

FILE => I:\bb\04-012001\sas\contract plans and cco\cco\cco#168\1-original 09-15-10\dgn\aktrv134.dgn

100% PS&E

USERNAME => arivera DATE PLOTTED => 15 SEP 2010 TIME PLOTTED => 13:53:30