DIST	COUNTY	ROUTE	KILOMETER POST TOTAL PROJECT	SHEET No	TOTAL SHEETS
04	SF	80	13.2/13.9	336 R1	1204

Jens Erlingsson 12/19/02
REGISTERED ELECTRICAL ENGINEER DATE

12-6-04
PLANS APPROVAL DATE

REGISTERED PROFESSIONAL ENGINEER
JENS ERLINGSSON
No. 8249
Exp. 9/30/06
ELECTRICAL
STATE OF CALIFORNIA

PB POWER, Inc.
A Parsons Brinckerhoff Company
303 Second St., Suite 700N
San Francisco, CA 94107-1317

The State of California or its officers or agents shall not be responsible for the accuracy or completeness of electronic copies of this plan sheet.

Caltrans now has a web site! To get to the web site, go to: http://www.dot.ca.gov

Caltrans Metric

DESIGN OVERSIGHT	BEHZAD GOLEMOHAMMADI

CALCULATED/ DESIGNED BY	KG	DATE 11/01	REVISED BY	IAH
CHECKED BY	AB	12/01	DATE REVISED	3/04

STATE OF CALIFORNIA - DEPARTMENT OF TRANSPORTATION
Caltrans

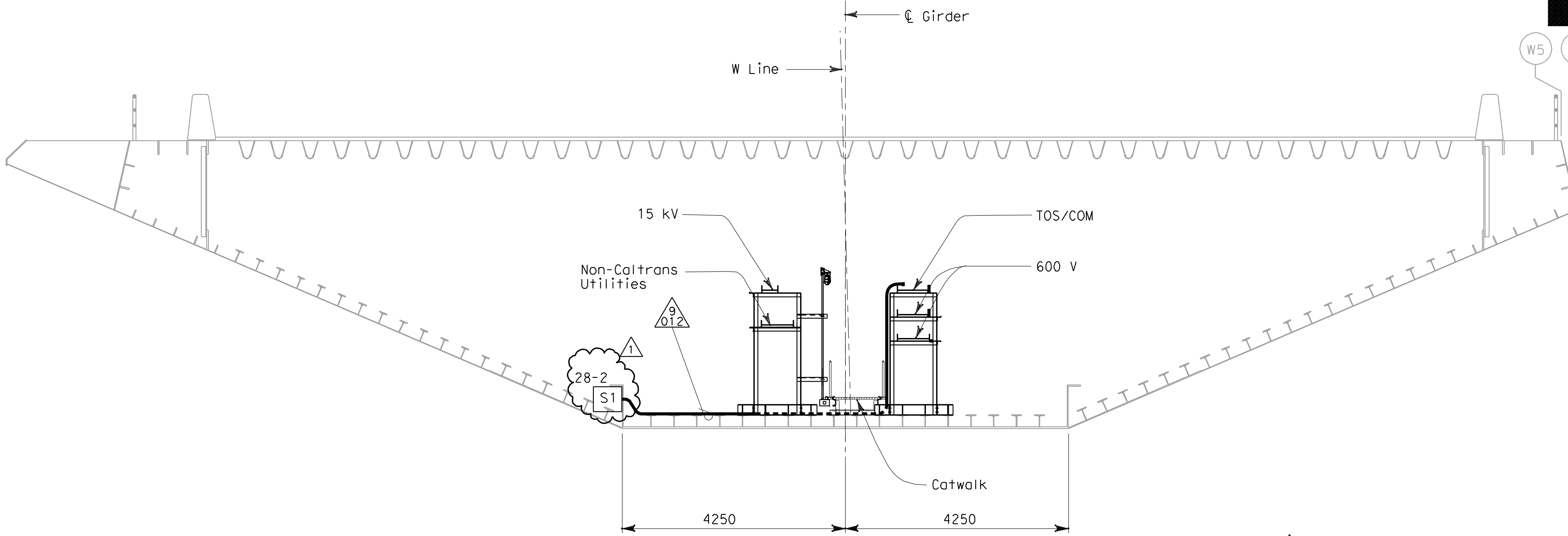

WESTBOUND SAS SUPERSTRUCTURE GIRDER SECTION @ PANEL POINT 42 △1

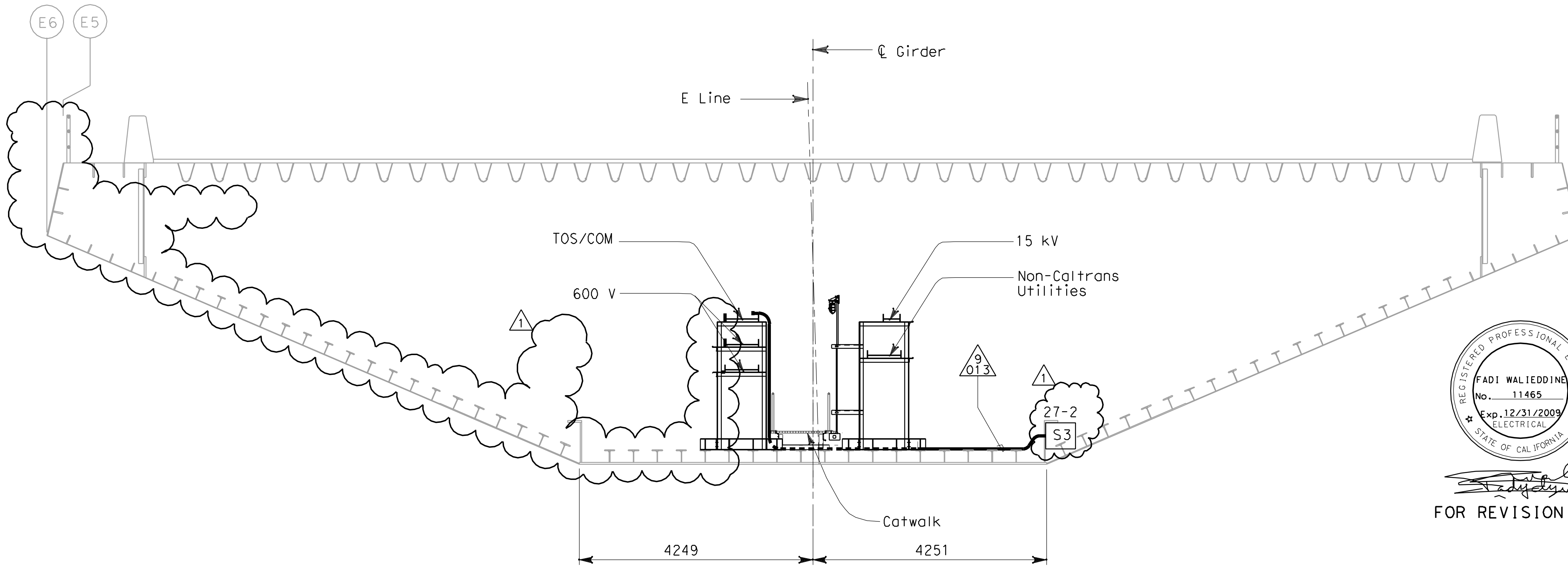

EASTBOUND SAS SUPERSTRUCTURE GIRDER SECTION @ PANEL POINT 42 △1

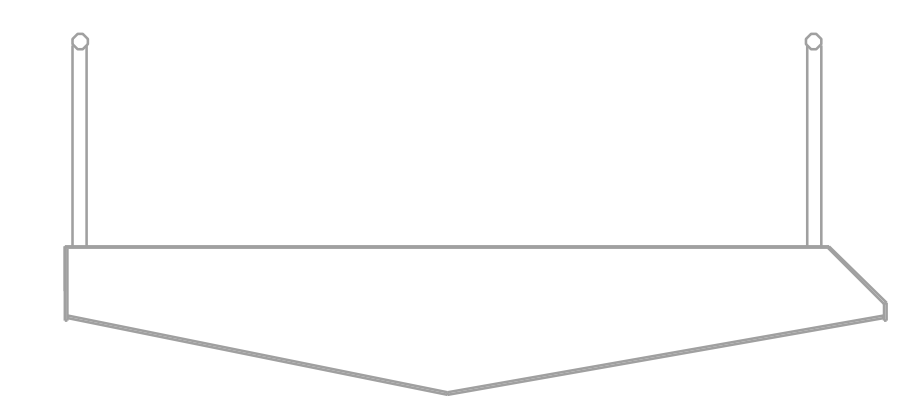

NOTES:

1. For other related work not shown on this drawing, see Electrical Special Provisions.
2. References: △1
   - For nameplates, sensor enclosures and recorder schedules, see sheets E-379, E-380 and E-381.
   - For cable block diagram, see sheets E-382, E-383 and E-384.
   - For general notes of the strong motion detection system, see sheet E-361.
   - For circuit and conduit/cable tray schedules, see sheets starting at E-401.
3. For details of pipe sleeves, see Utility Details sheets

REGISTERED PROFESSIONAL ENGINEER
FADI WALIEDDINE
No. 11465
Exp. 12/31/2009
ELECTRICAL
STATE OF CALIFORNIA

FOR REVISION ONLY

REQUEST FOR INFORMATION NOT ADDRESSED IN THIS CCO REMAIN IN FORCE

MARK	DATE	DESCRIPTIONS	BY	CH'D	CCO#
△1	10/03/08	STRONG MOTION SYSTEM	RG	FW	74

REVISIONS

CONTRACT CHANGE ORDER NO._________
SHEET_____ OF _____

STRONG MOTION DETECTION SYSTEM
SAS SUPERSTRUCTURE
WB AND EB AT TOWER CONDUIT AND SENSOR LOCATION

SCALE 1:50

E-368

THIS PLAN IS ACCURATE FOR ELECTRICAL WORK ONLY.

ALL DIMENSIONS ARE IN MILLIMETERS UNLESS OTHERWISE SHOWN.

FOR REDUCED PLANS ORIGINAL SCALE IS IN MILLIMETERS 0 20 40 60 80

DGN FILE =>T:\13103\MS\pse\SAS Struc\CCO\SAS CCO74\Issued for Submittal 2008-10-03\04-0120f1_0336R01.dgn
USERNAME =>llorico

CU 04251 EA 0120F1

DATE PLOTTED => 10/2/2008
TIME PLOTTED => 6:01:41 PM
LAST REVISION 00-00-00