DIST	COUNTY	ROUTE	KILOMETER POST TOTAL PROJECT	SHEET No	TOTAL SHEETS
04	SF	80	13.2/13.9	155 S3	1204

REGISTERED ELECTRICAL ENGINEER 2/22/08 DATE

PLANS APPROVAL DATE

REGISTERED PROFESSIONAL ENGINEER S. A. ESTOQUE, JR No. E-10151 Exp. 12/31/2008 ELECTRICAL STATE OF CALIFORNIA

PB AMERICAS, Inc.
A Parsons Brinckerhoff Company
303 Second St., Suite 700N
San Francisco, CA 94107-1317

The State of California or its officers or agents shall not be responsible for the accuracy or completeness of electronic copies of this plan sheet.

Caltrans now has a web site! To get to the web site, go to http://www.dot.ca.gov

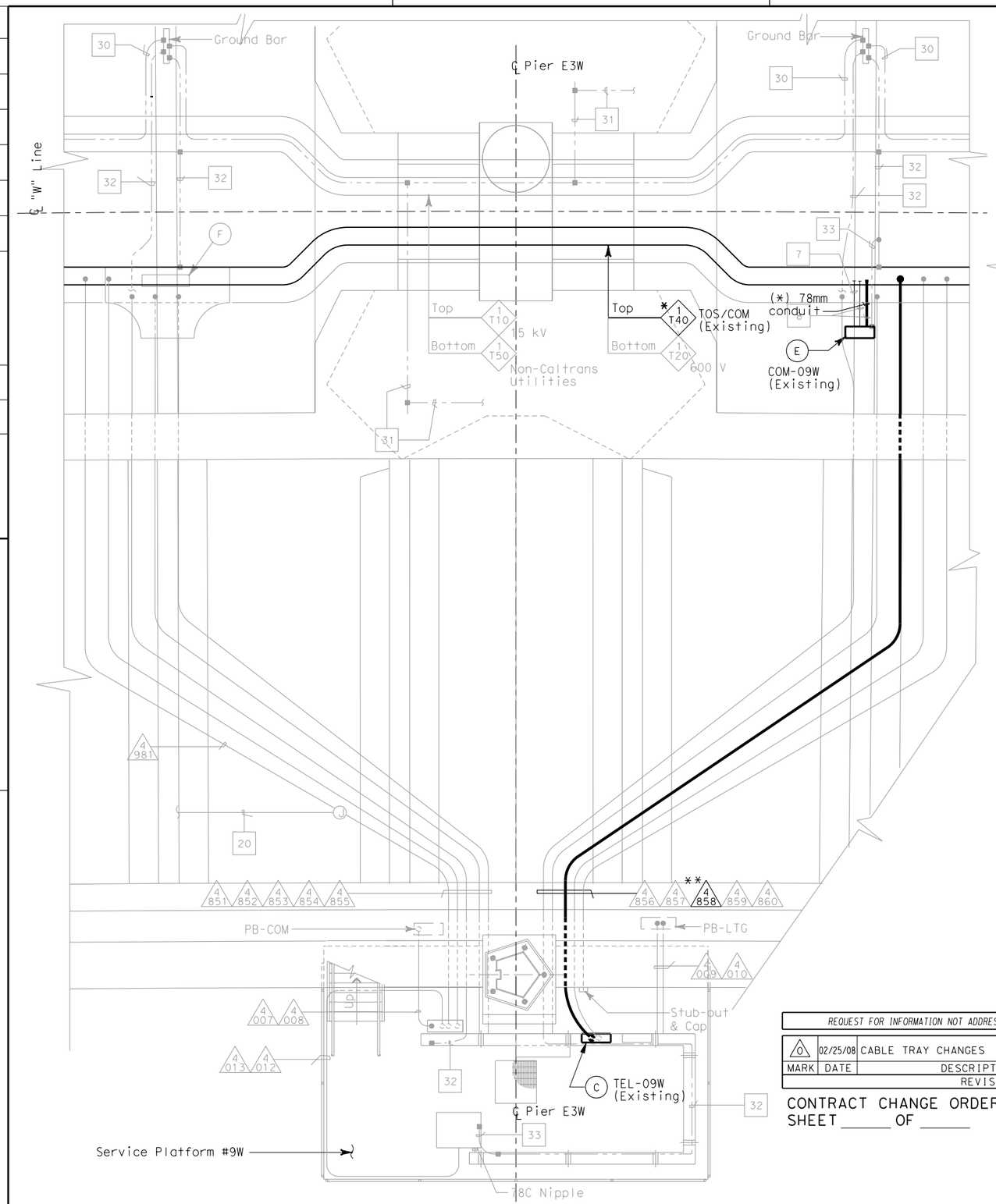

CONDUIT AND GROUNDING PLAN - WB

SCALE: 1:40

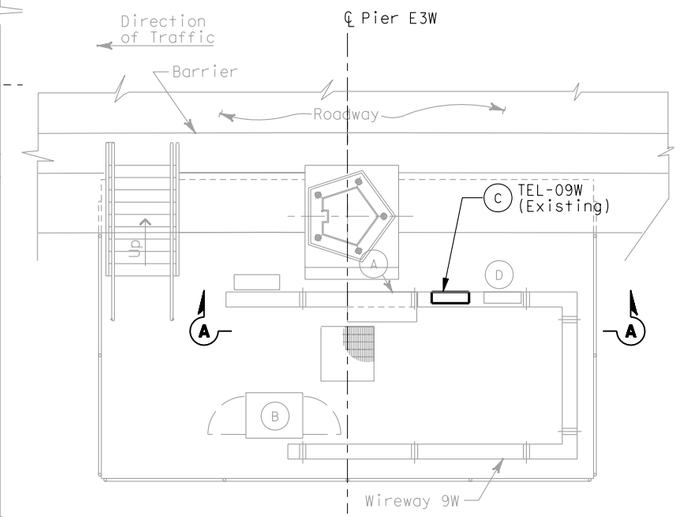

SERVICE PLATFORM #9W EQUIPMENT ARRANGEMENT PLAN

SCALE: 1:40

SHEET NOTES:

1. Existing conduits with prefixed (*) and (**) are for reference and cable routing only.

EQUIPMENT SCHEDULE:

- (A) Utility Panel UP-131 100 A, 208/120 V, 3-Phase, 4-Wire
- (B) Controller Cabinet #TOS-09WA
- (C) Telephone Terminal Box #TEL-09W (Existing)
- (D) Navigation Relay Cabinet #NAP-9W
- (E) Scada Communication Terminal Box #COM-09W (Existing)
- (F) Fiber Optic Splice Box

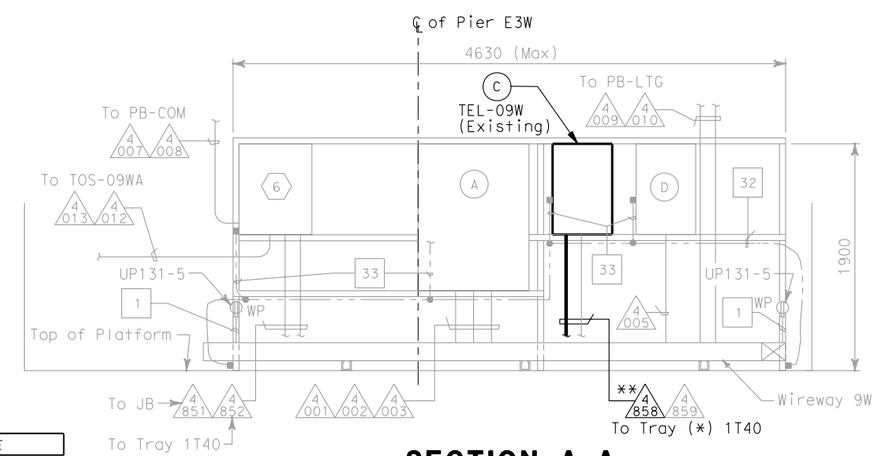

SECTION A-A

SCALE: 1:25

REQUEST FOR INFORMATION NOT ADDRESSED IN THIS CCO REMAIN IN FORCE

MARK	DATE	DESCRIPTIONS	BY	CH'D	CCO#
0	02/25/08	CABLE TRAY CHANGES	JD	RG SE	42S1

REVISIONS

CONTRACT CHANGE ORDER NO._____
SHEET _____ OF _____

SAS SUPERSTRUCTURE AND SKYWAY STRUCTURE
GIRDER INTERFACE WESTBOUND
SERVICE PLATFORM #9W

SCALE AS NOTED

E-101D

THIS PLAN ACCURATE FOR ELECTRICAL WORK ONLY.

ALL DIMENSIONS ARE IN MILLIMETERS UNLESS OTHERWISE SHOWN

FOR REDUCED PLANS ORIGINAL SCALE IS IN MILLIMETERS 0 20 40 60 80

DGN FILE =>T:\13103\MS\pse\SAS Struc\CCO\SAS CC042S1\04-0120f1_0155S03.dgn
USERNAME =>kurnovskaya

CU 04251

EA 0120F1

STATE OF CALIFORNIA - DEPARTMENT OF TRANSPORTATION

Caltrans

DESIGN OVERSIGHT: BEHZAD GOLEMOHAMMADI

CALCULATED/DESIGNED BY: TW DATE 12/06 REVISED BY
CHECKED BY: EJL 12/06 DATE REVISED

LAST REVISION 00-00-00

DATE PLOTTED => 2/26/2008
TIME PLOTTED => 1:27:45 PM