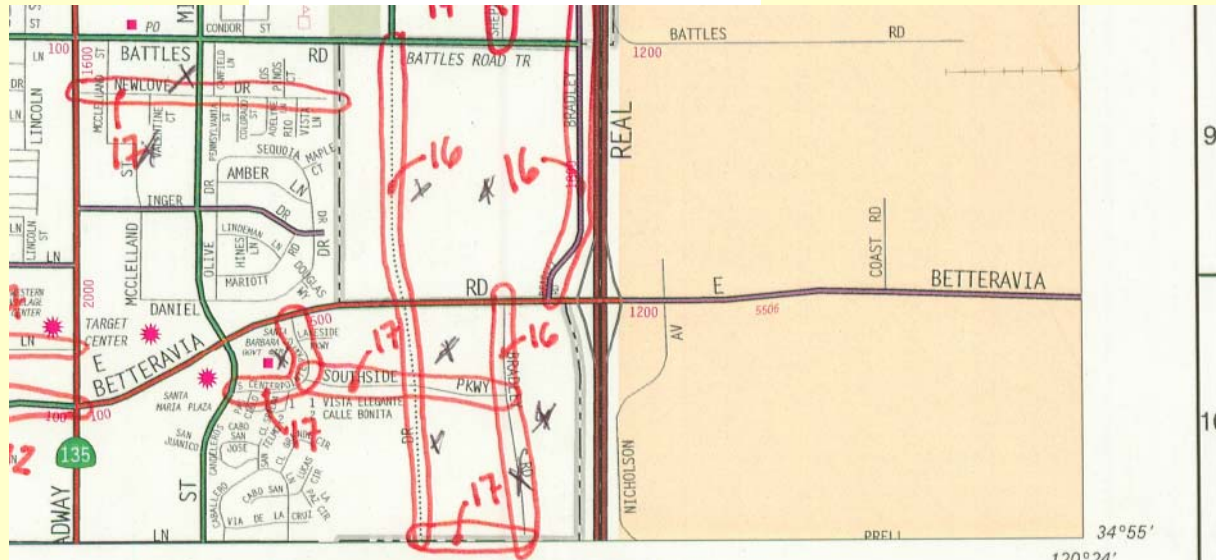


# Marked-up CRS Map

## Santa Maria



### FUNCTIONAL CLASSIFICATION SYSTEM

URBAN		RURAL	
INTERSTATE	11	01	INTERSTATE
OTHER FWY OR EXPWY	12	02	OTHER PRINCIPAL ARTERIAL
OTHER PRINCIPAL ARTERIAL	14	06	MINOR ARTERIAL
MINOR ARTERIAL	16	07	MAJOR COLLECTOR
COLLECTOR	17	08	MINOR COLLECTOR
LOCAL	19	09	LOCAL

1999



MAP 9T11

SANTA BARBARA-SAN LUIS OBISPO COUNTIES CALIFORNIA ROAD SYSTEM

# Functional Classification Change Form

CRS Map Number	Coordinate	District	County	Jurisdiction	Change/Add/ New/ Delete	Road	From	To	(From) Class	(To) Class	Length	Number of Through Lanes	New AADT
09T11	E2	5	SB	Santa Maria	Change	Blosser Rd	2500' N of Taylor St	Atlantic Pl	19	16	0.473	2	7000
09T11	E3	5	SB	Santa Maria	Change	Blosser Rd	Taylor St	2500' N of Taylor St	19	16	0.473	2	7444
09T11	E4	5	SB	Santa Maria	Change	Blosser Rd	Donovan Rd	Taylor St	17	16	0.473	2	8992
09T11	G7	5	SB	Santa Maria	Change	Boone St	Pine St	Thornburg St	19	17	0.095	2	4000
09T11	J6	5	SB	Santa Maria	Change	Bradley St	E. Betteravia Rd	W. Main St	17	16	2.083	2	11822
09T11	H10	5	SB	Santa Maria	Change	Bradley St	Crossroads	Betteravia Rd	19	16	0.473	2	18268
09T11	E3	5	SB	Santa Maria	Change	Canal St	Western Av (Cesar C)	Railroad Av	19	17	0.246	2	500
09T11	H4	5	SB	Santa Maria	Change	Carlotti Drive	Donovan Rd	1000' N of Donovan Rd	19	17	0.189	2	7000
09T11	H10	5	SB	Santa Maria	Change	Centerpointe Parkway	Betteravia Rd	Miller St	19	17	0.284	2	4000
09T11	G10	5	SB	Santa Maria	Change	Dal Porto Ln	Depot St	HWY 135	19	17	0.417	2	2500
09T11	F10	5	SB	Santa Maria	Change	Depot St	McCoy Ln	Carmen Ln	19	16	0.568	2	2000
09T11	K4	5	SB	Santa Maria	Change	Donovan Road	Suey Rd	Bull/Fremont	17	16	0.227	2	1000
09T11	K8	5	SB	Santa Maria	Change	E. Stowell Road	HWY 101	Rosemary Rd	7	16	2.462	2	1000
09T11	H8	5	SB	Santa Maria	Change	Enos	College Dr	Shepard Dr	19	17	0.227	2	1000
09T11	G6	5	SB	Santa Maria	Change	Fesler St	Railroad Av	Miller St	17	16	0.720	2	1459
09T11	H6	5	SB	Santa Maria	Change	Fesler St	College Dr	Bradley Rd	19	17	0.379	2	2000

## FUNCTIONAL CLASSIFICATION SYSTEM

URBAN		RURAL	
INTERSTATE	11	01	INTERSTATE
OTHER FWY OR EXPWY	12	02	OTHER PRINCIPAL ARTERIAL
OTHER PRINCIPAL ARTERIAL	14	06	MINOR ARTERIAL
MINOR ARTERIAL	16	07	MAJOR COLLECTOR
COLLECTOR	17	08	MINOR COLLECTOR
LOCAL	19	09	LOCAL

# City Resolution

## RESOLUTION NO. 4712

### A RESOLUTION OF THE CITY COUNCIL OF THE CITY OF LOS BANOS APPROVING THE SUBMITTAL OF A FUNCTIONAL CLASSIFICATION CHANGE FOR LOCAL STREETS AND ROADS TO STATE OF CALIFORNIA, DEPARTMENT OF TRANSPORTATION

WHEREAS, incorporated cities are responsible for initiating requests for changes to the functional classification of streets and roads under their jurisdiction; and

WHEREAS, the City of Los Banos receives State and Federal road improvement and maintenance funding based on street and road designation; and


WHEREAS, said Functional Classification Change, as presented in Exhibit A, has been reviewed and examined by the City Council of the City of Los Banos.

NOW, THEREFORE, BE IT RESOLVED by the City Council of the City of Los Banos that it does hereby approve the submittal of a Functional Classification Change for local streets and roads to the State of California, Department of Transportation.

The foregoing Resolution was introduced at a regular meeting of the City Council of the City of Los Banos, held on the 15<sup>th</sup> day of March 2006, by Council Member McAdam, who moved its adoption, which motion was duly seconded by Council Member Jones, and the Resolution adopted by the following vote:


AYES: Council Member Balatti, Jones, McAdam, Pruitt, Mayor Amabile  
NOES: None  
ABSENT: None

APPROVED:




Michael S. Amabile, Mayor

ATTEST:

  
Lucille L. Mallonee, City Clerk

# MPO Concurrence Letter



## Merced County Association of Governments

369 W. 18th Street • Merced, CA 95340 • Phone (209)723-3153 • FAX (209)723-0322

April 19, 2006

To Whom It May Concern:

In regards to the requested Functional Classification changes, the Merced County Association of Governments (MCAG), acting as the MPO/RTPA, concurs with the findings made by the City of Los Banos.

Sincerely,

Ty Phimmasone  
Planner  
MCAG

# District Concurrence Letter

**DEPARTMENT OF TRANSPORTATION**

DISTRICT 8

PLANNING AND LOCAL ASSISTANCE (MS 722)

464 WEST 4<sup>th</sup> STREET, 6<sup>th</sup> FLOOR

SAN BERNARDINO, CA 92401-1400

PHONE (909) 383-6040

FAX (909) 383-6890


TTY (909) 383-6300



*Flex your power!  
Be energy efficient!*

April 18, 2008

Leo Gallagher, Functional Classification Coordinator  
Caltrans, Division of TSI  
1120 N. Street, MS #38  
Sacramento, CA 95814



Dear Mr. Gallagher:

Re: Functional Classification Change for the City of Riverside

We concur with the recommendations for the functional classification (FC) changes submitted by the City of Riverside and Riverside County Transportation Commission (RCTC) for FC changes in the County of Riverside.

Enclosed:

1. Functional Classification Change Form
2. Copy of City Resolution (9/13/94)
3. Copy of email request updating & requesting for functional classification change (10/31/07)
4. Maps showing changes (CRS map 15V43 & 15V44)
5. MPO concurrence letter

If you have any questions feel free to contact me at 909-383-5926.

Sincerely,

A handwritten signature in black ink, appearing to read "R B Balanza", written over a horizontal line.

R B Balanza, P.E., P.L.S., M.ASCE  
Office Chief  
Division of Planning and Local Assistance