LOS ANGELES COUNTY
METROPOLITAN TRANSPORTATION
AUTHORITY

CALIFORNIA TRANSPORTATION COMMISSION

WELCOME TO LOS ANGELES

ARTHUR T. LEAHY



Metro

MAY 11-12, 2011

STATE FUNDS ARE IMPORTANT TO THE LOS ANGELES COUNTY TRANSPORTATION IMPROVEMENT PL

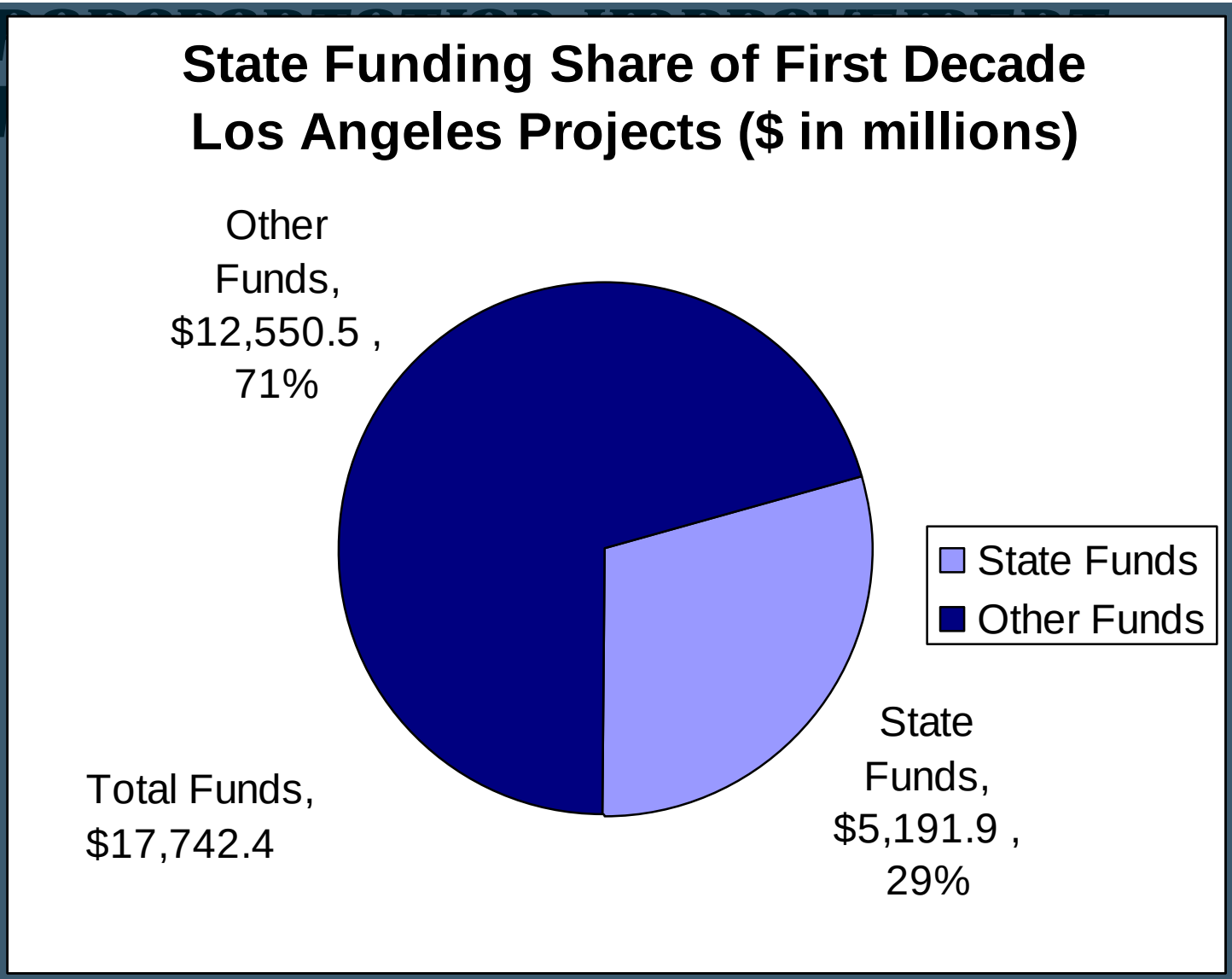

Metro

TOP TEN LOS ANGELES PROJECTS – THROUGH FY '19

Los Angeles County Metropolitan Transportation Authority
Ten Largest Projects

($ in millions, MTA-Controlled Funds)

	Project Estimate Through FY 19		
Project	**State Funds**	**Other Funds**	**Project Total**
Westside Subway Extension Segment 1	2.9	1,900.2	$ 1,903.1
Crenshaw/LAX Transit Corridor	203.8	1,450.4	$ 1,654.2
Exposition Light Rail Transit Phase II	96.7	1,180.5	$ 1,277.2
Regional Connector	266.5	774.3	$ 1,040.8
Gold Line Foothill Extension	-	746.0	$ 746.0
Largest Transit Projects Subtotal	**$ 569.9**	**$ 6,051.4**	**$ 6,621.3**
Interstate 5 South from OCL to I-605 (includes Carmenita Interchange)	1,095.3	410.3	$ 1,505.6
Interstate 405 NB Carpool Lanes from I-10 to US-101	706.8	327.2	$ 1,034.0
Alameda Corridor East	443.8	569.4	$ 1,013.2
Interstate 5 North Carpool Lanes Rt 170 to Rt 134	411.5	539.1	$ 950.6
Interstate 10 Carpool Lanes from I - 605 to SR 57	264.6	153.1	$ 417.7
Largest Highway Projects Subtotal	**$ 2,922.0**	**$ 1,999.1**	**$ 4,921.1**
Other Projects Planned through 2019	1,700.0	4,500.0	$ 6,200.0
TOTAL	**$ 5,191.9**	**$ 12,550.5**	**$ 17,742.4**

Metro

MEASURE R PROPOSED RAIL AND RAPID TRANSIT EXPANSION AND PROPOSED HIGHWAY IMPROVEMENTS

Metro

MEASURE R PROJECT NAMES

MEASURE R Project Names

Rail and Rapid Transit Expansion

1A	Exposition Boulevard Light Rail Transit*
1B	Crenshaw Transit Corridor (project acceleration)*
1C	Regional Connector: Links Local Rail Lines*
1D	Westside Subway Extension* (to be opened in segments)
1E	Gold Line Eastside Extension*
1F	Gold Line Foothill Light Rail Transit Extension
1G	Green Line Extension: Redondo Beach Station to South Bay Corridor*
1H	Green Line Extension to Los Angeles International Airport*
1I	San Fernando Valley North-South Rapidways: Canoga Corridor (project acceleration)*
1J	San Fernando Valley East North-South Rapidways (project acceleration)*
1K	West Santa Ana Branch Corridor*
1L	San Fernando Valley I-405 Corridor Connection*
1M	Metrolink Capital Improvement Projects (Los Angeles County)

* Specific routing to be determined

Highway Improvements

3A	I-5 Capacity Enhancement: SR-134 to SR-170
3B	I-5 Capacity Enhancement: I-605 to Orange County Line
3C	I-5/Carmenita Rd Interchange Improvement
3D	I-5/SR-14 Capacity Enhancement
3E	I-405, I-110, I-105 and SR-91 Ramp and Interchange Improvements: South Bay
3F	I-5 North Capacity Enhancements: SR-14 to Kern County Line (Truck Lanes)
3G	I-710 South and/or Early Action Projects
3H	SR-138 Capacity Enhancements
3I	High Desert Corridor (environmental)*
3J	I-605 Corridor "Hot Spot" Interchanges
3K	Highway Operational Improvements in Arroyo Verdugo Subregion
3L	Highway Operational Improvements in Las Virgenes and Malibu Subregion
3M	SR-710 North Gap Closure*
5C	BNSF Grade Separations
5D	Alameda Corridor East Grade Separations Phase II

Metro

PUBLIC TRANSPORTATION PLAN

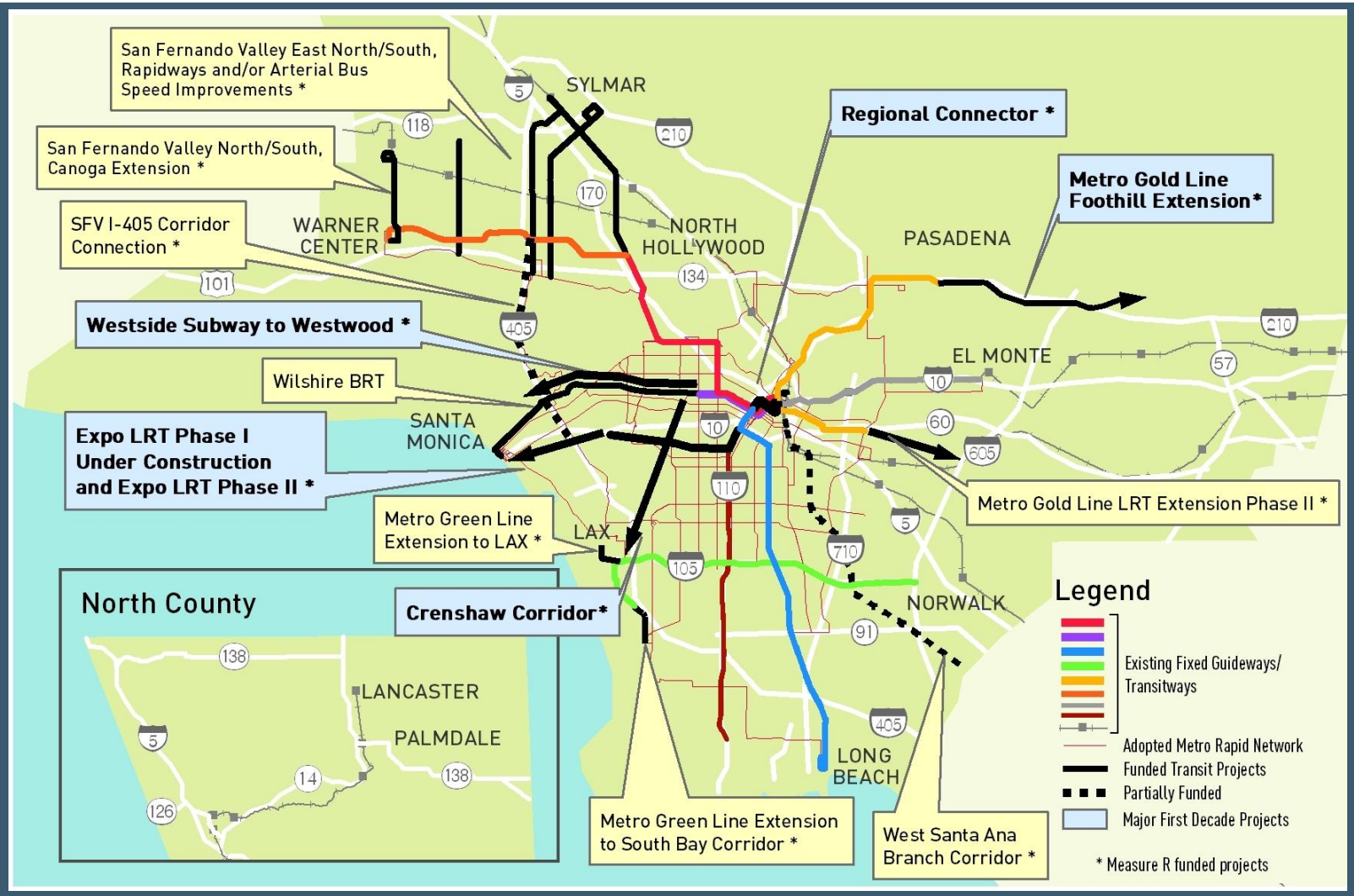

Metro

HIGHWAYS RECOMMENDED PLAN

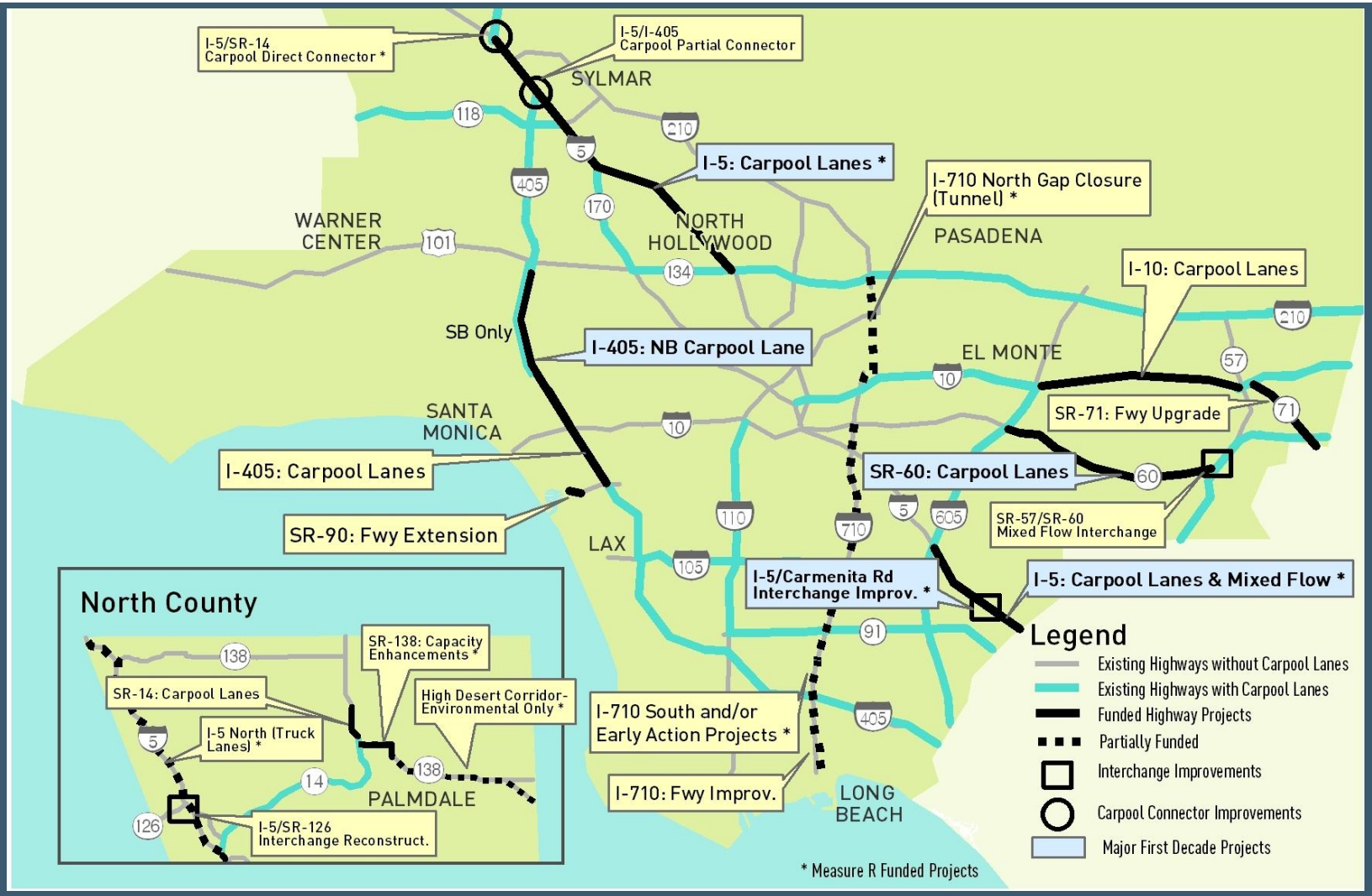

Metro

WESTSIDE SUBWAY EXTENSION

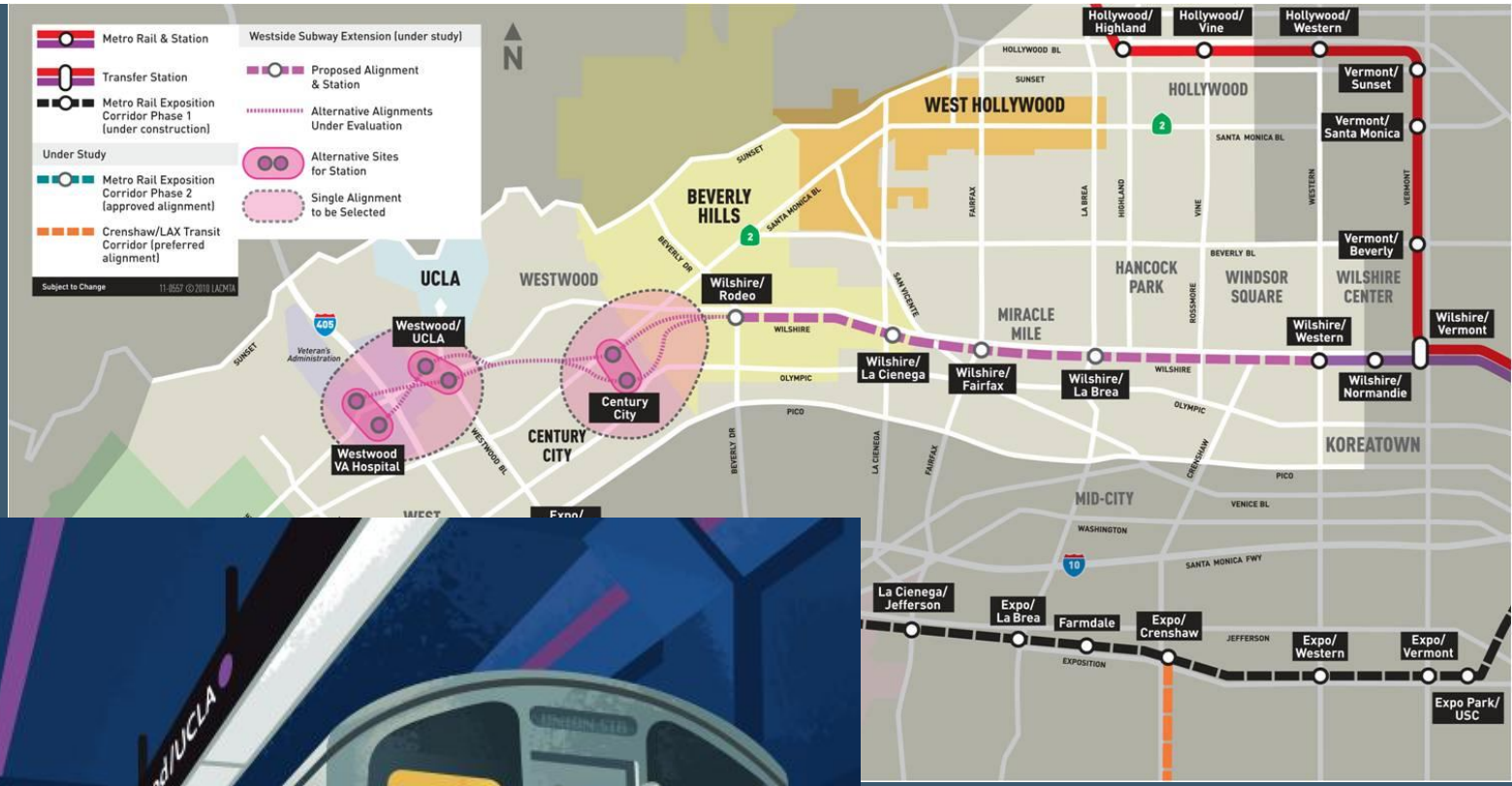

CRENSHAW/LAX TRANSIT



UNDERGROUND STATION NEAR KING BL

AT-GRADE SECTION THROUGH PARK MESA HEIGHTS

AERIAL STATION NEAR LAX

Metro

EXPOSITION BLVD. LIGHT RAIL TRANSIT PHASE II

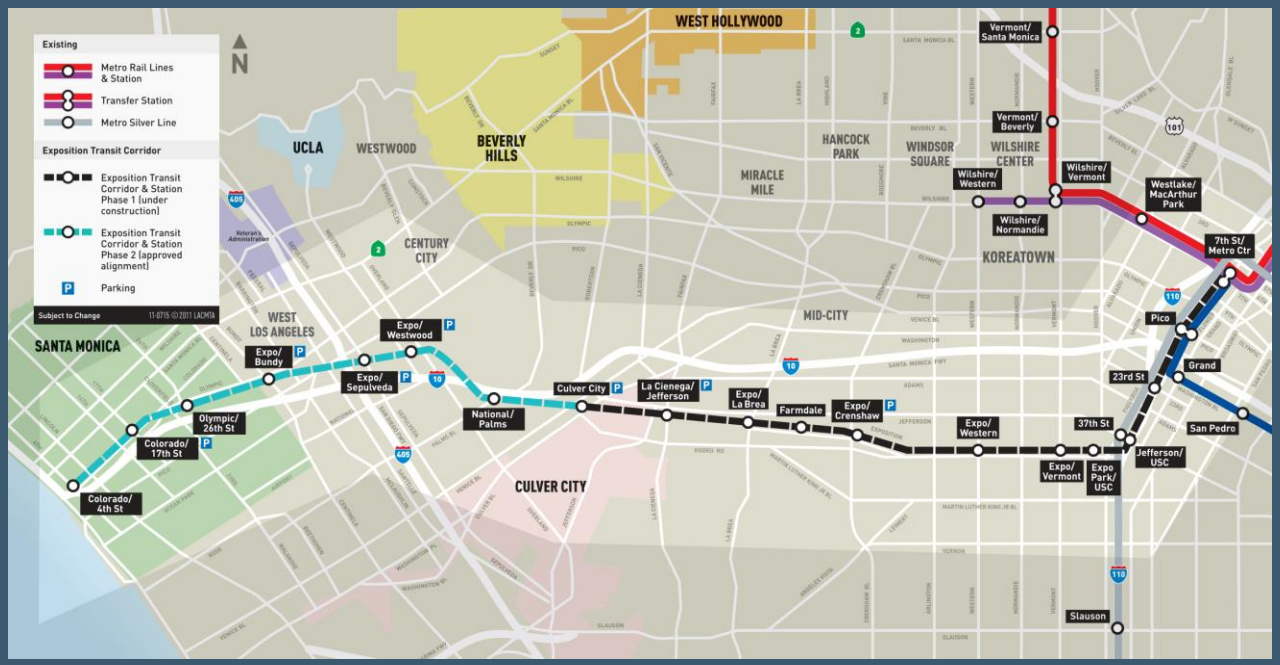





Metro

REGIONAL CONNECTOR

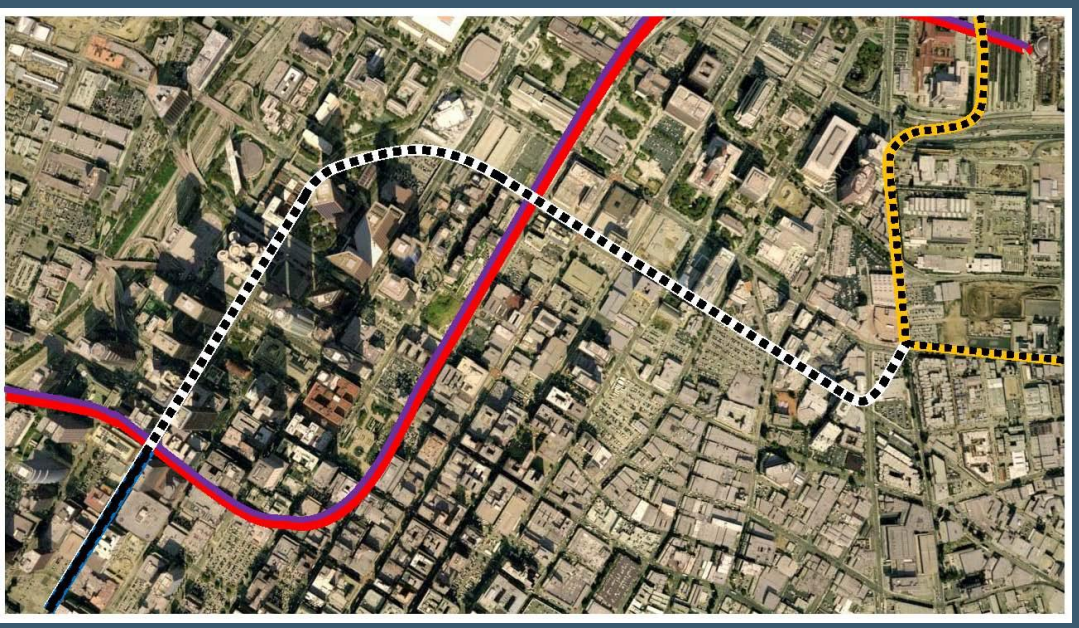

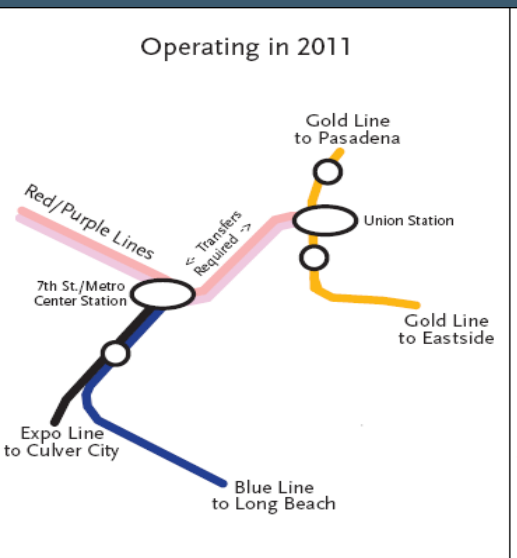

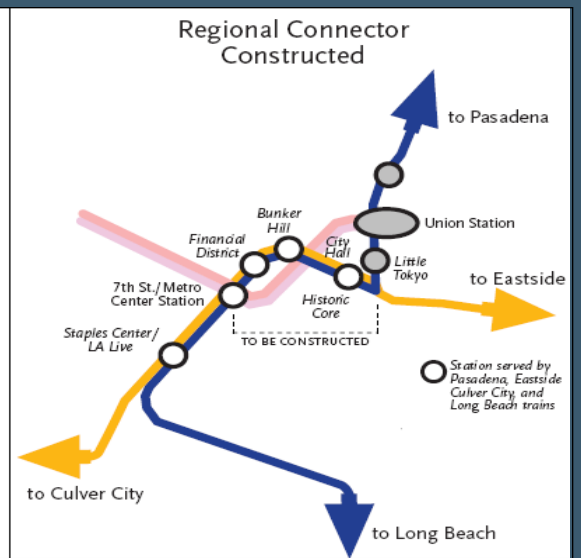

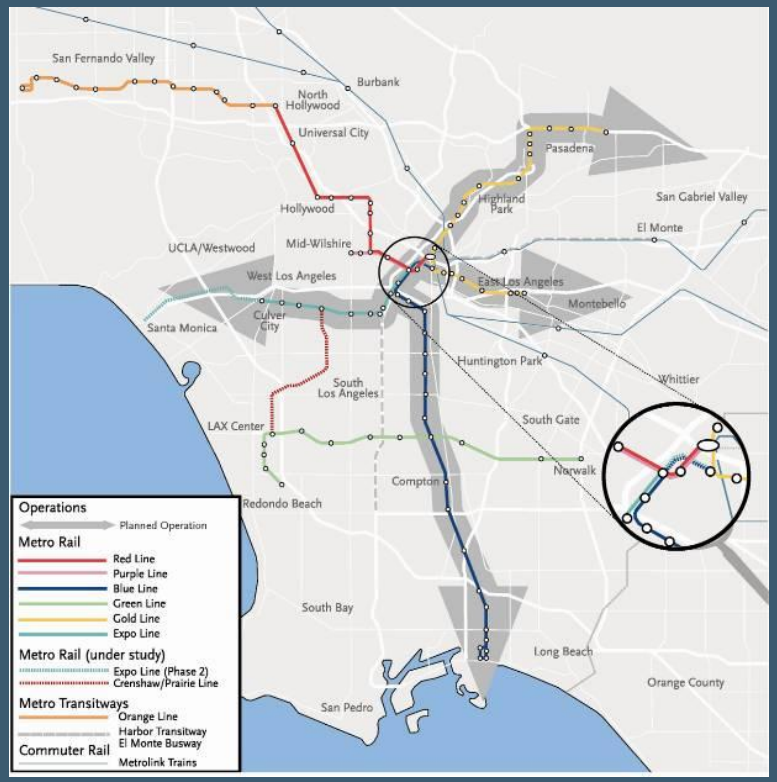

GOLD LINE FOOTHILL EXTENSION

PHASE 2A

PHASE 2B

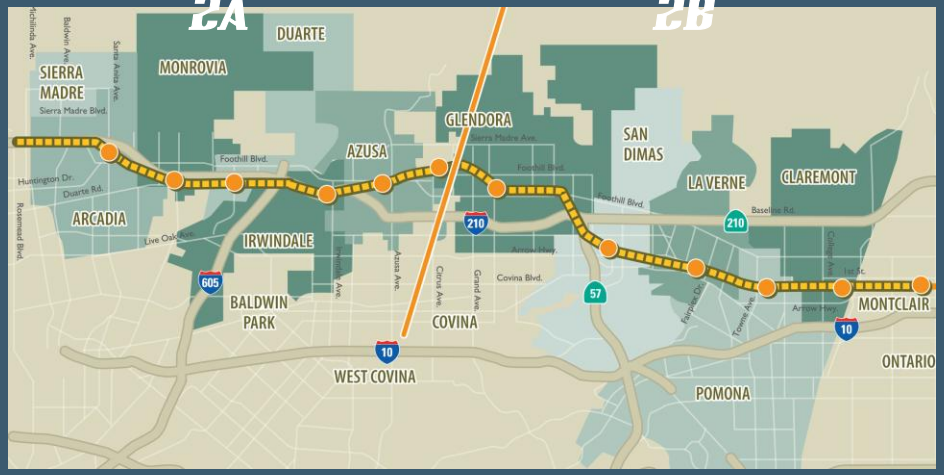

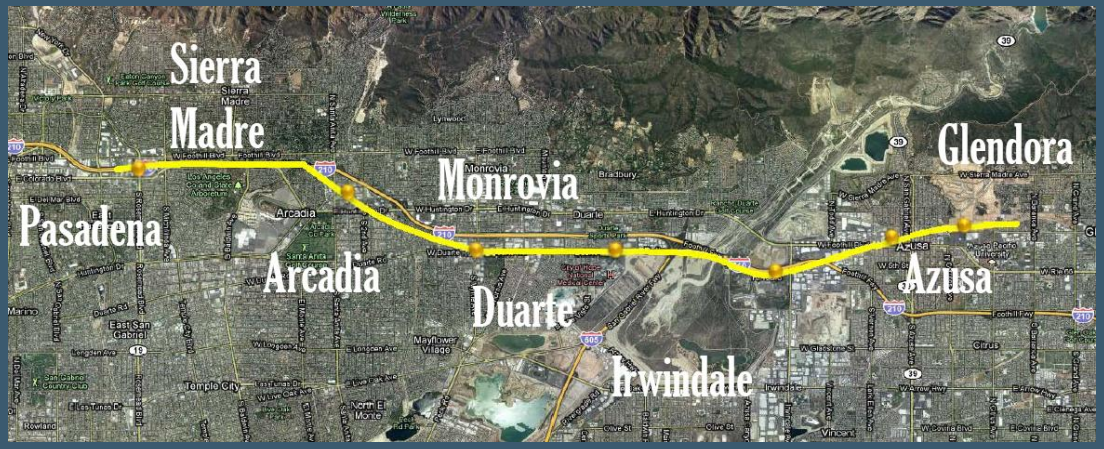

Metro

I-5 CARPOOL LANE OC LINE TO I-605

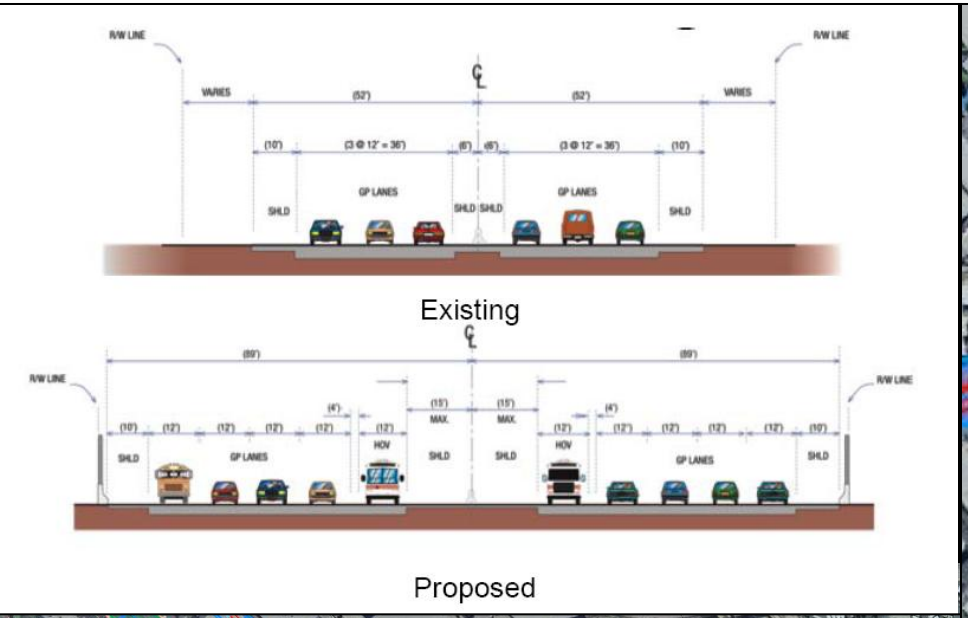

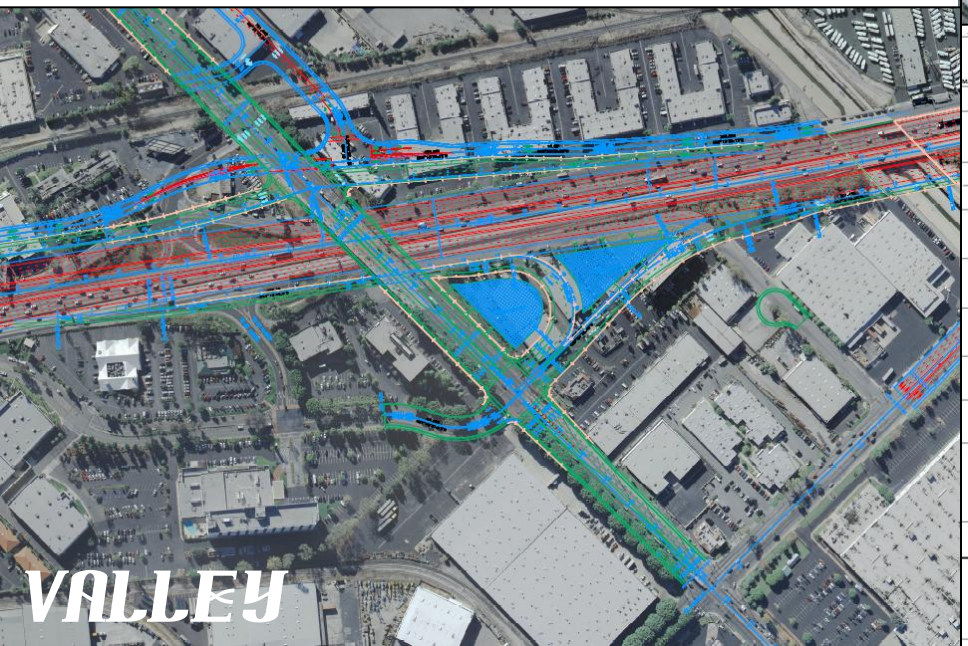

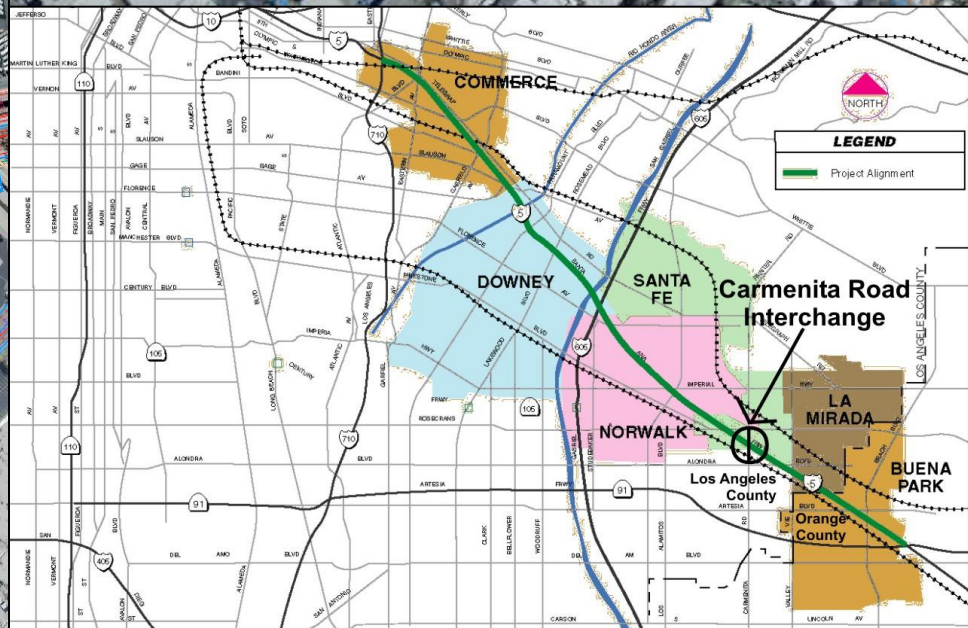

I-405 NORTHBOUND CARPOOL LANE I-10 TO US 101

ALAMEDA CORRIDOR EAST





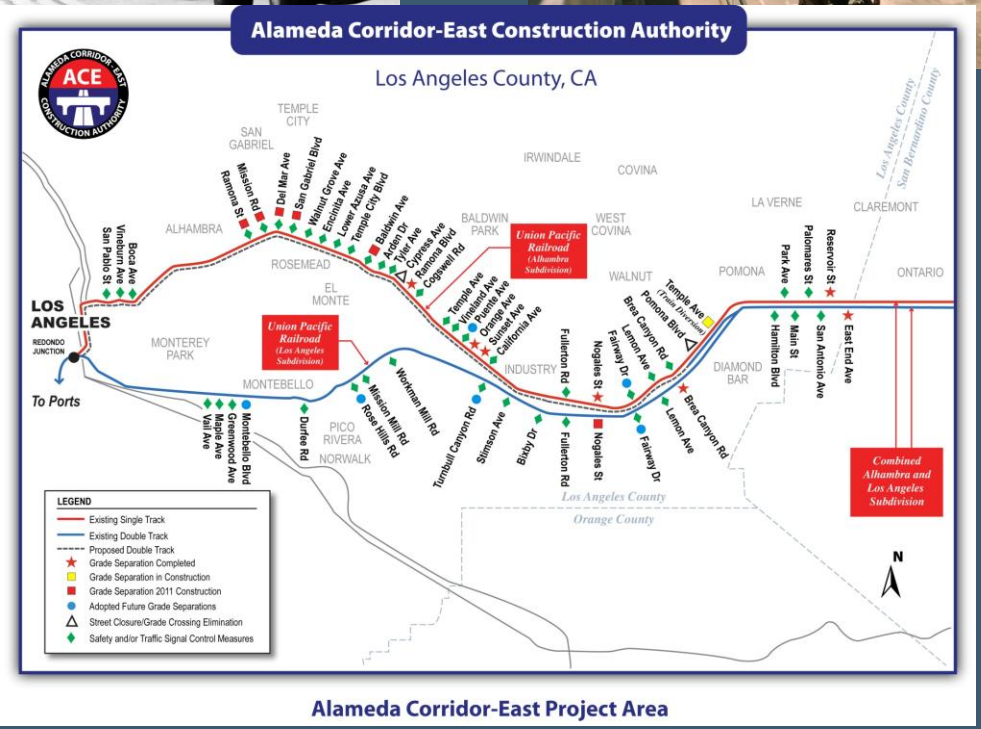

Metro

I-5 NORTH CARPOOL LANES RTE. 118 TO RTE. 134

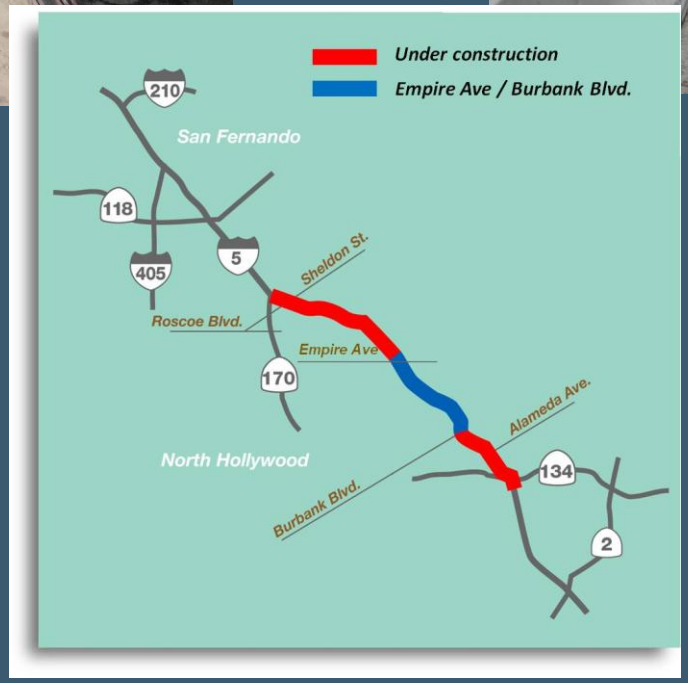

Metro

I-10 CARPOOL LANES FROM RT 605 TO SR 57

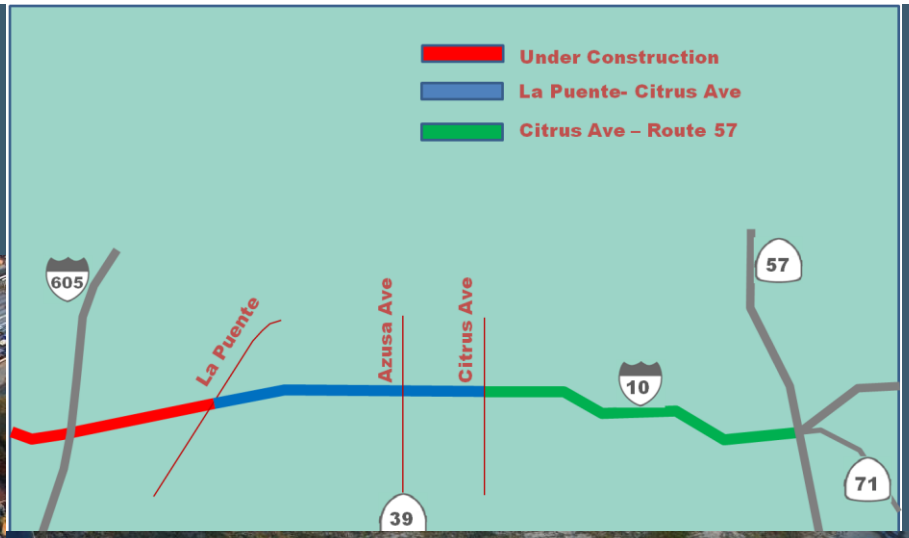

RTE 10/605 INTERCHANGE

RTE. 10 AT FRANCISQUITO AVE

Metro