Dist	COUNTY	ROUTE	KILOMETER POST TOTAL PROJECT	SHEET No.	TOTAL SHEETS
07	LA	5	42.8/47.3		

REGISTERED CIVIL ENGINEER DATE

PLANS APPROVAL DATE

REGISTERED PROFESSIONAL ENGINEER MUNSHI MOHSIN No. 61916 Exp. 9-30-09 CIVIL STATE OF CALIFORNIA

THE STATE OF CALIFORNIA OR ITS OFFICERS OR AGENTS SHALL NOT BE RESPONSIBLE FOR THE ACCURACY OR COMPLETENESS OF ELECTRONIC COPIES OF THIS PLAN SHEET.

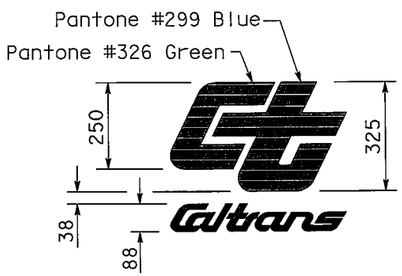

DETAIL A-2

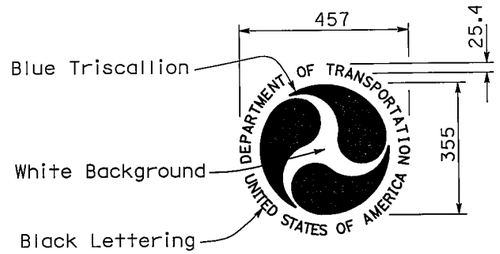

DETAIL C-2

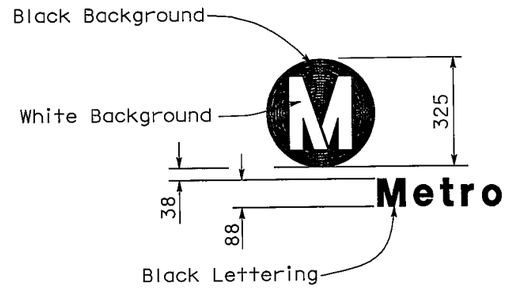

NOTES:

1. THE BORDER OF THE SIGN SHALL BE PURPLE. (PANTONE #520)
2. EXCEPT AS OTHERWISE SHOWN, THE LEGEND OF THE SIGNS SHALL BE BLACK, WHITE AND ORANGE.
3. THE BACKGROUND OF THE SIGNS SHALL BE PURPLE (PANTONE #520) AND WHITE.
4. ALL COLORS EXCEPT BLACK ARE TO BE RETROREFLECTIVE. (RSTM II)
5. SIGN PANELS SHALL COMPLY WITH STANDARD PLANS S93 AND S94.



STATE OF CALIFORNIA
DEPARTMENT OF TRANSPORTATION

CONSTRUCTION PROJECT FUNDING IDENTIFICATION SIGNS

NO SCALE

ALL DIMENSIONS ARE IN MILLIMETERS UNLESS OTHERWISE SHOWN

STATE OF CALIFORNIA - DEPARTMENT OF TRANSPORTATION
Caltrans
DESIGN

FUNCTIONAL SUPERVISOR: CELINA AVILES
CALCULATED-DESIGNED BY: KATHLEEN PHAM
CHECKED BY: O. BLACKSTOCK
REVISED BY
DATE REVISED

LAST REVISION 02-04-08
DATE PLOTTED => 17-MAY-2010
TIME PLOTTED => 07:12

BORDER LAST REVISED 3/1/2007

RELATIVE BORDER SCALE IS IN MILLIMETERS 0 20 40 60 80

USERNAME => s113883
DGN FILE => Corrected_7121841_Prop_1b_SIGN-metric.dgn

CU 07276

EA 121841