SYSTEM PLANNING

District 5

Brandy Rider • Transportation Planning Academy • April 21, 2015

PLANNING CONTACTS

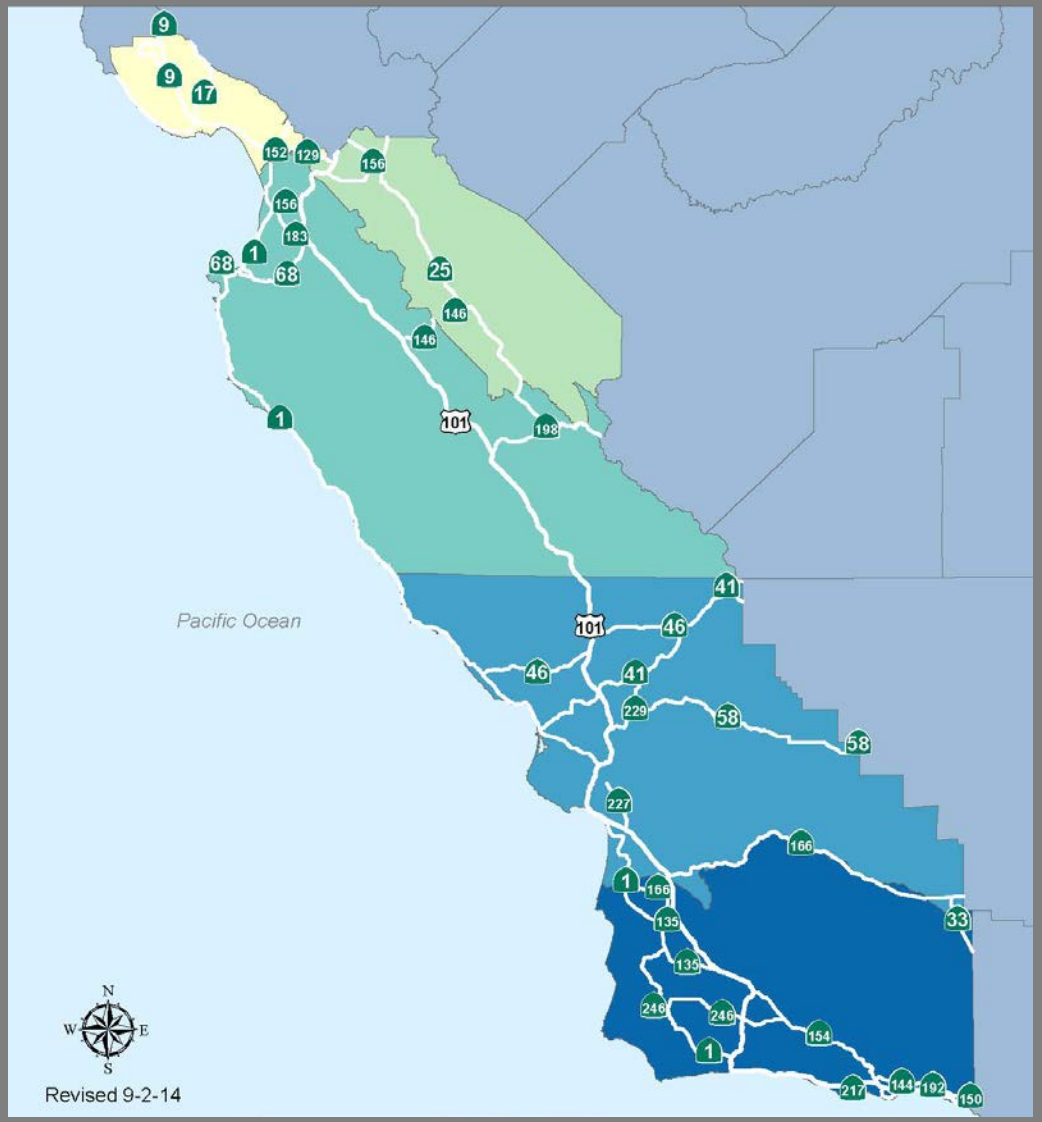

Santa Cruz County
Kelly McClendon

San Benito County
Orchid Monroy-Ochoa

Monterey County
Orchid Monroy-Ochoa

San Luis Obispo County
Melissa Streder

Santa Barbara County
Melissa Streder

TEAMS

TEAMS

Planning Teams

- Inter-governmental Review
- Regional Planning
- Advance Planning
- Traffic Forecast & Modeling

Functional Unit Teams

- Traffic Operations & Safety
- Design
- Project Management
- Environmental Planning
- Right of Way
- Maintenance
- Construction

Agency Partners

- RTPA/MPOs
- Counties & Cities
- Parks (Federal, State, Local)
- Universities
- etc……

Who do we partner with?

Context

District Profile

ROUTE DESIGNATIONS

SYSTEM CHARACTERISTICS

MULTI-MODAL

SYSTEM CHARACTERISTICS

TRAVEL PATTERNS

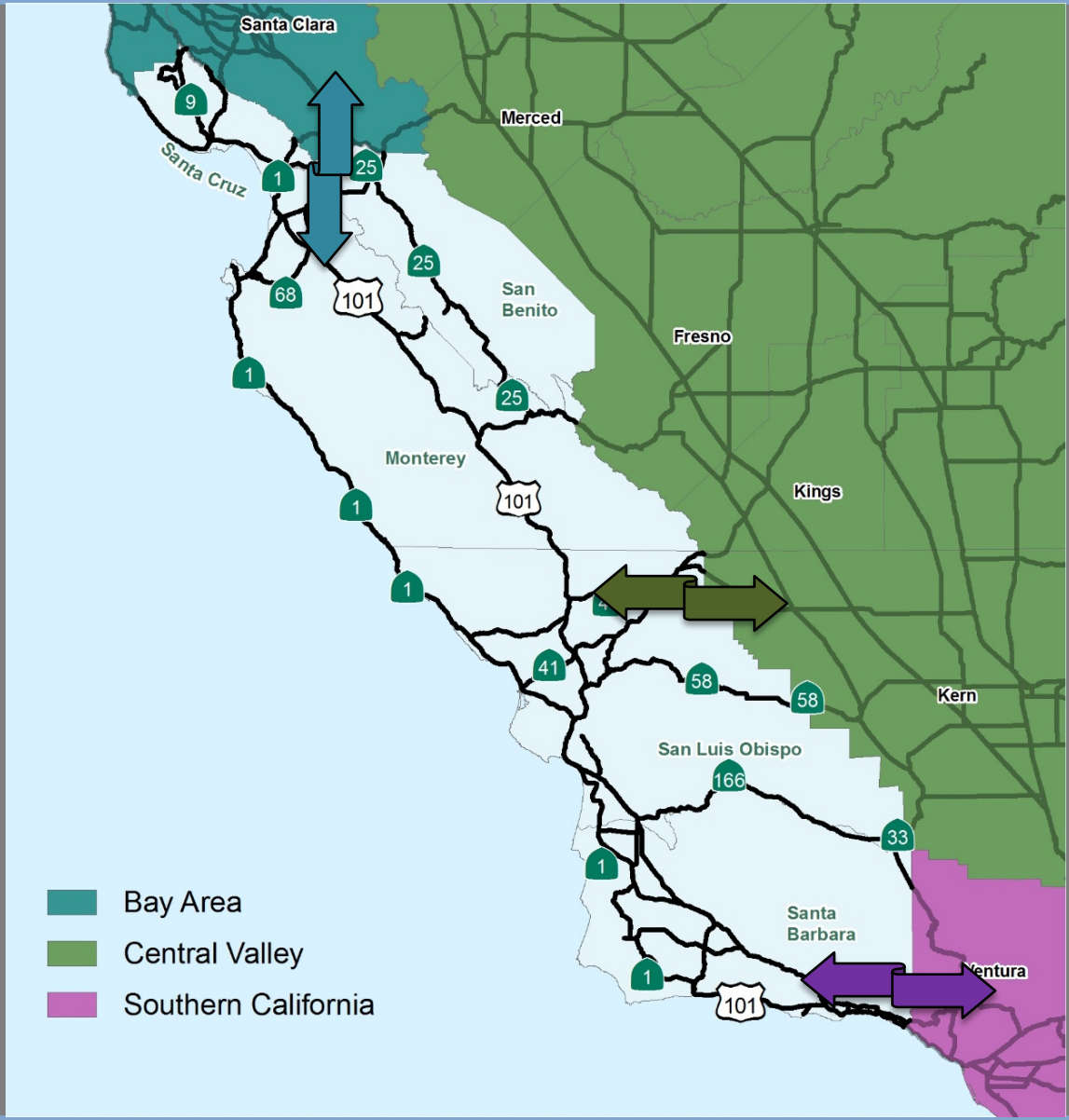

SYSTEM CHARACTERISTICS

TRAVEL PATTERNS - NORTH

SYSTEM CHARACTERISTICS

TRAVEL PATTERNS - SOUTH

SYSTEM CHARACTERISTICS

ACCESS MANAGEMENT

SR 17

Salinas Valley

SYSTEM MANAGMENT

ACCESS MANAGEMENT

San Miguel

Cuesta Grade

Nipomo

Gaviota Coast

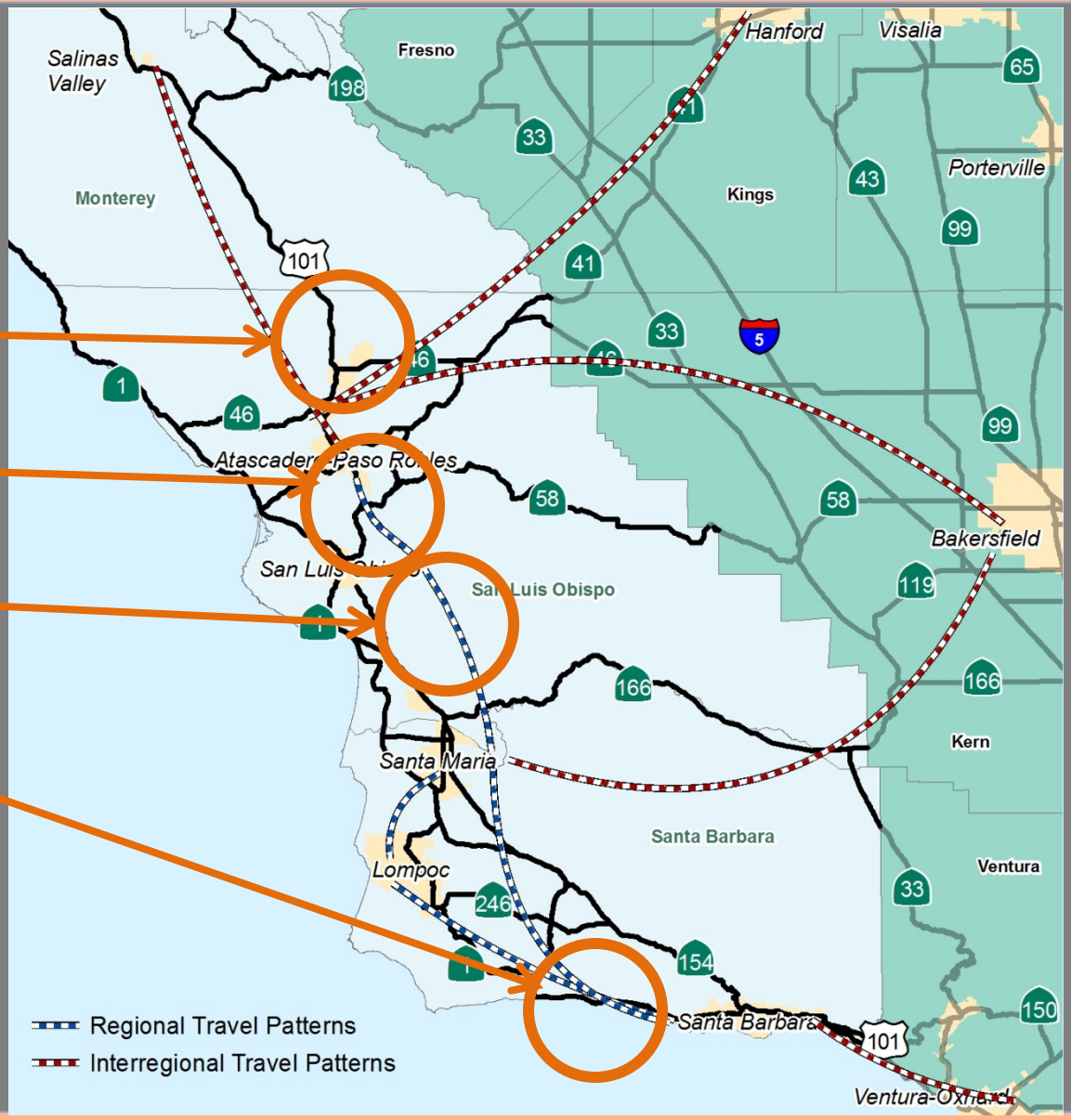

SYSTEM MANAGEMENT

CORRIDOR STUDIES

Unified Corridor Study- SCCRTC

SR 68 Corridor Study- TAMC

Marina – Salinas Multi-modal Study- TAMC

Complete Streets Study – Pacific Grove & TAMC

AMBAG District 5 US 101 Freight Mobility Plan

PARTNERSHIPS

CORRIDOR STUDIES

US 101 Mobility Study- SLOCOG

Express Bus Santa Maria to SLO- SBCAG & SLOCOG

Ramp Metering Study & Origin/ Destination Study - SBCAG

Complete Streets Study – Guadalupe & SBCAG

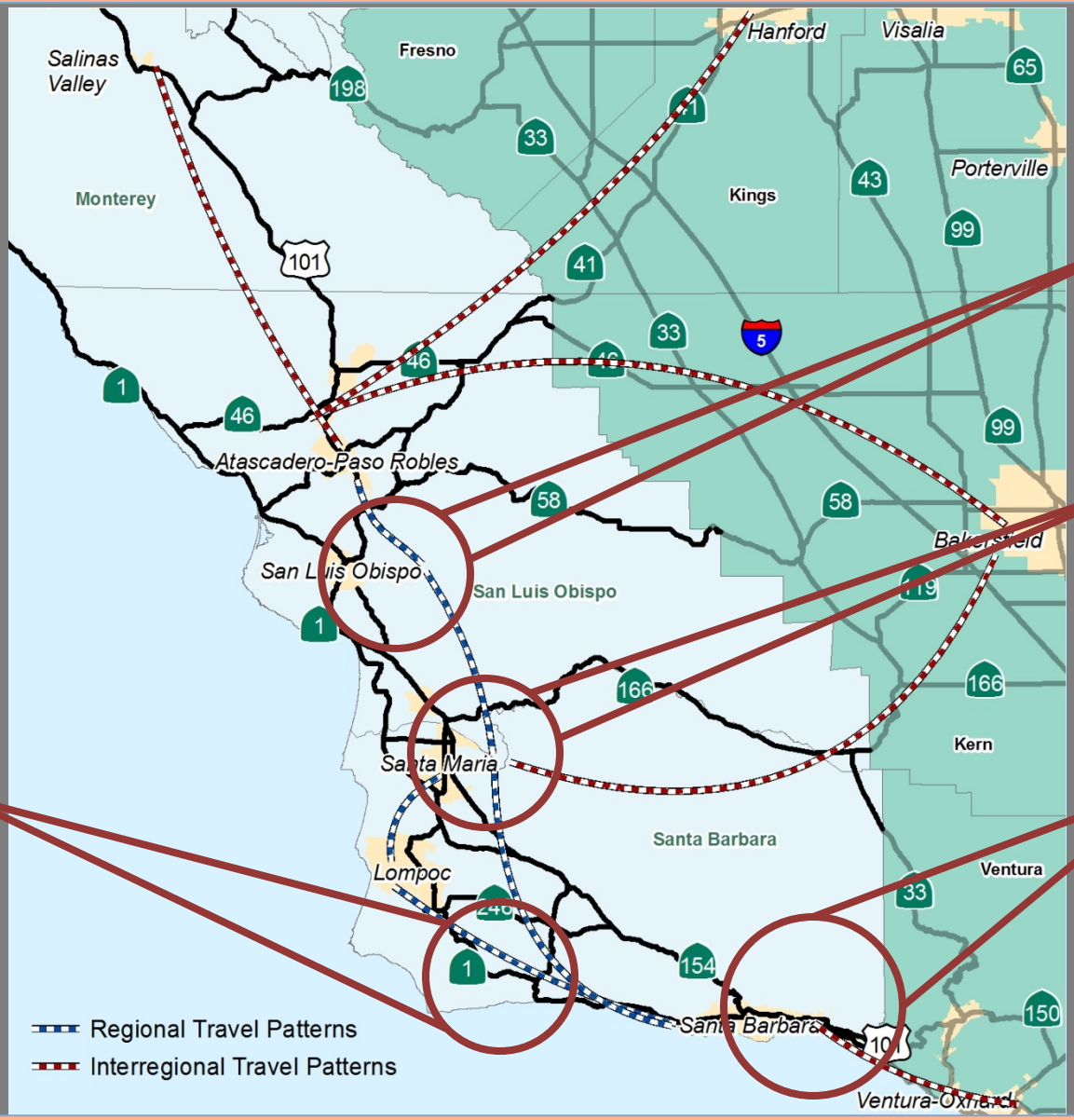

PARTNERSHIPS

System Planning to Projects

SR 46 Corridor Study/CSMP

US 101 Mobility Study-SLOCOG

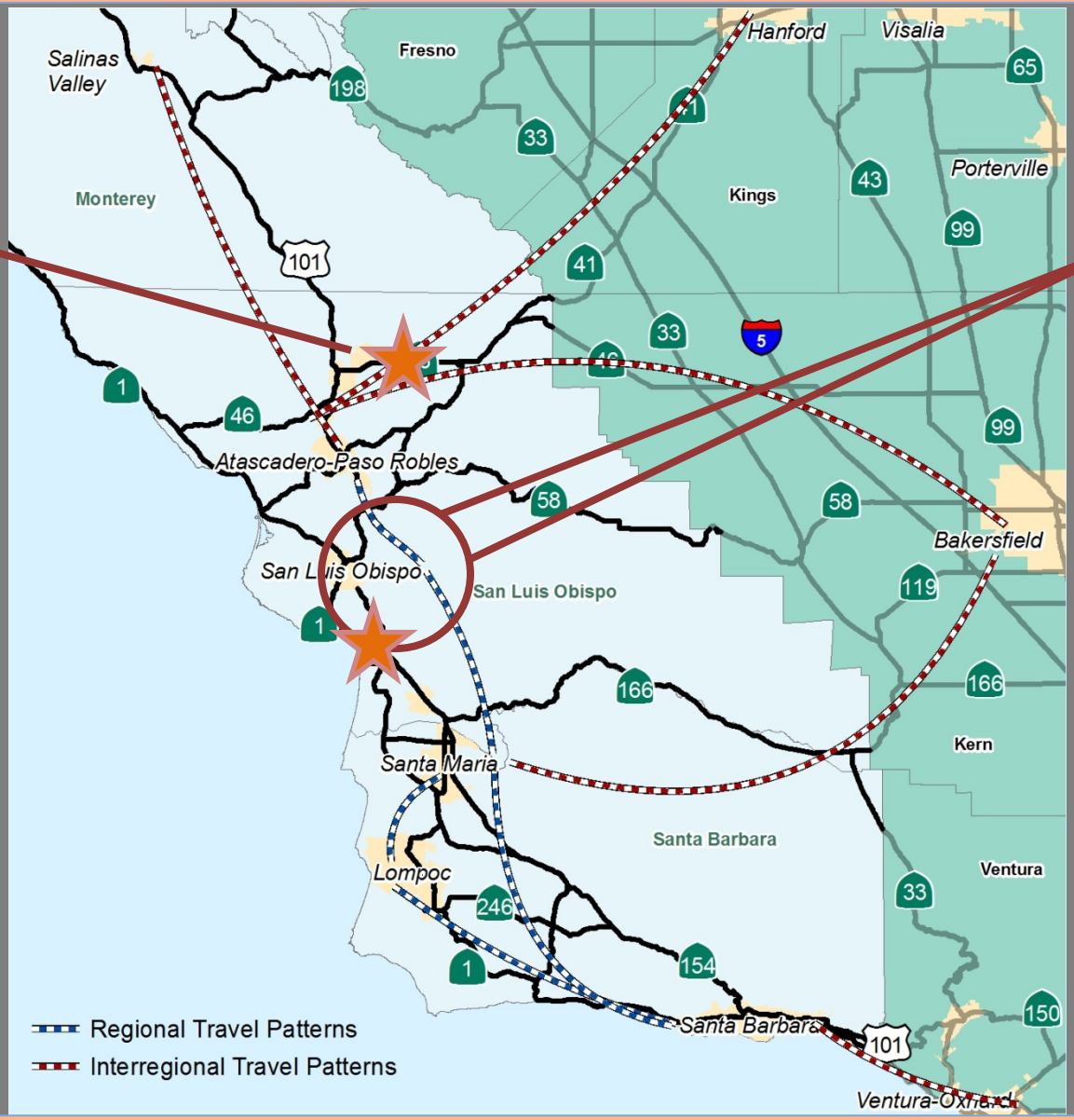

Corridor Planning & Strategic Partnerships

Questions

District 5

Brandy Rider• Transportation Planning Academy • April 21, 2015