Plumas CTC
BCAG
Glenn CTC
Sierra LTC
Nevada CTC
Lake CCAPC
Colusa CTC
Yuba
Sutter
Placer CTPA
SACOG
Yolo
Napa
El Dorado CTC
Amador CTC
Alpine LTC
Sacramento
Solano
Calaveras COG
Marin
Tuolumne CCAPC
SJCOG
MTC
Contra Costa
San Francisco
Mariposa LTC
StanCOG
Alameda
San Mateo
Santa Clara
MCAG
MCTC
Santa Cruz County Regional Transportation Commission (SCCRTC)
COFCG
San Benito COG

Appendix A: Maps

Map 1: California Interregional Transportation System 30
Map 2: State Highway System 31
Map 3: Focus Routes 32
Map 4 and 5: HOV and Express Lanes 33-34
Map 6: Priority Goods Movement Regions and Corridors 35
Map 7: California Intercity and Commuter Rail Network, Proposed Intercity, Commuter and High-Speed Rail Services 36
Map 8: Public Use Airports 37
Map 9: Intercity Bus Service 38
Map 10: California Interregional Transportation System, Gaps and Blueprint Footprint 39

MAP 1: CALIFORNIA INTERREGIONAL TRANSPORTATION SYSTEM

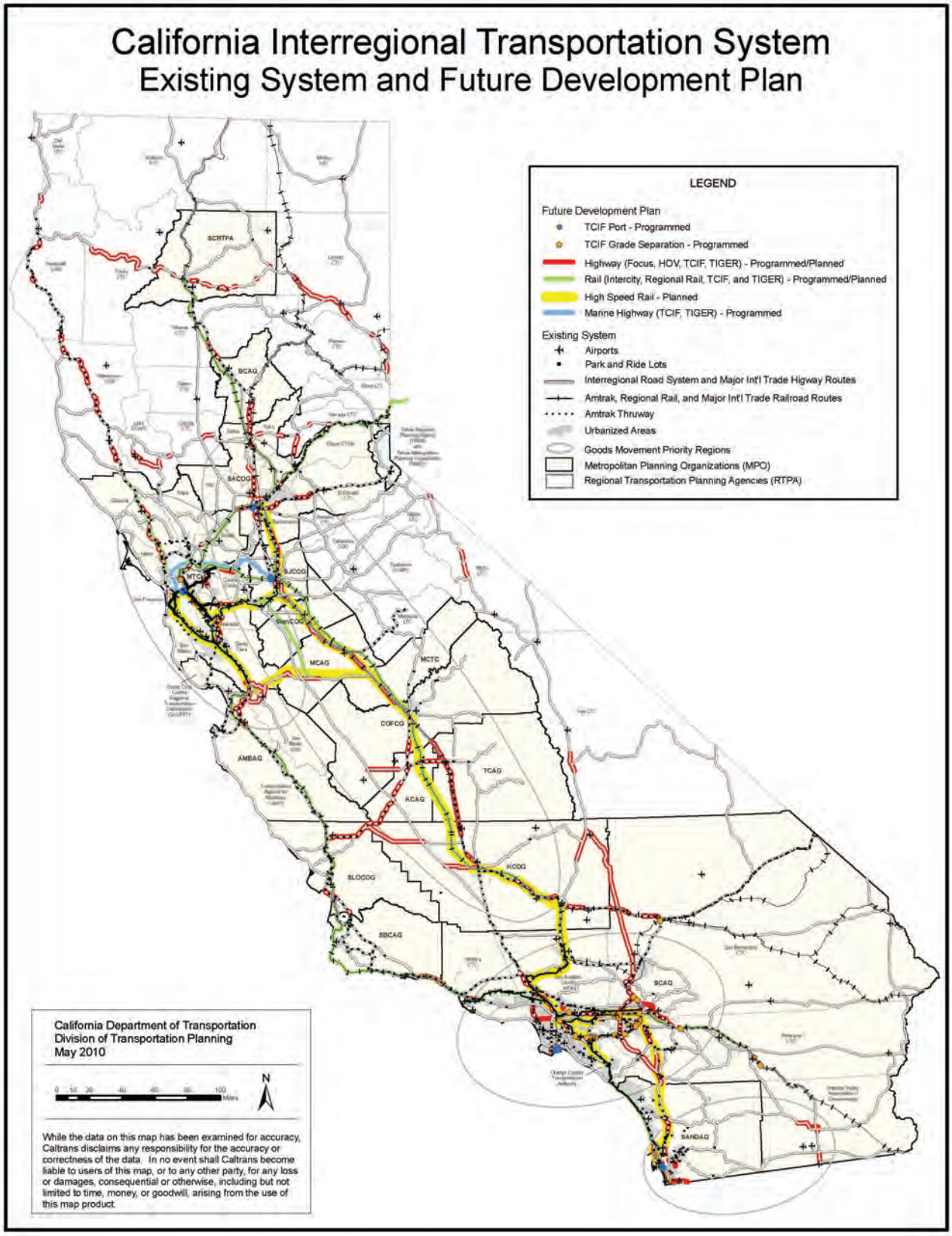

MAP 2: STATE HIGHWAY SYSTEM

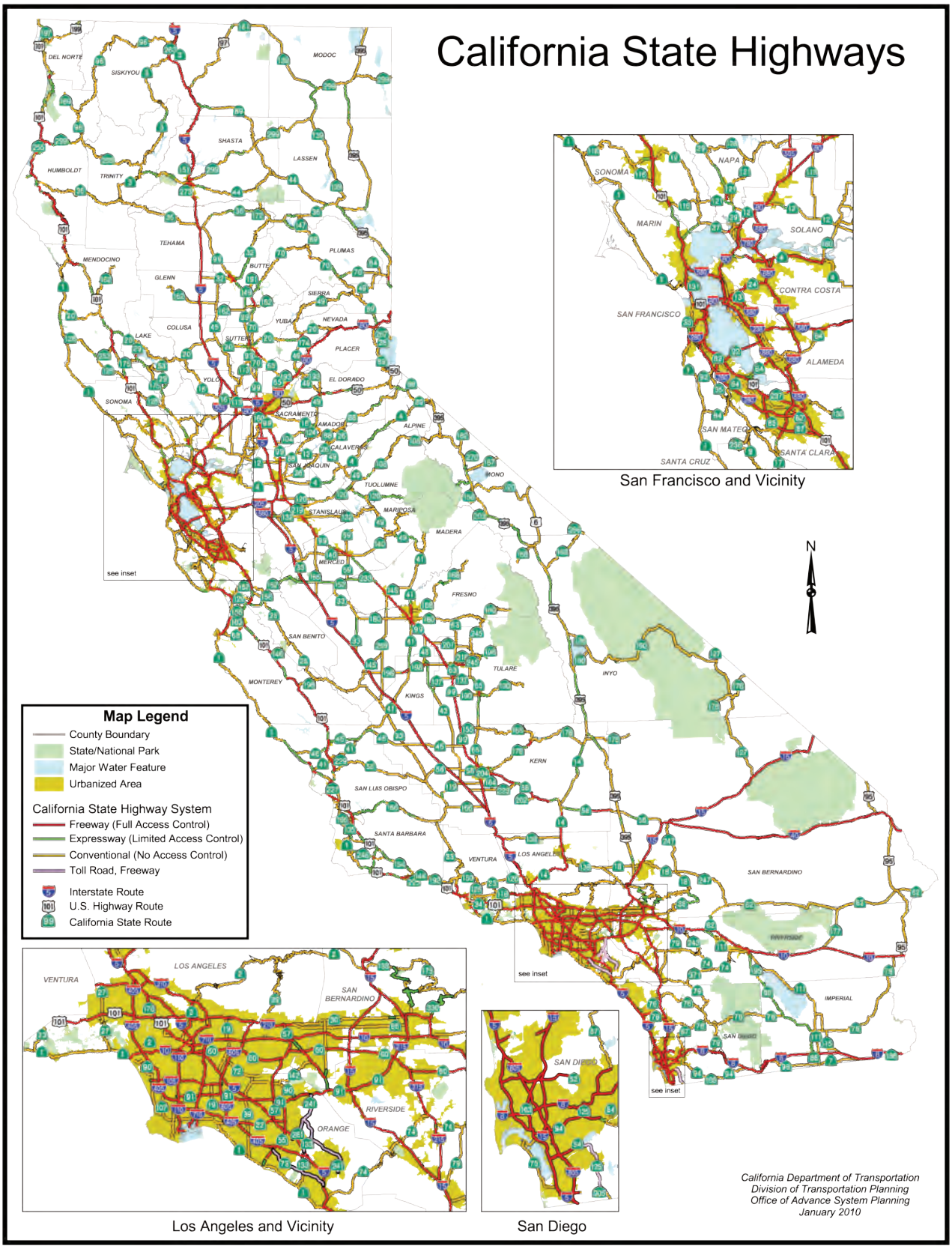

MAP 3: FOCUS ROUTES

MAP 4: HOV AND EXPRESS LANES

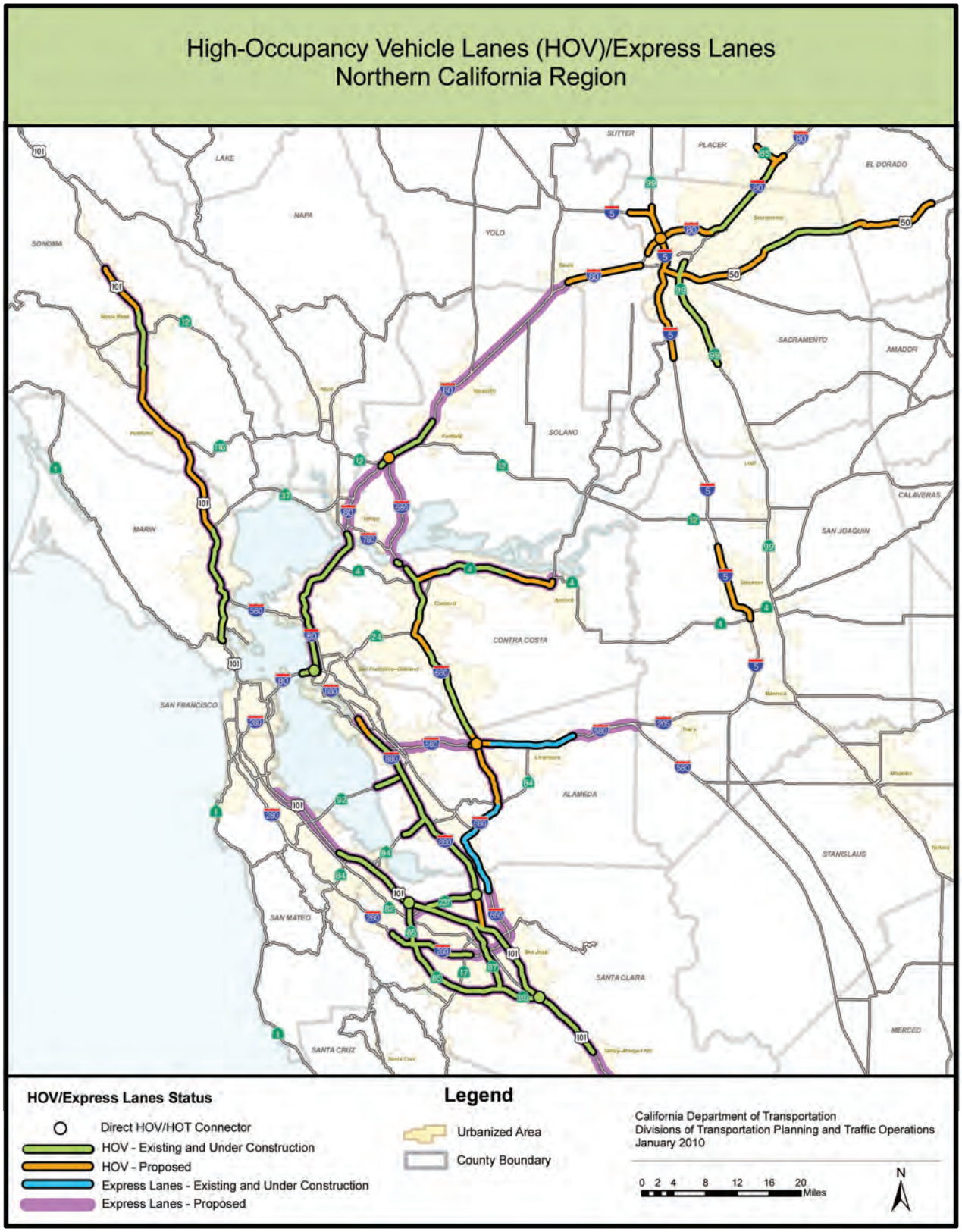

MAP 5: HOV AND EXPRESS LANES

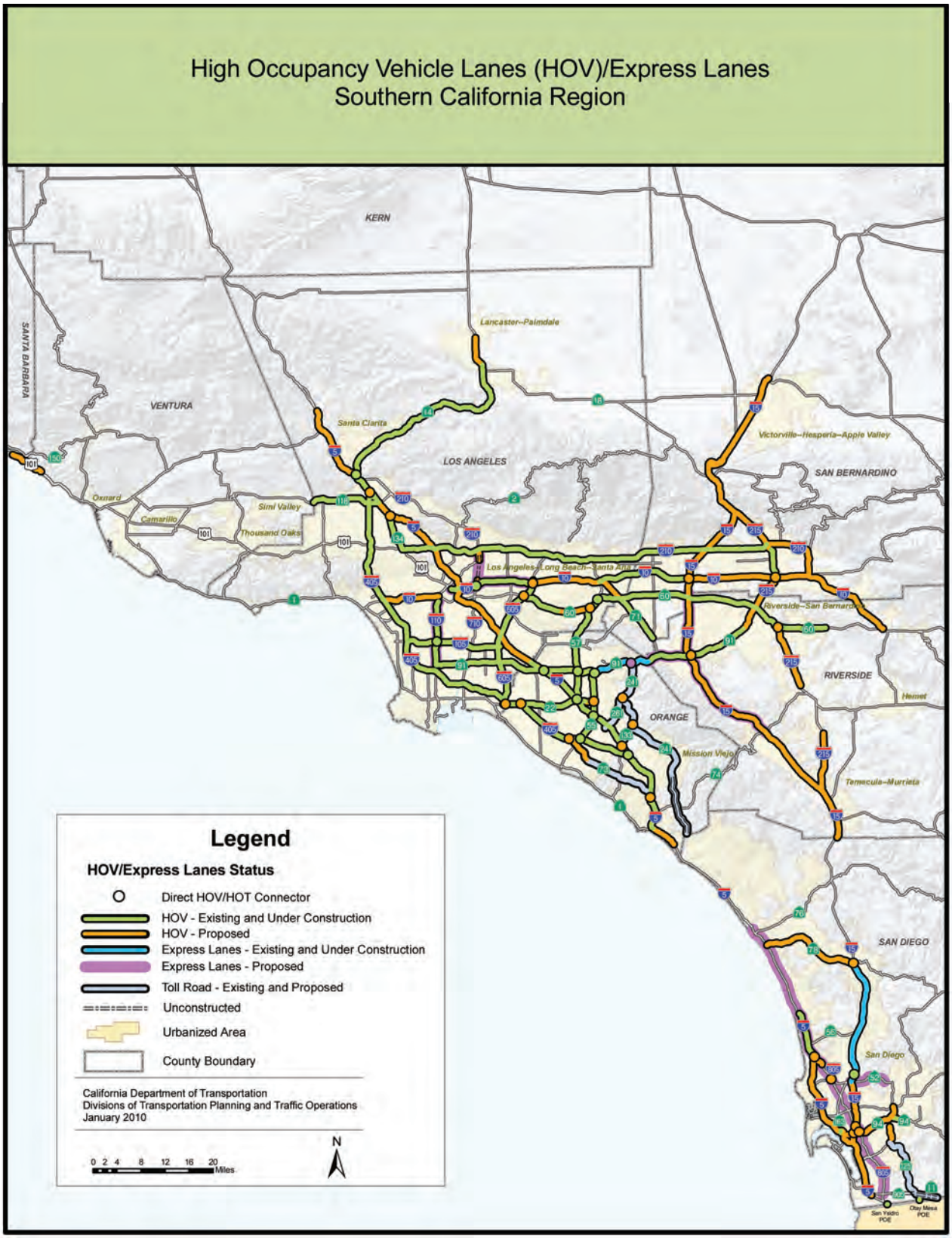

MAP 6: PRIORITY GOODS MOVEMENT REGIONS AND CORRIDORS

MAP 7: CALIFORNIA INTERCITY AND COMMUTER RAIL NETWORK, PROPOSED INTERCITY, COMMUTER AND HIGH-SPEED RAIL SERVICES

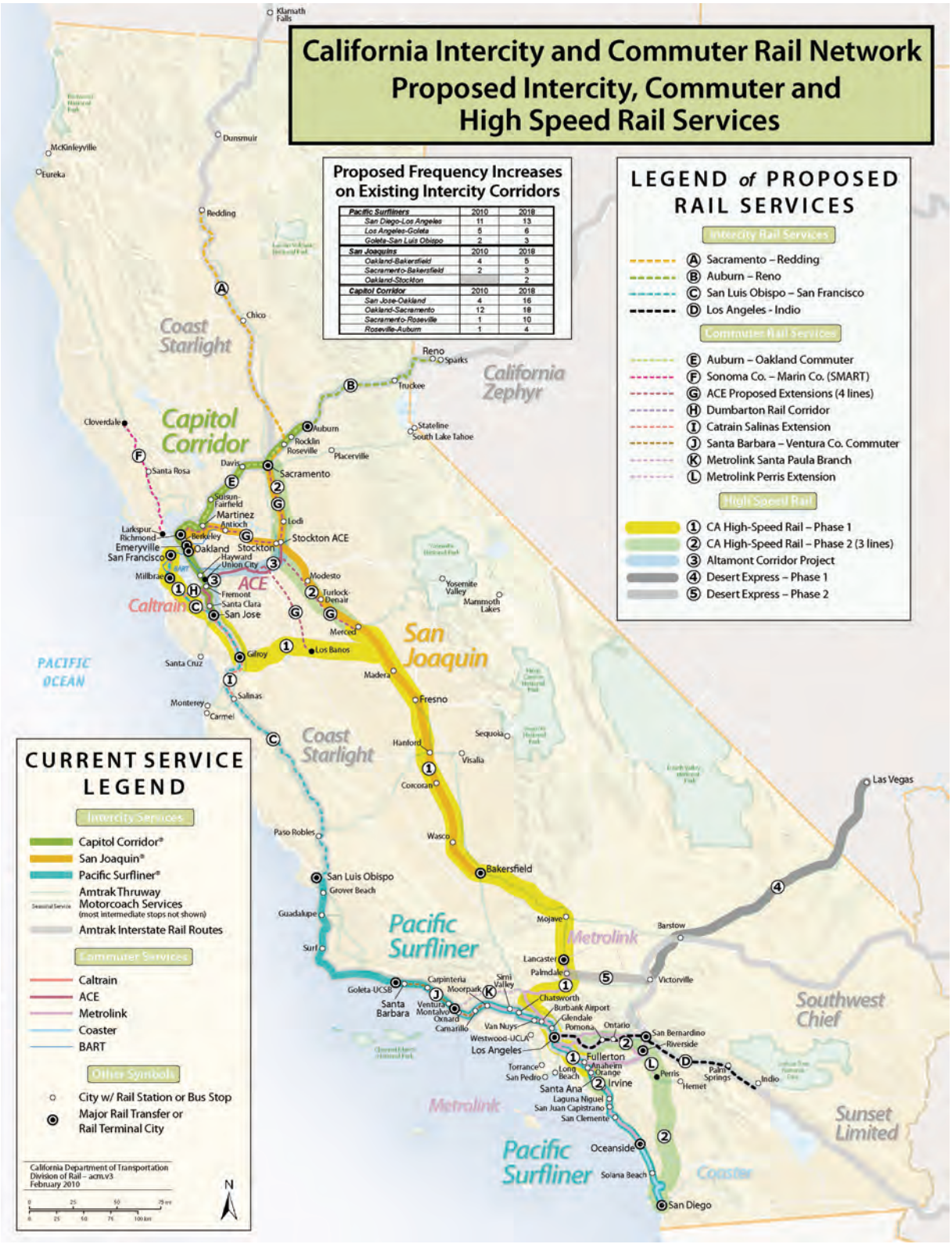

MAP 8: PUBLIC USE AIRPORTS

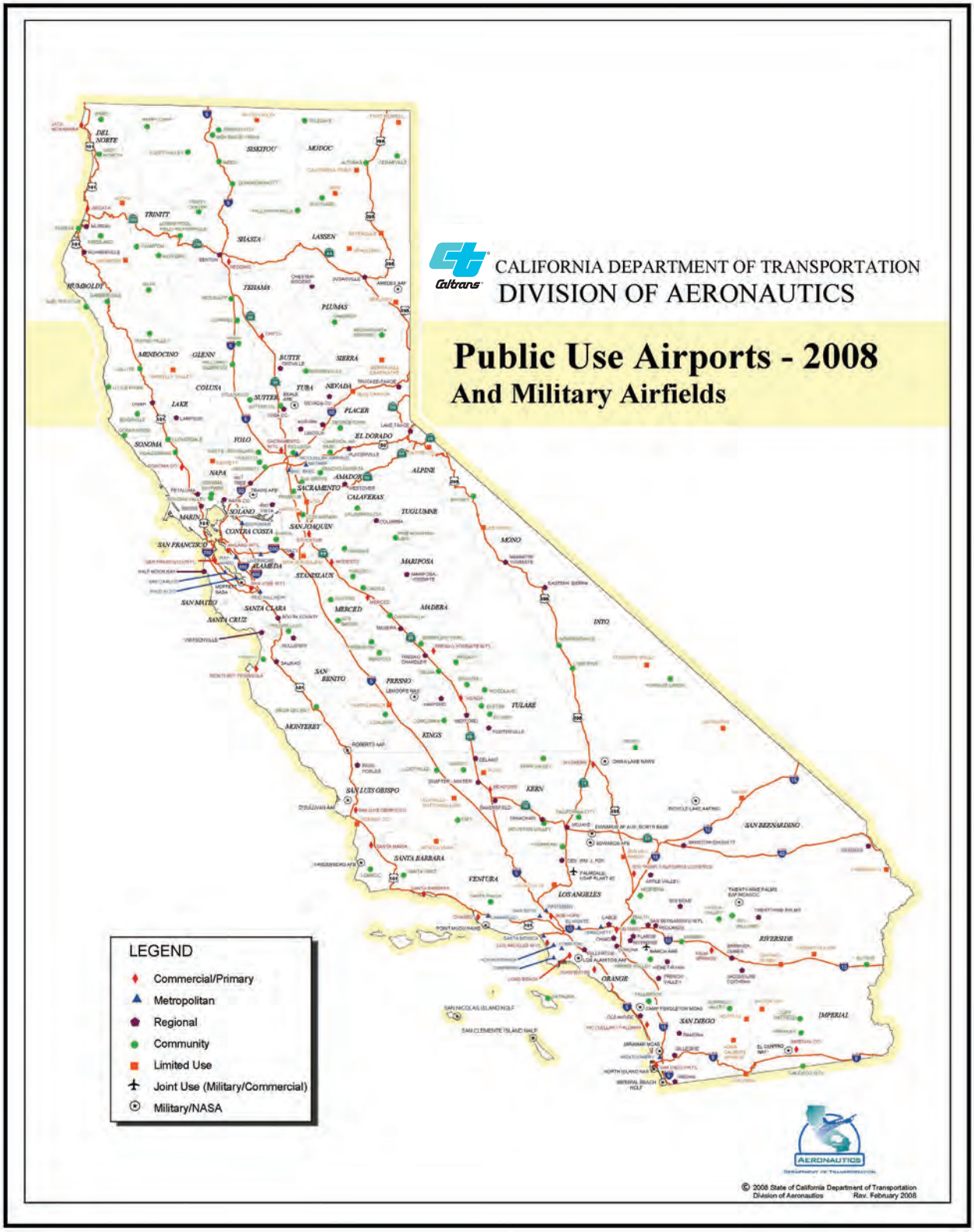

MAP 9: INTERCITY BUS SERVICE
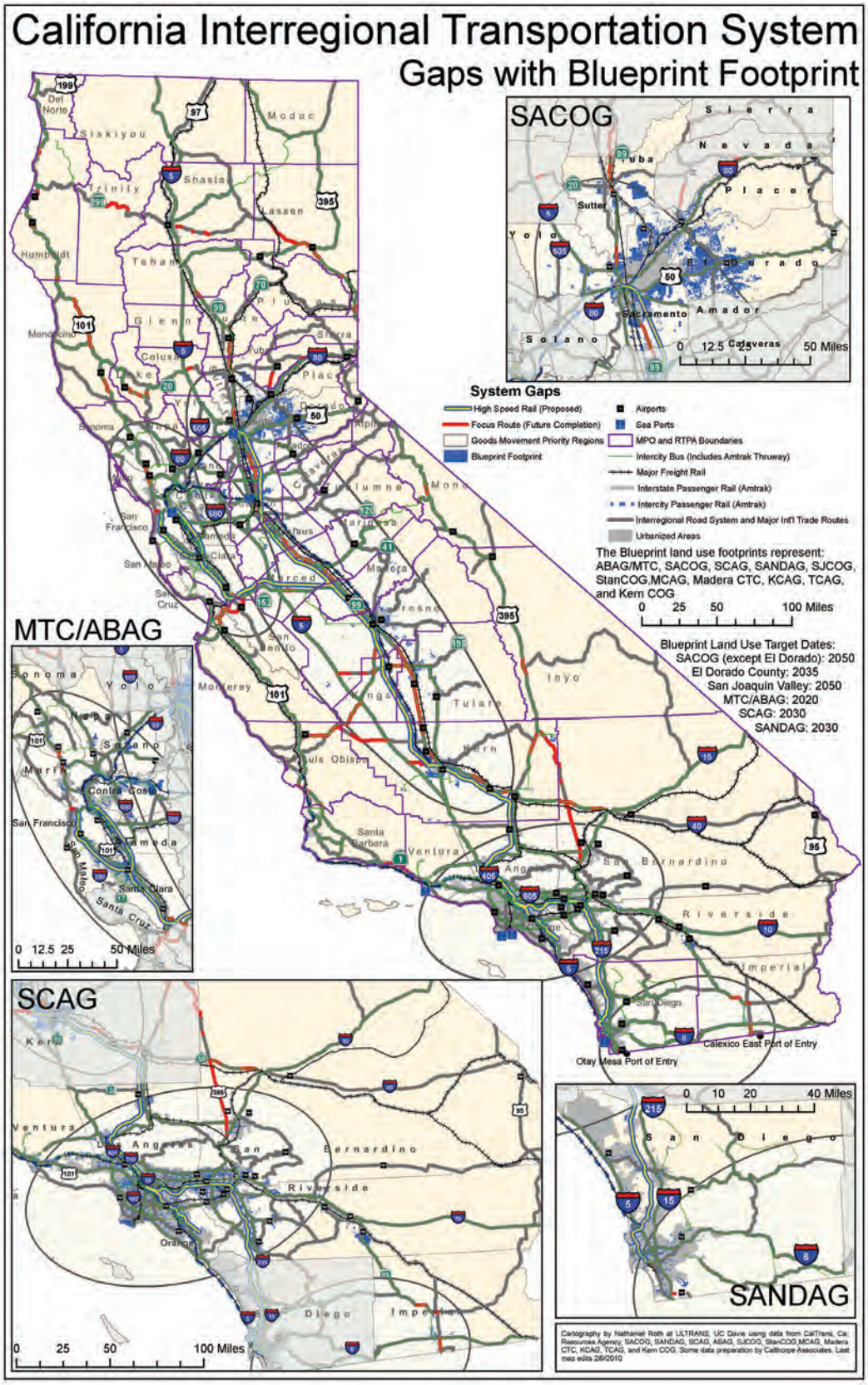
MAP 10: CALIFORNIA INTERREGIONAL TRANSPORTATION SYSTEM, GAPS AND BLUEPRINT FOOTPRINT