RIGHT OF WAY REQUIREMENT MAP

34770	06-Ker-58-PM143.5/143.9 08-SBd-58-PM0.0/12.9	10-27-2014	1" = 50'
EA	DIST-CO-RTE-PM	DATE	SCALE

CONSTRUCT 4-LANE EXPRESSWAY — PROJECT DESCRIPTION

1 OF 51 — SHEET

SUBMITTED: DAI HOANG - PROJECT ENGINEER — 10-27-14 DATE

CONCURRED: SERGIO E. AVILA - DESIGN SENIOR — 10/29/14 DATE

APPROVED: JAMAL M. ELSALEH - DESIGN MANAGER — 10/29/14 DATE

The State of California or its officers or agents shall not be responsible for the accuracy or completness of electronic copies of this plan sheet.

LEGEND

- REQUIRED RIGHT OF WAY
- TEMPORARY CONSTRUCTION EASEMENT (TCE)
- R/W ACCESS CONTROL
- PARCEL BOUNDARY
- APN: ASSESSOR PARCEL NUMBER
- DIRECTION OF TRAVEL

R/W REQUIREMENTS

No.	TYPE	APN	TOTAL AREA Sq. Ft.	AREA TAKEN Sq. Ft.	AREA REMAINED Sq. Ft.	DESCRIPTION
1	FEE	049824116	138,212.33	2,911.22	135,301.11	
2	FEE	049824115	46,626.61	1,086.80	45,539.81	
3	FEE	049824112	34,870.84	2,436.24	32,434.60	
4	FEE	049824111	8,770.72	648.61	8,122.11	
5	FEE	049824110	83,935.40	2,066.03	81,869.37	



THIS PLAN ACCURATE FOR RIGHT OF WAY REQUIREMENT MAP ONLY.

BORDER LAST REVISED 7/2/2010	USERNAME => s108768 DGN FILE => 08347700rw01.dgn	RELATIVE BORDER SCALE IS IN INCHES (0 1 2 3)	UNIT 2237	PROJECT NUMBER & PHASE 0800000616

STATE OF CALIFORNIA - DEPARTMENT OF TRANSPORTATION
Caltrans® PROJECT DEVELOPMENT
FUNCTIONAL SUPERVISOR: SERGIO E. AVILA
CALCULATED-DESIGNED BY: THAO HOANG
CHECKED BY: DAI HOANG
REVISED BY: D HOANG — DATE REVISED: 10-27-14
LAST REVISION: 10-27-14 — DATE PLOTTED => 25-OCT-2014 — TIME PLOTTED => 15:34

LEGEND

- REQUIRED RIGHT OF WAY
- TEMPORARY CONSTRUCTION EASEMENT (TCE)
- R/W ACCESS CONTROL
- PARCEL BOUNDARY
- APN: ASSESSOR PARCEL NUMBER
- DIRECTION OF TRAVEL

RIGHT OF WAY REQUIREMENT MAP

34770	06-Ker-58-PM143.5/143.9 08-SBd-58-PM0.0/12.9	10-27-2014	1"= 50'
EA	DIST-CO-RTE-PM	DATE	SCALE

CONSTRUCT 4-LANE EXPRESSWAY — PROJECT DESCRIPTION

2 OF 51 — SHEET

SUBMITTED: DAI HOANG - PROJECT ENGINEER — 10-27-14 DATE

CONCURRED: SERGIO E. AVILA - DESIGN SENIOR — 10/29/14 DATE

APPROVED: JAMAL M. ELSALEH - DESIGN MANAGER — 10/29/14 DATE

The State of California or its officers or agents shall not be responsible for the accuracy or completness of electronic copies of this plan sheet.

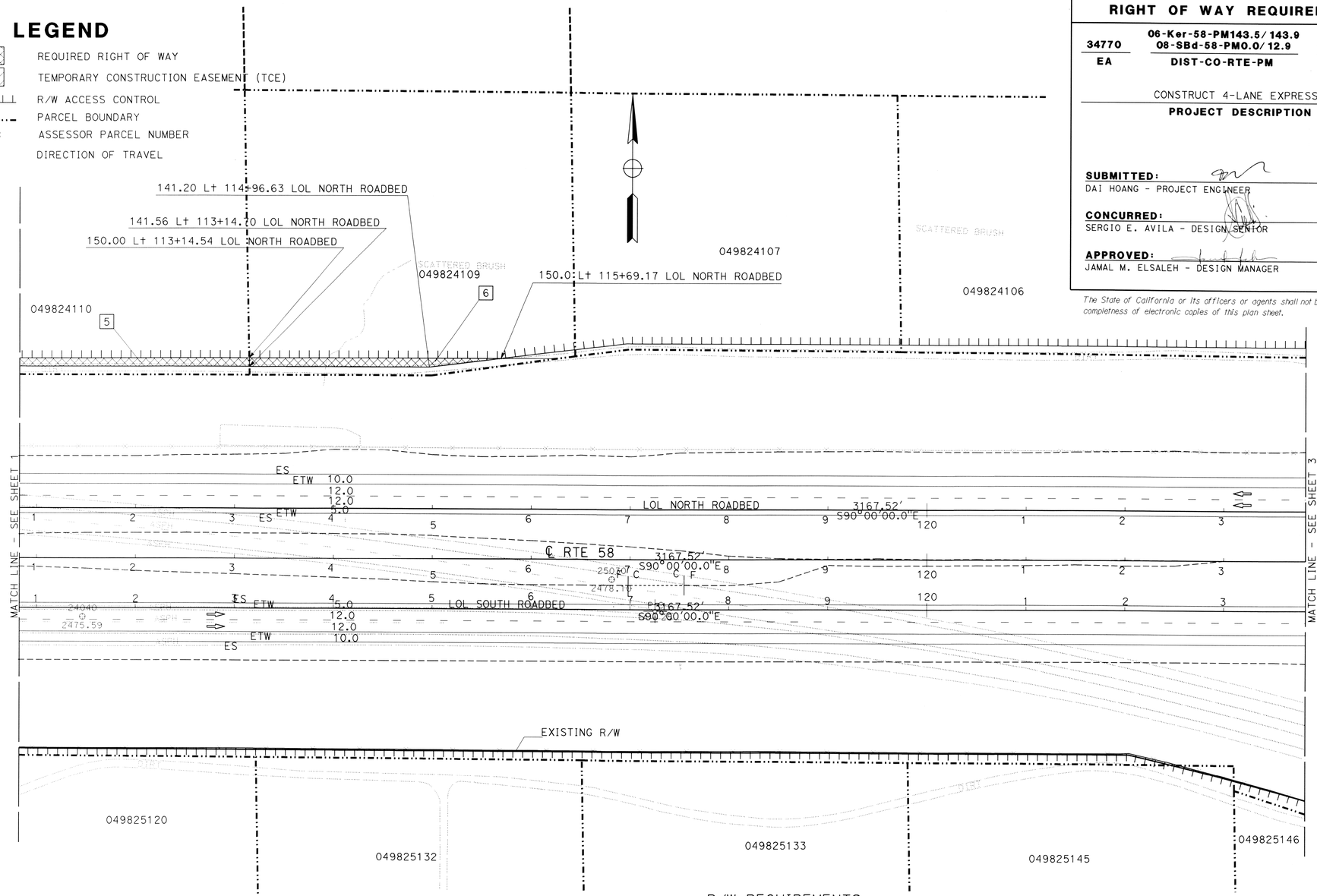

R/W REQUIREMENTS

No.	TYPE	APN	TOTAL AREA Sq. Ft.	AREA TAKEN Sq. Ft.	AREA REMAINED Sq. Ft.	DESCRIPTION
5	FEE	049824110	83,935.40	2,066.03	81,869.37	
6	FEE	049824109	90,389.82	1,888.69	88,501.13	

THIS PLAN ACCURATE FOR RIGHT OF WAY REQUIREMENT MAP ONLY.

THAO HOANG — CALCULATED-DESIGNED BY
DAI HOANG — CHECKED BY
D HOANG — REVISED BY
10-27-14 — DATE REVISED

FUNCTIONAL SUPERVISOR: SERGIO E. AVILA

STATE OF CALIFORNIA - DEPARTMENT OF TRANSPORTATION
Caltrans® PROJECT DEVELOPMENT

LAST REVISION: DATE PLOTTED => 25-OCT-2014
TIME PLOTTED => 11:00

BORDER LAST REVISED 7/2/2010 | USERNAME => s108768 | DGN FILE => 08347700rw02.dgn | RELATIVE BORDER SCALE IS IN INCHES 0 1 2 3 | UNIT 2237 | PROJECT NUMBER & PHASE 0800000616

RIGHT OF WAY REQUIREMENT MAP

34770	06-Ker-58-PM143.5/143.9 08-SBd-58-PM0.0/12.9	10-27-2014	1"= 50'
EA	DIST-CO-RTE-PM	DATE	SCALE

CONSTRUCT 4-LANE EXPRESSWAY — PROJECT DESCRIPTION

3 OF 51 — SHEET

SUBMITTED: DAI HOANG - PROJECT ENGINEER — 10-27-14 DATE

CONCURRED: SERGIO E. AVILA - DESIGN SENIOR — 10/29/14 DATE

APPROVED: JAMAL M. ELSALEH - DESIGN MANAGER — 10/29/14 DATE

The State of California or its officers or agents shall not be responsible for the accuracy or completness of electronic copies of this plan sheet.

LEGEND

- REQUIRED RIGHT OF WAY
- TEMPORARY CONSTRUCTION EASEMENT (TCE)
- R/W ACCESS CONTROL
- PARCEL BOUNDARY
- APN: ASSESSOR PARCEL NUMBER
- DIRECTION OF TRAVEL

CURVE DATA

No.	R	Δ	T	L
(1)	16200.00	24°14'00"	3477.91	6851.81
(2)	16250.00	24°14'00"	3488.64	6872.96
(3)	16150.00	24°14'00"	3467.17	6830.67

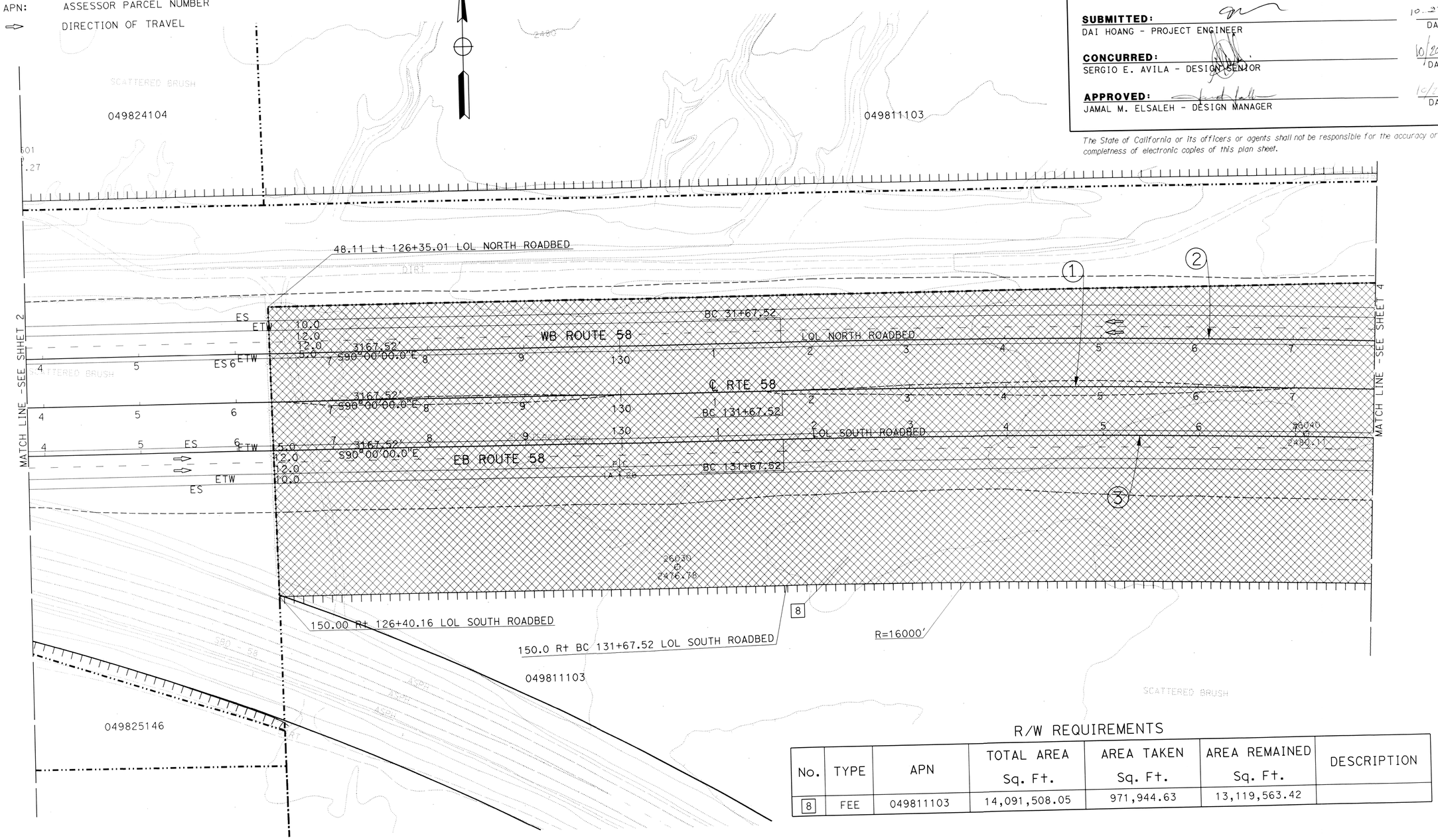

R/W REQUIREMENTS

No.	TYPE	APN	TOTAL AREA Sq. Ft.	AREA TAKEN Sq. Ft.	AREA REMAINED Sq. Ft.	DESCRIPTION
8	FEE	049811103	14,091,508.05	971,944.63	13,119,563.42	

THIS PLAN ACCURATE FOR RIGHT OF WAY REQUIREMENT MAP ONLY.

STATE OF CALIFORNIA - DEPARTMENT OF TRANSPORTATION
Caltrans PROJECT DEVELOPMENT
FUNCTIONAL SUPERVISOR: SERGIO E. AVILA
CALCULATED-DESIGNED BY: THAO HOANG
CHECKED BY: DAI HOANG
REVISED BY: D HOANG
DATE REVISED: 10-27-14
LAST REVISION — DATE PLOTTED => 25-OCT-2014 — TIME PLOTTED => 11:07

BORDER LAST REVISED 7/2/2010
USERNAME => s108768
DGN FILE => 08347700rw03.dgn
RELATIVE BORDER SCALE IS IN INCHES (0 1 2 3)
UNIT 2237
PROJECT NUMBER & PHASE 0800000616

LEGEND

- REQUIRED RIGHT OF WAY
- TEMPORARY CONSTRUCTION EASEMENT (TCE)
- R/W ACCESS CONTROL
- PARCEL BOUNDARY
- APN: ASSESSOR PARCEL NUMBER
- DIRECTION OF TRAVEL

R/W REQUIREMENTS

No.	TYPE	APN	TOTAL AREA Sq. Ft.	AREA TAKEN Sq. Ft.	AREA REMAINED Sq. Ft.	DESCRIPTION
8	FEE	049811103	14,091,508.05	971,944.63	13,119,563.42	

CURVE DATA

No.	R	Δ	T	L
1	16200.00	24°14'00"	3477.91	6851.81
2	16250.00	24°14'00"	3488.64	6872.96
3	16150.00	24°14'00"	3467.17	6830.67

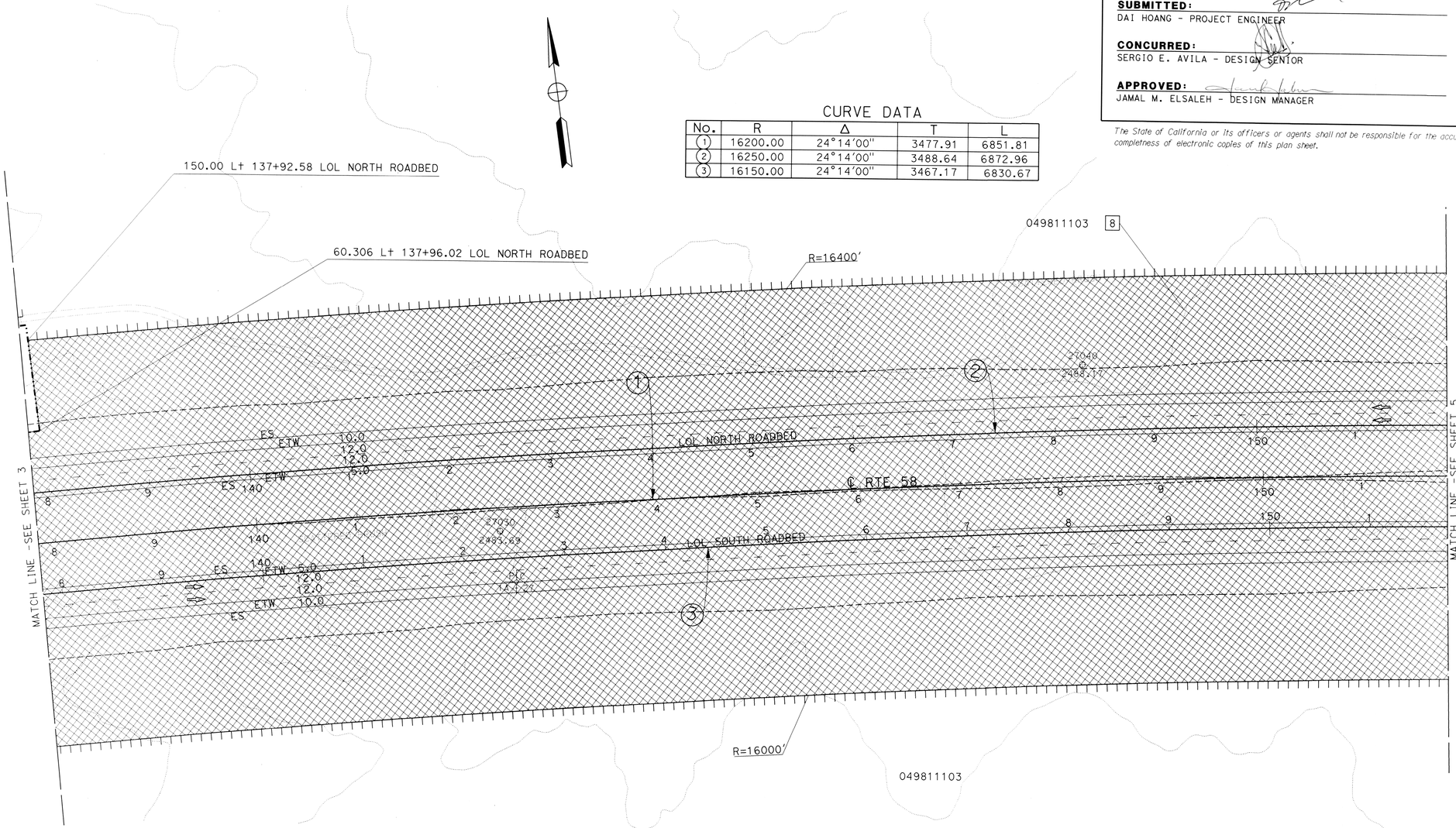

THIS PLAN ACCURATE FOR RIGHT OF WAY REQUIREMENT MAP ONLY.

RIGHT OF WAY REQUIREMENT MAP

34770 EA	06-Ker-58-PM143.5/143.9 08-SBd-58-PM0.0/12.9 DIST-CO-RTE-PM	10-27-2014 DATE	1"= 50' SCALE

CONSTRUCT 4-LANE EXPRESSWAY — PROJECT DESCRIPTION

4 OF 51 — SHEET

SUBMITTED: DAI HOANG - PROJECT ENGINEER — 10-27-14 DATE

CONCURRED: SERGIO E. AVILA - DESIGN SENIOR — 10/29/14 DATE

APPROVED: JAMAL M. ELSALEH - DESIGN MANAGER — 10/27/14 DATE

The State of California or its officers or agents shall not be responsible for the accuracy or completness of electronic copies of this plan sheet.

CALCULATED-DESIGNED BY	CHECKED BY	REVISED BY	DATE REVISED
THAO HOANG	DAI HOANG	D HOANG	10-27-14

FUNCTIONAL SUPERVISOR: **SERGIO E. AVILA**

STATE OF CALIFORNIA - DEPARTMENT OF TRANSPORTATION
PROJECT DEVELOPMENT

LAST REVISION	DATE PLOTTED => 25-OCT-2014
10-27-14	TIME PLOTTED => 11:11

BORDER LAST REVISED 7/2/2010 | USERNAME => s108768 | DGN FILE => 08347700rw04.dgn | RELATIVE BORDER SCALE IS IN INCHES 0 1 2 3 | UNIT 2237 | PROJECT NUMBER & PHASE 0800000616

RIGHT OF WAY REQUIREMENT MAP

34770	06-Ker-58-PM143.5/ 143.9 08-SBd-58-PM0.0/ 12.9	10-27-2014	1"= 50'
EA	DIST-CO-RTE-PM	DATE	SCALE

CONSTRUCT 4-LANE EXPRESSWAY — PROJECT DESCRIPTION

5 OF 51 — SHEET

SUBMITTED: DAI HOANG - PROJECT ENGINEER — 10-27-14 DATE

CONCURRED: SERGIO E. AVILA - DESIGN SENIOR — 10/29/14 DATE

APPROVED: JAMAL M. ELSALEH - DESIGN MANAGER — 10/29/14 DATE

The State of California or its officers or agents shall not be responsible for the accuracy or completness of electronic copies of this plan sheet.

LEGEND

- REQUIRED RIGHT OF WAY
- TEMPORARY CONSTRUCTION EASEMENT (TCE)
- R/W ACCESS CONTROL
- PARCEL BOUNDARY
- APN: ASSESSOR PARCEL NUMBER
- DIRECTION OF TRAVEL

CURVE DATA

No.	R	Δ	T	L
1	16200.00	24°14'00"	3477.91	6851.81
2	16250.00	24°14'00"	3488.64	6872.96
3	16150.00	24°14'00"	3467.17	6830.67

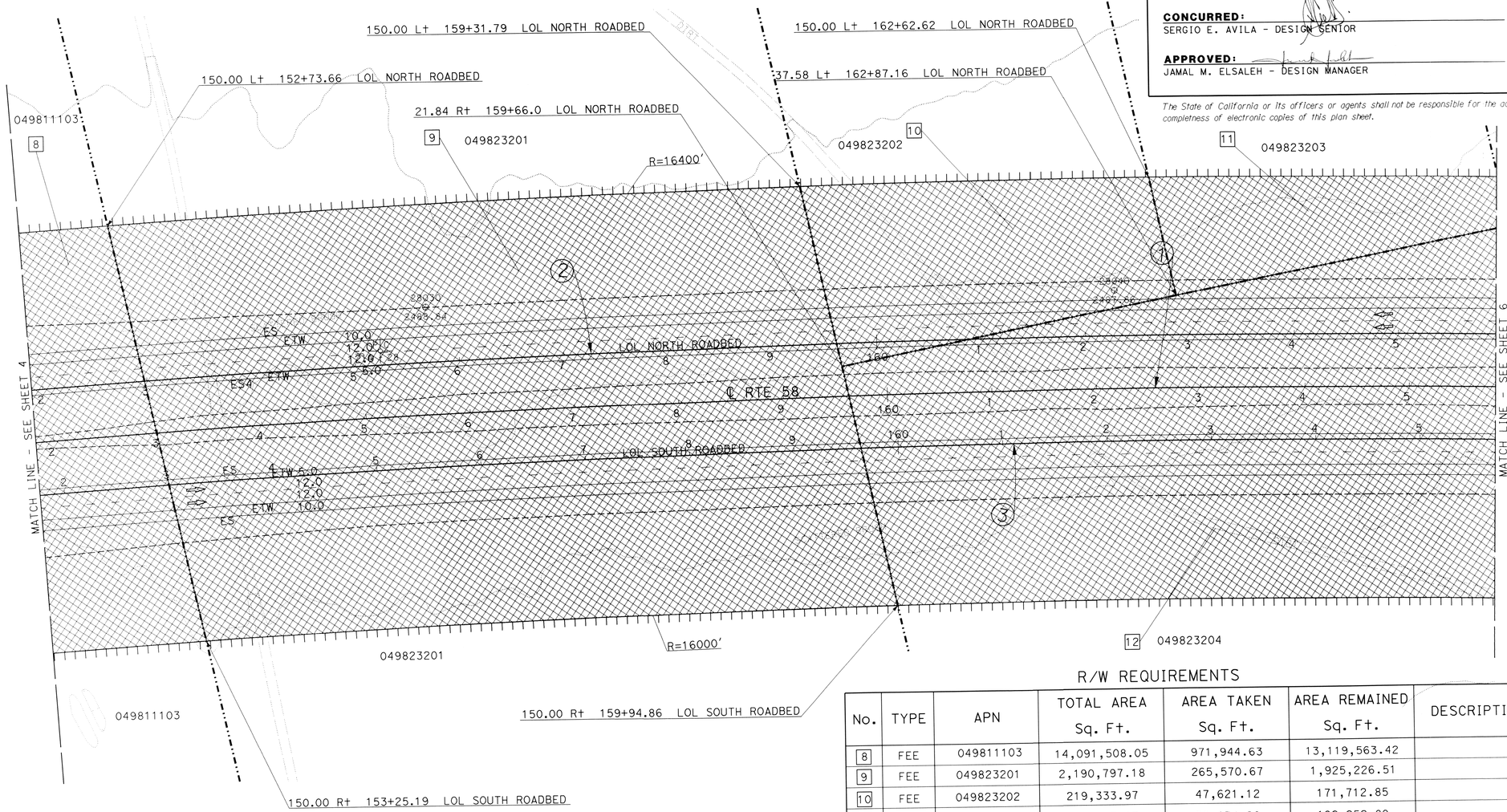

R/W REQUIREMENTS

No.	TYPE	APN	TOTAL AREA Sq. Ft.	AREA TAKEN Sq. Ft.	AREA REMAINED Sq. Ft.	DESCRIPTION
8	FEE	049811103	14,091,508.05	971,944.63	13,119,563.42	
9	FEE	049823201	2,190,797.18	265,570.67	1,925,226.51	
10	FEE	049823202	219,333.97	47,621.12	171,712.85	
11	FEE	049823203	219,087.17	26,834.28	192,252.89	
12	FEE	049823204	871,648.17	192,979.38	678,668.79	

THIS PLAN ACCURATE FOR RIGHT OF WAY REQUIREMENT MAP ONLY.

STATE OF CALIFORNIA - DEPARTMENT OF TRANSPORTATION
Caltrans PROJECT DEVELOPMENT
FUNCTIONAL SUPERVISOR: SERGIO E. AVILA
CALCULATED-DESIGNED BY: THAO HOANG
CHECKED BY: DAI HOANG
REVISED BY: D HOANG
DATE REVISED: 10-27-14
LAST REVISION: 10-27-14
DATE PLOTTED => 25-OCT-2014
TIME PLOTTED => 11:21

BORDER LAST REVISED 7/2/2010
USERNAME => s108768
DGN FILE => 08347700rw05.dgn
RELATIVE BORDER SCALE IS IN INCHES 0 1 2 3
UNIT 2237
PROJECT NUMBER & PHASE 0800000616

RIGHT OF WAY REQUIREMENT MAP

34770	06-Ker-58-PM143.5/143.9 08-SBd-58-PM0.0/12.9	10-27-2014	1"= 50'
EA	DIST-CO-RTE-PM	DATE	SCALE

CONSTRUCT 4-LANE EXPRESSWAY — PROJECT DESCRIPTION

6 OF 51 — SHEET

SUBMITTED: DAI HOANG - PROJECT ENGINEER — 10-27-14 DATE

CONCURRED: SERGIO E. AVILA - DESIGN SENIOR — 10/29/14 DATE

APPROVED: JAMAL M. ELSALEH - DESIGN MANAGER — 10/29/14 DATE

The State of California or its officers or agents shall not be responsible for the accuracy or completeness of electronic copies of this plan sheet.

LEGEND

- REQUIRED RIGHT OF WAY
- TEMPORARY CONSTRUCTION EASEMENT (TCE)
- R/W ACCESS CONTROL
- PARCEL BOUNDARY
- APN: ASSESSOR PARCEL NUMBER
- DIRECTION OF TRAVEL

CURVE DATA

No.	R	Δ	T	L
1	16200.00	24°14'00"	3477.91	6851.81
2	16250.00	24°14'00"	3488.64	6872.96
3	16150.00	24°14'00"	3467.17	6830.67

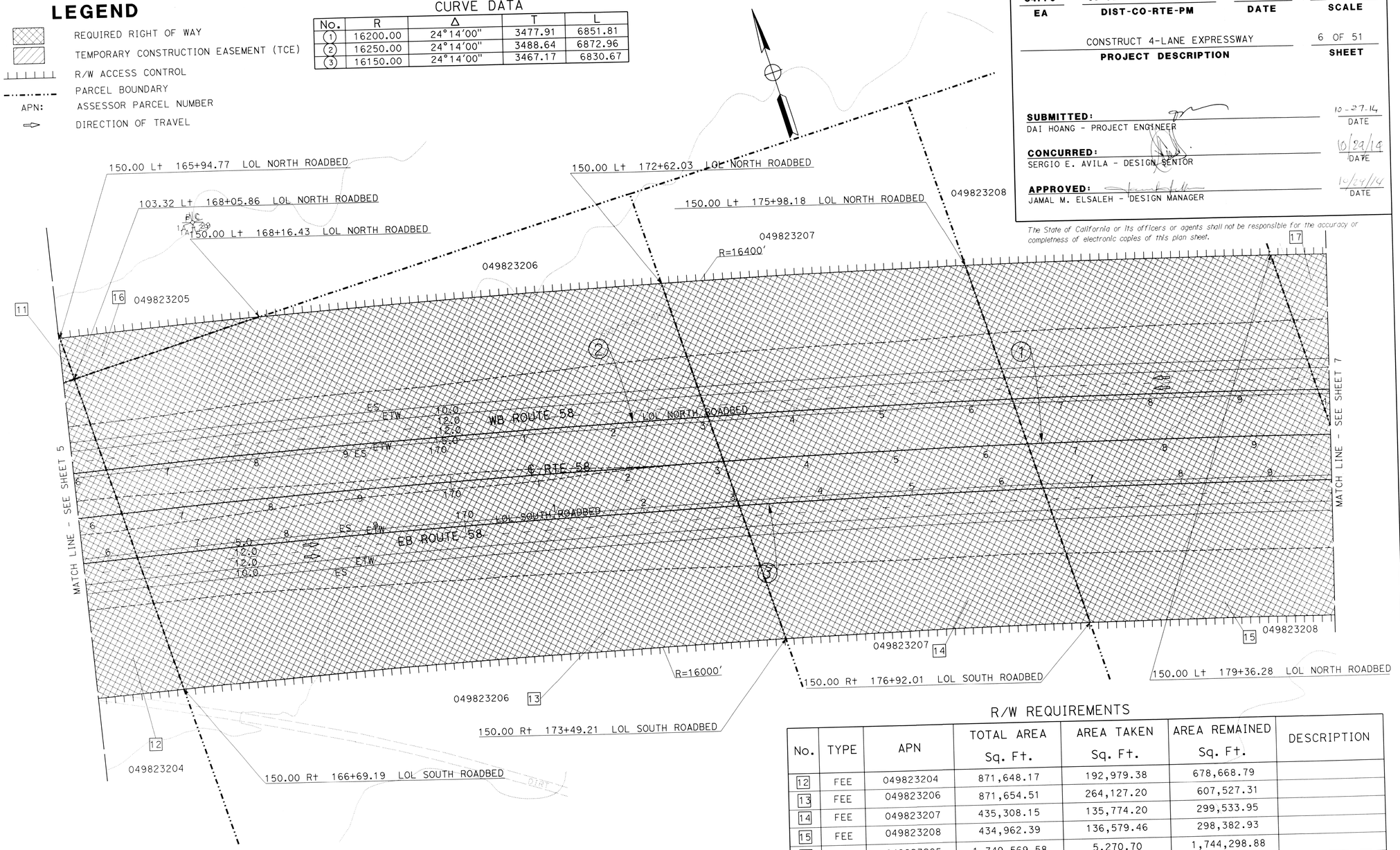

R/W REQUIREMENTS

No.	TYPE	APN	TOTAL AREA Sq. Ft.	AREA TAKEN Sq. Ft.	AREA REMAINED Sq. Ft.	DESCRIPTION
12	FEE	049823204	871,648.17	192,979.38	678,668.79	
13	FEE	049823206	871,654.51	264,127.20	607,527.31	
14	FEE	049823207	435,308.15	135,774.20	299,533.95	
15	FEE	049823208	434,962.39	136,579.46	298,382.93	
16	FEE	049823205	1,749,569.58	5,270.70	1,744,298.88	
17	FEE	049822110	443,201.08	181,732.50	261,468.58	

THIS PLAN ACCURATE FOR RIGHT OF WAY REQUIREMENT MAP ONLY.

STATE OF CALIFORNIA - DEPARTMENT OF TRANSPORTATION
Caltrans PROJECT DEVELOPMENT
FUNCTIONAL SUPERVISOR: SERGIO E. AVILA
CALCULATED-DESIGNED BY: THAO HOANG
CHECKED BY: DAI HOANG
REVISED BY: D HOANG
DATE REVISED: 10-27-14

LAST REVISION: DATE PLOTTED => 25-OCT-2014 TIME PLOTTED => 11:30

BORDER LAST REVISED 7/2/2010
USERNAME => s108768
DGN FILE => 08347700rw06.dgn
RELATIVE BORDER SCALE IS IN INCHES 0 1 2 3
UNIT 2237
PROJECT NUMBER & PHASE 0800000616

RIGHT OF WAY REQUIREMENT MAP

34770	06-Ker-58-PM143.5/143.9 08-SBd-58-PM0.0/12.9	10-27-2014	1"= 50'
EA	DIST-CO-RTE-PM	DATE	SCALE

CONSTRUCT 4-LANE EXPRESSWAY — PROJECT DESCRIPTION

7 OF 51 — SHEET

SUBMITTED: DAI HOANG - PROJECT ENGINEER — 10-27-14 DATE

CONCURRED: SERGIO E. AVILA - DESIGN SENIOR — 10/29/14 DATE

APPROVED: JAMAL M. ELSALEH - DESIGN MANAGER — 10/29/14 DATE

The State of California or its officers or agents shall not be responsible for the accuracy or completness of electronic copies of this plan sheet.

LEGEND

- REQUIRED RIGHT OF WAY
- TEMPORARY CONSTRUCTION EASEMENT (TCE)
- R/W ACCESS CONTROL
- PARCEL BOUNDARY
- APN: ASSESSOR PARCEL NUMBER
- DIRECTION OF TRAVEL

CURVE DATA

No.	R	Δ	T	L
(1)	16200.00	24°14'00"	3477.91	6851.81
(2)	16250.00	24°14'00"	3488.64	6872.96
(3)	16150.00	24°14'00"	3467.17	6830.67

R/W REQUIREMENTS

No.	TYPE	APN	TOTAL AREA Sq. Ft.	AREA TAKEN Sq. Ft.	AREA REMAINED Sq. Ft.	DESCRIPTION
17	FEE	049822110	443,201.08	181,732.50	261,468.58	
18	FEE	049822139	55,474.82	31,262.78	24,212.04	
19	FEE	049822138	110,974.10	68,632.47	42,341.63	
20	FEE	049822104	670,403.54	36,017.77	634,385.77	
21	FEE	049822106	112,361.11	106,023.93	6,337.18	
22	FEE	049822122	112,640.11	4,452.17	108,187.94	
23	FEE	049822123	224,991.12	144,083.09	80,908.03	
24	FEE	049823214	891,460.97	357,341.47	534,119.50	

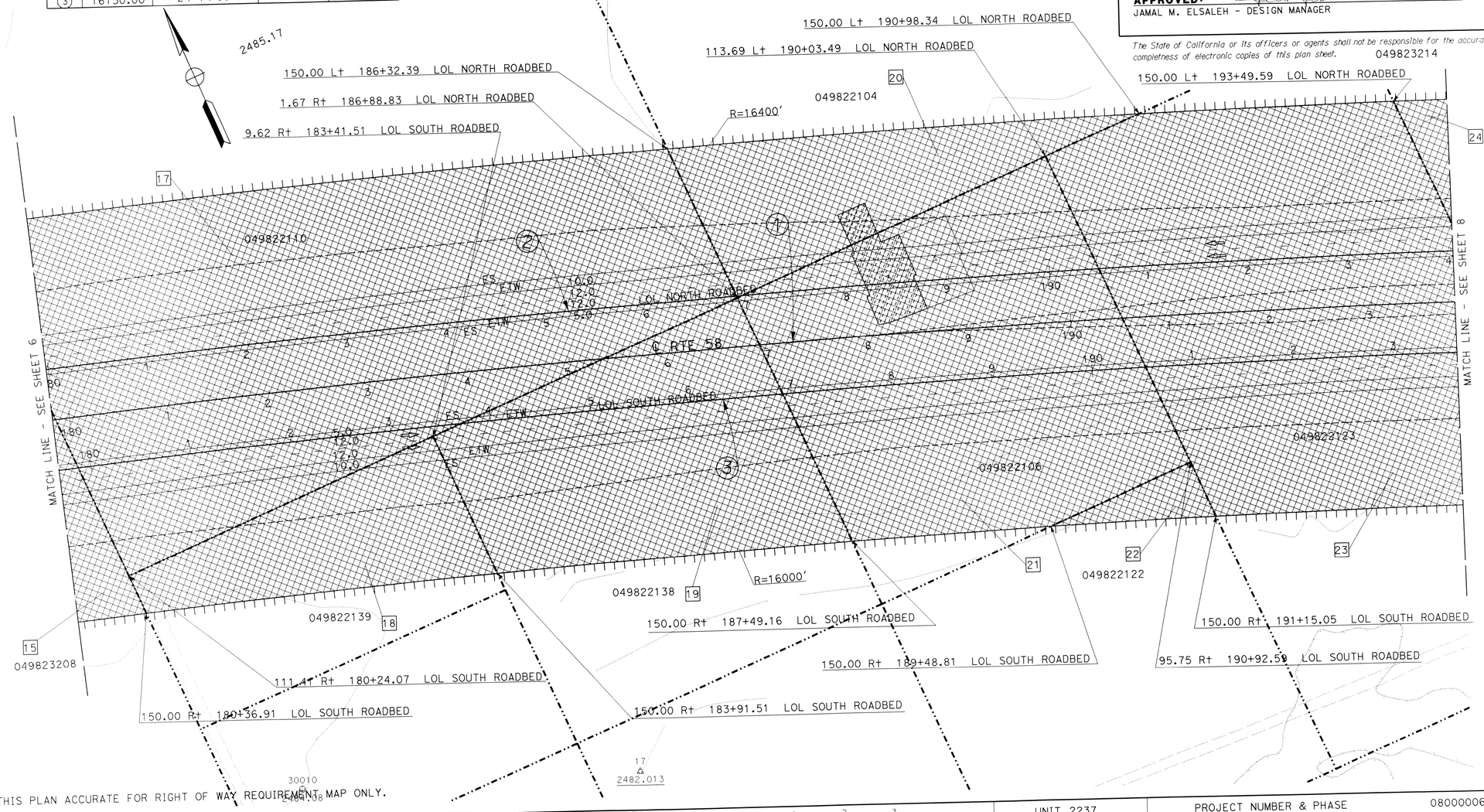

THIS PLAN ACCURATE FOR RIGHT OF WAY REQUIREMENT MAP ONLY.

STATE OF CALIFORNIA - DEPARTMENT OF TRANSPORTATION
Caltrans PROJECT DEVELOPMENT
FUNCTIONAL SUPERVISOR: SERGIO E. AVILA
CALCULATED-DESIGNED BY: THAO HOANG
CHECKED BY: DAI HOANG
REVISED BY: D HOANG
DATE REVISED: 10-27-14
LAST REVISION: 10-27-14
DATE PLOTTED => 25-OCT-2014
TIME PLOTTED => 12:12:22

BORDER LAST REVISED 7/2/2010
USERNAME => s108768
DGN FILE => 08347700rw07.dgn
RELATIVE BORDER SCALE IS IN INCHES 0 1 2 3
UNIT 2237
PROJECT NUMBER & PHASE 0800000616

RIGHT OF WAY REQUIREMENT MAP

34770	06-Ker-58-PM143.5/143.9 08-SBd-58-PM0.0/12.9	10-27-2014	1" = 50'
EA	DIST-CO-RTE-PM	DATE	SCALE

CONSTRUCT 4-LANE EXPRESSWAY — PROJECT DESCRIPTION

8 OF 51 — SHEET

SUBMITTED: DAI HOANG - PROJECT ENGINEER — 10-27-14 DATE

CONCURRED: SERGIO E. AVILA - DESIGN SENIOR — 10/29/14 DATE

APPROVED: JAMAL M. ELSALEH - DESIGN MANAGER — 10/29/14 DATE

The State of California or its officers or agents shall not be responsible for the accuracy or completeness of electronic copies of this plan sheet.

LEGEND

- REQUIRED RIGHT OF WAY
- TEMPORARY CONSTRUCTION EASEMENT (TCE)
- R/W ACCESS CONTROL
- PARCEL BOUNDARY
- APN: ASSESSOR PARCEL NUMBER
- DIRECTION OF TRAVEL

CURVE DATA

No.	R	Δ	T	L
1	16200.00	24°14'00"	3477.91	6851.81
2	16250.00	24°14'00"	3488.64	6872.96
3	16150.00	24°14'00"	3467.17	6830.67

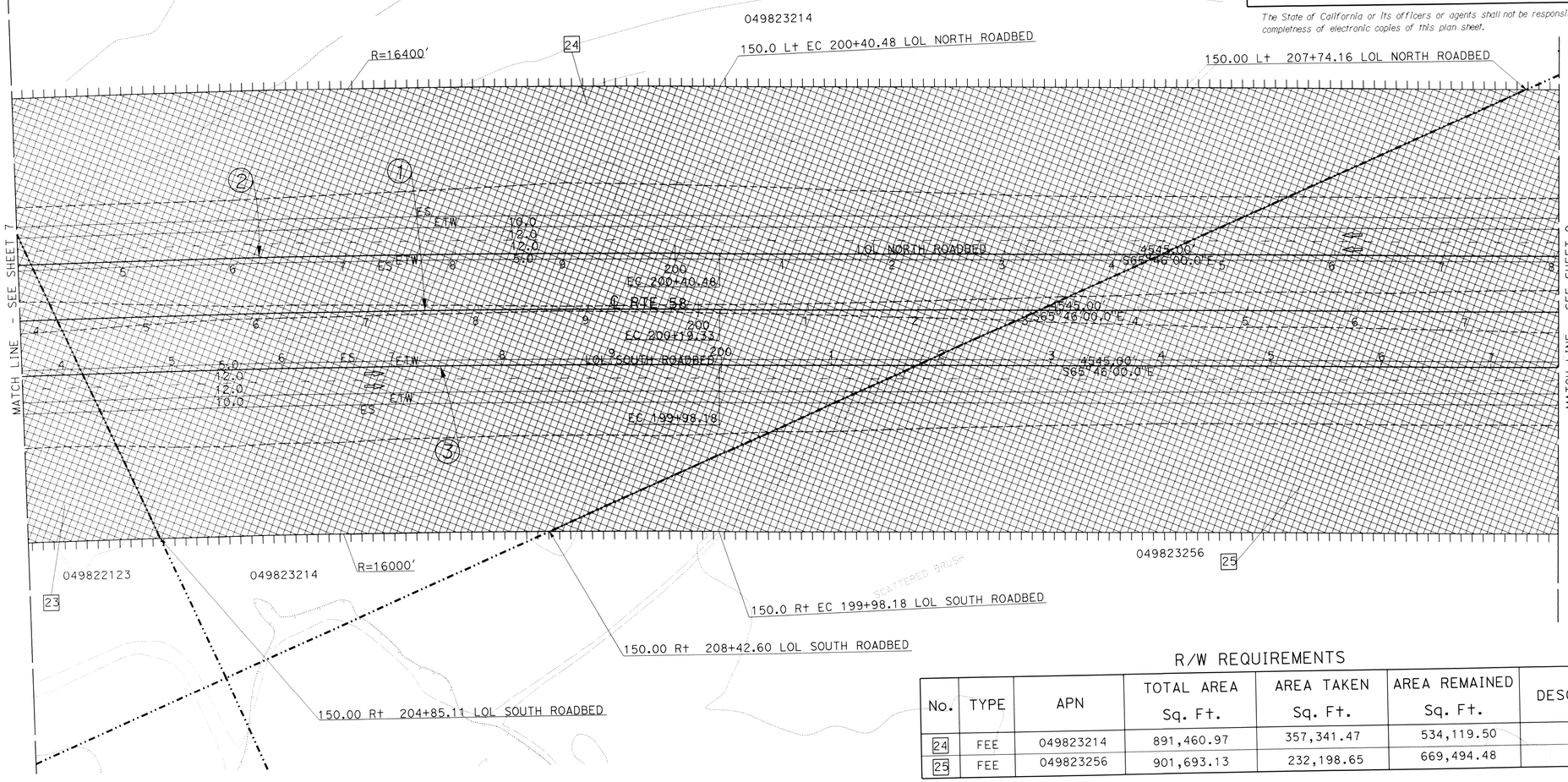

R/W REQUIREMENTS

No.	TYPE	APN	TOTAL AREA Sq. Ft.	AREA TAKEN Sq. Ft.	AREA REMAINED Sq. Ft.	DESCRIPTION
24	FEE	049823214	891,460.97	357,341.47	534,119.50	
25	FEE	049823256	901,693.13	232,198.65	669,494.48	

THIS PLAN ACCURATE FOR RIGHT OF WAY REQUIREMENT MAP ONLY.

CALCULATED-DESIGNED BY	THAO HOANG	REVISED BY	D HOANG	STATE OF CALIFORNIA - DEPARTMENT OF TRANSPORTATION	
CHECKED BY	DAI HOANG	DATE REVISED	10-27-14	Caltrans PROJECT DEVELOPMENT	
FUNCTIONAL SUPERVISOR	SERGIO E. AVILA				

LAST REVISION DATE PLOTTED => 25-OCT-2014
TIME PLOTTED => 12:26

BORDER LAST REVISED 7/2/2010

USERNAME => s108768
DGN FILE => 08347700rw08.dgn

RELATIVE BORDER SCALE IS IN INCHES 0 1 2 3

UNIT 2237

PROJECT NUMBER & PHASE 0800000616

RIGHT OF WAY REQUIREMENT MAP

34770	06-Ker-58-PM143.5/143.9 08-SBd-58-PM0.0/12.9	10-27-2014	1"= 50'
EA	DIST-CO-RTE-PM	DATE	SCALE

CONSTRUCT 4-LANE EXPRESSWAY — PROJECT DESCRIPTION

9 OF 51 — SHEET

SUBMITTED: DAI HOANG - PROJECT ENGINEER — 10-27-14 DATE

CONCURRED: SERGIO E. AVILA - DESIGN SENIOR — 10/29/14 DATE

APPROVED: JAMAL M. ELSALEH - DESIGN MANAGER — 10/29/14 DATE

The State of California or its officers or agents shall not be responsible for the accuracy or completness of electronic copies of this plan sheet.

LEGEND

- REQUIRED RIGHT OF WAY
- TEMPORARY CONSTRUCTION EASEMENT (TCE)
- R/W ACCESS CONTROL
- PARCEL BOUNDARY
- APN: ASSESSOR PARCEL NUMBER
- DIRECTION OF TRAVEL

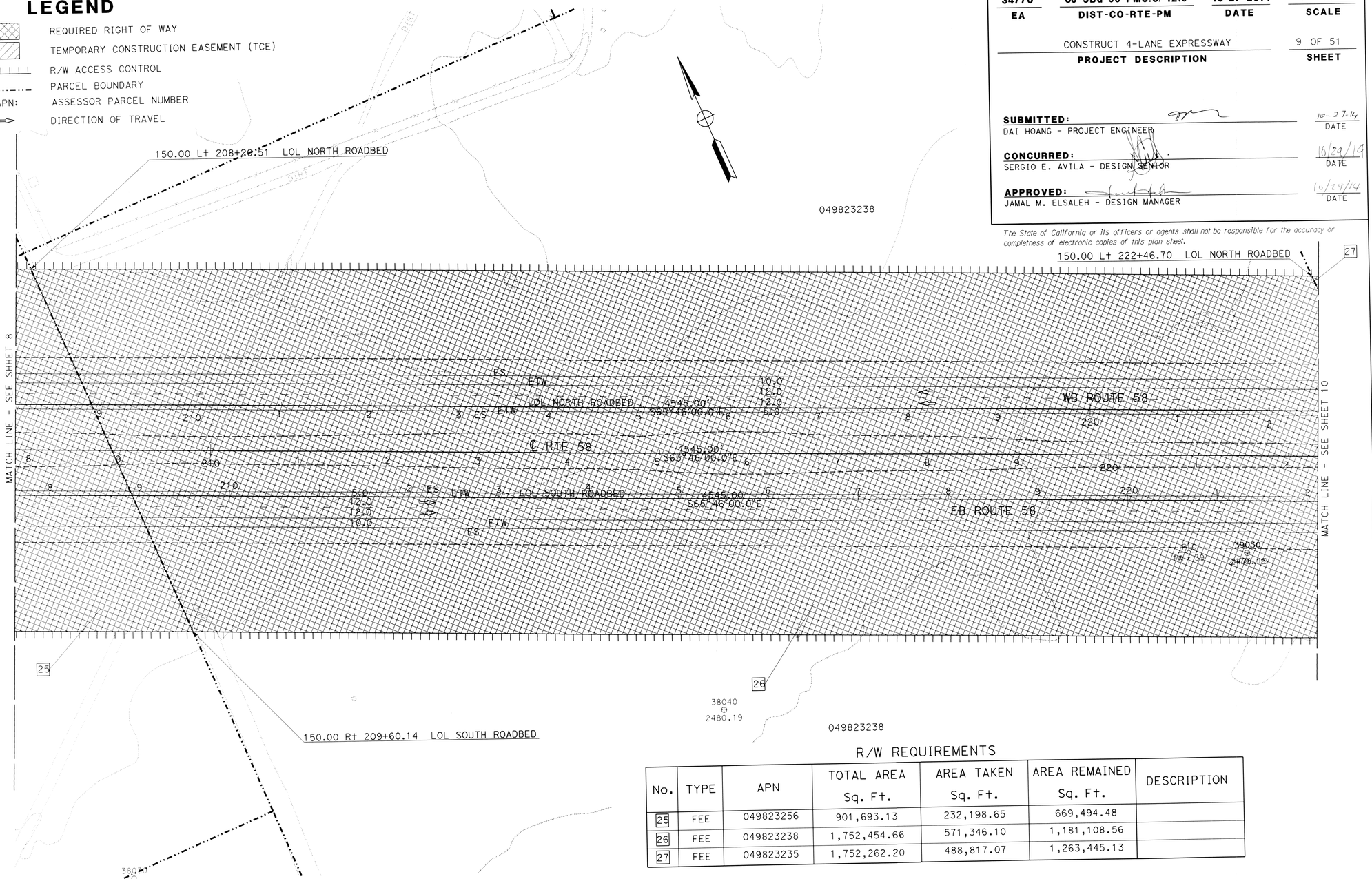

R/W REQUIREMENTS

No.	TYPE	APN	TOTAL AREA Sq. Ft.	AREA TAKEN Sq. Ft.	AREA REMAINED Sq. Ft.	DESCRIPTION
25	FEE	049823256	901,693.13	232,198.65	669,494.48	
26	FEE	049823238	1,752,454.66	571,346.10	1,181,108.56	
27	FEE	049823235	1,752,262.20	488,817.07	1,263,445.13	

THIS PLAN ACCURATE FOR RIGHT OF WAY REQUIREMENT MAP ONLY.

STATE OF CALIFORNIA - DEPARTMENT OF TRANSPORTATION
Caltrans PROJECT DEVELOPMENT
FUNCTIONAL SUPERVISOR: SERGIO E. AVILA
CALCULATED/DESIGNED BY: THAO HOANG
CHECKED BY: DAI HOANG
REVISED BY: D HOANG
DATE REVISED: 10-27-14

LAST REVISION — DATE PLOTTED => 25-OCT-2014, TIME PLOTTED => 12:30

BORDER LAST REVISED 7/2/2010 | USERNAME => s108768, DGN FILE => 08347700rw09.dgn | RELATIVE BORDER SCALE IS IN INCHES (0 1 2 3) | UNIT 2237 | PROJECT NUMBER & PHASE 0800000616

RIGHT OF WAY REQUIREMENT MAP

34770 EA	06-Ker-58-PM143.5/143.9 08-SBd-58-PM0.0/12.9 DIST-CO-RTE-PM	10-27-2014 DATE	1"= 50' SCALE

CONSTRUCT 4-LANE EXPRESSWAY — PROJECT DESCRIPTION

10 OF 51 — SHEET

SUBMITTED: DAI HOANG - PROJECT ENGINEER — 10-27-14 DATE

CONCURRED: SERGIO E. AVILA - DESIGN SENIOR — 10/28/14 DATE

APPROVED: JAMAL M. ELSALEH - DESIGN MANAGER — 10/29/14 DATE

The State of California or its officers or agents shall not be responsible for the accuracy or completeness of electronic copies of this plan sheet.

LEGEND

- REQUIRED RIGHT OF WAY
- TEMPORARY CONSTRUCTION EASEMENT (TCE)
- R/W ACCESS CONTROL
- PARCEL BOUNDARY
- APN: ASSESSOR PARCEL NUMBER
- DIRECTION OF TRAVEL

R/W REQUIREMENTS

No.	TYPE	APN	TOTAL AREA Sq. Ft.	AREA TAKEN Sq. Ft.	AREA REMAINED Sq. Ft.	DESCRIPTION
26	FEE	049823238	1,752,454.66	571,346.10	1,181,108.56	
27	FEE	049823235	1,752,262.20	488,817.07	1,263,445.13	
28	FEE	049823269	441,198.42	19,894.15	421,304.27	
29	FEE	049823270	440,821.65	67,791.68	373,029.97	

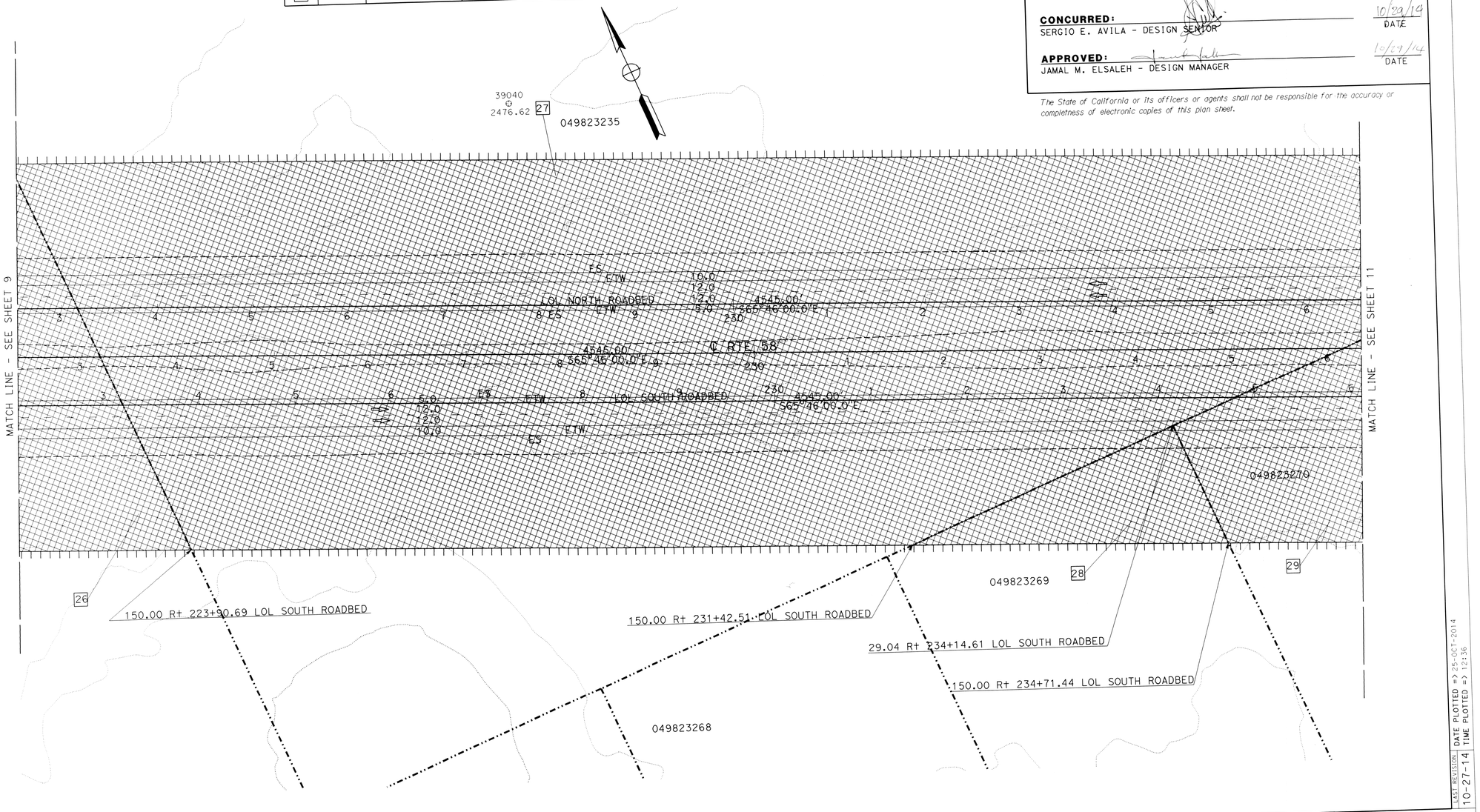

THIS PLAN ACCURATE FOR RIGHT OF WAY REQUIREMENT MAP ONLY.

STATE OF CALIFORNIA - DEPARTMENT OF TRANSPORTATION
Caltrans PROJECT DEVELOPMENT
FUNCTIONAL SUPERVISOR: SERGIO E. AVILA
CALCULATED-DESIGNED BY: THAO HOANG
CHECKED BY: DAI HOANG
REVISED BY: D HOANG
DATE REVISED: 10-27-14
LAST REVISION: 10-27-14
DATE PLOTTED => 25-OCT-2014
TIME PLOTTED => 12:36

BORDER LAST REVISED 7/2/2010
USERNAME => s108768
DGN FILE => 08347700rw10.dgn
RELATIVE BORDER SCALE IS IN INCHES (0 1 2 3)
UNIT 2237
PROJECT NUMBER & PHASE 0800000616

RIGHT OF WAY REQUIREMENT MAP

34770	06-Ker-58-PM143.5/143.9 08-SBd-58-PM0.0/12.9	10-27-2014	1"= 50'
EA	DIST-CO-RTE-PM	DATE	SCALE

CONSTRUCT 4-LANE EXPRESSWAY — PROJECT DESCRIPTION

11 OF 51 — SHEET

SUBMITTED: DAI HOANG - PROJECT ENGINEER — 10-27-14 DATE

CONCURRED: SERGIO E. AVILA - DESIGN SENIOR — 10/29/14 DATE

APPROVED: JAMAL M. ELSALEH - DESIGN MANAGER — 10/27/14 DATE

The State of California or its officers or agents shall not be responsible for the accuracy or completeness of electronic copies of this plan sheet.

LEGEND

- REQUIRED RIGHT OF WAY
- TEMPORARY CONSTRUCTION EASEMENT (TCE)
- R/W ACCESS CONTROL
- PARCEL BOUNDARY
- APN: ASSESSOR PARCEL NUMBER
- DIRECTION OF TRAVEL

R/W REQUIREMENTS

No.	TYPE	APN	TOTAL AREA Sq. Ft.	AREA TAKEN Sq. Ft.	AREA REMAINED Sq. Ft.	DESCRIPTION
29	FEE	049823270	440,821.65	67,791.68	373,029.97	
30	FEE	049819102	446,656.42	226,823.58	219,832.84	
31	FEE	049819101	671,335.51	67,535.70	603,799.81	
32	FEE	049819126	222,593.32	41,978.72	180,614.60	
33	FEE	049819123	221,413.02	201,813.78	19,599.24	
34	FEE	049819120	664,895.81	136,101.14	528,794.67	

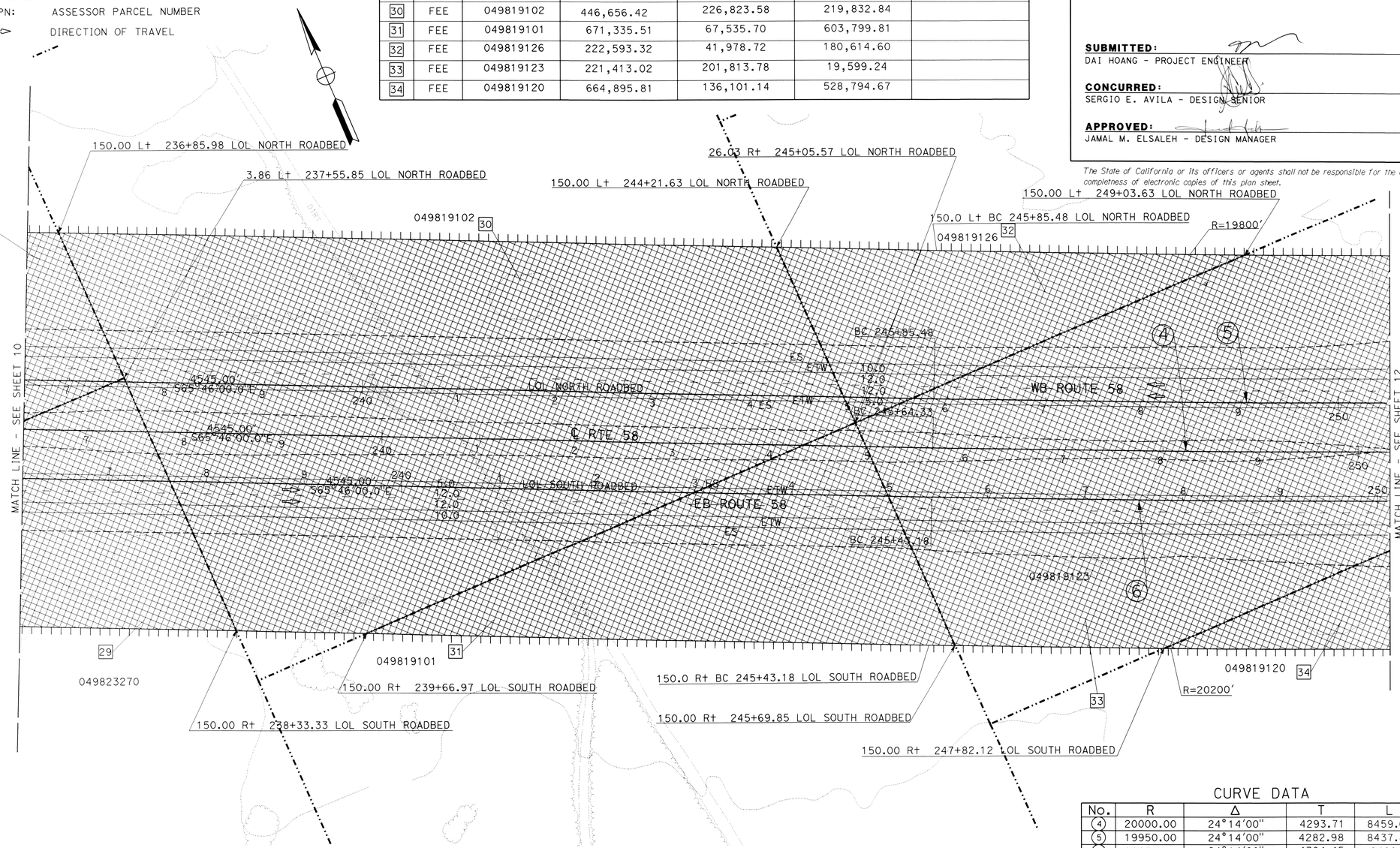

CURVE DATA

No.	R	Δ	T	L
(4)	20000.00	24°14'00"	4293.71	8459.03
(5)	19950.00	24°14'00"	4282.98	8437.88
(6)	20050.00	24°14'00"	4304.45	8480.18

THIS PLAN ACCURATE FOR RIGHT OF WAY REQUIREMENT MAP ONLY.

STATE OF CALIFORNIA - DEPARTMENT OF TRANSPORTATION
Caltrans PROJECT DEVELOPMENT
FUNCTIONAL SUPERVISOR: SERGIO E. AVILA
CALCULATED-DESIGNED BY: THAO HOANG
CHECKED BY: DAI HOANG
REVISED BY: D HOANG
DATE REVISED: 10-27-14

LAST REVISION: DATE PLOTTED => 25-OCT-2014
10-27-14 TIME PLOTTED => 12:46

BORDER LAST REVISED 7/2/2010 | USERNAME => s108768 | DGN FILE => 08347700rw11.dgn | RELATIVE BORDER SCALE IS IN INCHES 0 1 2 3 | UNIT 2237 | PROJECT NUMBER & PHASE 0800000616

RIGHT OF WAY REQUIREMENT MAP

34770	06-Ker-58-PM143.5/ 143.9 08-SBd-58-PM0.0/ 12.9	10-27-2014	1"= 50'
EA	DIST-CO-RTE-PM	DATE	SCALE

CONSTRUCT 4-LANE EXPRESSWAY — PROJECT DESCRIPTION

12 OF 51 — SHEET

SUBMITTED: DAI HOANG - PROJECT ENGINEER — 10-27-14 DATE

CONCURRED: SERGIO E. AVILA - DESIGN SENIOR — 10/29/14 DATE

APPROVED: JAMAL M. ELSALEH - DESIGN MANAGER — 10/29/14 DATE

The State of California or its officers or agents shall not be responsible for the accuracy or completeness of electronic copies of this plan sheet.

LEGEND

- REQUIRED RIGHT OF WAY
- TEMPORARY CONSTRUCTION EASEMENT (TCE)
- R/W ACCESS CONTROL
- PARCEL BOUNDARY
- APN: ASSESSOR PARCEL NUMBER
- DIRECTION OF TRAVEL

CURVE DATA

No.	R	Δ	T	L
(4)	20000.00	24°14'00"	4293.71	8459.03
(5)	19950.00	24°14'00"	4282.98	8437.88
(6)	20050.00	24°14'00"	4304.45	8480.18

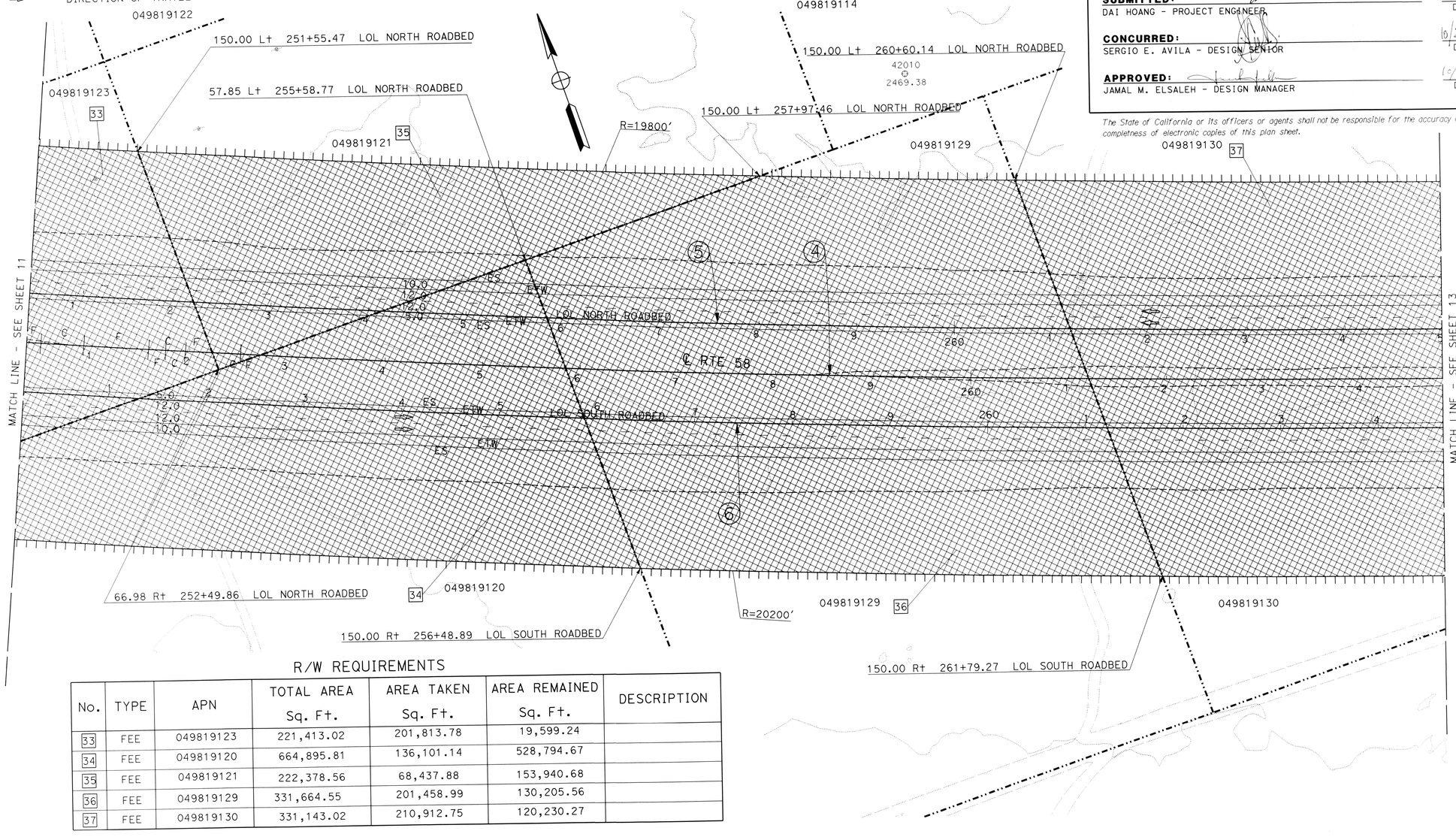

R/W REQUIREMENTS

No.	TYPE	APN	TOTAL AREA Sq. Ft.	AREA TAKEN Sq. Ft.	AREA REMAINED Sq. Ft.	DESCRIPTION
33	FEE	049819123	221,413.02	201,813.78	19,599.24	
34	FEE	049819120	664,895.81	136,101.14	528,794.67	
35	FEE	049819121	222,378.56	68,437.88	153,940.68	
36	FEE	049819129	331,664.55	201,458.99	130,205.56	
37	FEE	049819130	331,143.02	210,912.75	120,230.27	

THIS PLAN ACCURATE FOR RIGHT OF WAY REQUIREMENT MAP ONLY.

D HOANG	10-27-14	
REVISED BY	DATE REVISED	
THAO HOANG	DAI HOANG	
CALCULATED-DESIGNED BY	CHECKED BY	
FUNCTIONAL SUPERVISOR	SERGIO E. AVILA	
STATE OF CALIFORNIA - DEPARTMENT OF TRANSPORTATION	Caltrans® PROJECT DEVELOPMENT	

LAST REVISION 10-27-14 — DATE PLOTTED => 25-OCT-2014, TIME PLOTTED => 12:51

BORDER LAST REVISED 7/2/2010 | USERNAME => s108768, DGN FILE => 08347700rw12.dgn | RELATIVE BORDER SCALE IS IN INCHES (0 1 2 3) | UNIT 2237 | PROJECT NUMBER & PHASE 0800000616

RIGHT OF WAY REQUIREMENT MAP

34770	06-Ker-58-PM143.5/ 143.9 08-SBd-58-PM0.0/ 12.9	10-27-2014	1"= 50'
EA	DIST-CO-RTE-PM	DATE	SCALE

CONSTRUCT 4-LANE EXPRESSWAY — PROJECT DESCRIPTION

13 OF 51 — SHEET

SUBMITTED: DAI HOANG - PROJECT ENGINEER — 10-27-14 DATE

CONCURRED: SERGIO E. AVILA - DESIGN SENIOR — 10/29/14 DATE

APPROVED: JAMAL M. ELSALEH - DESIGN MANAGER — 10/27/14 DATE

The State of California or its officers or agents shall not be responsible for the accuracy or completness of electronic copies of this plan sheet.

LEGEND

- REQUIRED RIGHT OF WAY
- TEMPORARY CONSTRUCTION EASEMENT (TCE)
- R/W ACCESS CONTROL
- PARCEL BOUNDARY
- APN: ASSESSOR PARCEL NUMBER
- DIRECTION OF TRAVEL

CURVE DATA

No.	R	Δ	T	L
(4)	20000.00	24°14'00"	4293.71	8459.03
(5)	19950.00	24°14'00"	4282.98	8437.88
(6)	20050.00	24°14'00"	4304.45	8480.18

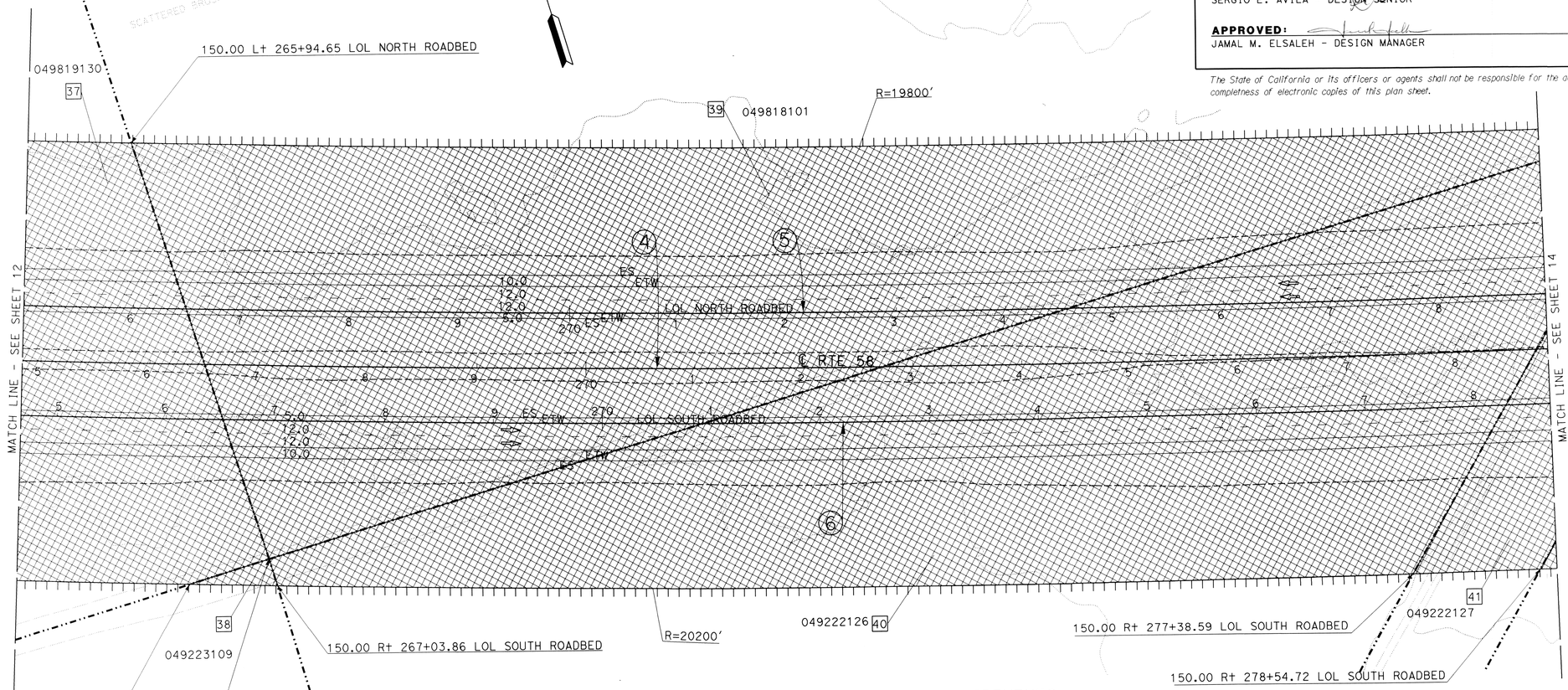

R/W REQUIREMENTS

No.	TYPE	APN	TOTAL AREA Sq. Ft.	AREA TAKEN Sq. Ft.	AREA REMAINED Sq. Ft.	DESCRIPTION
37	FEE	049819130	331,143.02	210,912.75	120,230.27	
38	FEE	049223109	1,614,839.41	973.24	1,613,866.17	
39	FEE	049818101	6,127,105.66	254,510.40	5,872,595.26	
40	FEE	049222126	848,322.07	234,029.96	614,292.11	
41	FEE	049222127	174,440.99	46,972.54	127,468.45	

THIS PLAN ACCURATE FOR RIGHT OF WAY REQUIREMENT MAP ONLY.

THAO HOANG — CALCULATED-DESIGNED BY
DAI HOANG — CHECKED BY
D HOANG — REVISED BY
10-27-14 — DATE REVISED

STATE OF CALIFORNIA - DEPARTMENT OF TRANSPORTATION
Caltrans PROJECT DEVELOPMENT
FUNCTIONAL SUPERVISOR: SERGIO E. AVILA

LAST REVISION: DATE PLOTTED => 25-OCT-2014
10-27-14 TIME PLOTTED => 12:57

BORDER LAST REVISED 7/2/2010 | USERNAME => s108768 | DGN FILE => 08347700rw13.dgn | RELATIVE BORDER SCALE IS IN INCHES 0 1 2 3 | UNIT 2237 | PROJECT NUMBER & PHASE 0800000616

RIGHT OF WAY REQUIREMENT MAP

34770	06-Ker-58-PM143.5/143.9 08-SBd-58-PM0.0/12.9	10-27-2014	1" = 50'
EA	DIST-CO-RTE-PM	DATE	SCALE

CONSTRUCT 4-LANE EXPRESSWAY — PROJECT DESCRIPTION

14 OF 51 — SHEET

SUBMITTED: DAI HOANG - PROJECT ENGINEER — 10-27-14 DATE

CONCURRED: SERGIO E. AVILA - DESIGN SENIOR — 10/29/14 DATE

APPROVED: JAMAL M. ELSALEH - DESIGN MANAGER — 10/29/14 DATE

The State of California or its officers or agents shall not be responsible for the accuracy or completeness of electronic copies of this plan sheet.

LEGEND

- REQUIRED RIGHT OF WAY
- TEMPORARY CONSTRUCTION EASEMENT (TCE)
- R/W ACCESS CONTROL
- PARCEL BOUNDARY
- APN: ASSESSOR PARCEL NUMBER
- DIRECTION OF TRAVEL

CURVE DATA

No.	R	Δ	T	L
4	20000.00	24°14'00"	4293.71	8459.03
5	19950.00	24°14'00"	4282.98	8437.88
6	20050.00	24°14'00"	4304.45	8480.18

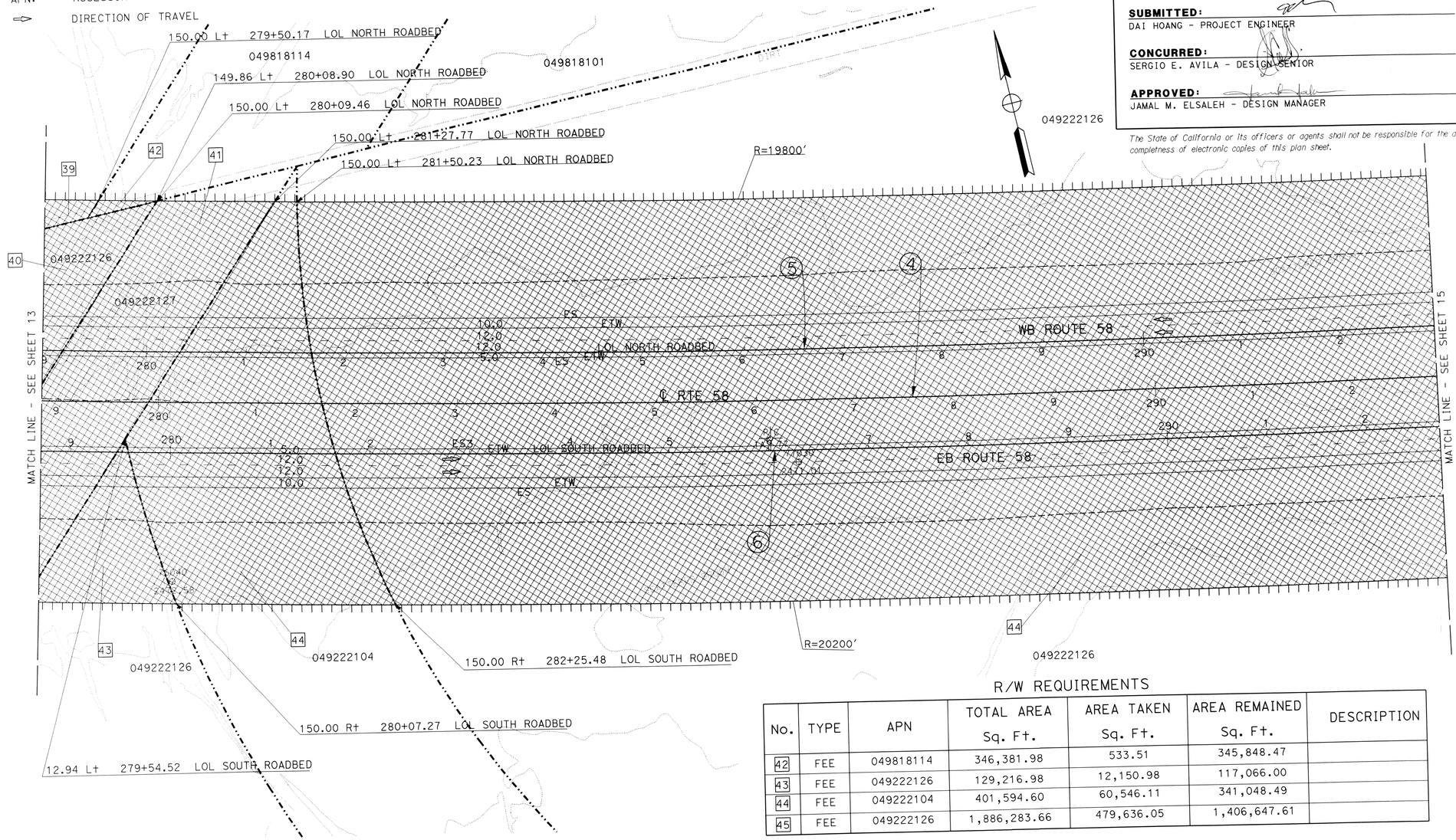

R/W REQUIREMENTS

No.	TYPE	APN	TOTAL AREA Sq. Ft.	AREA TAKEN Sq. Ft.	AREA REMAINED Sq. Ft.	DESCRIPTION
42	FEE	049818114	346,381.98	533.51	345,848.47	
43	FEE	049222126	129,216.98	12,150.98	117,066.00	
44	FEE	049222104	401,594.60	60,546.11	341,048.49	
45	FEE	049222126	1,886,283.66	479,636.05	1,406,647.61	

THIS PLAN ACCURATE FOR RIGHT OF WAY REQUIREMENT MAP ONLY.

STATE OF CALIFORNIA - DEPARTMENT OF TRANSPORTATION Caltrans PROJECT DEVELOPMENT	FUNCTIONAL SUPERVISOR: SERGIO E. AVILA	CALCULATED-DESIGNED BY: THAO HOANG CHECKED BY: DAI HOANG	REVISED BY: D HOANG DATE REVISED: 10-27-14	LAST REVISION DATE PLOTTED => 25-OCT-2014 TIME PLOTTED => 13:01	
BORDER LAST REVISED 7/2/2010	USERNAME => s108768 DGN FILE => 08347700rw14.dgn	RELATIVE BORDER SCALE IS IN INCHES 0 1 2 3	UNIT 2237	PROJECT NUMBER & PHASE	0800000616

RIGHT OF WAY REQUIREMENT MAP

34770 EA	06-Ker-58-PM143.5/143.9 08-SBd-58-PM0.0/12.9 DIST-CO-RTE-PM	10-27-2014 DATE	1"= 50' SCALE

CONSTRUCT 4-LANE EXPRESSWAY — PROJECT DESCRIPTION

15 OF 51 — SHEET

SUBMITTED: DAI HOANG - PROJECT ENGINEER — 10-27-14 DATE

CONCURRED: SERGIO E. AVILA - DESIGN SENIOR — 10/29/14 DATE

APPROVED: JAMAL M. ELSALEH - DESIGN MANAGER — 10/29/14 DATE

The State of California or its officers or agents shall not be responsible for the accuracy or completeness of electronic copies of this plan sheet.

LEGEND

- REQUIRED RIGHT OF WAY
- TEMPORARY CONSTRUCTION EASEMENT (TCE)
- R/W ACCESS CONTROL
- PARCEL BOUNDARY
- APN: ASSESSOR PARCEL NUMBER
- DIRECTION OF TRAVEL

CURVE DATA

No.	R	Δ	T	L
(4)	20000.00	24°14'00"	4293.71	8459.03
(5)	19950.00	24°14'00"	4282.98	8437.88
(6)	20050.00	24°14'00"	4304.45	8480.18

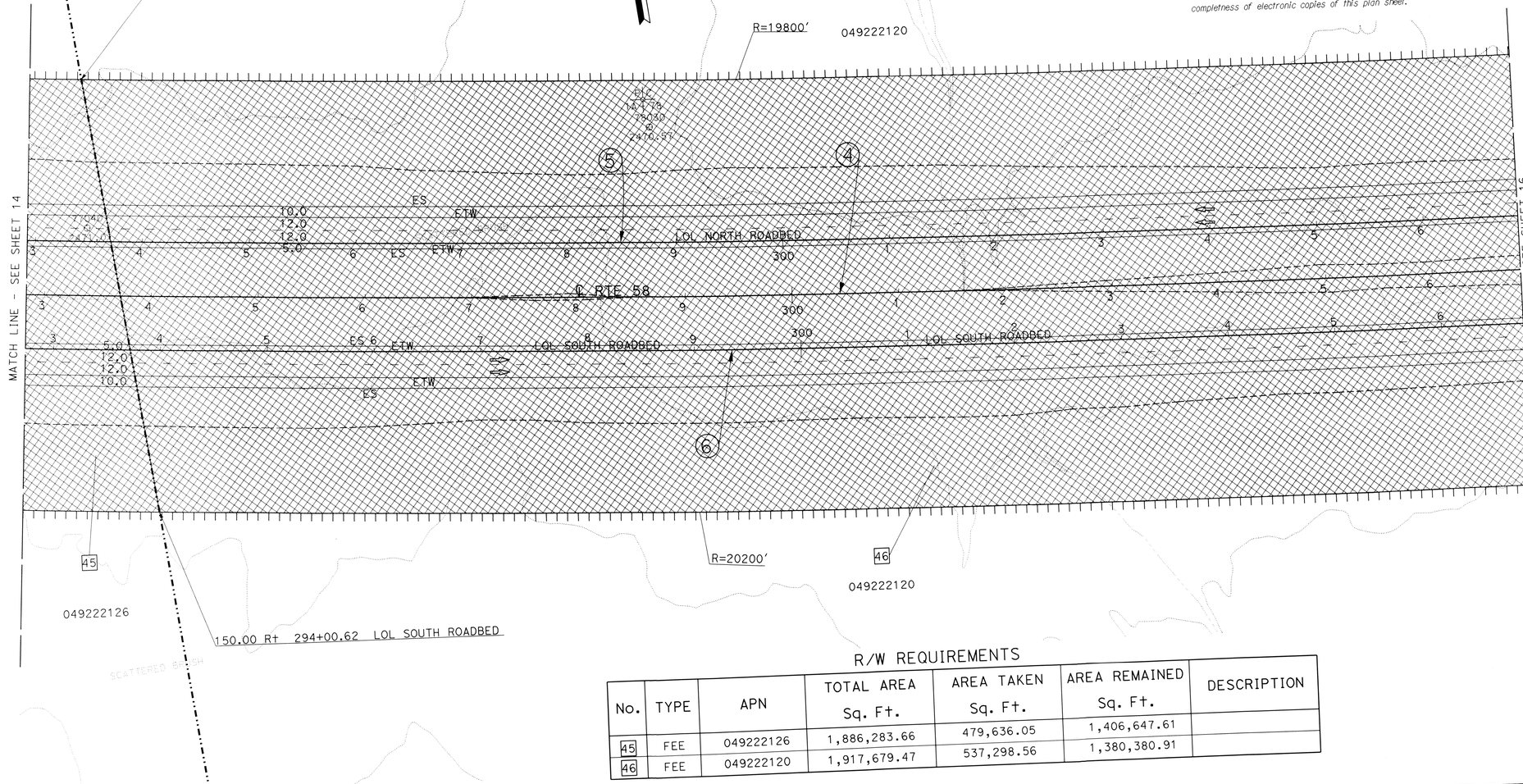

R/W REQUIREMENTS

No.	TYPE	APN	TOTAL AREA Sq. Ft.	AREA TAKEN Sq. Ft.	AREA REMAINED Sq. Ft.	DESCRIPTION
45	FEE	049222126	1,886,283.66	479,636.05	1,406,647.61	
46	FEE	049222120	1,917,679.47	537,298.56	1,380,380.91	

THIS PLAN ACCURATE FOR RIGHT OF WAY REQUIREMENT MAP ONLY.

THAO HOANG	D HOANG	CALCULATED-DESIGNED BY	REVISED BY	LAST REVISION	DATE PLOTTED => 25-OCT-2014
DAI HOANG	10-27-14	CHECKED BY	DATE REVISED	10-27-14	TIME PLOTTED => 13:03

FUNCTIONAL SUPERVISOR: SERGIO E. AVILA

STATE OF CALIFORNIA - DEPARTMENT OF TRANSPORTATION
Caltrans PROJECT DEVELOPMENT

BORDER LAST REVISED 7/2/2010

USERNAME => s108768
DGN FILE => 08347700rw15.dgn

RELATIVE BORDER SCALE IS IN INCHES (0 1 2 3)

UNIT 2237

PROJECT NUMBER & PHASE 0800000616

RIGHT OF WAY REQUIREMENT MAP

34770	06-Ker-58-PM143.5/143.9 08-SBd-58-PM0.0/12.9	10-27-2014	1"= 50'
EA	DIST-CO-RTE-PM	DATE	SCALE

CONSTRUCT 4-LANE EXPRESSWAY — PROJECT DESCRIPTION

16 OF 51 — SHEET

SUBMITTED: DAI HOANG - PROJECT ENGINEER — 10-27-14 DATE

CONCURRED: SERGIO E. AVILA - DESIGN SENIOR — 10/29/14 DATE

APPROVED: JAMAL M. ELSALEH - DESIGN MANAGER — 10/27/14 DATE

The State of California or its officers or agents shall not be responsible for the accuracy or completeness of electronic copies of this plan sheet.

LEGEND

- REQUIRED RIGHT OF WAY
- TEMPORARY CONSTRUCTION EASEMENT (TCE)
- R/W ACCESS CONTROL
- PARCEL BOUNDARY
- APN: ASSESSOR PARCEL NUMBER
- DIRECTION OF TRAVEL

CURVE DATA

No.	R	Δ	T	L
(4)	20000.00	24°14'00"	4293.71	8459.03
(5)	19950.00	24°14'00"	4282.98	8437.88
(6)	20050.00	24°14'00"	4304.45	8480.18

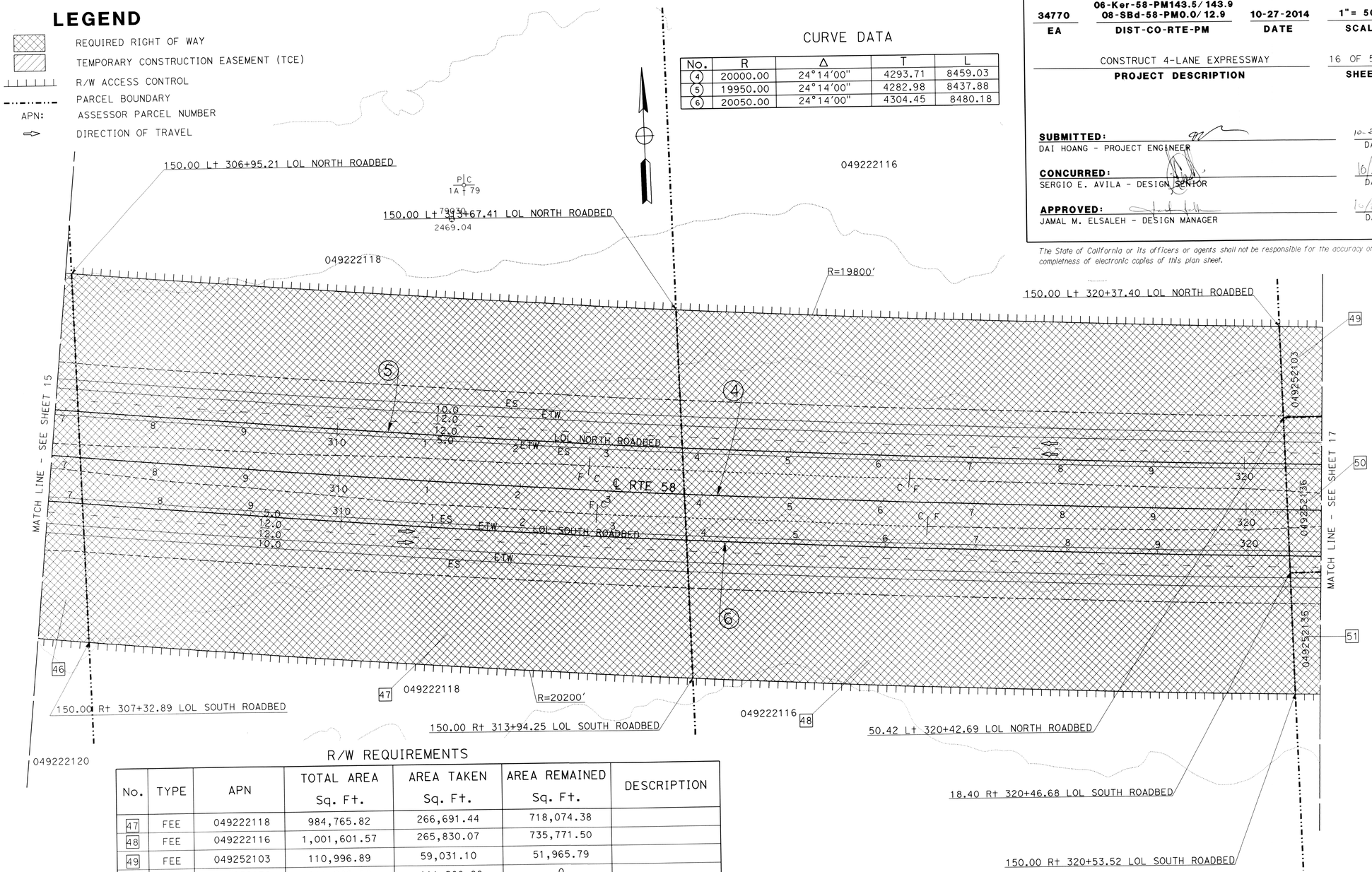

R/W REQUIREMENTS

No.	TYPE	APN	TOTAL AREA Sq. Ft.	AREA TAKEN Sq. Ft.	AREA REMAINED Sq. Ft.	DESCRIPTION
47	FEE	049222118	984,765.82	266,691.44	718,074.38	
48	FEE	049222116	1,001,601.57	265,830.07	735,771.50	
49	FEE	049252103	110,996.89	59,031.10	51,965.79	
50	FEE	049252136	111,200.80	111,200.80	0	
51	FEE	049252135	223,013.32	93,045.05	129,968.27	

THIS PLAN ACCURATE FOR RIGHT OF WAY REQUIREMENT MAP ONLY.

STATE OF CALIFORNIA - DEPARTMENT OF TRANSPORTATION
Caltrans® PROJECT DEVELOPMENT
FUNCTIONAL SUPERVISOR: SERGIO E. AVILA
CALCULATED-DESIGNED BY: THAO HOANG
CHECKED BY: DAI HOANG
REVISED BY: D HOANG
DATE REVISED: 10-27-14

LAST REVISION: DATE PLOTTED => 25-OCT-2014
10-27-14 TIME PLOTTED => 13:08

BORDER LAST REVISED 7/2/2010
USERNAME => s108768
DGN FILE => 08347700rw16.dgn
RELATIVE BORDER SCALE IS IN INCHES 0 1 2 3
UNIT 2237
PROJECT NUMBER & PHASE 0800000616

LEGEND

REQUIRED RIGHT OF WAY

TEMPORARY CONSTRUCTION EASEMENT (TCE)

R/W ACCESS CONTROL

PARCEL BOUNDARY

APN: ASSESSOR PARCEL NUMBER

DIRECTION OF TRAVEL

CURVE DATA

No.	R	Δ	T	L
(4)	20000.00	24°14'00"	4293.71	8459.03
(5)	19950.00	24°14'00"	4282.98	8437.88
(6)	20050.00	24°14'00"	4304.45	8480.18

R/W REQUIREMENTS

No.	TYPE	APN	TOTAL AREA Sq. Ft.	AREA TAKEN Sq. Ft.	AREA REMAINED Sq. Ft.	DESCRIPTION
57	FEE	049252105	110,804.02	13,882.57	96,921.45	
58	FEE	049252121	106,658.68	51,884.08	54,774.60	
59	FEE	049252106	110,829.66	14,109.87	96,719.79	
60	FEE	049252120	111,645.15	51,654.73	59,990.42	
61	FEE	049252107	110,855.21	14,337.24	96,517.97	
62	FEE	049252127	111,670.95	51,425.56	60,245.39	

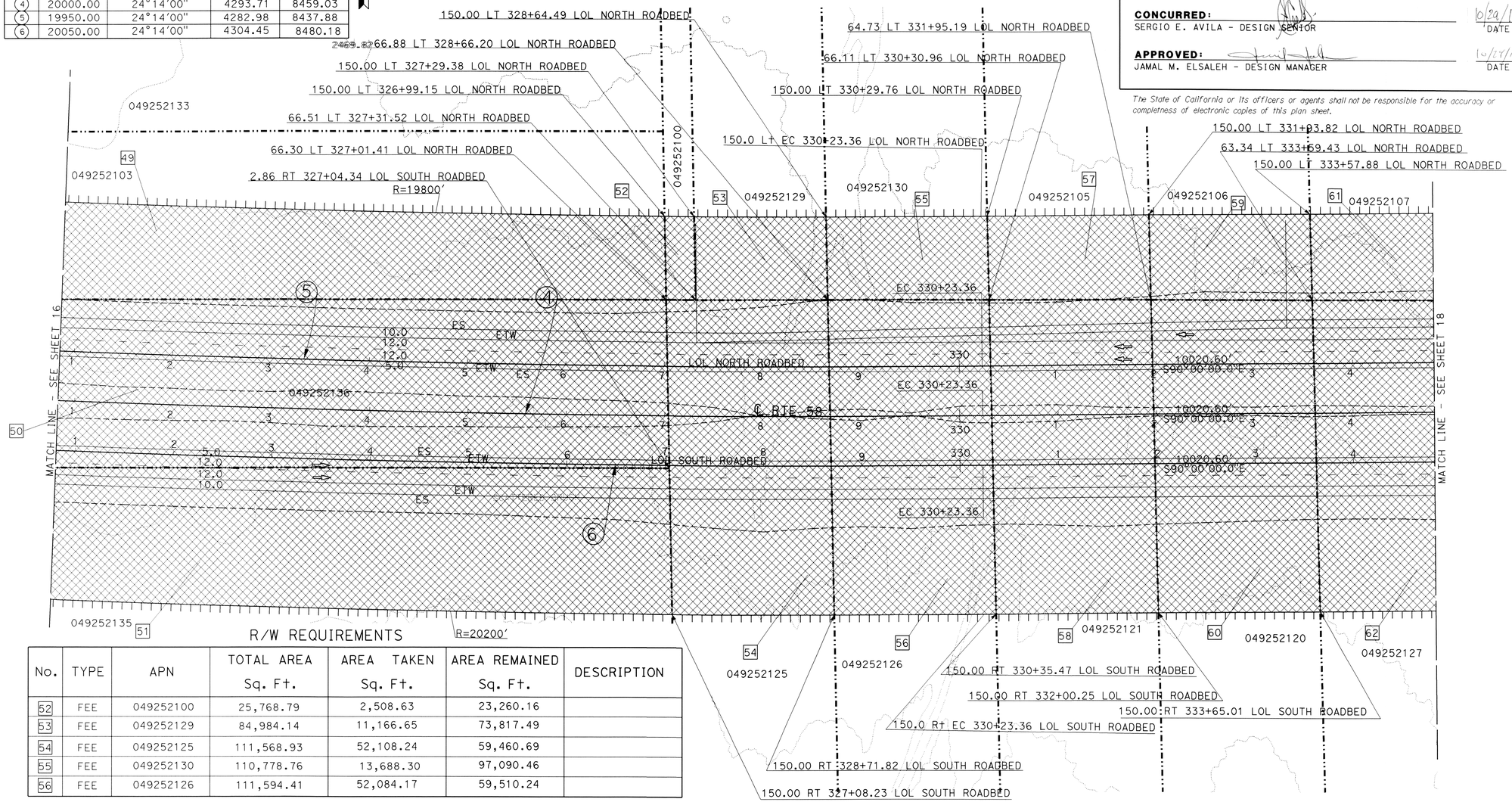

R/W REQUIREMENTS

No.	TYPE	APN	TOTAL AREA Sq. Ft.	AREA TAKEN Sq. Ft.	AREA REMAINED Sq. Ft.	DESCRIPTION
52	FEE	049252100	25,768.79	2,508.63	23,260.16	
53	FEE	049252129	84,984.14	11,166.65	73,817.49	
54	FEE	049252125	111,568.93	52,108.24	59,460.69	
55	FEE	049252130	110,778.76	13,688.30	97,090.46	
56	FEE	049252126	111,594.41	52,084.17	59,510.24	

THIS PLAN ACCURATE FOR RIGHT OF WAY REQUIREMENT MAP ONLY.

RIGHT OF WAY REQUIREMENT MAP

34770 EA	06-Ker-58-PM143.5/143.9 08-SBd-58-PM0.0/12.9 DIST-CO-RTE-PM	10-27-2014 DATE	1"= 50' SCALE

CONSTRUCT 4-LANE EXPRESSWAY — PROJECT DESCRIPTION

17 OF 51 — SHEET

SUBMITTED: DAI HOANG - PROJECT ENGINEER — 10-27-14 DATE

CONCURRED: SERGIO E. AVILA - DESIGN SENIOR — 10/29/14 DATE

APPROVED: JAMAL M. ELSALEH - DESIGN MANAGER — 10/27/14 DATE

The State of California or its officers or agents shall not be responsible for the accuracy or completness of electronic copies of this plan sheet.

REVISED BY	DATE REVISED
D HOANG	10-27-14

CALCULATED-DESIGNED BY: THAO HOANG

CHECKED BY: DAI HOANG

FUNCTIONAL SUPERVISOR: SERGIO E. AVILA

STATE OF CALIFORNIA - DEPARTMENT OF TRANSPORTATION

Caltrans PROJECT DEVELOPMENT

LAST REVISION 10-27-14 — DATE PLOTTED => 25-OCT-2014 — TIME PLOTTED => 13:21

BORDER LAST REVISED 7/2/2010 | USERNAME => s108768 | DGN FILE => 08347700rw17.dgn | RELATIVE BORDER SCALE IS IN INCHES 0 1 2 3 | UNIT 2237 | PROJECT NUMBER & PHASE 0800000616

RIGHT OF WAY REQUIREMENT MAP

34770	06-Ker-58-PM143.5/143.9 08-SBd-58-PM0.0/12.9	10-27-2014	1"= 50'
EA	DIST-CO-RTE-PM	DATE	SCALE

CONSTRUCT 4-LANE EXPRESSWAY — PROJECT DESCRIPTION

18 OF 51 — SHEET

SUBMITTED: DAI HOANG - PROJECT ENGINEER — 10-27-14 DATE

CONCURRED: SERGIO E. AVILA - DESIGN SENIOR — 10/29/14 DATE

APPROVED: JAMAL M. ELSALEH - DESIGN MANAGER — 10/29/14 DATE

The State of California or its officers or agents shall not be responsible for the accuracy or completness of electronic copies of this plan sheet.

LEGEND

- REQUIRED RIGHT OF WAY
- TEMPORARY CONSTRUCTION EASEMENT (TCE)
- R/W ACCESS CONTROL
- PARCEL BOUNDARY
- APN: ASSESSOR PARCEL NUMBER
- DIRECTION OF TRAVEL

R/W REQUIREMENTS

No.	TYPE	APN	TOTAL AREA Sq. Ft.	AREA TAKEN Sq. Ft.	AREA REMAINED Sq. Ft.	DESCRIPTION
63	FEE	049252108	110,880.56	14,564.51	96,316.05	
64	FEE	049252128	111,696.26	51,196.10	60,500.16	
65	FEE	049252109	221,837.76	29,810.84	192,026.92	
66	FEE	049252118	111,722.0	50,966.97	60,755.03	
67	FEE	049252117	111,747.25	50,737.58	61,009.67	
68	FEE	049252110	110,957.24	15,246.35	95,710.89	

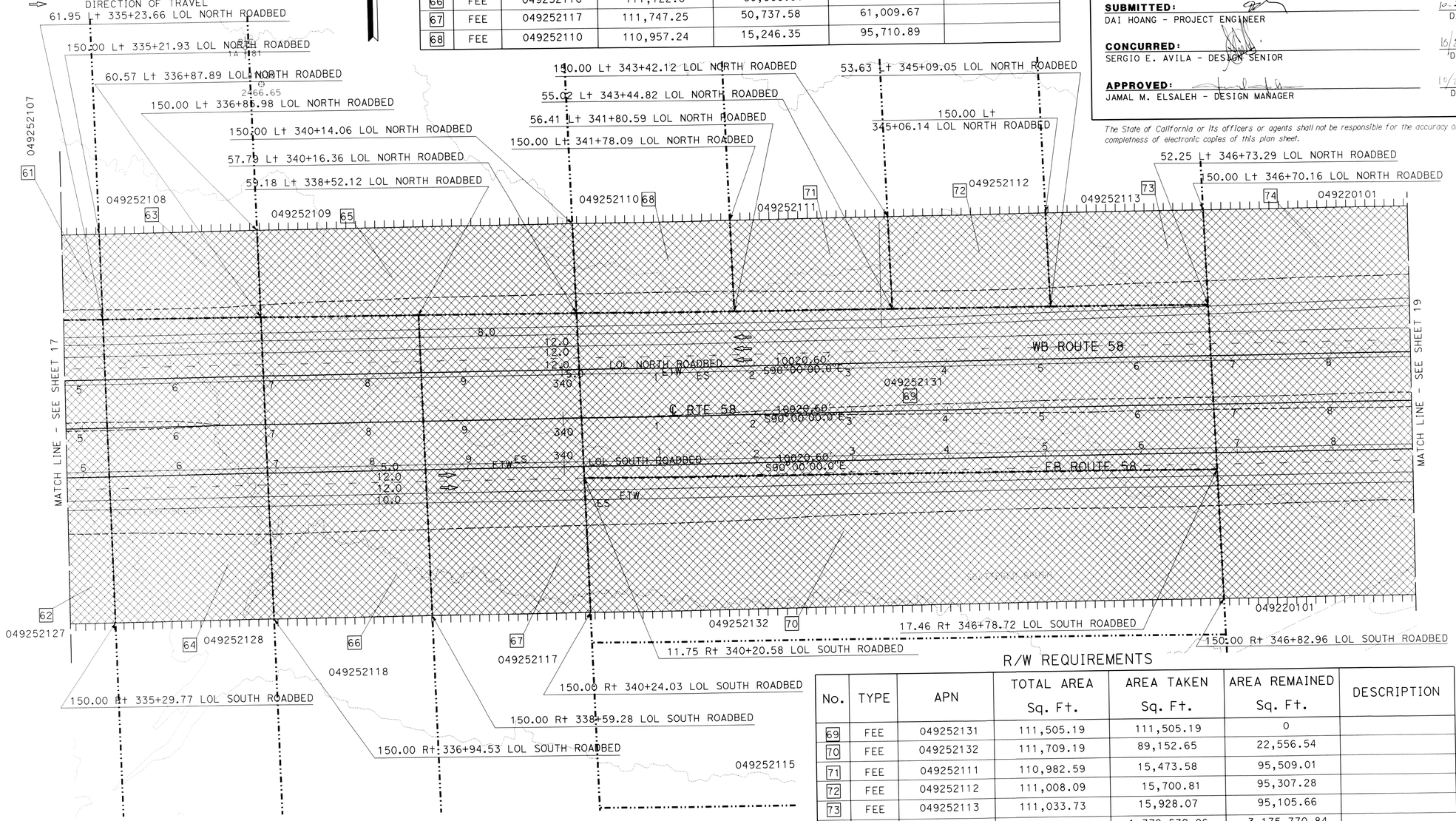

R/W REQUIREMENTS

No.	TYPE	APN	TOTAL AREA Sq. Ft.	AREA TAKEN Sq. Ft.	AREA REMAINED Sq. Ft.	DESCRIPTION
69	FEE	049252131	111,505.19	111,505.19	0	
70	FEE	049252132	111,709.19	89,152.65	22,556.54	
71	FEE	049252111	110,982.59	15,473.58	95,509.01	
72	FEE	049252112	111,008.09	15,700.81	95,307.28	
73	FEE	049252113	111,033.73	15,928.07	95,105.66	
74	FEE	049220101	4,555,302.90	1,379,532.06	3,175,770.84	

THIS PLAN ACCURATE FOR RIGHT OF WAY REQUIREMENT MAP ONLY.

STATE OF CALIFORNIA - DEPARTMENT OF TRANSPORTATION
Caltrans® PROJECT DEVELOPMENT
FUNCTIONAL SUPERVISOR: SERGIO E. AVILA
CALCULATED-DESIGNED BY: THAO HOANG
CHECKED BY: DAI HOANG
REVISED BY: D HOANG
DATE REVISED: 10-27-14
LAST REVISION: DATE PLOTTED => 25-OCT-2014
TIME PLOTTED => 13:26

BORDER LAST REVISED 7/2/2010
USERNAME => s108768
DGN FILE => 08347700rw18.dgn
RELATIVE BORDER SCALE IS IN INCHES 0 1 2 3
UNIT 2237
PROJECT NUMBER & PHASE 0800000616

RIGHT OF WAY REQUIREMENT MAP

34770	06-Ker-58-PM143.5/143.9 08-SBd-58-PM0.0/12.9	10-27-2014	1"= 50'
EA	DIST-CO-RTE-PM	DATE	SCALE

CONSTRUCT 4-LANE EXPRESSWAY — PROJECT DESCRIPTION

19 OF 51 — SHEET

SUBMITTED: DAI HOANG - PROJECT ENGINEER — 10-27-14 DATE

CONCURRED: SERGIO E. AVILA - DESIGN SENIOR — 10/24/14 DATE

APPROVED: JAMAL M. ELSALEH - DESIGN MANAGER — 10/27/14 DATE

The State of California or its officers or agents shall not be responsible for the accuracy or completness of electronic copies of this plan sheet.

LEGEND

- REQUIRED RIGHT OF WAY
- TEMPORARY CONSTRUCTION EASEMENT (TCE)
- R/W ACCESS CONTROL
- PARCEL BOUNDARY
- APN: ASSESSOR PARCEL NUMBER
- DIRECTION OF TRAVEL

R/W REQUIREMENTS

No.	TYPE	APN	TOTAL AREA Sq. Ft.	AREA TAKEN Sq. Ft.	AREA REMAINED Sq. Ft.	DESCRIPTION
74	FEE	049220101	4,555,302.90	1,379,532.06	3,175,770.84	

CURVE DATA

No.	R	Δ	T	L
13	3000.00	3°11'29"	83.57	167.10
14	2000.00	9°59'54"	174.95	349.01

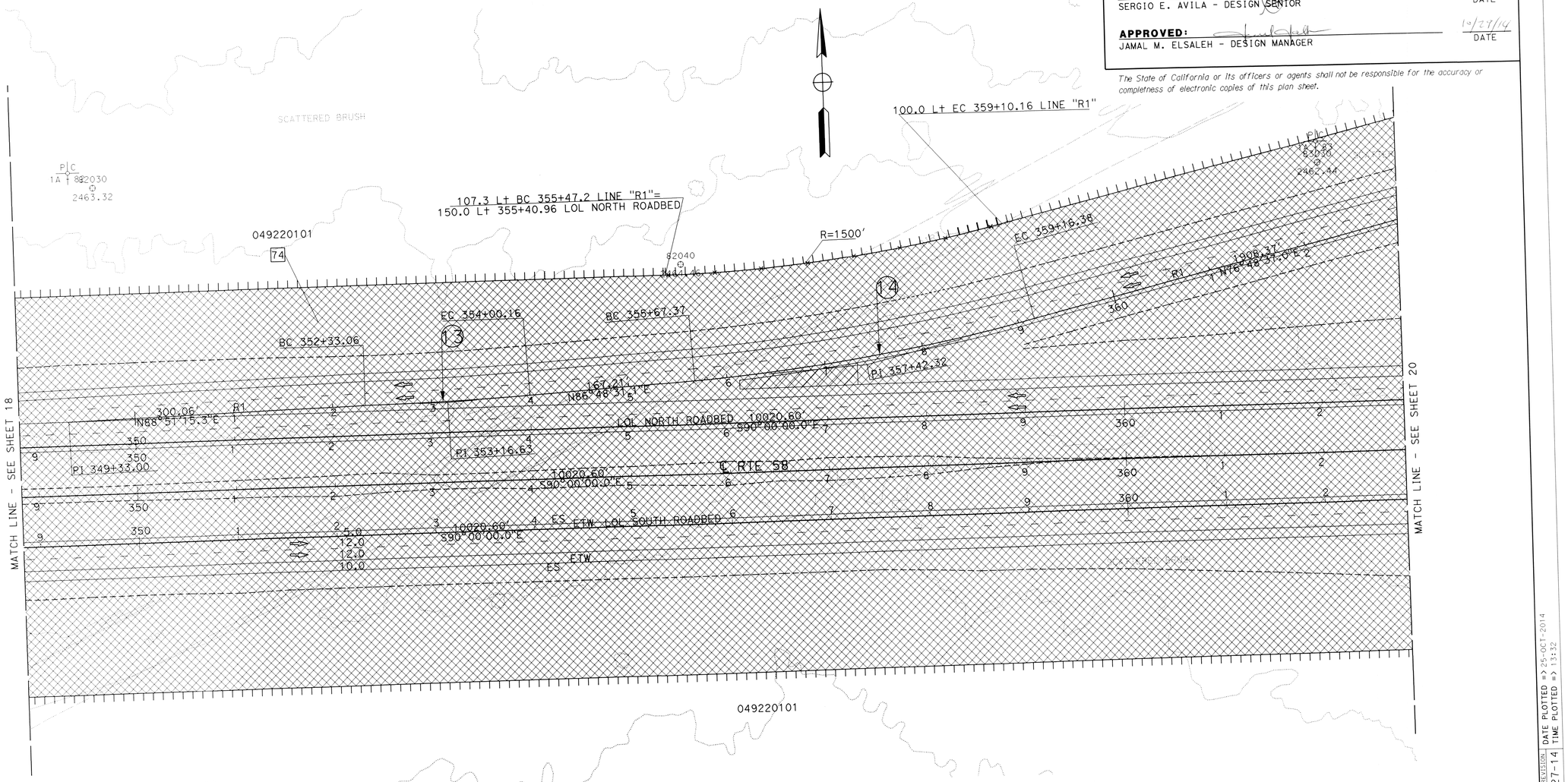

THIS PLAN ACCURATE FOR RIGHT OF WAY REQUIREMENT MAP ONLY.

STATE OF CALIFORNIA - DEPARTMENT OF TRANSPORTATION Caltrans • PROJECT DEVELOPMENT	FUNCTIONAL SUPERVISOR SERGIO E. AVILA	CALCULATED- DESIGNED BY THAO HOANG	CHECKED BY DAI HOANG	REVISED BY D HOANG	DATE REVISED 10-27-14

LAST REVISION | DATE PLOTTED => 25-OCT-2014 | TIME PLOTTED => 13:32

BORDER LAST REVISED 7/2/2010 | USERNAME => s108768 | DGN FILE => 08347700rw19.dgn | RELATIVE BORDER SCALE IS IN INCHES 0 1 2 3 | UNIT 2237 | PROJECT NUMBER & PHASE 0800000616

RIGHT OF WAY REQUIREMENT MAP

34770	06-Ker-58-PM143.5/143.9 08-SBd-58-PM0.0/12.9	10-27-2014	1"= 50'
EA	DIST-CO-RTE-PM	DATE	SCALE

CONSTRUCT 4-LANE EXPRESSWAY — PROJECT DESCRIPTION

20 OF 51 — SHEET

SUBMITTED: DAI HOANG - PROJECT ENGINEER — 10-27-14 DATE

CONCURRED: SERGIO E. AVILA - DESIGN SENIOR — 6/29/14 DATE

APPROVED: JAMAL M. ELSALEH - DESIGN MANAGER — 10/27/14 DATE

The State of California or its officers or agents shall not be responsible for the accuracy or completeness of electronic copies of this plan sheet.

LEGEND

- REQUIRED RIGHT OF WAY
- TEMPORARY CONSTRUCTION EASEMENT (TCE)
- R/W ACCESS CONTROL
- PARCEL BOUNDARY
- APN: ASSESSOR PARCEL NUMBER
- DIRECTION OF TRAVEL

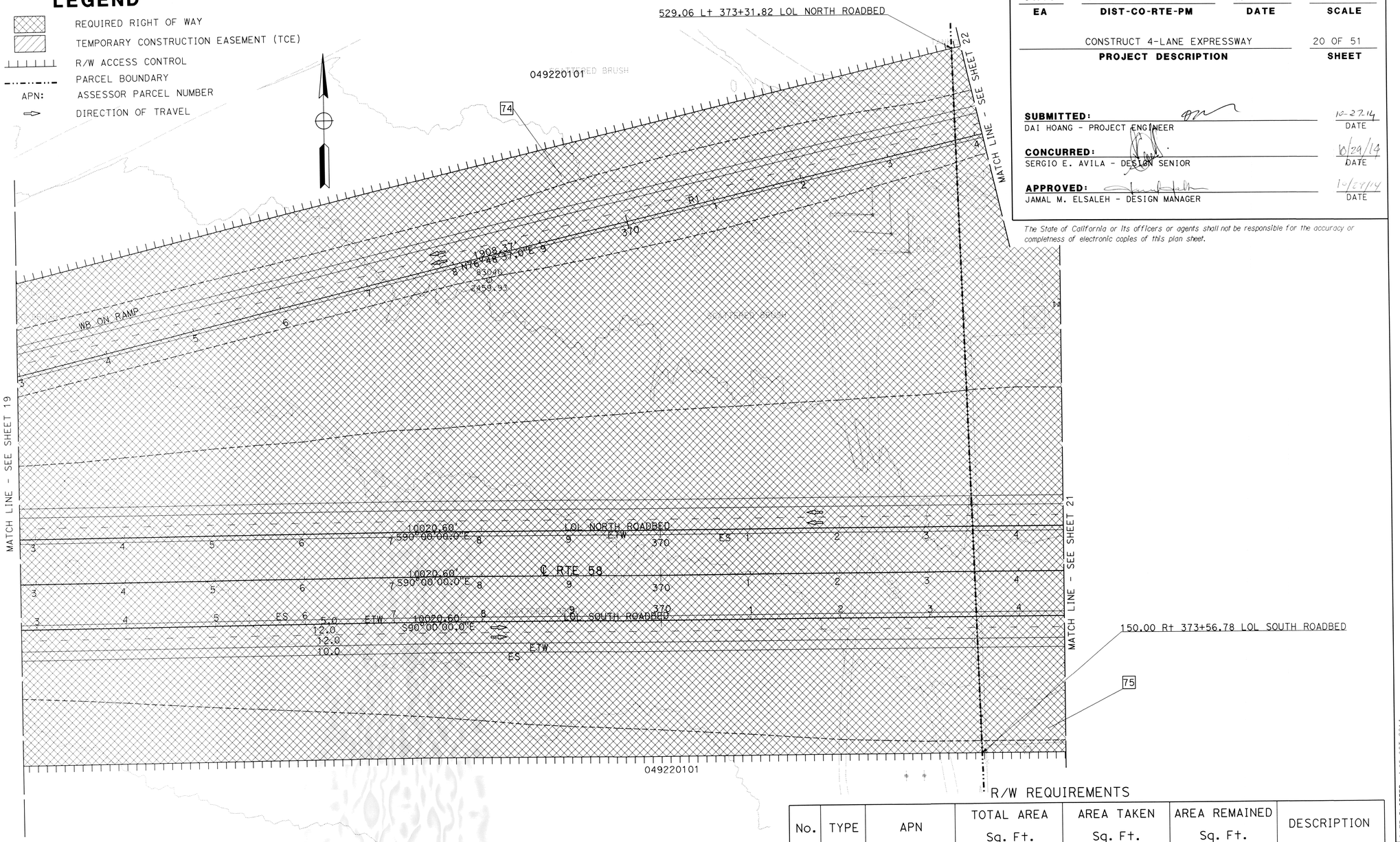

R/W REQUIREMENTS

No.	TYPE	APN	TOTAL AREA Sq. Ft.	AREA TAKEN Sq. Ft.	AREA REMAINED Sq. Ft.	DESCRIPTION
74	FEE	049220101	4,555,302.90	1,379,532.06	3,175,770.84	
75	FEE	049219104	719,436.88	302,964.60	416,472.28	

THIS PLAN ACCURATE FOR RIGHT OF WAY REQUIREMENT MAP ONLY.

STATE OF CALIFORNIA - DEPARTMENT OF TRANSPORTATION
Caltrans PROJECT DEVELOPMENT
FUNCTIONAL SUPERVISOR: SERGIO E. AVILA
CALCULATED/DESIGNED BY: THAO HOANG
CHECKED BY: DAI HOANG
REVISED BY: D HOANG — DATE REVISED: 10-27-14

LAST REVISION — DATE PLOTTED => 25-OCT-2014 — TIME PLOTTED => 13:38

BORDER LAST REVISED 7/2/2010 | USERNAME => s108768 | DGN FILE => 08347700rw20.dgn | RELATIVE BORDER SCALE IS IN INCHES (0 1 2 3) | UNIT 2237 | PROJECT NUMBER & PHASE 0800000616

RIGHT OF WAY REQUIREMENT MAP

34770	06-Ker-58-PM143.5/143.9 08-SBd-58-PM0.0/12.9	10-27-2014	1"= 50'
EA	DIST-CO-RTE-PM	DATE	SCALE

CONSTRUCT 4-LANE EXPRESSWAY — PROJECT DESCRIPTION

21 OF 51 — SHEET

SUBMITTED: DAI HOANG - PROJECT ENGINEER — 10-28-14 DATE

CONCURRED: SERGIO E. AVILA - DESIGN SENIOR — 10/29/14 DATE

APPROVED: JAMAL M. ELSALEH - DESIGN MANAGER — 10/27/14 DATE

The State of California or its officers or agents shall not be responsible for the accuracy or completness of electronic copies of this plan sheet.

CURVE DATA

No.	R	Δ	T	L
(17)	250.00	161°56'29"	1573.24	706.60
(18)	1400.00	17°51'19"	219.93	436.28

LEGEND

- REQUIRED RIGHT OF WAY
- TEMPORARY CONSTRUCTION EASEMENT (TCE)
- R/W ACCESS CONTROL
- PARCEL BOUNDARY
- APN: ASSESSOR PARCEL NUMBER
- DIRECTION OF TRAVEL

R/W REQUIREMENTS

No.	TYPE	APN	TOTAL AREA Sq. Ft.	AREA TAKEN Sq. Ft.	AREA REMAINED Sq. Ft.	DESCRIPTION
75	FEE	049219104	719,436.88	302,964.60	416,472.28	
76	FEE	049219103	31,999.37	1,162.58	30,836.79	
77	FEE	049219213	1,257,715.15	1,058,334.16	199,380.99	
78	FEE	049219212	134,182.67	7,278.06	126,904.61	

THIS PLAN ACCURATE FOR RIGHT OF WAY REQUIREMENT MAP ONLY.

STATE OF CALIFORNIA - DEPARTMENT OF TRANSPORTATION	FUNCTIONAL SUPERVISOR: SERGIO E. AVILA	CALCULATED-DESIGNED BY: THAO HOANG	CHECKED BY: DAI HOANG	REVISED BY: D HOANG — DATE REVISED: 10-27-14
PROJECT DEVELOPMENT				

BORDER LAST REVISED 7/2/2010 | USERNAME => s108768, DGN FILE => 08347700rw21.dgn | RELATIVE BORDER SCALE IS IN INCHES 0 1 2 3 | UNIT 2237 | PROJECT NUMBER & PHASE 0800000616 | LAST REVISION 10-27-14 | DATE PLOTTED => 28-OCT-2014, TIME PLOTTED => 08:04

RIGHT OF WAY REQUIREMENT MAP

EA	DIST-CO-RTE-PM	DATE	SCALE
34770	06-Ker-58-PM143.5/143.9 08-SBd-58-PM0.0/12.9	10-27-2014	1"= 50'

PROJECT DESCRIPTION	SHEET
CONSTRUCT 4-LANE EXPRESSWAY	22 OF 51

SUBMITTED: DAI HOANG - PROJECT ENGINEER — DATE 10-27-14

CONCURRED: SERGIO E. AVILA - DESIGN SENIOR — DATE 10/28/14

APPROVED: JAMAL M. ELSALEH - DESIGN MANAGER — DATE 10/28/14

The State of California or its officers or agents shall not be responsible for the accuracy or completeness of electronic copies of this plan sheet.

R/W REQUIREMENTS

No.	TYPE	APN	TOTAL AREA Sq. Ft.	AREA TAKEN Sq. Ft.	AREA REMAINED Sq. Ft.	DESCRIPTION
77	FEE	049219213	1,257,715.15	1,058,334.16	199,380.99	
80	FEE	049116410	757,419.31	1,781.20	755,638.11	
81	FEE	049117107	60,043.92	11,953.56	48,090.36	
119	FEE	049115111	1,590,952.71	18,102.31	1,572,850.40	

CURVE DATA

No.	R	Δ	T	L
15	550.00	45°54'50"	232.97	440.74
16	1000.00	27°51'19"	247.99	486.17

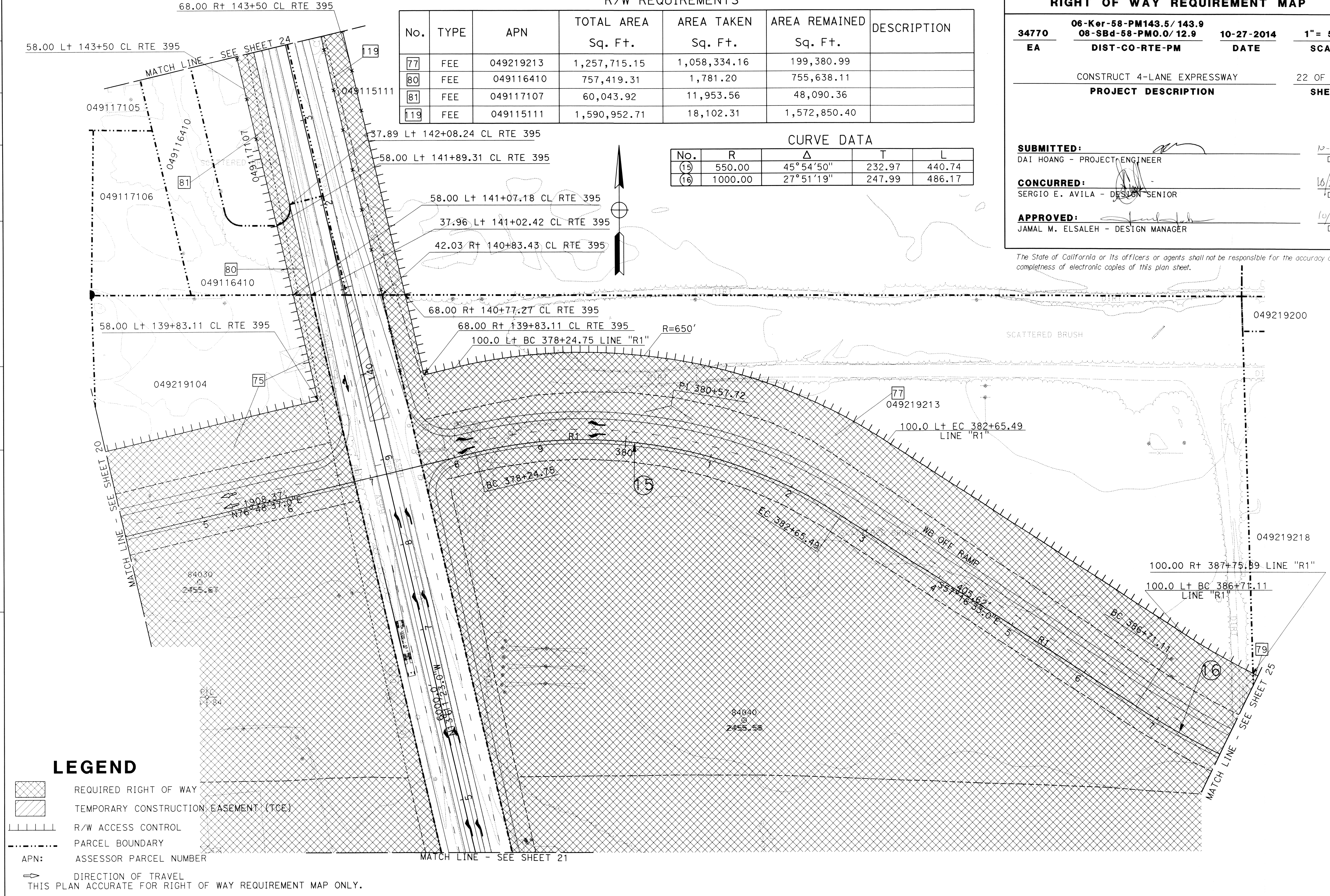

LEGEND

- REQUIRED RIGHT OF WAY
- TEMPORARY CONSTRUCTION EASEMENT (TCE)
- R/W ACCESS CONTROL
- PARCEL BOUNDARY
- APN: ASSESSOR PARCEL NUMBER
- DIRECTION OF TRAVEL

THIS PLAN ACCURATE FOR RIGHT OF WAY REQUIREMENT MAP ONLY.

STATE OF CALIFORNIA - DEPARTMENT OF TRANSPORTATION
Caltrans PROJECT DEVELOPMENT

FUNCTIONAL SUPERVISOR: SERGIO E. AVILA
CALCULATED-DESIGNED BY: THAO HOANG — CHECKED BY: DAI HOANG
REVISED BY: D HOANG — DATE REVISED: 10-27-14

LAST REVISION: 10-27-14 — DATE PLOTTED => 25-OCT-2014 — TIME PLOTTED => 13:56

RIGHT OF WAY REQUIREMENT MAP

34770	06-Ker-58-PM143.5/143.9 08-SBd-58-PM0.0/12.9	10-27-2014	1"= 50'
EA	DIST-CO-RTE-PM	DATE	SCALE

CONSTRUCT 4-LANE EXPRESSWAY — PROJECT DESCRIPTION

23 OF 51 — SHEET

SUBMITTED: DAI HOANG - PROJECT ENGINEER — 10-29-14 DATE

CONCURRED: SERGIO E. AVILA - DESIGN SENIOR — 10/29/14 DATE

APPROVED: JAMAL M. ELSALEH - DESIGN MANAGER — 10/29/14 DATE

The State of California or its officers or agents shall not be responsible for the accuracy or completeness of electronic copies of this plan sheet.

LEGEND

- REQUIRED RIGHT OF WAY
- TEMPORARY CONSTRUCTION EASEMENT (TCE)
- R/W ACCESS CONTROL
- PARCEL BOUNDARY
- APN: ASSESSOR PARCEL NUMBER
- DIRECTION OF TRAVEL

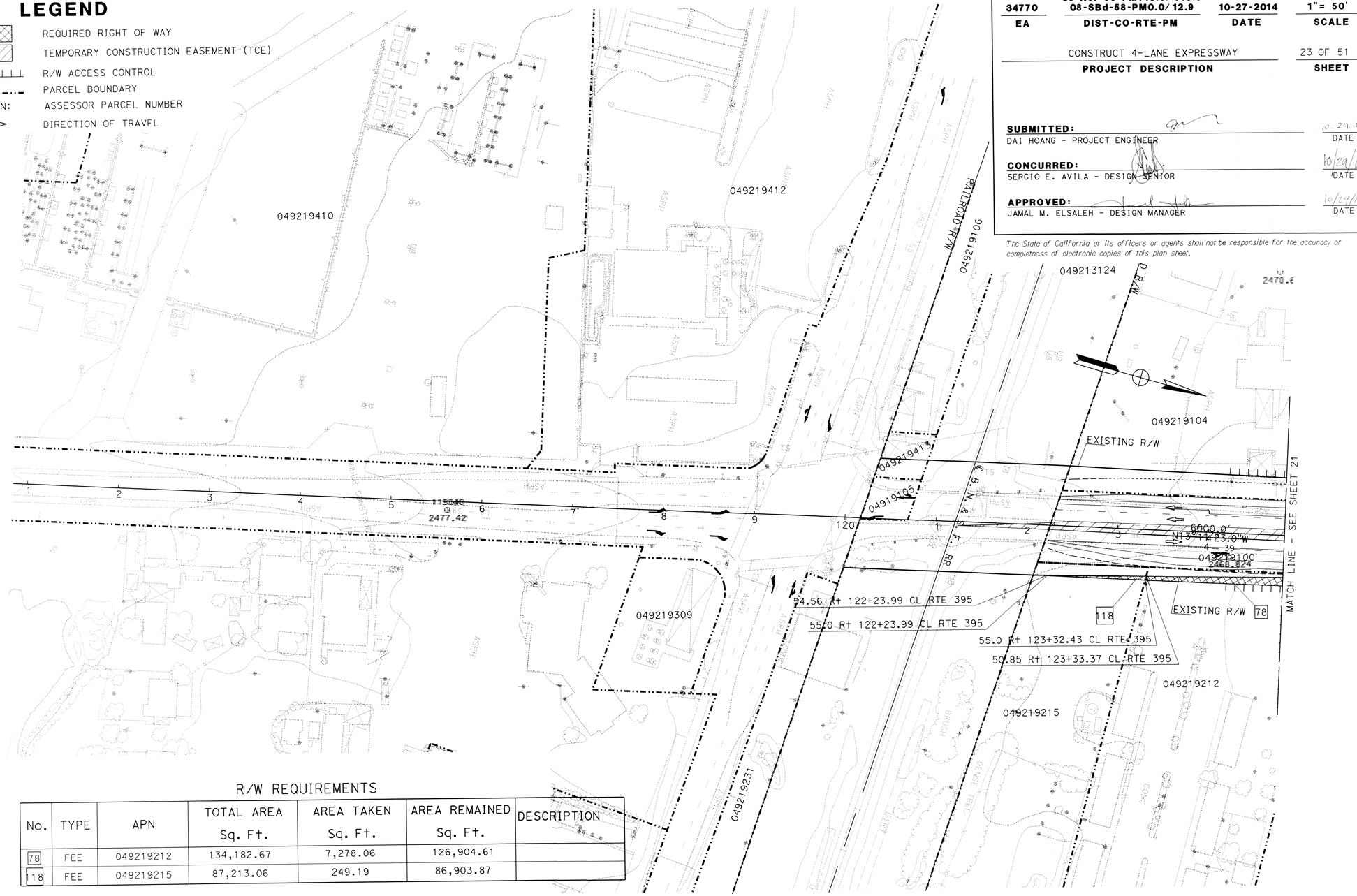

R/W REQUIREMENTS

No.	TYPE	APN	TOTAL AREA Sq. Ft.	AREA TAKEN Sq. Ft.	AREA REMAINED Sq. Ft.	DESCRIPTION
78	FEE	049219212	134,182.67	7,278.06	126,904.61	
118	FEE	049219215	87,213.06	249.19	86,903.87	

THIS PLAN ACCURATE FOR RIGHT OF WAY REQUIREMENT MAP ONLY.

STATE OF CALIFORNIA - DEPARTMENT OF TRANSPORTATION
Caltrans PROJECT DEVELOPMENT
FUNCTIONAL SUPERVISOR: SERGIO E. AVILA
CALCULATED/DESIGNED BY: THAO HOANG
CHECKED BY: DAI HOANG
REVISED BY: D HOANG
DATE REVISED: 10-27-14

LAST REVISION | DATE PLOTTED => 29-OCT-2014
TIME PLOTTED => 10:40

BORDER LAST REVISED 7/2/2010
USERNAME => s108768
DGN FILE => 08347700rw23.dgn
RELATIVE BORDER SCALE IS IN INCHES 0 1 2 3
UNIT 2237
PROJECT NUMBER & PHASE 0800000616

RIGHT OF WAY REQUIREMENT MAP

34770	06-Ker-58-PM143.5/143.9 08-SBd-58-PM0.0/12.9	10-27-2014	1"= 50'
EA	DIST-CO-RTE-PM	DATE	SCALE

CONSTRUCT 4-LANE EXPRESSWAY — PROJECT DESCRIPTION

24 OF 51 — SHEET

SUBMITTED: DAI HOANG - PROJECT ENGINEER — 10-27-14 DATE

CONCURRED: SERGIO E. AVILA - DESIGN SENIOR — 10/29/14 DATE

APPROVED: JAMAL M. ELSALEH - DESIGN MANAGER — 10/29/14 DATE

The State of California or its officers or agents shall not be responsible for the accuracy or completness of electronic copies of this plan sheet.

LEGEND

- REQUIRED RIGHT OF WAY
- TEMPORARY CONSTRUCTION EASEMENT (TCE)
- R/W ACCESS CONTROL
- PARCEL BOUNDARY
- APN: ASSESSOR PARCEL NUMBER
- DIRECTION OF TRAVEL

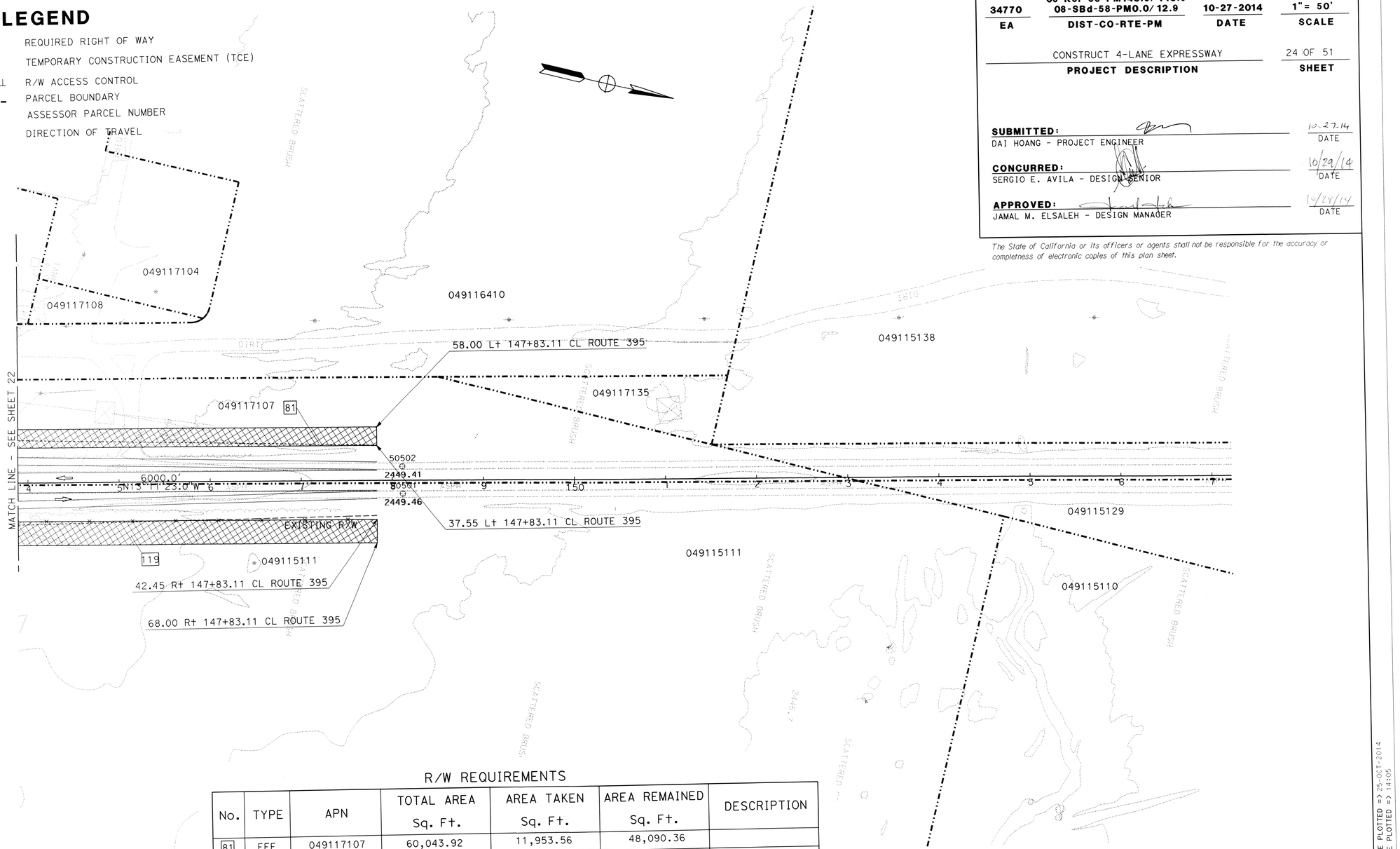

R/W REQUIREMENTS

No.	TYPE	APN	TOTAL AREA Sq. Ft.	AREA TAKEN Sq. Ft.	AREA REMAINED Sq. Ft.	DESCRIPTION
81	FEE	049117107	60,043.92	11,953.56	48,090.36	
119	FEE	049115111	1,590,952.71	18,102.31	1,572,850.40	

THIS PLAN ACCURATE FOR RIGHT OF WAY REQUIREMENT MAP ONLY.

STATE OF CALIFORNIA - DEPARTMENT OF TRANSPORTATION
PROJECT DEVELOPMENT
FUNCTIONAL SUPERVISOR: SERGIO E. AVILA
CALCULATED-DESIGNED BY: THAO HOANG
CHECKED BY: DAI HOANG
REVISED BY: D HOANG
DATE REVISED: 10-27-14

LAST REVISION: 10-27-14
DATE PLOTTED => 25-OCT-2014
TIME PLOTTED => 14:05

BORDER LAST REVISED 7/2/2010
USERNAME => s108768
DGN FILE => 08347700rw24.dgn
RELATIVE BORDER SCALE IS IN INCHES 0 1 2 3
UNIT 2237
PROJECT NUMBER & PHASE 0800000616

LEGEND

- REQUIRED RIGHT OF WAY
- TEMPORARY CONSTRUCTION EASEMENT (TCE)
- R/W ACCESS CONTROL
- PARCEL BOUNDARY
- APN: ASSESSOR PARCEL NUMBER
- DIRECTION OF TRAVEL

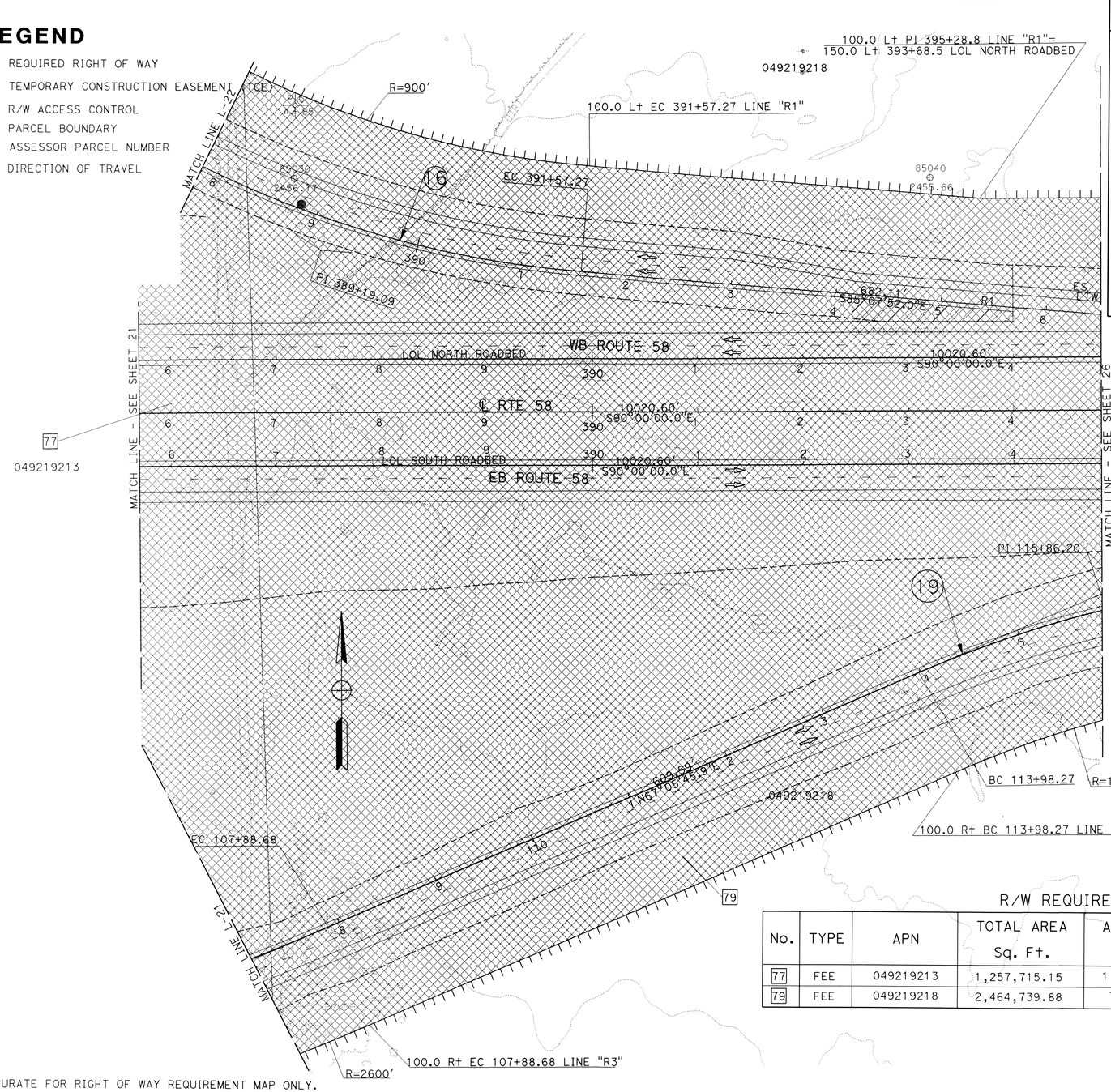

THIS PLAN ACCURATE FOR RIGHT OF WAY REQUIREMENT MAP ONLY.

RIGHT OF WAY REQUIREMENT MAP

34770	06-Ker-58-PM143.5/143.9 08-SBd-58-PM0.0/12.9	10-27-2014	1"= 50'
EA	DIST-CO-RTE-PM	DATE	SCALE

CONSTRUCT 4-LANE EXPRESSWAY — PROJECT DESCRIPTION

25 OF 51 — SHEET

SUBMITTED: DAI HOANG - PROJECT ENGINEER — 10-27-14 DATE

CONCURRED: SERGIO E. AVILA - DESIGN SENIOR — 10/29/14 DATE

APPROVED: JAMAL M. ELSALEH - DESIGN MANAGER — 10/27/14 DATE

The State of California or its officers or agents shall not be responsible for the accuracy or completeness of electronic copies of this plan sheet.

CURVE DATA

No.	R	Δ	T	L
(16)	1000.00	27°51'19"	247.99	486.17
(19)	1400.00	26°42'28"	332.34	652.59

R/W REQUIREMENTS

No.	TYPE	APN	TOTAL AREA Sq. Ft.	AREA TAKEN Sq. Ft.	AREA REMAINED Sq. Ft.	DESCRIPTION
77	FEE	049219213	1,257,715.15	1,058,334.16	199,380.99	
79	FEE	049219218	2,464,739.88	785,227.38	1,679,512.50	

CALCULATED-DESIGNED BY	THAO HOANG	REVISED BY	D HOANG
CHECKED BY	DAI HOANG	DATE REVISED	10-27-14
FUNCTIONAL SUPERVISOR	SERGIO E. AVILA		

STATE OF CALIFORNIA - DEPARTMENT OF TRANSPORTATION
Caltrans PROJECT DEVELOPMENT

LAST REVISION 10-27-14 — DATE PLOTTED => 25-OCT-2014 — TIME PLOTTED => 14:11

BORDER LAST REVISED 7/2/2010 | USERNAME => s108768 | DGN FILE => 08347700rw25.dgn | RELATIVE BORDER SCALE IS IN INCHES 0 1 2 3 | UNIT 2237 | PROJECT NUMBER & PHASE 0800000616

RIGHT OF WAY REQUIREMENT MAP

34770	06-Ker-58-PM143.5/143.9 08-SBd-58-PM0.0/12.9	10-27-2014	1"= 50'
EA	DIST-CO-RTE-PM	DATE	SCALE

CONSTRUCT 4-LANE EXPRESSWAY — PROJECT DESCRIPTION

26 OF 51 — SHEET

SUBMITTED: DAI HOANG - PROJECT ENGINEER — 10-27-14 DATE

CONCURRED: SERGIO E. AVILA - DESIGN SENIOR — 10/23/14 DATE

APPROVED: JAMAL M. ELSALEH - DESIGN MANAGER — 10/24/14 DATE

The State of California or its officers or agents shall not be responsible for the accuracy or completness of electronic copies of this plan sheet.

LEGEND

- REQUIRED RIGHT OF WAY
- TEMPORARY CONSTRUCTION EASEMENT (TCE)
- R/W ACCESS CONTROL
- PARCEL BOUNDARY
- APN: ASSESSOR PARCEL NUMBER
- DIRECTION OF TRAVEL

CURVE DATA

No.	R	Δ	T	L
(19)	2000.00	8°51'09"	154.81	309.01
(20)	3000.00	3°11'29"	83.57	167.10

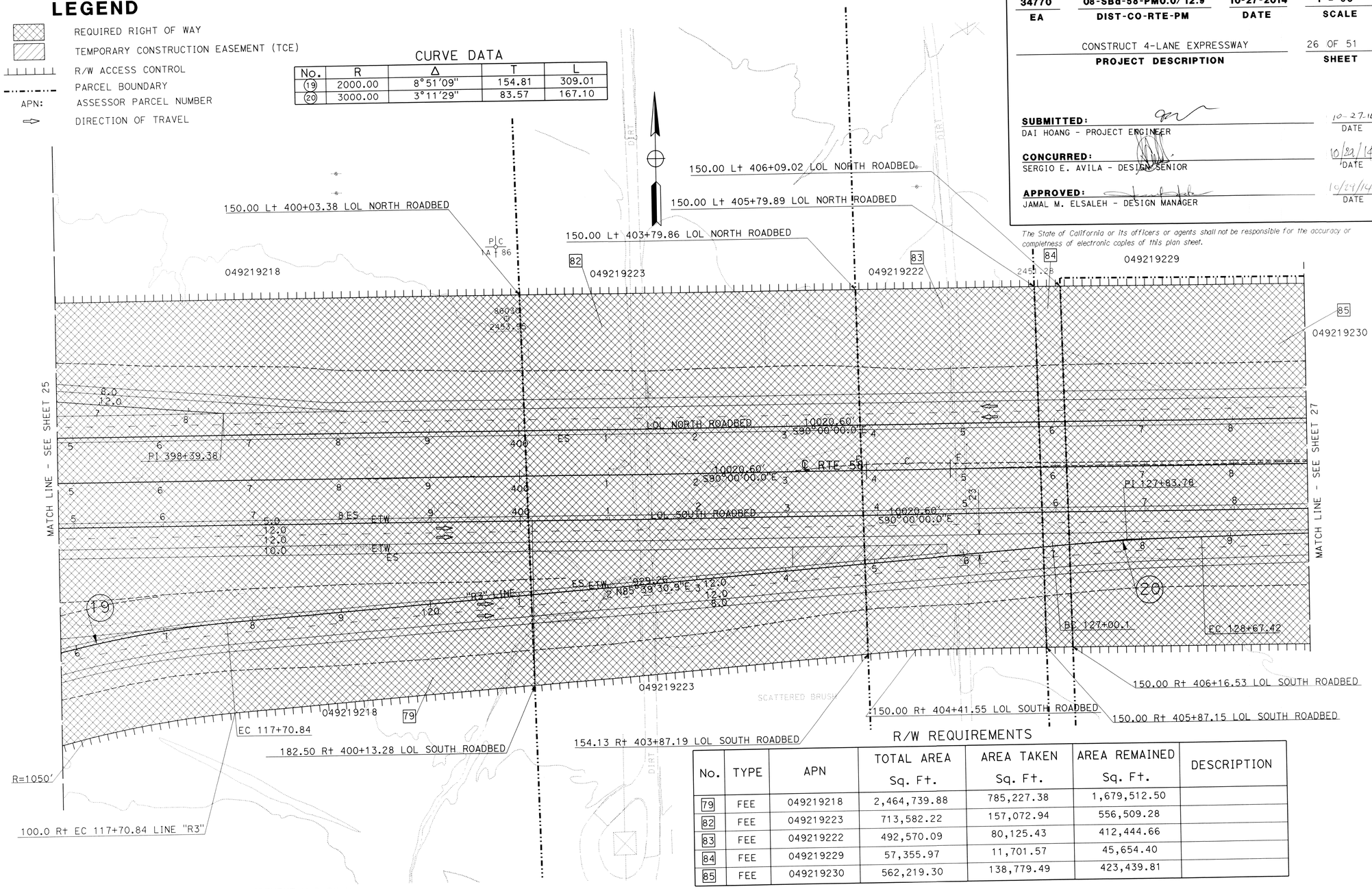

R/W REQUIREMENTS

No.	TYPE	APN	TOTAL AREA Sq. Ft.	AREA TAKEN Sq. Ft.	AREA REMAINED Sq. Ft.	DESCRIPTION
79	FEE	049219218	2,464,739.88	785,227.38	1,679,512.50	
82	FEE	049219223	713,582.22	157,072.94	556,509.28	
83	FEE	049219222	492,570.09	80,125.43	412,444.66	
84	FEE	049219229	57,355.97	11,701.57	45,654.40	
85	FEE	049219230	562,219.30	138,779.49	423,439.81	

THIS PLAN ACCURATE FOR RIGHT OF WAY REQUIREMENT MAP ONLY.

CALCULATED-DESIGNED BY	THAO HOANG		
CHECKED BY	DAI HOANG	D HOANG	10-27-14
FUNCTIONAL SUPERVISOR	SERGIO E. AVILA	REVISED BY	DATE REVISED

STATE OF CALIFORNIA - DEPARTMENT OF TRANSPORTATION
Caltrans PROJECT DEVELOPMENT

LAST REVISION 10-27-14 — DATE PLOTTED => 25-OCT-2014, TIME PLOTTED => 14:22

BORDER LAST REVISED 7/2/2010

USERNAME => s108768
DGN FILE => 08347700rw26.dgn

RELATIVE BORDER SCALE IS IN INCHES 0 1 2 3

UNIT 2237

PROJECT NUMBER & PHASE 0800000616

LEGEND

- REQUIRED RIGHT OF WAY
- TEMPORARY CONSTRUCTION EASEMENT (TCE)
- R/W ACCESS CONTROL
- PARCEL BOUNDARY
- APN: ASSESSOR PARCEL NUMBER
- DIRECTION OF TRAVEL

RIGHT OF WAY REQUIREMENT MAP

34770	06-Ker-58-PM143.5/143.9 08-SBd-58-PM0.0/12.9	10-27-2014	1"= 50'
EA	DIST-CO-RTE-PM	DATE	SCALE

CONSTRUCT 4-LANE EXPRESSWAY — PROJECT DESCRIPTION

27 OF 51 — SHEET

SUBMITTED: DAI HOANG - PROJECT ENGINEER — 10-27-14 DATE

CONCURRED: SERGIO E. AVILA - DESIGN SENIOR — 10/29/14 DATE

APPROVED: JAMAL M. ELSALEH - DESIGN MANAGER — 10/29/14 DATE

The State of California or its officers or agents shall not be responsible for the accuracy or completeness of electronic copies of this plan sheet.

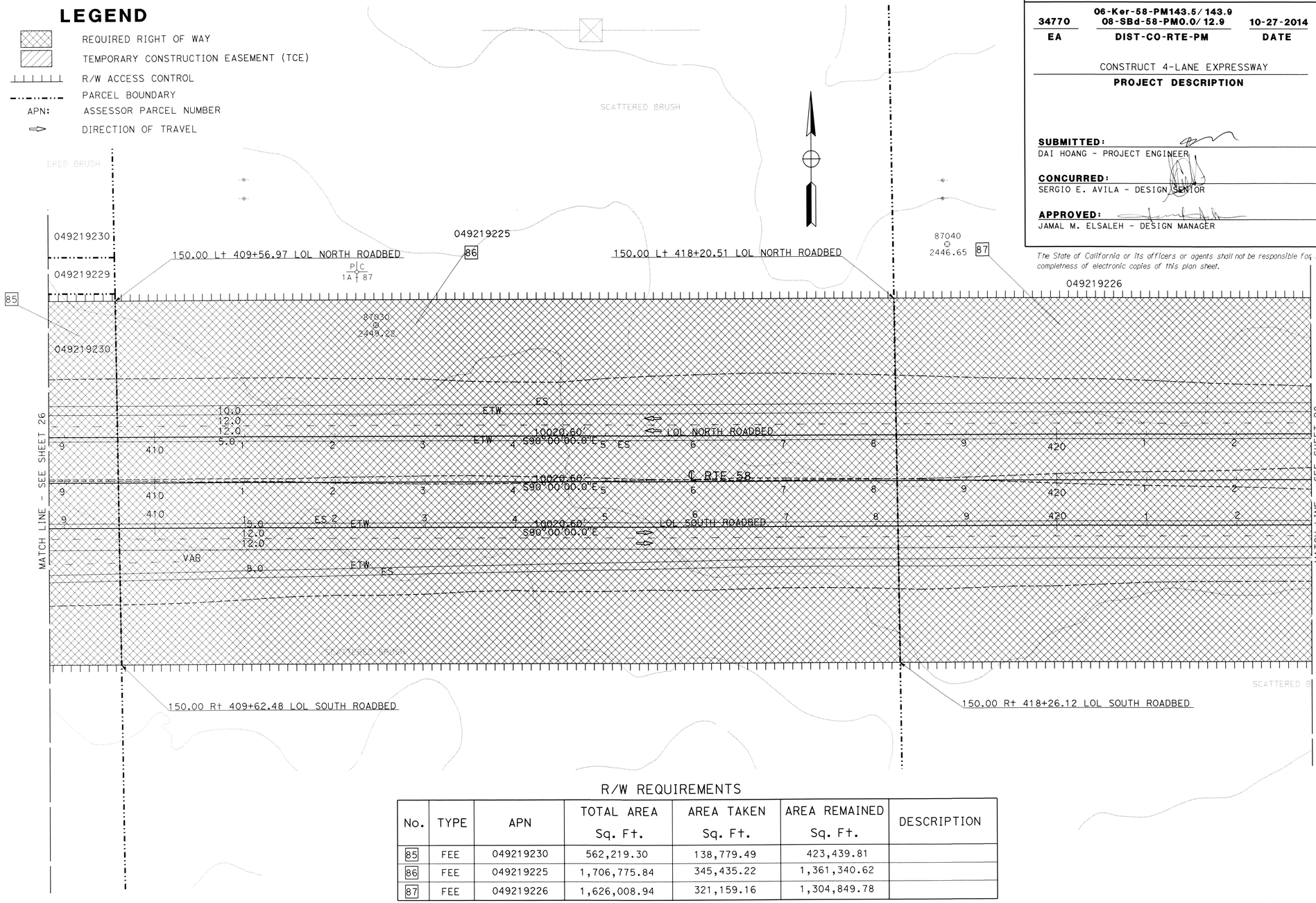

R/W REQUIREMENTS

No.	TYPE	APN	TOTAL AREA Sq. Ft.	AREA TAKEN Sq. Ft.	AREA REMAINED Sq. Ft.	DESCRIPTION
85	FEE	049219230	562,219.30	138,779.49	423,439.81	
86	FEE	049219225	1,706,775.84	345,435.22	1,361,340.62	
87	FEE	049219226	1,626,008.94	321,159.16	1,304,849.78	

THIS PLAN ACCURATE FOR RIGHT OF WAY REQUIREMENT MAP ONLY.

STATE OF CALIFORNIA - DEPARTMENT OF TRANSPORTATION	CALCULATED-DESIGNED BY: THAO HOANG	CHECKED BY: DAI HOANG	REVISED BY: D HOANG	DATE REVISED: 10-27-14
Caltrans PROJECT DEVELOPMENT	FUNCTIONAL SUPERVISOR: SERGIO E. AVILA			

LAST REVISION: 10-27-14
DATE PLOTTED => 25-OCT-2014
TIME PLOTTED => 14:26

BORDER LAST REVISED 7/2/2010 | USERNAME => s108768 | DGN FILE => 08347700rw27.dgn | RELATIVE BORDER SCALE IS IN INCHES 0 1 2 3 | UNIT 2237 | PROJECT NUMBER & PHASE 0800000616

RIGHT OF WAY REQUIREMENT MAP

34770	06-Ker-58-PM143.5/143.9 08-SBd-58-PM0.0/12.9	10-27-2014	1"= 50'
EA	DIST-CO-RTE-PM	DATE	SCALE

CONSTRUCT 4-LANE EXPRESSWAY — PROJECT DESCRIPTION

28 OF 51 — SHEET

SUBMITTED: DAI HOANG - PROJECT ENGINEER — 10-27-14 DATE

CONCURRED: SERGIO E. AVILA - DESIGN SENIOR — 10/29/14 DATE

APPROVED: JAMAL M. ELSALEH - DESIGN MANAGER — 10/27/14 DATE

The State of California or its officers or agents shall not be responsible for the accuracy or completness of electronic copies of this plan sheet.

LEGEND

- REQUIRED RIGHT OF WAY
- TEMPORARY CONSTRUCTION EASEMENT (TCE)
- R/W ACCESS CONTROL
- PARCEL BOUNDARY
- APN: ASSESSOR PARCEL NUMBER
- DIRECTION OF TRAVEL

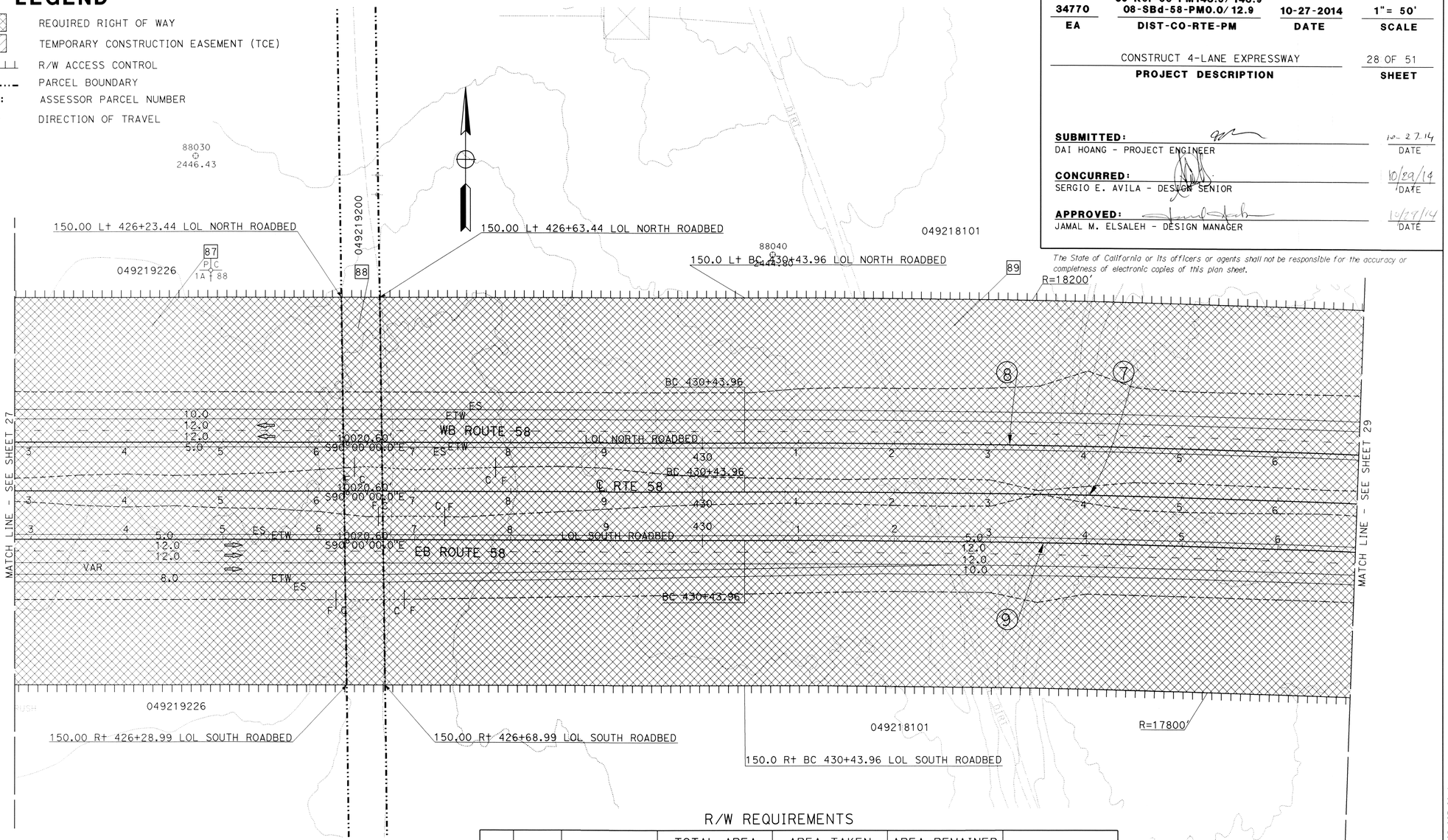

CURVE DATA

No.	R	Δ	T	L
(7)	18000.00	31°49'35"	5131.91	9998.55'
(8)	18050.00	31°52'19"	5153.95	10040.71
(9)	17950.00	31°52'19"	5125.40	9985.09

R/W REQUIREMENTS

No.	TYPE	APN	TOTAL AREA Sq. Ft.	AREA TAKEN Sq. Ft.	AREA REMAINED Sq. Ft.	DESCRIPTION
87	FEE	049219226	1,626,008.94	321,159.16	1,304,849.78	
88	FEE	049219200	242,020.03	16,001.60	226,018.43	
89	FEE	049218101	2,854,289.27	536,416.01	2,317,873.26	

THIS PLAN ACCURATE FOR RIGHT OF WAY REQUIREMENT MAP ONLY.

D HOANG	10-27-14	REVISED BY / DATE REVISED
THAO HOANG	DAI HOANG	CALCULATED-DESIGNED BY / CHECKED BY
STATE OF CALIFORNIA - DEPARTMENT OF TRANSPORTATION	PROJECT DEVELOPMENT	FUNCTIONAL SUPERVISOR
Caltrans	SERGIO E. AVILA	

LAST REVISION 10-27-14 — DATE PLOTTED => 25-OCT-2014, TIME PLOTTED => 14:29

BORDER LAST REVISED 7/2/2010 | USERNAME => s108768 | DGN FILE => 08347700rw28.dgn | RELATIVE BORDER SCALE IS IN INCHES 0 1 2 3 | UNIT 2237 | PROJECT NUMBER & PHASE 0800000616

RIGHT OF WAY REQUIREMENT MAP

34770	06-Ker-58-PM143.5/143.9 08-SBd-58-PM0.0/12.9	10-27-2014	1"= 50'
EA	DIST-CO-RTE-PM	DATE	SCALE

CONSTRUCT 4-LANE EXPRESSWAY — PROJECT DESCRIPTION

29 OF 51 — SHEET

SUBMITTED: DAI HOANG - PROJECT ENGINEER — 10-27-14 DATE

CONCURRED: SERGIO E. AVILA - DESIGN SENIOR — 10/29/14 DATE

APPROVED: JAMAL M. ELSALEH - DESIGN MANAGER — 10/29/14 DATE

The State of California or its officers or agents shall not be responsible for the accuracy or completeness of electronic copies of this plan sheet.

LEGEND

- REQUIRED RIGHT OF WAY
- TEMPORARY CONSTRUCTION EASEMENT (TCE)
- R/W ACCESS CONTROL
- PARCEL BOUNDARY
- APN: ASSESSOR PARCEL NUMBER
- DIRECTION OF TRAVEL

CURVE DATA

No.	R	Δ	T	L
7	18000.00	31°49'35"	5131.91	9998.55'
8	18050.00	31°52'19"	5153.95	10040.71
9	17950.00	31°52'19"	5125.40	9985.09

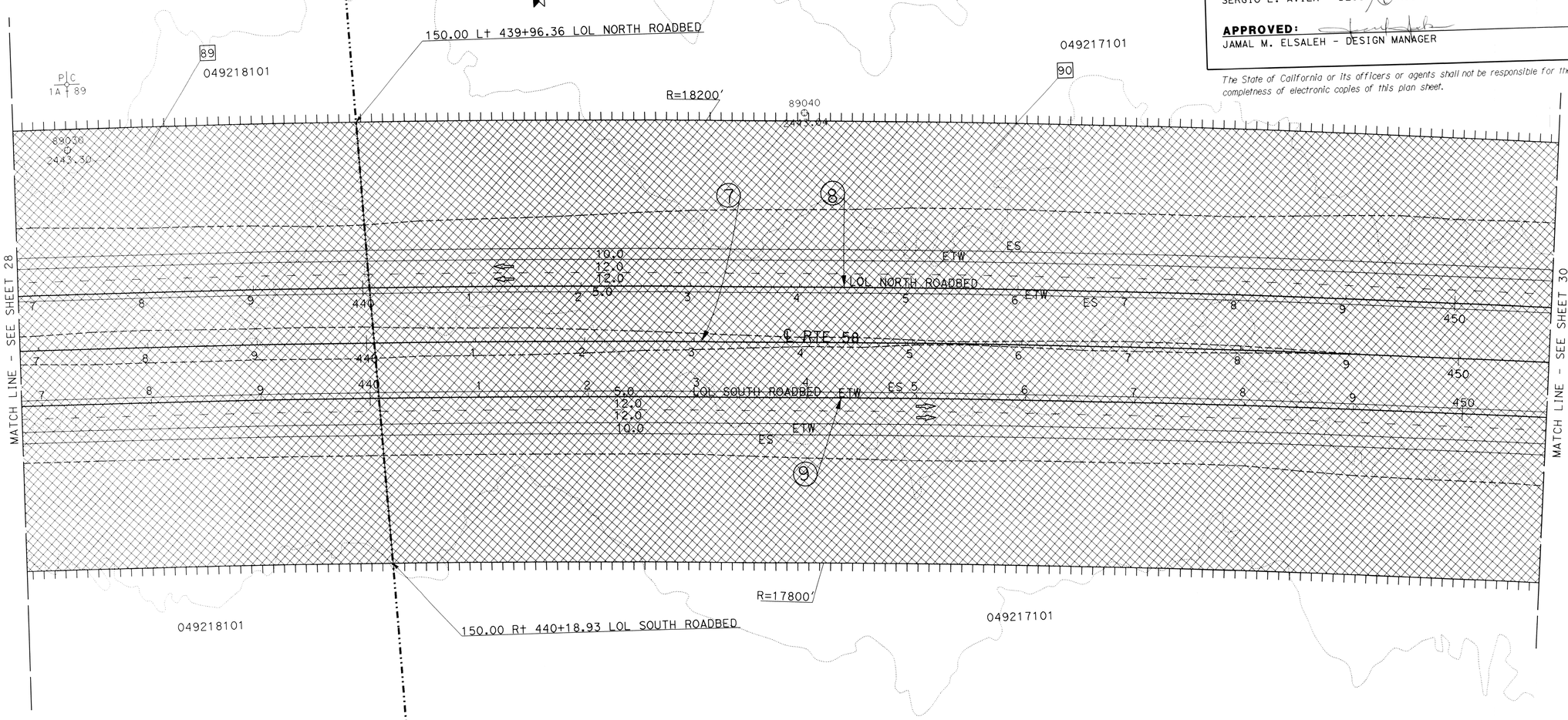

R/W REQUIREMENTS

No.	TYPE	APN	TOTAL AREA Sq. Ft.	AREA TAKEN Sq. Ft.	AREA REMAINED Sq. Ft.	DESCRIPTION
89	FEE	049218101	2,854,289.27	536,416.01	2,317,873.26	
90	FEE	049217101	2,936,692.68	536,376.14	2,400,316.54	

THIS PLAN ACCURATE FOR RIGHT OF WAY REQUIREMENT MAP ONLY.

D HOANG	10-27-14	THAO HOANG	DAI HOANG		
REVISED BY	DATE REVISED	CALCULATED-DESIGNED BY	CHECKED BY		

STATE OF CALIFORNIA - DEPARTMENT OF TRANSPORTATION
Caltrans PROJECT DEVELOPMENT
FUNCTIONAL SUPERVISOR: SERGIO E. AVILA

LAST REVISION: DATE PLOTTED => 25-OCT-2014; TIME PLOTTED => 14:32
10-27-14

BORDER LAST REVISED 7/2/2010 | USERNAME => s108768 | DGN FILE => 08347700rw29.dgn | RELATIVE BORDER SCALE IS IN INCHES (0 1 2 3) | UNIT 2237 | PROJECT NUMBER & PHASE 0800000616

RIGHT OF WAY REQUIREMENT MAP

34770	06-Ker-58-PM143.5/143.9 08-SBd-58-PM0.0/12.9	10-27-2014	1"= 50'
EA	DIST-CO-RTE-PM	DATE	SCALE

CONSTRUCT 4-LANE EXPRESSWAY — PROJECT DESCRIPTION

30 OF 51 — SHEET

SUBMITTED: DAI HOANG - PROJECT ENGINEER — 10-27-14 DATE

CONCURRED: SERGIO E. AVILA - DESIGN SENIOR — 10/29/14 DATE

APPROVED: JAMAL M. ELSALEH - DESIGN MANAGER — 10/29/14 DATE

The State of California or its officers or agents shall not be responsible for the accuracy or completness of electronic copies of this plan sheet.

LEGEND

- REQUIRED RIGHT OF WAY
- TEMPORARY CONSTRUCTION EASEMENT (TCE)
- R/W ACCESS CONTROL
- PARCEL BOUNDARY
- APN: ASSESSOR PARCEL NUMBER
- DIRECTION OF TRAVEL

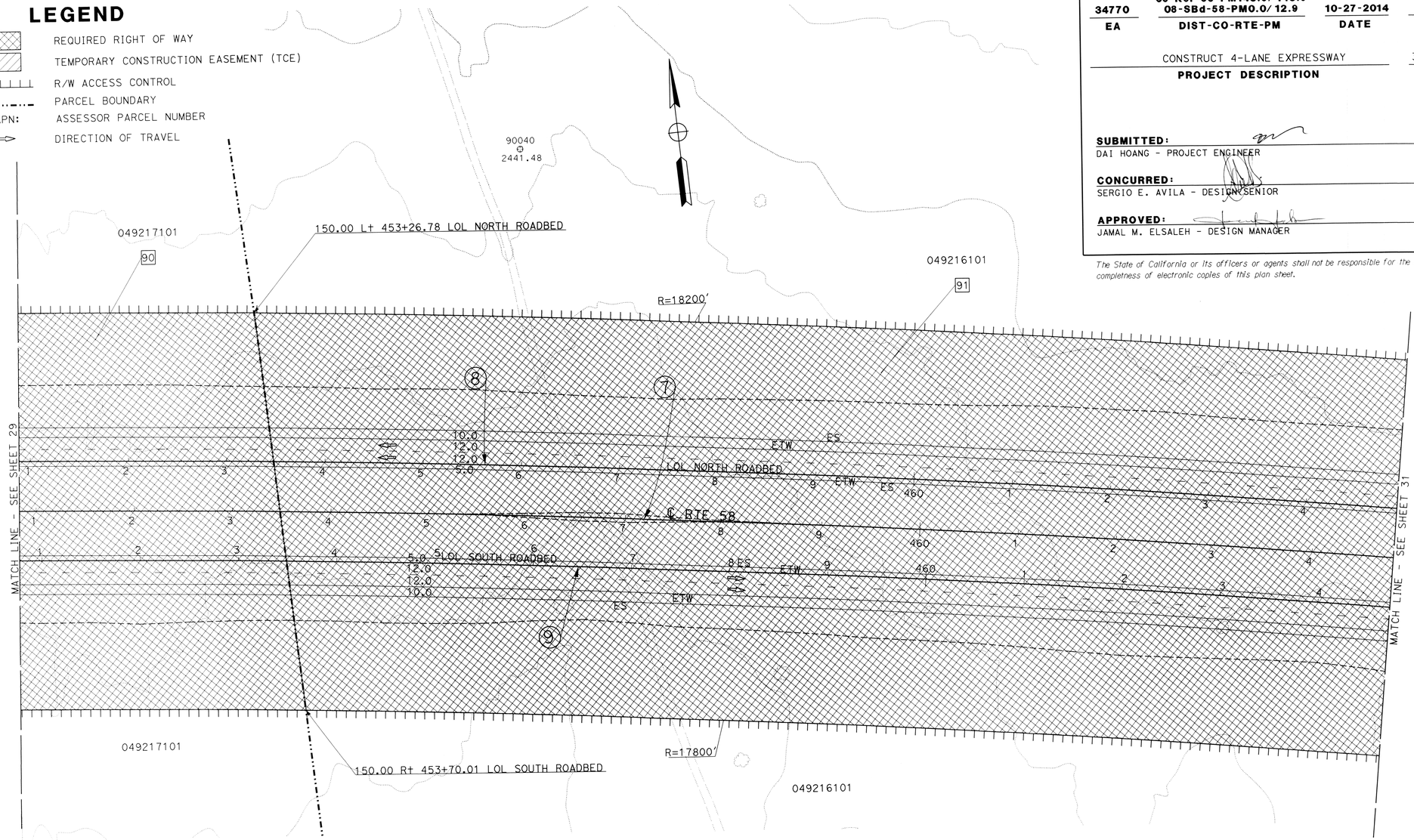

CURVE DATA

No.	R	Δ	T	L
(7)	18000.00	31°49'35"	5131.91	9998.55'
(8)	18050.00	31°52'19"	5153.95	10040.71
(9)	17950.00	31°52'19"	5125.40	9985.09

R/W REQUIREMENTS

No.	TYPE	APN	TOTAL AREA Sq. Ft.	AREA TAKEN Sq. Ft.	AREA REMAINED Sq. Ft.	DESCRIPTION
90	FEE	049217101	2,936,692.68	536,376.14	2,400,316.54	
91	FEE	049216101	3,037,973.20	541,723.53	2,496,249.67	

THIS PLAN ACCURATE FOR RIGHT OF WAY REQUIREMENT MAP ONLY.

REVISED BY	DATE REVISED
D HOANG	10-27-14

CALCULATED-DESIGNED BY: THAO HOANG
CHECKED BY: DAI HOANG
FUNCTIONAL SUPERVISOR: SERGIO E. AVILA

STATE OF CALIFORNIA - DEPARTMENT OF TRANSPORTATION
Caltrans® PROJECT DEVELOPMENT

LAST REVISION: 10-27-14
DATE PLOTTED => 25-OCT-2014
TIME PLOTTED => 14:35

BORDER LAST REVISED 7/2/2010

USERNAME => s108768
DGN FILE => 08347700rw30.dgn

RELATIVE BORDER SCALE IS IN INCHES 0 1 2 3

UNIT 2237

PROJECT NUMBER & PHASE 0800000616

LEGEND

- REQUIRED RIGHT OF WAY
- TEMPORARY CONSTRUCTION EASEMENT (TCE)
- R/W ACCESS CONTROL
- PARCEL BOUNDARY
- APN: ASSESSOR PARCEL NUMBER
- DIRECTION OF TRAVEL

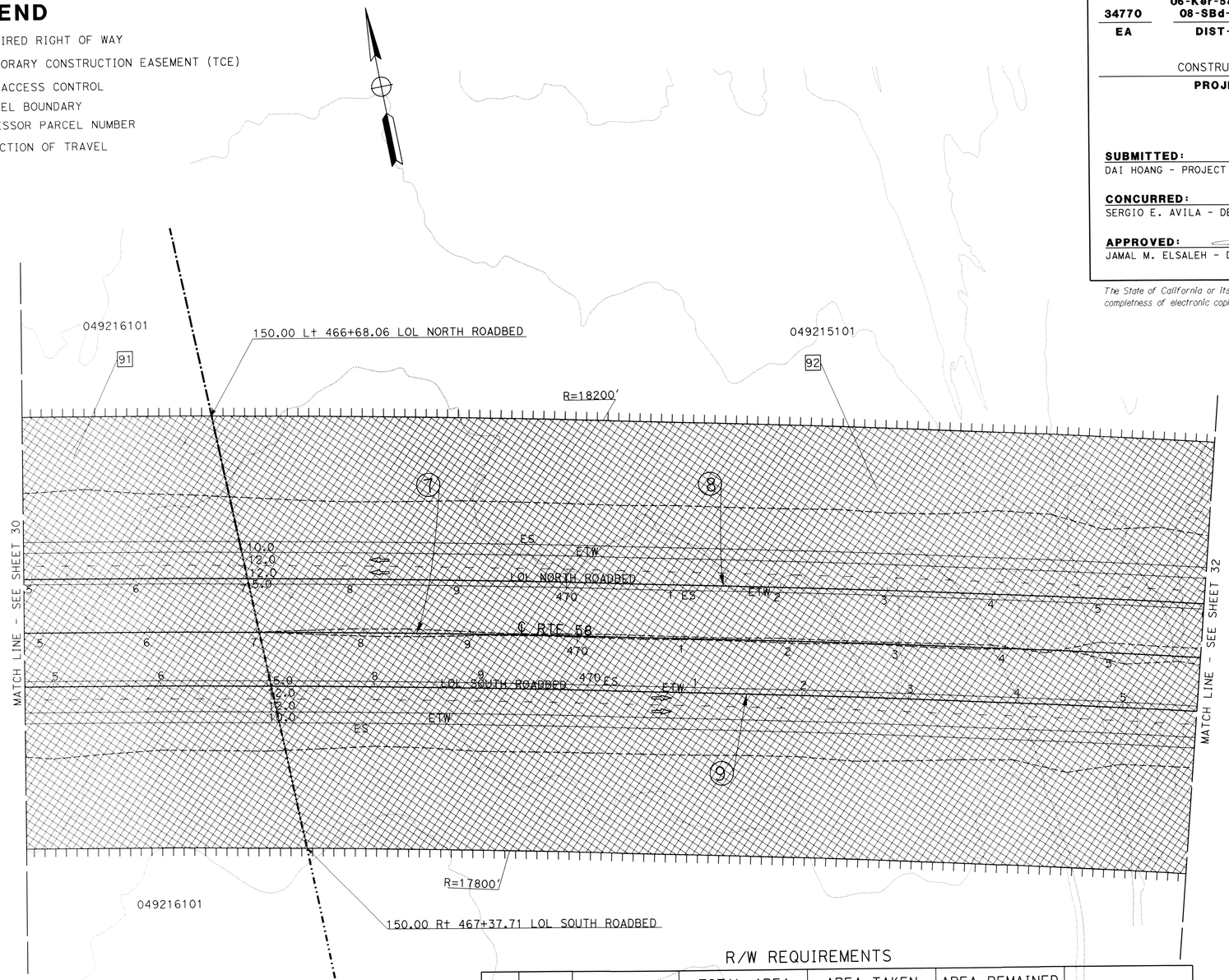

CURVE DATA

No.	R	Δ	T	L
7	18000.00	31°49'35"	5131.91	9998.55'
8	18050.00	31°52'19"	5153.95	10040.71
9	17950.00	31°52'19"	5125.40	9985.09

THIS PLAN ACCURATE FOR RIGHT OF WAY REQUIREMENT MAP ONLY.

R/W REQUIREMENTS

No.	TYPE	APN	TOTAL AREA Sq. Ft.	AREA TAKEN Sq. Ft.	AREA REMAINED Sq. Ft.	DESCRIPTION
91	FEE	049216101	3,037,973.20	541,723.53	2,496,249.67	
92	FEE	049215101	3,132,435.05	550,713.32	2,581,721.73	

RIGHT OF WAY REQUIREMENT MAP

34770	06-Ker-58-PM143.5/143.9 08-SBd-58-PM0.0/12.9	10-27-2014	1"= 50'
EA	DIST-CO-RTE-PM	DATE	SCALE

CONSTRUCT 4-LANE EXPRESSWAY — PROJECT DESCRIPTION

31 OF 51 — SHEET

SUBMITTED: DAI HOANG - PROJECT ENGINEER — 10-27-14 DATE

CONCURRED: SERGIO E. AVILA - DESIGN SENIOR — 10/29/14 DATE

APPROVED: JAMAL M. ELSALEH - DESIGN MANAGER — 10/29/14 DATE

The State of California or its officers or agents shall not be responsible for the accuracy or completness of electronic copies of this plan sheet.

REVISED BY	DATE REVISED
D HOANG	10-27-14

CALCULATED-DESIGNED BY: THAO HOANG
CHECKED BY: DAI HOANG
FUNCTIONAL SUPERVISOR: SERGIO E. AVILA

STATE OF CALIFORNIA - DEPARTMENT OF TRANSPORTATION
Caltrans PROJECT DEVELOPMENT

LAST REVISION 10-27-14
DATE PLOTTED => 25-OCT-2014
TIME PLOTTED => 14:38

BORDER LAST REVISED 7/2/2010
USERNAME => s108768
DGN FILE => 08347700rw31.dgn
RELATIVE BORDER SCALE IS IN INCHES 0 1 2 3
UNIT 2237
PROJECT NUMBER & PHASE 0800000616

RIGHT OF WAY REQUIREMENT MAP

34770	06-Ker-58-PM143.5/143.9 08-SBd-58-PM0.0/12.9	10-27-2014	1"= 50'
EA	DIST-CO-RTE-PM	DATE	SCALE

CONSTRUCT 4-LANE EXPRESSWAY — PROJECT DESCRIPTION

32 OF 51 — SHEET

SUBMITTED: DAI HOANG - PROJECT ENGINEER — 10-27-14 DATE

CONCURRED: SERGIO E. AVILA - DESIGN SENIOR — 10/29/14 DATE

APPROVED: JAMAL M. ELSALEH - DESIGN MANAGER — 10/29/14 DATE

The State of California or its officers or agents shall not be responsible for the accuracy or completness of electronic copies of this plan sheet.

LEGEND

- REQUIRED RIGHT OF WAY
- TEMPORARY CONSTRUCTION EASEMENT (TCE)
- R/W ACCESS CONTROL
- PARCEL BOUNDARY
- APN: ASSESSOR PARCEL NUMBER
- DIRECTION OF TRAVEL

CURVE DATA

No.	R	Δ	T	L
(7)	18000.00	31°49'35"	5131.91	9998.55'
(8)	18050.00	31°52'19"	5153.95	10040.71
(9)	17950.00	31°52'19"	5125.40	9985.09

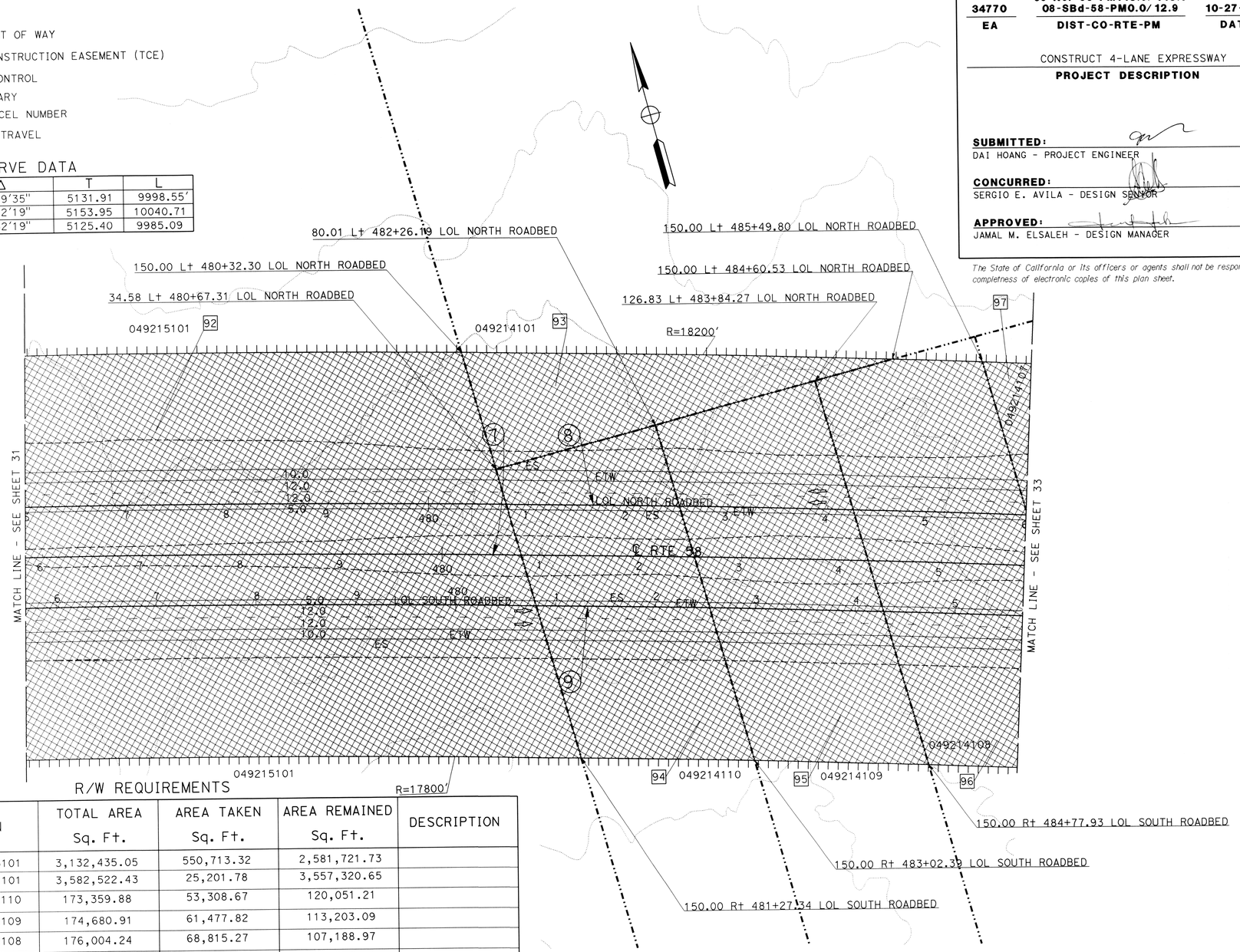

R/W REQUIREMENTS

No.	TYPE	APN	TOTAL AREA Sq. Ft.	AREA TAKEN Sq. Ft.	AREA REMAINED Sq. Ft.	DESCRIPTION
92	FEE	049215101	3,132,435.05	550,713.32	2,581,721.73	
93	FEE	049214101	3,582,522.43	25,201.78	3,557,320.65	
94	FEE	049214110	173,359.88	53,308.67	120,051.21	
95	FEE	049214109	174,680.91	61,477.82	113,203.09	
96	FEE	049214108	176,004.24	68,815.27	107,188.97	
97	FEE	049214107	177,327.20	69,998.86	107,328.34	

THIS PLAN ACCURATE FOR RIGHT OF WAY REQUIREMENT MAP ONLY.

STATE OF CALIFORNIA - DEPARTMENT OF TRANSPORTATION
Caltrans PROJECT DEVELOPMENT
FUNCTIONAL SUPERVISOR: SERGIO E. AVILA
CALCULATED-DESIGNED BY: THAO HOANG
CHECKED BY: DAI HOANG
REVISED BY: D HOANG
DATE REVISED: 10-27-14

LAST REVISION: DATE PLOTTED => 25-OCT-2014 TIME PLOTTED => 14:42

BORDER LAST REVISED 7/2/2010
USERNAME => s108768
DGN FILE => 08347700rw32.dgn
RELATIVE BORDER SCALE IS IN INCHES 0 1 2 3
UNIT 2237
PROJECT NUMBER & PHASE 0800000616

RIGHT OF WAY REQUIREMENT MAP

34770	06-Ker-58-PM143.5/143.9 08-SBd-58-PM0.0/12.9	10-27-2014	1"= 50'
EA	DIST-CO-RTE-PM	DATE	SCALE

CONSTRUCT 4-LANE EXPRESSWAY — PROJECT DESCRIPTION

33 OF 51 — SHEET

SUBMITTED: DAI HOANG - PROJECT ENGINEER — 10.27.14 DATE

CONCURRED: SERGIO E. AVILA - DESIGN SENIOR — 10/29/14 DATE

APPROVED: JAMAL M. ELSALEH - DESIGN MANAGER — 10/29/14 DATE

The State of California or its officers or agents shall not be responsible for the accuracy or completeness of electronic copies of this plan sheet.

LEGEND

- REQUIRED RIGHT OF WAY
- TEMPORARY CONSTRUCTION EASEMENT (TCE)
- R/W ACCESS CONTROL
- PARCEL BOUNDARY
- APN: ASSESSOR PARCEL NUMBER
- DIRECTION OF TRAVEL

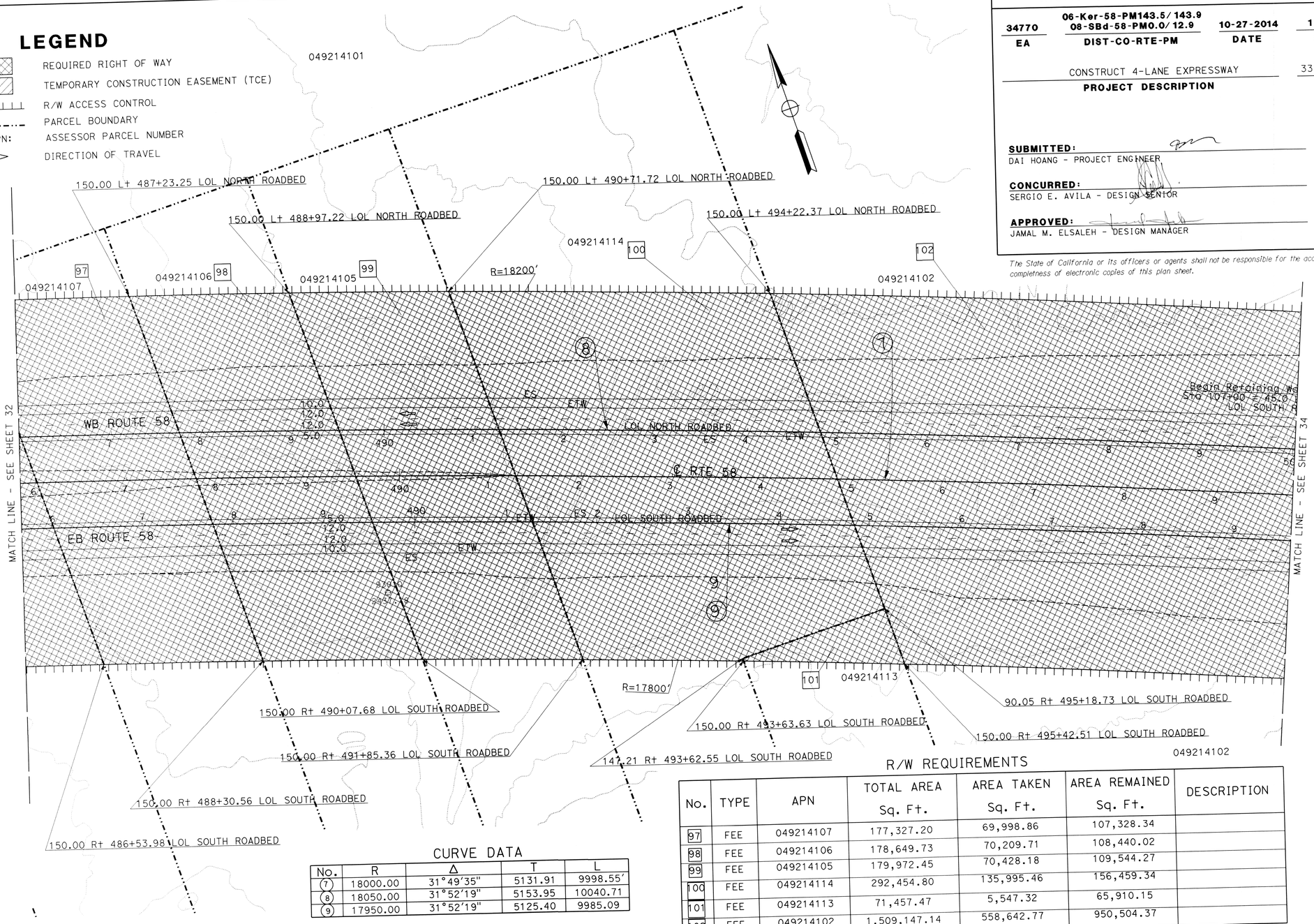

CURVE DATA

No.	R	Δ	T	L
(7)	18000.00	31°49'35"	5131.91	9998.55'
(8)	18050.00	31°52'19"	5153.95	10040.71
(9)	17950.00	31°52'19"	5125.40	9985.09

R/W REQUIREMENTS

No.	TYPE	APN	TOTAL AREA Sq. Ft.	AREA TAKEN Sq. Ft.	AREA REMAINED Sq. Ft.	DESCRIPTION
97	FEE	049214107	177,327.20	69,998.86	107,328.34	
98	FEE	049214106	178,649.73	70,209.71	108,440.02	
99	FEE	049214105	179,972.45	70,428.18	109,544.27	
100	FEE	049214114	292,454.80	135,995.46	156,459.34	
101	FEE	049214113	71,457.47	5,547.32	65,910.15	
102	FEE	049214102	1,509,147.14	558,642.77	950,504.37	

THIS PLAN ACCURATE FOR RIGHT OF WAY REQUIREMENT MAP ONLY.

STATE OF CALIFORNIA - DEPARTMENT OF TRANSPORTATION
Caltrans PROJECT DEVELOPMENT
FUNCTIONAL SUPERVISOR: SERGIO E. AVILA
CALCULATED-DESIGNED BY: THAO HOANG
CHECKED BY: DAI HOANG
REVISED BY: D HOANG
DATE REVISED: 10-27-14

LAST REVISION: DATE PLOTTED => 25-OCT-2014
TIME PLOTTED => 14:49

BORDER LAST REVISED 7/2/2010
USERNAME => s108768
DGN FILE => 08347700rw33.dgn
RELATIVE BORDER SCALE IS IN INCHES 0 1 2 3
UNIT 2237
PROJECT NUMBER & PHASE 0800000616

RIGHT OF WAY REQUIREMENT MAP

34770	06-Ker-58-PM143.5/143.9 08-SBd-58-PM0.0/12.9	10-27-2014	1"= 50'
EA	DIST-CO-RTE-PM	DATE	SCALE

CONSTRUCT 4-LANE EXPRESSWAY — PROJECT DESCRIPTION

34 OF 51 — SHEET

SUBMITTED: DAI HOANG - PROJECT ENGINEER — 10-27-14 DATE

CONCURRED: SERGIO E. AVILA - DESIGN SENIOR — 10/29/14 DATE

APPROVED: JAMAL M. ELSALEH - DESIGN MANAGER — 10/29/14 DATE

The State of California or its officers or agents shall not be responsible for the accuracy or completeness of electronic copies of this plan sheet.

LEGEND

- REQUIRED RIGHT OF WAY
- TEMPORARY CONSTRUCTION EASEMENT (TCE)
- R/W ACCESS CONTROL
- PARCEL BOUNDARY
- APN: ASSESSOR PARCEL NUMBER
- DIRECTION OF TRAVEL

CURVE DATA

No.	R	Δ	T	L
7	18000.00	31°49'35"	5131.91	9998.55'
8	18050.00	31°52'19"	5153.95	10040.71
9	17950.00	31°52'19"	5125.40	9985.09

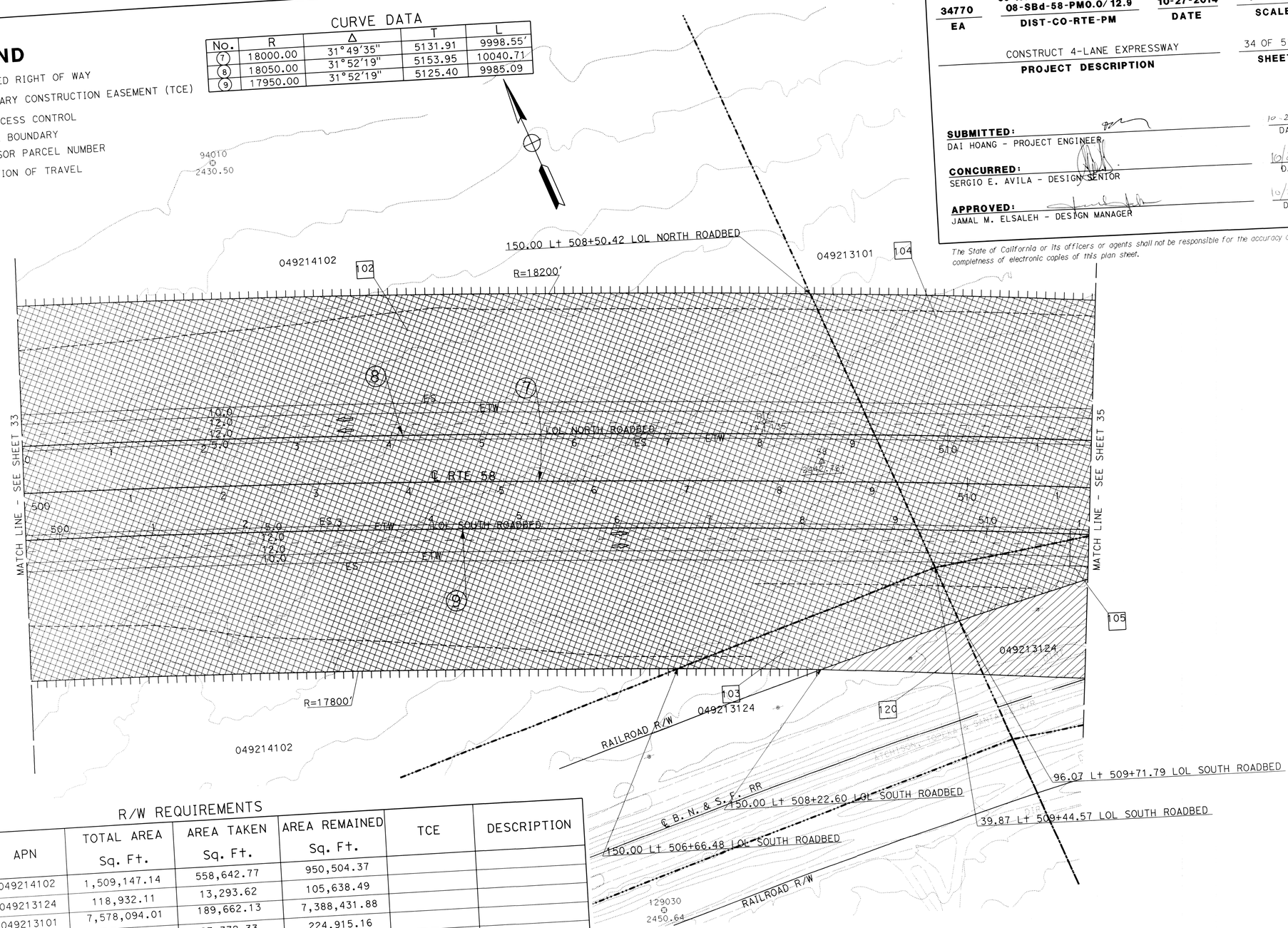

R/W REQUIREMENTS

No.	TYPE	APN	TOTAL AREA Sq. Ft.	AREA TAKEN Sq. Ft.	AREA REMAINED Sq. Ft.	TCE	DESCRIPTION
102	FEE	049214102	1,509,147.14	558,642.77	950,504.37		
103	FEE	049213124	118,932.11	13,293.62	105,638.49		
104	FEE	049213101	7,578,094.01	189,662.13	7,388,431.88		
105	FEE	049213124	252,287.49	27,372.33	224,915.16		
120						273,608.96	

THIS PLAN ACCURATE FOR RIGHT OF WAY REQUIREMENT MAP ONLY.

STATE OF CALIFORNIA - DEPARTMENT OF TRANSPORTATION
Caltrans PROJECT DEVELOPMENT
FUNCTIONAL SUPERVISOR: SERGIO E. AVILA
CALCULATED-DESIGNED BY: THAO HOANG
CHECKED BY: DAI HOANG
REVISED BY: D HOANG
DATE REVISED: 10-27-14

BORDER LAST REVISED 7/2/2010

USERNAME => s108768
DGN FILE => 08347700rw34.dgn

RELATIVE BORDER SCALE IS IN INCHES (0 1 2 3)

UNIT 2237

PROJECT NUMBER & PHASE 0800000616

LAST REVISION DATE PLOTTED => 25-OCT-2014
TIME PLOTTED => 14:57
10-27-14

RIGHT OF WAY REQUIREMENT MAP

34770 EA	06-Ker-58-PM143.5/143.9 08-SBd-58-PM0.0/12.9 DIST-CO-RTE-PM	10-27-2014 DATE	1"= 50' SCALE

CONSTRUCT 4-LANE EXPRESSWAY — PROJECT DESCRIPTION

35 OF 51 SHEET

SUBMITTED: DAI HOANG - PROJECT ENGINEER — 10-29-14 DATE

CONCURRED: SERGIO E. AVILA - DESIGN SENIOR — 10/29/14 DATE

APPROVED: JAMAL M. ELSALEH - DESIGN MANAGER — 10/29/14 DATE

The State of California or its officers or agents shall not be responsible for the accuracy or completness of electronic copies of this plan sheet.

LEGEND

- REQUIRED RIGHT OF WAY
- TEMPORARY CONSTRUCTION EASEMENT (TCE)
- R/W ACCESS CONTROL
- PARCEL BOUNDARY
- APN: ASSESSOR PARCEL NUMBER
- DIRECTION OF TRAVEL

R/W REQUIREMENTS

No.	TYPE	APN	TOTAL AREA Sq. Ft.	AREA TAKEN Sq. Ft.	AREA REMAINED Sq. Ft.	TCE	DESCRIPTION
104	FEE	049213101	7,578,094.01	189,662.13	7,388,431.88		
105	FEE	049213124	252,287.49	27,372.33	224,915.16		
106	FEE	049213109	187,980.24	121,377.02	66,603.22		
107	FEE	049213101	5,716,918.23	475,478.98	5,241,439.25		
120						273,608.96	

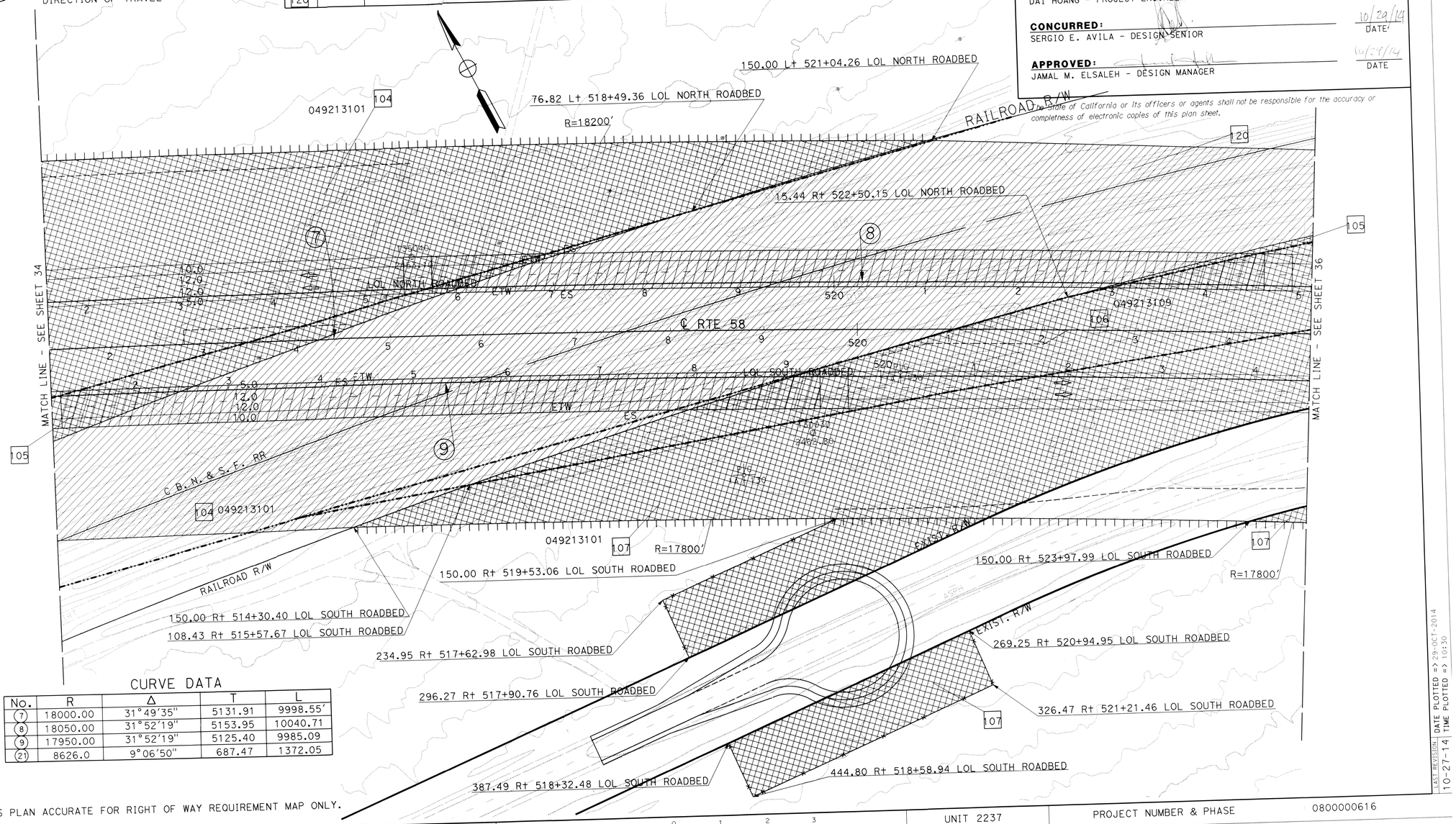

CURVE DATA

NO.	R	Δ	T	L
(7)	18000.00	31°49'35"	5131.91	9998.55'
(8)	18050.00	31°52'19"	5153.95	10040.71
(9)	17950.00	31°52'19"	5125.40	9985.09
(21)	8626.0	9°06'50"	687.47	1372.05

THIS PLAN ACCURATE FOR RIGHT OF WAY REQUIREMENT MAP ONLY.

CALCULATED-DESIGNED BY	CHECKED BY	REVISED BY	DATE REVISED
THAO HOANG	DAI HOANG	D HOANG	10-27-14

FUNCTIONAL SUPERVISOR: SERGIO E. AVILA

STATE OF CALIFORNIA - DEPARTMENT OF TRANSPORTATION
Caltrans® PROJECT DEVELOPMENT

LAST REVISION | DATE PLOTTED => 29-OCT-2014 | TIME PLOTTED => 10:30

BORDER LAST REVISED 7/2/2010 | USERNAME => s108768 | DGN FILE => 08347700rw35.dgn | RELATIVE BORDER SCALE IS IN INCHES 0 1 2 3 | UNIT 2237 | PROJECT NUMBER & PHASE 0800000616

RIGHT OF WAY REQUIREMENT MAP

34770	06-Ker-58-PM143.5/ 143.9 08-SBd-58-PM0.0/ 12.9	10-27-2014	1"= 50'
EA	DIST-CO-RTE-PM	DATE	SCALE

CONSTRUCT 4-LANE EXPRESSWAY — PROJECT DESCRIPTION

36 OF 51 — SHEET

SUBMITTED: DAI HOANG - PROJECT ENGINEER — 10-27-14 DATE

CONCURRED: SERGIO E. AVILA - DESIGN SENIOR — 10/29/14 DATE

APPROVED: JAMAL M. ELSALEH - DESIGN MANAGER — 10/29/14 DATE

The State of California or its officers or agents shall not be responsible for the accuracy or completeness of electronic copies of this plan sheet.

LEGEND

- REQUIRED RIGHT OF WAY
- TEMPORARY CONSTRUCTION EASEMENT (TCE)
- R/W ACCESS CONTROL
- PARCEL BOUNDARY
- APN: ASSESSOR PARCEL NUMBER
- DIRECTION OF TRAVEL

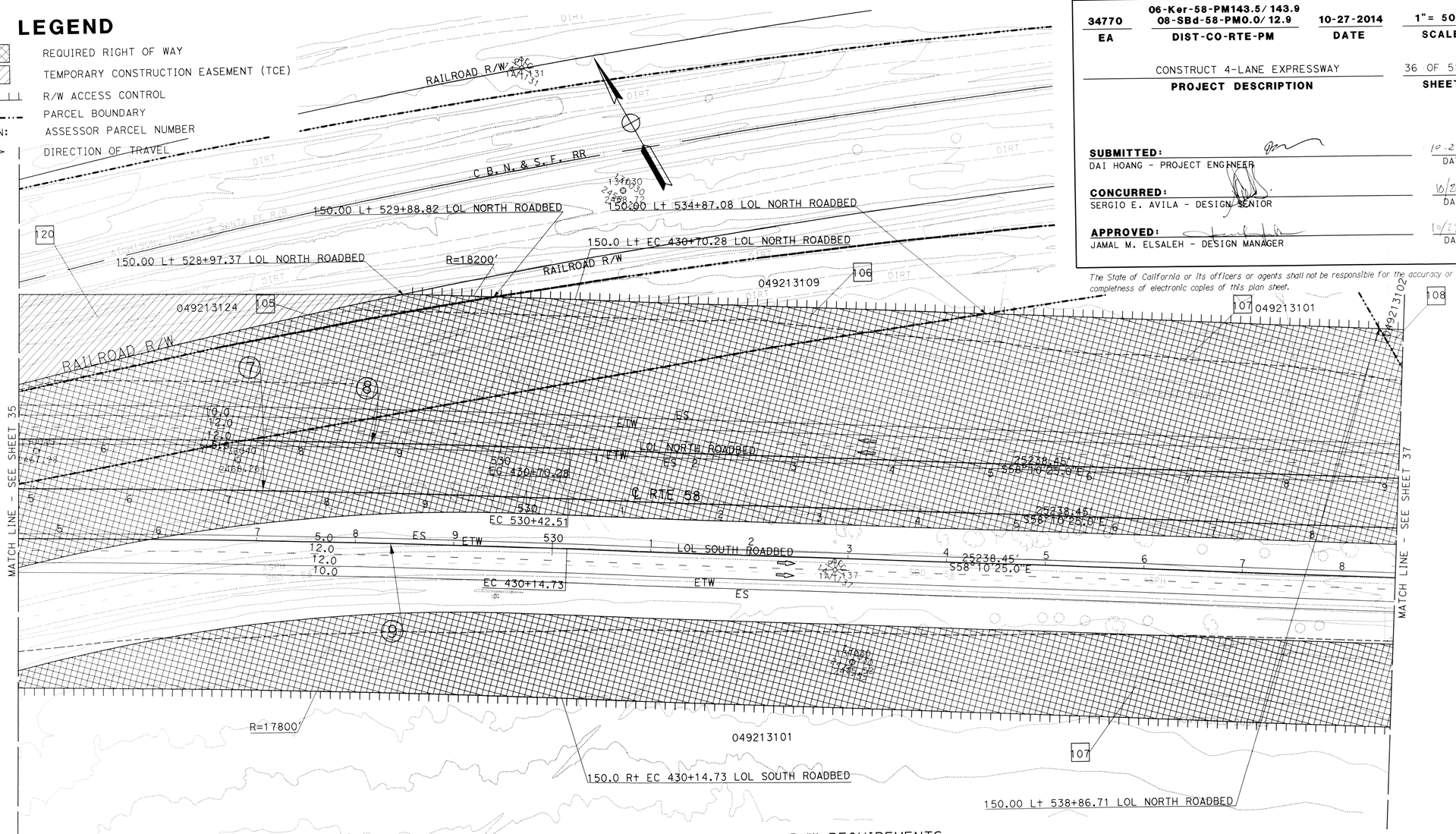

CURVE DATA

No.	R	Δ	T	L
(7)	18000.00	31°49'35"	5131.91	9998.55'
(8)	18050.00	31°52'19"	5153.95	10040.71
(9)	17950.00	31°52'19"	5125.40	9985.09

R/W REQUIREMENTS

No.	TYPE	APN	TOTAL AREA Sq. Ft.	AREA TAKEN Sq. Ft.	AREA REMAINED Sq. Ft.	TCE	DESCRIPTION
105	FEE	049213124	252,287.49	27,372.33	224,915.16		
106	FEE	049213109	187,980.24	121,377.02	66,603.22		
107	FEE	049213101	5,716,918.23	475,478.98	5,241,439.25		
108	FEE	049213102	2,661,897.99	852,159.81	1,809,738.18		
120						273,608.96	

THIS PLAN ACCURATE FOR RIGHT OF WAY REQUIREMENT MAP ONLY.

THAO HOANG | DAI HOANG — CALCULATED-DESIGNED BY | CHECKED BY
D HOANG | 10-27-14 — REVISED BY | DATE REVISED
SERGIO E. AVILA — FUNCTIONAL SUPERVISOR
STATE OF CALIFORNIA - DEPARTMENT OF TRANSPORTATION
Caltrans® PROJECT DEVELOPMENT

LAST REVISION | DATE PLOTTED => 25-OCT-2014
10-27-14 | TIME PLOTTED => 15:13

BORDER LAST REVISED 7/2/2010 | USERNAME => s108768 | DGN FILE => 08347700rw36.dgn | RELATIVE BORDER SCALE IS IN INCHES 0 1 2 3 | UNIT 2237 | PROJECT NUMBER & PHASE 0800000616

RIGHT OF WAY REQUIREMENT MAP

34770	06-Ker-58-PM143.5/143.9 08-SBd-58-PM0.0/12.9	10-27-2014	1"= 50'
EA	DIST-CO-RTE-PM	DATE	SCALE

CONSTRUCT 4-LANE EXPRESSWAY — PROJECT DESCRIPTION

37 OF 51 — SHEET

SUBMITTED: DAI HOANG - PROJECT ENGINEER — 10.27.14 DATE

CONCURRED: SERGIO E. AVILA - DESIGN SENIOR — 10/29/14 DATE

APPROVED: JAMAL M. ELSALEH - DESIGN MANAGER — 10/29/14 DATE

The State of California or its officers or agents shall not be responsible for the accuracy or completeness of electronic copies of this plan sheet.

LEGEND

- REQUIRED RIGHT OF WAY
- TEMPORARY CONSTRUCTION EASEMENT (TCE)
- R/W ACCESS CONTROL
- PARCEL BOUNDARY
- APN: ASSESSOR PARCEL NUMBER
- DIRECTION OF TRAVEL



R/W REQUIREMENTS

No.	TYPE	APN	TOTAL AREA Sq. Ft.	AREA TAKEN Sq. Ft.	AREA REMAINED Sq. Ft.	DESCRIPTION
107	FEE	049213101	5,716,918.23	475,478.98	5,241,439.25	
108	FEE	049213102	2,661,897.99	852,159.88	1,809,738.11	

THIS PLAN ACCURATE FOR RIGHT OF WAY REQUIREMENT MAP ONLY.

STATE OF CALIFORNIA - DEPARTMENT OF TRANSPORTATION
Caltrans PROJECT DEVELOPMENT

FUNCTIONAL SUPERVISOR: SERGIO E. AVILA
CALCULATED-DESIGNED BY: THAO HOANG
CHECKED BY: DAI HOANG
REVISED BY: D HOANG
DATE REVISED: 10-27-14

LAST REVISION: DATE PLOTTED => 25-OCT-2014
TIME PLOTTED => 15:17

BORDER LAST REVISED 7/2/2010
USERNAME => s108768
DGN FILE => 08347700rw37.dgn
RELATIVE BORDER SCALE IS IN INCHES (0 1 2 3)
UNIT 2237
PROJECT NUMBER & PHASE 0800000616

RIGHT OF WAY REQUIREMENT MAP

34770	06-Ker-58-PM143.5/143.9 08-SBd-58-PM0.0/12.9	10-27-2014	1"= 50'
EA	DIST-CO-RTE-PM	DATE	SCALE

CONSTRUCT 4-LANE EXPRESSWAY — PROJECT DESCRIPTION

38 OF 51 — SHEET

SUBMITTED: DAI HOANG - PROJECT ENGINEER — 10-27-14 DATE

CONCURRED: SERGIO E. AVILA - DESIGN SENIOR — 10/29/14 DATE

APPROVED: JAMAL M. ELSALEH - DESIGN MANAGER — 10/29/14 DATE

The State of California or its officers or agents shall not be responsible for the accuracy or completeness of electronic copies of this plan sheet.

LEGEND

- REQUIRED RIGHT OF WAY
- TEMPORARY CONSTRUCTION EASEMENT (TCE)
- R/W ACCESS CONTROL
- PARCEL BOUNDARY
- APN: ASSESSOR PARCEL NUMBER
- DIRECTION OF TRAVEL

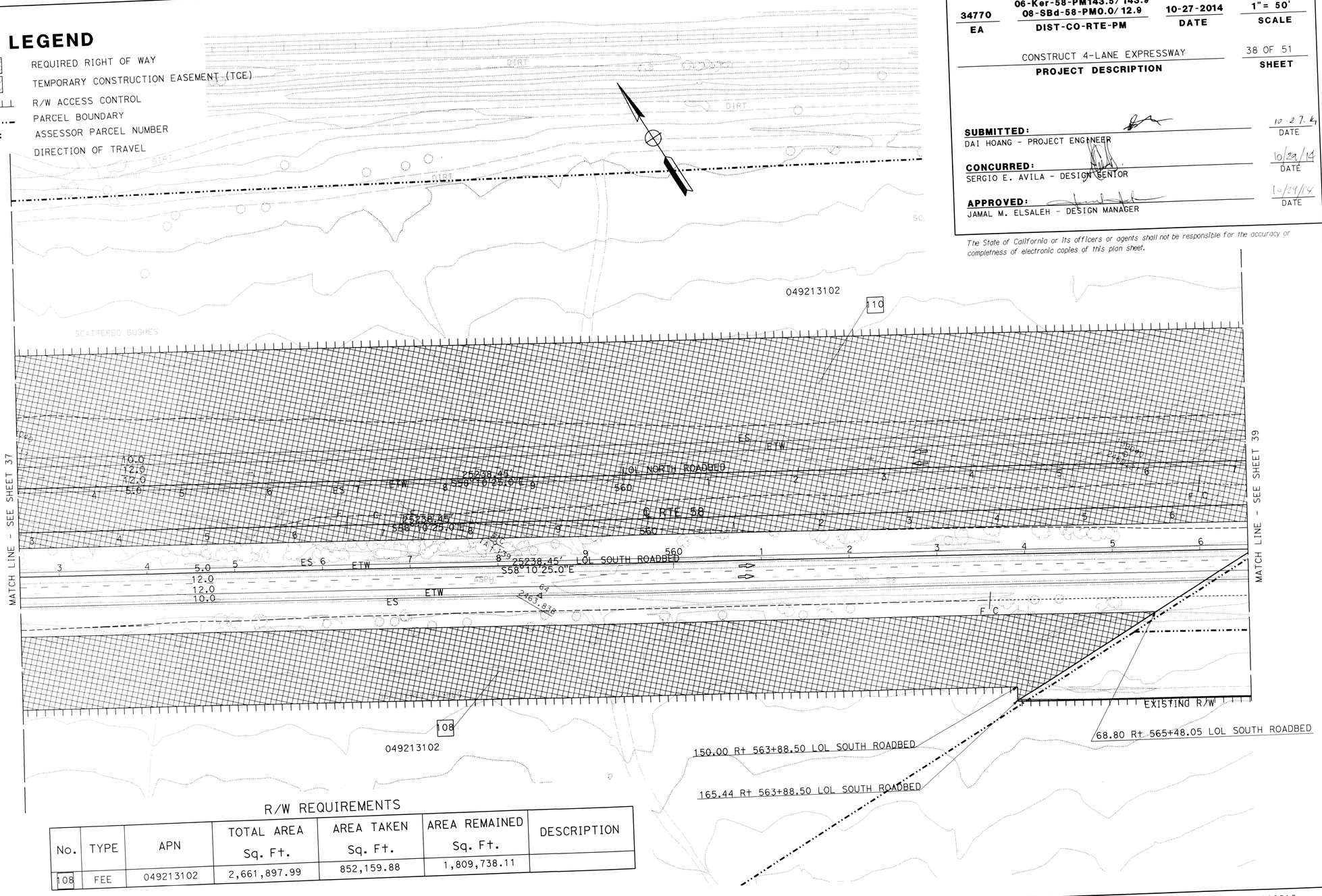

R/W REQUIREMENTS

No.	TYPE	APN	TOTAL AREA Sq. Ft.	AREA TAKEN Sq. Ft.	AREA REMAINED Sq. Ft.	DESCRIPTION
108	FEE	049213102	2,661,897.99	852,159.88	1,809,738.11	

THIS PLAN ACCURATE FOR RIGHT OF WAY REQUIREMENT MAP ONLY.

STATE OF CALIFORNIA - DEPARTMENT OF TRANSPORTATION	PROJECT DEVELOPMENT	FUNCTIONAL SUPERVISOR: SERGIO E. AVILA	CALCULATED-DESIGNED BY: THAO HOANG	CHECKED BY: DAI HOANG	REVISED BY: D HOANG / DATE REVISED: 10-27-14

BORDER LAST REVISED 7/2/2010

USERNAME => s108768
DGN FILE => 08347700rw38.dgn

RELATIVE BORDER SCALE IS IN INCHES (0 1 2 3)

UNIT 2237

PROJECT NUMBER & PHASE 0800000616

LAST REVISION: DATE PLOTTED => 26-OCT-2014
TIME PLOTTED => 15:21

RIGHT OF WAY REQUIREMENT MAP

34770	06-Ker-58-PM143.5/143.9 08-SBd-58-PM0.0/12.9	10-27-2014	1"= 50'
EA	DIST-CO-RTE-PM	DATE	SCALE

CONSTRUCT 4-LANE EXPRESSWAY — PROJECT DESCRIPTION

39 OF 51 — SHEET

SUBMITTED: DAI HOANG - PROJECT ENGINEER — 10-27-14 DATE

CONCURRED: SERGIO E. AVILA - DESIGN SENIOR — 10/29/14 DATE

APPROVED: JAMAL M. ELSALEH - DESIGN MANAGER — 10/29/14 DATE

The State of California or its officers or agents shall not be responsible for the accuracy or completeness of electronic copies of this plan sheet.

LEGEND

- REQUIRED RIGHT OF WAY
- TEMPORARY CONSTRUCTION EASEMENT (TCE)
- R/W ACCESS CONTROL
- PARCEL BOUNDARY
- APN: ASSESSOR PARCEL NUMBER
- DIRECTION OF TRAVEL

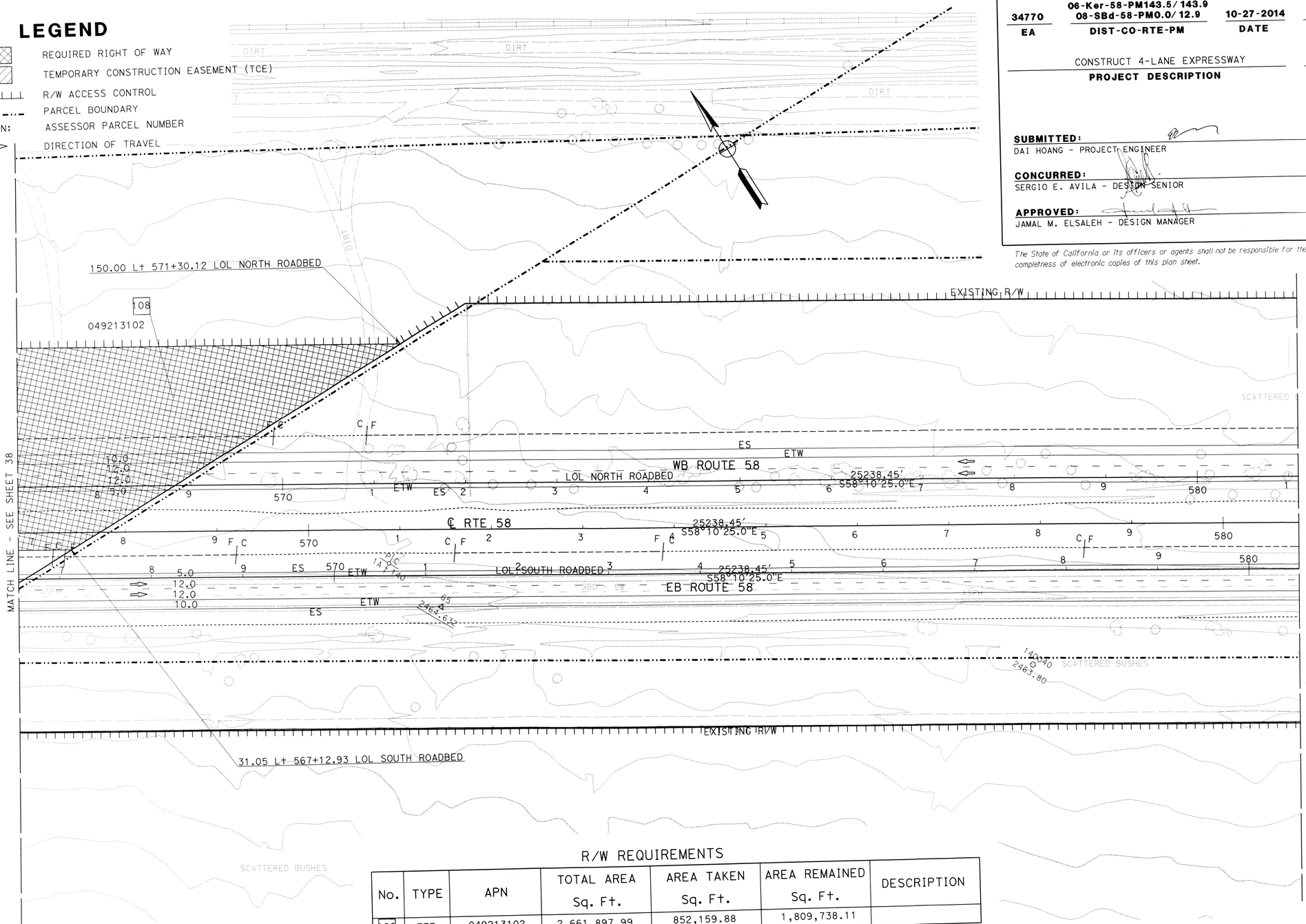

R/W REQUIREMENTS

No.	TYPE	APN	TOTAL AREA Sq. Ft.	AREA TAKEN Sq. Ft.	AREA REMAINED Sq. Ft.	DESCRIPTION
108	FEE	049213102	2,661,897.99	852,159.88	1,809,738.11	

THIS PLAN ACCURATE FOR RIGHT OF WAY REQUIREMENT MAP ONLY.

STATE OF CALIFORNIA - DEPARTMENT OF TRANSPORTATION
PROJECT DEVELOPMENT
FUNCTIONAL SUPERVISOR: SERGIO E. AVILA
CALCULATED-DESIGNED BY: THAO HOANG
CHECKED BY: DAI HOANG
REVISED BY: D HOANG
DATE REVISED: 10-27-14
LAST REVISION
DATE PLOTTED => 25-OCT-2014
TIME PLOTTED => 15:24

BORDER LAST REVISED 7/2/2010
USERNAME => s108768
DGN FILE => 08347700rw39.dgn
RELATIVE BORDER SCALE IS IN INCHES 0 1 2 3
UNIT 2237
PROJECT NUMBER & PHASE 0800000616

RIGHT OF WAY REQUIREMENT MAP

34770	06-Ker-58-PM143.5/143.9 08-SBd-58-PM0.0/12.9	10-27-2014	1"= 50'
EA	DIST-CO-RTE-PM	DATE	SCALE

CONSTRUCT 4-LANE EXPRESSWAY — PROJECT DESCRIPTION

40 OF 51 — SHEET

SUBMITTED: DAI HOANG - PROJECT ENGINEER — 10-28-14 DATE

CONCURRED: SERGIO E. AVILA - DESIGN SENIOR — 10/28/14 DATE

APPROVED: JAMAL M. ELSALEH - DESIGN MANAGER — 10/29/14 DATE

049213105

The State of California or its officers or agents shall not be responsible for the accuracy or completness of electronic copies of this plan sheet.

LEGEND

- REQUIRED RIGHT OF WAY
- TEMPORARY CONSTRUCTION EASEMENT (TCE)
- R/W ACCESS CONTROL
- PARCEL BOUNDARY
- APN: ASSESSOR PARCEL NUMBER
- DIRECTION OF TRAVEL

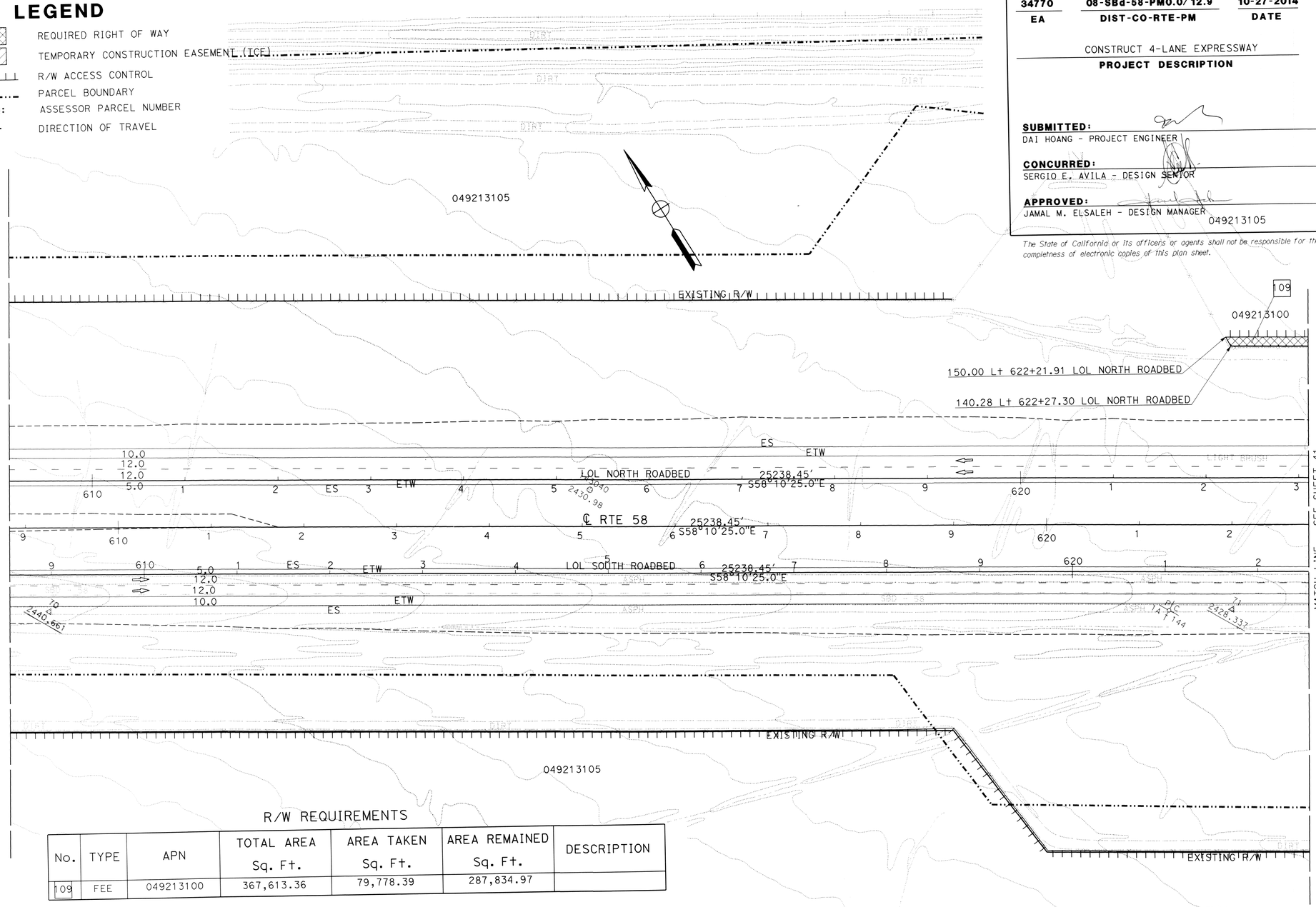

R/W REQUIREMENTS

No.	TYPE	APN	TOTAL AREA Sq. Ft.	AREA TAKEN Sq. Ft.	AREA REMAINED Sq. Ft.	DESCRIPTION
109	FEE	049213100	367,613.36	79,778.39	287,834.97	

THIS PLAN ACCURATE FOR RIGHT OF WAY REQUIREMENT MAP ONLY.

STATE OF CALIFORNIA - DEPARTMENT OF TRANSPORTATION
PROJECT DEVELOPMENT
FUNCTIONAL SUPERVISOR: SERGIO E. AVILA
CALCULATED-DESIGNED BY: THAO HOANG
CHECKED BY: DAI HOANG
REVISED BY: D HOANG
DATE REVISED: 10-27-14
LAST REVISION: 10-27-14
DATE PLOTTED => 28-OCT-2014
TIME PLOTTED => 08:17

BORDER LAST REVISED 7/2/2010
USERNAME => s108768
DGN FILE => 08347700rw40.dgn
RELATIVE BORDER SCALE IS IN INCHES 0 1 2 3
UNIT 2237
PROJECT NUMBER & PHASE 0800000616

RIGHT OF WAY REQUIREMENT MAP

34770	06-Ker-58-PM143.5/143.9 08-SBd-58-PM0.0/12.9	10-27-2014	1" = 50'
EA	DIST-CO-RTE-PM	DATE	SCALE

CONSTRUCT 4-LANE EXPRESSWAY — PROJECT DESCRIPTION

41 OF 51 — SHEET

SUBMITTED: DAI HOANG - PROJECT ENGINEER — 10-28-14 DATE

CONCURRED: SERGIO E. AVILA - DESIGN SENIOR — 10/29/14 DATE

APPROVED: JAMAL M. ELSALEH - DESIGN MANAGER — 10/29/14 DATE

The State of California or its officers or agents shall not be responsible for the accuracy or completeness of electronic copies of this plan sheet.

LEGEND

- REQUIRED RIGHT OF WAY
- TEMPORARY CONSTRUCTION EASEMENT (TCE)
- R/W ACCESS CONTROL
- PARCEL BOUNDARY
- APN: ASSESSOR PARCEL NUMBER
- DIRECTION OF TRAVEL

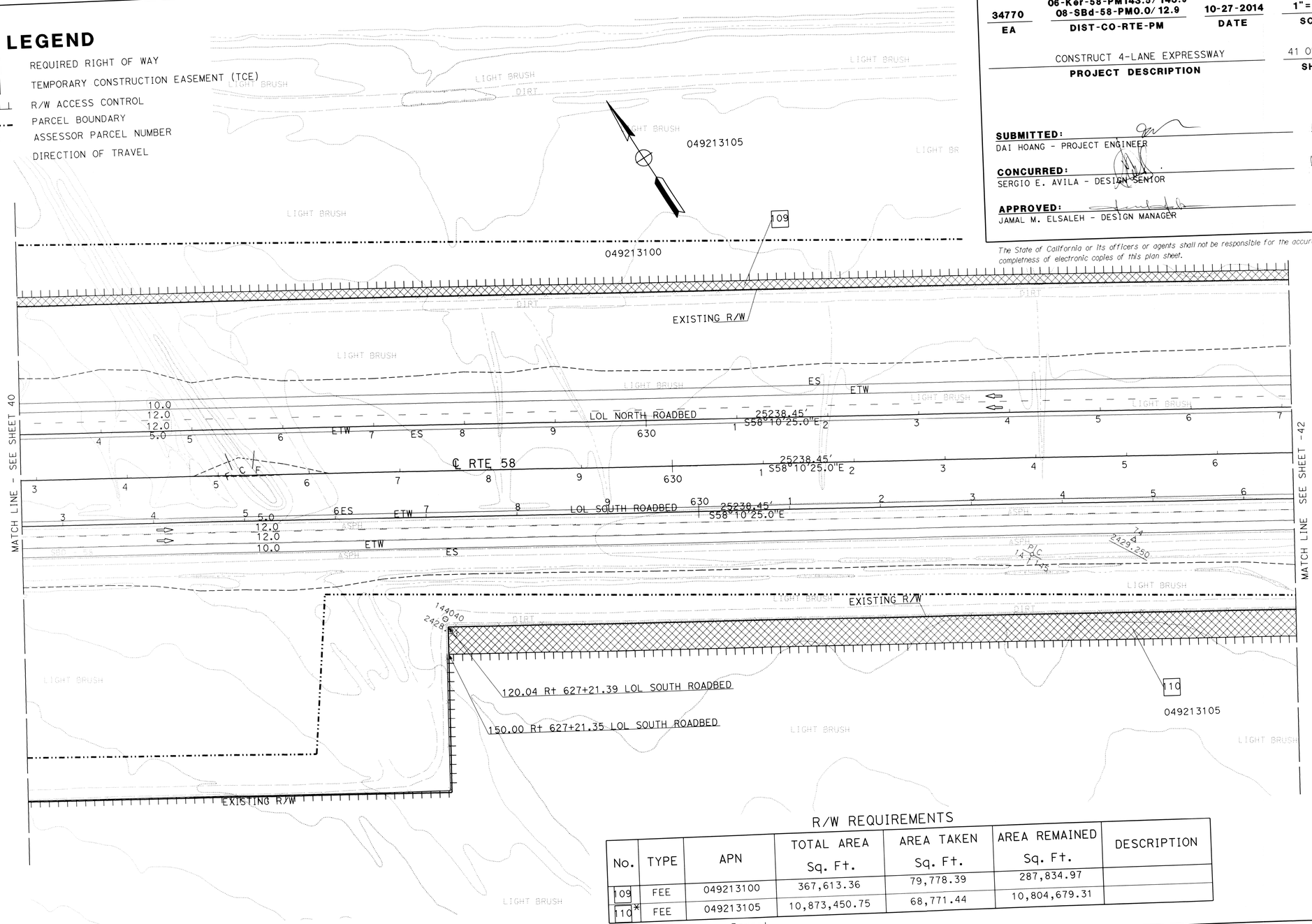

R/W REQUIREMENTS

No.	TYPE	APN	TOTAL AREA Sq. Ft.	AREA TAKEN Sq. Ft.	AREA REMAINED Sq. Ft.	DESCRIPTION
109	FEE	049213100	367,613.36	79,778.39	287,834.97	
110 *	FEE	049213105	10,873,450.75	68,771.44	10,804,679.31	

* Two Separate Parcel

THIS PLAN ACCURATE FOR RIGHT OF WAY REQUIREMENT MAP ONLY.

BORDER LAST REVISED 7/2/2010	USERNAME => s108768 DGN FILE => 08347700rw41.dgn	RELATIVE BORDER SCALE IS IN INCHES (0 1 2 3)	UNIT 2237	PROJECT NUMBER & PHASE 0800000616

LAST REVISION 10-27-14 — DATE PLOTTED => 28-OCT-2014, TIME PLOTTED => 08:20

STATE OF CALIFORNIA - DEPARTMENT OF TRANSPORTATION — Caltrans — PROJECT DEVELOPMENT

FUNCTIONAL SUPERVISOR: SERGIO E. AVILA

CALCULATED- / DESIGNED BY: THAO HOANG

CHECKED BY: DAI HOANG

REVISED BY: D HOANG — DATE REVISED: 10-27-14

RIGHT OF WAY REQUIREMENT MAP

34770	06-Ker-58-PM143.5/143.9 08-SBd-58-PM0.0/12.9	10-27-2014	1"= 50'
EA	DIST-CO-RTE-PM	DATE	SCALE

CONSTRUCT 4-LANE EXPRESSWAY — PROJECT DESCRIPTION

42 OF 51 — SHEET

SUBMITTED: DAI HOANG - PROJECT ENGINEER — 10-29-14 DATE

CONCURRED: SERGIO E. AVILA - DESIGN SENIOR — 10/29/14 DATE

APPROVED: JAMAL M. ELSALEH - DESIGN MANAGER — 10/29/14 DATE

The State of California or its officers or agents shall not be responsible for the accuracy or completness of electronic copies of this plan sheet.

LEGEND

- REQUIRED RIGHT OF WAY
- TEMPORARY CONSTRUCTION EASEMENT (TCE)
- R/W ACCESS CONTROL
- PARCEL BOUNDARY
- APN: ASSESSOR PARCEL NUMBER
- DIRECTION OF TRAVEL

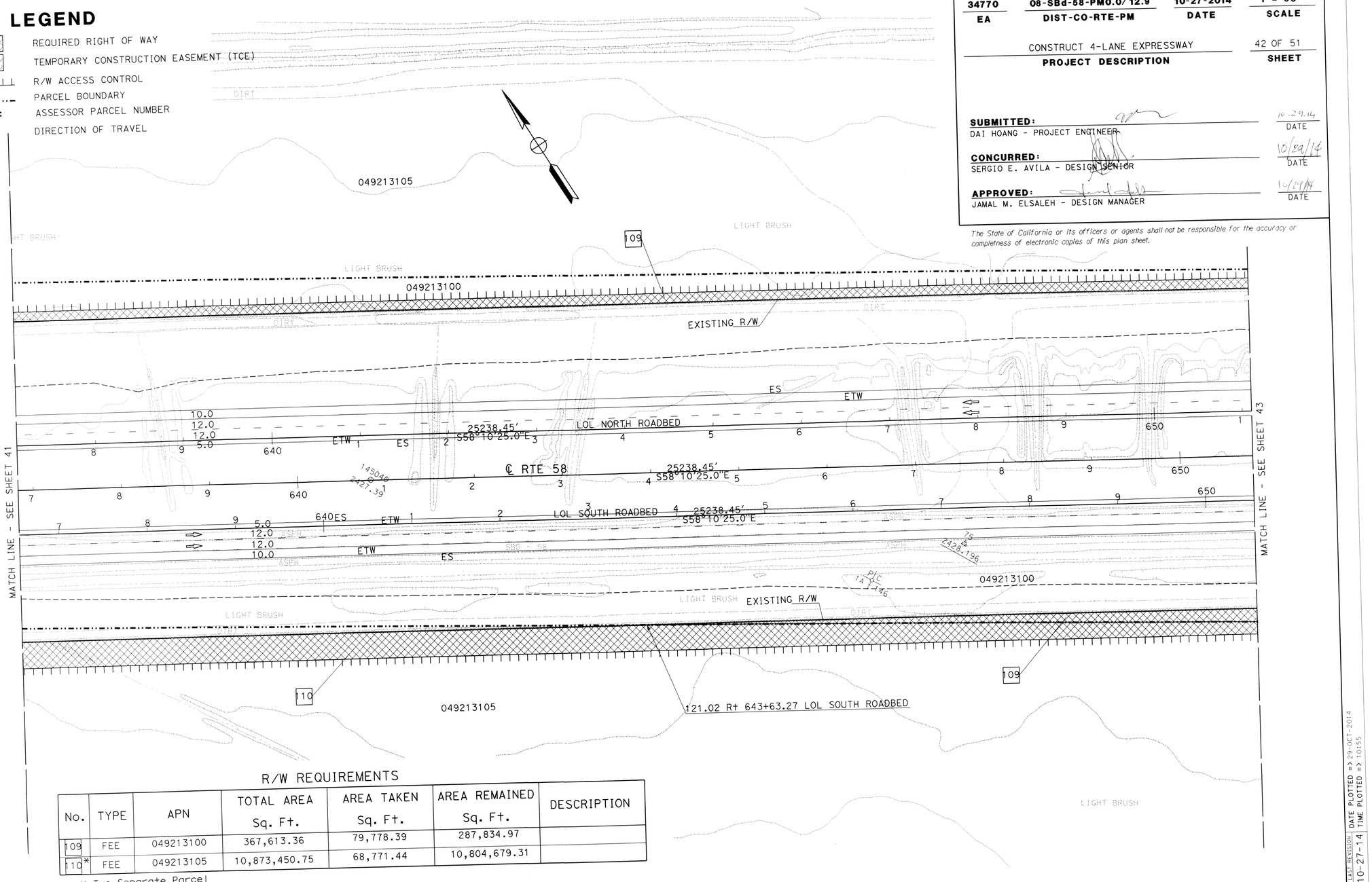

R/W REQUIREMENTS

No.	TYPE	APN	TOTAL AREA Sq. Ft.	AREA TAKEN Sq. Ft.	AREA REMAINED Sq. Ft.	DESCRIPTION
109	FEE	049213100	367,613.36	79,778.39	287,834.97	
110 *	FEE	049213105	10,873,450.75	68,771.44	10,804,679.31	

* Two Separate Parcel

THIS PLAN ACCURATE FOR RIGHT OF WAY REQUIREMENT MAP ONLY.

THAO HOANG — CALCULATED-DESIGNED BY
DAI HOANG — CHECKED BY
D HOANG — REVISED BY
10-27-14 — DATE REVISED

FUNCTIONAL SUPERVISOR: SERGIO E. AVILA

STATE OF CALIFORNIA - DEPARTMENT OF TRANSPORTATION
Caltrans PROJECT DEVELOPMENT

LAST REVISION — DATE PLOTTED => 29-OCT-2014 — TIME PLOTTED => 10:55
10-27-14

BORDER LAST REVISED 7/2/2010

USERNAME => s108768
DGN FILE => 08347700rw42.dgn

RELATIVE BORDER SCALE IS IN INCHES 0 1 2 3

UNIT 2237

PROJECT NUMBER & PHASE 0800000616

RIGHT OF WAY REQUIREMENT MAP

34770	06-Ker-58-PM143.5/143.9 08-SBd-58-PM0.0/12.9	10-27-2014	1"= 50'
EA	DIST-CO-RTE-PM	DATE	SCALE

CONSTRUCT 4-LANE EXPRESSWAY — PROJECT DESCRIPTION

43 OF 51 — SHEET

SUBMITTED: DAI HOANG - PROJECT ENGINEER — 10-29-14 DATE

CONCURRED: SERGIO E. AVILA - DESIGN SENIOR — 10/29/14 DATE

APPROVED: JAMAL M. ELSALEH - DESIGN MANAGER — 10/29/14 DATE

The State of California or its officers or agents shall not be responsible for the accuracy or completness of electronic copies of this plan sheet.

LEGEND

- REQUIRED RIGHT OF WAY
- TEMPORARY CONSTRUCTION EASEMENT (TCE)
- R/W ACCESS CONTROL
- PARCEL BOUNDARY
- APN: ASSESSOR PARCEL NUMBER
- DIRECTION OF TRAVEL

R/W REQUIREMENTS

No.	TYPE	APN	TOTAL AREA Sq. Ft.	AREA TAKEN Sq. Ft.	AREA REMAINED Sq. Ft.	DESCRIPTION
109	FEE	049213100	367,613.36	79,778.39	287,834.97	
110*	FEE	049213105	10,873,450.75	68,771.44	10,804,679.31	
111	FEE	049205126	2,170,219.30	11,720.67	2,158,498.63	

* Two Separate Parcel

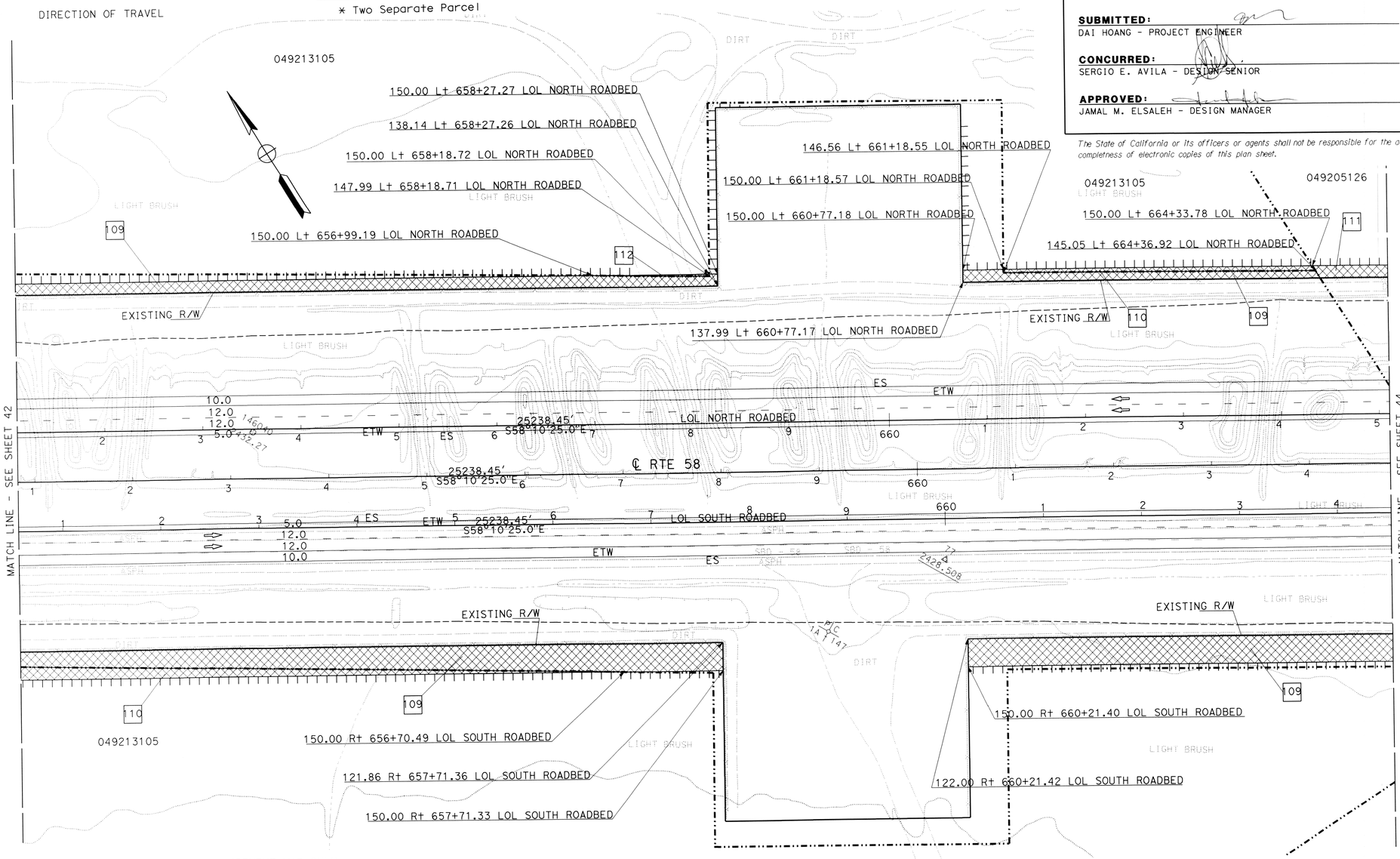

THIS PLAN ACCURATE FOR RIGHT OF WAY REQUIREMENT MAP ONLY.

STATE OF CALIFORNIA - DEPARTMENT OF TRANSPORTATION
Caltrans PROJECT DEVELOPMENT
FUNCTIONAL SUPERVISOR: SERGIO E. AVILA
CALCULATED-DESIGNED BY: THAO HOANG
CHECKED BY: DAI HOANG
REVISED BY: D HOANG
DATE REVISED: 10-27-14
LAST REVISION
DATE PLOTTED => 29-OCT-2014
TIME PLOTTED => 10:56

BORDER LAST REVISED 7/2/2010
USERNAME => s108768
DGN FILE => 08347700rw43.dgn
RELATIVE BORDER SCALE IS IN INCHES 0 1 2 3
UNIT 2237
PROJECT NUMBER & PHASE 0800000616

RIGHT OF WAY REQUIREMENT MAP

34770	06-Ker-58-PM143.5/143.9 08-SBd-58-PM0.0/12.9	10-27-2014	1"= 50'
EA	DIST-CO-RTE-PM	DATE	SCALE

CONSTRUCT 4-LANE EXPRESSWAY — PROJECT DESCRIPTION

44 OF 51 — SHEET

SUBMITTED: DAI HOANG - PROJECT ENGINEER — 10-28-14 DATE

CONCURRED: SERGIO E. AVILA - DESIGN SENIOR — 10/29/14 DATE

049205125

APPROVED: JAMAL M. ELSALEH - DESIGN MANAGER — 10/29/14 DATE

The State of California or its officers or agents shall not be responsible for the accuracy or completness of electronic copies of this plan sheet.

LEGEND

- REQUIRED RIGHT OF WAY
- TEMPORARY CONSTRUCTION EASEMENT (TCE)
- R/W ACCESS CONTROL
- PARCEL BOUNDARY
- APN: ASSESSOR PARCEL NUMBER
- DIRECTION OF TRAVEL

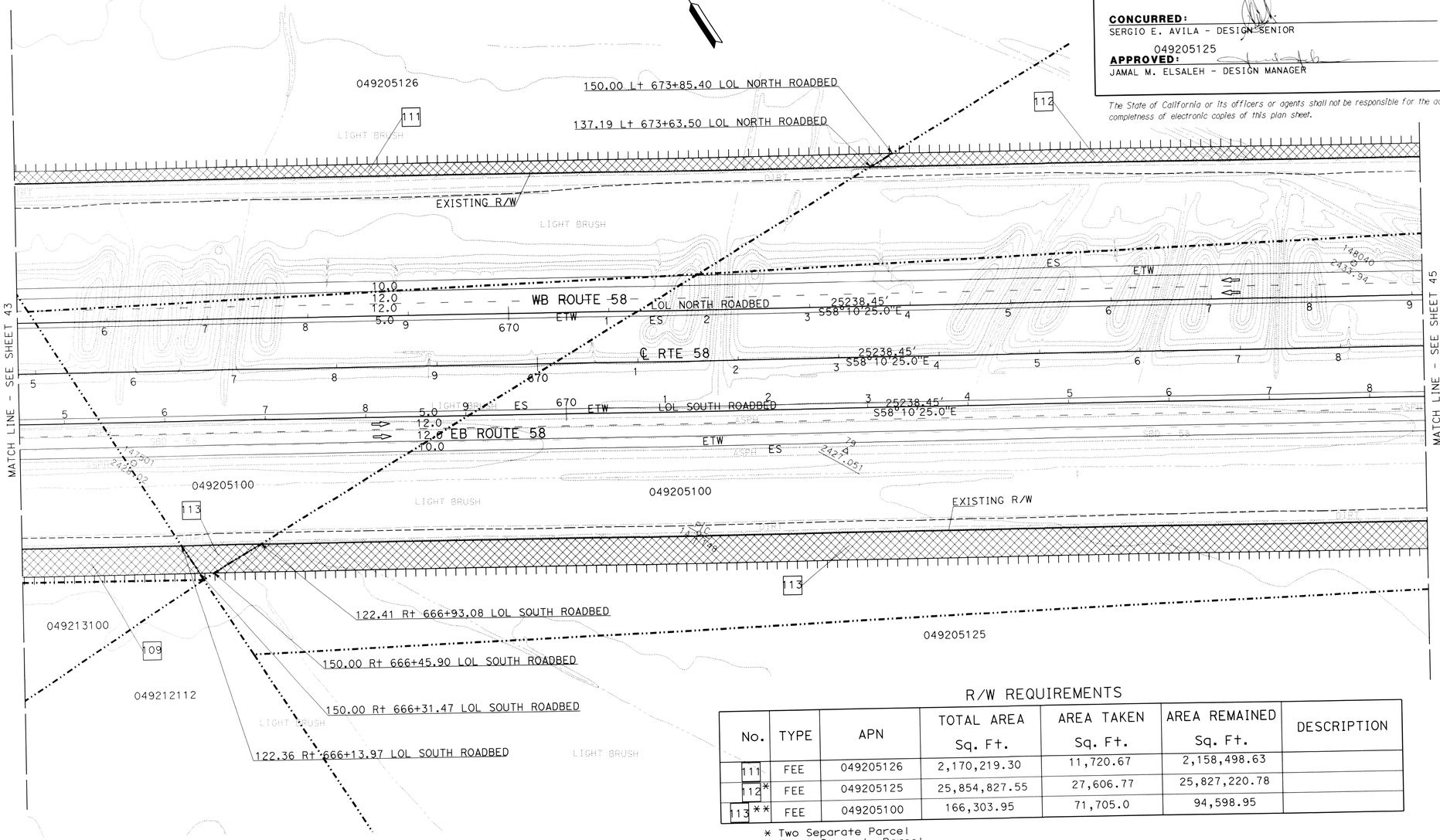

R/W REQUIREMENTS

No.	TYPE	APN	TOTAL AREA Sq. Ft.	AREA TAKEN Sq. Ft.	AREA REMAINED Sq. Ft.	DESCRIPTION
111	FEE	049205126	2,170,219.30	11,720.67	2,158,498.63	
112*	FEE	049205125	25,854,827.55	27,606.77	25,827,220.78	
113**	FEE	049205100	166,303.95	71,705.0	94,598.95	

* Two Separate Parcel
** Three Separate Parcel

THIS PLAN ACCURATE FOR RIGHT OF WAY REQUIREMENT MAP ONLY.

STATE OF CALIFORNIA - DEPARTMENT OF TRANSPORTATION
Caltrans PROJECT DEVELOPMENT
FUNCTIONAL SUPERVISOR: SERGIO E. AVILA
CALCULATED-DESIGNED BY: THAO HOANG
CHECKED BY: DAI HOANG
REVISED BY: D HOANG — DATE REVISED: 10-27-14
LAST REVISION — DATE PLOTTED => 28-OCT-2014 — TIME PLOTTED => 08:29

BORDER LAST REVISED 7/2/2010 | USERNAME => s108768 | DGN FILE => 08347700rw44.dgn | RELATIVE BORDER SCALE IS IN INCHES 0 1 2 3 | UNIT 2237 | PROJECT NUMBER & PHASE 0800000616

RIGHT OF WAY REQUIREMENT MAP

34770	06-Ker-58-PM143.5/143.9 08-SBd-58-PM0.0/12.9	10-27-2014	1"= 50'
EA	DIST-CO-RTE-PM	DATE	SCALE

CONSTRUCT 4-LANE EXPRESSWAY — PROJECT DESCRIPTION

45 OF 51 — SHEET

SUBMITTED: DAI HOANG - PROJECT ENGINEER — 10.29.14 DATE

CONCURRED: SERGIO E. AVILA - DESIGN SENIOR — 10/29/14 DATE

APPROVED: JAMAL M. ELSALEH - DESIGN MANAGER — 10/21/14 DATE

The State of California or its officers or agents shall not be responsible for the accuracy or completness of electronic copies of this plan sheet.

LEGEND

- REQUIRED RIGHT OF WAY
- TEMPORARY CONSTRUCTION EASEMENT (TCE)
- R/W ACCESS CONTROL
- PARCEL BOUNDARY
- APN: ASSESSOR PARCEL NUMBER
- DIRECTION OF TRAVEL

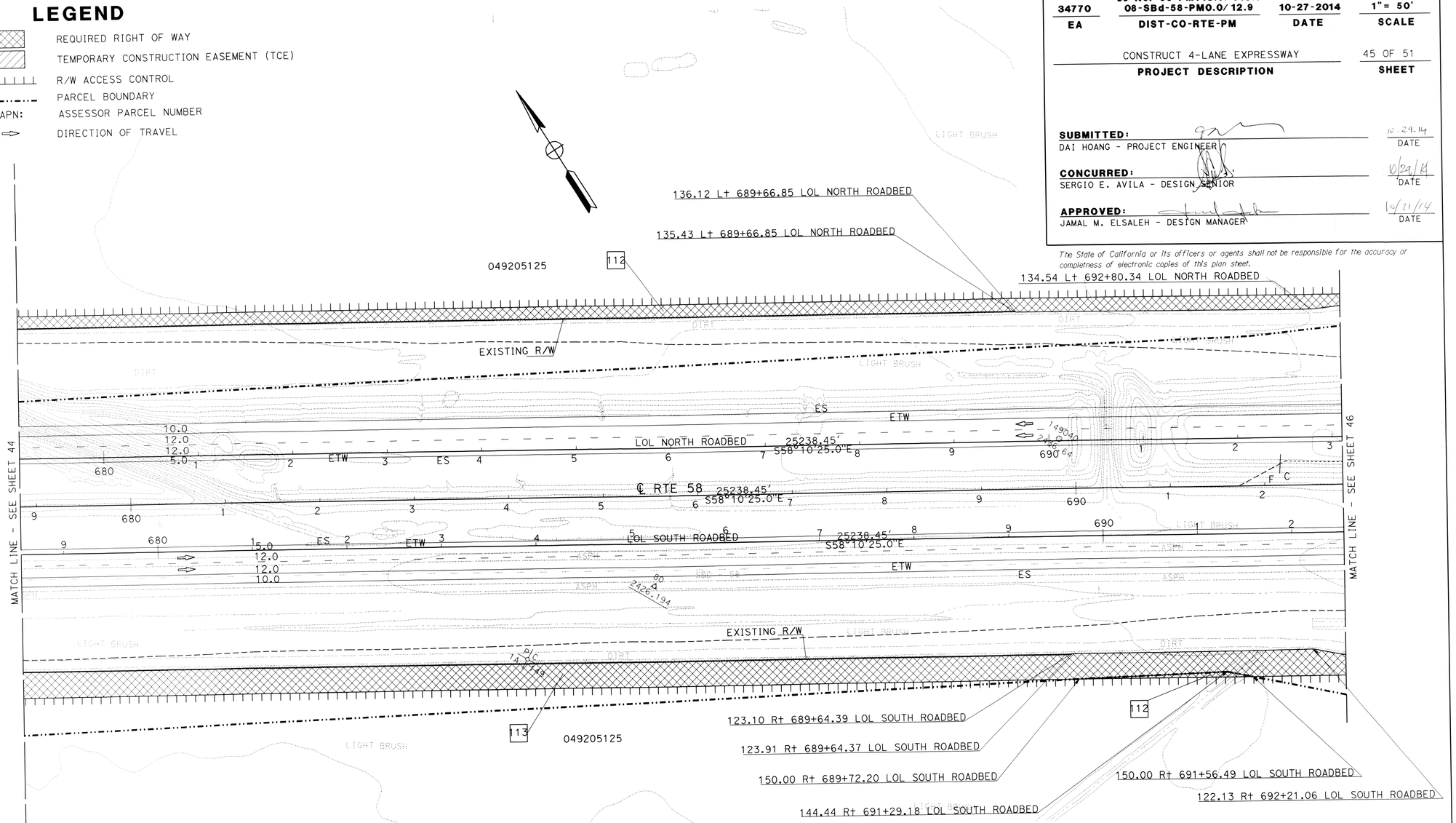

R/W REQUIREMENTS

No.	TYPE	APN	TOTAL AREA Sq. Ft.	AREA TAKEN Sq. Ft.	AREA REMAINED Sq. Ft.	DESCRIPTION
112*	FEE	049205125	25,854,827.55	27,606.77	25,827,220.78	
113**	FEE	049205100	166,303.95	71,705.0	94,598.95	

* Two Separate Parcel
** Three Separate Parcel

THIS PLAN ACCURATE FOR RIGHT OF WAY REQUIREMENT MAP ONLY.

STATE OF CALIFORNIA - DEPARTMENT OF TRANSPORTATION	PROJECT DEVELOPMENT	THAO HOANG	DAI HOANG	D HOANG	10-27-14
FUNCTIONAL SUPERVISOR	SERGIO E. AVILA	CALCULATED/ DESIGNED BY	CHECKED BY	REVISED BY	DATE REVISED

LAST REVISION: DATE PLOTTED => 29-OCT-2014 TIME PLOTTED => 10:52

BORDER LAST REVISED 7/2/2010 | USERNAME => s108768 DGN FILE => 08347700rw45.dgn | RELATIVE BORDER SCALE IS IN INCHES 0 1 2 3 | UNIT 2237 | PROJECT NUMBER & PHASE 0800000616

LEGEND

- REQUIRED RIGHT OF WAY
- TEMPORARY CONSTRUCTION EASEMENT (TCE)
- R/W ACCESS CONTROL
- PARCEL BOUNDARY
- APN: ASSESSOR PARCEL NUMBER
- DIRECTION OF TRAVEL

RIGHT OF WAY REQUIREMENT MAP

34770	06-Ker-58-PM143.5/143.9 08-SBd-58-PM0.0/12.9	10-27-2014	1"= 50'
EA	DIST-CO-RTE-PM	DATE	SCALE

CONSTRUCT 4-LANE EXPRESSWAY — PROJECT DESCRIPTION

46 OF 51 — SHEET

SUBMITTED: DAI HOANG - PROJECT ENGINEER — 10-29-14 DATE

CONCURRED: SERGIO E. AVILA - DESIGN SENTOR — 10/29/14 DATE

APPROVED: JAMAL M. ELSALEH - DESIGN MANAGER — 10/29/14 DATE

The State of California or its officers or agents shall not be responsible for the accuracy or completeness of electronic copies of this plan sheet.

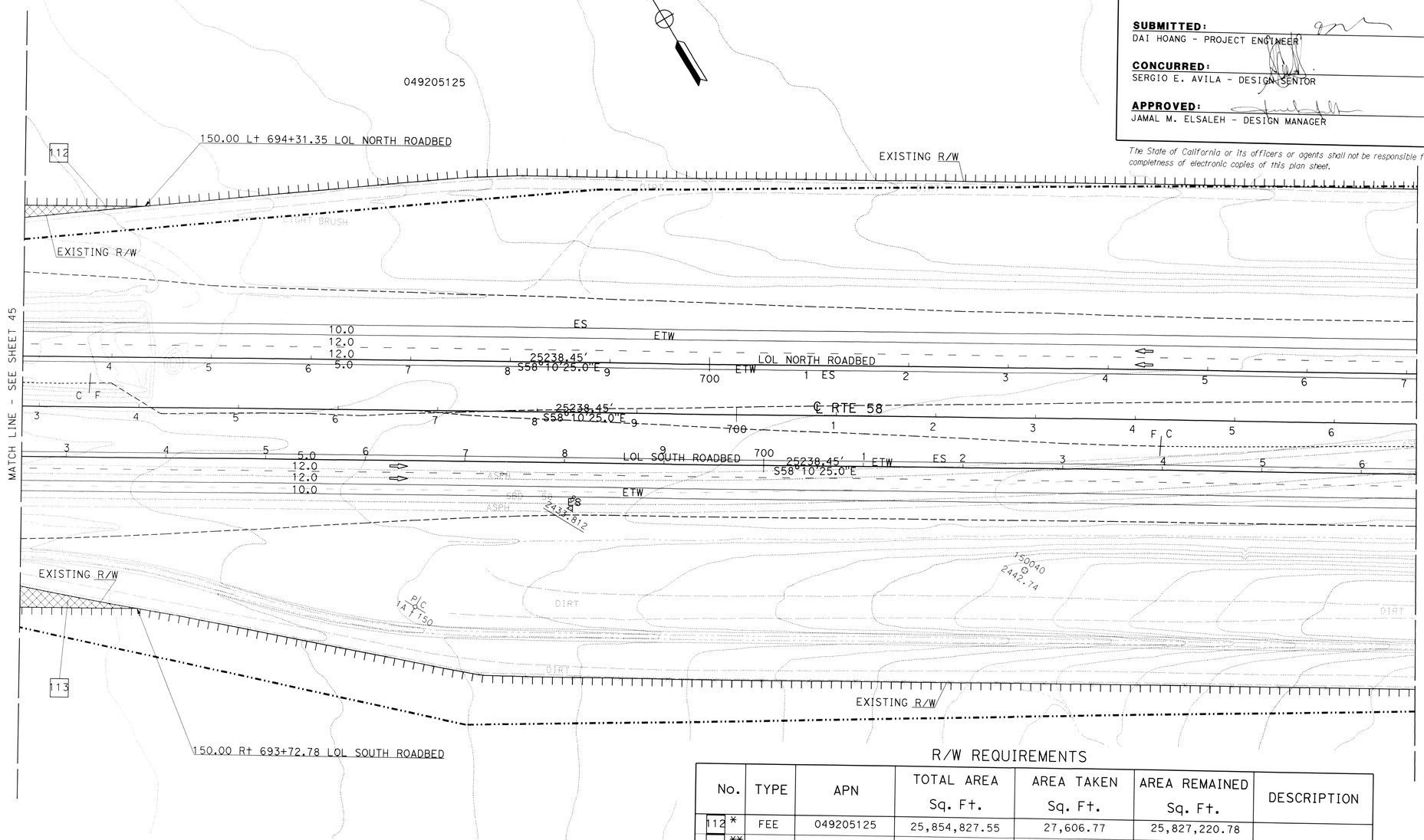

THIS PLAN ACCURATE FOR RIGHT OF WAY REQUIREMENT MAP ONLY.

R/W REQUIREMENTS

No.	TYPE	APN	TOTAL AREA Sq. Ft.	AREA TAKEN Sq. Ft.	AREA REMAINED Sq. Ft.	DESCRIPTION
112 *	FEE	049205125	25,854,827.55	27,606.77	25,827,220.78	
113 **	FEE	049205100	166,303.95	71,705.0	94,598.95	

* Two Separate Parcel
* * Three Separate Parcel

CALCULATED-DESIGNED BY	REVISED BY	CHECKED BY
THAO HOANG	D HOANG	DAI HOANG
	DATE REVISED	10-27-14

STATE OF CALIFORNIA - DEPARTMENT OF TRANSPORTATION
Caltrans PROJECT DEVELOPMENT
FUNCTIONAL SUPERVISOR: SERGIO E. AVILA

LAST REVISION: DATE PLOTTED => 29-OCT-2014
10-27-14 TIME PLOTTED => 10:53

BORDER LAST REVISED 7/2/2010 | USERNAME => s108768 | DGN FILE => 08347700rw46.dgn | RELATIVE BORDER SCALE IS IN INCHES 0 1 2 3 | UNIT 2237 | PROJECT NUMBER & PHASE 0800000616

RIGHT OF WAY REQUIREMENT MAP

34770	06-Ker-58-PM143.5/143.9 08-SBd-58-PM0.0/12.9	10-27-2014	1"= 50'
EA	DIST-CO-RTE-PM	DATE	SCALE

CONSTRUCT 4-LANE EXPRESSWAY — PROJECT DESCRIPTION

47 OF 51 — SHEET

SUBMITTED: DAI HOANG - PROJECT ENGINEER — 10-29-14 DATE

CONCURRED: SERGIO E. AVILA - DESIGN SENIOR — 10/29/14 DATE

APPROVED: JAMAL M. ELSALEH - DESIGN MANAGER — 10/29/14 DATE

The State of California or its officers or agents shall not be responsible for the accuracy or completeness of electronic copies of this plan sheet.

LEGEND

- REQUIRED RIGHT OF WAY
- TEMPORARY CONSTRUCTION EASEMENT (TCE)
- R/W ACCESS CONTROL
- PARCEL BOUNDARY
- APN: ASSESSOR PARCEL NUMBER
- DIRECTION OF TRAVEL

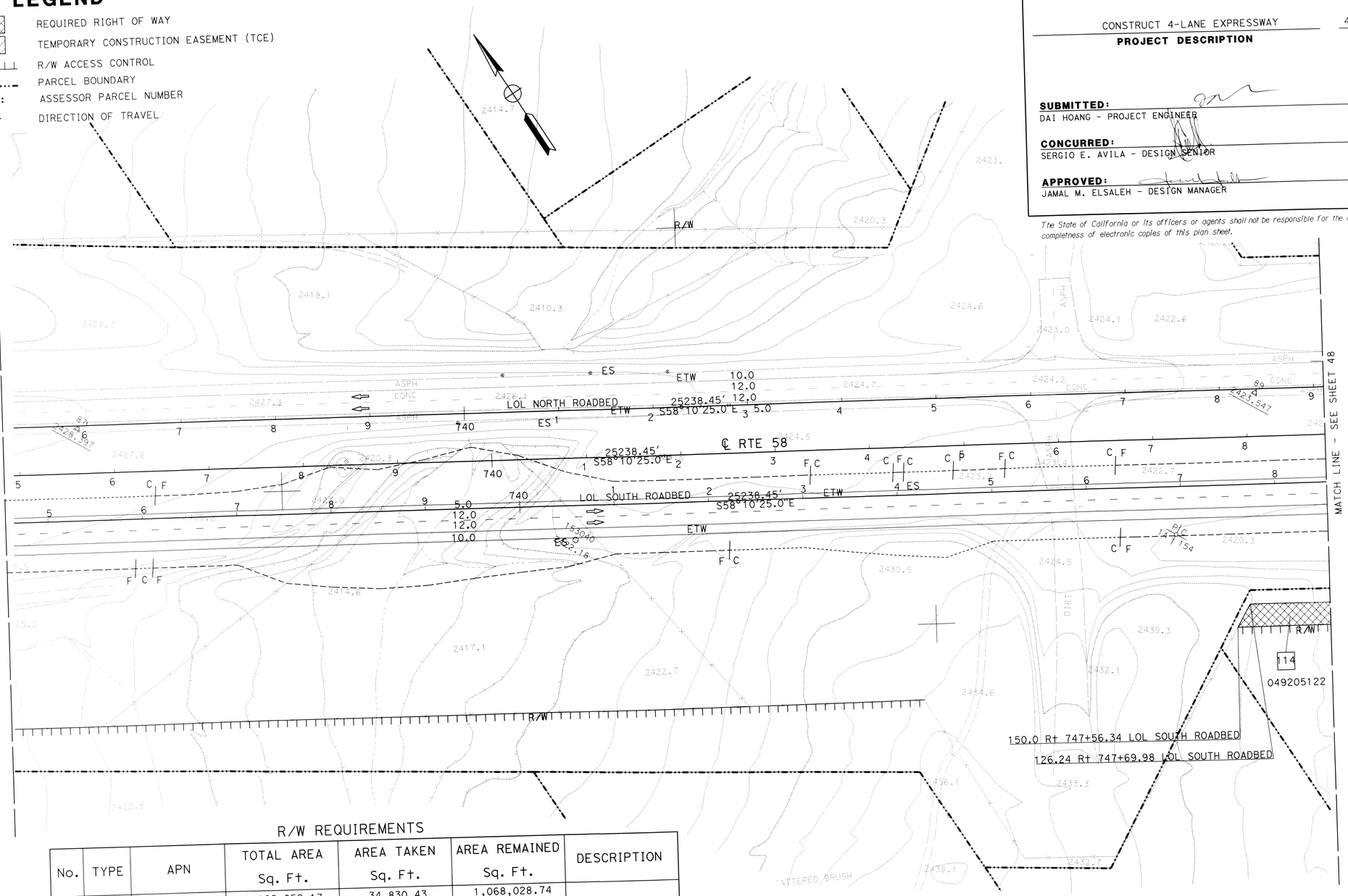

R/W REQUIREMENTS

No.	TYPE	APN	TOTAL AREA Sq. Ft.	AREA TAKEN Sq. Ft.	AREA REMAINED Sq. Ft.	DESCRIPTION
114	FEE	049205122	1,102,859.17	34,830.43	1,068,028.74	

THIS PLAN ACCURATE FOR RIGHT OF WAY REQUIREMENT MAP ONLY.

STATE OF CALIFORNIA - DEPARTMENT OF TRANSPORTATION
PROJECT DEVELOPMENT
FUNCTIONAL SUPERVISOR: SERGIO E. AVILA
CALCULATED-DESIGNED BY: THAO HOANG
CHECKED BY: DAI HOANG
REVISED BY: D HOANG
DATE REVISED: 10-27-14
LAST REVISION DATE PLOTTED => 29-OCT-2014
TIME PLOTTED => 10:42

BORDER LAST REVISED 7/2/2010
USERNAME => s108768
DGN FILE => 08347700rw47.dgn
RELATIVE BORDER SCALE IS IN INCHES 0 1 2 3
UNIT 2237
PROJECT NUMBER & PHASE 0800000616

RIGHT OF WAY REQUIREMENT MAP

34770	06-Ker-58-PM143.5/143.9 08-SBd-58-PM0.0/12.9	10-27-2014	1"= 50'
EA	DIST-CO-RTE-PM	DATE	SCALE

CONSTRUCT 4-LANE EXPRESSWAY — PROJECT DESCRIPTION

48 OF 51 — SHEET

SUBMITTED: DAI HOANG - PROJECT ENGINEER — 10.27.14 DATE

CONCURRED: SERGIO E. AVILA - DESIGN SENIOR — 10/29/14 DATE

APPROVED: JAMAL M. ELSALEH - DESIGN MANAGER — 10/29/14 DATE

The State of California or its officers or agents shall not be responsible for the accuracy or completeness of electronic copies of this plan sheet.

LEGEND

- REQUIRED RIGHT OF WAY
- TEMPORARY CONSTRUCTION EASEMENT (TCE)
- R/W ACCESS CONTROL
- PARCEL BOUNDARY
- APN: ASSESSOR PARCEL NUMBER
- DIRECTION OF TRAVEL

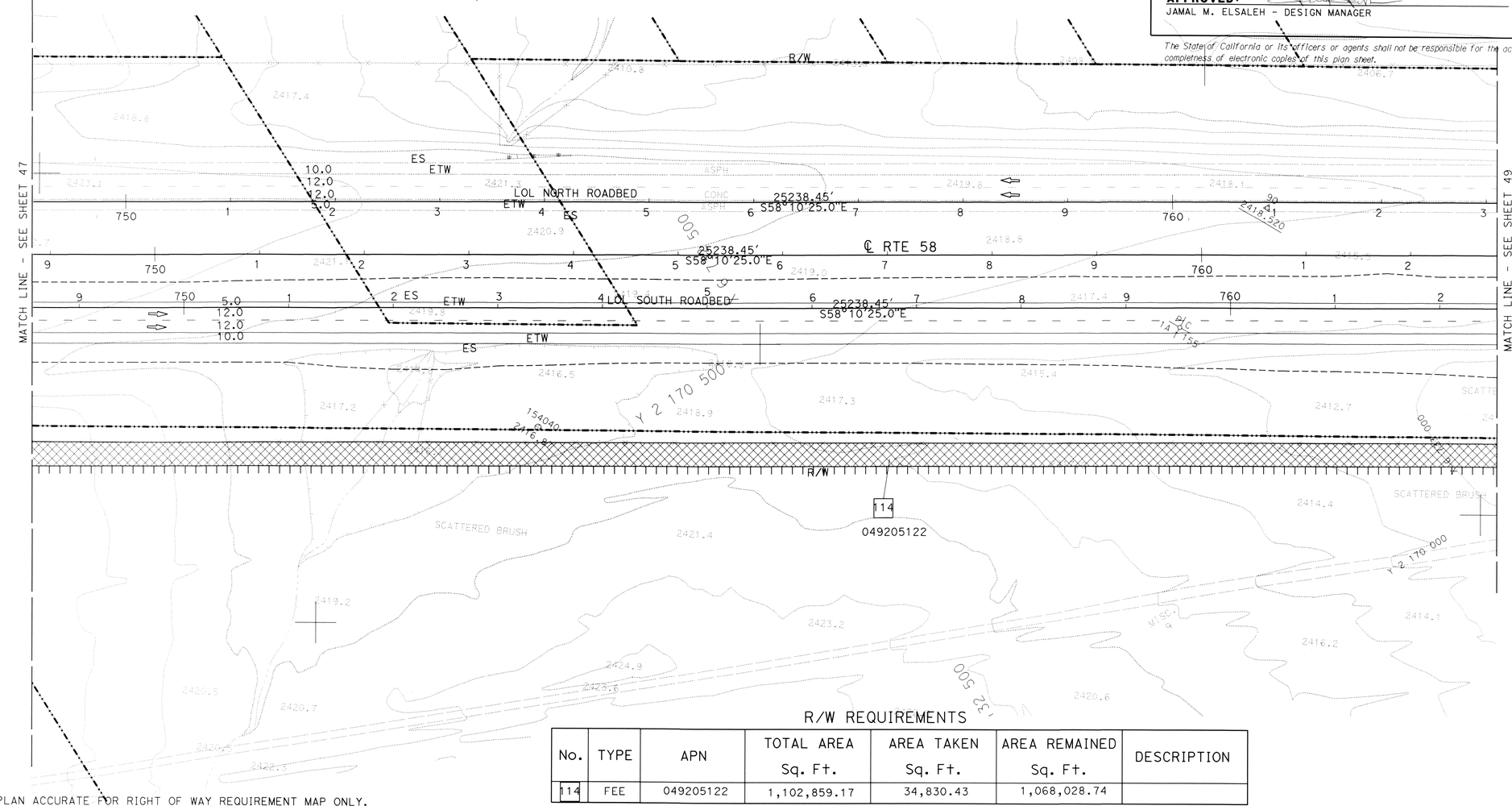

THIS PLAN ACCURATE FOR RIGHT OF WAY REQUIREMENT MAP ONLY.

R/W REQUIREMENTS

No.	TYPE	APN	TOTAL AREA Sq. Ft.	AREA TAKEN Sq. Ft.	AREA REMAINED Sq. Ft.	DESCRIPTION
114	FEE	049205122	1,102,859.17	34,830.43	1,068,028.74	

STATE OF CALIFORNIA - DEPARTMENT OF TRANSPORTATION
Caltrans® PROJECT DEVELOPMENT
FUNCTIONAL SUPERVISOR: SERGIO E. AVILA
CALCULATED-DESIGNED BY: THAO HOANG
CHECKED BY: DAI HOANG
REVISED BY: D HOANG — DATE REVISED: 10-27-14

LAST REVISION — DATE PLOTTED => 27-OCT-2014, TIME PLOTTED => 07:57
10-27-14

BORDER LAST REVISED 7/2/2010 | USERNAME => s108768 | DGN FILE => 08347700rw48.dgn | RELATIVE BORDER SCALE IS IN INCHES 0 1 2 3 | UNIT 2237 | PROJECT NUMBER & PHASE 0800000616

LEGEND

- REQUIRED RIGHT OF WAY
- TEMPORARY CONSTRUCTION EASEMENT (TCE)
- R/W ACCESS CONTROL
- PARCEL BOUNDARY
- APN: ASSESSOR PARCEL NUMBER
- DIRECTION OF TRAVEL

RIGHT OF WAY REQUIREMENT MAP

34770	06-Ker-58-PM143.5/143.9 08-SBd-58-PM0.0/12.9	10-27-2014	1"= 50'
EA	DIST-CO-RTE-PM	DATE	SCALE

CONSTRUCT 4-LANE EXPRESSWAY — PROJECT DESCRIPTION

49 OF 51 — SHEET

SUBMITTED: DAI HOANG - PROJECT ENGINEER — 10-27-14 DATE

CONCURRED: SERGIO E. AVILA - DESIGN SENIOR — 10/29/14 DATE

APPROVED: JAMAL M. ELSALEH - DESIGN MANAGER — 10/29/14 DATE

The State of California or its officers or agents shall not be responsible for the accuracy or completeness of electronic copies of this plan sheet.

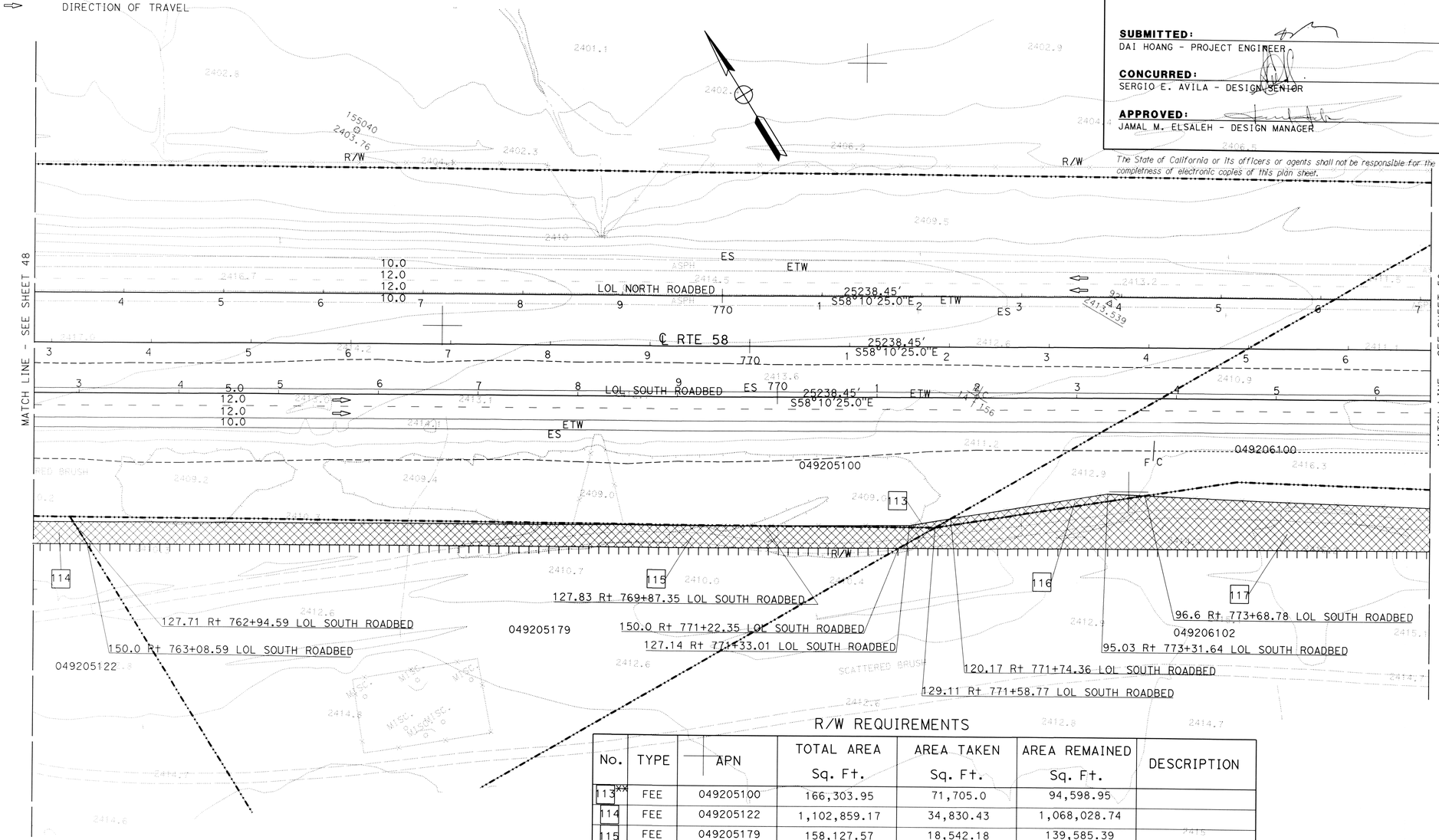

R/W REQUIREMENTS

No.	TYPE	APN	TOTAL AREA Sq. Ft.	AREA TAKEN Sq. Ft.	AREA REMAINED Sq. Ft.	DESCRIPTION
113XX	FEE	049205100	166,303.95	71,705.0	94,598.95	
114	FEE	049205122	1,102,859.17	34,830.43	1,068,028.74	
115	FEE	049205179	158,127.57	18,542.18	139,585.39	
116	FEE	049206100	84,549.81	5,396.73	79,153.08	
117	FEE	049206102	26,576,903.39	34,239.67	26,542,663.72	

THIS PLAN ACCURATE FOR RIGHT OF WAY REQUIREMENT MAP ONLY.

STATE OF CALIFORNIA - DEPARTMENT OF TRANSPORTATION Caltrans PROJECT DEVELOPMENT	FUNCTIONAL SUPERVISOR SERGIO E. AVILA	CALCULATED-DESIGNED BY THAO HOANG	CHECKED BY DAI HOANG
REVISED BY D HOANG	DATE REVISED 10-27-14		

LAST REVISION DATE PLOTTED => 27-OCT-2014
TIME PLOTTED => 08:07

BORDER LAST REVISED 7/2/2010 | USERNAME => s108768 | DGN FILE => 08347700rw49.dgn | RELATIVE BORDER SCALE IS IN INCHES 0 1 2 3 | UNIT 2237 | PROJECT NUMBER & PHASE 0800000616

LEGEND

- REQUIRED RIGHT OF WAY
- TEMPORARY CONSTRUCTION EASEMENT (TCE)
- R/W ACCESS CONTROL
- PARCEL BOUNDARY
- APN: ASSESSOR PARCEL NUMBER
- DIRECTION OF TRAVEL

R/W REQUIREMENTS

No.	TYPE	APN	TOTAL AREA Sq. Ft.	AREA TAKEN Sq. Ft.	AREA REMAINED Sq. Ft.	DESCRIPTION
116	FEE	049206100	84,549.81	5,396.73	79,153.08	
117	FEE	049206102	26,576,903.39	34,239.67	26,542,663.72	

CURVE DATA

No.	R	Δ	T	L
(10)	15001.00	9°30'40"	1247.96	2490.18
(11)	14950.19	9°32'57"	1248.72	2491.66
(12)	15050.25	9°32'57"	1257.08	2508.33

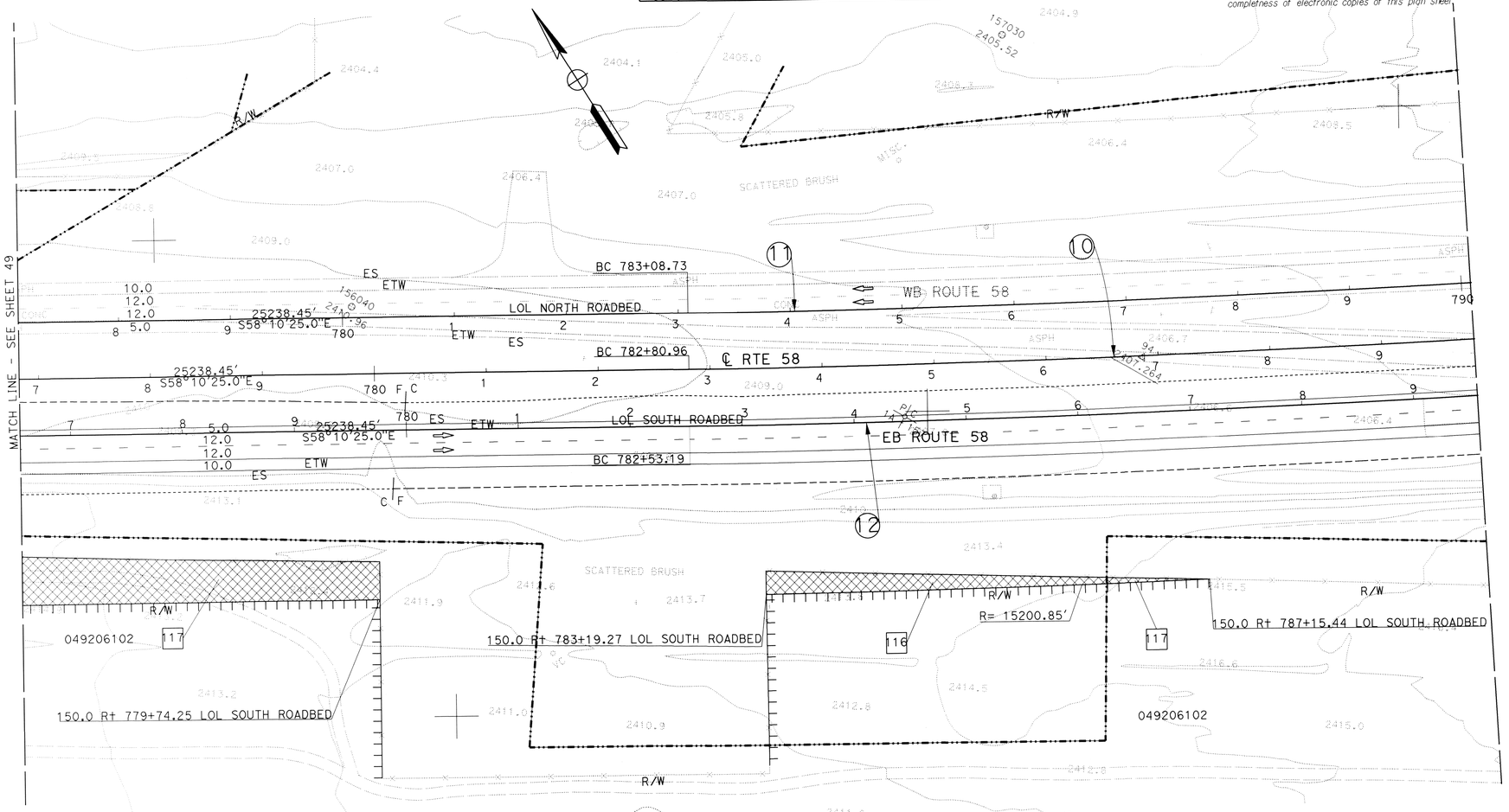

THIS PLAN ACCURATE FOR RIGHT OF WAY REQUIREMENT MAP ONLY.

RIGHT OF WAY REQUIREMENT MAP

34770 EA	06-Ker-58-PM143.5/143.9 08-SBd-58-PM0.0/12.9 DIST-CO-RTE-PM	10-27-2014 DATE	1"= 50' SCALE

CONSTRUCT 4-LANE EXPRESSWAY — PROJECT DESCRIPTION

50 OF 51 — SHEET

SUBMITTED: DAI HOANG - PROJECT ENGINEER — 10-27-14 DATE

CONCURRED: SERGIO E. AVILA - DESIGN SENIOR — 10/29/14 DATE

APPROVED: JAMAL M. ELSALEH - DESIGN MANAGER — 10/29/14 DATE

The State of California or its officers or agents shall not be responsible for the accuracy or completness of electronic copies of this plan sheet.

REVISED BY	DATE REVISED
D HOANG	10-27-14

CALCULATED- THAO HOANG
DESIGNED BY DAI HOANG
CHECKED BY

FUNCTIONAL SUPERVISOR SERGIO E. AVILA

STATE OF CALIFORNIA - DEPARTMENT OF TRANSPORTATION
Caltrans PROJECT DEVELOPMENT

ESF REVISION: DATE PLOTTED => 27-OCT-2014
TIME PLOTTED => 08:11

BORDER LAST REVISED 7/2/2010 | USERNAME => s108768 | RELATIVE BORDER SCALE IS IN INCHES 0 1 2 3 | UNIT 2237 | PROJECT NUMBER & PHASE 0800000616

RIGHT OF WAY REQUIREMENT MAP

34770	06-Ker-58-PM143.5/143.9 08-SBd-58-PM0.0/12.9	10-27-2014	1"= 50'
EA	DIST-CO-RTE-PM	DATE	SCALE

CONSTRUCT 4-LANE EXPRESSWAY — PROJECT DESCRIPTION

51 OF 51 — SHEET

SUBMITTED: DAI HOANG - PROJECT ENGINEER — 10-24-14 DATE

CONCURRED: SERGIO E. AVILA - DESIGN SENIOR — 10/29/14 DATE

APPROVED: JAMAL M. ELSALEH - DESIGN MANAGER — 10/29/14 DATE

The State of California or its officers or agents shall not be responsible for the accuracy or completeness of electronic copies of this plan sheet.

LEGEND

- REQUIRED RIGHT OF WAY
- TEMPORARY CONSTRUCTION EASEMENT (TCE)
- R/W ACCESS CONTROL
- PARCEL BOUNDARY
- APN: ASSESSOR PARCEL NUMBER
- DIRECTION OF TRAVEL

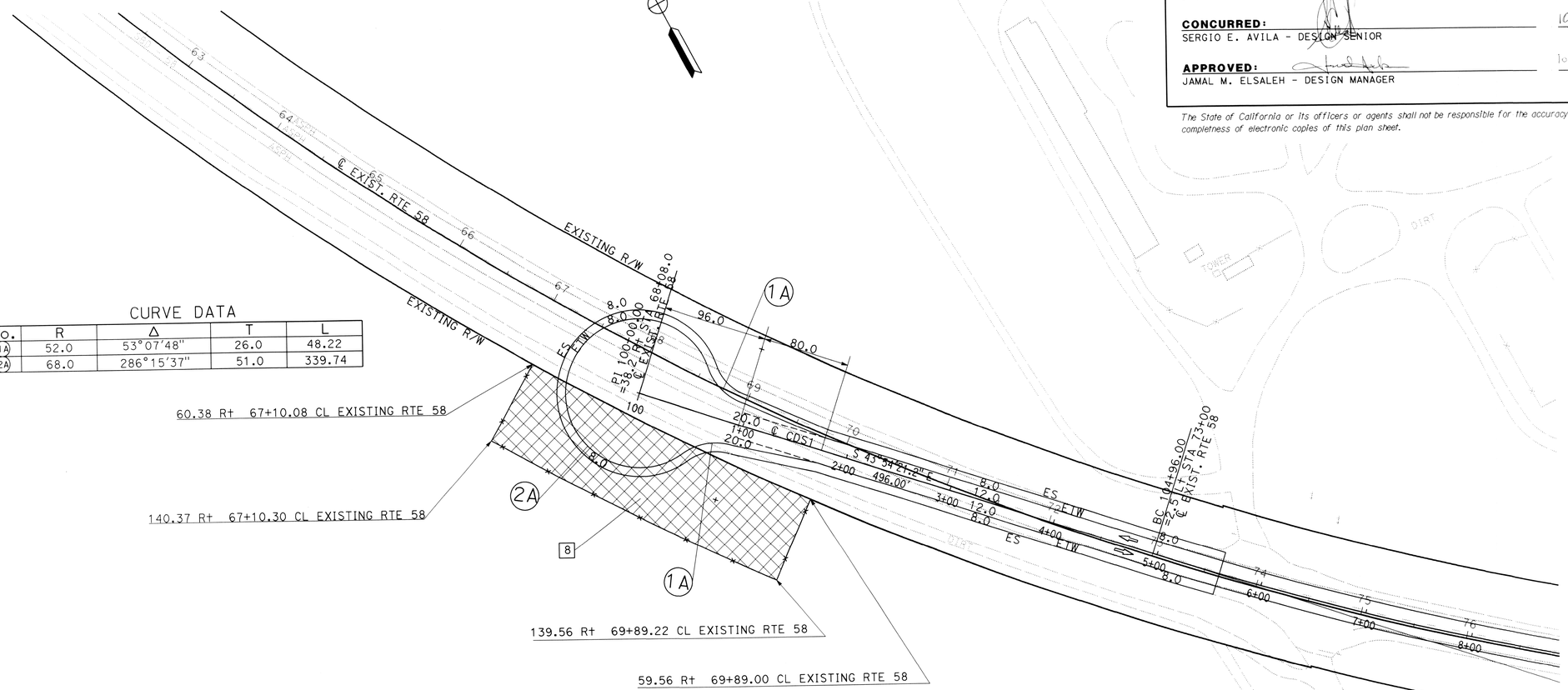

CURVE DATA

No.	R	Δ	T	L
(1A)	52.0	53°07'48"	26.0	48.22
(2A)	68.0	286°15'37"	51.0	339.74

CUL-DE-SAC (WEST END)

R/W REQUIREMENTS

No.	TYPE	APN	TOTAL AREA Sq. Ft.	AREA TAKEN Sq. Ft.	AREA REMAINED Sq. Ft.	DESCRIPTION
8	FEE	049811103	14,091,508.05	971,944.63	13,119,563.42	

THIS PLAN ACCURATE FOR RIGHT OF WAY REQUIREMENT MAP ONLY.

THAO HOANG — CALCULATED-DESIGNED BY
DAI HOANG — CHECKED BY
D HOANG — REVISED BY — 10-27-14 — DATE REVISED

STATE OF CALIFORNIA - DEPARTMENT OF TRANSPORTATION
Caltrans® PROJECT DEVELOPMENT
FUNCTIONAL SUPERVISOR: SERGIO E. AVILA

LAST REVISION — DATE PLOTTED => 29-OCT-2014 — TIME PLOTTED => 10:19
10-27-14

BORDER LAST REVISED 7/2/2010 | USERNAME => s108768 | DGN FILE => 08347700rw51.dgn | RELATIVE BORDER SCALE IS IN INCHES 0 1 2 3 | UNIT 2237 | PROJECT NUMBER & PHASE 0800000616