DIST	COUNTY	ROUTE	KILOMETER POST TOTAL PROJECT	SHEET NO.	TOTAL SHEETS

Caltrans Metric

LICENSED LANDSCAPE ARCHITECT

July 1, 2004
PLANS APPROVAL DATE

LICENSED LANDSCAPE ARCHITECT — Robert B. Schutt — Signature — 04-20-04 Renewal Date — 11-30-04 Date — STATE OF CALIFORNIA

The State of California or its officers or agents shall not be responsible for the accuracy or completeness of electronic copies of this plan sheet.

To get to the Caltrans web site, go to: http://www.dot.ca.gov

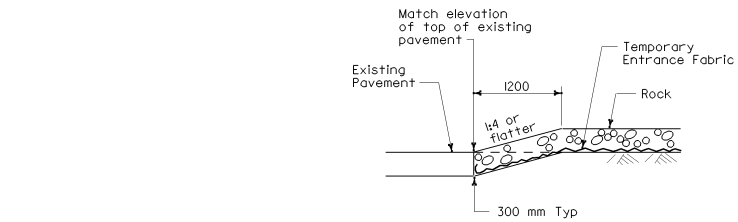

SECTION
CONFORM DETAIL

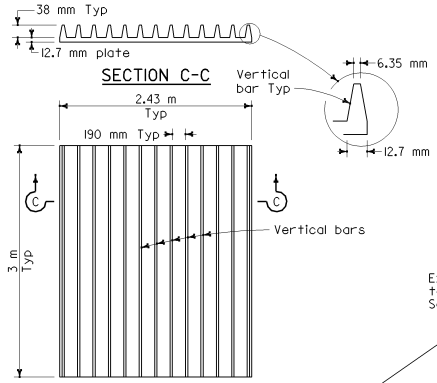

PLAN
TYPICAL CORRUGATED STEEL PANEL DETAIL

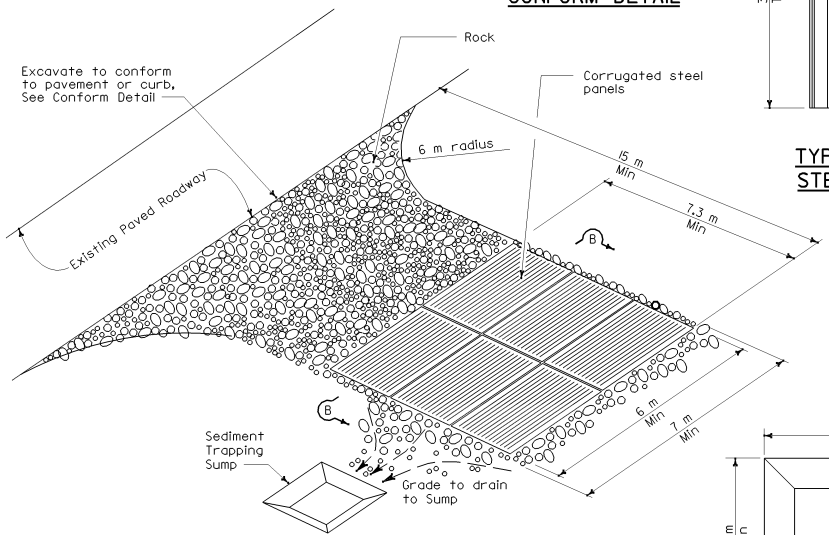

PERSPECTIVE
TEMPORARY CONSTRUCTION ENTRANCE (TYPE 2)

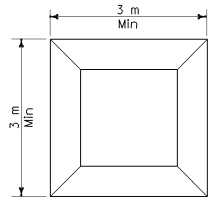

PLAN

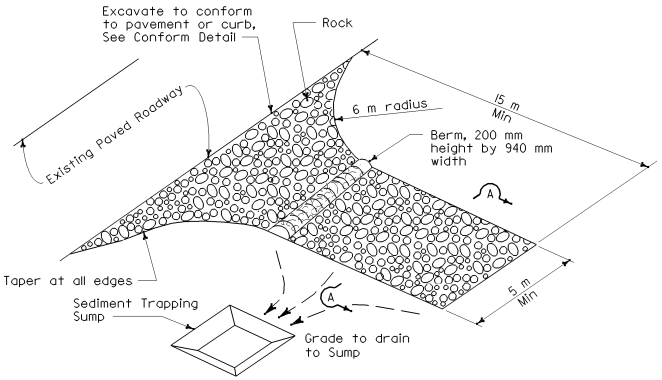

PERSPECTIVE
TEMPORARY CONSTRUCTION ENTRANCE (TYPE 1)

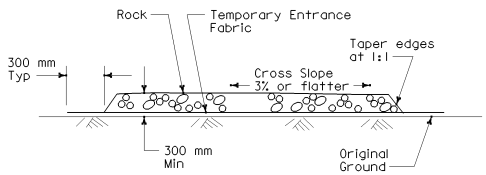

SECTION A-A

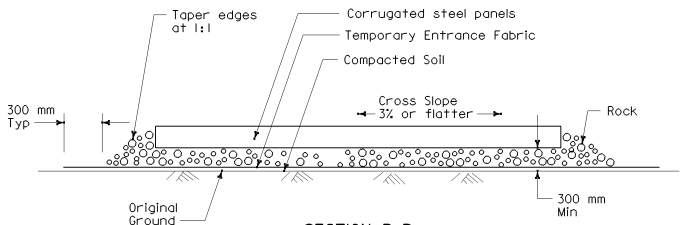

SECTION B-B

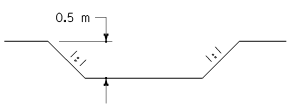

ELEVATION
SEDIMENT TRAPPING SUMP

STATE OF CALIFORNIA
DEPARTMENT OF TRANSPORTATION

TEMPORARY WATER POLLUTION CONTROL DETAILS (TEMPORARY CONSTRUCTION ENTRANCE)

NO SCALE

ALL DIMENSIONS ARE IN MILLIMETERS UNLESS OTHERWISE SHOWN

T58

2004 Std PLAN T58

04-23-04