DIST	COUNTY	ROUTE	KILOMETER POST TOTAL PROJECT	SHEET NO.	TOTAL SHEETS

Caltrans Metric

REGISTERED CIVIL ENGINEER

July 1, 2004
PLANS APPROVAL DATE

REGISTERED PROFESSIONAL ENGINEER
Dallas Forester
No. C37765
Exp. 12-31-04
CIVIL
STATE OF CALIFORNIA

The State of California or its officers or agents shall not be responsible for the accuracy or completeness of electronic copies of this plan sheet.

To get to the Caltrans web site, go to: http://www.dot.ca.gov

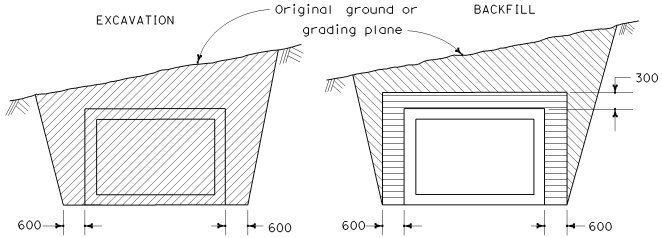

IN TRENCH

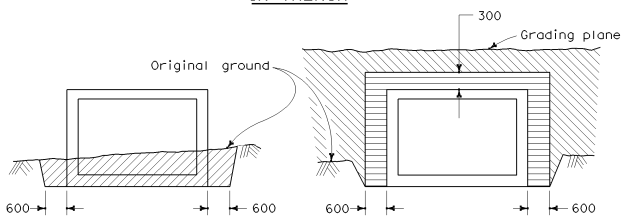

IN EMBANKMENT

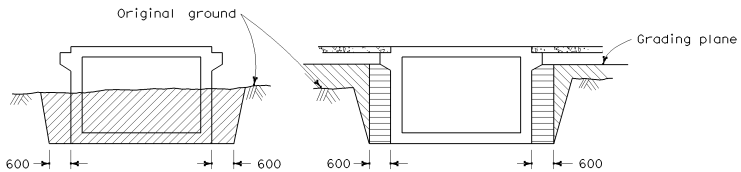

EXPOSED TOP

REINFORCED CONCRETE BOX CULVERT

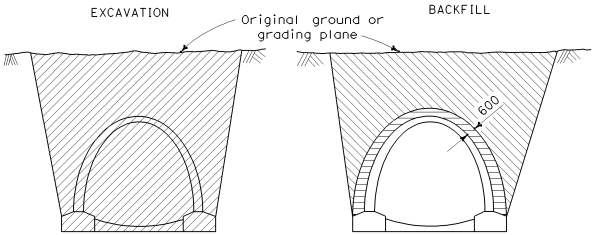

IN TRENCH

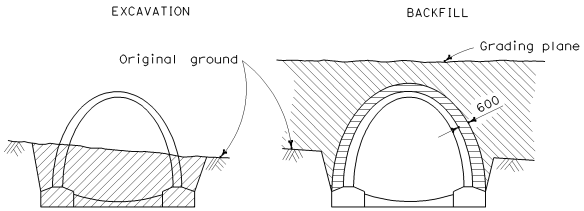

IN EMBANKMENT

REINFORCED CONCRETE ARCH CULVERT

NOTES

1. Slope or shore excavation sides as necessary.
2. Dimensions shown are minimum.

LEGEND

- Structure Excavation (Culvert)
- Structure Backfill (Culvert) 95% relative compaction
- Roadway Embankment
- Original Ground

STATE OF CALIFORNIA
DEPARTMENT OF TRANSPORTATION

EXCAVATION AND BACKFILL CAST-IN-PLACE REINFORCED CONCRETE BOX AND ARCH CULVERTS

NO SCALE

ALL DIMENSIONS ARE IN MILLIMETERS UNLESS OTHERWISE SHOWN

A62E

2004 Std PLAN A62E

04-01-04