DIST	COUNTY	ROUTE	KILOMETER POST TOTAL PROJECT	SHEET NO.	TOTAL SHEETS

Caltrans Metric

Donald E. Howe
REGISTERED CIVIL ENGINEER

July 1, 2004
PLANS APPROVAL DATE

REGISTERED PROFESSIONAL ENGINEER Donald E. Howe No. C46402 Exp. 3-31-07 CIVIL STATE OF CALIFORNIA

The State of California or its officers or agents shall not be responsible for the accuracy or completeness of electronic copies of this plan sheet.

Original plan titles & date added. Revised all the graphics & drafting style. http://www.dot.ca.gov

CENTERLINES
(2 LANE HIGHWAYS)

DETAIL 1

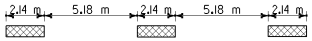

DETAIL 2

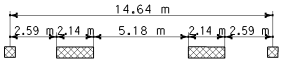

DETAIL 3

Detail 3 deleted

DETAIL 4



DETAIL 5

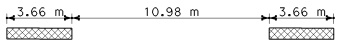

DETAIL 6

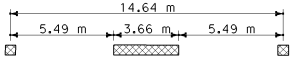

DETAIL 7

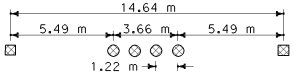

LANELINES
(MULTILANE HIGHWAYS)

DETAIL 8

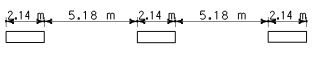

DETAIL 9



DETAIL 10

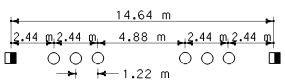

DETAIL 11

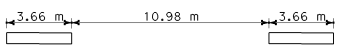

LANELINES (CONT)
(MULTILANE HIGHWAYS)

DETAIL 12

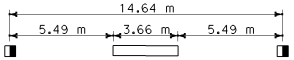

DETAIL 13

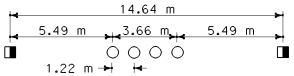

DETAIL 14

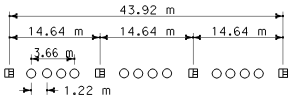

DETAIL 14A

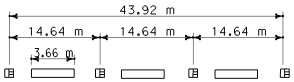

NO PASSING ZONES-ONE DIRECTION

DETAIL 15

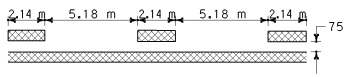

DETAIL 16

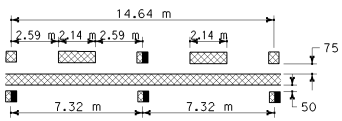

DETAIL 17

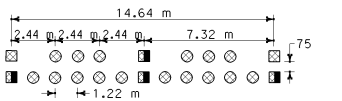

DETAIL 18

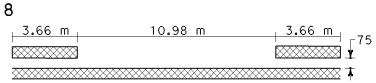

DETAIL 19

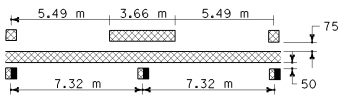

DETAIL 20

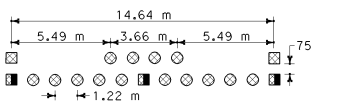

NO PASSING ZONES-TWO DIRECTION

DETAIL 21

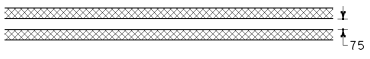

DETAIL 22

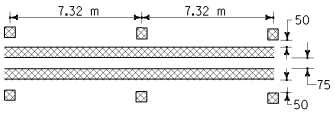

DETAIL 23

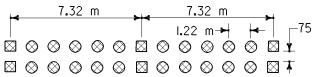

LEGEND

MARKERS

- TYPE A White Non-reflective
- TYPE AY Yellow Non-reflective
- TYPE C Red-clear Retroreflective
- TYPE D Two-way Yellow Retroreflective
- TYPE G One-way Clear Retroreflective
- TYPE H One-way Yellow Retroreflective

LINES

- 100 mm White
- 100 mm Yellow
- Direction of Travel

MARKER DETAILS

Retroreflective Face

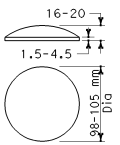

TYPE A & TYPE AY

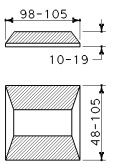

TYPE C & TYPE D

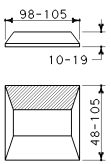

TYPE G & TYPE H

TYPICAL LANE LINE DELINEATION IN ADVANCE OF EXIT RAMP

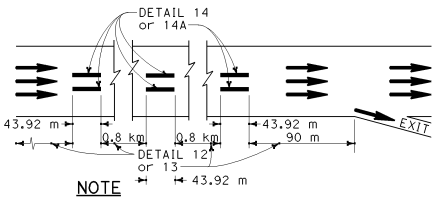

NOTE

Detail 14 is to be used in combination with Detail 13. Detail 14A is to be used in combination with Detail 12.

STATE OF CALIFORNIA
DEPARTMENT OF TRANSPORTATION

PAVEMENT MARKERS AND TRAFFIC LINES TYPICAL DETAILS

NO SCALE

ALL DIMENSIONS ARE IN MILLIMETERS UNLESS OTHERWISE SHOWN

A20A

2004 Std PLAN A20A

05-07-04