DIST	COUNTY	ROUTE	POST MILES TOTAL PROJECT	SHEET NO.	TOTAL SHEETS

REGISTERED CIVIL ENGINEER — DATE

July 1, 2002
PLANS APPROVAL DATE

REGISTERED PROFESSIONAL ENGINEER — Donald E. Howe — No. 46402 — Exp. 3-31-03 — CIVIL — STATE OF CALIFORNIA

The State of California or its officers or agents shall not be responsible for the accuracy or completeness of electronic copies of this plan sheet.

Caltrans now has a web site! To get to the web site, go to: http://www.dot.ca.gov

CENTERLINES
(2 LANE HIGHWAYS)

DETAIL 1

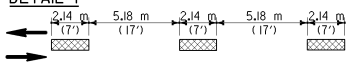

DETAIL 2

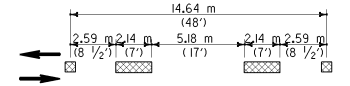

DETAIL 4

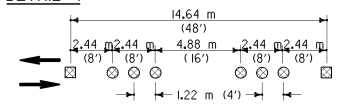

DETAIL 5



DETAIL 6

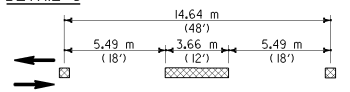

DETAIL 7

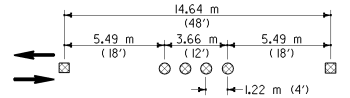

NOTE

Detail 3 deleted

LANELINES
(MULTILANE HIGHWAYS)

DETAIL 8

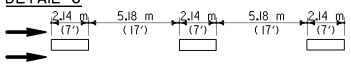

DETAIL 9

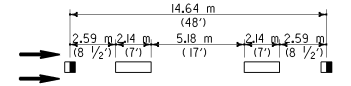

DETAIL 10

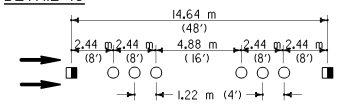

DETAIL 11

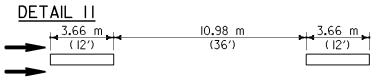

DETAIL 12

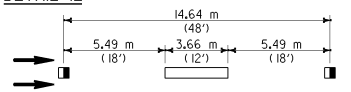

DETAIL 13

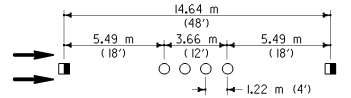

DETAIL 14

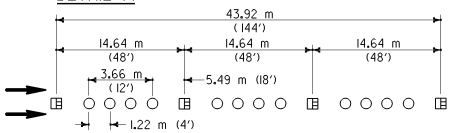

NO PASSING ZONES-ONE DIRECTION

DETAIL 15

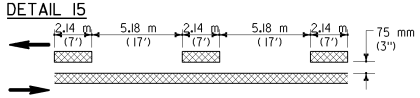

DETAIL 16

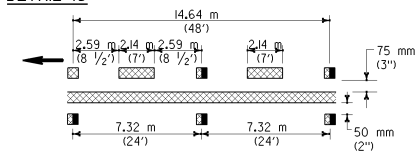

DETAIL 17

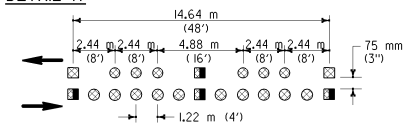

DETAIL 18

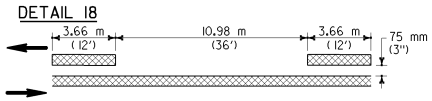

DETAIL 19

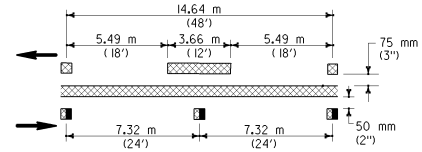

DETAIL 20

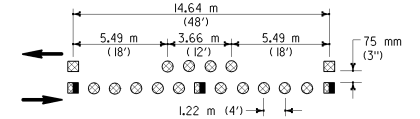

NO PASSING ZONES - TWO DIRECTIONS

DETAIL 21

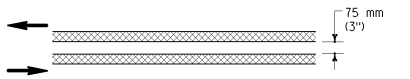

DETAIL 22

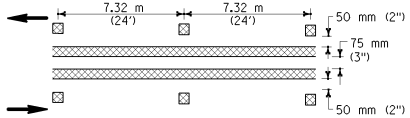

DETAIL 23

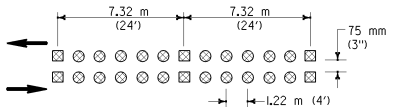

LEGEND

Direction of Travel

MARKERS

- TYPE A White Non-reflective
- TYPE AY Yellow Non-reflective
- TYPE C Red-clear Retroreflective
- TYPE D Two-way Yellow Retroreflective
- TYPE G One-way Clear Retroreflective
- TYPE H One-way Yellow Retroreflective

LINES

- 100 mm (4") White
- 100 mm (4") Yellow

MARKER DETAILS

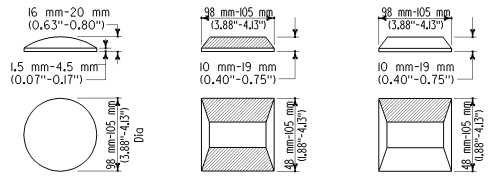

TYPE A & AY — TYPE C & D — TYPE G & H

Retroreflective Face

TYPICAL LANE LINE DELINEATION IN ADVANCE OF EXIT RAMP

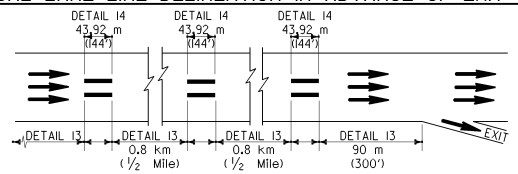

STATE OF CALIFORNIA
DEPARTMENT OF TRANSPORTATION

PAVEMENT MARKERS AND TRAFFIC LINES TYPICAL DETAILS

These "Standard Plans for Construction of Local Streets and Roads" contain units in two systems of measurement: International System of Units (SI or "metric") and United States Standard Measures shown in the parentheses (). The measurements expressed in the two systems are not necessarily equal or interchangeable. See the "Foreword" at the beginning of this publication.

NO SCALE

A20A

2002 DUAL UNITS STD PLAN A20A