DIST	COUNTY	ROUTE	POST MILES TOTAL PROJECT	SHEET NO.	TOTAL SHEETS

REGISTERED CIVIL ENGINEER

May 1, 2006
PLANS APPROVAL DATE

REGISTERED PROFESSIONAL ENGINEER
Dallas Forester
No. C37765
Exp. 12-31-06
CIVIL
STATE OF CALIFORNIA

The State of California or its officers or agents shall not be responsible for the accuracy or completeness of electronic copies of this plan sheet.

To get to the Caltrans web site, go to: http://www.dot.ca.gov

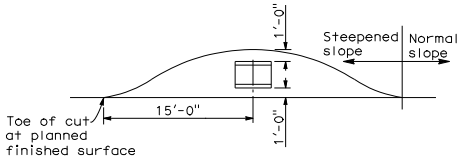

PLAN
See Note 2

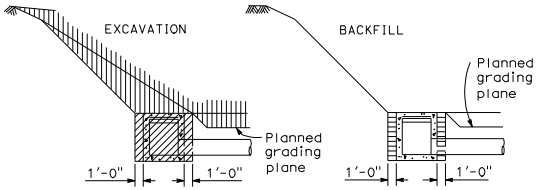

SECTION
RECESSES AT DRAINAGE INLETS

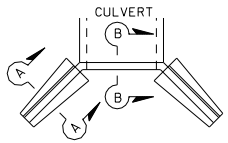

PLAN OF WING WALL

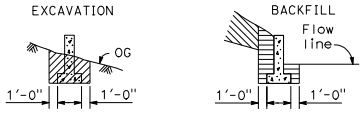

SECTION A-A

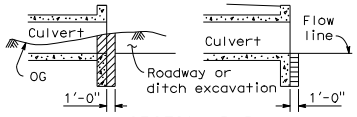

SECTION B-B
WING WALLS

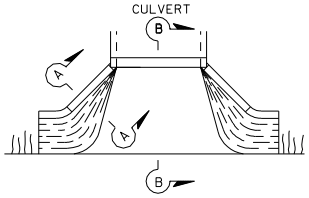

PLAN OF WARPED WING WALL

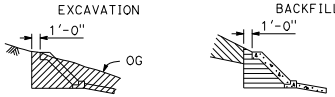

SECTION A-A

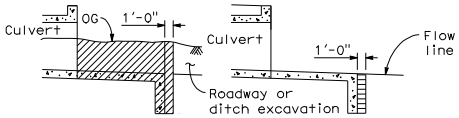

SECTION B-B
WARPED WING WALLS

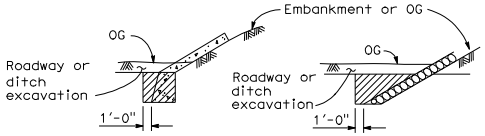

SLOPE PROTECTION
See Note 3

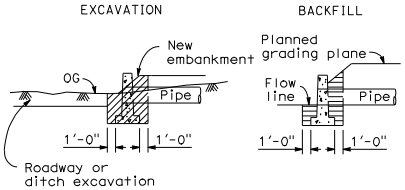

PIPE HEADWALLS

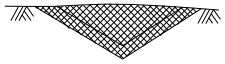

PAVED OR LINED DITCH

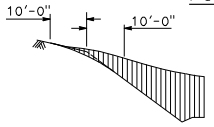

SLOPE ROUNDING

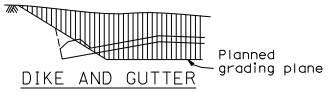

DIKE AND GUTTER

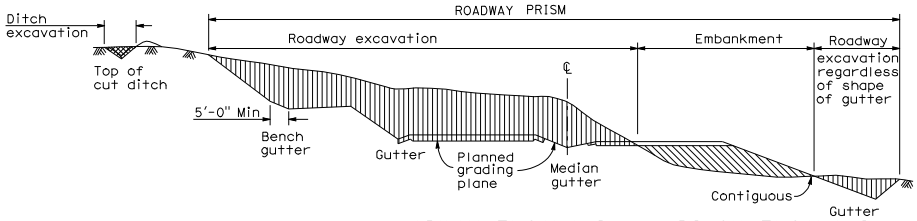

ROADWAY EXCAVATION - DITCH EXCAVATION

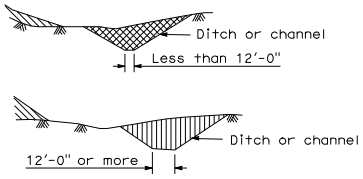

NOTES:

1. This drawing indicates the work to be done and limits of payment for:
   Roadway Excavation
   Ditch Excavation
   Structure Excavation for Slope Protection
2. Slopes and dimensions may vary to fit field conditions.
3. Top limit of structure excavation is original ground if ditch is not excavated.

LEGEND

- Structure Excavation
- Structure Backfill
- Ditch Excavation
- Slope Protection
- Roadway Excavation
- Roadway Embankment
- Original Ground

STATE OF CALIFORNIA
DEPARTMENT OF TRANSPORTATION

EXCAVATION AND BACKFILL MISCELLANEOUS DETAILS

NO SCALE

A62A

8-8-05

2006 STANDARD PLAN A62A