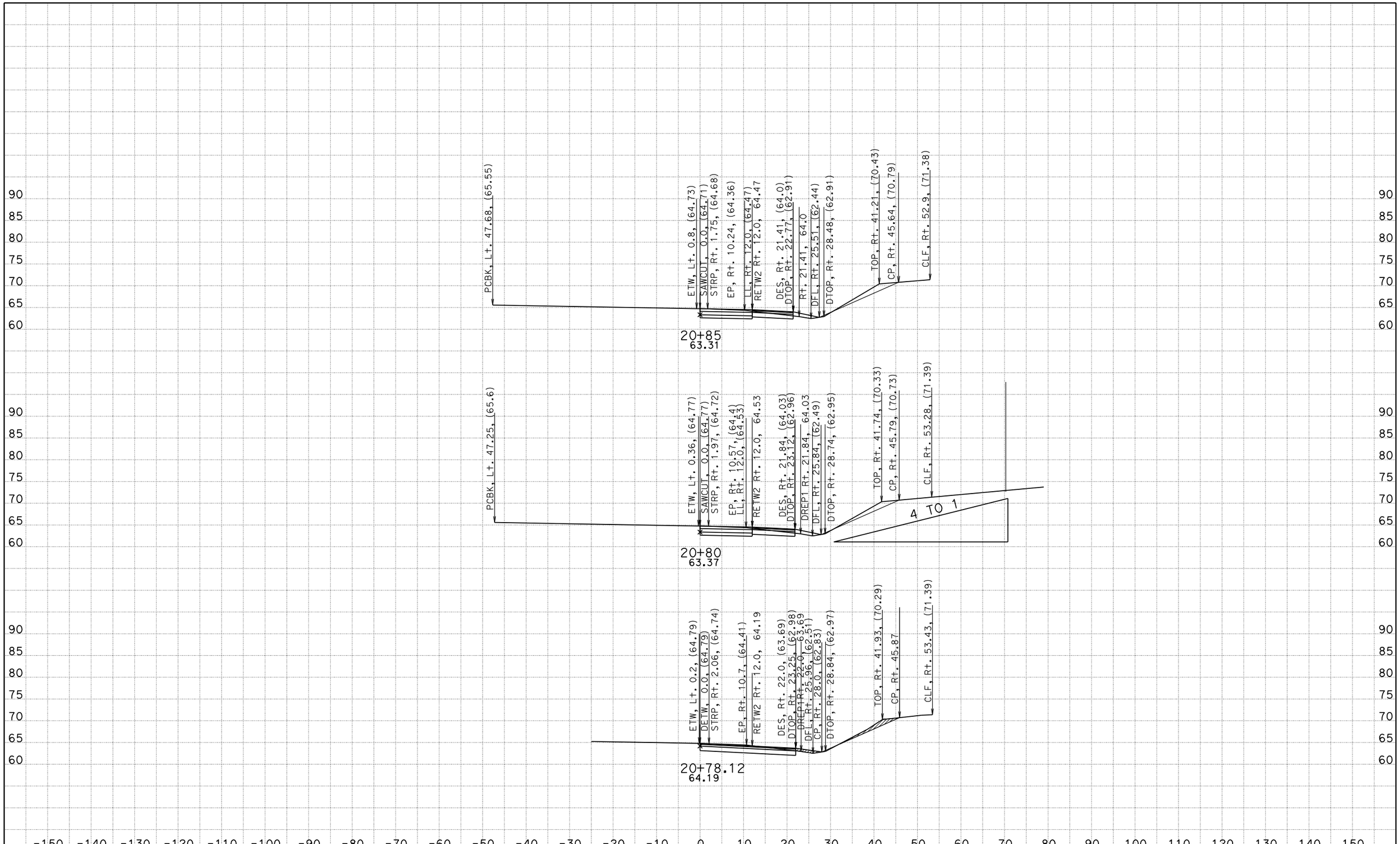

CREATED BY: DPHAN
DATE: 07/08/2011

CONTRACT: OM1301
DIST/CO/RTE/PM: 12/ORA/405/PM5.4

SCALE: 1" = 10' Horiz.
1" = 10' Vert.

All Dimensions are US Survey Feet

CULVER DR NB OFF RAMP CROSS SECTIONS

SHEET 1 OF XXX

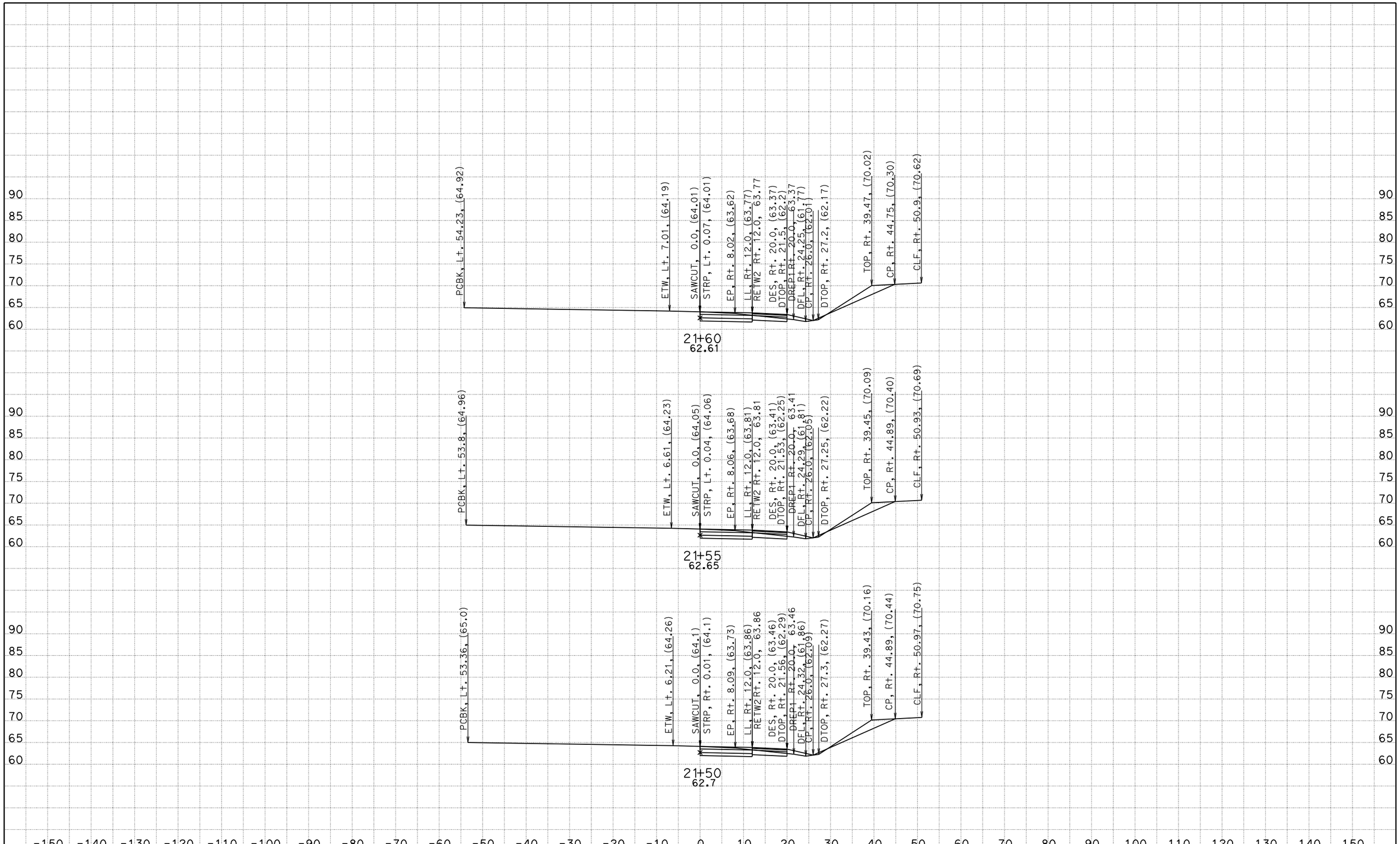

CREATED BY: DPHAN
DATE: 07/08/2011

CONTRACT: OM1301
DIST/CO/RTE/PM: 12/ORA/405/PM5.4
PROJECT ID: 12000202981

SCALE: 1" = 10' Horiz.
1" = 10' Vert.

All Dimensions are US Survey Feet

CULVER DR NB OFF RAMP CROSS SECTIONS

SHEET 6 OF XXX

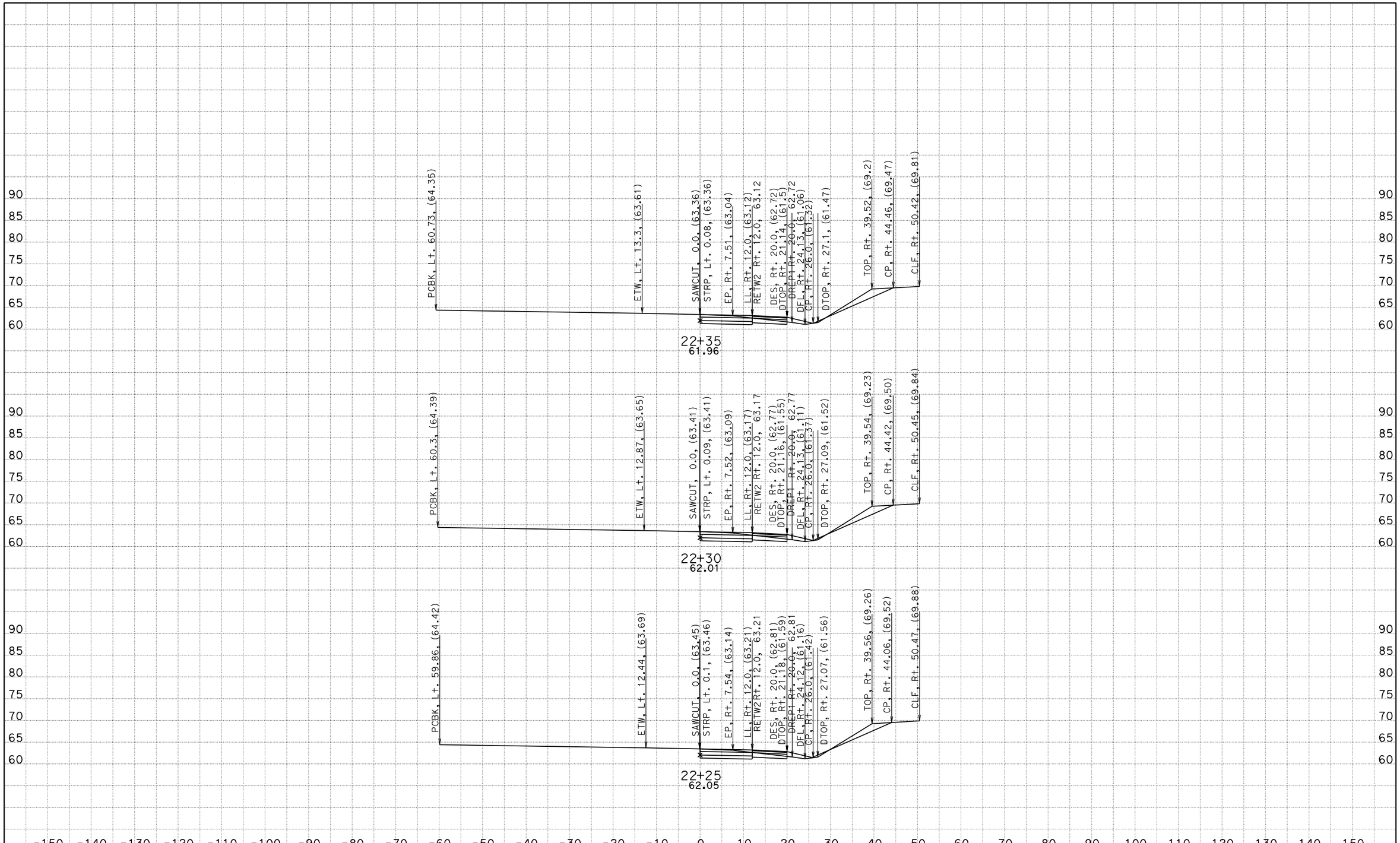

CREATED BY: DPHAN
DATE: 07/08/2011

CONTRACT: OM1301
DIST/CO/RTE/PM: 12/ORA/405/PM5.4
PROJECT ID: 12000202981

SCALE: 1" = 10' Horiz.
1" = 10' Vert.

All Dimensions are US Survey Feet

CULVER DR NB OFF RAMP CROSS SECTIONS

SHEET 11 OF XXX

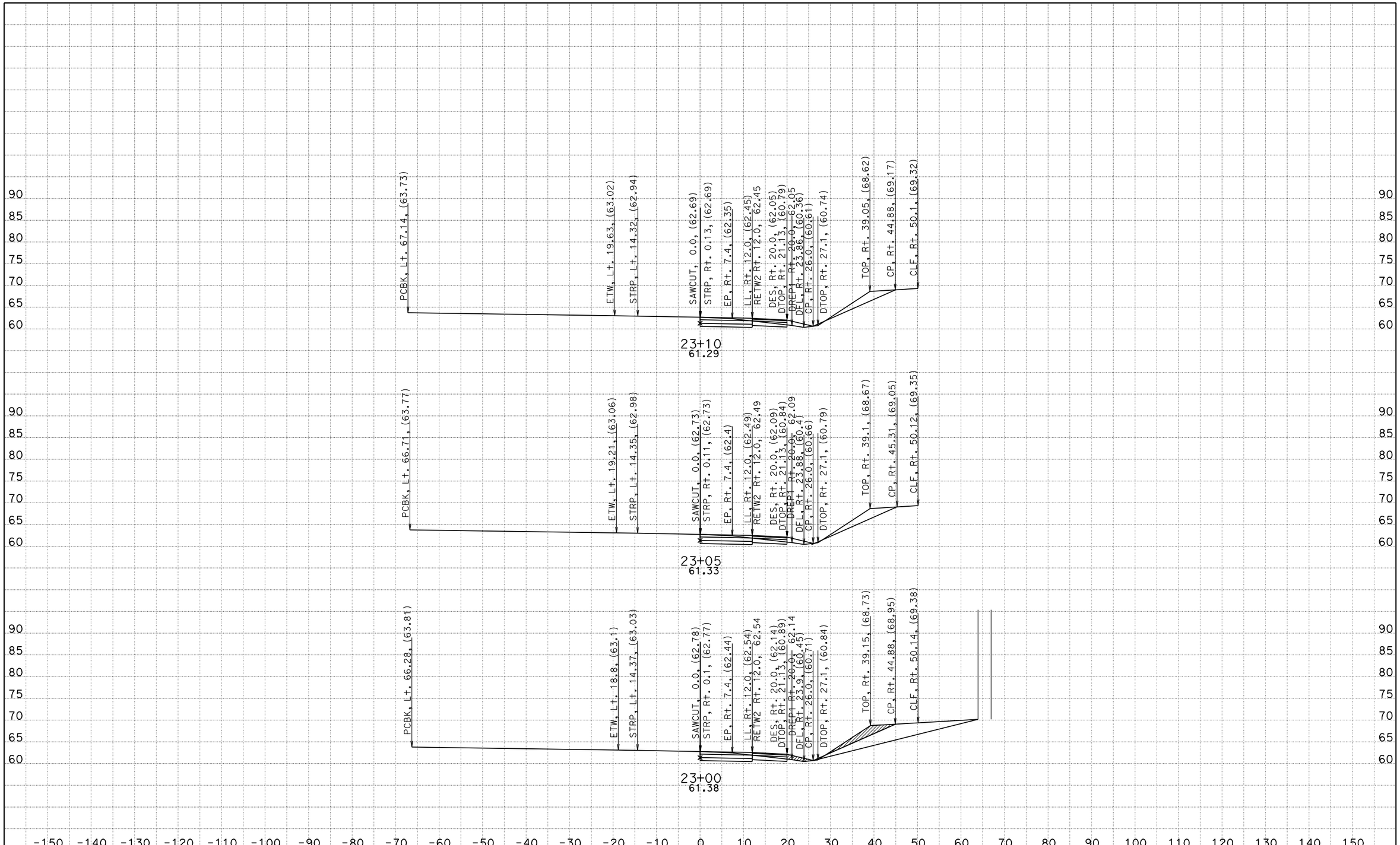

CREATED BY: DPHAN
DATE: 07/08/2011

CONTRACT: 0M1301
DIST/CO/RTE/PM: 12/ORA/405/PM5.4
PROJECT ID: 12000202981

SCALE: 1" = 10' Horiz.
1" = 10' Vert.

All Dimensions are US Survey Feet

CULVER DR NB OFF RAMP CROSS SECTIONS

SHEET 16 OF XXX

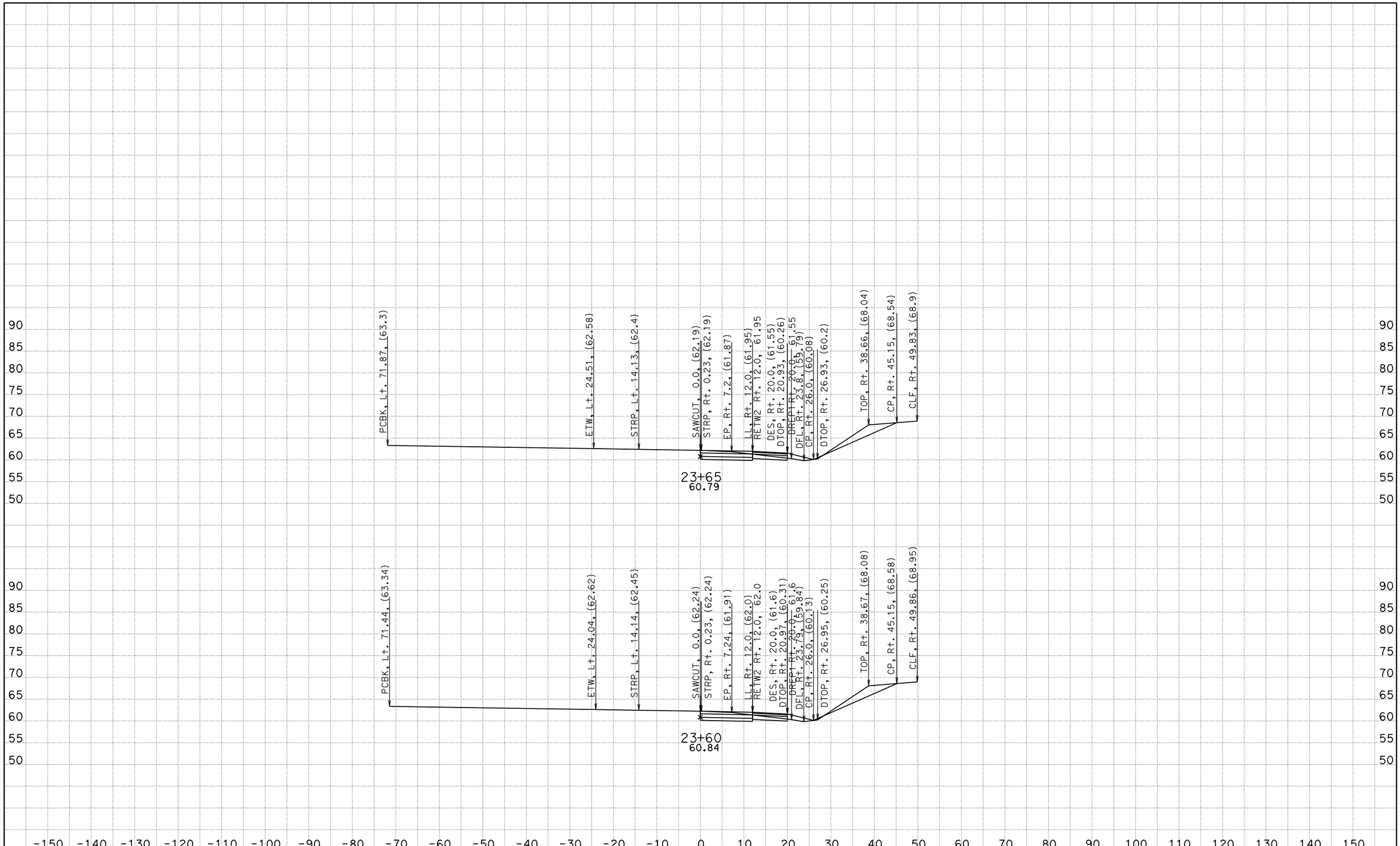

CREATED BY: DPHAN
DATE: 07/08/2011

CONTRACT: OM1301
DIST/CO/RTE/PM: 12/ORA/405/PM5.4
PROJECT ID: 12000202981

SCALE: 1" = 10' Horiz.
1" = 10' Vert.

All Dimensions are US Survey Feet

CULVER DR NB OFF RAMP
CROSS SECTIONS

SHEET 21 OF XXX

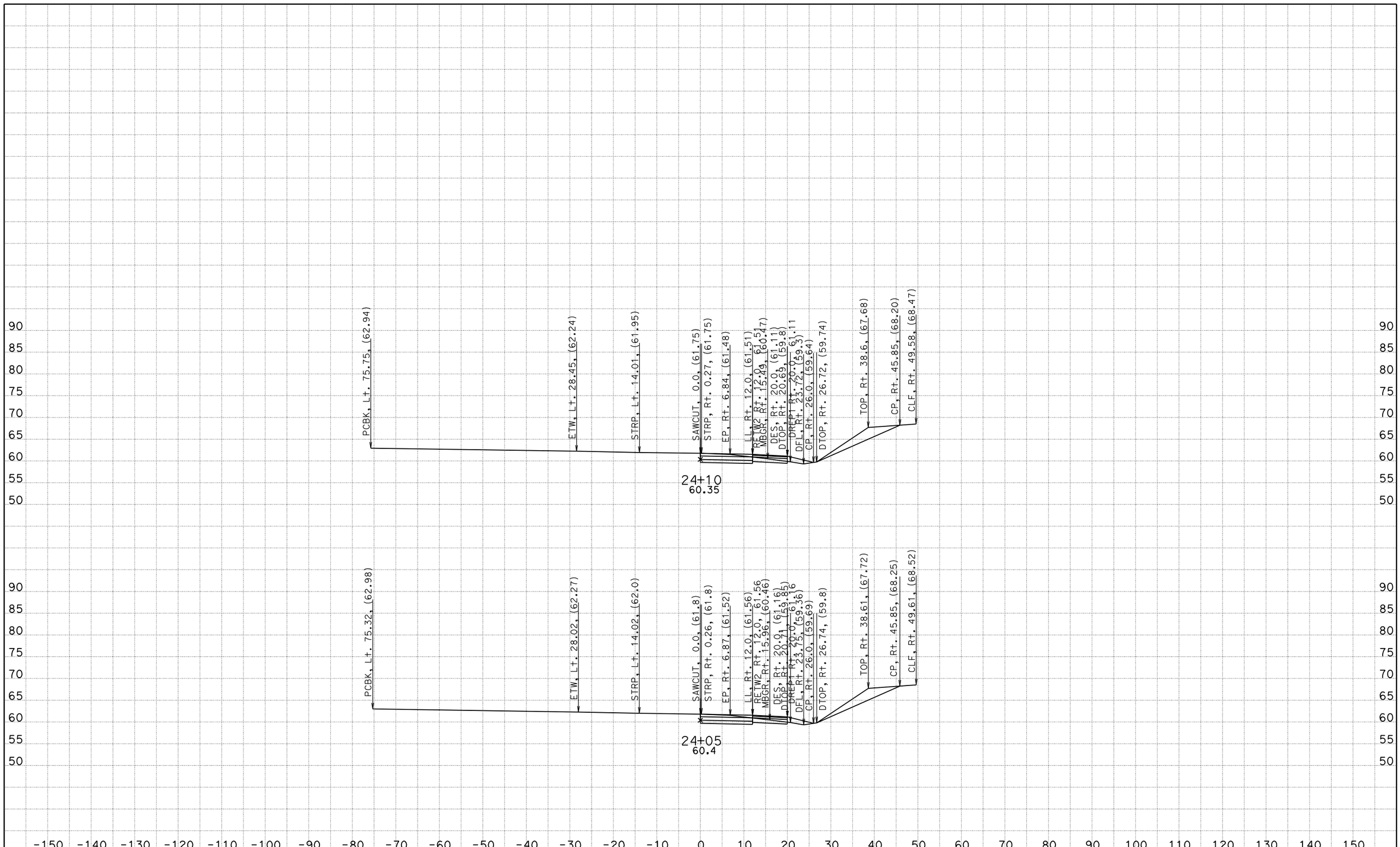

CREATED BY: DPHAN
DATE: 07/08/2011

CONTRACT: OM1301
DIST/CO/RTE/PM: 12/ORA/405/PM5.4
PROJECT ID: 12000202981

SCALE: 1" = 10' Horiz.
1" = 10' Vert.

All Dimensions are US Survey Feet

CULVER DR NB OFF RAMP
CROSS SECTIONS

SHEET 26 OF XXX

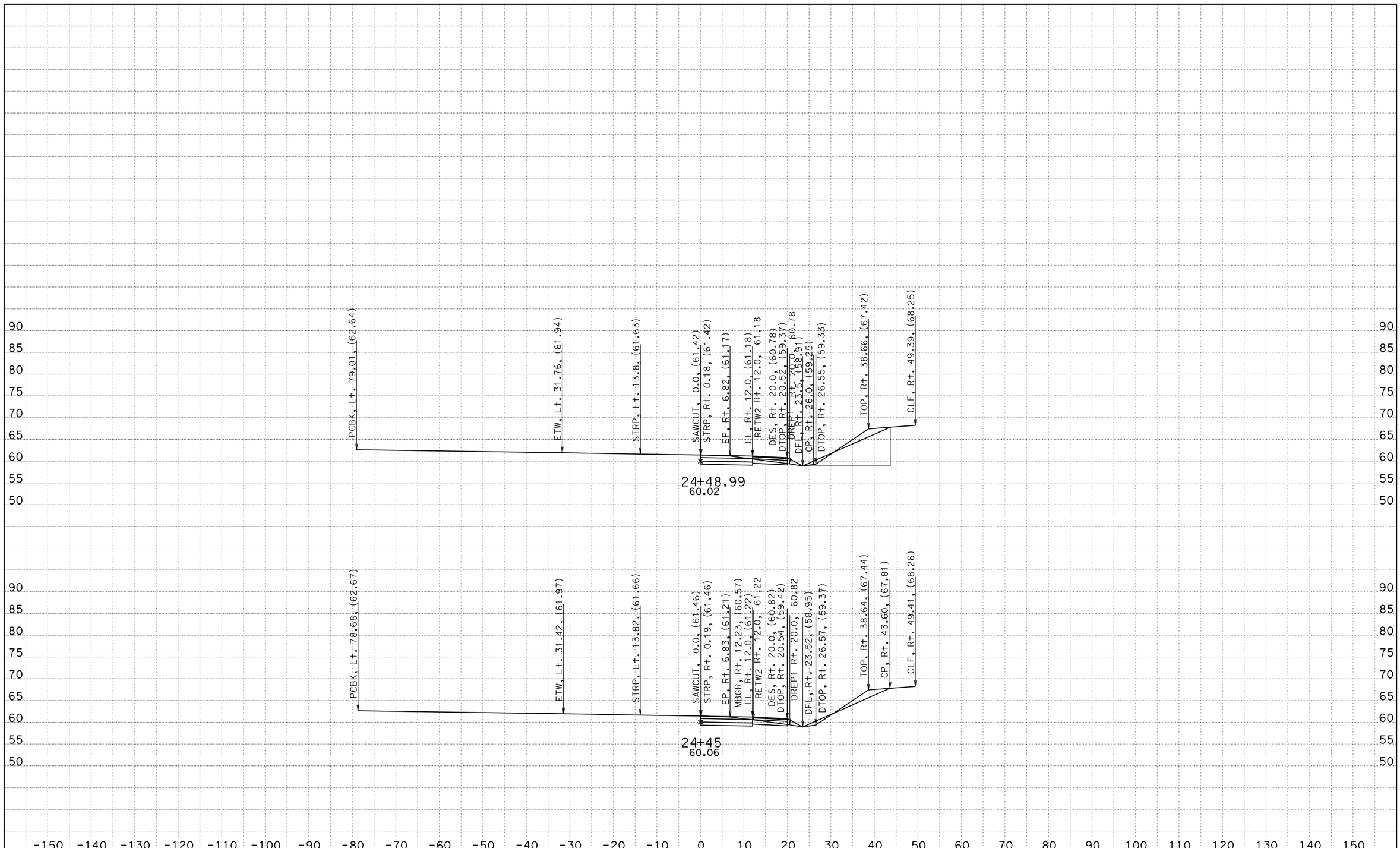

CREATED BY: DPHAN
DATE: 07/08/2011

CONTRACT: OM1301
DIST/CO/RTE/PM: 12/ORA/405/PM5.4
PROJECT ID: 12000202981

SCALE: 1" = 10' Horiz.
1" = 10' Vert.

All Dimensions are US Survey Feet

CULVER DR NB OFF RAMP CROSS SECTIONS

SHEET 31 OF XXX

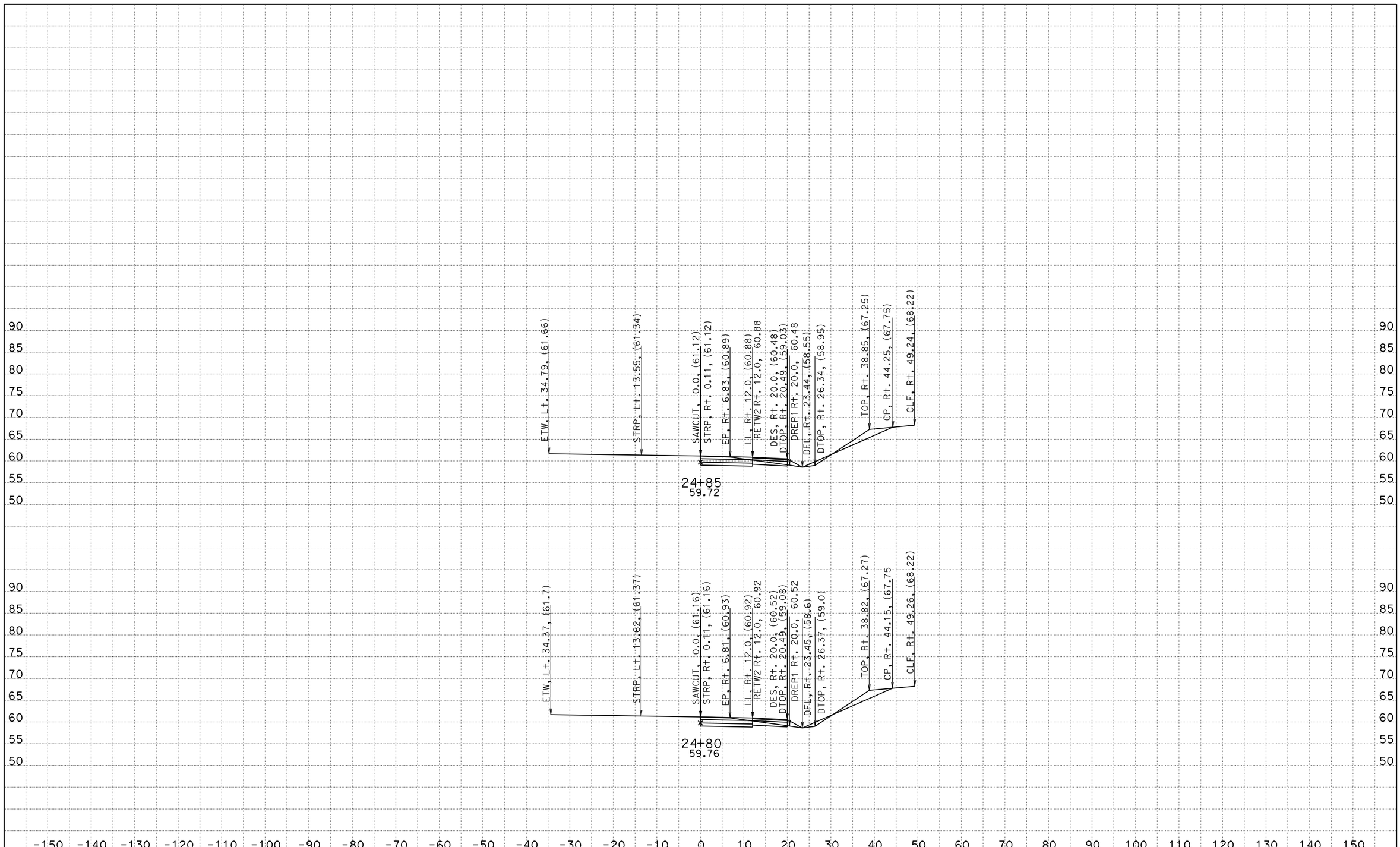

CREATED BY: DPHAN
DATE: 07/08/2011

CONTRACT: OM1301
DIST/CO/RTE/PM: 12/ORA/405/PM5.4
PROJECT ID: 12000202981

SCALE: 1" = 10' Horiz.
1" = 10' Vert.

All Dimensions are US Survey Feet

CULVER DR NB OFF RAMP
CROSS SECTIONS

SHEET 36 OF XXX

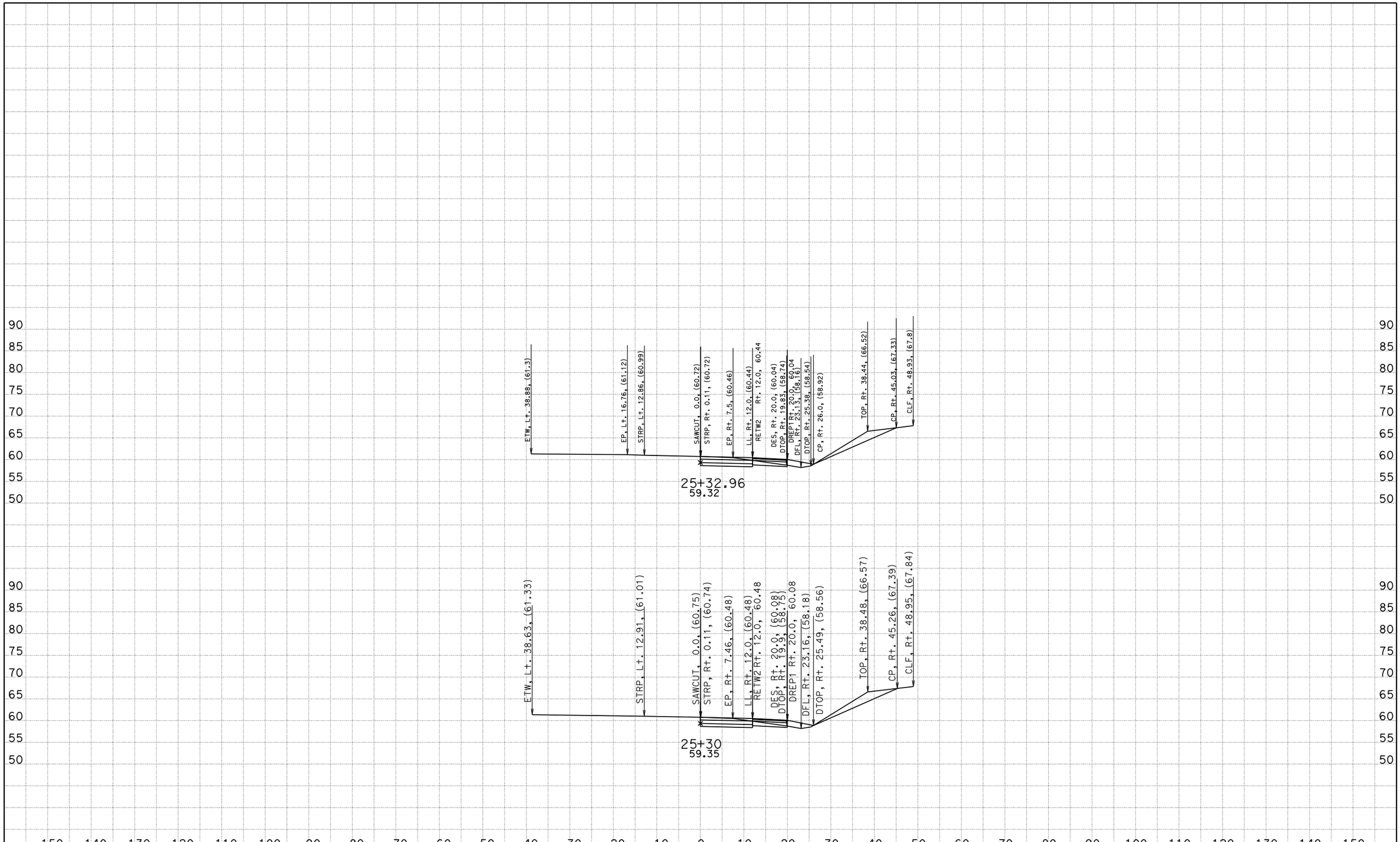

CREATED BY: DPHAN
DATE: 07/08/2011

CONTRACT: OM1301
DIST/CO/RTE/PM: 12/ORA/405/PM5.4
PROJECT ID: 12000202981

SCALE: 1" = 10' Horiz.
1" = 10' Vert.

All Dimensions are US Survey Feet

CULVER DR NB OFF RAMP
CROSS SECTIONS

SHEET 41 OF XXX

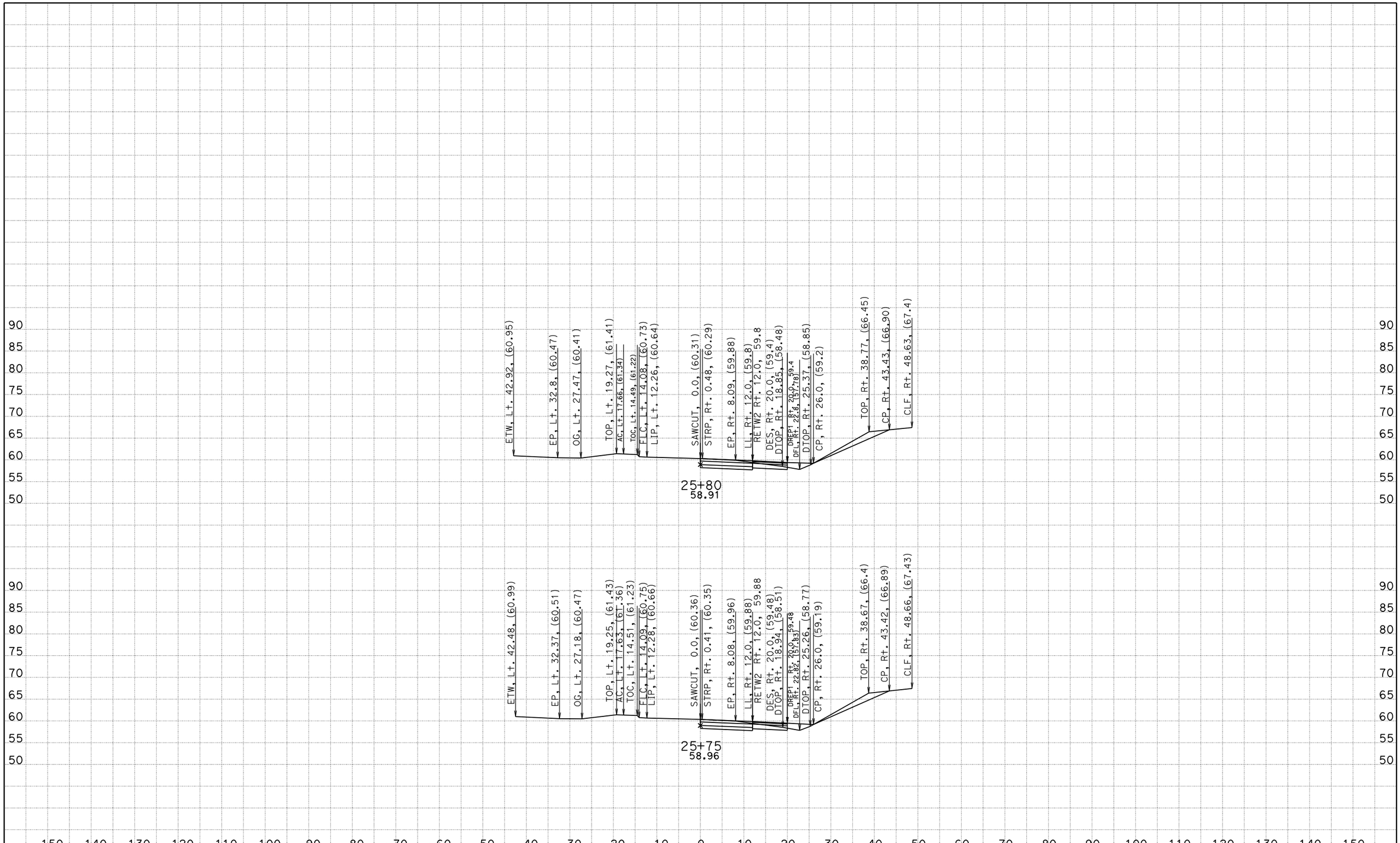

CREATED BY: DPHAN
DATE: 07/08/2011

CONTRACT: OM1301
DIST/CO/RTE/PM: 12/ORA/405/PM5.4
PROJECT ID: 12000202981

SCALE: 1" = 10' Horiz.
1" = 10' Vert.

All Dimensions are US Survey Feet

CULVER DR NB OFF RAMP CROSS SECTIONS

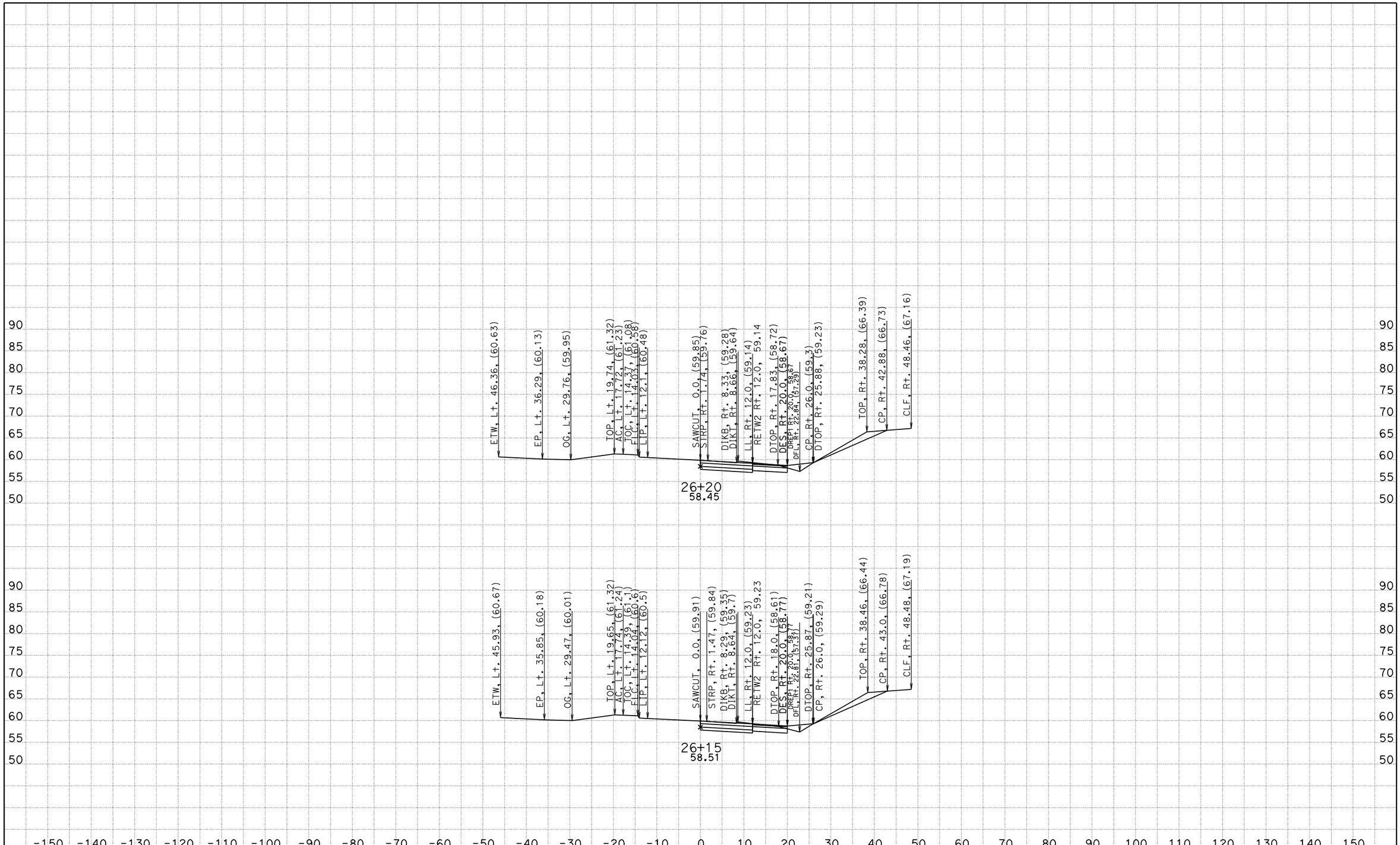

CREATED BY: DPHAN
DATE: 07/08/2011

CONTRACT: OM1301
DIST/CO/RTE/PM: 12/ORA/405/PM5.4
PROJECT ID: 12000202981

SCALE: 1" = 10' Horiz.
1" = 10' Vert.

All Dimensions are US Survey Feet

CULVER DR NB OFF RAMP
CROSS SECTIONS

SHEET 51 OF XXX

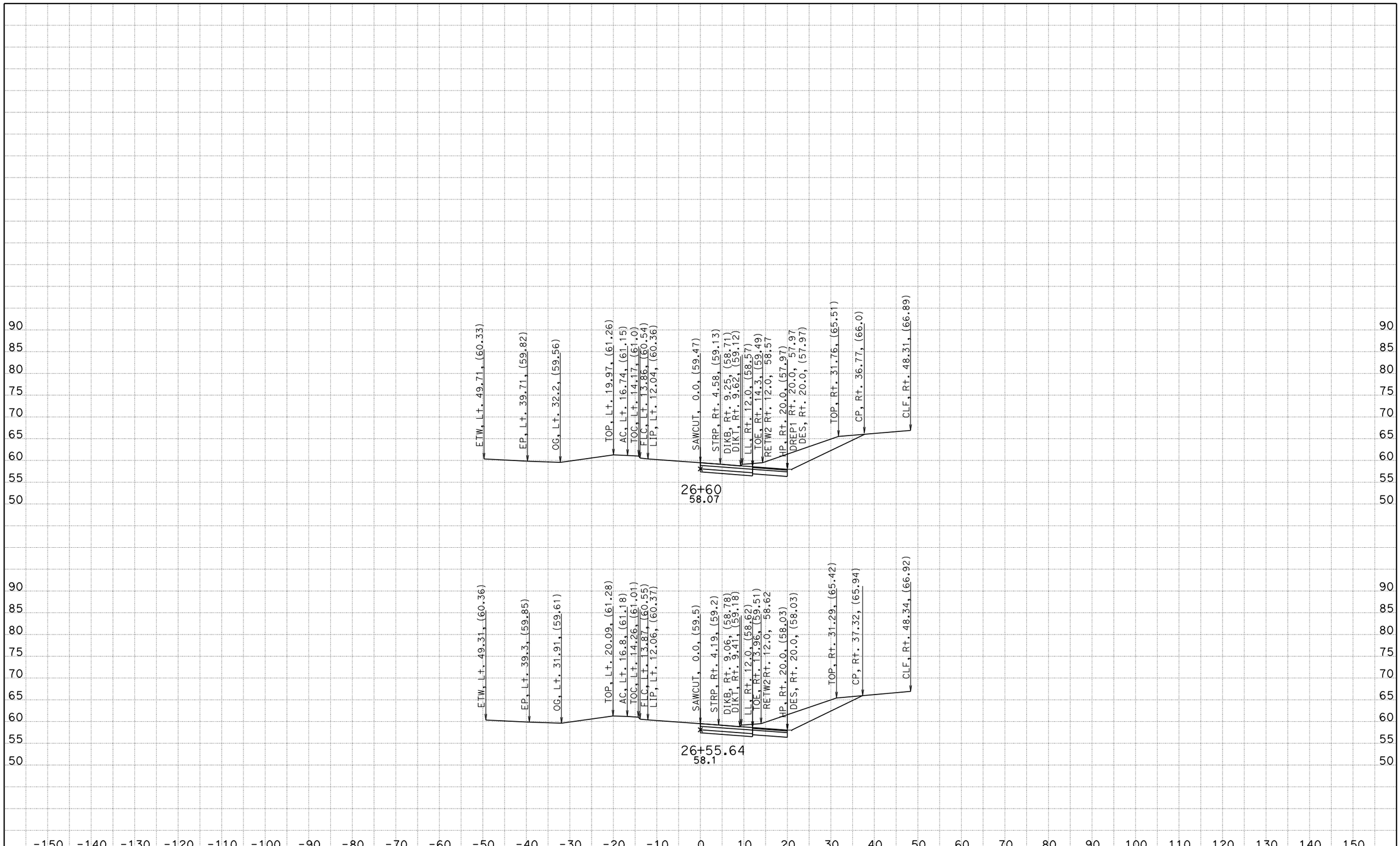

CREATED BY: DPHAN
DATE: 07/08/2011

CONTRACT: OM1301
DIST/CO/RTE/PM: 12/ORA/405/PM5.4
PROJECT ID: 12000202981

SCALE: 1" = 10' Horiz.
1" = 10' Vert.

All Dimensions are US Survey Feet

CULVER DR NB OFF RAMP
CROSS SECTIONS

SHEET 56 OF XXX

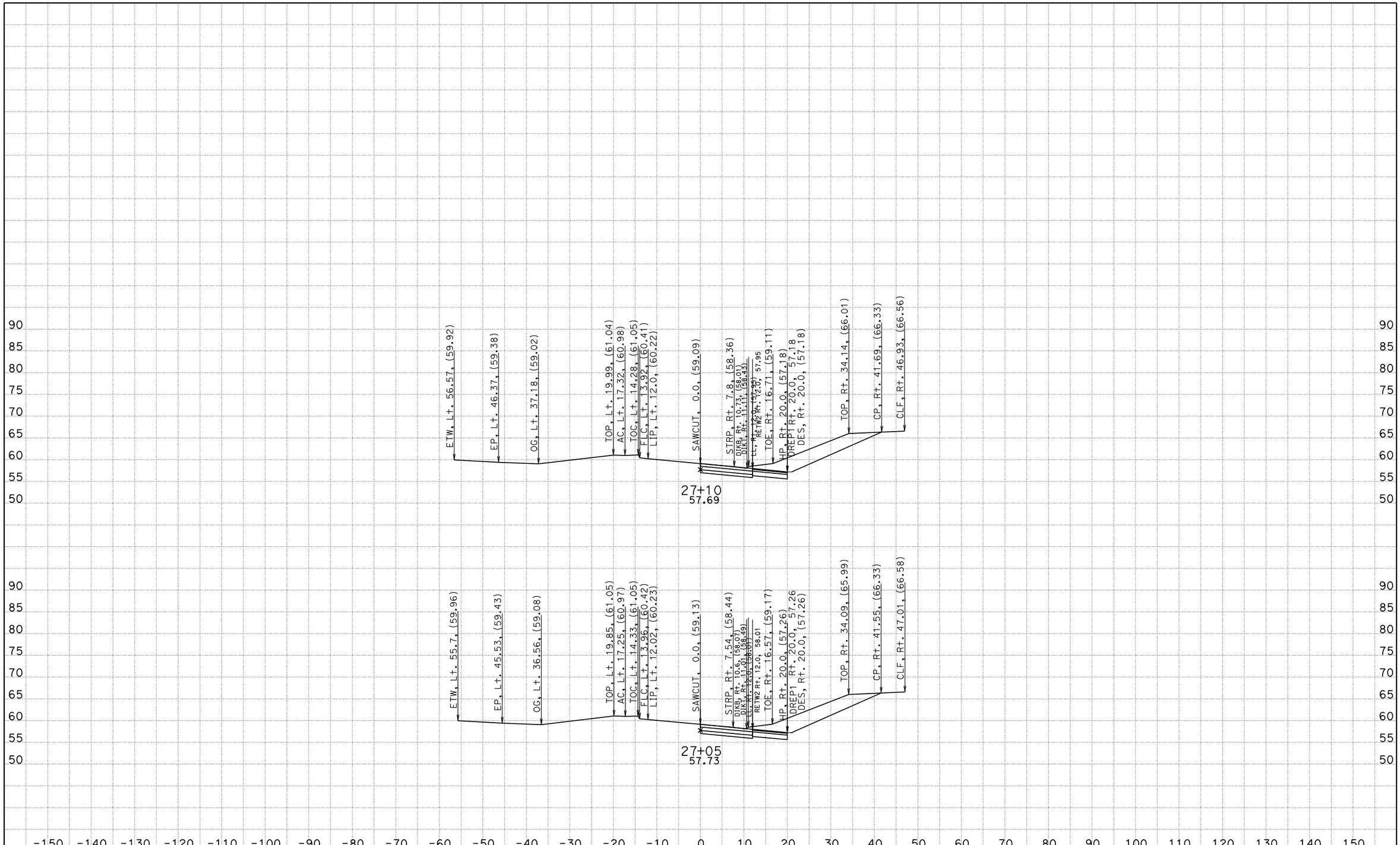

CREATED BY: DPHAN
DATE: 07/08/2011

CONTRACT: OM1301
DIST/CO/RTE/PM: 12/ORA/405/PM5.4
PROJECT ID: 12000202981

SCALE: 1" = 10' Horiz.
1" = 10' Vert.

All Dimensions are US Survey Feet

CULVER DR NB OFF RAMP
CROSS SECTIONS

SHEET 61 OF XXX

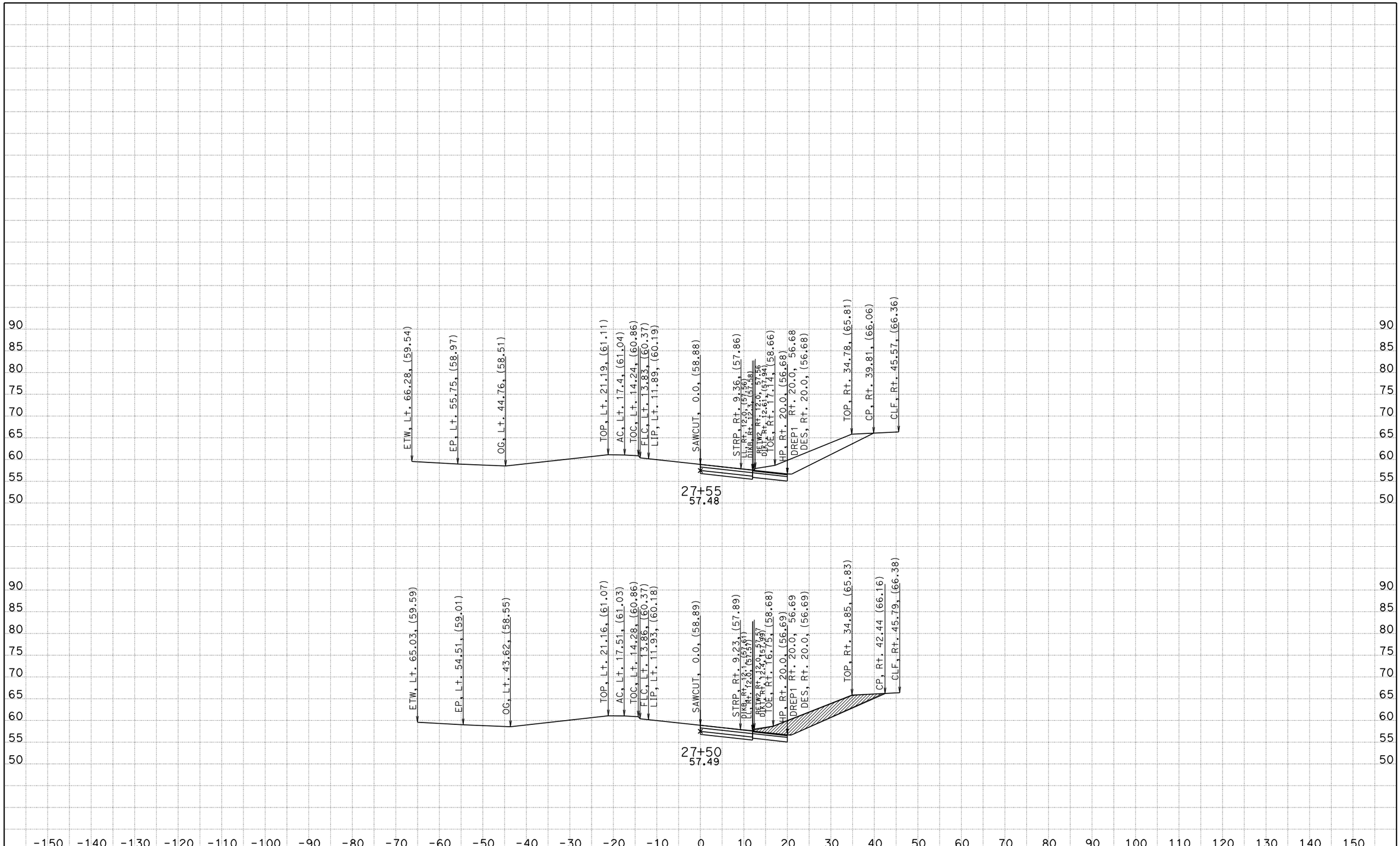

CREATED BY: DPHAN
DATE: 07/08/2011

CONTRACT: OM1301
DIST/CO/RTE/PM: 12/ORA/405/PM5.4
PROJECT ID: 12000202981

SCALE: 1" = 10' Horiz.
1" = 10' Vert.

All Dimensions are US Survey Feet

CULVER DR NB OFF RAMP CROSS SECTIONS

SHEET 66 OF XXX

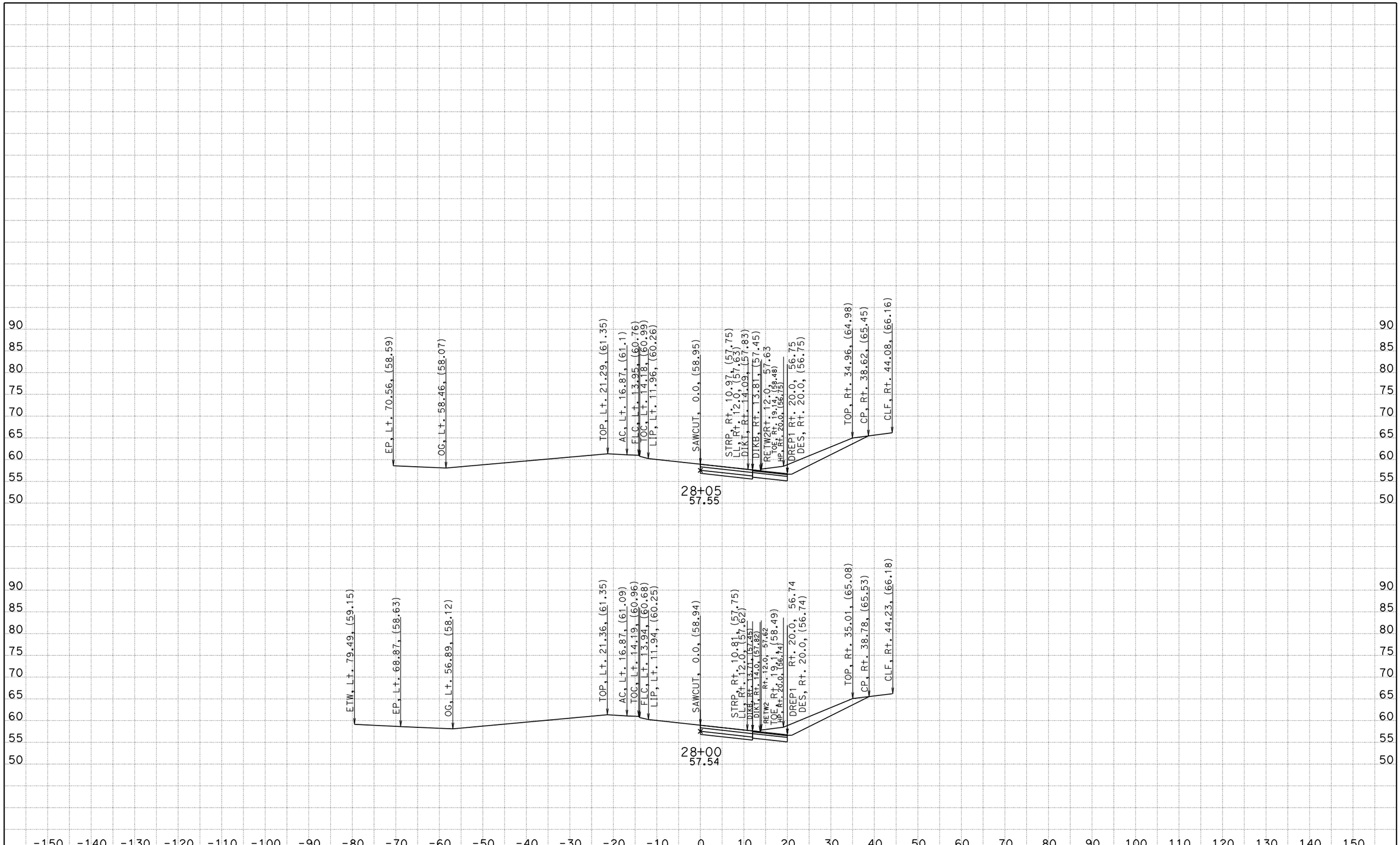

CREATED BY: DPHAN
DATE: 07/08/2011

CONTRACT: OM1301
DIST/CO/RTE/PM: 12/ORA/405/PM5.4
PROJECT ID: 12000202981

SCALE: 1" = 10' Horiz.
1" = 10' Vert.

All Dimensions are US Survey Feet

CULVER DR NB OFF RAMP
CROSS SECTIONS

SHEET 71 OF XXX

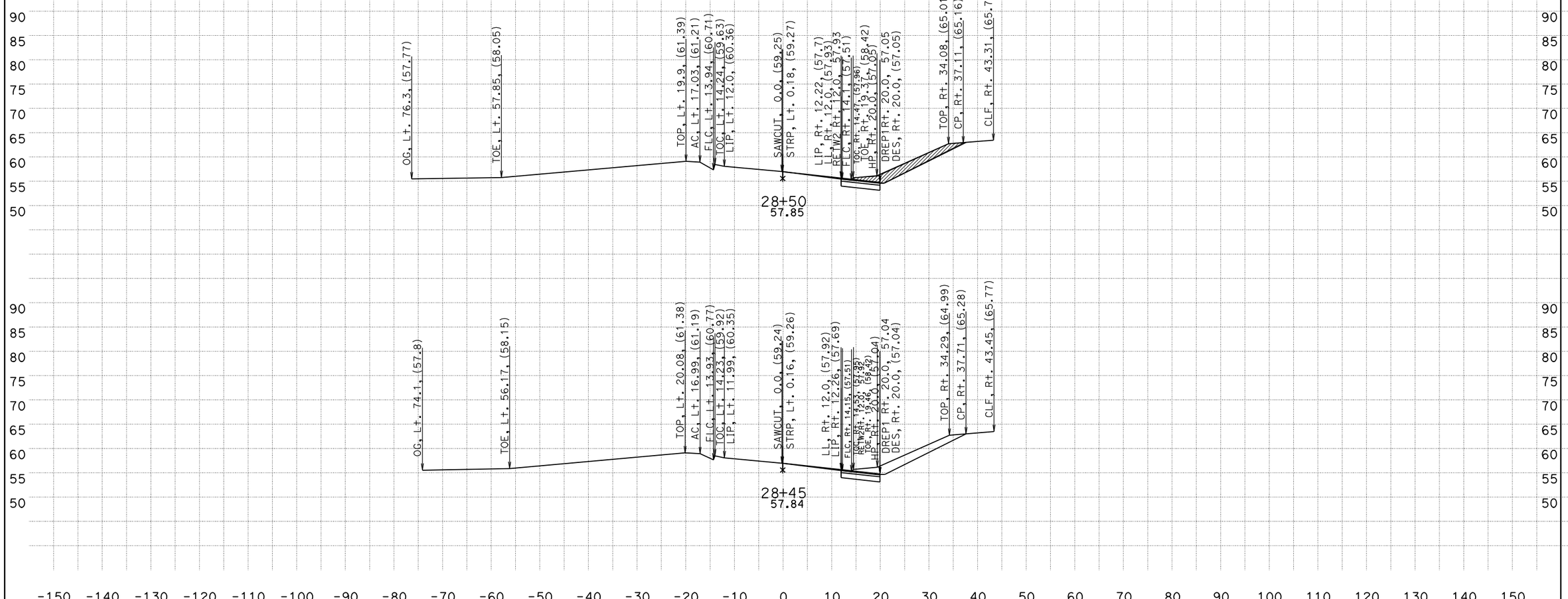

CREATED BY: DPHAN
DATE: 07/08/2011

CONTRACT: 0M1301
DIST/CO/RTE/PM: 12/ORA/405/PM5.4

SCALE: 1" = 10' Horiz.
1" = 10' Vert.

CULVER DR NB OFF RAMP
CROSS SECTIONS

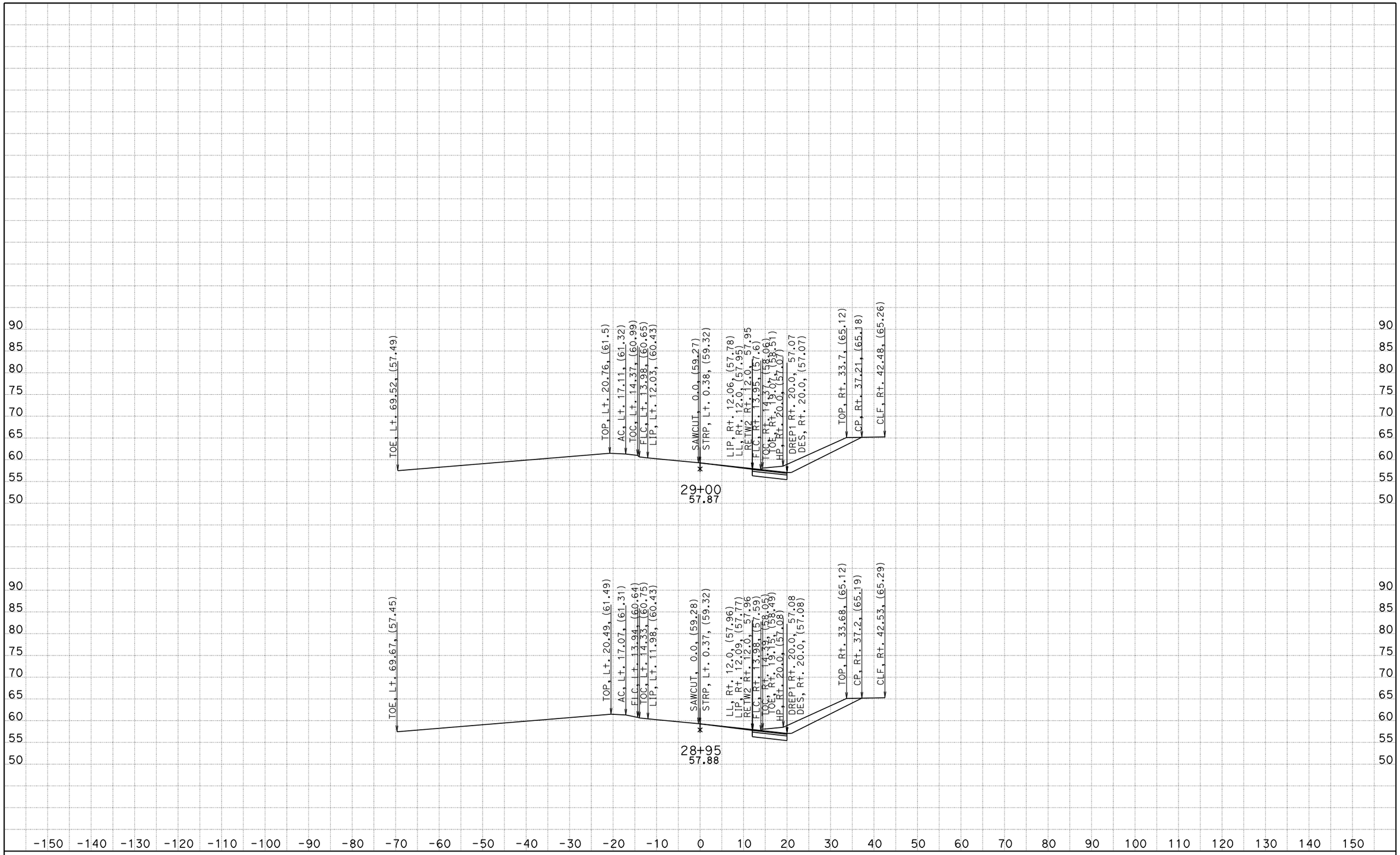

CREATED BY: DPHAN
DATE: 07/08/2011

CONTRACT: 0M1301
DIST/CO/RTE/PM: 12/ORA/405/PM5.4

SCALE: 1" = 10' Horiz.
1" = 10' Vert.

CULVER DR NB OFF RAMP
CROSS SECTIONS

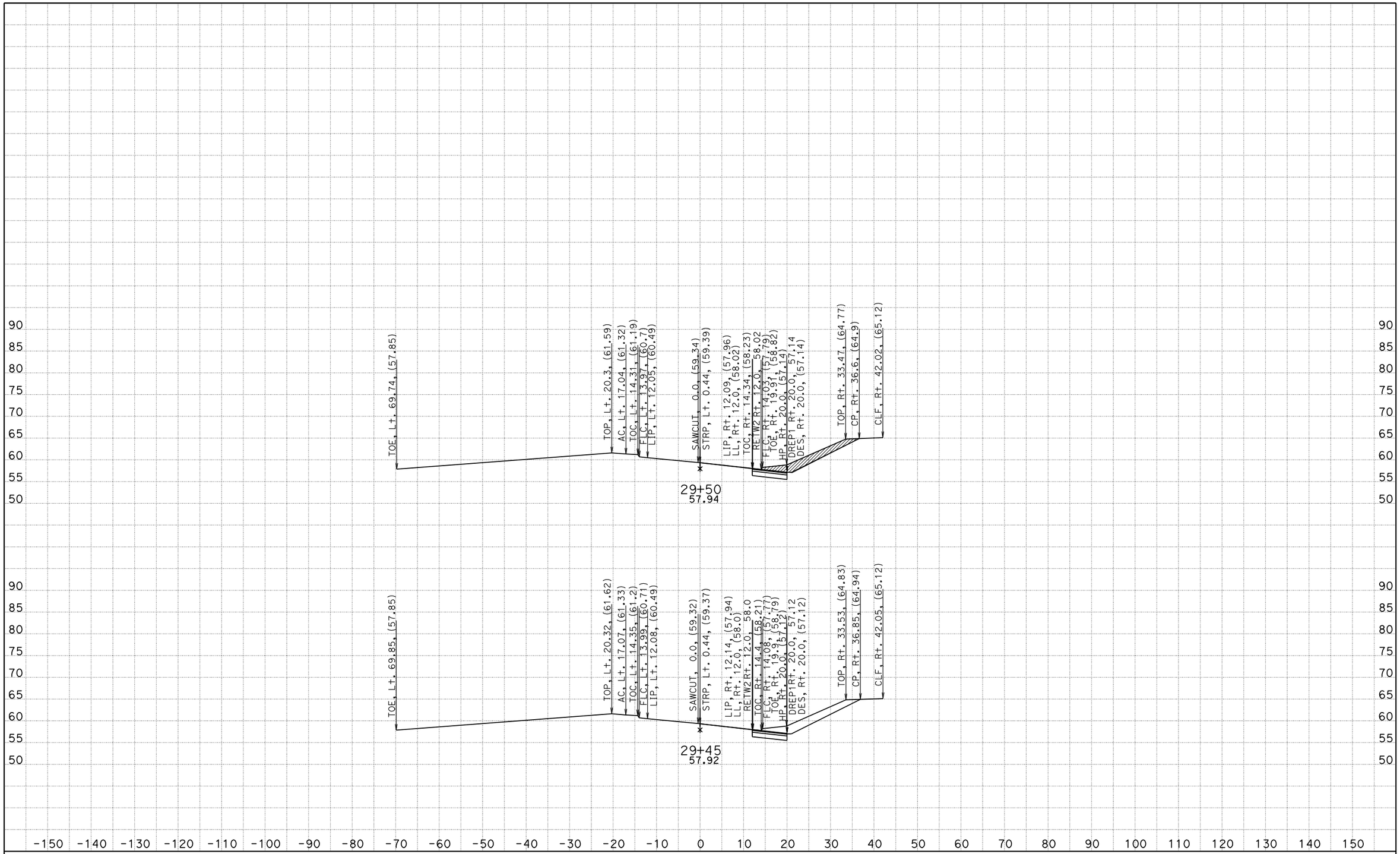

CREATED BY: DPHAN
DATE: 07/08/2011

CONTRACT: 0M1301
DIST/CO/RTE/PM: 12/ORA/405/PM5.4

SCALE: 1" = 10' Horiz.
1" = 10' Vert.

CULVER DR NB OFF RAMP
CROSS SECTIONS

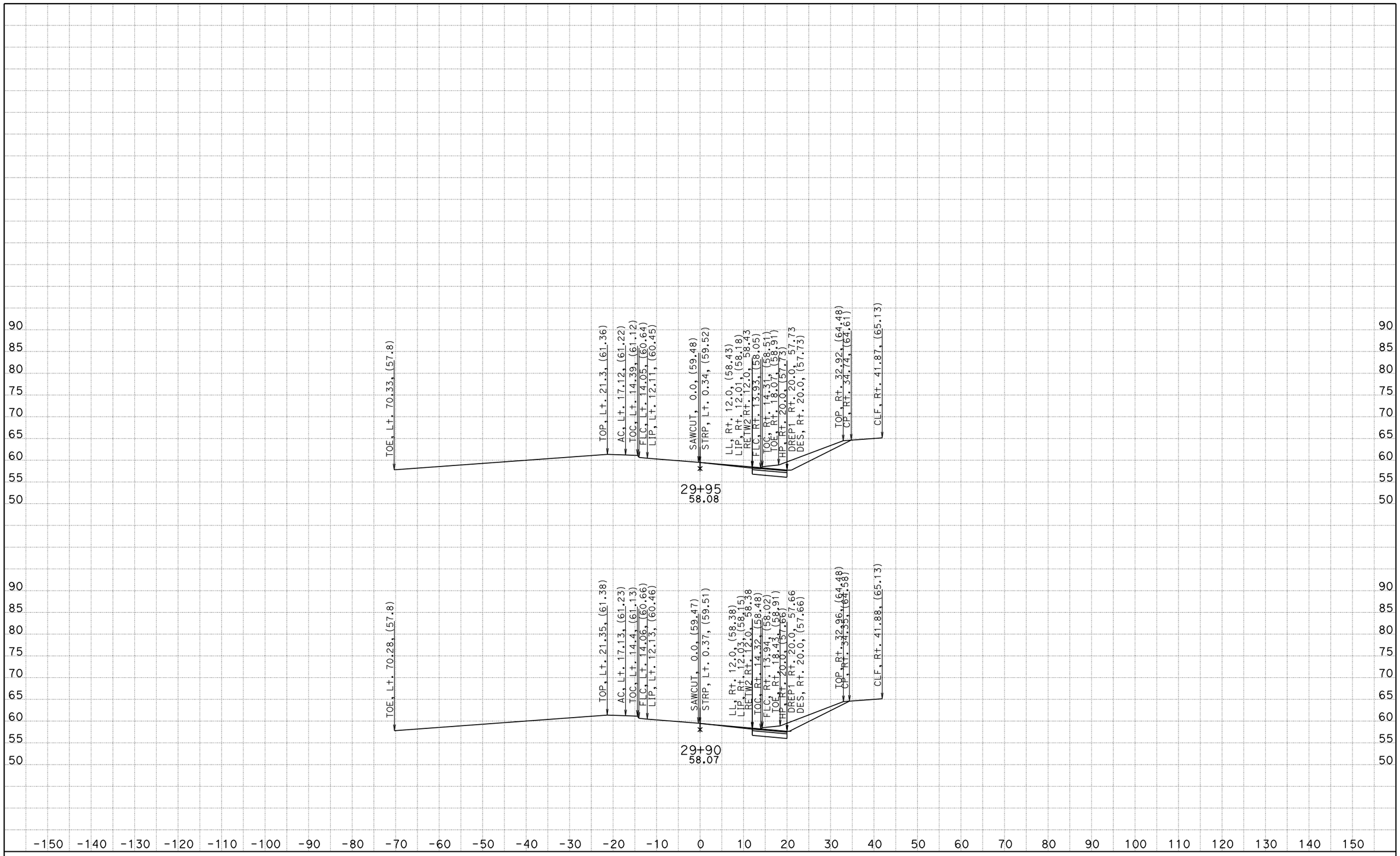

CREATED BY: DPHAN
DATE: 07/08/2011

CONTRACT: 0M1301
DIST/CO/RTE/PM: 12/ORA/405/PM5.4

SCALE: 1" = 10' Horiz.
1" = 10' Vert.

CULVER DR NB OFF RAMP
CROSS SECTIONS

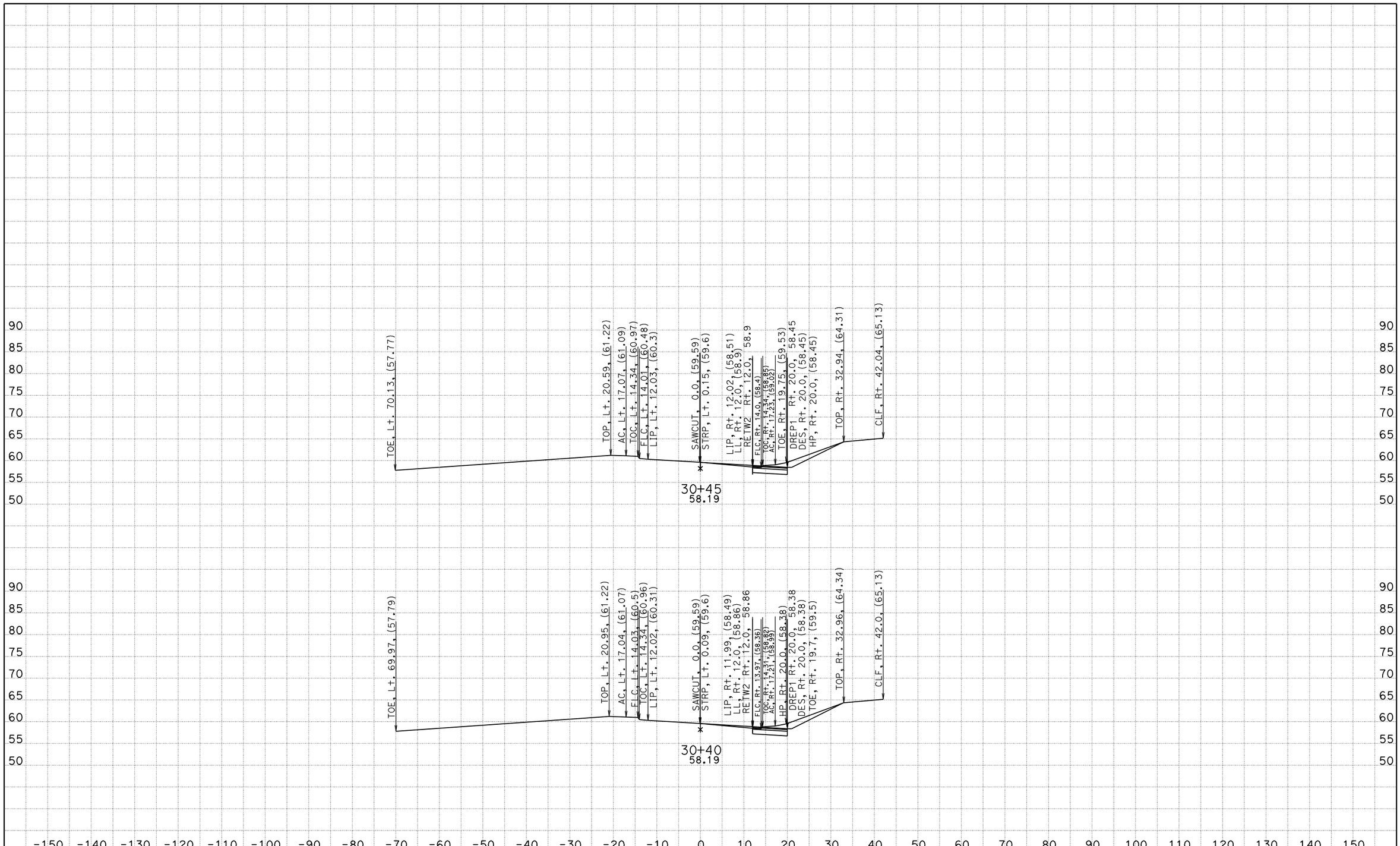

CREATED BY: DPHAN
DATE: 07/08/2011

CONTRACT: OM1301
DIST/CO/RTE/PM: 12/ORA/405/PM5.4

SCALE: 1" = 10' Horiz.
1" = 10' Vert.

CULVER DR NB OFF RAMP
CROSS SECTIONS

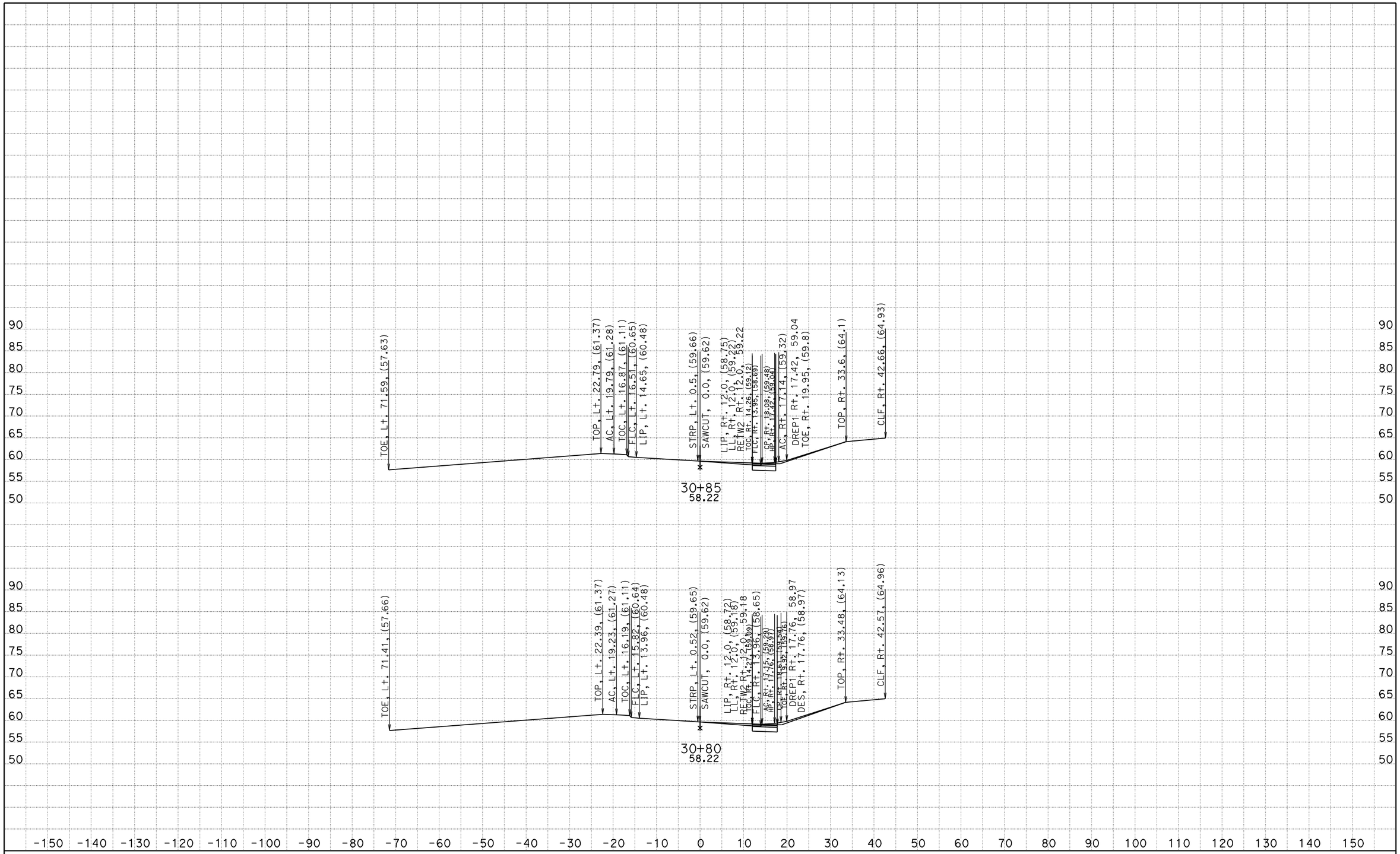

CREATED BY: DPHAN
DATE: 07/08/2011

CONTRACT: 0M1301
DIST/CO/RTE/PM: 12/ORA/405/PM5.4

SCALE: 1" = 10' Horiz.
1" = 10' Vert.

CULVER DR NB OFF RAMP
CROSS SECTIONS

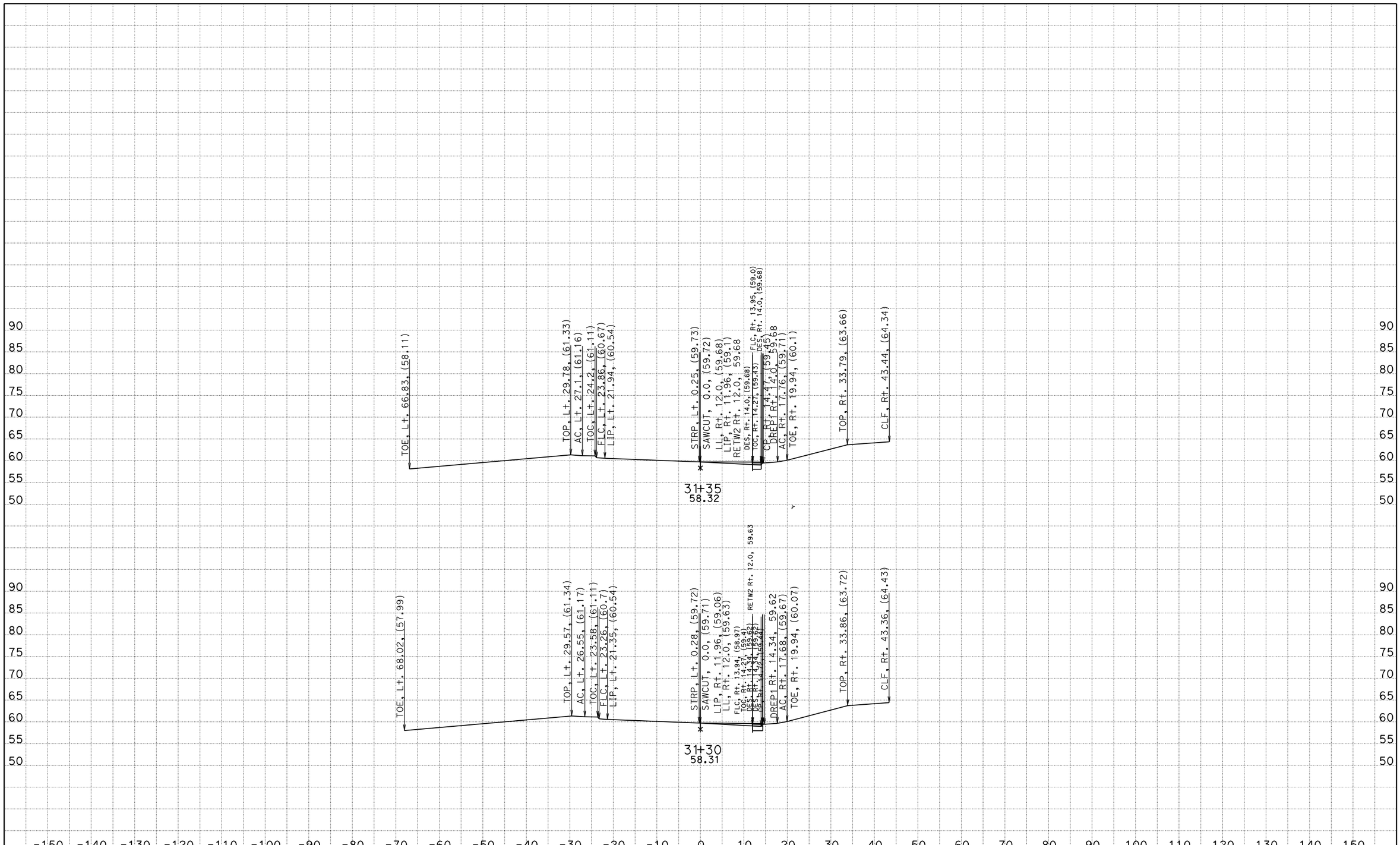

CREATED BY: DPHAN
DATE: 07/08/2011

CONTRACT: OM1301
DIST/CO/RTE/PM: 12/ORA/405/PM5.4

SCALE: 1" = 10' Horiz.
1" = 10' Vert.

CULVER DR NB OFF RAMP
CROSS SECTIONS

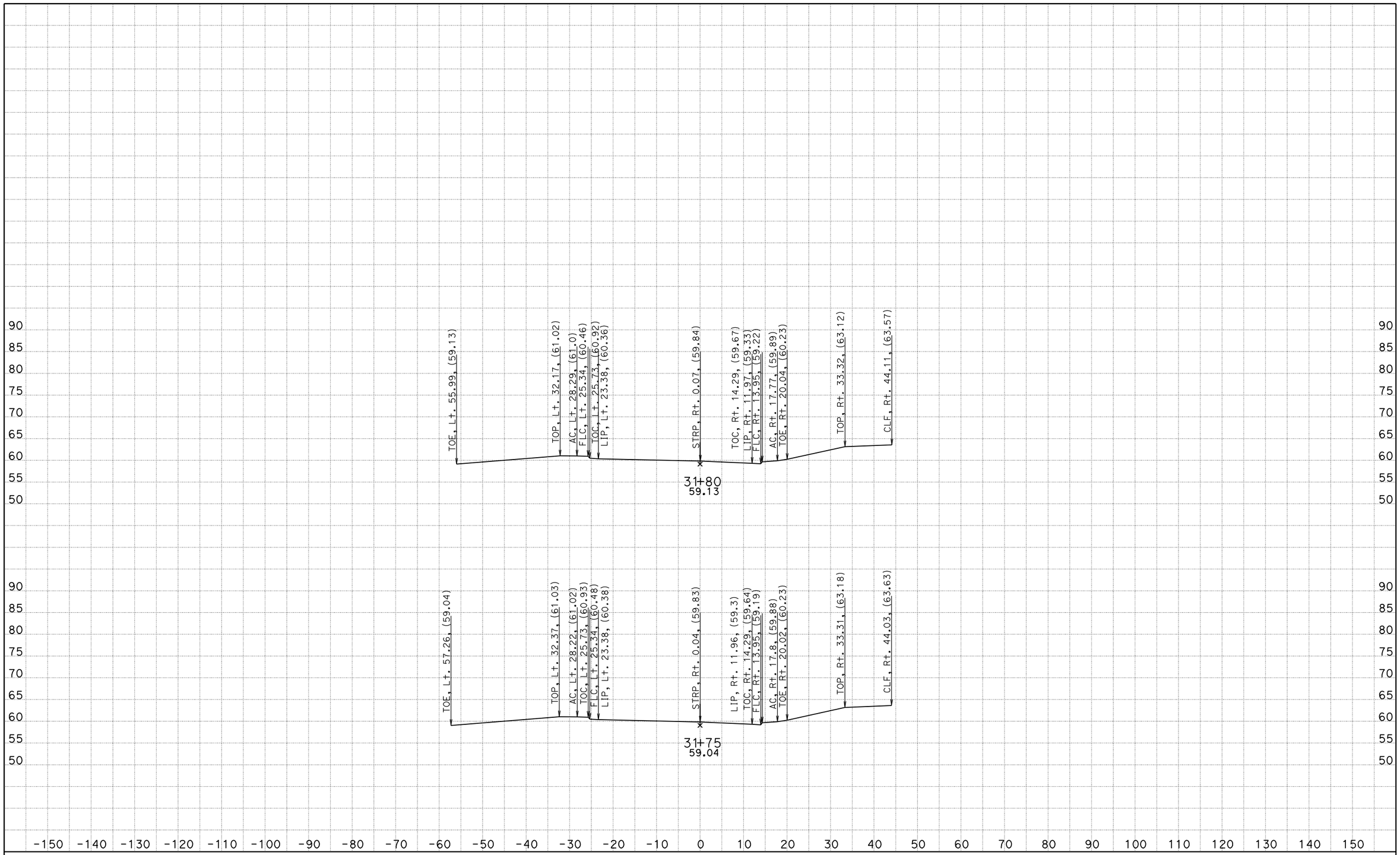

CREATED BY: DPHAN
DATE: 07/08/2011

CONTRACT: 0M1301
DIST/CO/RTE/PM: 12/ORA/405/PM5.4

SCALE: 1" = 10' Horiz.
1" = 10' Vert.

CULVER DR NB OFF RAMP
CROSS SECTIONS

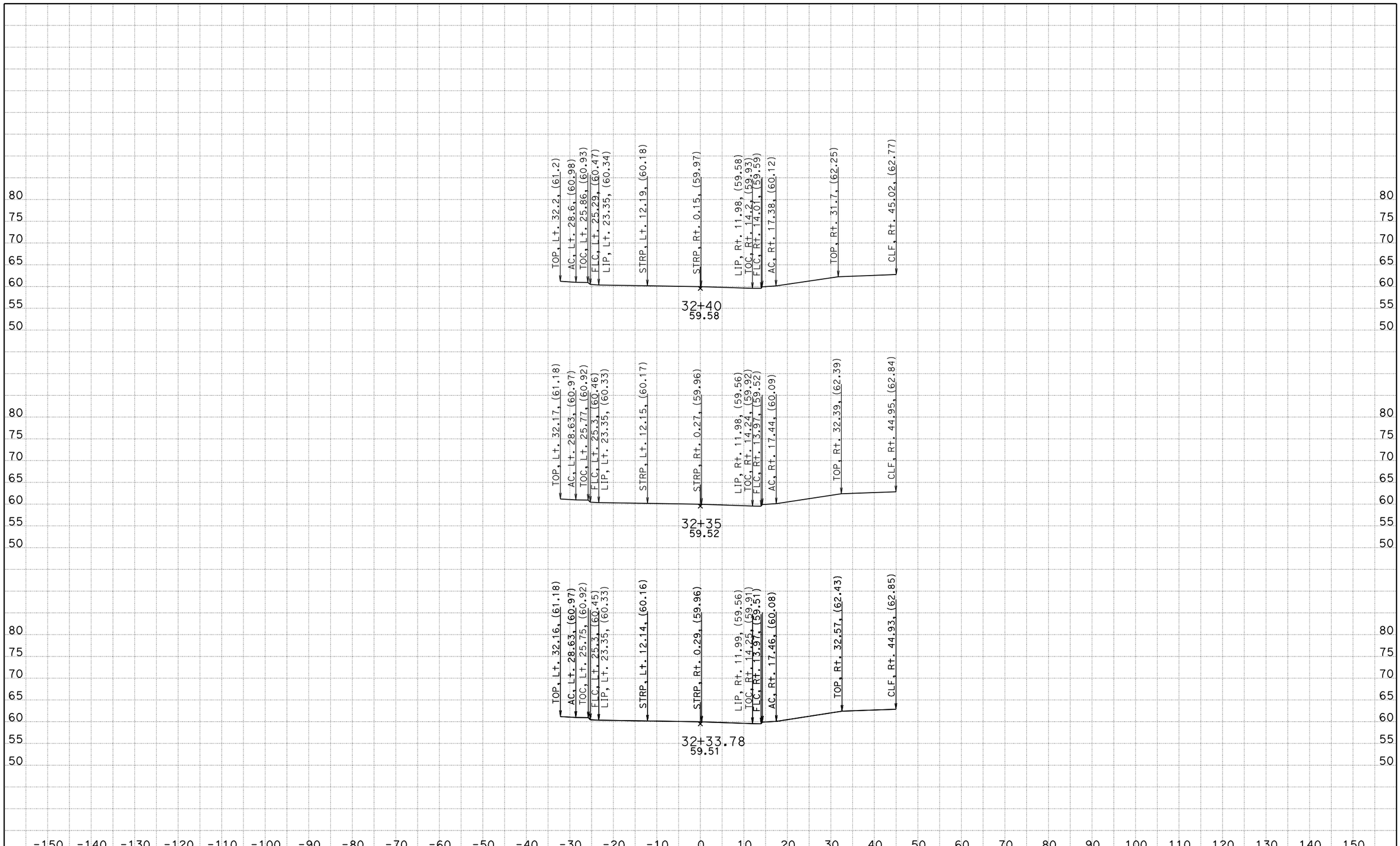

CREATED BY: DPHAN
DATE: 07/08/2011

CONTRACT: 0M1301
DIST/CO/RTE/PM: 12/ORA/405/PM5.4

SCALE: 1" = 10' Horiz.
1" = 10' Vert.

CULVER DR NB OFF RAMP
CROSS SECTIONS

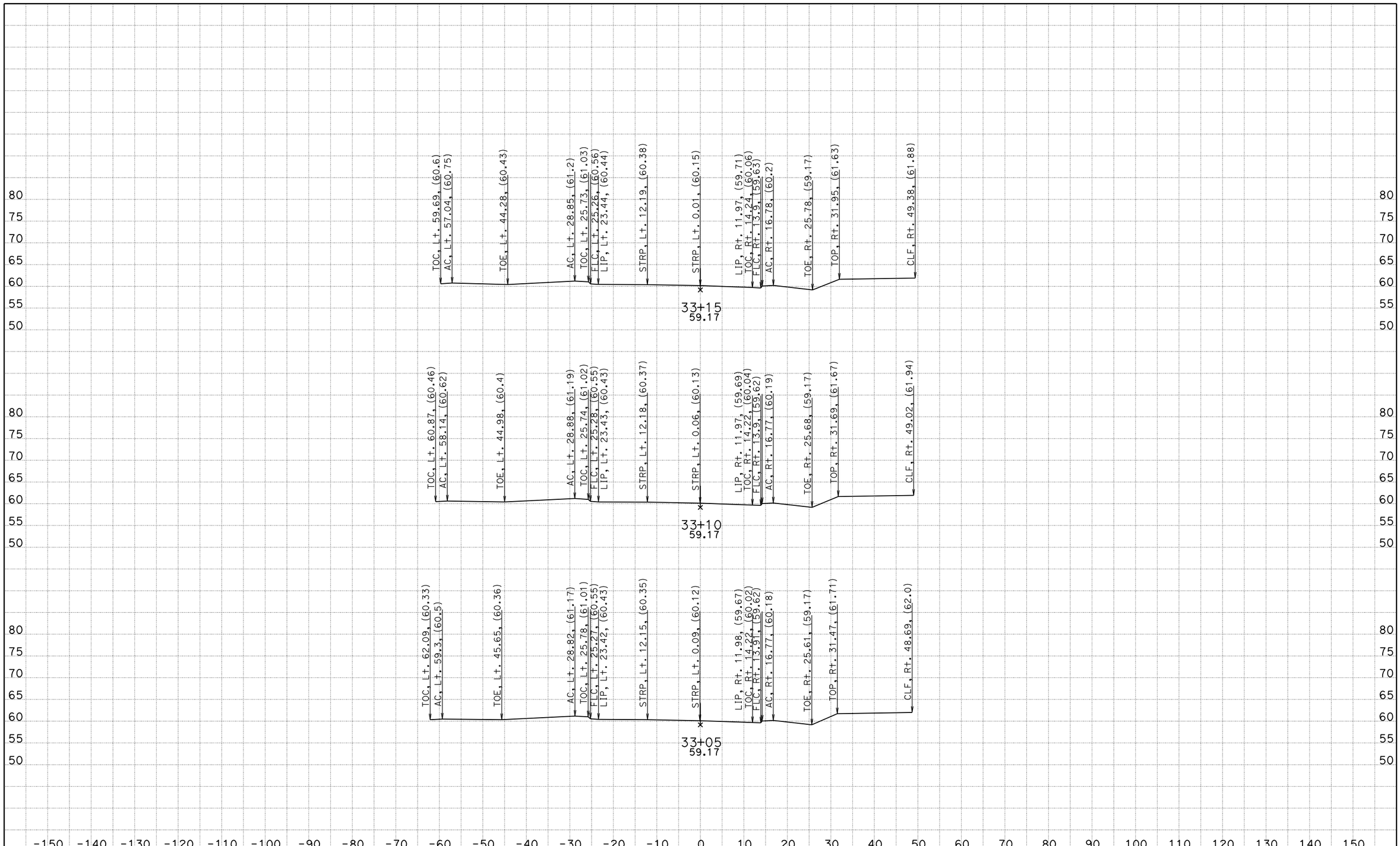

CREATED BY: DPHAN
DATE: 07/08/2011

CONTRACT: OM1301
DIST/CO/RTE/PM: 12/ORA/405/PM5.4

SCALE: 1" = 10' Horiz.
1" = 10' Vert.

CULVER DR NB OFF RAMP
CROSS SECTIONS

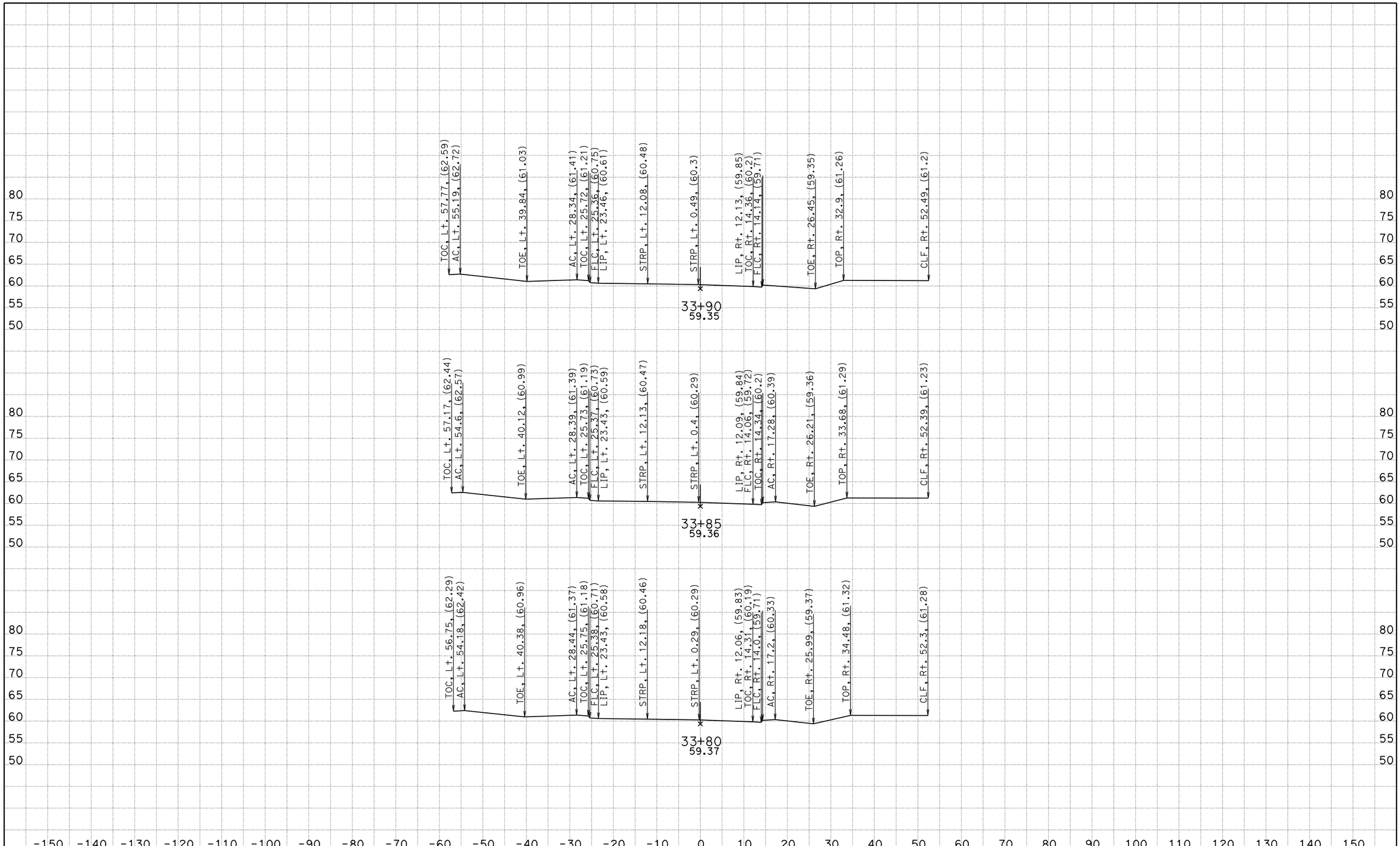

CREATED BY: DPHAN
DATE: 07/08/2011

CONTRACT: 0M1301
DIST/CO/RTE/PM: 12/ORA/405/PM5.4

SCALE: 1" = 10' Horiz.
1" = 10' Vert.

CULVER DR NB OFF RAMP
CROSS SECTIONS

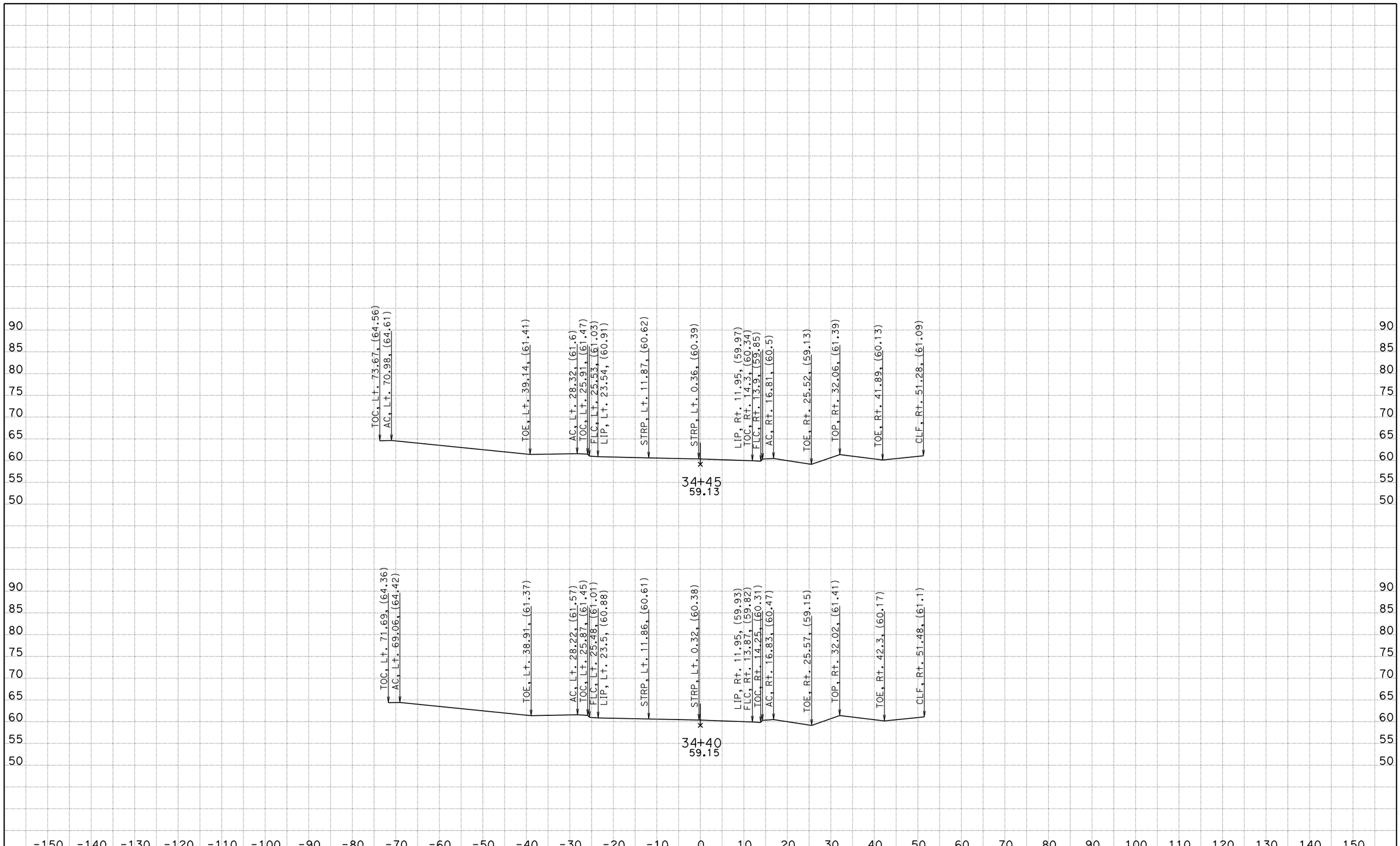

CREATED BY: DPHAN
DATE: 07/08/2011

CONTRACT: OM1301
DIST/CO/RTE/PM: 12/ORA/405/PM5.4

SCALE: 1" = 10' Horiz.
1" = 10' Vert.

CULVER DR NB OFF RAMP
CROSS SECTIONS

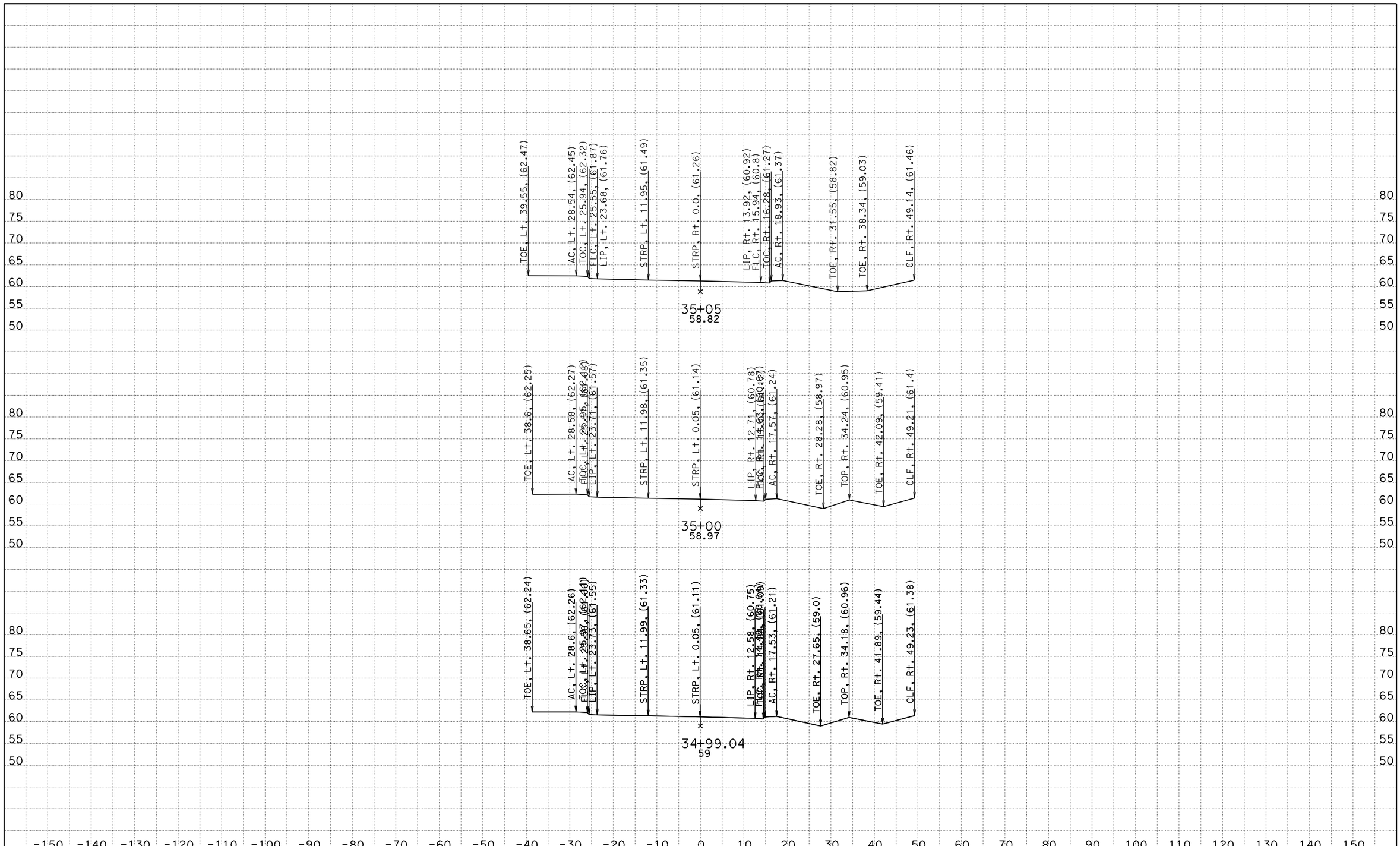

CREATED BY: DPHAN
DATE: 07/08/2011

CONTRACT: 0M1301
DIST/CO/RTE/PM: 12/ORA/405/PM5.4

SCALE: 1" = 10' Horiz.
1" = 10' Vert.

CULVER DR NB OFF RAMP
CROSS SECTIONS

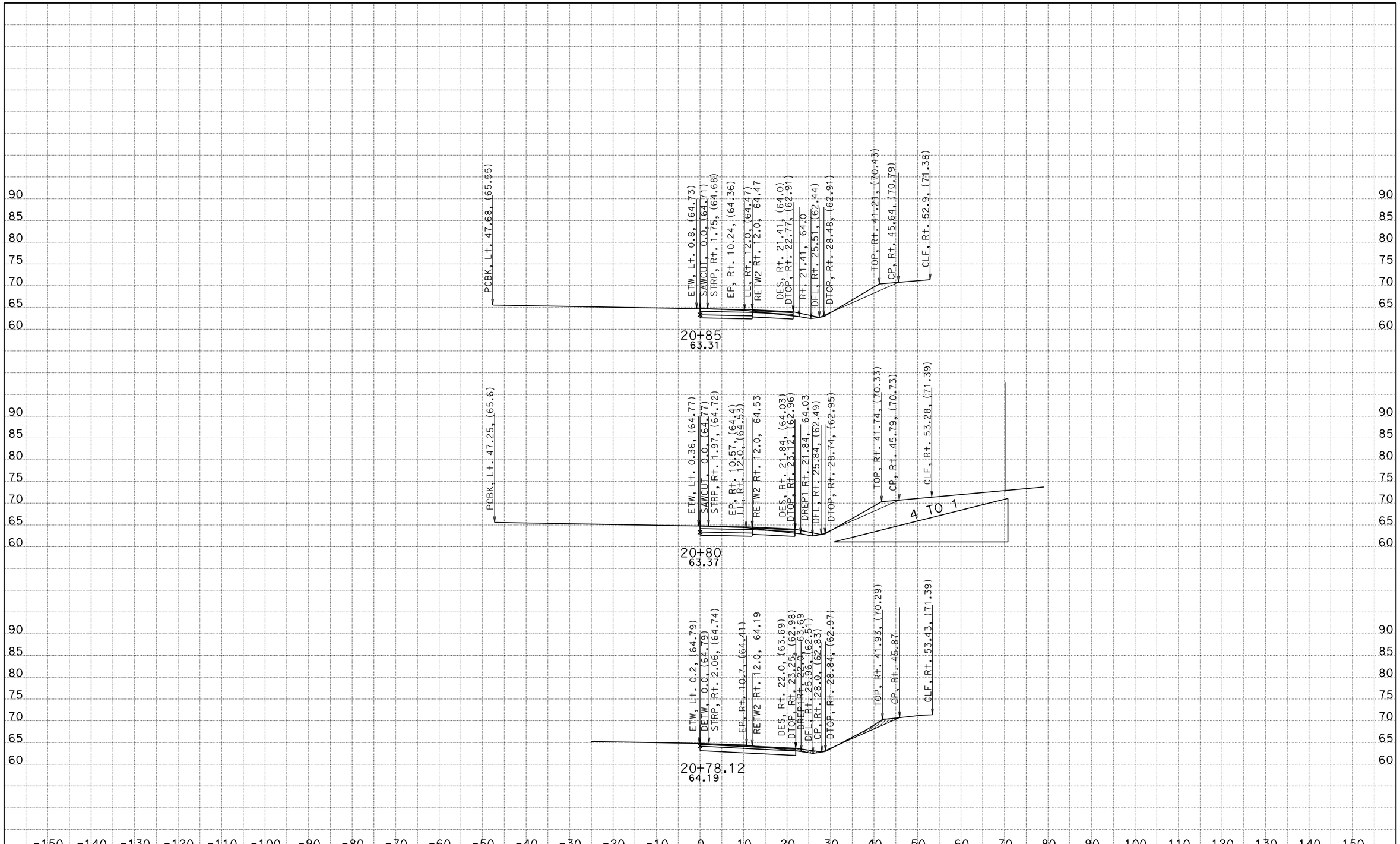

CREATED BY: DPHAN
DATE: 07/08/2011

CONTRACT: OM1301
DIST/CO/RTE/PM: 12/ORA/405/PM5.4

SCALE: 1" = 10' Horiz.
1" = 10' Vert.

All Dimensions are US Survey Feet

CULVER DR NB OFF RAMP CROSS SECTIONS

SHEET 1 OF XXX