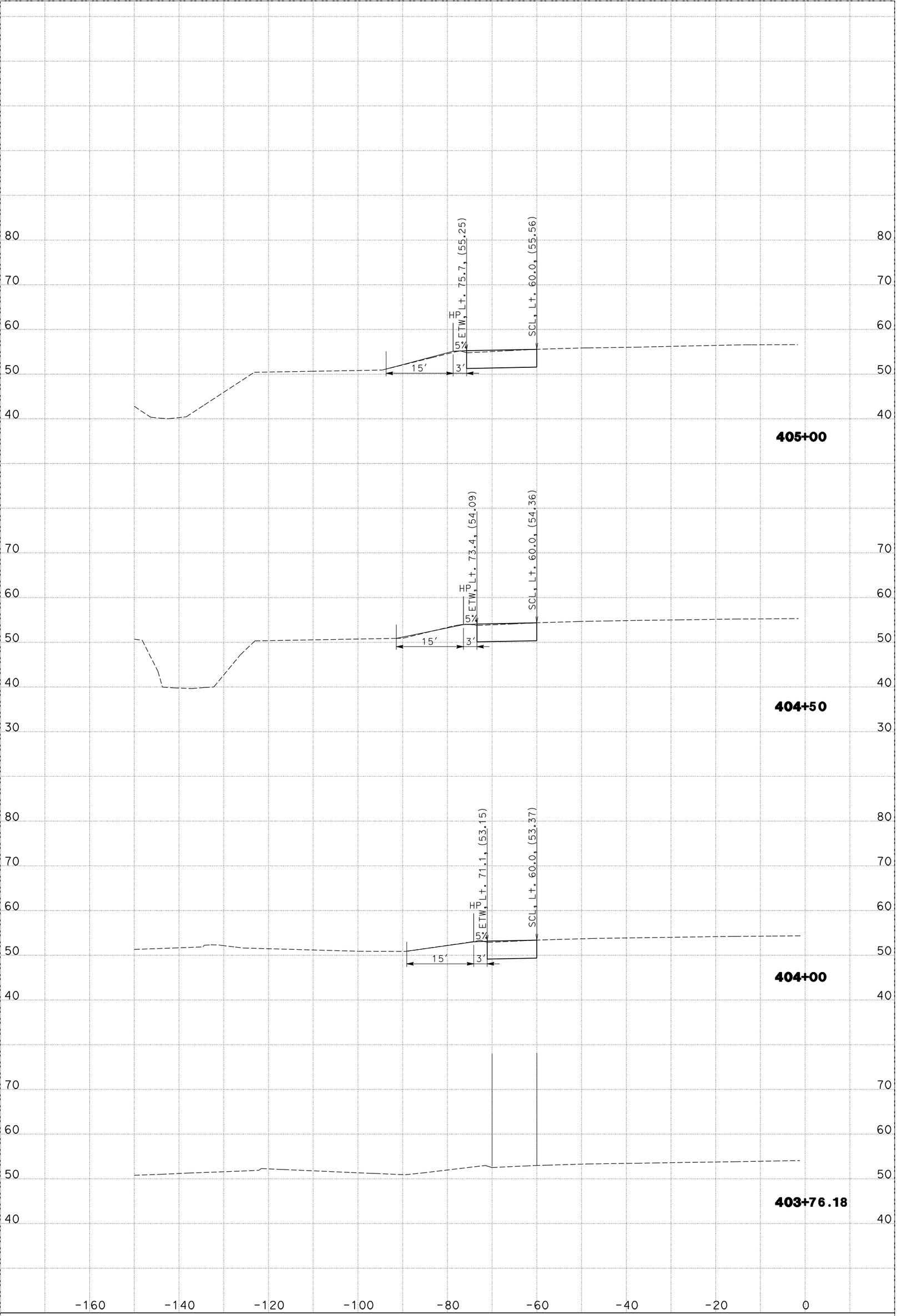

KC Project: 06063R3 File: D:\FromLy<63R3>\55cl.ear

CREATED BY: BHN

SCALE: 1" = 10' Horiz.
1" = 10' Vert.

DATE: 05/20/2011

CONTRACT: 12-0G9604

PROJECT ID: 1200000160

DIST/CO/RTE/PM: 12-Ora-55-R7.8/R9.4

SB Rte 55 CROSS SECTIONS

"55CL2" LINE

SHEET 1 OF 36

All Dimensions are U.S. Survey Feet

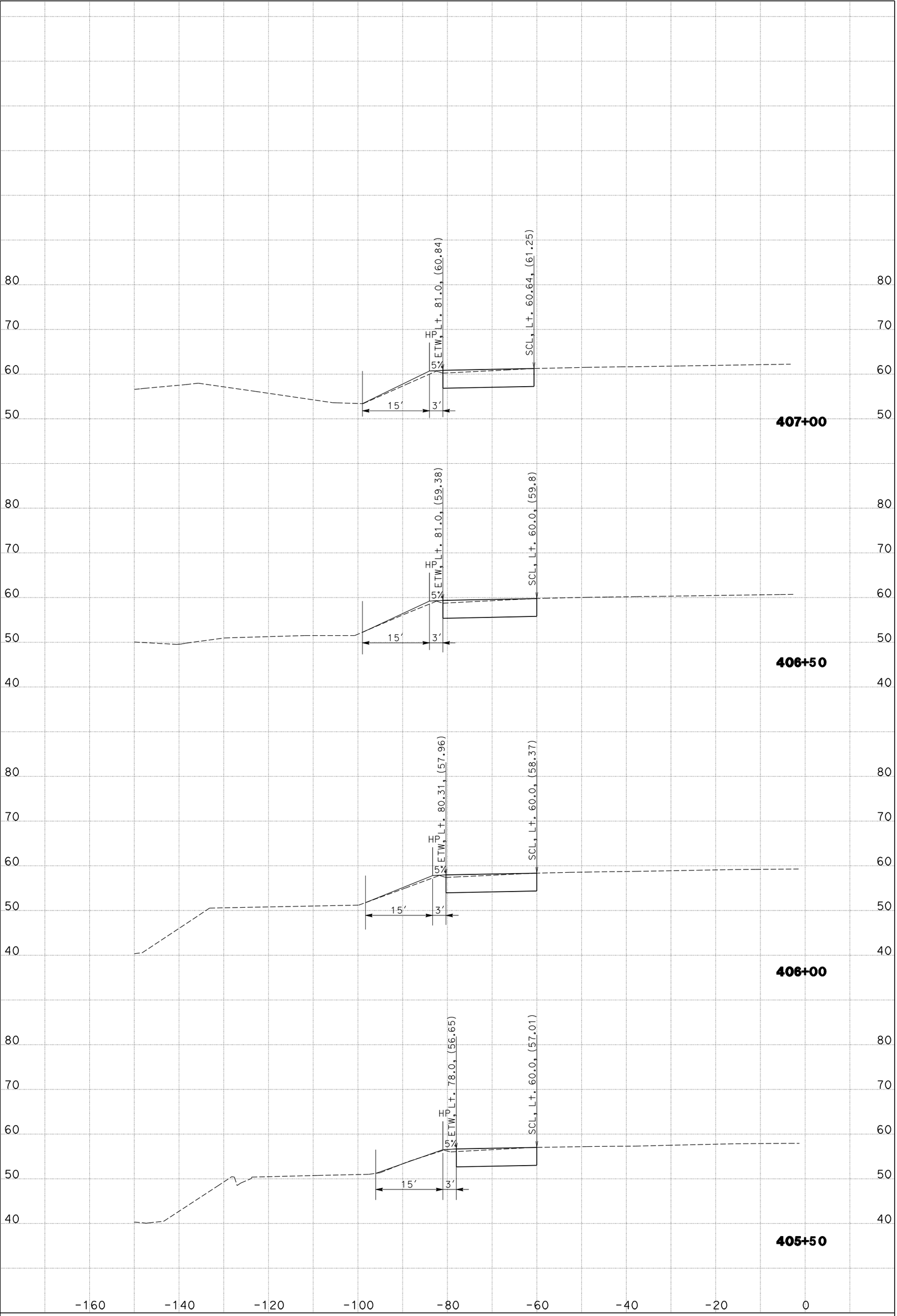

KC Project: 06063R3 File: D:\FromLy<63R3>\55cl.ear

CREATED BY: BHN

SCALE: 1" = 10′ Horiz.
1" = 10′ Vert.

DATE: 05/20/2011

CONTRACT: 12-0G9604
PROJECT ID: 1200000160
DIST/CO/RTE/PM: 12-Ora-55-R7.8/R9.4

SB Rte 55 CROSS SECTIONS

"55CL2" LINE

SHEET 2 OF 36

All Dimensions are U.S. Survey Feet

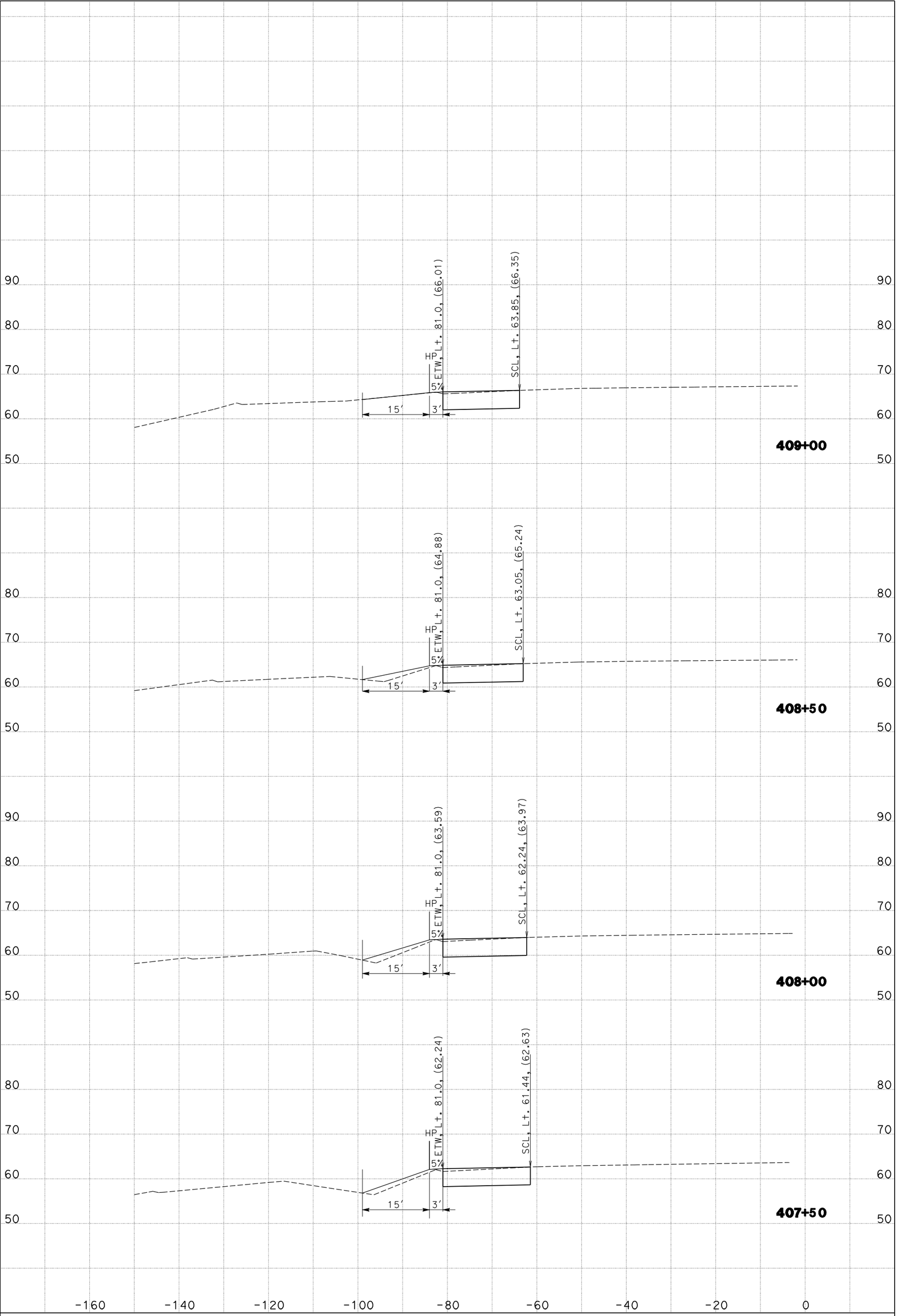

KC Project: 06063R3 File: D:\FromLy<63R3>\55cl.ear

CREATED BY: BHN

SCALE: 1" = 10' Horiz.
1" = 10' Vert.

DATE: 05/20/2011

CONTRACT: 12-0G9604

PROJECT ID: 1200000160

DIST/CO/RTE/PM: 12-Ora-55-R7.8/R9.4

SB Rte 55 CROSS SECTIONS

"55CL2" LINE

SHEET 3 OF 36

All Dimensions are U.S. Survey Feet

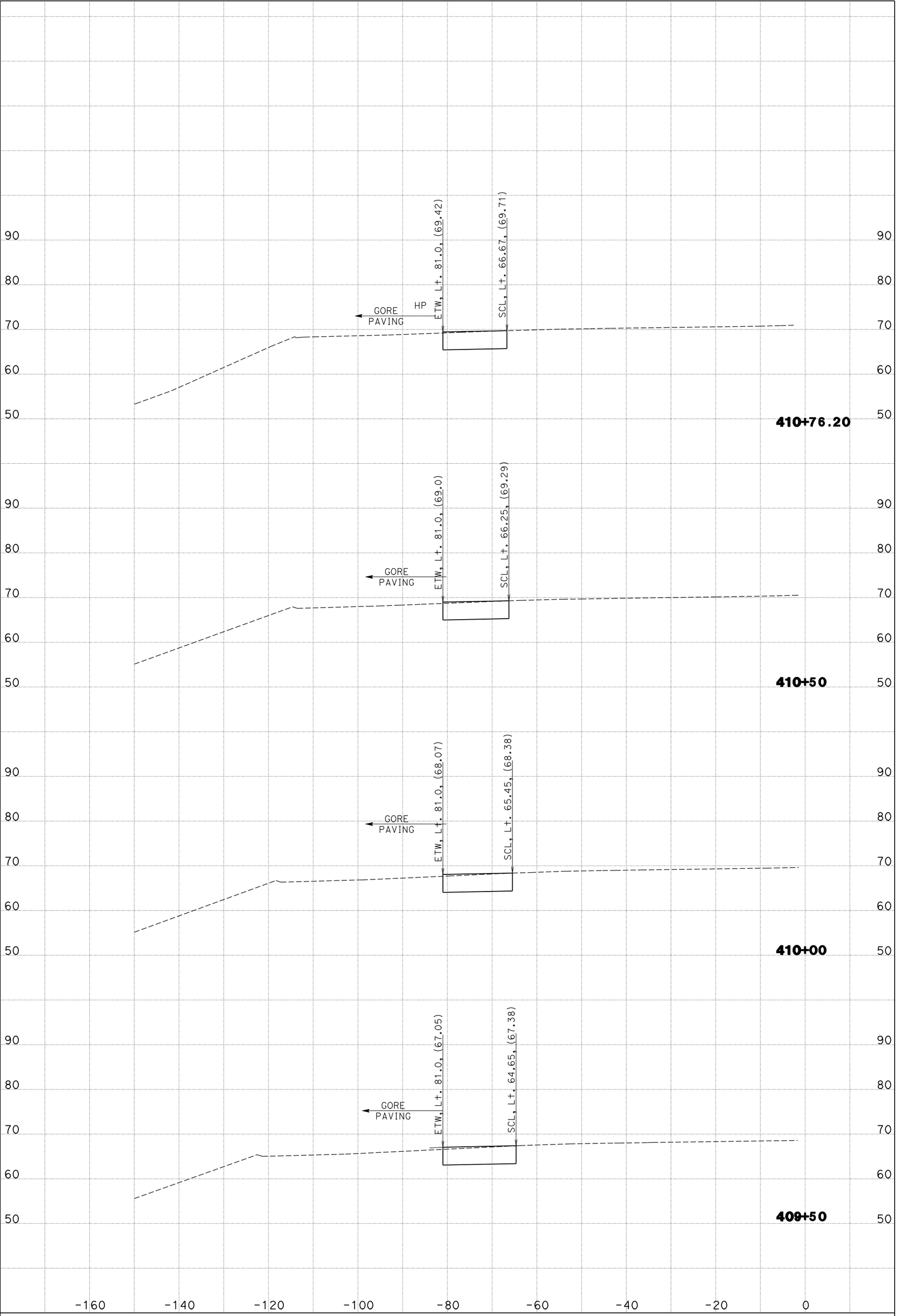

KC Project: 06063R3 File: D:\FromLy<63R3>\55cl.ear

CREATED BY: BHN

SCALE: 1" = 10' Horiz.
1" = 10' Vert.

DATE: 05/20/2011

CONTRACT: 12-0G9604
PROJECT ID: 1200000160
DIST/CO/RTE/PM: 12-Ora-55-R7.8/R9.4

SB Rte 55 CROSS SECTIONS

"55CL2" LINE

SHEET 4 OF 36

All Dimensions are U.S. Survey Feet

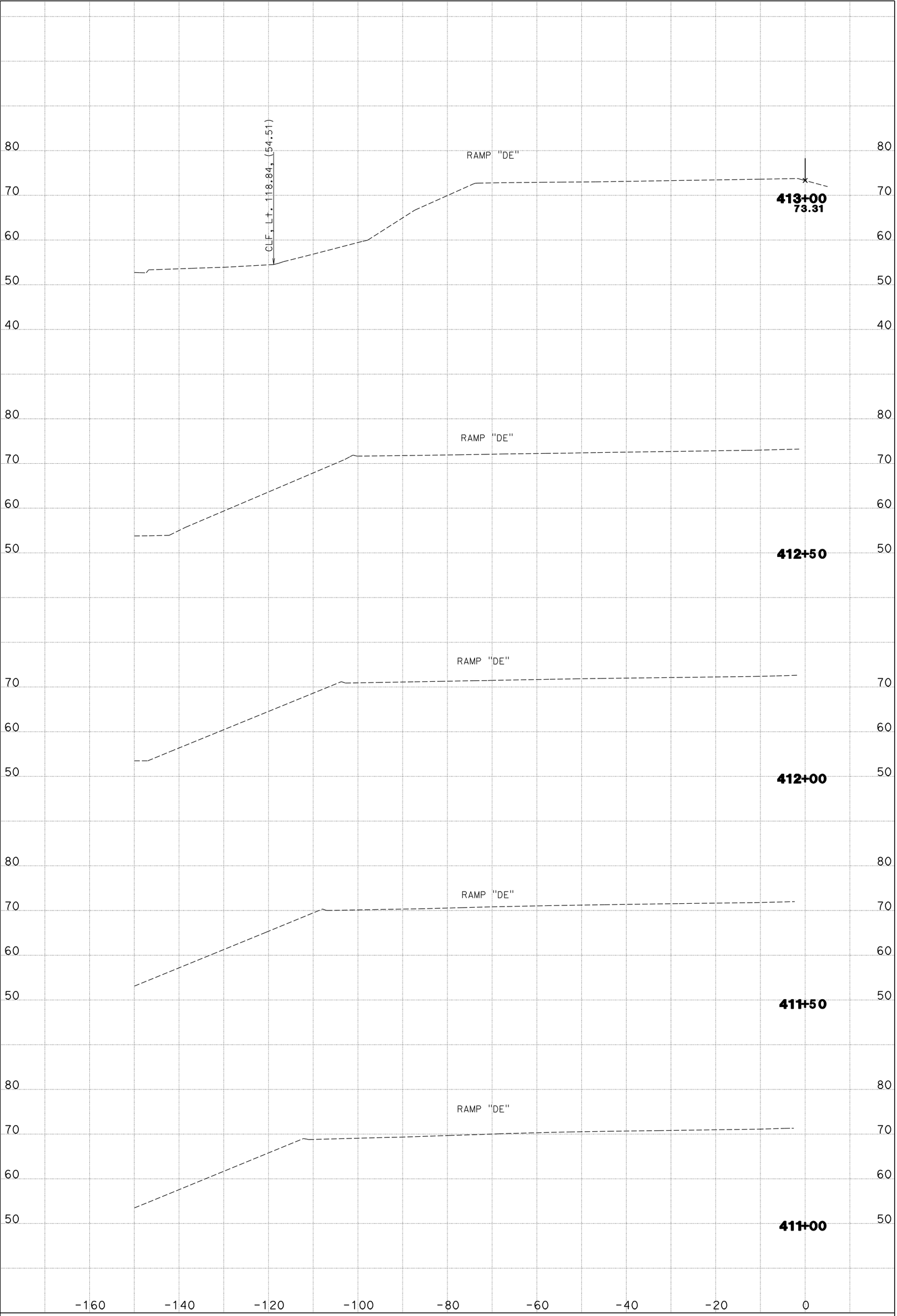

KC Project: 06063R3 File: D:\FromLy<63R3>\55cl.ear

CREATED BY: BHN

SCALE: 1" = 10' Horiz.
1" = 10' Vert.

DATE: 05/20/2011

CONTRACT: 12-0G9604
PROJECT ID: 1200000160
DIST/CO/RTE/PM: 12-Ora-55-R7.8/R9.4

SB Rte 55 CROSS SECTIONS

"55CL2" LINE

SHEET 5 OF 36

All Dimensions are U.S. Survey Feet

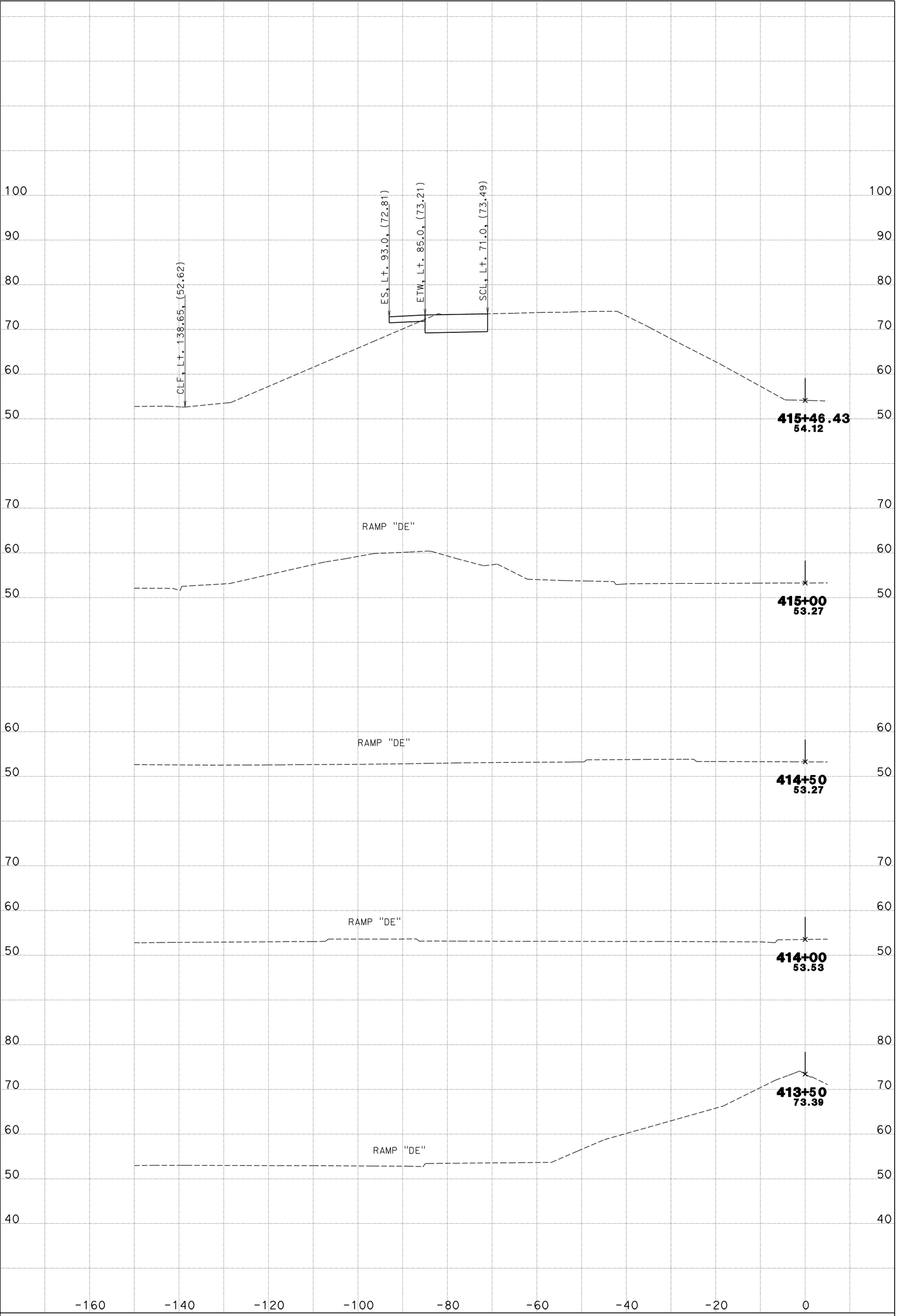

KC Project: 06063R3 File: D:\FromLy<63R3>\55cl.ear

CREATED BY: BHN

SCALE: 1" = 10' Horiz.
1" = 10' Vert.

DATE: 05/20/2011

CONTRACT: 12-0G9604
PROJECT ID: 1200000160
DIST/CO/RTE/PM: 12-Ora-55-R7.8/R9.4

SB Rte 55 CROSS SECTIONS

"55CL2" LINE

SHEET 6 OF 36

All Dimensions are U.S. Survey Feet

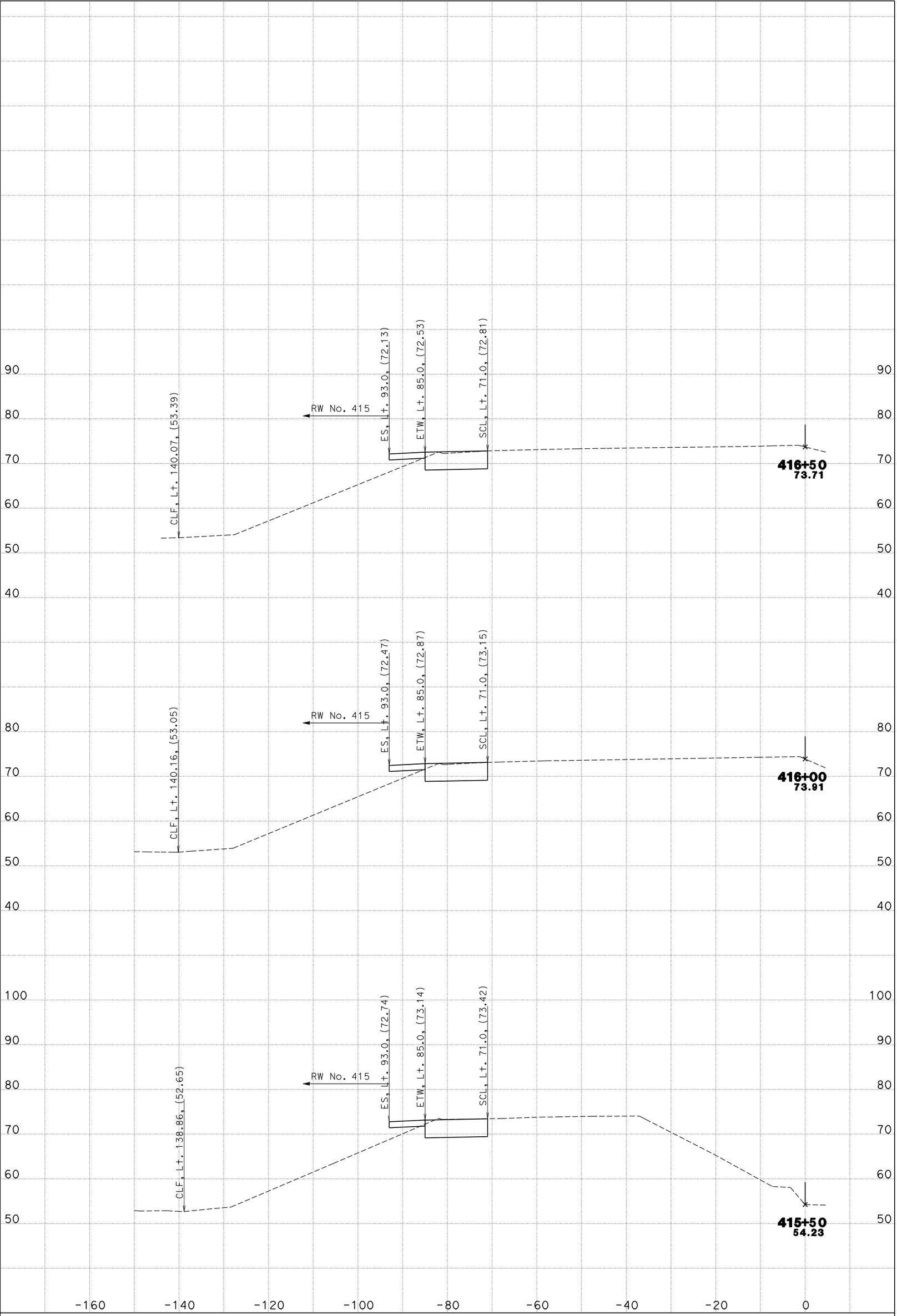

KC Project: 06063R3 File: D:\FromLy<63R3>\55cl.ear

CREATED BY: BHN

SCALE: 1" = 10' Horiz.
1" = 10' Vert.

DATE: 05/20/2011

CONTRACT: 12-0G9604
PROJECT ID: 1200000160
DIST/CO/RTE/PM: 12-Ora-55-R7.8/R9.4

SB Rte 55 CROSS SECTIONS

"55CL2" LINE

SHEET 7 OF 36

All Dimensions are U.S. Survey Feet

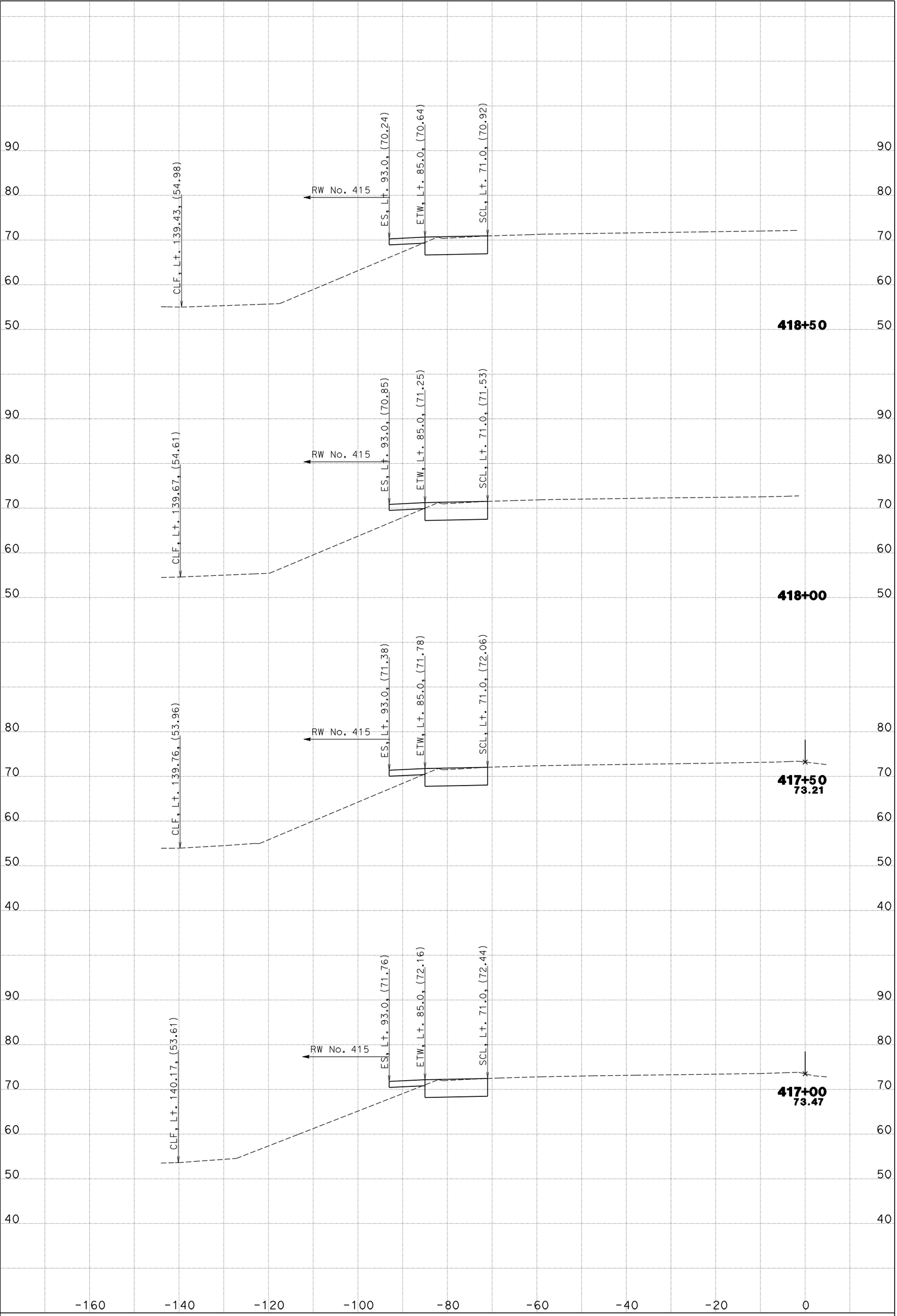

KC Project: 06063R3 File: D:\FromLy<63R3>\55cl.ear

CREATED BY: BHN

SCALE: 1" = 10' Horiz.
1" = 10' Vert.

DATE: 05/20/2011

CONTRACT: 12-0G9604
PROJECT ID: 1200000160
DIST/CO/RTE/PM: 12-Ora-55-R7.8/R9.4

SB Rte 55 CROSS SECTIONS

"55CL2" LINE

SHEET 8 OF 36

All Dimensions are U.S. Survey Feet

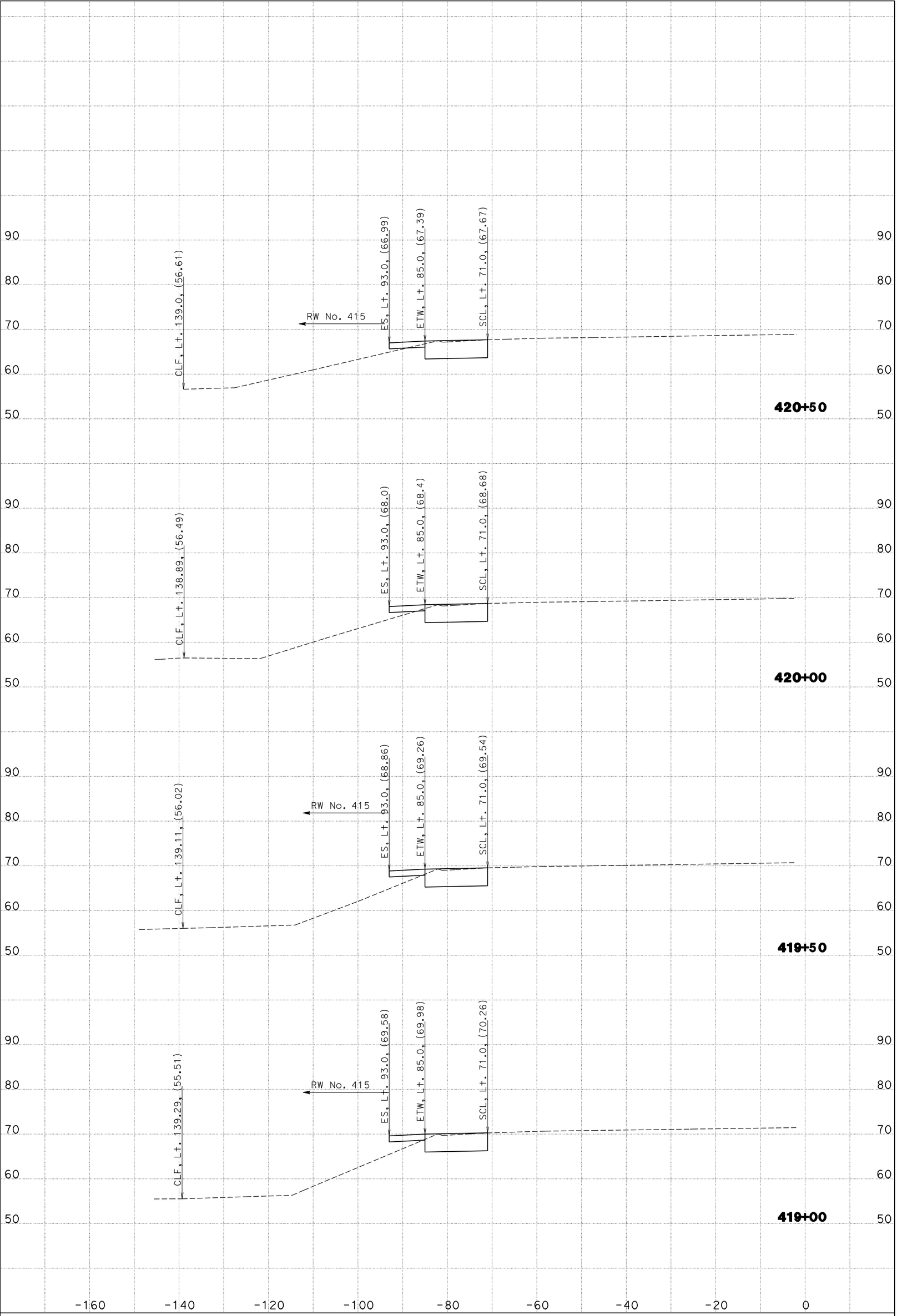

KC Project: 06063R3 File: D:\FromLy<63R3>\55cl.ear

CREATED BY: BHN

SCALE: 1" = 10' Horiz.
1" = 10' Vert.

DATE: 05/20/2011

CONTRACT: 12-0G9604
PROJECT ID: 1200000160
DIST/CO/RTE/PM: 12-Ora-55-R7.8/R9.4

SB Rte 55 CROSS SECTIONS

"55CL2" LINE

SHEET 9 OF 36

All Dimensions are U.S. Survey Feet

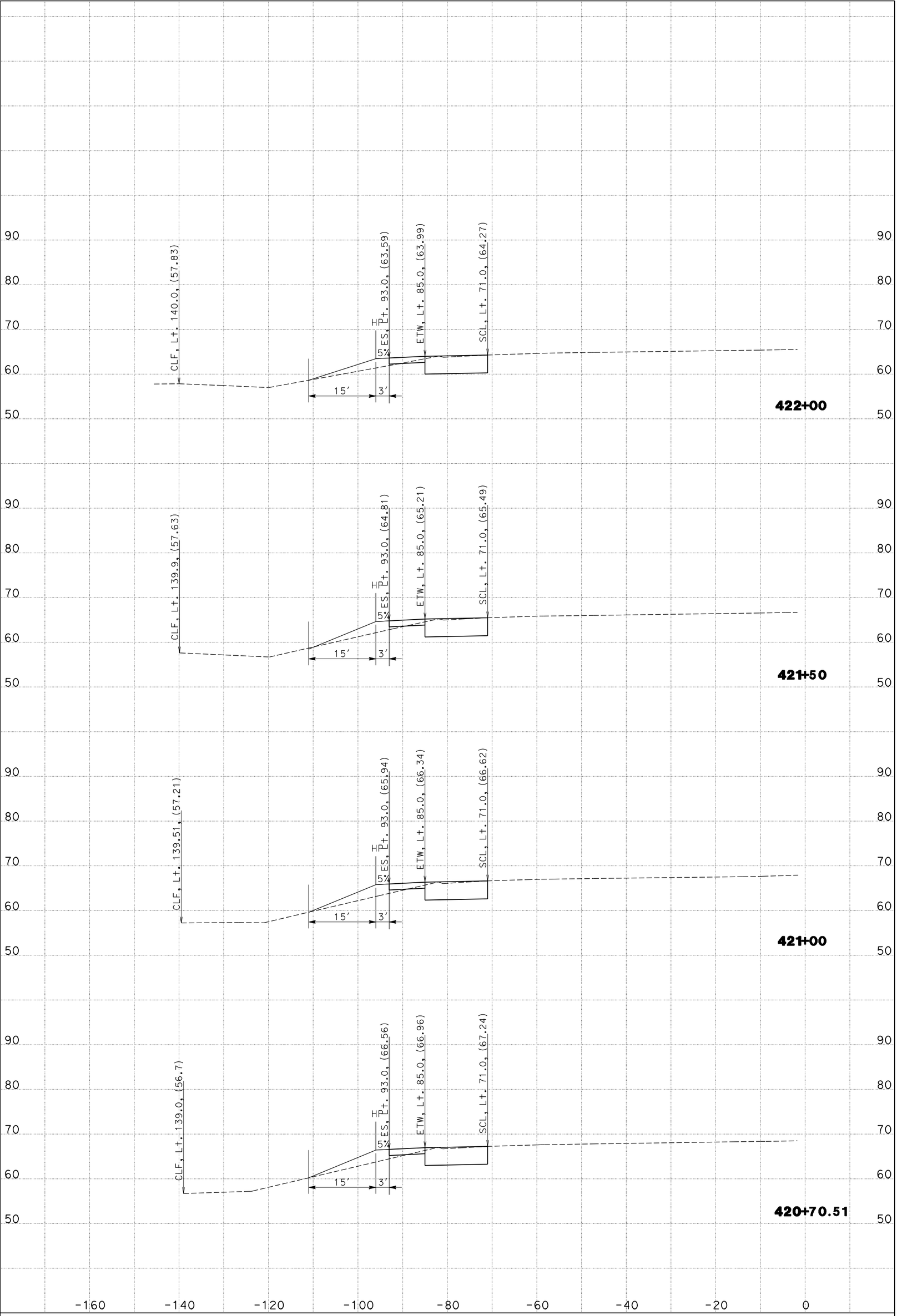

KC Project: 06063R3 File: D:\FromLy<63R3>\55cl.ear

CREATED BY: BHN

SCALE: 1" = 10' Horiz.
1" = 10' Vert.

DATE: 05/20/2011

CONTRACT: 12-0G9604
PROJECT ID: 1200000160
DIST/CO/RTE/PM: 12-Ora-55-R7.8/R9.4

SB Rte 55 CROSS SECTIONS

"55CL2" LINE

SHEET 10 OF 36

All Dimensions are U.S. Survey Feet



KC Project: 06063R3 File: D:\FromLy<63R3>\55cl.ear

CREATED BY: BHN

SCALE: 1" = 10′ Horiz.
1" = 10′ Vert.

DATE: 05/20/2011

CONTRACT: 12-0G9604
PROJECT ID: 1200000160
DIST/CO/RTE/PM: 12-Ora-55-R7.8/R9.4

SB Rte 55 CROSS SECTIONS

"55CL2" LINE

SHEET 11 OF 36

All Dimensions are U.S. Survey Feet



KC Project: 06063R3 File: D:\FromLy<63R3>\55cl.ear

CREATED BY: BHN

SCALE: 1" = 10′ Horiz.
1" = 10′ Vert.

DATE: 05/20/2011

CONTRACT: 12-0G9604
PROJECT ID: 1200000160
DIST/CO/RTE/PM: 12-Ora-55-R7.8/R9.4

SB Rte 55 CROSS SECTIONS

"55CL2" LINE

SHEET 12 OF 36

All Dimensions are U.S. Survey Feet

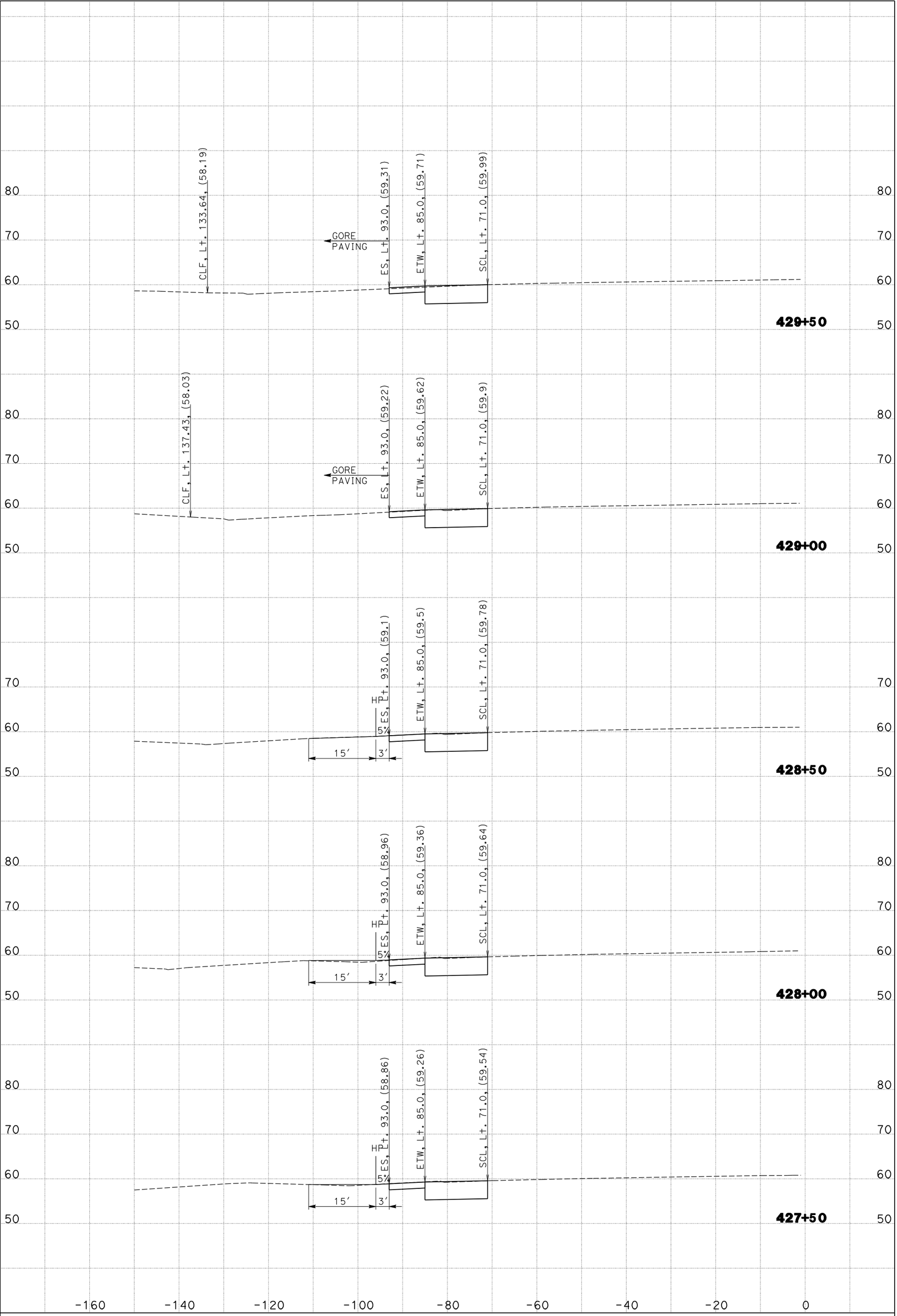

KC Project: 06063R3 File: D:\FromLy<63R3>\55cl.ear

CREATED BY: BHN

SCALE: 1" = 10' Horiz.
1" = 10' Vert.

DATE: 05/20/2011

CONTRACT: 12-0G9604
PROJECT ID: 1200000160
DIST/CO/RTE/PM: 12-Ora-55-R7.8/R9.4

SB Rte 55 CROSS SECTIONS

"55CL2" LINE

SHEET 13 OF 36

All Dimensions are U.S. Survey Feet

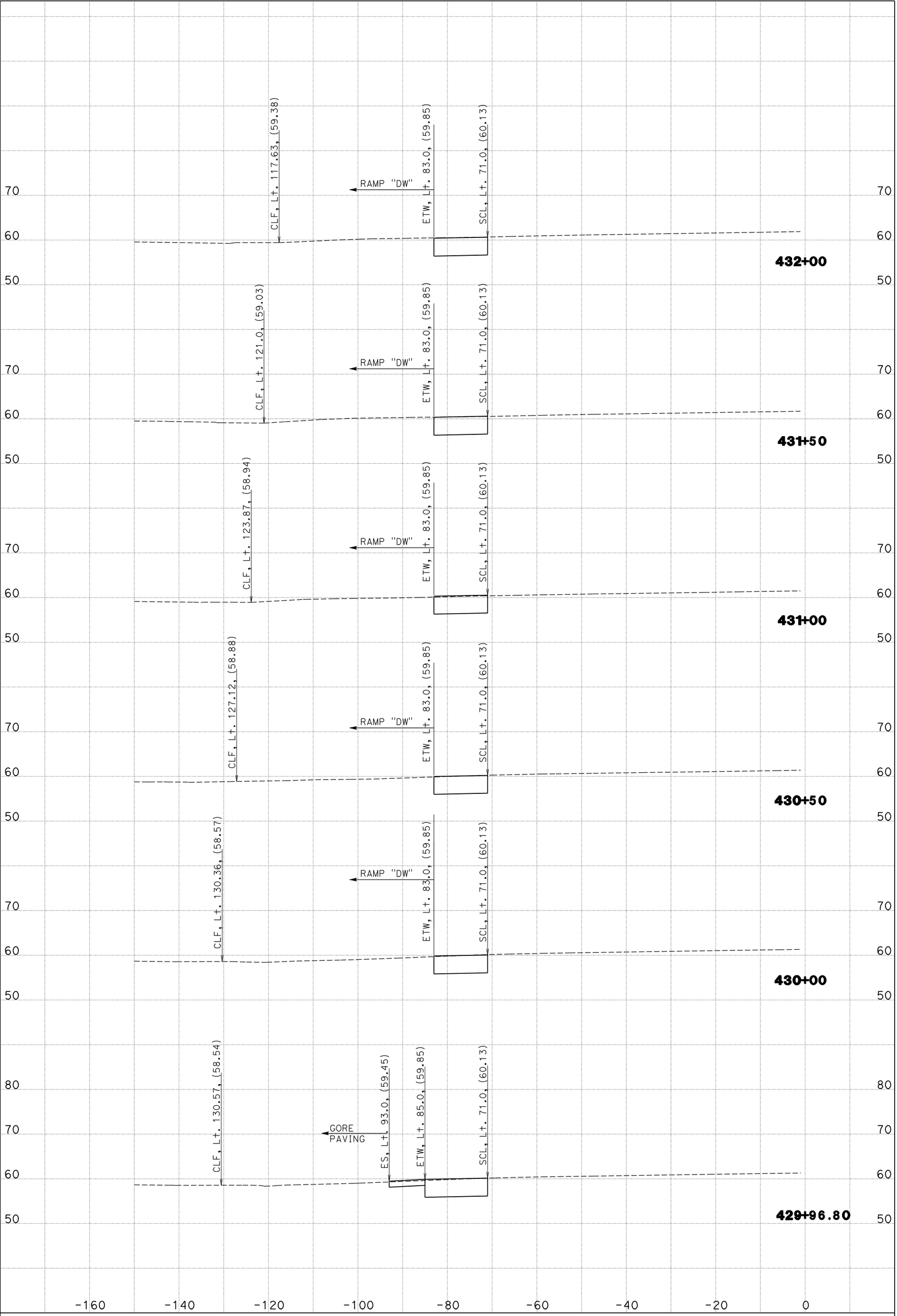

KC Project: 06063R3 File: D:\FromLy<63R3>\55cl.ear

CREATED BY: BHN

SCALE: 1" = 10' Horiz.
1" = 10' Vert.

DATE: 05/20/2011

CONTRACT: 12-0G9604
PROJECT ID: 1200000160
DIST/CO/RTE/PM: 12-Ora-55-R7.8/R9.4

SB Rte 55 CROSS SECTIONS

"55CL2" LINE

SHEET 14 OF 36

All Dimensions are U.S. Survey Feet

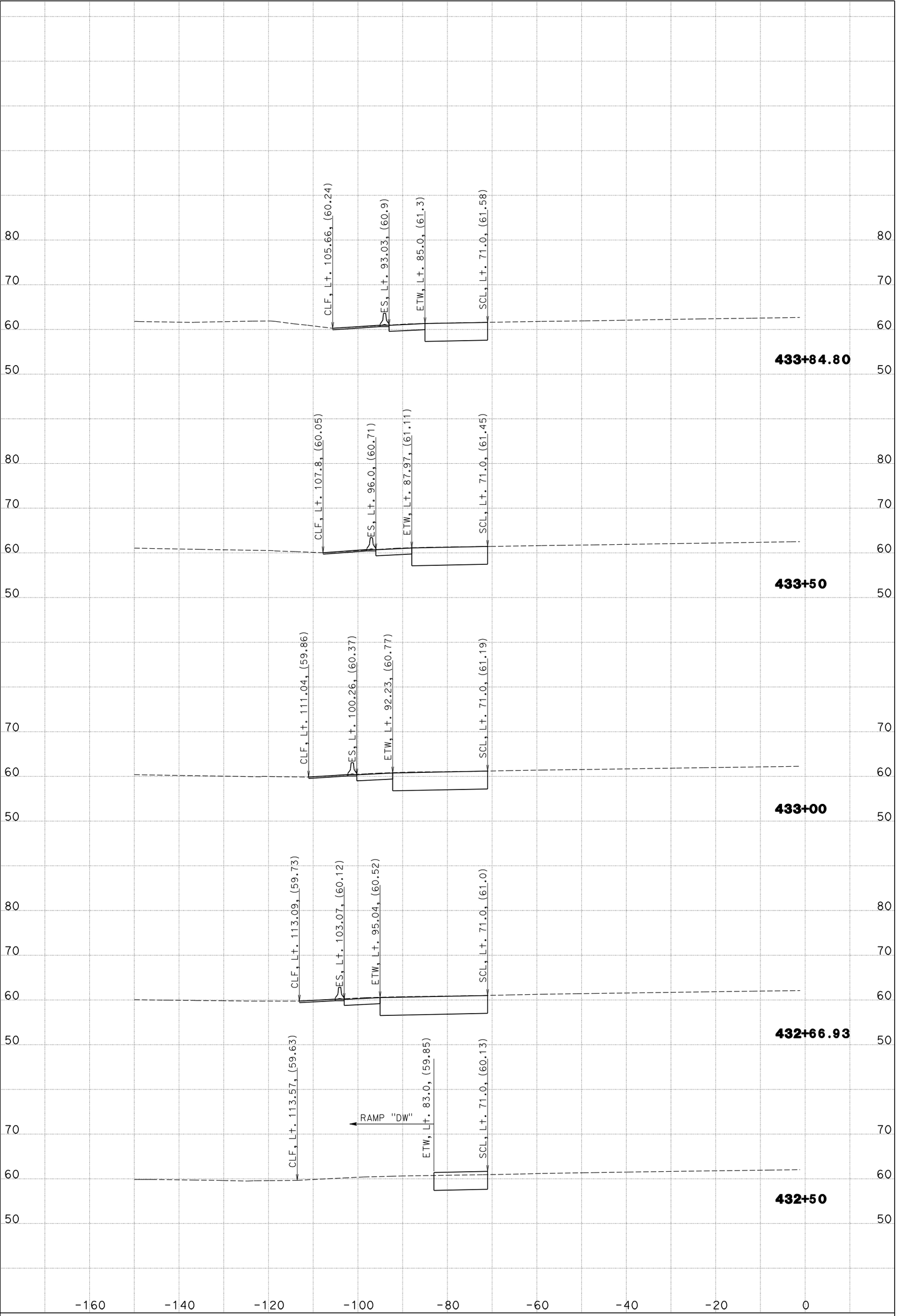

KC Project: 06063R3 File: D:\FromLy<63R3>\55cl.ear

CREATED BY: BHN

SCALE: 1" = 10' Horiz.
1" = 10' Vert.

DATE: 05/20/2011

CONTRACT: 12-0G9604
PROJECT ID: 1200000160
DIST/CO/RTE/PM: 12-Ora-55-R7.8/R9.4

SB Rte 55 CROSS SECTIONS

"55CL2" LINE

SHEET 15 OF 36

All Dimensions are U.S. Survey Feet



KC Project: 06063R3 File: D:\FromLy<63R3>\55cl.ear

CREATED BY: BHN

SCALE: 1" = 10' Horiz.
1" = 10' Vert.

DATE: 05/20/2011

CONTRACT: 12-0G9604
PROJECT ID: 1200000160
DIST/CO/RTE/PM: 12-Ora-55-R7.8/R9.4

SB Rte 55 CROSS SECTIONS

"55CL2" LINE

SHEET 16 OF 36

All Dimensions are U.S. Survey Feet



KC Project: 06063R3 File: D:\FromLy<63R3>\55cl.ear

CREATED BY: BHN

SCALE: 1" = 10' Horiz.
1" = 10' Vert.

DATE: 05/20/2011

CONTRACT: 12-0G9604
PROJECT ID: 1200000160
DIST/CO/RTE/PM: 12-Ora-55-R7.8/R9.4

SB Rte 55 CROSS SECTIONS

"55CL2" LINE

SHEET 17 OF 36

All Dimensions are U.S. Survey Feet

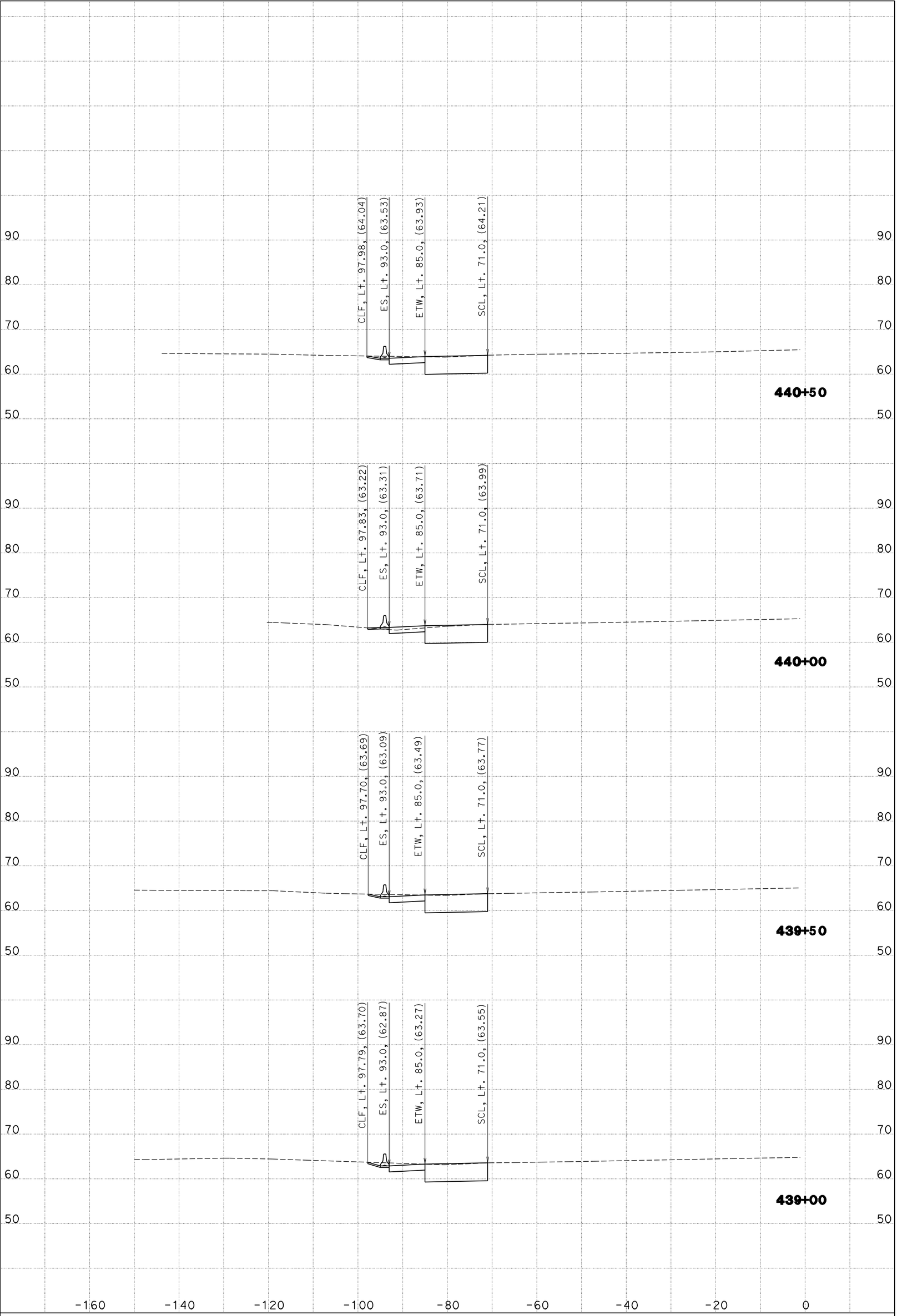

KC Project: 06063R3 File: D:\FromLy<63R3>\55cl.ear

CREATED BY: BHN

SCALE: 1" = 10' Horiz.
1" = 10' Vert.

DATE: 05/20/2011

CONTRACT: 12-0G9604
PROJECT ID: 1200000160
DIST/CO/RTE/PM: 12-Ora-55-R7.8/R9.4

SB Rte 55 CROSS SECTIONS

"55CL2" LINE

SHEET 18 OF 36

All Dimensions are U.S. Survey Feet



KC Project: 06063R3 File: D:\FromLy<63R3>\55cl.ear

CREATED BY: BHN

SCALE: 1" = 10' Horiz.
1" = 10' Vert.

DATE: 05/20/2011

CONTRACT: 12-0G9604

PROJECT ID: 1200000160

DIST/CO/RTE/PM: 12-Ora-55-R7.8/R9.4

SB Rte 55 CROSS SECTIONS

"55CL2" LINE

SHEET 19 OF 36

All Dimensions are U.S. Survey Feet



KC Project: 06063R3 File: D:\FromLy<63R3>\55cl.ear

CREATED BY: BHN

SCALE: 1" = 10' Horiz.
1" = 10' Vert.

DATE: 05/20/2011

CONTRACT: 12-0G9604

PROJECT ID: 1200000160

DIST/CO/RTE/PM: 12-Ora-55-R7.8/R9.4

SB Rte 55 CROSS SECTIONS

"55CL2" LINE

SHEET 20 OF 36

All Dimensions are U.S. Survey Feet

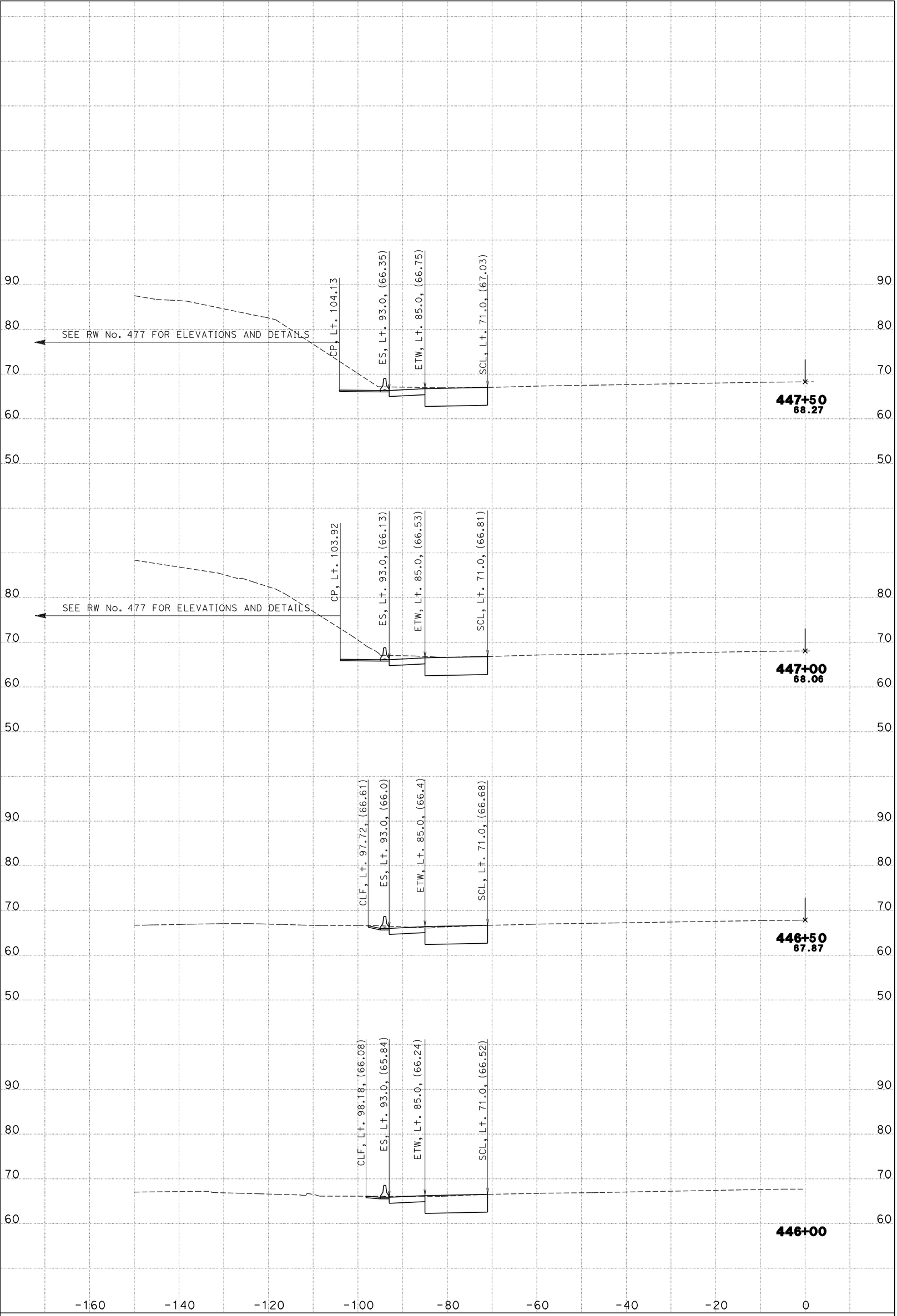

KC Project: 06063R3 File: D:\FromLy<63R3>\55cl.ear

CREATED BY: BHN

SCALE: 1" = 10' Horiz.
1" = 10' Vert.

DATE: 05/20/2011

CONTRACT: 12-0G9604
PROJECT ID: 1200000160
DIST/CO/RTE/PM: 12-Ora-55-R7.8/R9.4

SB Rte 55 CROSS SECTIONS

"55CL2" LINE

SHEET 21 OF 36

All Dimensions are U.S. Survey Feet

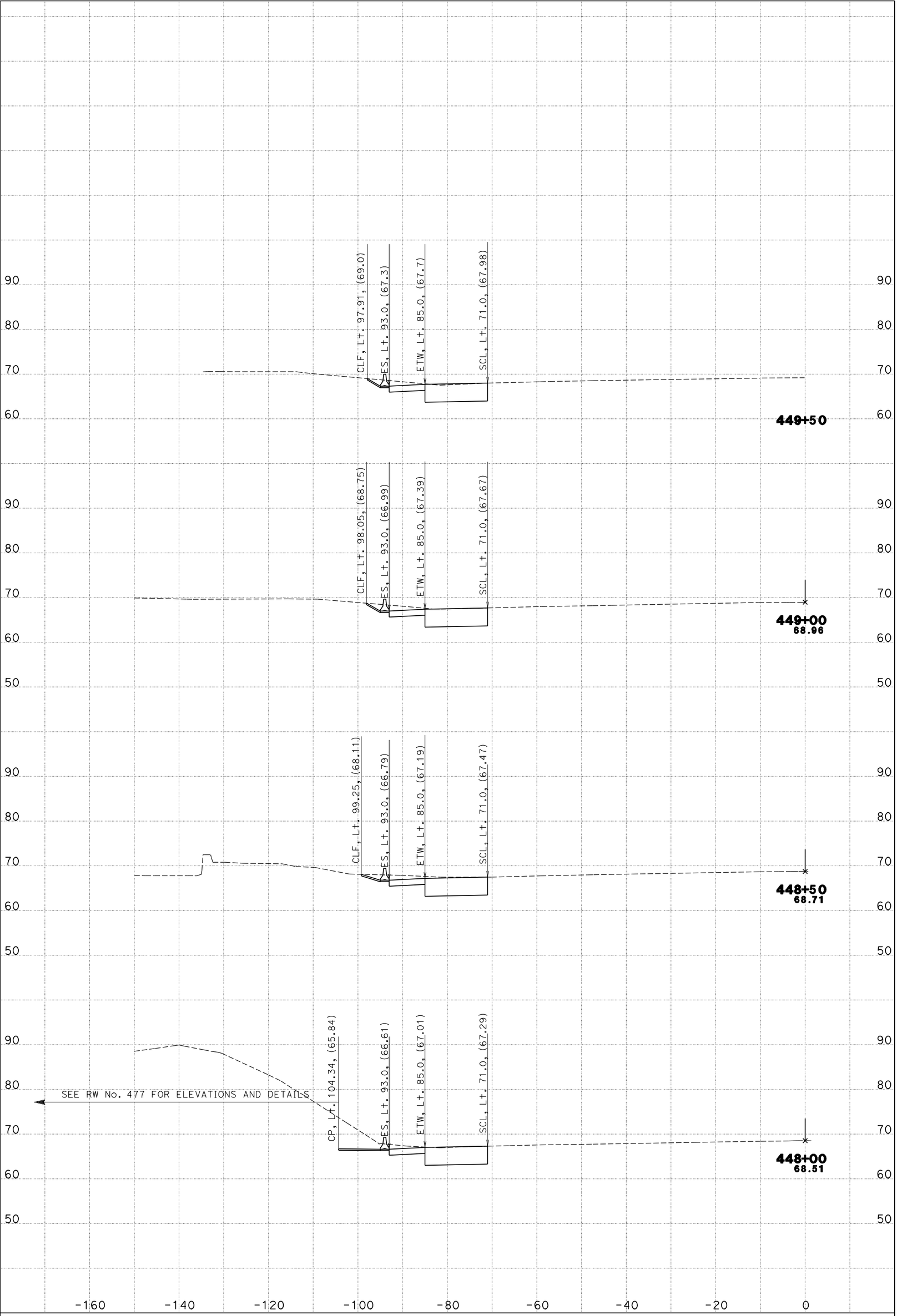

KC Project: 06063R3 File: D:\FromLy<63R3>\55cl.ear

CREATED BY: BHN

SCALE: 1" = 10' Horiz.
1" = 10' Vert.

DATE: 05/20/2011

CONTRACT: 12-0G9604
PROJECT ID: 1200000160
DIST/CO/RTE/PM: 12-Ora-55-R7.8/R9.4

SB Rte 55 CROSS SECTIONS

"55CL2" LINE

SHEET 22 OF 36

All Dimensions are U.S. Survey Feet



KC Project: 06063R3 File: D:\FromLy<63R3>\55cl.ear

CREATED BY: BHN

SCALE: 1" = 10' Horiz.
1" = 10' Vert.

DATE: 05/20/2011

CONTRACT: 12-0G9604
PROJECT ID: 1200000160
DIST/CO/RTE/PM: 12-Ora-55-R7.8/R9.4

SB Rte 55 CROSS SECTIONS

"55CL2" LINE

SHEET 23 OF 36

All Dimensions are U.S. Survey Feet

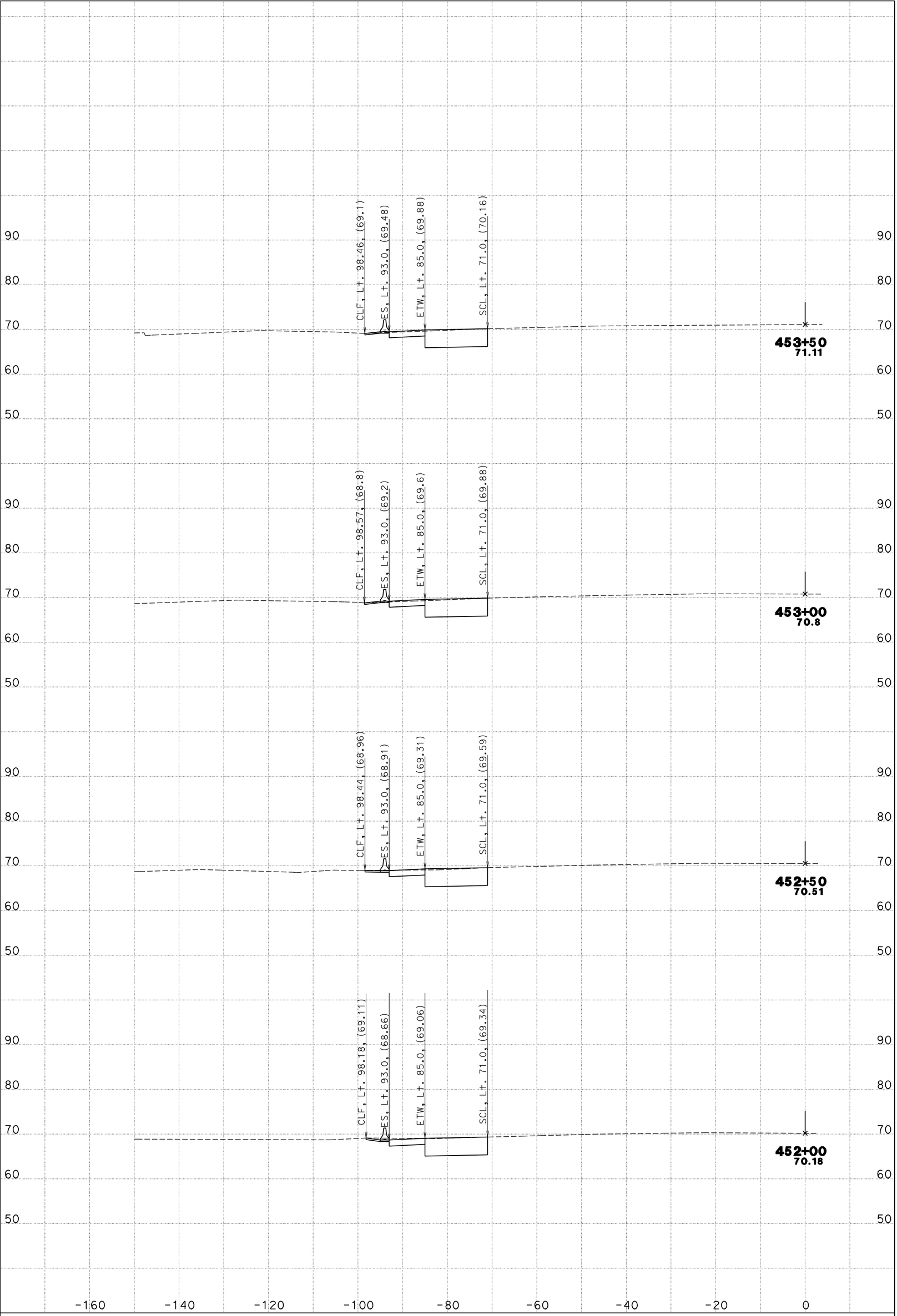

KC Project: 06063R3 File: D:\FromLy<63R3>\55cl.ear

CREATED BY: BHN

SCALE: 1" = 10' Horiz.
1" = 10' Vert.

DATE: 05/20/2011

CONTRACT: 12-0G9604
PROJECT ID: 1200000160
DIST/CO/RTE/PM: 12-Ora-55-R7.8/R9.4

SB Rte 55 CROSS SECTIONS

"55CL2" LINE

SHEET 24 OF 36

All Dimensions are U.S. Survey Feet



KC Project: 06063R3 File: D:\FromLy<63R3>\55cl.ear

CREATED BY: BHN

SCALE: 1" = 10' Horiz.
1" = 10' Vert.

DATE: 05/20/2011

CONTRACT: 12-0G9604
PROJECT ID: 1200000160
DIST/CO/RTE/PM: 12-Ora-55-R7.8/R9.4

SB Rte 55 CROSS SECTIONS

"55CL2" LINE

SHEET 25 OF 36

All Dimensions are U.S. Survey Feet



KC Project: 06063R3 File: D:\FromLy<63R3>\55cl.ear

CREATED BY: BHN

SCALE: 1" = 10' Horiz.
1" = 10' Vert.

DATE: 05/20/2011

CONTRACT: 12-0G9604
PROJECT ID: 1200000160
DIST/CO/RTE/PM: 12-Ora-55-R7.8/R9.4

SB Rte 55 CROSS SECTIONS

"55CL2" LINE

SHEET 26 OF 36

All Dimensions are U.S. Survey Feet



KC Project: 06063R3 File: D:\FromLy<63R3>\55cl.ear

CREATED BY: BHN

SCALE: 1" = 10' Horiz.
1" = 10' Vert.

DATE: 05/20/2011

CONTRACT: 12-0G9604

PROJECT ID: 1200000160

DIST/CO/RTE/PM: 12-Ora-55-R7.8/R9.4

"55CL2" LINE

SHEET 27 OF 36

SB Rte 55 CROSS SECTIONS

All Dimensions are U.S. Survey Feet



KC Project: 06063R3 File: D:\FromLy<63R3>\55cl.ear

CREATED BY: BHN

SCALE: 1" = 10' Horiz.
1" = 10' Vert.

DATE: 05/20/2011

CONTRACT: 12-0G9604
PROJECT ID: 1200000160
DIST/CO/RTE/PM: 12-Ora-55-R7.8/R9.4

SB Rte 55 CROSS SECTIONS

"55CL2" LINE

SHEET 28 OF 36

All Dimensions are U.S. Survey Feet



KC Project: 06063R3 File: D:\FromLy<63R3>\55cl.ear

CREATED BY: BHN

SCALE: 1" = 10' Horiz.
1" = 10' Vert.

DATE: 05/20/2011

CONTRACT: 12-0G9604
PROJECT ID: 1200000160
DIST/CO/RTE/PM: 12-Ora-55-R7.8/R9.4

SB Rte 55 CROSS SECTIONS

"55CL2" LINE

SHEET 29 OF 36

All Dimensions are U.S. Survey Feet

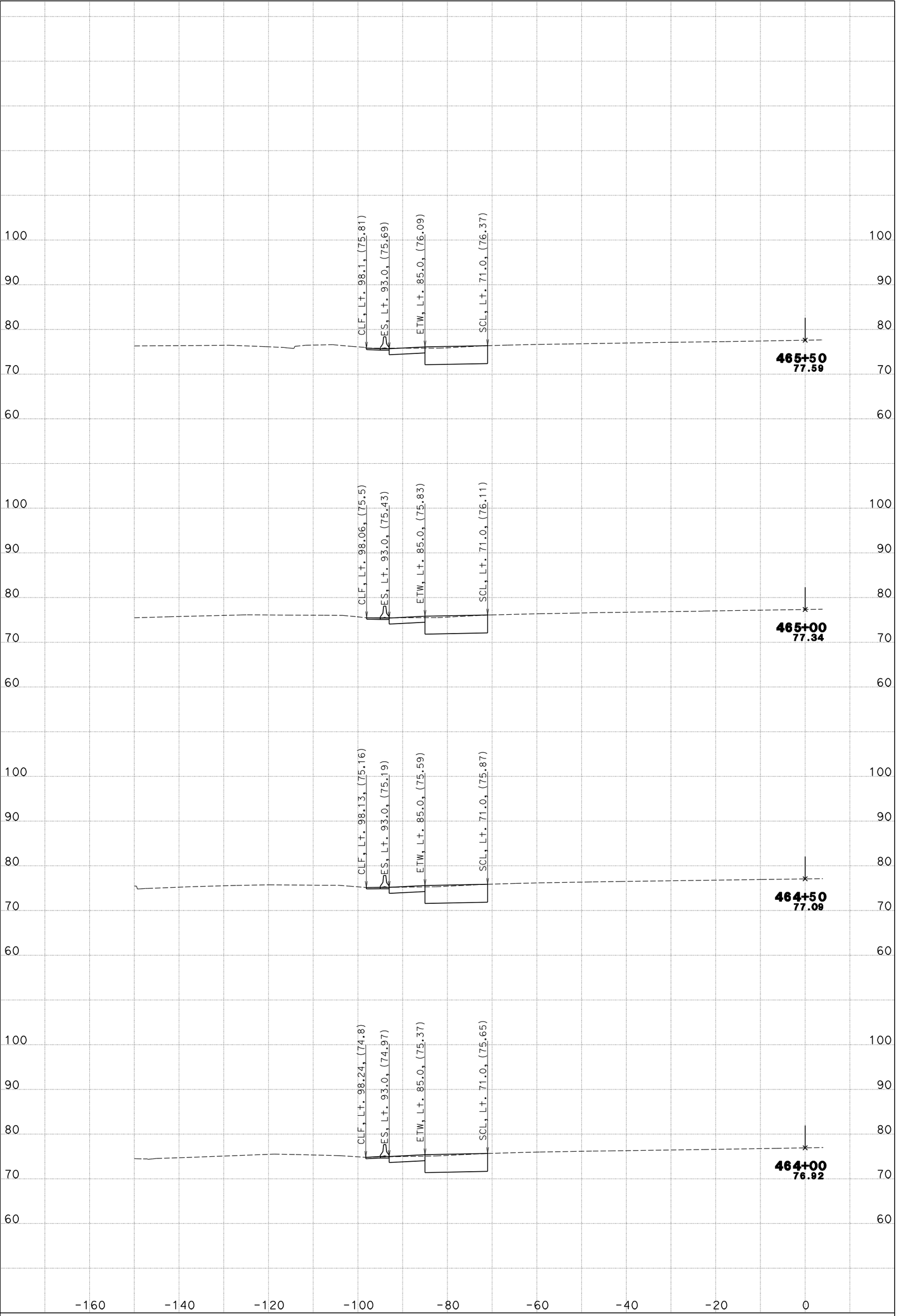

KC Project: 06063R3 File: D:\FromLy<63R3>\55cl.ear

CREATED BY: BHN

SCALE: 1" = 10' Horiz.
1" = 10' Vert.

DATE: 05/20/2011

CONTRACT: 12-0G9604
PROJECT ID: 1200000160
DIST/CO/RTE/PM: 12-Ora-55-R7.8/R9.4

SB Rte 55 CROSS SECTIONS

"55CL2" LINE

SHEET 30 OF 36

All Dimensions are U.S. Survey Feet



KC Project: 06063R3 File: D:\FromLy<63R3>\55cl.ear

CREATED BY: BHN

SCALE: 1" = 10' Horiz.
1" = 10' Vert.

DATE: 05/20/2011

CONTRACT: 12-0G9604
PROJECT ID: 1200000160
DIST/CO/RTE/PM: 12-Ora-55-R7.8/R9.4

SB Rte 55 CROSS SECTIONS

"55CL2" LINE

SHEET 31 OF 36

All Dimensions are U.S. Survey Feet



KC Project: 06063R3 File: D:\FromLy<63R3>\55cl.ear

CREATED BY: BHN

SCALE: 1" = 10' Horiz.
1" = 10' Vert.

DATE: 05/20/2011

CONTRACT: 12-0G9604
PROJECT ID: 1200000160
DIST/CO/RTE/PM: 12-Ora-55-R7.8/R9.4

SB Rte 55 CROSS SECTIONS

"55CL2" LINE

SHEET 32 OF 36

All Dimensions are U.S. Survey Feet



KC Project: 06063R3 File: D:\FromLy<63R3>\55cl.ear

CREATED BY: BHN

SCALE: 1" = 10' Horiz.
1" = 10' Vert.

DATE: 05/20/2011

CONTRACT: 12-0G9604
PROJECT ID: 1200000160
DIST/CO/RTE/PM: 12-Ora-55-R7.8/R9.4

SB Rte 55 CROSS SECTIONS

"55CL2" LINE

SHEET 33 OF 36

All Dimensions are U.S. Survey Feet



KC Project: 06063R3 File: D:\FromLy<63R3>\55cl.ear

CREATED BY: BHN

SCALE: 1" = 10' Horiz.
1" = 10' Vert.

DATE: 05/20/2011

CONTRACT: 12-0G9604
PROJECT ID: 1200000160
DIST/CO/RTE/PM: 12-Ora-55-R7.8/R9.4

SB Rte 55 CROSS SECTIONS

"55CL2" LINE

SHEET 34 OF 36

All Dimensions are U.S. Survey Feet



KC Project: 06063R3 File: D:\FromLy<63R3>\55cl.ear

CREATED BY: BHN

SCALE: 1" = 10' Horiz.
1" = 10' Vert.

DATE: 05/20/2011

CONTRACT: 12-0G9604
PROJECT ID: 1200000160
DIST/CO/RTE/PM: 12-Ora-55-R7.8/R9.4

SB Rte 55 CROSS SECTIONS

"55CL2" LINE

SHEET 35 OF 36

All Dimensions are U.S. Survey Feet

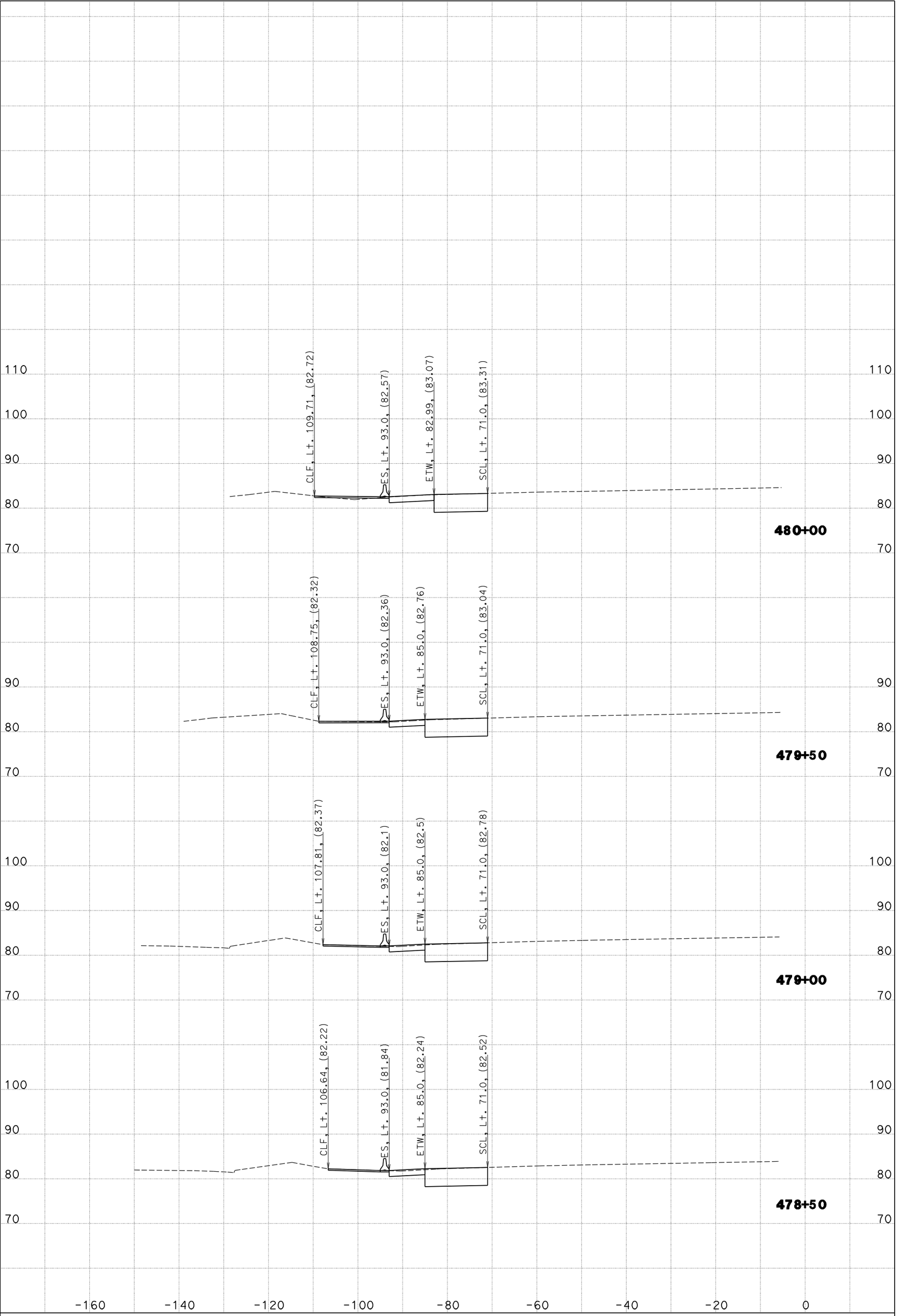

KC Project: 06063R3 File: D:\FromLy<63R3>\55cl.ear

CREATED BY: BHN

SCALE: 1" = 10' Horiz.
1" = 10' Vert.

DATE: 05/20/2011

CONTRACT: 12-0G9604
PROJECT ID: 1200000160
DIST/CO/RTE/PM: 12-Ora-55-R7.8/R9.4

SB Rte 55 CROSS SECTIONS

"55CL2" LINE

SHEET 36 OF 36

All Dimensions are U.S. Survey Feet