Dist	COUNTY	ROUTE	POST MILES TOTAL PROJECT	SHEET No.	TOTAL SHEETS
12	Ora	5	3.0/3.7	1	51

ABBREVIATIONS:

PGB PAVEMENT GRADE BREAK

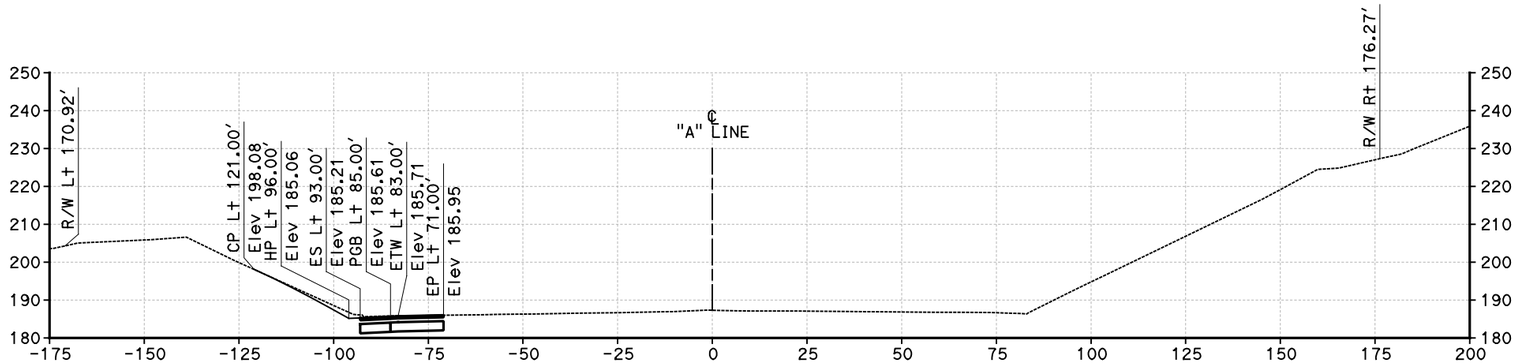

"A" LINE
168+00

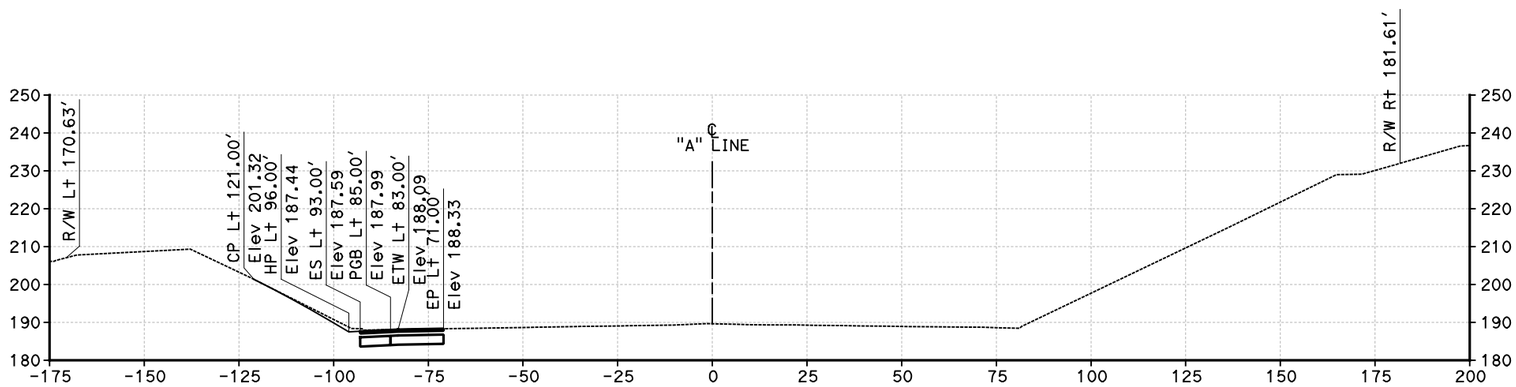

"A" LINE
167+50

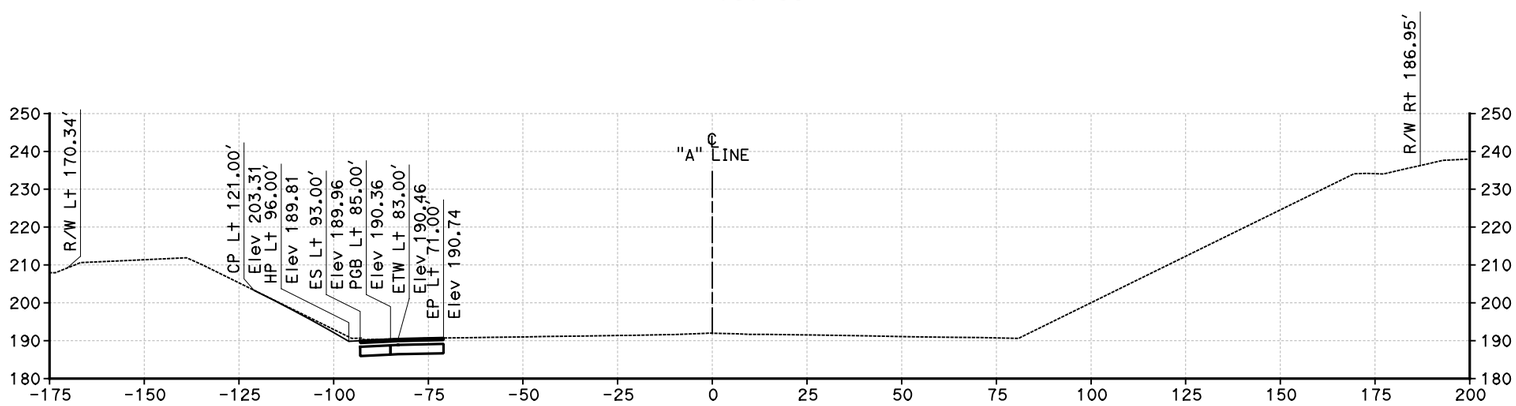

"A" LINE
167+00

CROSS SECTIONS

"A" LINE
Sta 167+00 TO Sta 168+00
SCALE 1"=20'

STATE OF CALIFORNIA - DEPARTMENT OF TRANSPORTATION

Caltrans

CONSULTANT FUNCTIONAL SUPERVISOR

CALCULATED-DESIGNED BY

CHECKED BY

REVISED BY

DATE REVISED

LAST REVISION 00-00-00

DATE PLOTTED => 8/28/2013
TIME PLOTTED => 10:22:35 AM

RELATIVE BORDER SCALE IS IN INCHES 0 1 2 3

UNIT 2998

PROJECT NUMBER & PHASE 12000202771

Dist	COUNTY	ROUTE	POST MILES TOTAL PROJECT	SHEET No.	TOTAL SHEETS
12	Ora	5	3.0/3.7	2	51

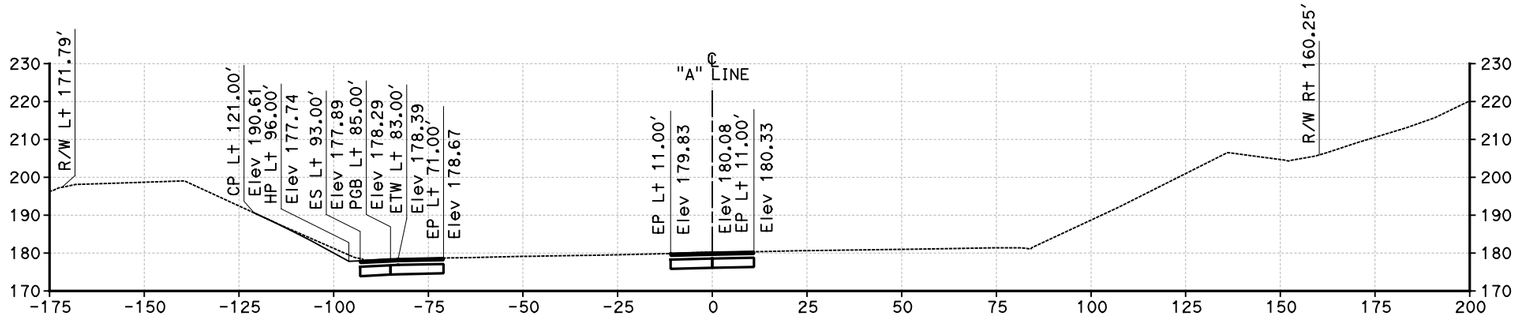

"A" LINE
169+50

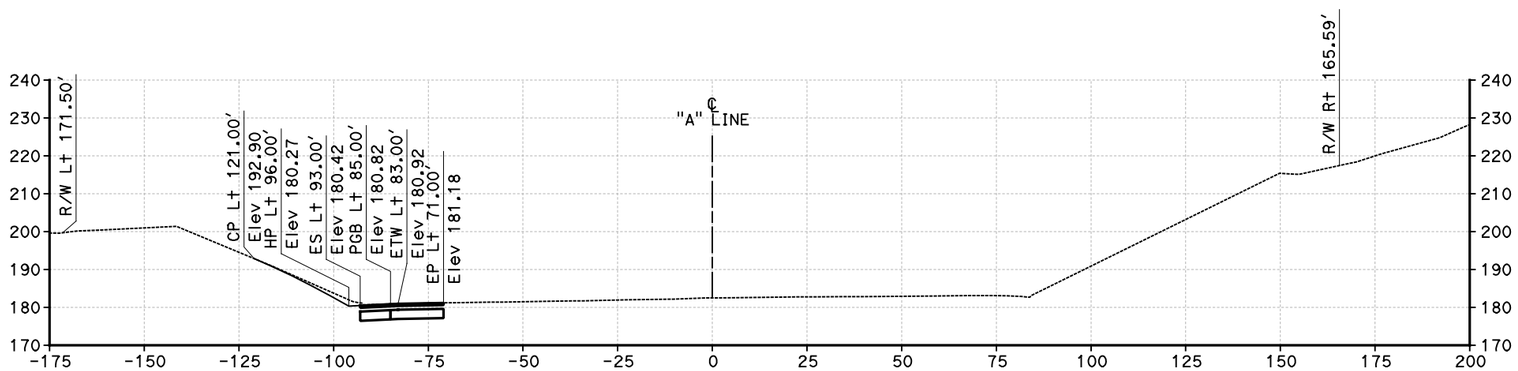

"A" LINE
169+00

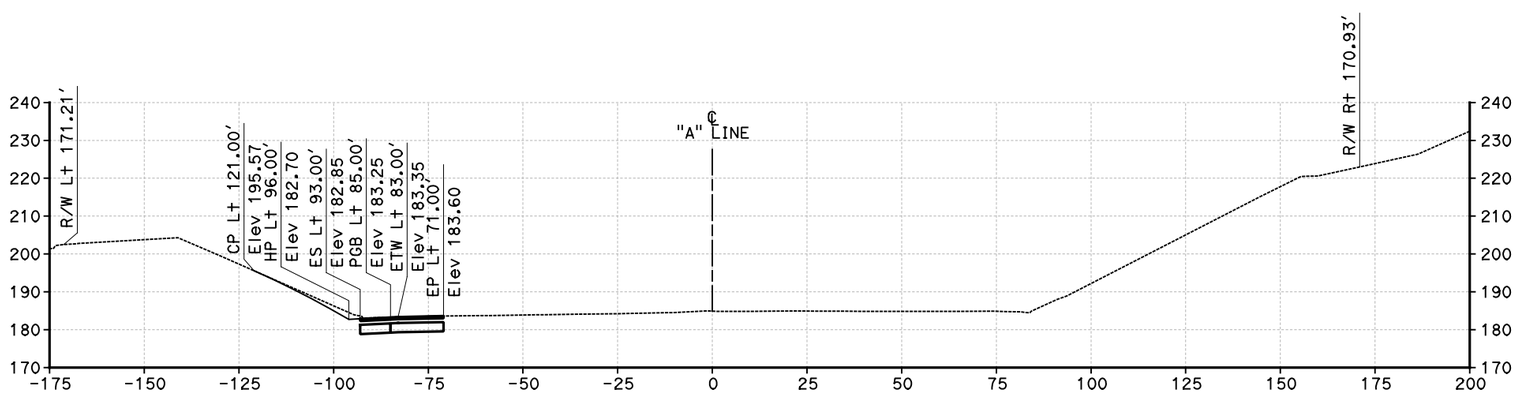

"A" LINE
168+50

CROSS SECTIONS

"A" LINE
Sta 168+50 TO Sta 169+50
SCALE 1"=20'

STATE OF CALIFORNIA - DEPARTMENT OF TRANSPORTATION
Caltrans

CONSULTANT FUNCTIONAL SUPERVISOR
CALCULATED-DESIGNED BY
CHECKED BY
REVISED BY
DATE REVISED

LAST REVISION 00-00-00
DATE PLOTTED => 8/28/2013
TIME PLOTTED => 10:22:36 AM

RELATIVE BORDER SCALE IS IN INCHES 0 1 2 3

UNIT 2998 | PROJECT NUMBER & PHASE 12000202771

Dist	COUNTY	ROUTE	POST MILES TOTAL PROJECT	SHEET No.	TOTAL SHEETS
12	Ora	5	3.0/3.7	3	51

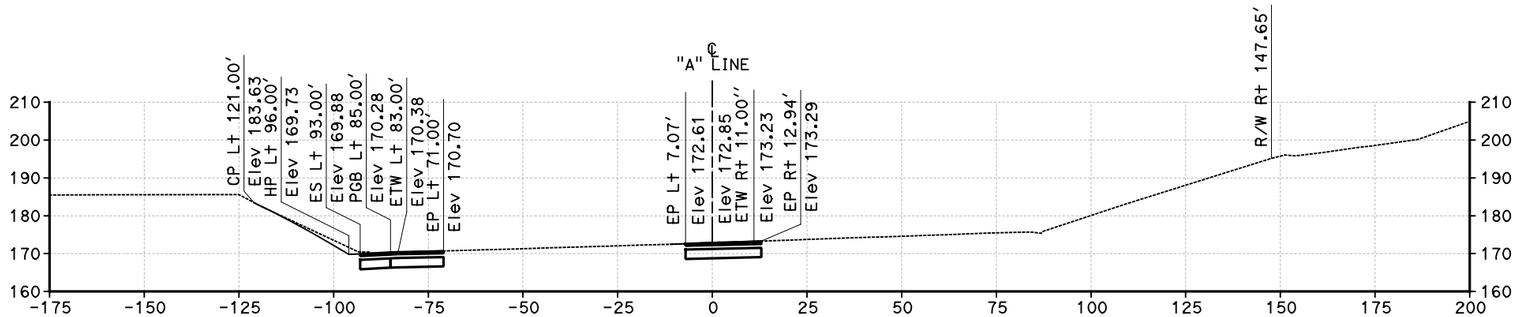

"A" LINE
171+00

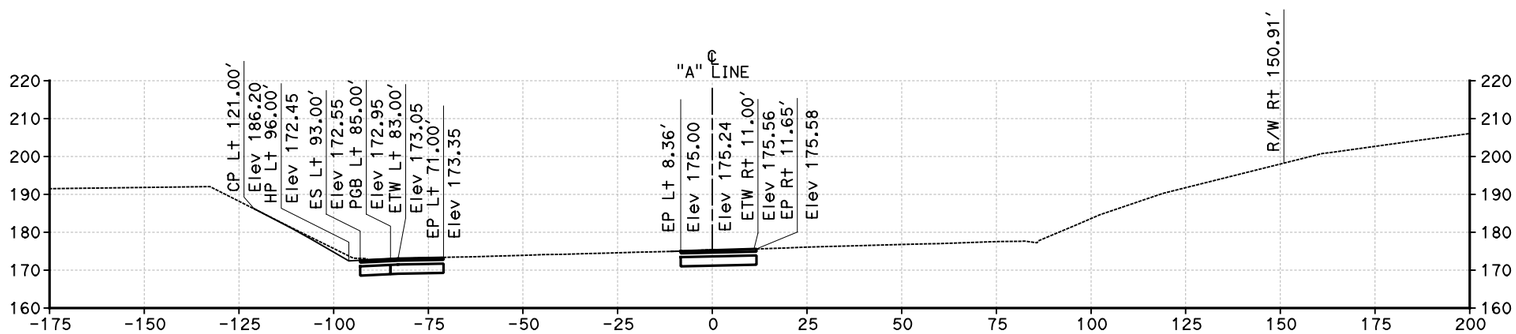

"A" LINE
170+50

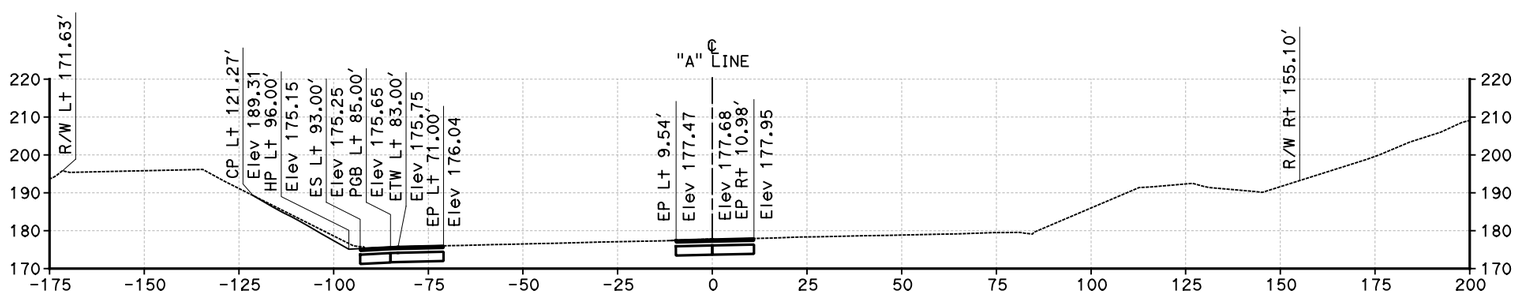

"A" LINE
170+00

CROSS SECTIONS

"A" LINE
Sta 170+00 TO Sta 171+00
SCALE 1"=20'

STATE OF CALIFORNIA - DEPARTMENT OF TRANSPORTATION
Caltrans

CONSULTANT FUNCTIONAL SUPERVISOR | CALCULATED-DESIGNED BY | CHECKED BY

REVISED BY | DATE REVISED

LAST REVISION 00-00-00 | DATE PLOTTED => 8/28/2013 | TIME PLOTTED => 10:22:36 AM

RELATIVE BORDER SCALE IS IN INCHES 0 1 2 3

UNIT 2998 | PROJECT NUMBER & PHASE 12000202771

Dist	COUNTY	ROUTE	POST MILES TOTAL PROJECT	SHEET No.	TOTAL SHEETS
12	Ora	5	3.0/3.7	4	51

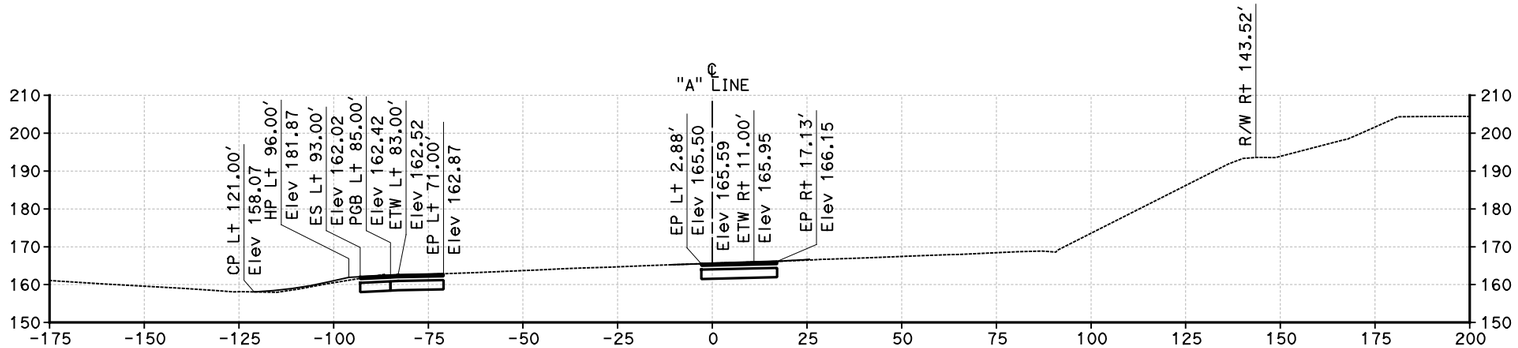

"A" LINE
172+50

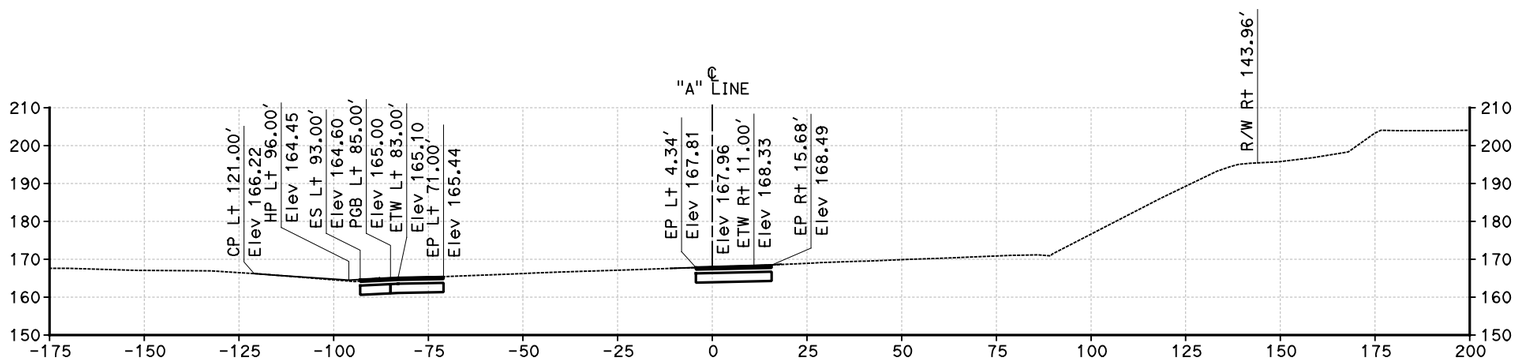

"A" LINE
172+00

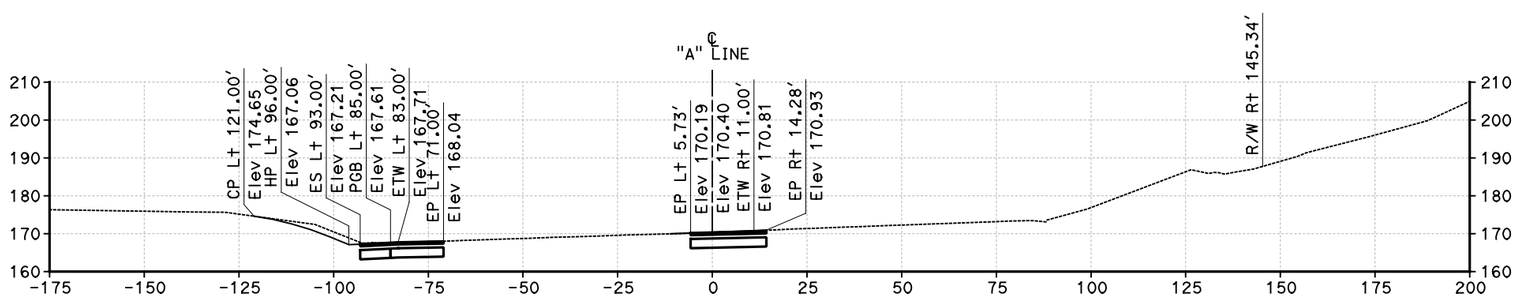

"A" LINE
171+50

CROSS SECTIONS

"A" LINE
Sta 171+50 TO Sta 172+50
SCALE 1"=20'

STATE OF CALIFORNIA - DEPARTMENT OF TRANSPORTATION
Caltrans

CONSULTANT FUNCTIONAL SUPERVISOR | CALCULATED-DESIGNED BY | CHECKED BY

REVISED BY | DATE REVISED

LAST REVISION 00-00-00 | DATE PLOTTED => 8/28/2013 | TIME PLOTTED => 10:22:36 AM

RELATIVE BORDER SCALE IS IN INCHES 0 1 2 3

UNIT 2998 | PROJECT NUMBER & PHASE 12000202771

Dist	COUNTY	ROUTE	POST MILES TOTAL PROJECT	SHEET No.	TOTAL SHEETS
12	Ora	5	3.0/3.7	5	51

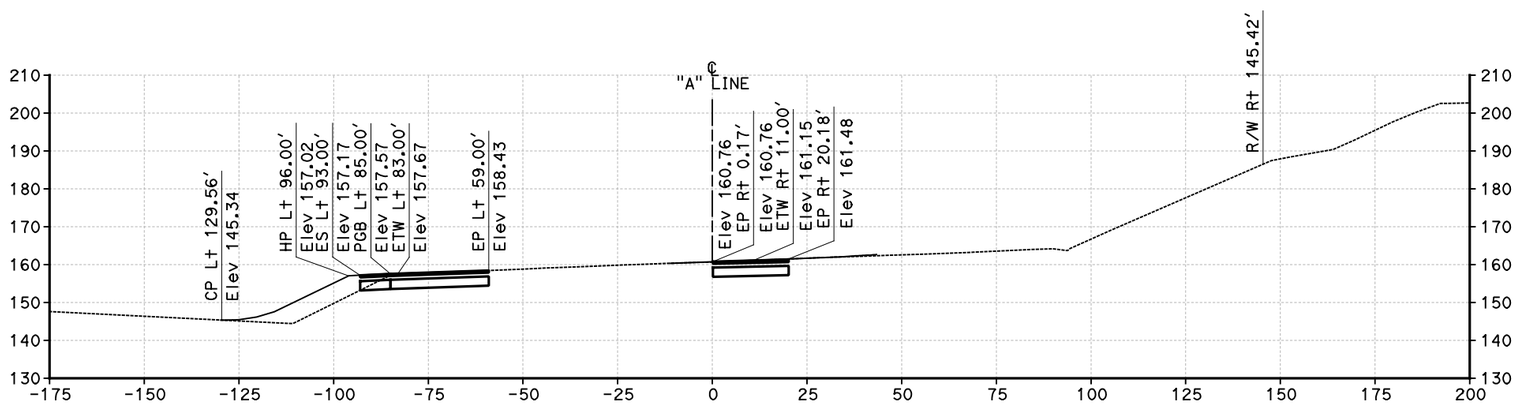

"A" LINE
173+50

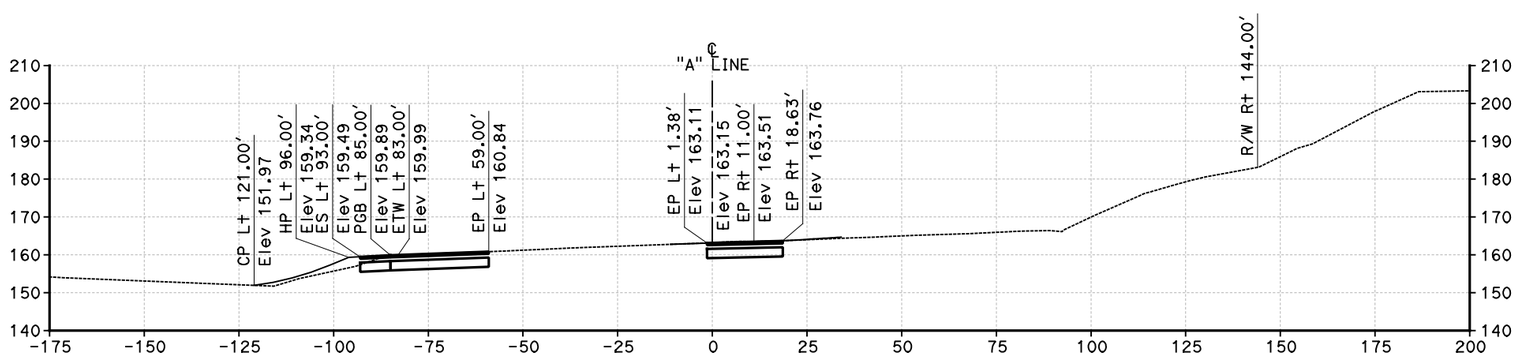

"A" LINE
173+00

CROSS SECTIONS

"A" LINE
Sta 173+00 TO Sta 173+50
SCALE 1"=20'

STATE OF CALIFORNIA - DEPARTMENT OF TRANSPORTATION

CONSULTANT FUNCTIONAL SUPERVISOR | CALCULATED-DESIGNED BY | CHECKED BY | REVISED BY | DATE REVISED

LAST REVISION 00-00-00 | DATE PLOTTED => 8/28/2013 | TIME PLOTTED => 10:22:37 AM

RELATIVE BORDER SCALE IS IN INCHES 0 1 2 3 | UNIT 2998 | PROJECT NUMBER & PHASE 12000202771

Dist	COUNTY	ROUTE	POST MILES TOTAL PROJECT	SHEET No.	TOTAL SHEETS
12	Ora	5	3.0/3.7	6	51

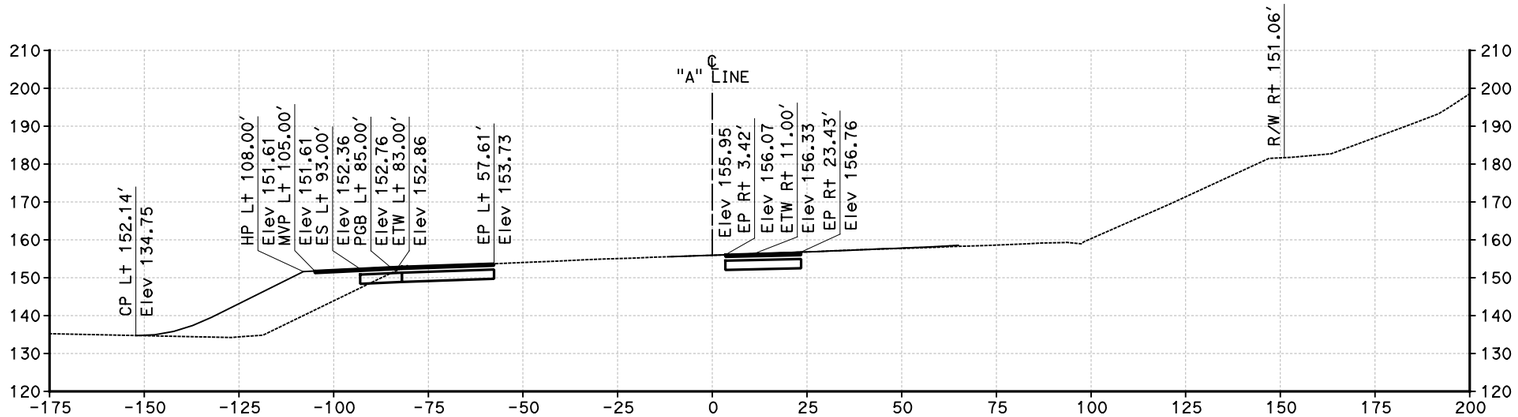

"A" LINE
174+50

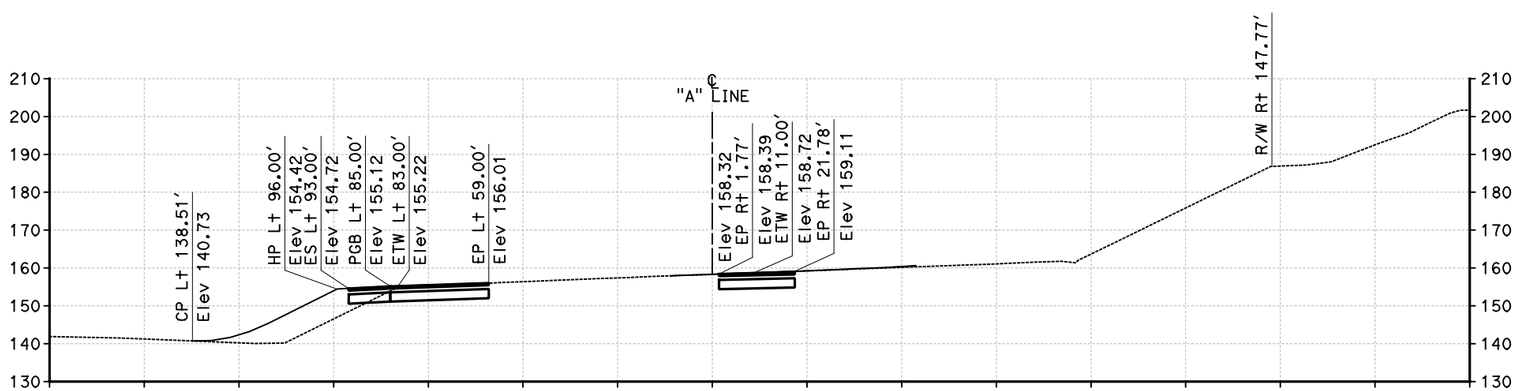

"A" LINE
174+00

CROSS SECTIONS

"A" LINE
Sta 174+00 TO Sta 174+50
SCALE 1"=20'

DESIGN STUDY ONLY

STATE OF CALIFORNIA - DEPARTMENT OF TRANSPORTATION

Caltrans

CONSULTANT FUNCTIONAL SUPERVISOR

CALCULATED-DESIGNED BY

CHECKED BY

REVISED BY

DATE REVISED

LAST REVISION 00-00-00

DATE PLOTTED => 8/28/2013
TIME PLOTTED => 10:22:37 AM

RELATIVE BORDER SCALE IS IN INCHES 0 1 2 3

UNIT 2998

PROJECT NUMBER & PHASE 12000202771

Dist	COUNTY	ROUTE	POST MILES TOTAL PROJECT	SHEET No.	TOTAL SHEETS
12	Ora	5	3.0/3.7	7	51

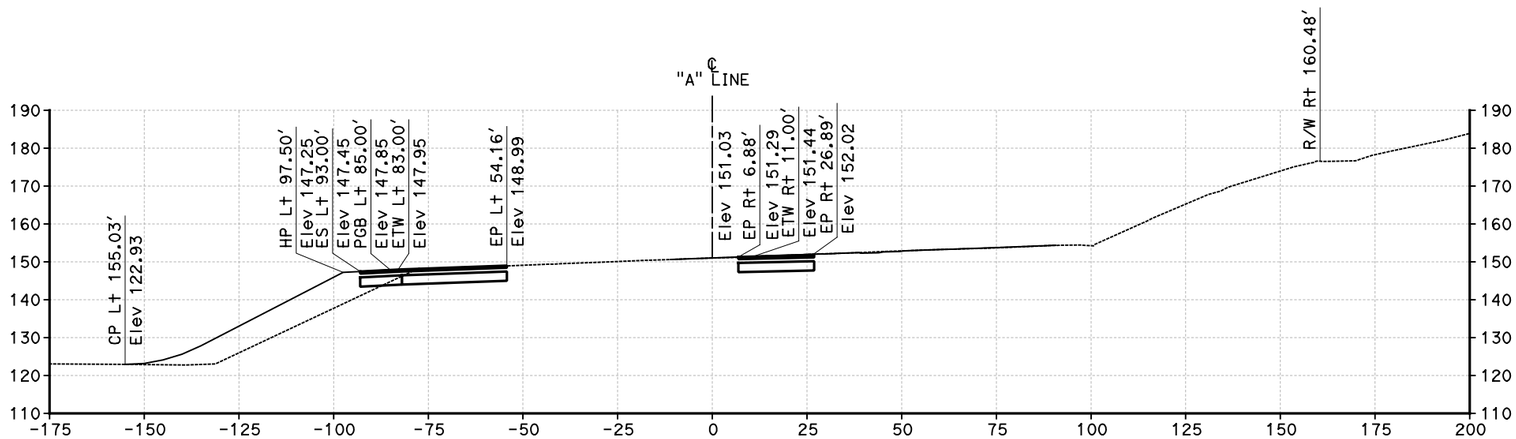

"A" LINE
175+50

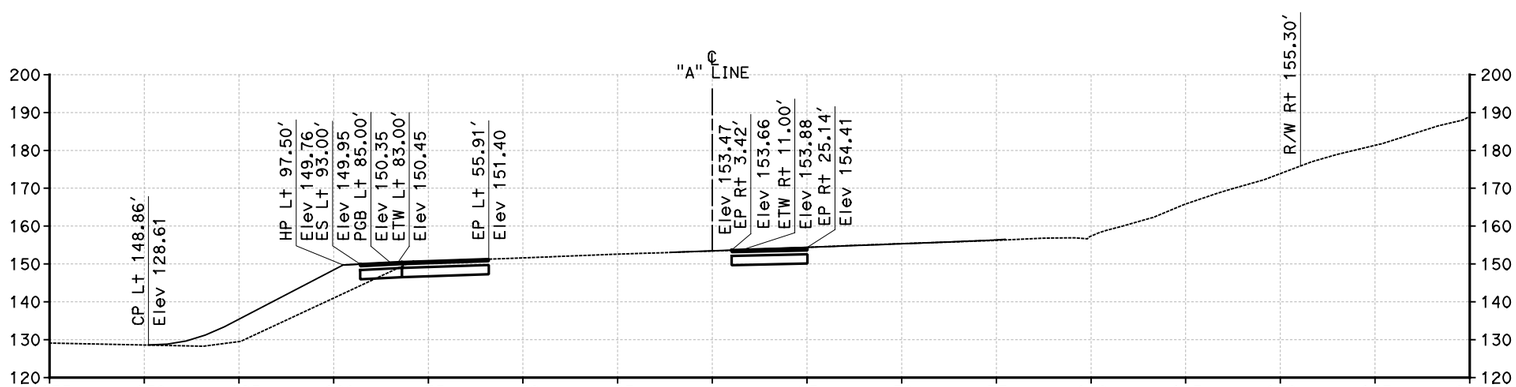

"A" LINE
175+00

CROSS SECTIONS

"A" LINE
Sta 175+00 TO Sta 175+50
SCALE 1"=20'

DESIGN STUDY ONLY

REVISED BY	DATE REVISED

CALCULATED-DESIGNED BY
CHECKED BY
CONSULTANT FUNCTIONAL SUPERVISOR

STATE OF CALIFORNIA - DEPARTMENT OF TRANSPORTATION

Caltrans

LAST REVISION 00-00-00
DATE PLOTTED => 8/28/2013
TIME PLOTTED => 10:22:37 AM

RELATIVE BORDER SCALE IS IN INCHES 0 1 2 3

UNIT 2998

PROJECT NUMBER & PHASE 12000202771

Dist	COUNTY	ROUTE	POST MILES TOTAL PROJECT	SHEET No.	TOTAL SHEETS
12	Ora	5	3.0/3.7	8	51

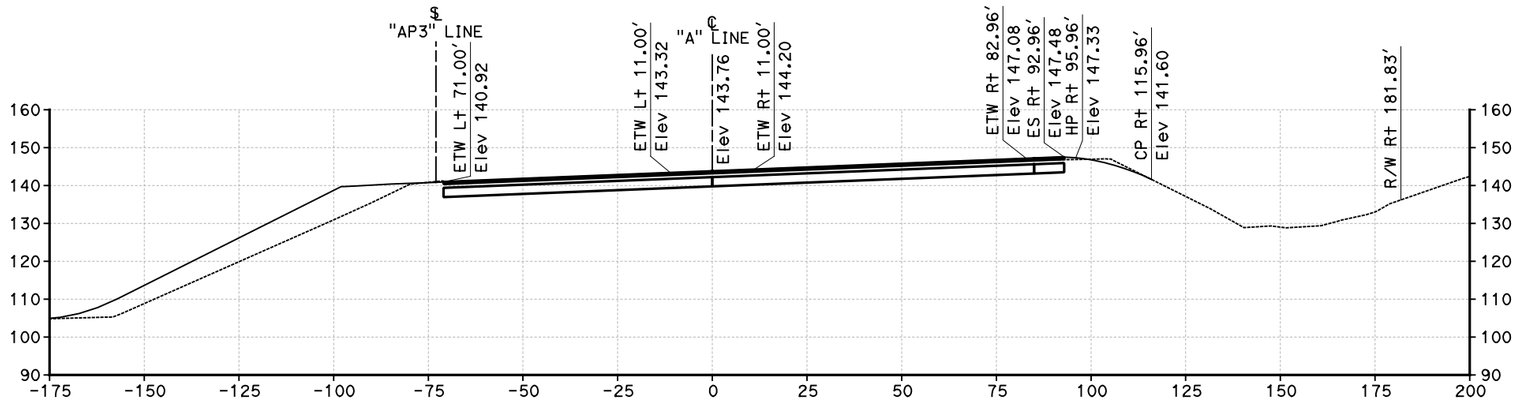

"A" LINE
177+00

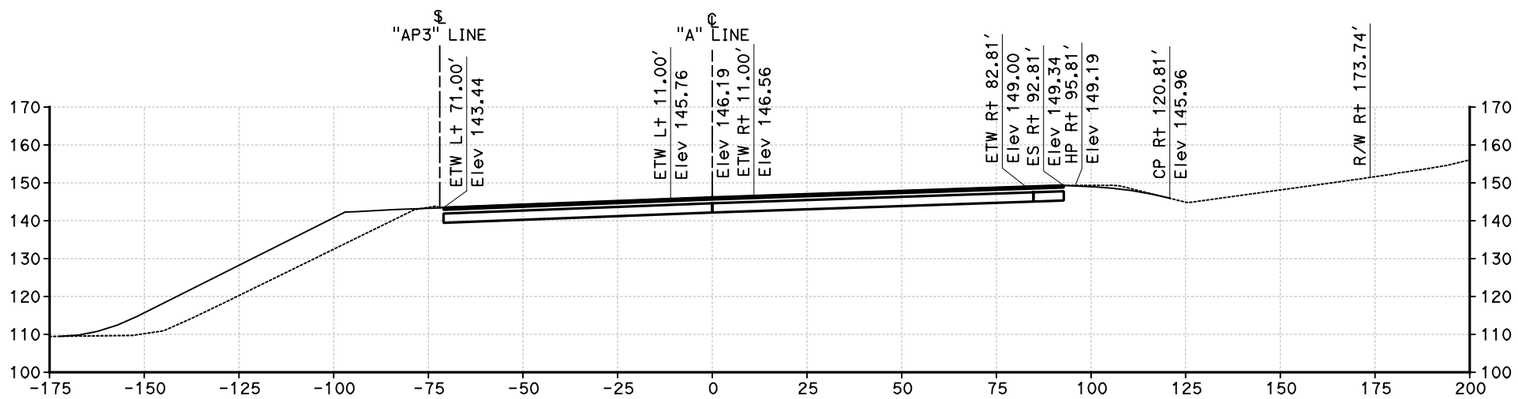

"A" LINE
176+50

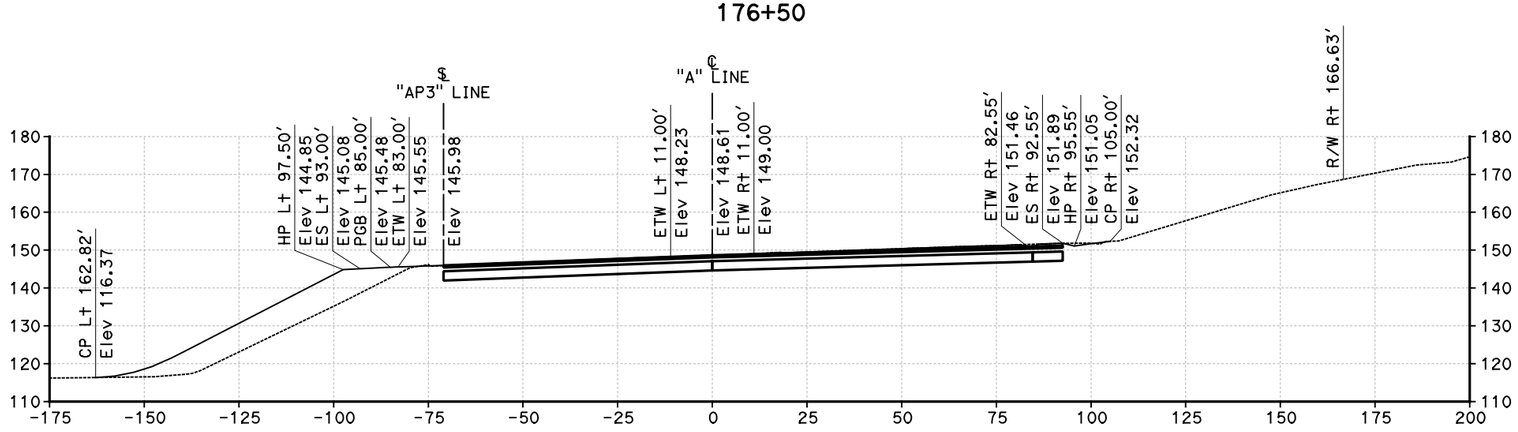

"A" LINE
176+00

CROSS SECTIONS

"A" LINE
Sta 176+00 TO Sta 177+00
SCALE 1"=20'

DESIGN STUDY ONLY

REVISED BY	DATE REVISED

CALCULATED-DESIGNED BY
CHECKED BY
CONSULTANT FUNCTIONAL SUPERVISOR

STATE OF CALIFORNIA - DEPARTMENT OF TRANSPORTATION

LAST REVISION 00-00-00
DATE PLOTTED => 8/28/2013
TIME PLOTTED => 10:22:38 AM

RELATIVE BORDER SCALE IS IN INCHES 0 1 2 3

UNIT 2998

PROJECT NUMBER & PHASE 12000202771

Dist	COUNTY	ROUTE	POST MILES TOTAL PROJECT	SHEET No.	TOTAL SHEETS
12	Ora	5	3.0/3.7	9	51

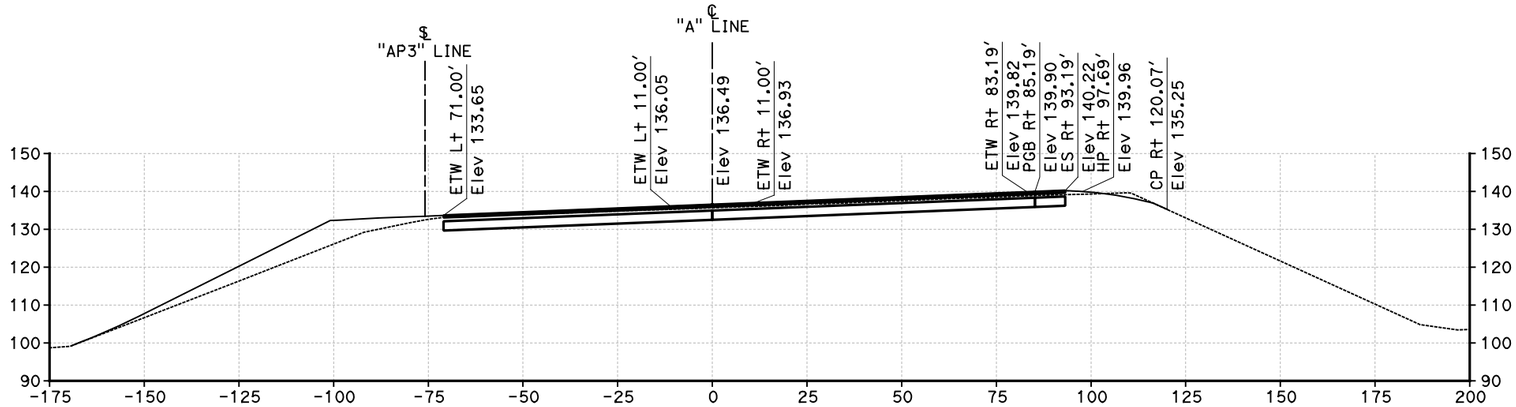

"A" LINE
178+50

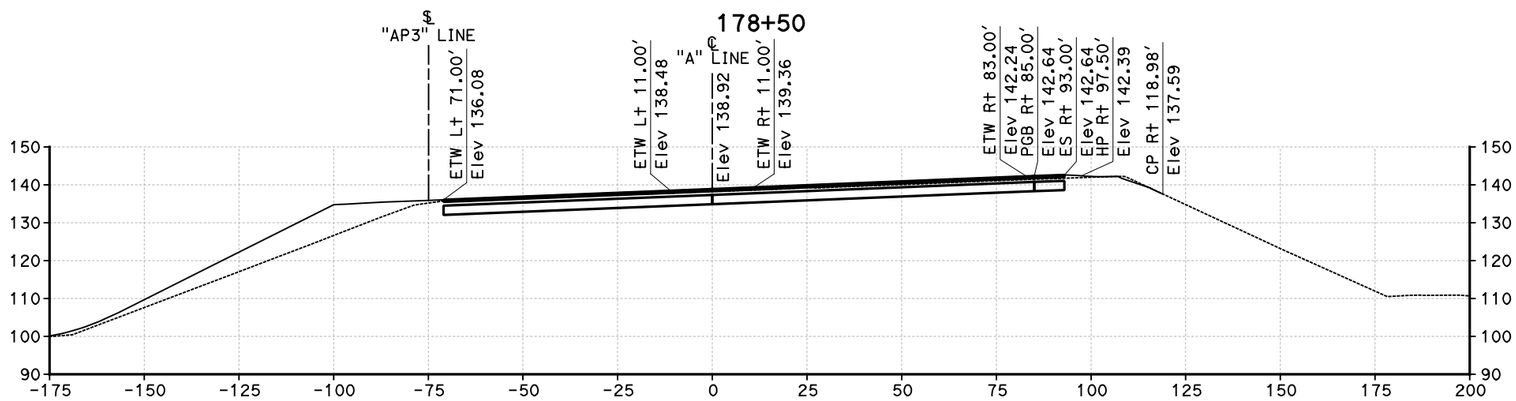

"A" LINE
178+00

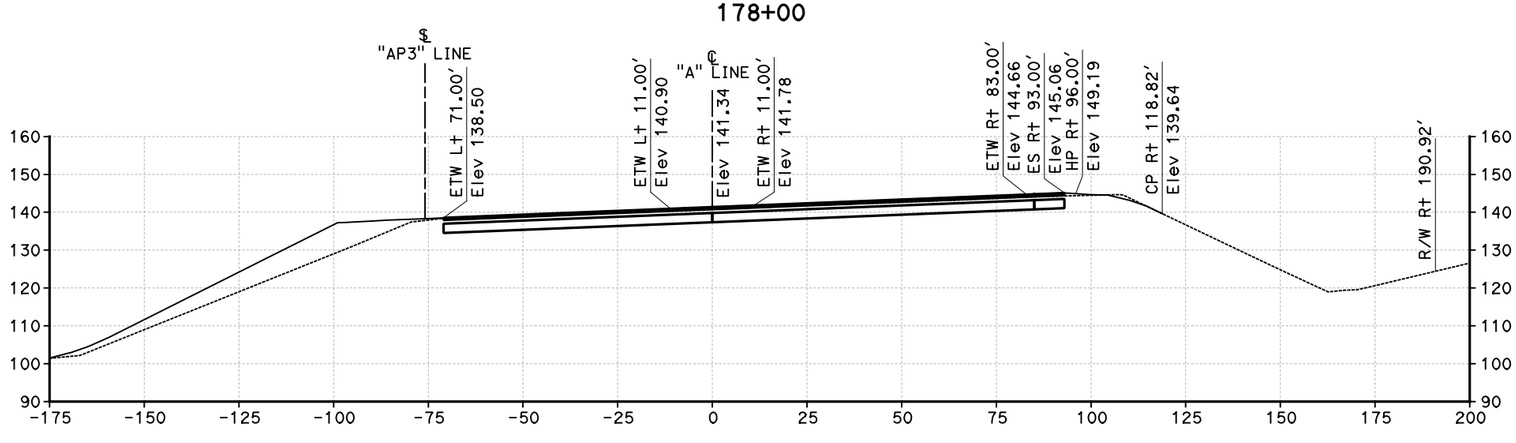

"A" LINE
177+50

CROSS SECTIONS

"A" LINE
Sta 177+50 TO Sta 178+50
SCALE 1"=20'

DESIGN STUDY ONLY

STATE OF CALIFORNIA - DEPARTMENT OF TRANSPORTATION

Caltrans

CONSULTANT FUNCTIONAL SUPERVISOR | CALCULATED-DESIGNED BY | CHECKED BY | REVISED BY | DATE REVISED

LAST REVISION 00-00-00 | DATE PLOTTED => 8/28/2013 | TIME PLOTTED => 10:22:38 AM

RELATIVE BORDER SCALE IS IN INCHES 0 1 2 3 | UNIT 2998 | PROJECT NUMBER & PHASE 12000202771

Dist	COUNTY	ROUTE	POST MILES TOTAL PROJECT	SHEET No.	TOTAL SHEETS
12	Ora	5	3.0/3.7	10	51

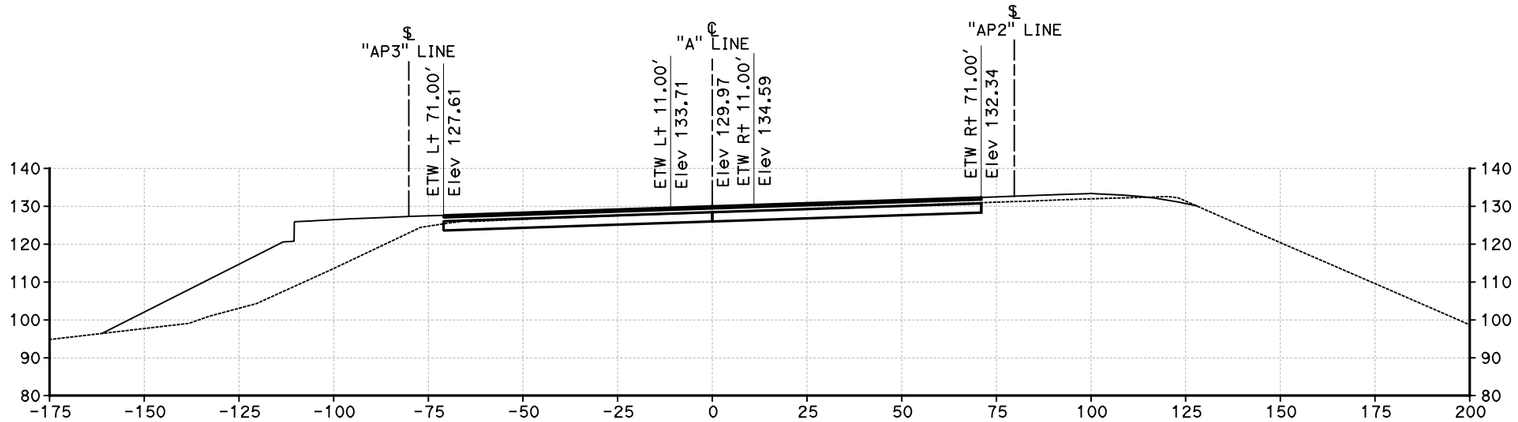

"A" LINE
180+00

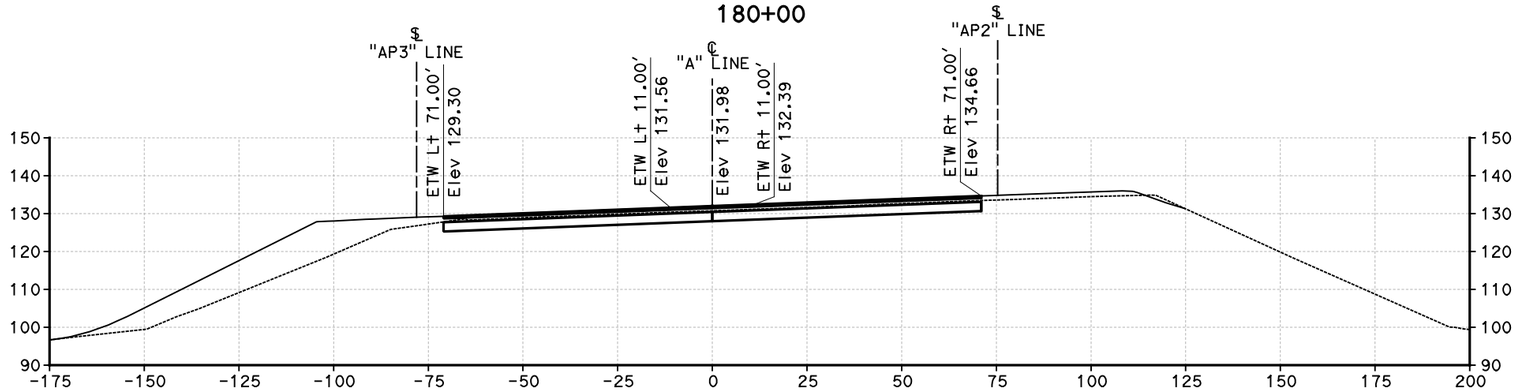

"A" LINE
179+50

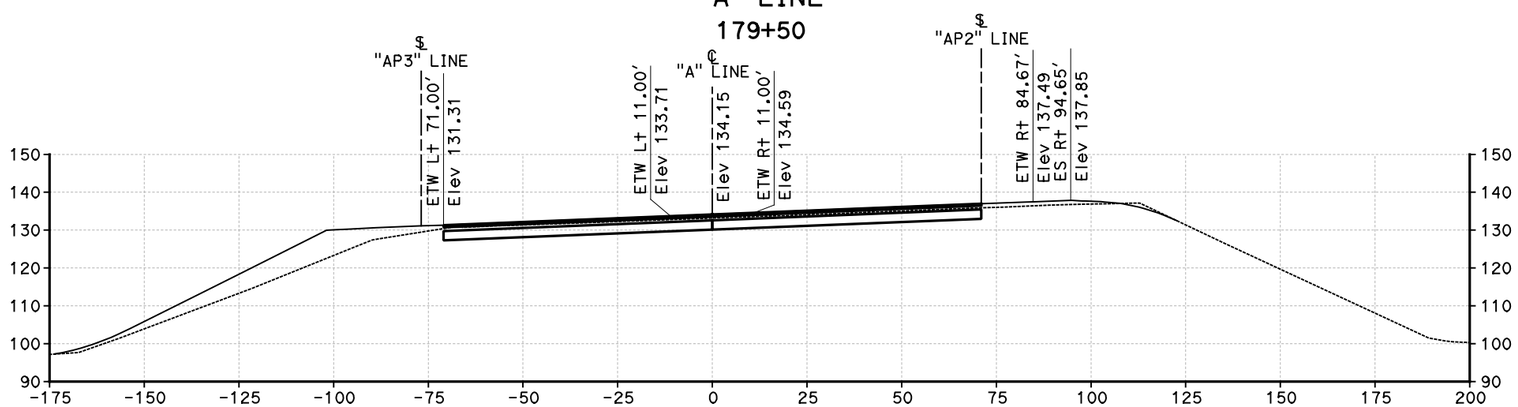

"A" LINE
179+00

CROSS SECTIONS

"A" LINE
Sta 179+00 TO Sta 180+00
SCALE 1"=20'

DESIGN STUDY ONLY

STATE OF CALIFORNIA - DEPARTMENT OF TRANSPORTATION

Caltrans

CONSULTANT FUNCTIONAL SUPERVISOR | CALCULATED-DESIGNED BY | CHECKED BY | REVISED BY | DATE REVISED

LAST REVISION 00-00-00 | DATE PLOTTED => 8/28/2013 | TIME PLOTTED => 10:22:38 AM

RELATIVE BORDER SCALE IS IN INCHES 0 1 2 3 | UNIT 2998 | PROJECT NUMBER & PHASE 12000202771

Dist	COUNTY	ROUTE	POST MILES TOTAL PROJECT	SHEET No.	TOTAL SHEETS
12	Ora	5	3.0/3.7	11	51

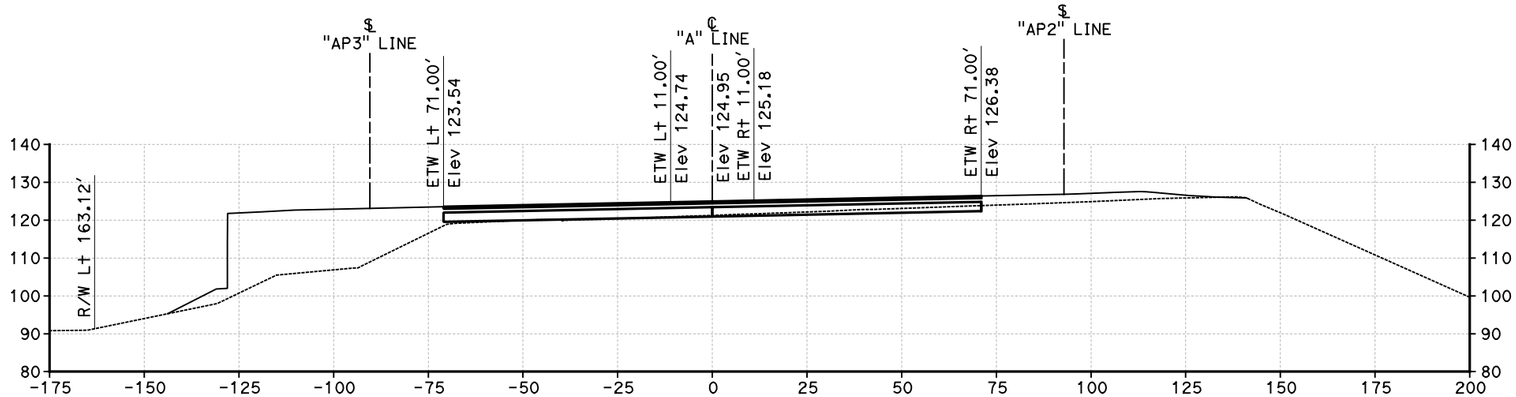

"A" LINE
181+50

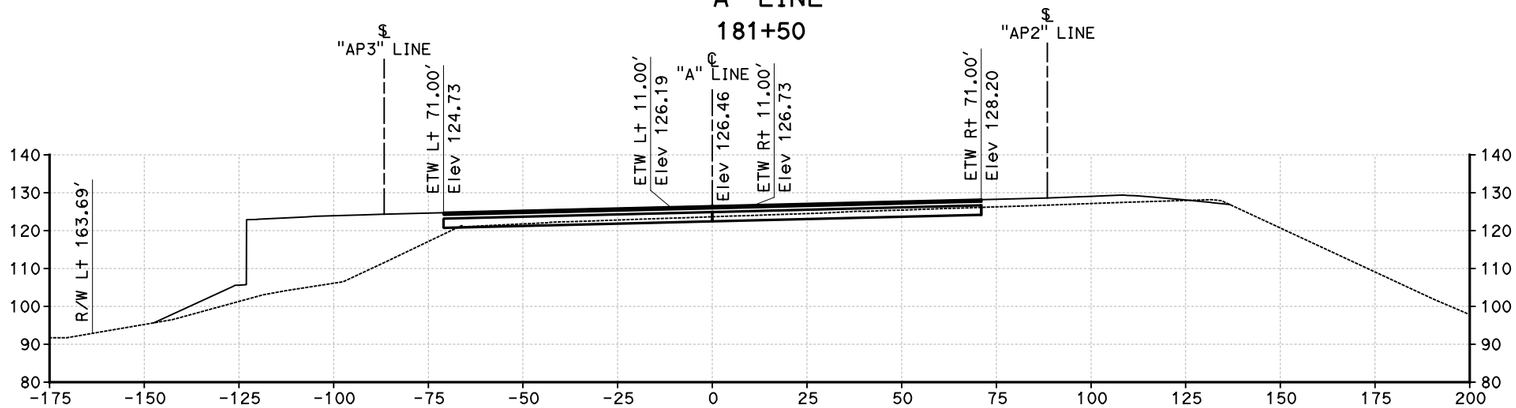

"A" LINE
181+00

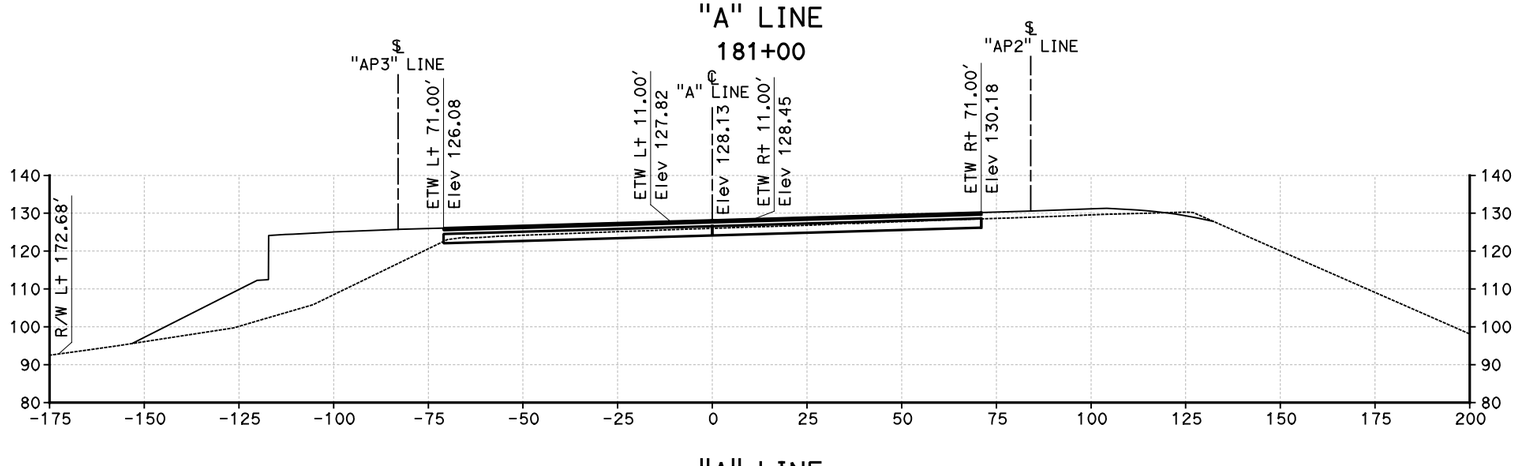

"A" LINE
180+50

CROSS SECTIONS

"A" LINE
Sta 180+50 TO Sta 181+50
SCALE 1"=20'

DESIGN STUDY ONLY

STATE OF CALIFORNIA - DEPARTMENT OF TRANSPORTATION

Caltrans

CONSULTANT FUNCTIONAL SUPERVISOR

CALCULATED-DESIGNED BY

CHECKED BY

REVISED BY

DATE REVISED

LAST REVISION 00-00-00

DATE PLOTTED => 8/28/2013
TIME PLOTTED => 10:22:39 AM

RELATIVE BORDER SCALE IS IN INCHES 0 1 2 3

UNIT 2998

PROJECT NUMBER & PHASE 12000202771

Dist	COUNTY	ROUTE	POST MILES TOTAL PROJECT	SHEET No.	TOTAL SHEETS
12	Ora	5	3.0/3.7	12	51

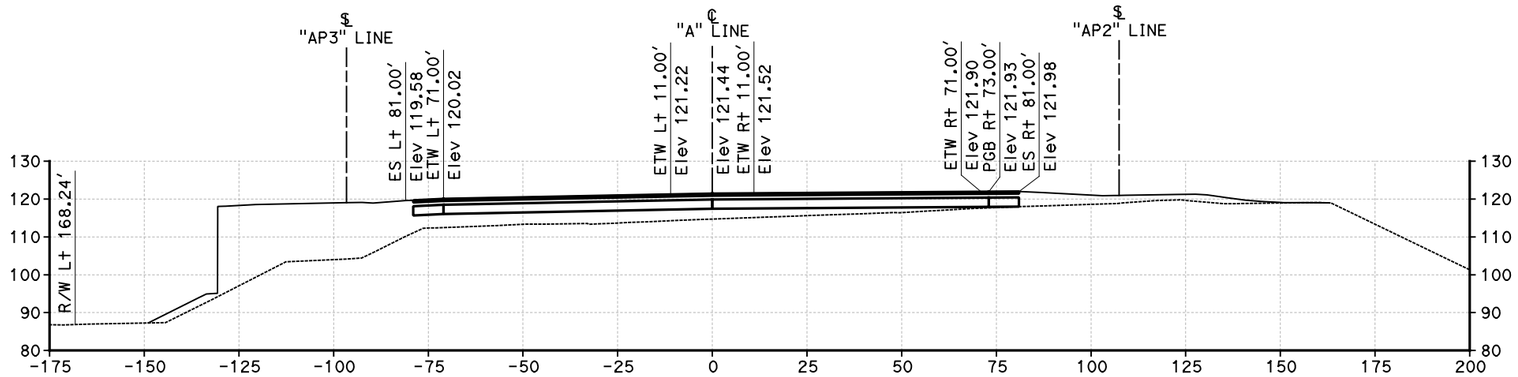

"A" LINE
183+00

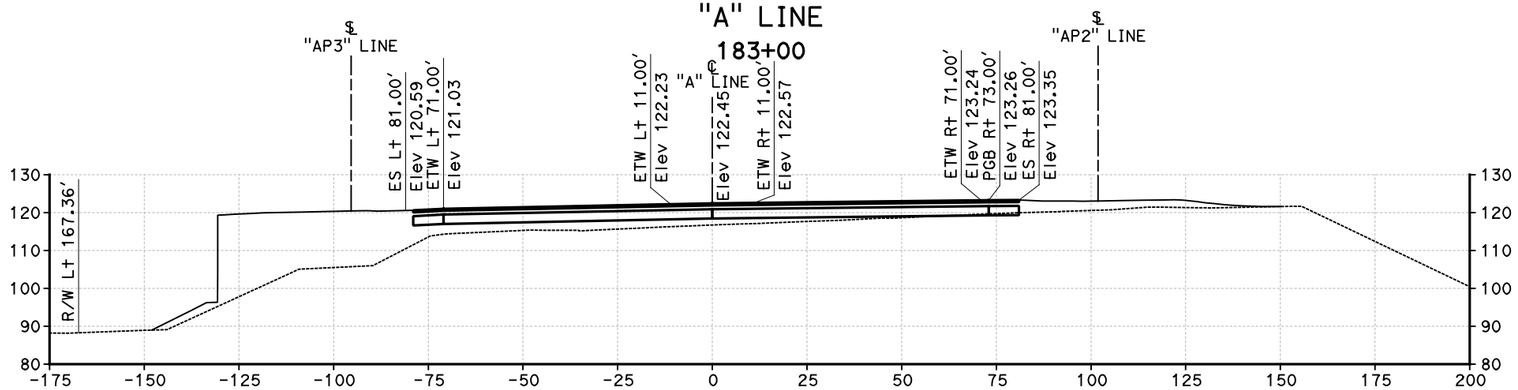

"A" LINE
182+50

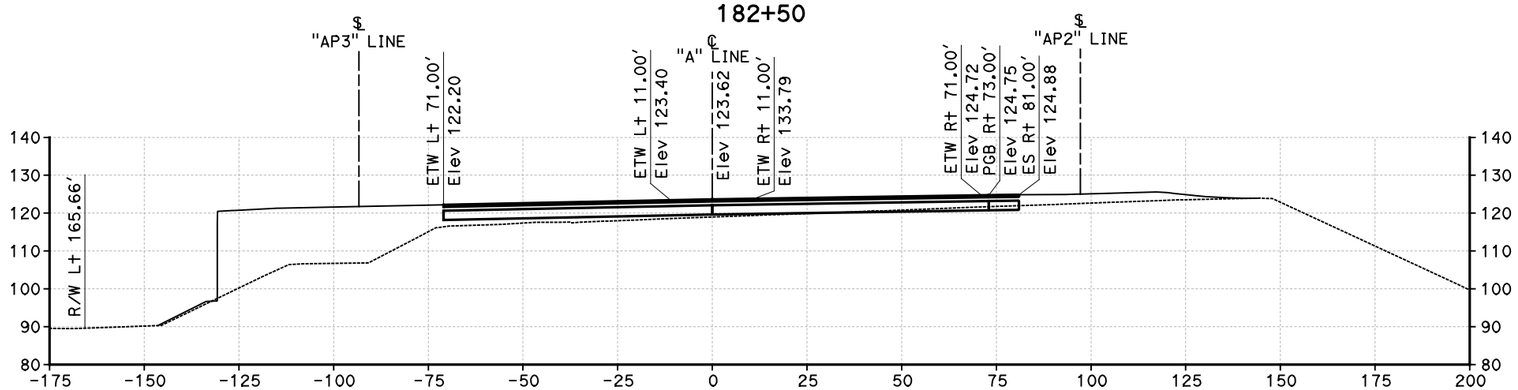

"A" LINE
182+00

CROSS SECTIONS

"A" LINE
Sta 182+00 TO Sta 183+00
SCALE 1"=20'

DESIGN STUDY ONLY

STATE OF CALIFORNIA - DEPARTMENT OF TRANSPORTATION

Caltrans

CONSULTANT FUNCTIONAL SUPERVISOR | CALCULATED-DESIGNED BY | CHECKED BY | REVISED BY | DATE REVISED

LAST REVISION 00-00-00 | DATE PLOTTED => 8/28/2013 | TIME PLOTTED => 10:22:39 AM

RELATIVE BORDER SCALE IS IN INCHES 0 1 2 3

UNIT 2998 | PROJECT NUMBER & PHASE 12000202771

Dist	COUNTY	ROUTE	POST MILES TOTAL PROJECT	SHEET No.	TOTAL SHEETS
12	Ora	5	3.0/3.7	13	51

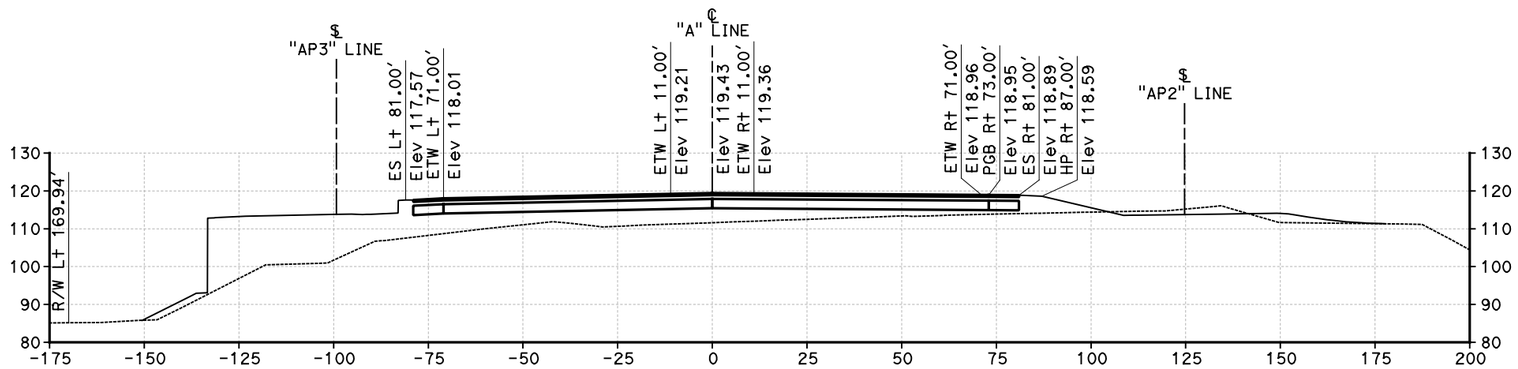

"A" LINE
184+50

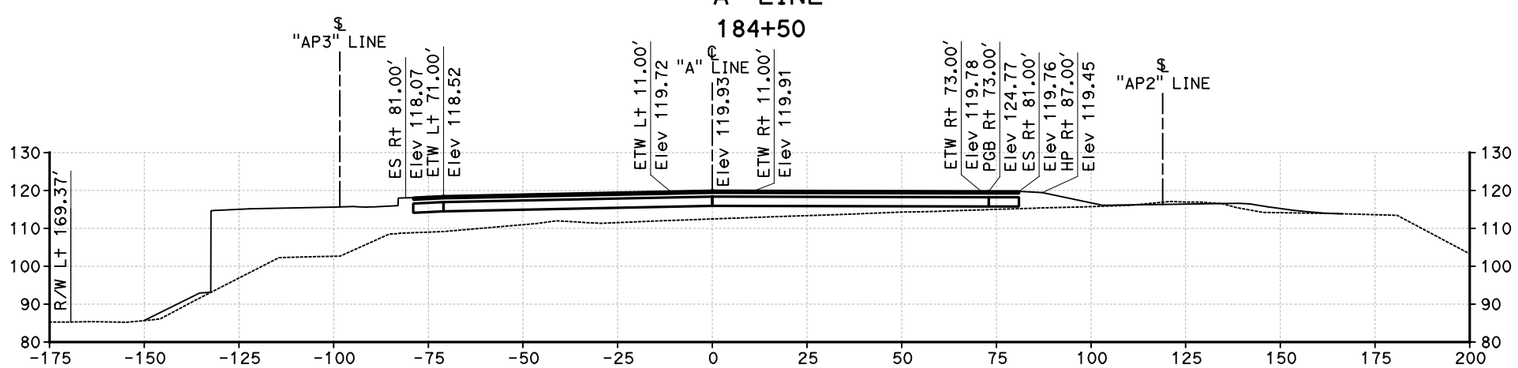

"A" LINE
184+00

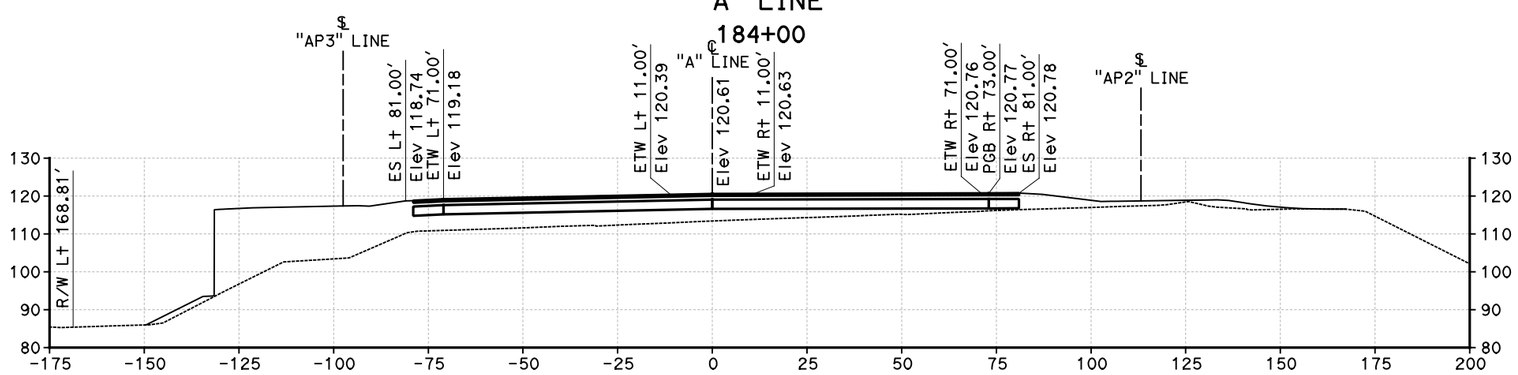

"A" LINE
183+50

CROSS SECTIONS

"A" LINE
Sta 183+50 TO Sta 184+50
SCALE 1"=20'

DESIGN STUDY ONLY

STATE OF CALIFORNIA - DEPARTMENT OF TRANSPORTATION

CONSULTANT FUNCTIONAL SUPERVISOR | CALCULATED-DESIGNED BY | CHECKED BY

REVISED BY | DATE REVISED

LAST REVISION 00-00-00 | DATE PLOTTED => 8/28/2013 | TIME PLOTTED => 10:22:39 AM

RELATIVE BORDER SCALE IS IN INCHES 0 1 2 3

UNIT 2998 | PROJECT NUMBER & PHASE 12000202771

Dist	COUNTY	ROUTE	POST MILES TOTAL PROJECT	SHEET No.	TOTAL SHEETS
12	Ora	5	3.0/3.7	14	51

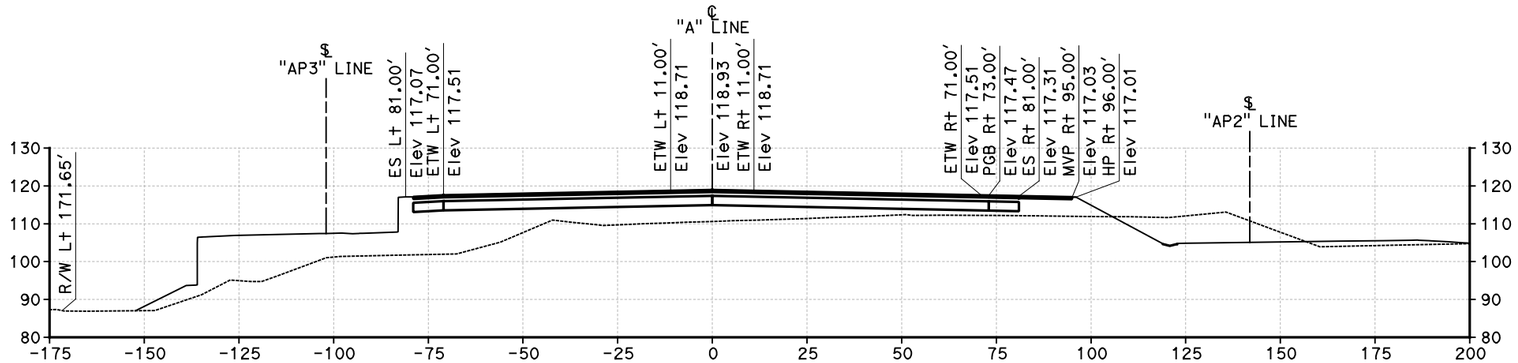

"A" LINE
186+00

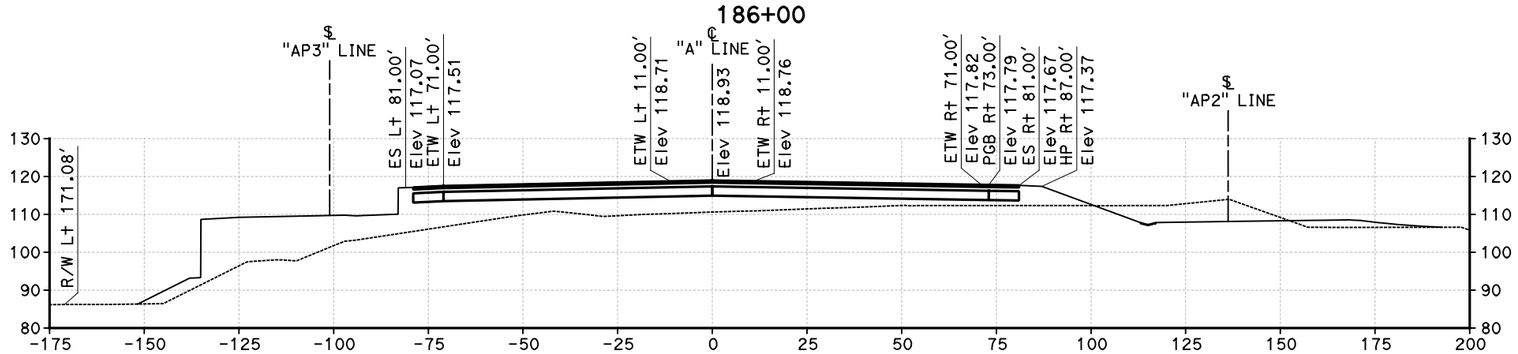

"A" LINE
185+50

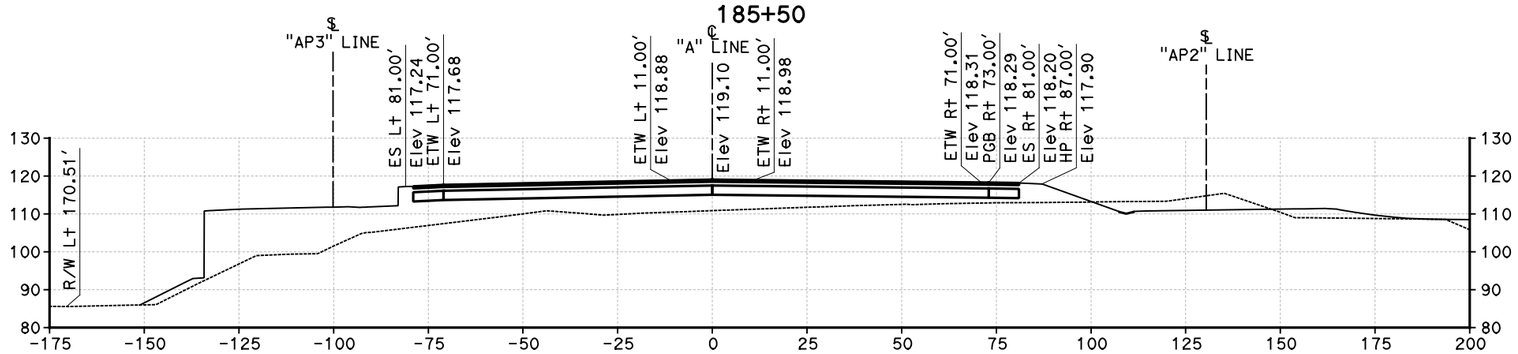

"A" LINE
185+00

DESIGN STUDY ONLY

CROSS SECTIONS

"A" LINE
Sta 185+00 TO Sta 186+00
SCALE 1"=20'

STATE OF CALIFORNIA - DEPARTMENT OF TRANSPORTATION
Caltrans

CONSULTANT FUNCTIONAL SUPERVISOR | CALCULATED-DESIGNED BY | CHECKED BY | REVISED BY | DATE REVISED

LAST REVISION 00-00-00 | DATE PLOTTED => 8/28/2013 | TIME PLOTTED => 10:22:40 AM

RELATIVE BORDER SCALE IS IN INCHES 0 1 2 3 | UNIT 2998 | PROJECT NUMBER & PHASE 12000202771

Dist	COUNTY	ROUTE	POST MILES TOTAL PROJECT	SHEET No.	TOTAL SHEETS
12	Ora	5	3.0/3.7	15	51

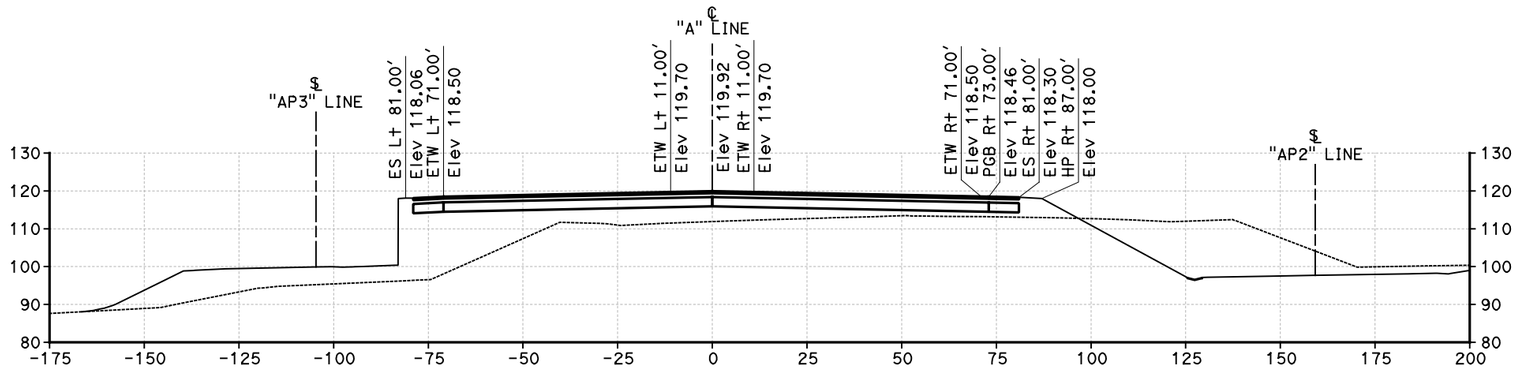

"A" LINE
187+50

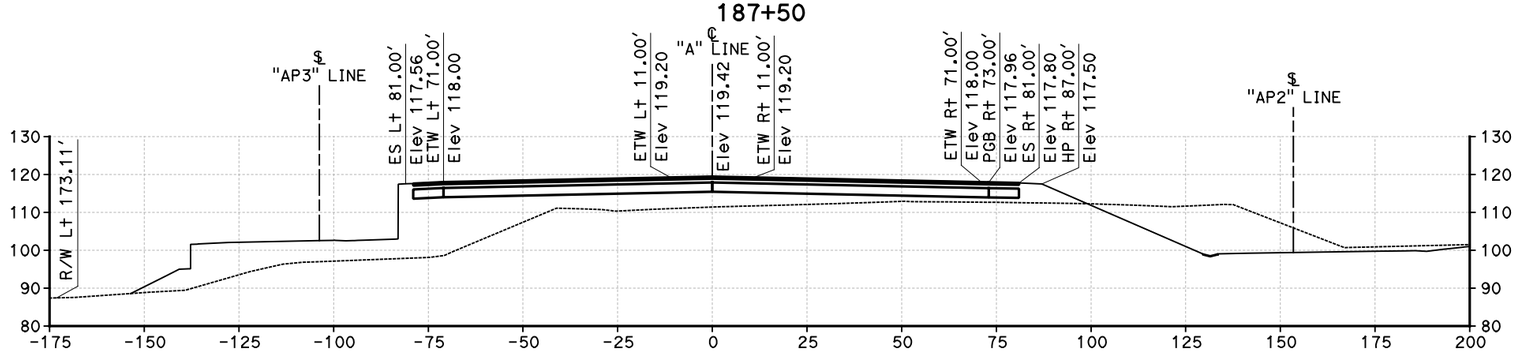

"A" LINE
187+00

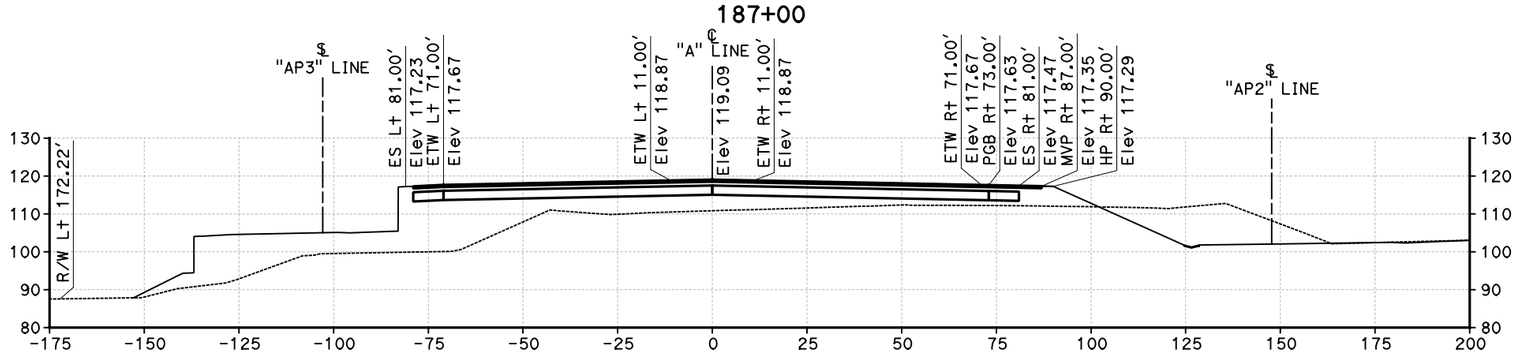

"A" LINE
186+50

CROSS SECTIONS

"A" LINE
Sta 186+50 TO Sta 187+50
SCALE 1"=20'

DESIGN STUDY ONLY

REVISED BY	DATE REVISED

CALCULATED-DESIGNED BY
CHECKED BY
CONSULTANT FUNCTIONAL SUPERVISOR

STATE OF CALIFORNIA - DEPARTMENT OF TRANSPORTATION

Caltrans

LAST REVISION 00-00-00
DATE PLOTTED => 8/28/2013
TIME PLOTTED => 10:22:40 AM

RELATIVE BORDER SCALE IS IN INCHES 0 1 2 3

UNIT 2998

PROJECT NUMBER & PHASE 12000202771

Dist	COUNTY	ROUTE	POST MILES TOTAL PROJECT	SHEET No.	TOTAL SHEETS
12	Ora	5	3.0/3.7	16	51

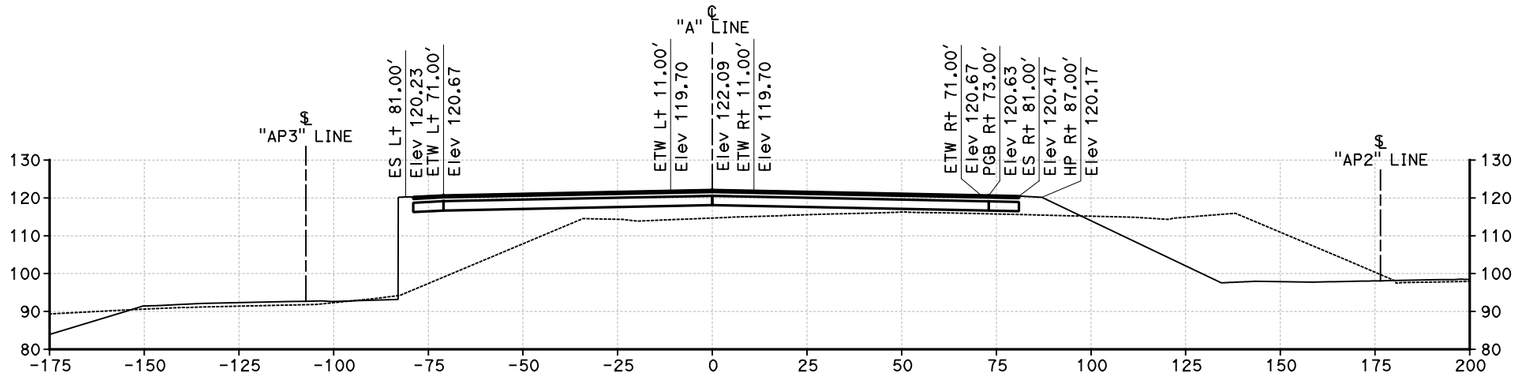

"A" LINE
189+00

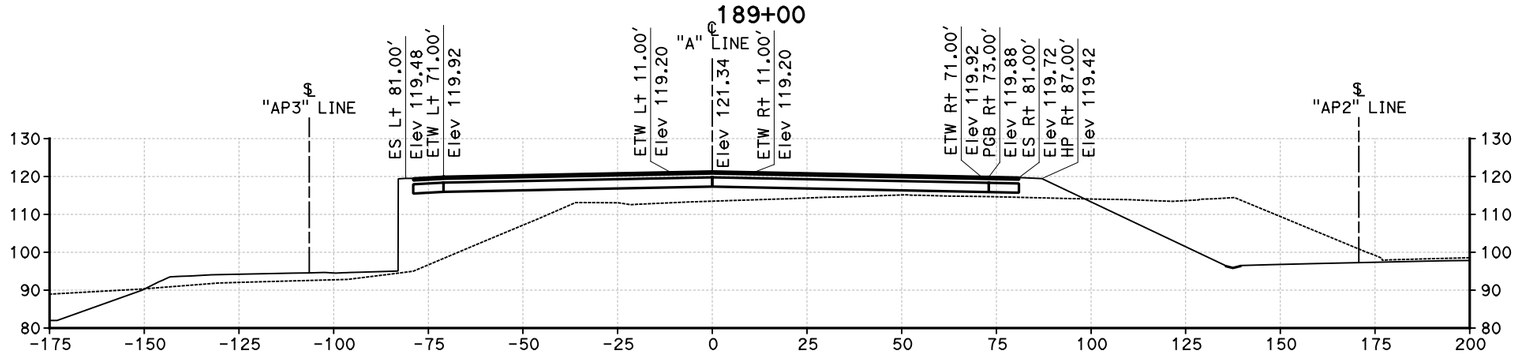

"A" LINE
188+50

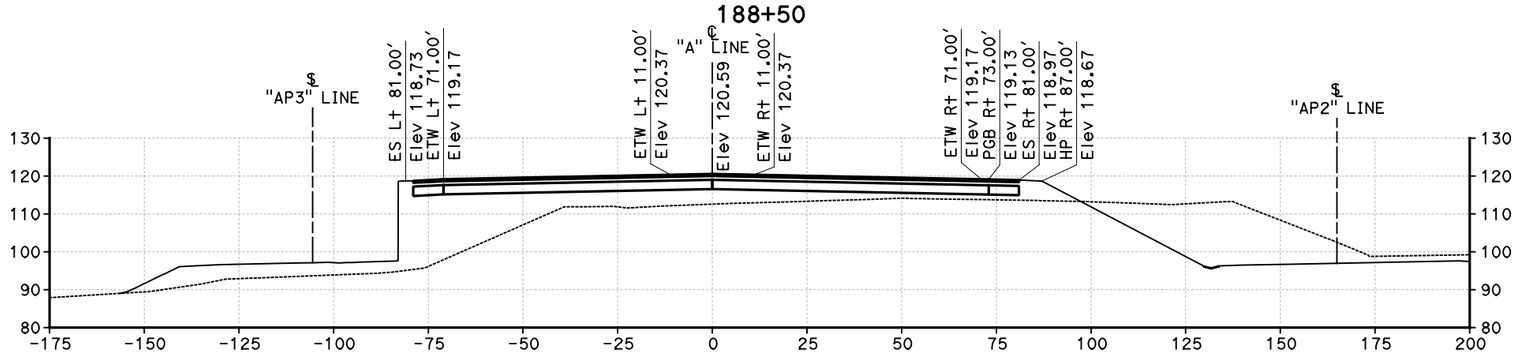

"A" LINE
188+00

CROSS SECTIONS

"A" LINE
Sta 188+00 TO Sta 189+00
SCALE 1"=20'

DESIGN STUDY ONLY

STATE OF CALIFORNIA - DEPARTMENT OF TRANSPORTATION
Caltrans

CONSULTANT FUNCTIONAL SUPERVISOR
CALCULATED-DESIGNED BY
CHECKED BY
REVISED BY
DATE REVISED

LAST REVISION 00-00-00
DATE PLOTTED => 8/28/2013
TIME PLOTTED => 10:22:40 AM

RELATIVE BORDER SCALE IS IN INCHES 0 1 2 3

UNIT 2998

PROJECT NUMBER & PHASE 12000202771

Dist	COUNTY	ROUTE	POST MILES TOTAL PROJECT	SHEET No.	TOTAL SHEETS
12	Ora	5	3.0/3.7	17	51

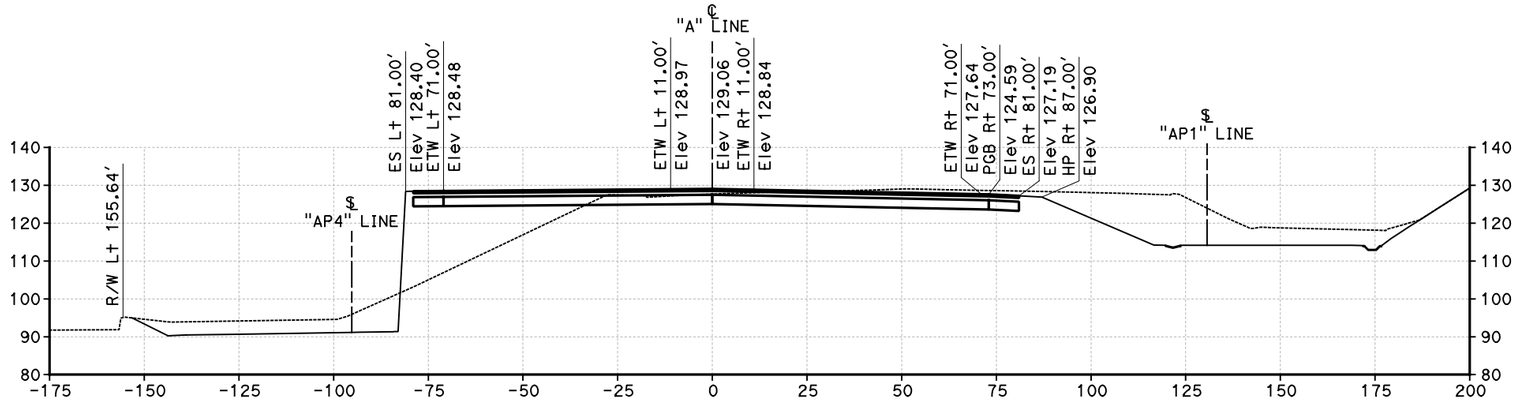

"A" LINE
193+50

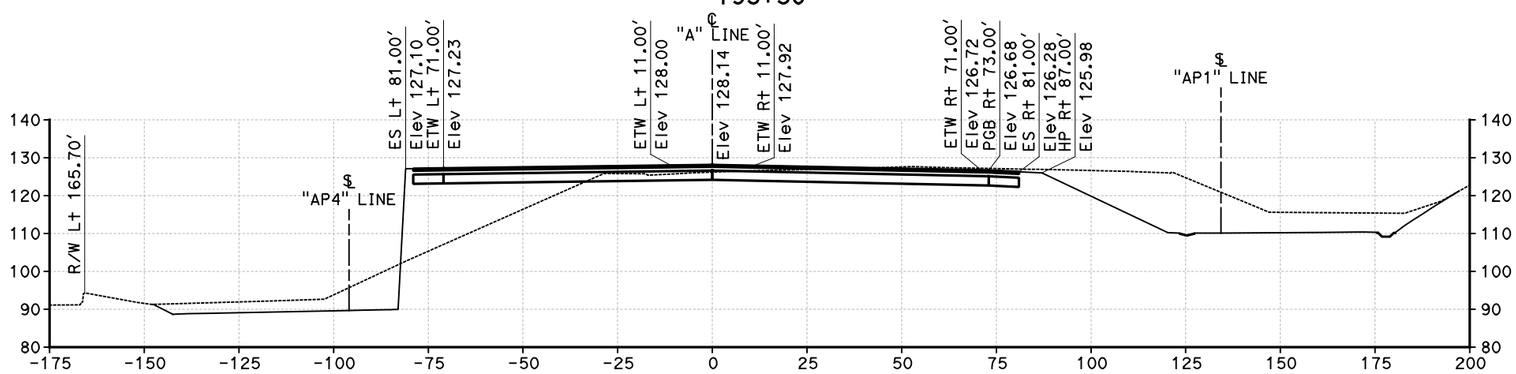

"A" LINE
193+00

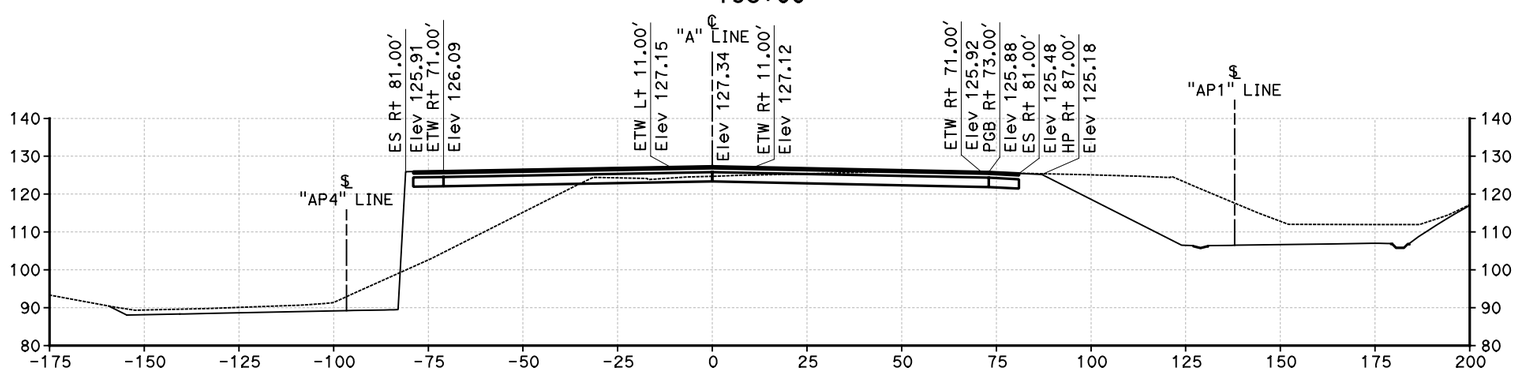

"A" LINE
192+50

CROSS SECTIONS

"A" LINE
Sta 192+50 TO Sta 193+50
SCALE 1"=20'

DESIGN STUDY ONLY

STATE OF CALIFORNIA - DEPARTMENT OF TRANSPORTATION
Caltrans

CONSULTANT FUNCTIONAL SUPERVISOR | CALCULATED-DESIGNED BY | CHECKED BY | REVISED BY | DATE REVISED

LAST REVISION 00-00-00 | DATE PLOTTED => 8/28/2013 | TIME PLOTTED => 10:22:40 AM

RELATIVE BORDER SCALE IS IN INCHES 0 1 2 3 | UNIT 2998 | PROJECT NUMBER & PHASE 12000202771

Dist	COUNTY	ROUTE	POST MILES TOTAL PROJECT	SHEET No.	TOTAL SHEETS
12	Ora	5	3.0/3.7	18	51

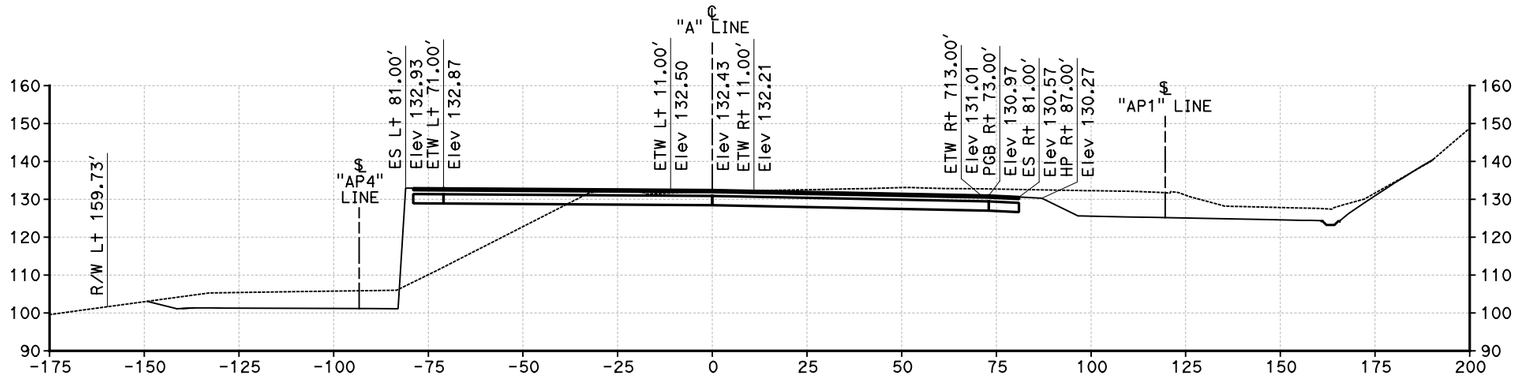

"A" LINE
195+00

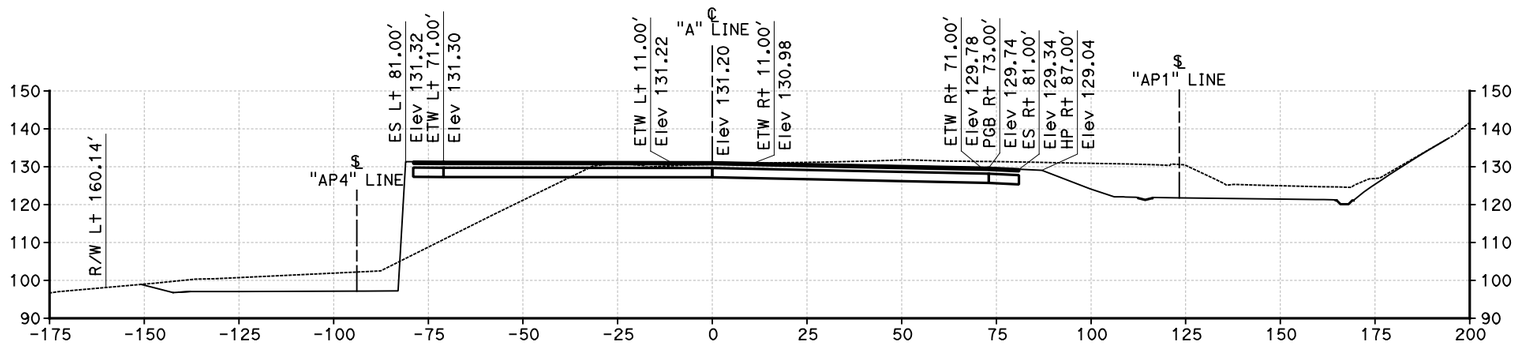

"A" LINE
194+50

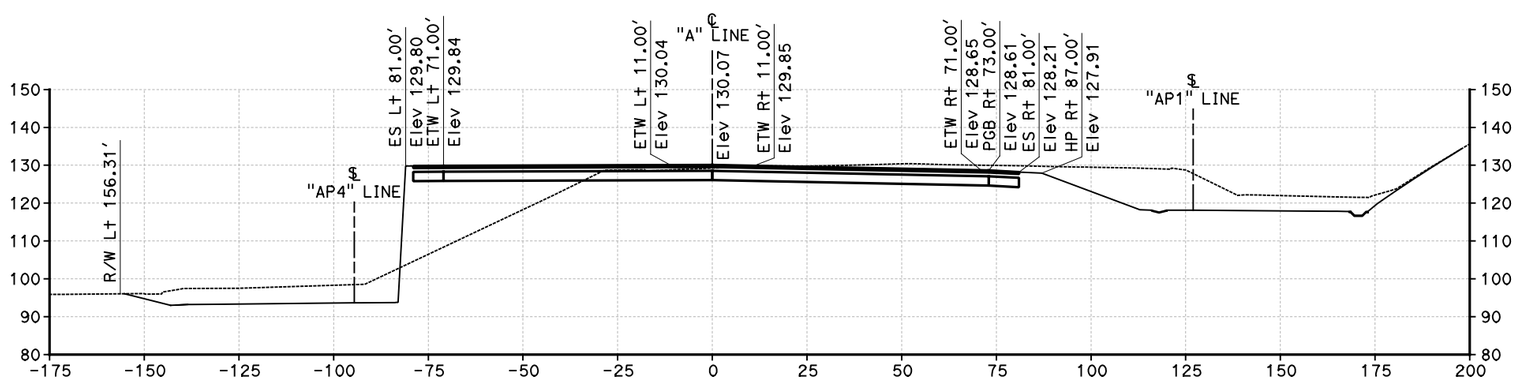

"A" LINE
194+00

CROSS SECTIONS

"A" LINE
Sta 194+00 TO Sta 195+00
SCALE 1"=20'

DESIGN STUDY ONLY

STATE OF CALIFORNIA - DEPARTMENT OF TRANSPORTATION
Caltrans

CONSULTANT FUNCTIONAL SUPERVISOR | CALCULATED-DESIGNED BY | CHECKED BY | REVISED BY | DATE REVISED

LAST REVISION 00-00-00 | DATE PLOTTED => 8/28/2013 | TIME PLOTTED => 10:22:41 AM

RELATIVE BORDER SCALE IS IN INCHES 0 1 2 3 | UNIT 2998 | PROJECT NUMBER & PHASE 12000202771

Dist	COUNTY	ROUTE	POST MILES TOTAL PROJECT	SHEET No.	TOTAL SHEETS
12	Ora	5	3.0/3.7	19	51

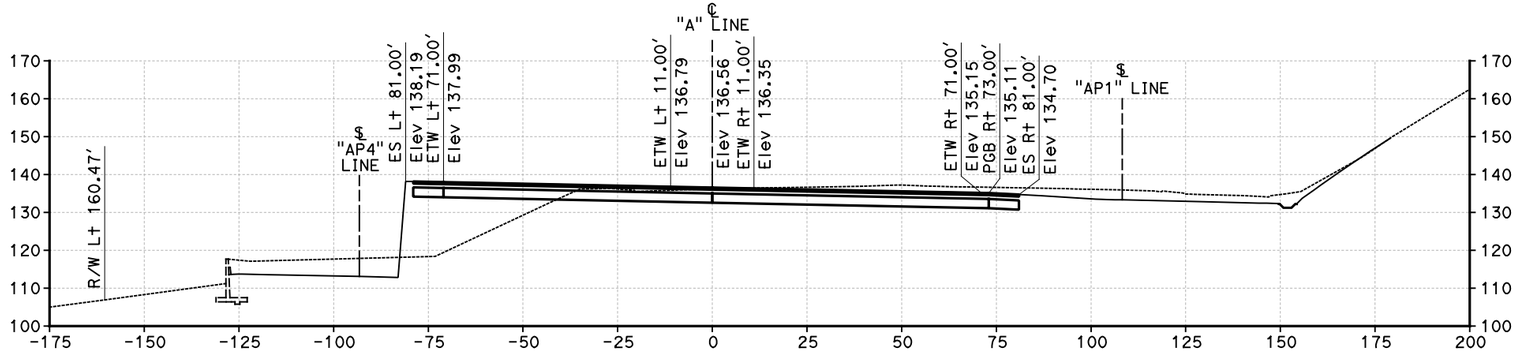

"A" LINE
196+50

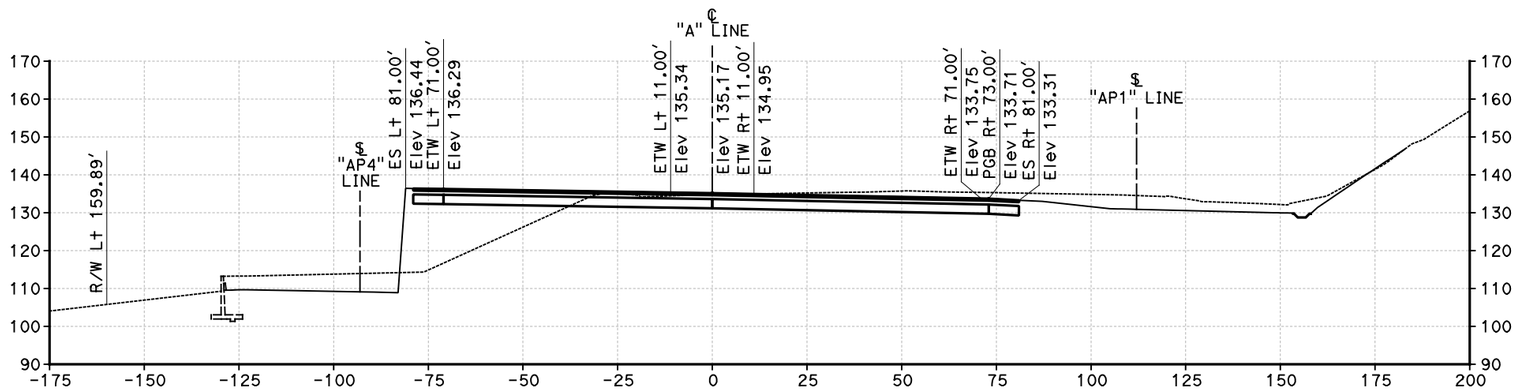

"A" LINE
196+00

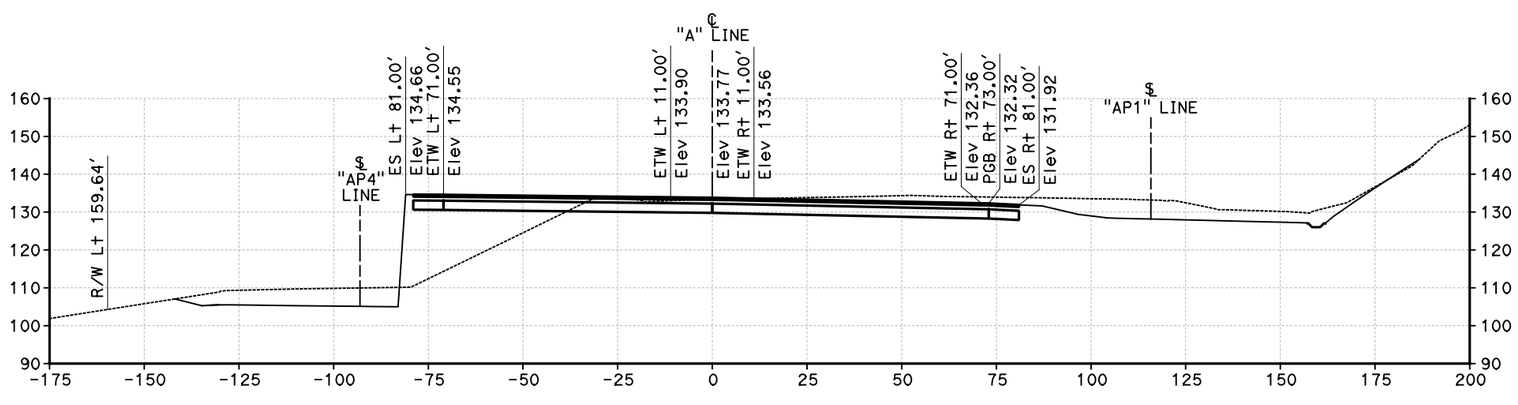

"A" LINE
195+50

CROSS SECTIONS

"A" LINE
Sta 195+50 TO Sta 196+50
SCALE 1"=20'

DESIGN STUDY ONLY

STATE OF CALIFORNIA - DEPARTMENT OF TRANSPORTATION

Caltrans

CONSULTANT FUNCTIONAL SUPERVISOR

CALCULATED-DESIGNED BY

CHECKED BY

REVISED BY

DATE REVISED

LAST REVISION 00-00-00

DATE PLOTTED => 8/28/2013
TIME PLOTTED => 10:22:41 AM

RELATIVE BORDER SCALE IS IN INCHES 0 1 2 3

UNIT 2998

PROJECT NUMBER & PHASE 12000202771

Dist	COUNTY	ROUTE	POST MILES TOTAL PROJECT	SHEET No.	TOTAL SHEETS
12	Ora	5	3.0/3.7	20	51

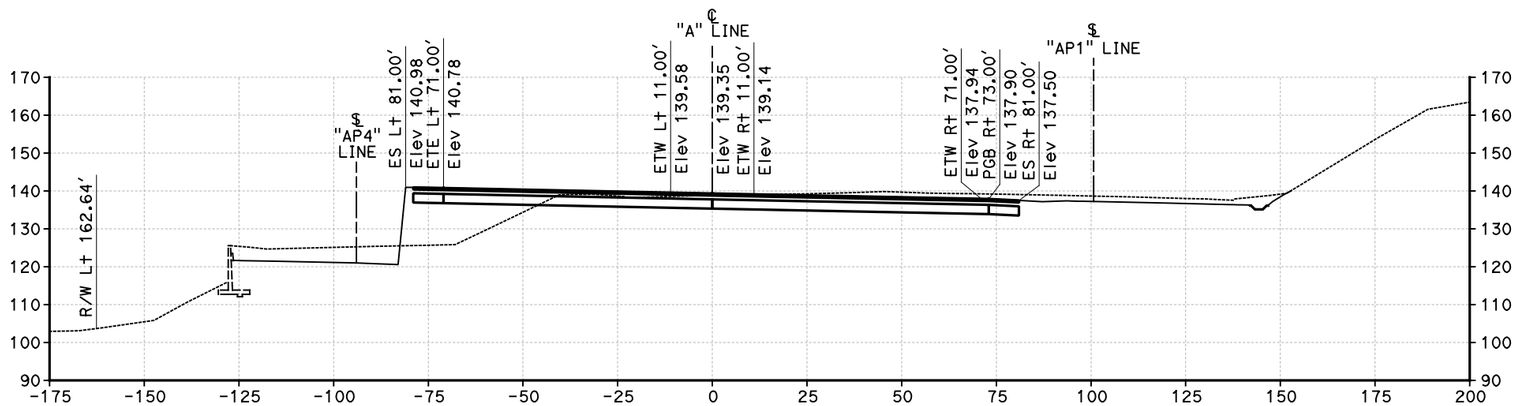

"A" LINE
197+50

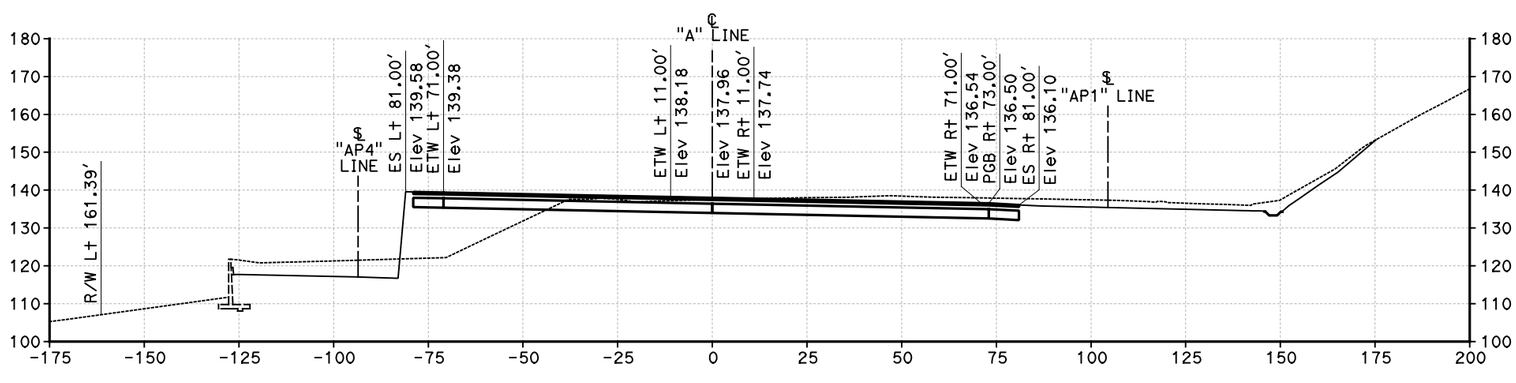

"A" LINE
197+00

CROSS SECTIONS

"A" LINE
Sta 197+00 TO Sta 197+50
SCALE 1"=20'

DESIGN STUDY ONLY

REVISED BY	DATE REVISED

CALCULATED-DESIGNED BY
CHECKED BY
CONSULTANT FUNCTIONAL SUPERVISOR

STATE OF CALIFORNIA - DEPARTMENT OF TRANSPORTATION

Caltrans

LAST REVISION 00-00-00
DATE PLOTTED => 8/28/2013
TIME PLOTTED => 10:22:41 AM

RELATIVE BORDER SCALE IS IN INCHES 0 1 2 3

UNIT 2998

PROJECT NUMBER & PHASE 12000202771

Dist	COUNTY	ROUTE	POST MILES TOTAL PROJECT	SHEET No.	TOTAL SHEETS
12	Ora	5	3.0/3.7	21	51

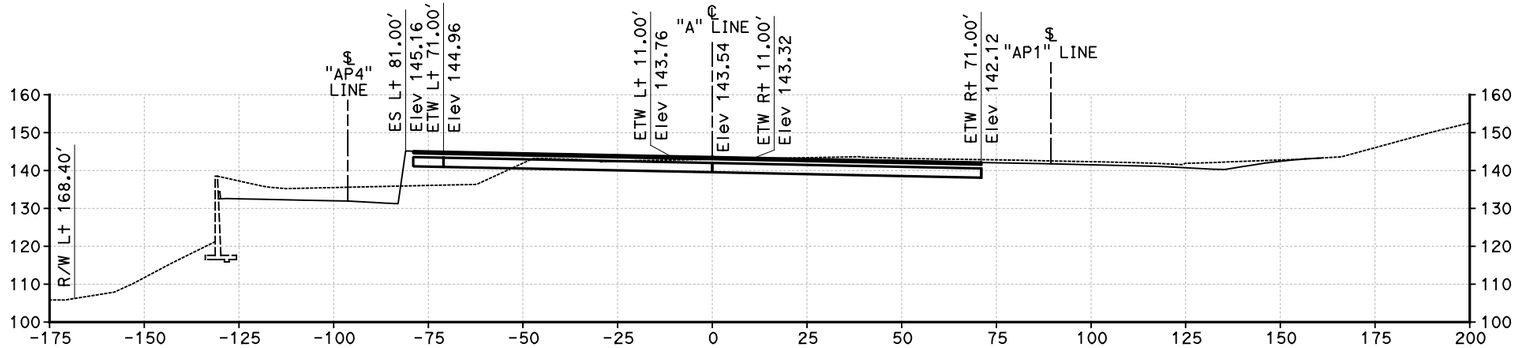

"A" LINE
199+00

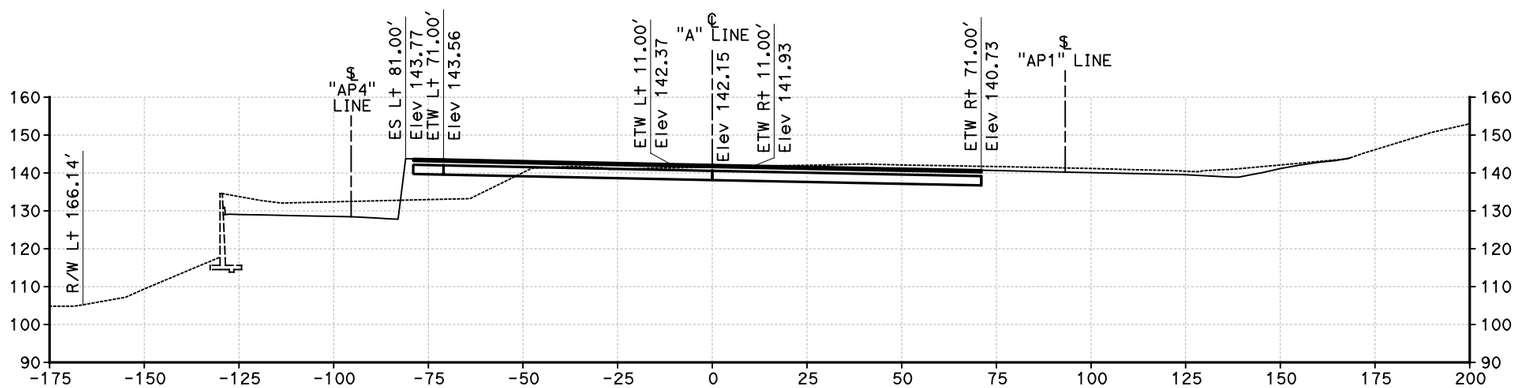

"A" LINE
198+50

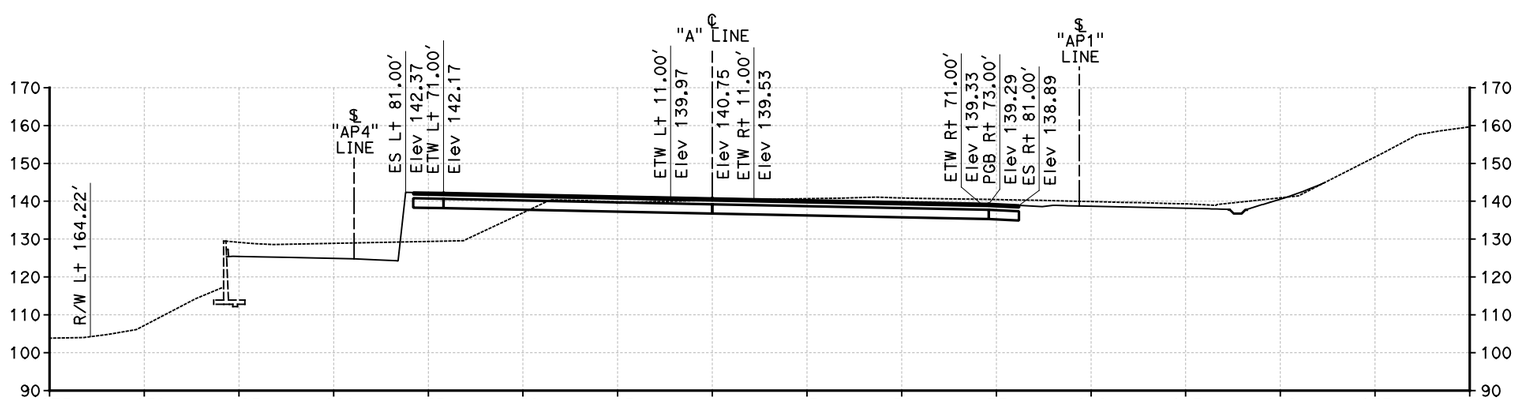

"A" LINE
198+00

CROSS SECTIONS

"A" LINE
Sta 198+00 TO Sta 199+00
SCALE 1"=20'

DESIGN STUDY ONLY

STATE OF CALIFORNIA - DEPARTMENT OF TRANSPORTATION

Caltrans

CONSULTANT FUNCTIONAL SUPERVISOR | CALCULATED-DESIGNED BY | CHECKED BY | REVISED BY | DATE REVISED

LAST REVISION 00-00-00 | DATE PLOTTED => 8/28/2013 | TIME PLOTTED => 10:22:42 AM

RELATIVE BORDER SCALE IS IN INCHES 0 1 2 3 | UNIT 2998 | PROJECT NUMBER & PHASE 12000202771

Dist	COUNTY	ROUTE	POST MILES TOTAL PROJECT	SHEET No.	TOTAL SHEETS
12	Ora	5	3.0/3.7	22	51

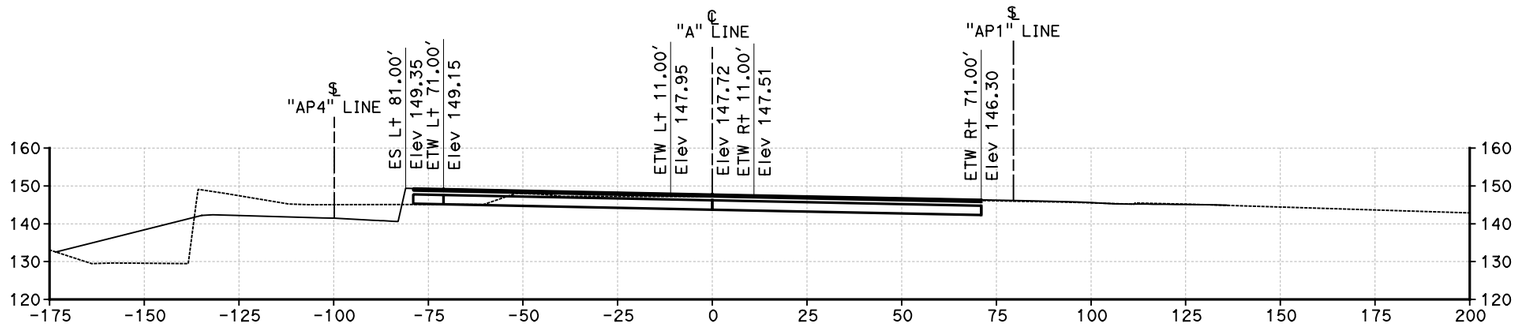

"A" LINE
200+50

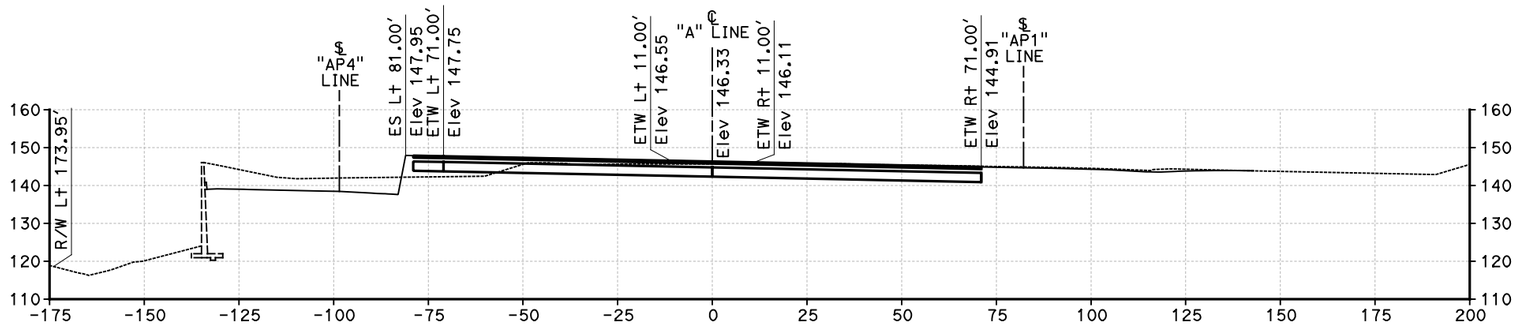

"A" LINE
200+00

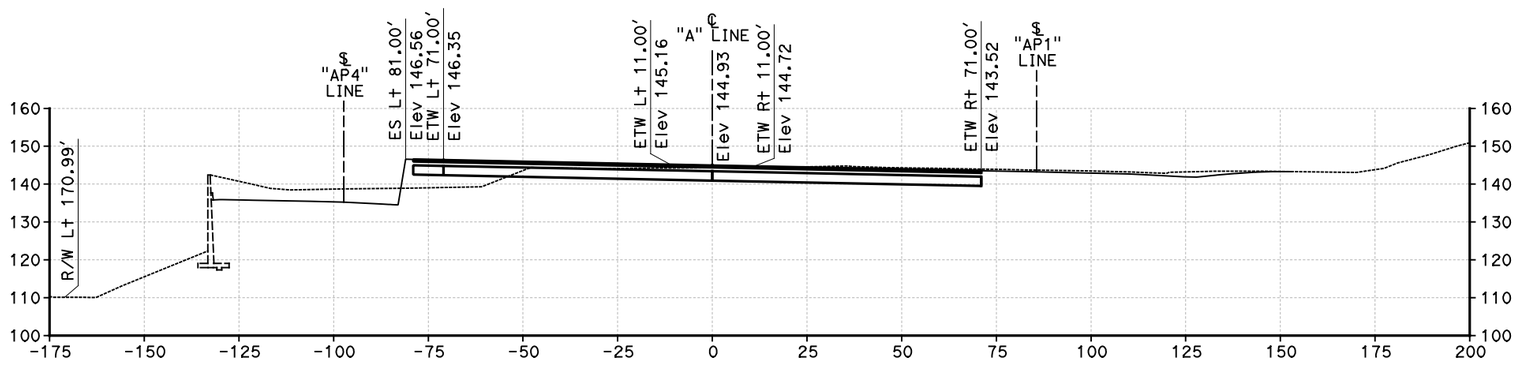

"A" LINE
199+50

CROSS SECTIONS

"A" LINE
Sta 199+50 TO Sta 200+50
SCALE 1"=20'

DESIGN STUDY ONLY

STATE OF CALIFORNIA - DEPARTMENT OF TRANSPORTATION
Caltrans

CONSULTANT FUNCTIONAL SUPERVISOR | CALCULATED-DESIGNED BY | CHECKED BY | REVISED BY | DATE REVISED

LAST REVISION 00-00-00 | DATE PLOTTED => 8/28/2013 | TIME PLOTTED => 10:22:42 AM

RELATIVE BORDER SCALE IS IN INCHES 0 1 2 3 | UNIT 2998 | PROJECT NUMBER & PHASE 12000202771

Dist	COUNTY	ROUTE	POST MILES TOTAL PROJECT	SHEET No.	TOTAL SHEETS
12	Ora	5	3.0/3.7	23	51

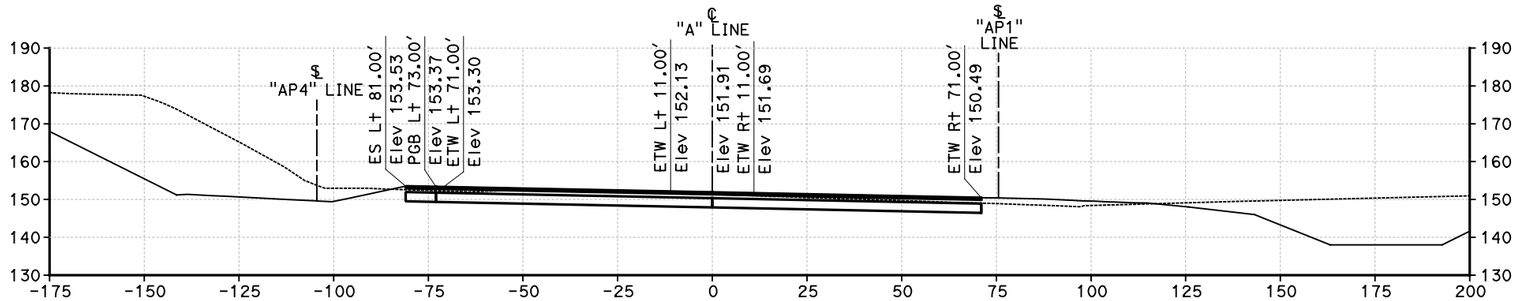

"A" LINE
202+00

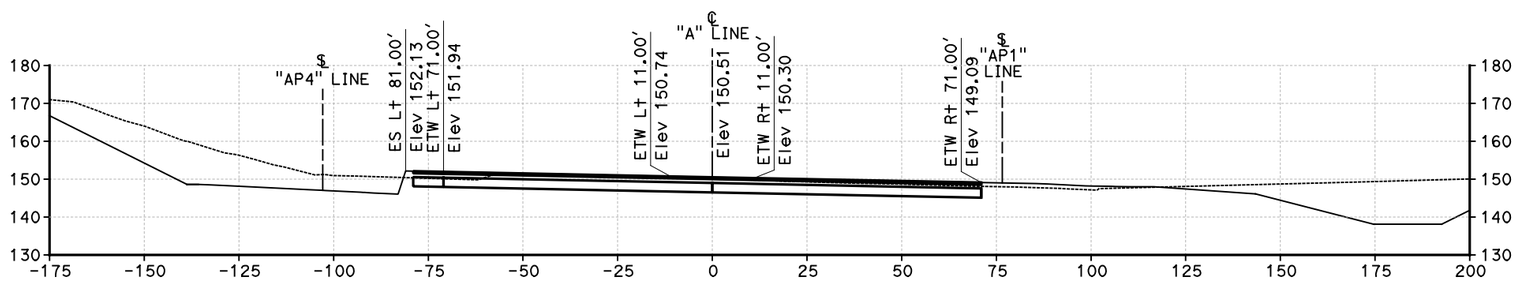

"A" LINE
201+50

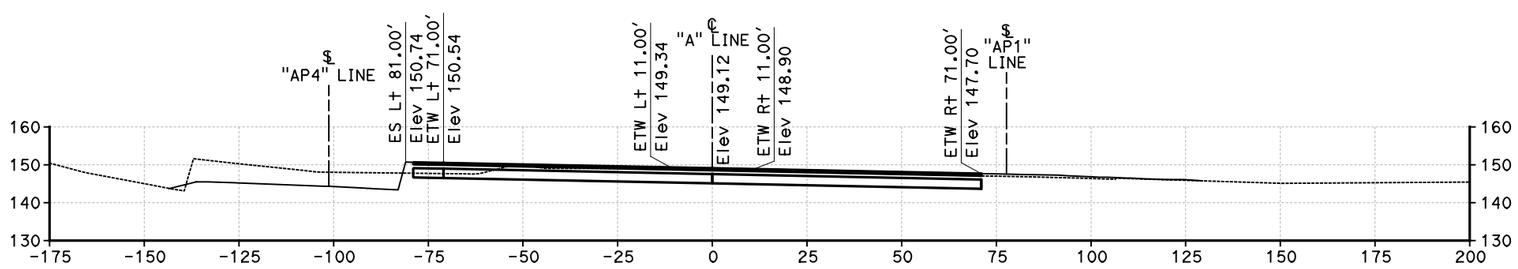

"A" LINE
201+00

CROSS SECTIONS

"A" LINE
Sta 201+00 TO Sta 202+00
SCALE 1"=20'

DESIGN STUDY ONLY

STATE OF CALIFORNIA - DEPARTMENT OF TRANSPORTATION
Caltrans

CONSULTANT FUNCTIONAL SUPERVISOR
CALCULATED-DESIGNED BY
CHECKED BY
REVISED BY
DATE REVISED

LAST REVISION 00-00-00
DATE PLOTTED => 8/28/2013
TIME PLOTTED => 10:22:42 AM

RELATIVE BORDER SCALE IS IN INCHES 0 1 2 3
UNIT 2998
PROJECT NUMBER & PHASE 12000202771

Dist	COUNTY	ROUTE	POST MILES TOTAL PROJECT	SHEET No.	TOTAL SHEETS
12	Ora	5	3.0/3.7	24	51

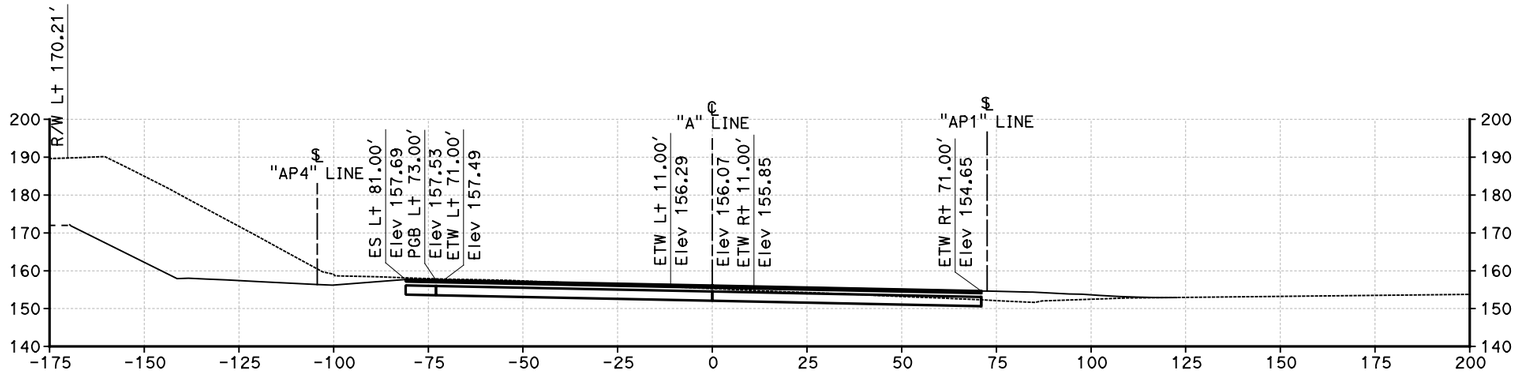

"A" LINE
203+50

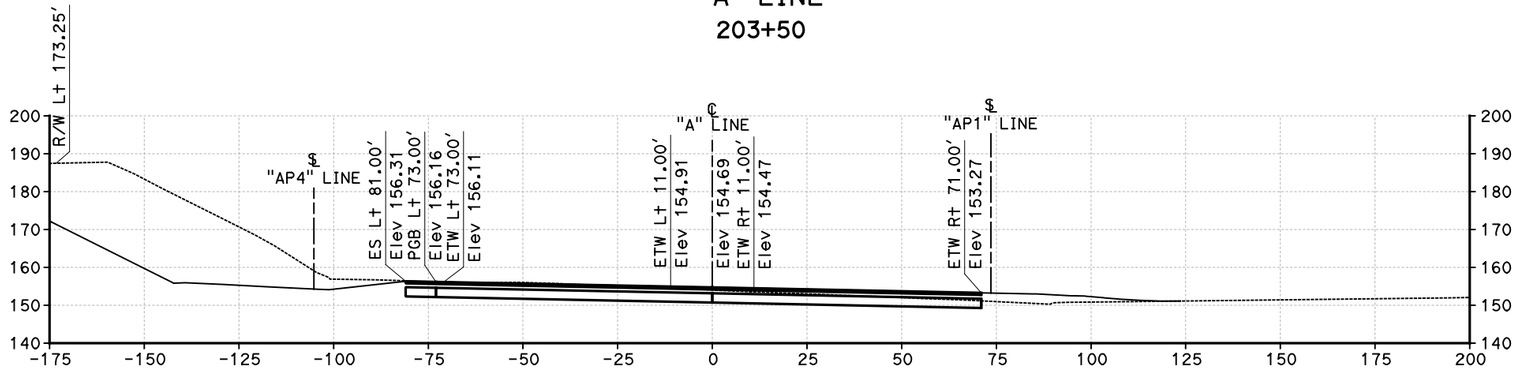

"A" LINE
203+00

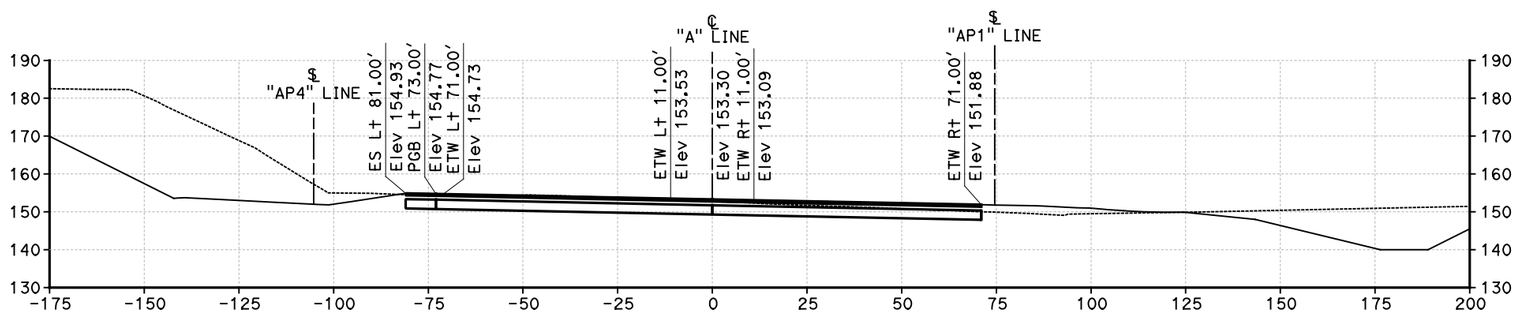

"A" LINE
202+50

CROSS SECTIONS

"A" LINE
Sta 202+50 TO Sta 203+50
SCALE 1"=20'

DESIGN STUDY ONLY

REVISED BY	DATE REVISED

CALCULATED-DESIGNED BY
CHECKED BY
CONSULTANT FUNCTIONAL SUPERVISOR

STATE OF CALIFORNIA - DEPARTMENT OF TRANSPORTATION

Caltrans

LAST REVISION 00-00-00
DATE PLOTTED => 8/28/2013
TIME PLOTTED => 10:22:43 AM

RELATIVE BORDER SCALE IS IN INCHES 0 1 2 3

UNIT 2998

PROJECT NUMBER & PHASE 12000202771

Dist	COUNTY	ROUTE	POST MILES TOTAL PROJECT	SHEET No.	TOTAL SHEETS
12	Ora	5	3.0/3.7	25	51

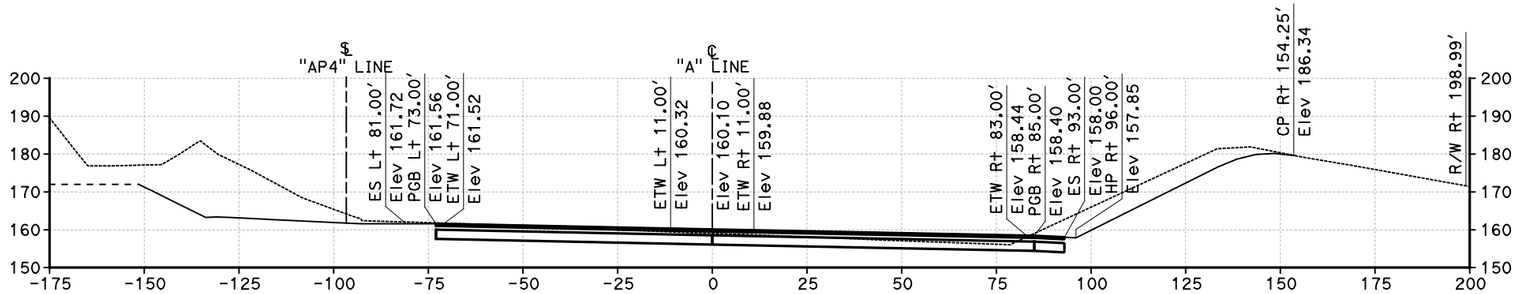

"A" LINE
205+00

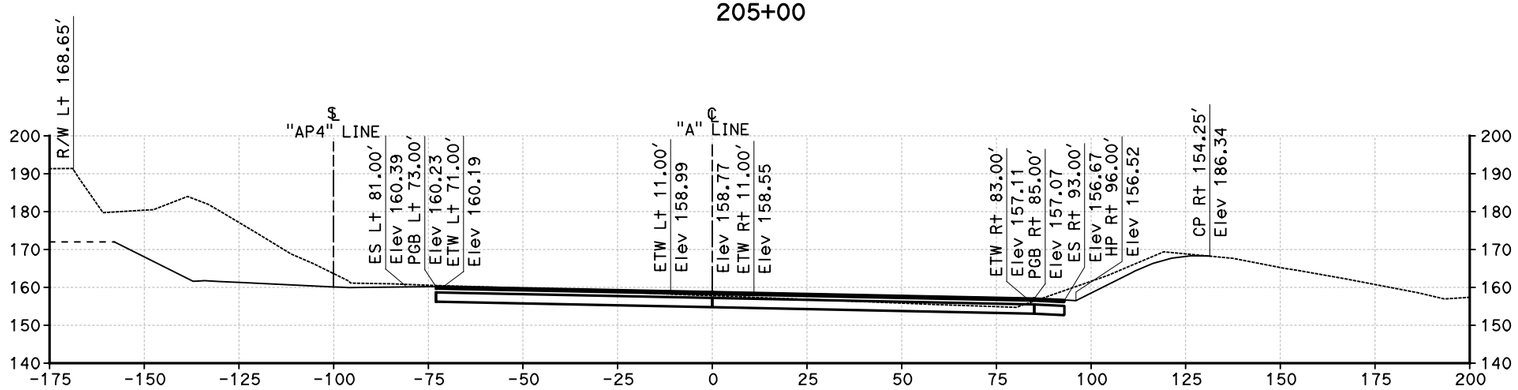

"A" LINE
204+50

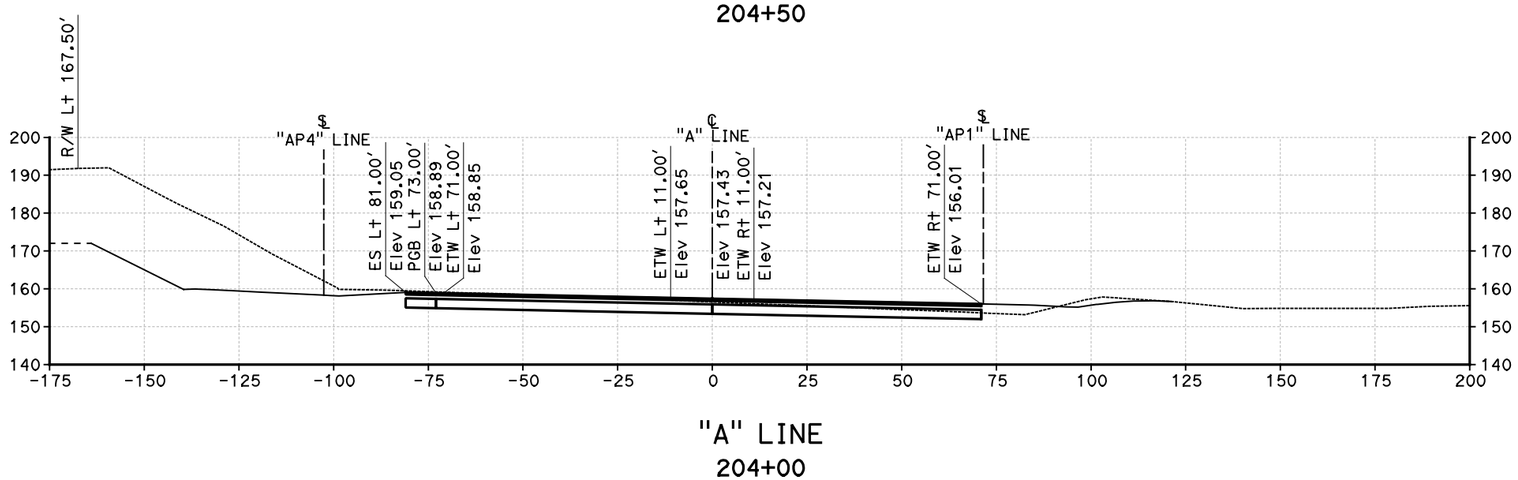

"A" LINE
204+00

CROSS SECTIONS

"A" LINE
Sta 204+00 TO Sta 205+00
SCALE 1"=20'

DESIGN STUDY ONLY

STATE OF CALIFORNIA - DEPARTMENT OF TRANSPORTATION
Caltrans

CONSULTANT FUNCTIONAL SUPERVISOR | CALCULATED-DESIGNED BY | CHECKED BY | REVISED BY | DATE REVISED

LAST REVISION 00-00-00 | DATE PLOTTED => 8/28/2013 | TIME PLOTTED => 10:22:43 AM

RELATIVE BORDER SCALE IS IN INCHES 0 1 2 3 | UNIT 2998 | PROJECT NUMBER & PHASE 12000202771

Dist	COUNTY	ROUTE	POST MILES TOTAL PROJECT	SHEET No.	TOTAL SHEETS
12	Ora	5	3.0/3.7	26	51

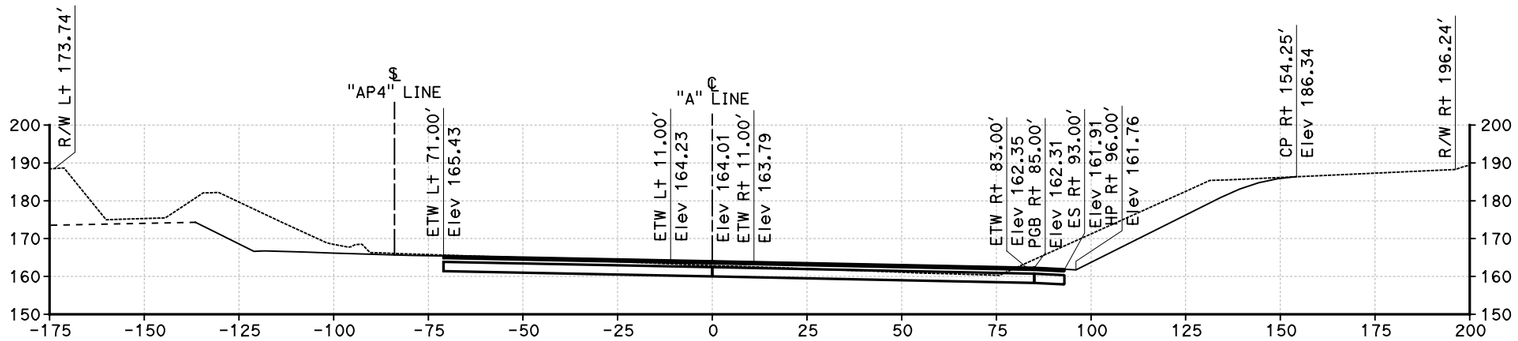

"A" LINE
206+50

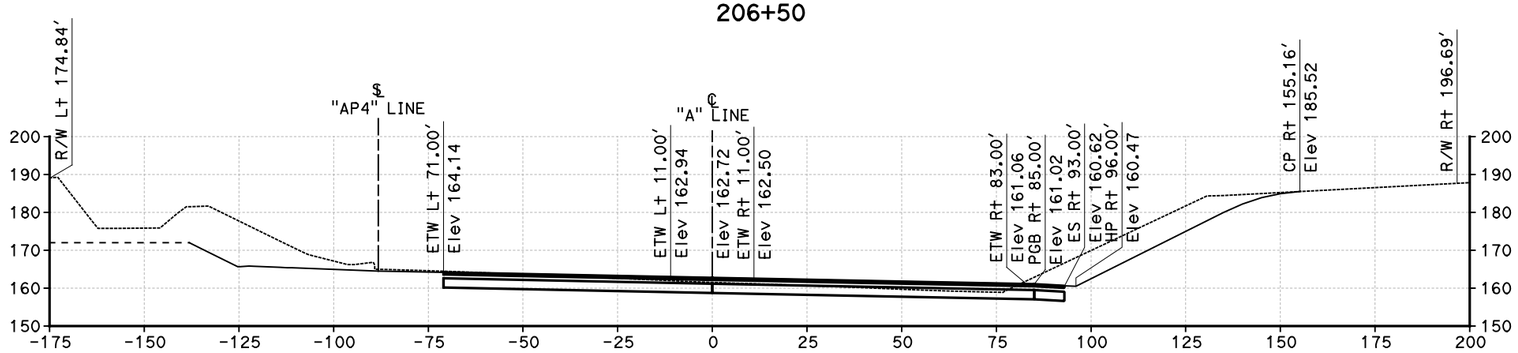

"A" LINE
206+00

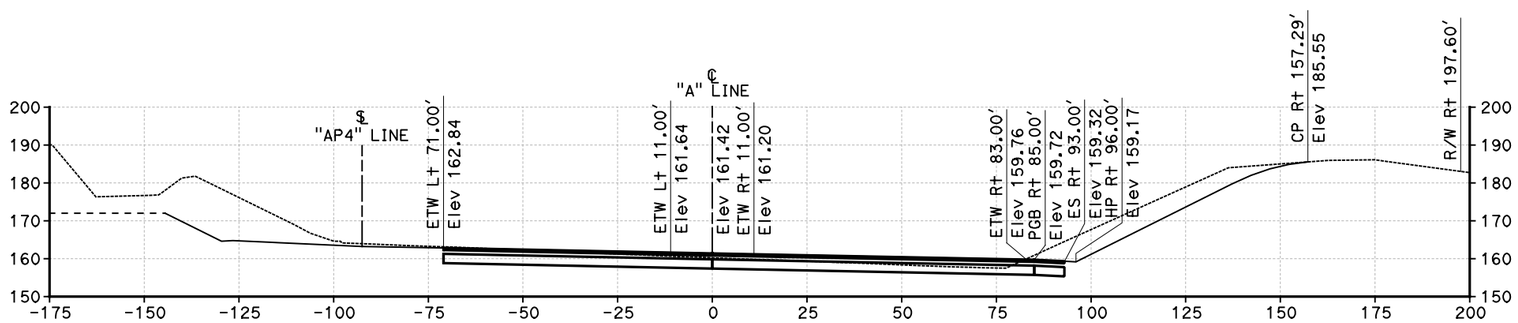

"A" LINE
205+50

CROSS SECTIONS

"A" LINE
Sta 205+50 TO Sta 206+50
SCALE 1"=20'

DESIGN STUDY ONLY

STATE OF CALIFORNIA - DEPARTMENT OF TRANSPORTATION

Caltrans

CONSULTANT FUNCTIONAL SUPERVISOR | CALCULATED-DESIGNED BY | CHECKED BY | REVISED BY | DATE REVISED

LAST REVISION 00-00-00 | DATE PLOTTED => 8/28/2013 | TIME PLOTTED => 10:22:43 AM

RELATIVE BORDER SCALE IS IN INCHES 0 1 2 3

UNIT 2998 | PROJECT NUMBER & PHASE 12000202771

Dist	COUNTY	ROUTE	POST MILES TOTAL PROJECT	SHEET No.	TOTAL SHEETS
12	Ora	5	3.0/3.7	27	51

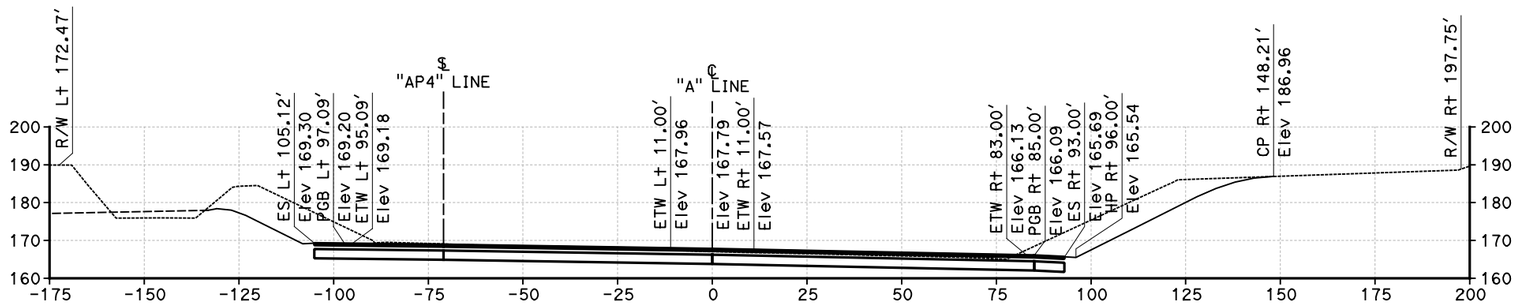

"A" LINE
208+00

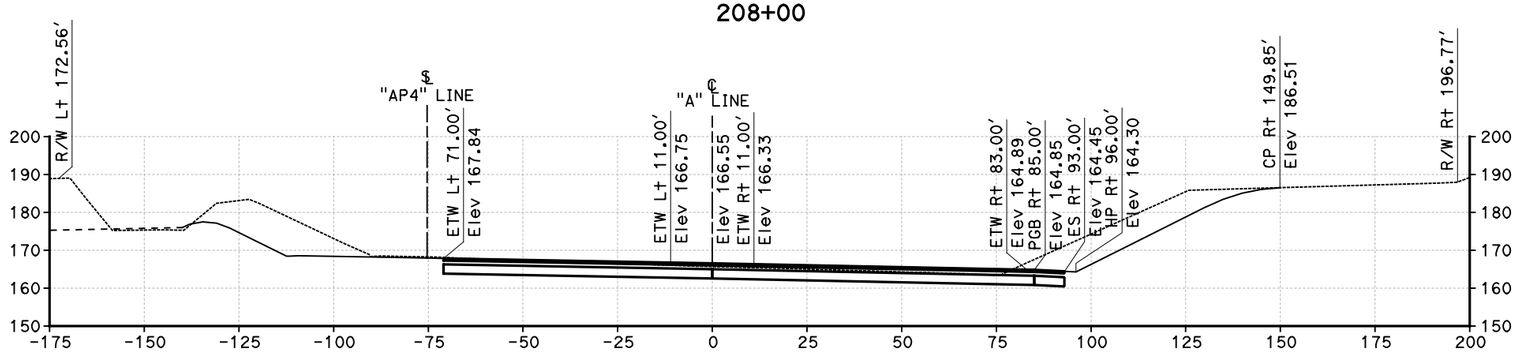

"A" LINE
207+50

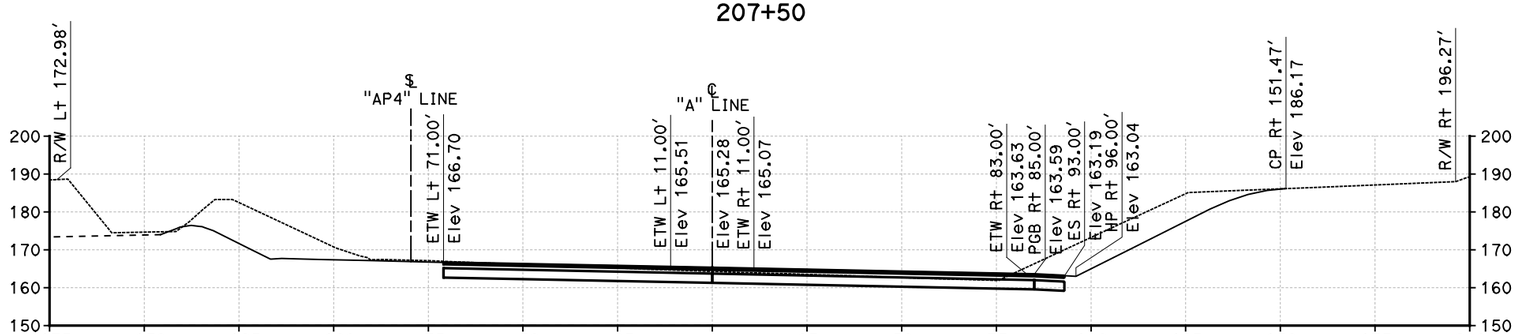

"A" LINE
207+00

CROSS SECTIONS

"A" LINE
Sta 207+00 TO Sta 208+00
SCALE 1"=20'

DESIGN STUDY ONLY

STATE OF CALIFORNIA - DEPARTMENT OF TRANSPORTATION

Caltrans

CONSULTANT FUNCTIONAL SUPERVISOR

CALCULATED-DESIGNED BY

CHECKED BY

REVISED BY

DATE REVISED

LAST REVISION 00-00-00

DATE PLOTTED => 8/28/2013
TIME PLOTTED => 10:22:44 AM

RELATIVE BORDER SCALE IS IN INCHES 0 1 2 3

UNIT 2998

PROJECT NUMBER & PHASE 12000202771

Dist	COUNTY	ROUTE	POST MILES TOTAL PROJECT	SHEET No.	TOTAL SHEETS
12	Ora	5	3.0/3.7	28	51

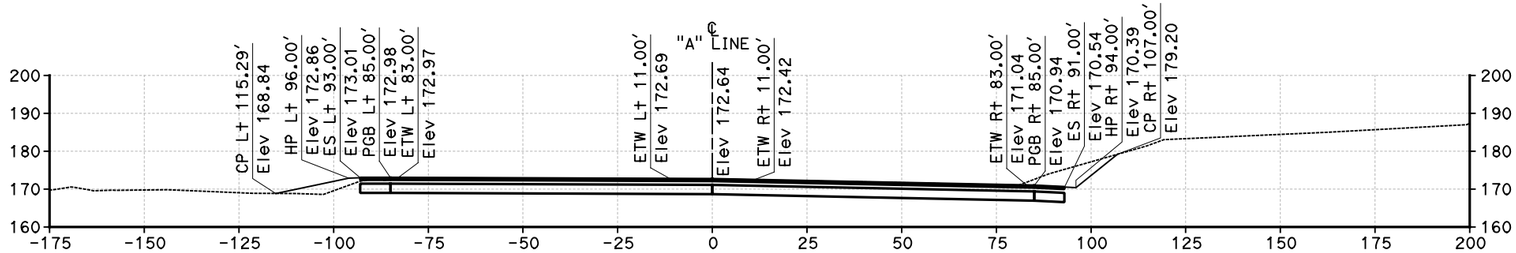

"A" LINE
210+00

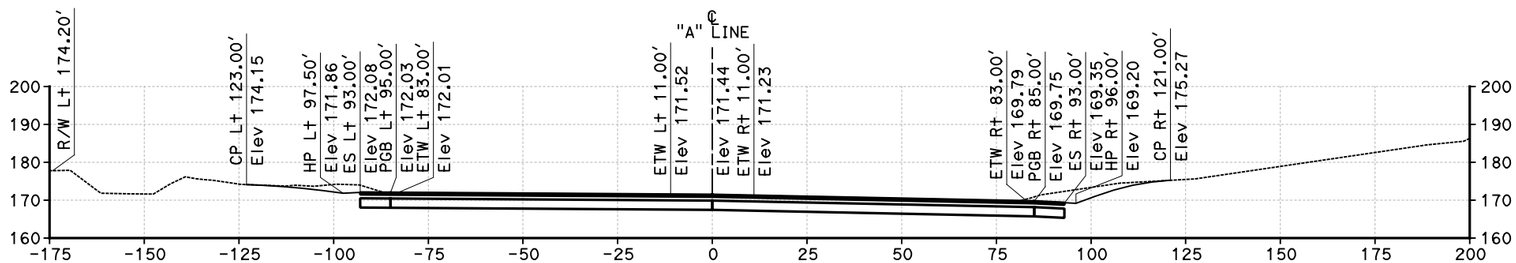

"A" LINE
209+50

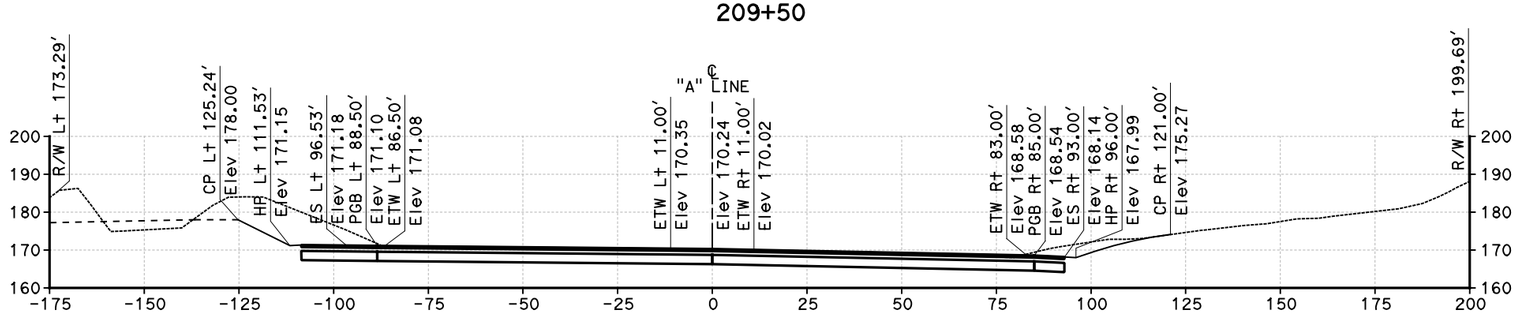

"A" LINE
209+00

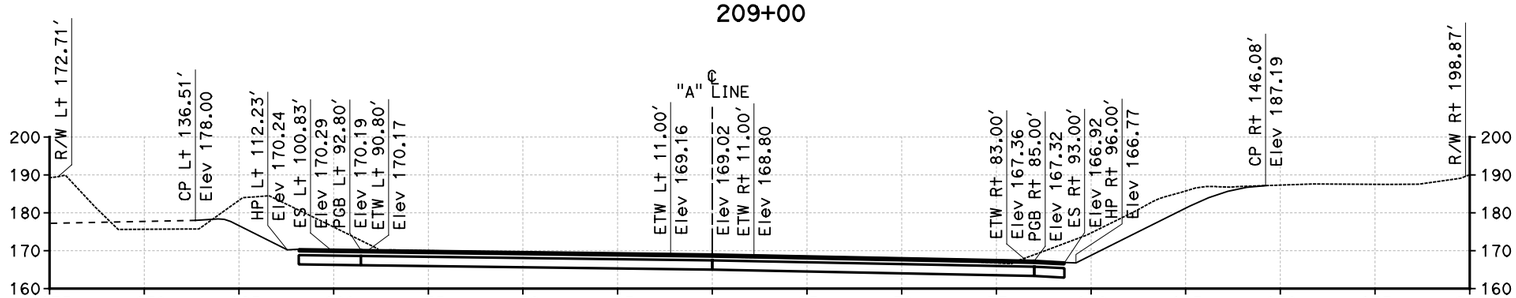

"A" LINE
208+50

CROSS SECTIONS

"A" LINE
Sta 208+50 TO Sta 210+00
SCALE 1"=20'

DESIGN STUDY ONLY

REVISED BY	DATE REVISED

CALCULATED-DESIGNED BY
CHECKED BY
CONSULTANT FUNCTIONAL SUPERVISOR

STATE OF CALIFORNIA - DEPARTMENT OF TRANSPORTATION
Caltrans

LAST REVISION 00-00-00
DATE PLOTTED => 8/28/2013
TIME PLOTTED => 10:22:44 AM

RELATIVE BORDER SCALE IS IN INCHES 0 1 2 3

UNIT 2998

PROJECT NUMBER & PHASE 12000202771

Dist	COUNTY	ROUTE	POST MILES TOTAL PROJECT	SHEET No.	TOTAL SHEETS
12	Ora	5	3.0/3.7	29	51

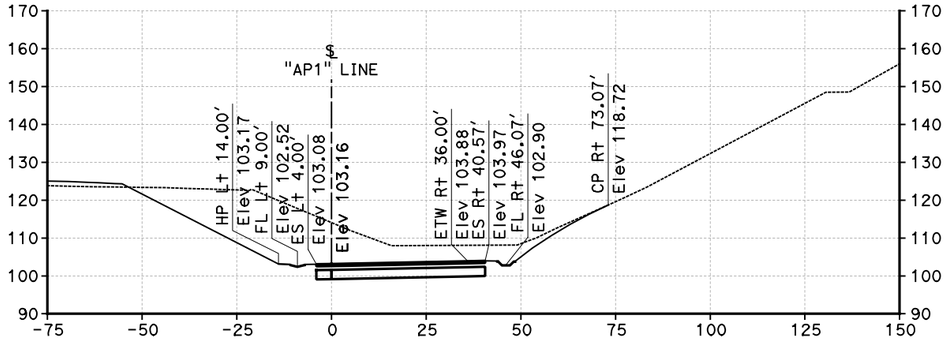

"AP1" LINE
102+00

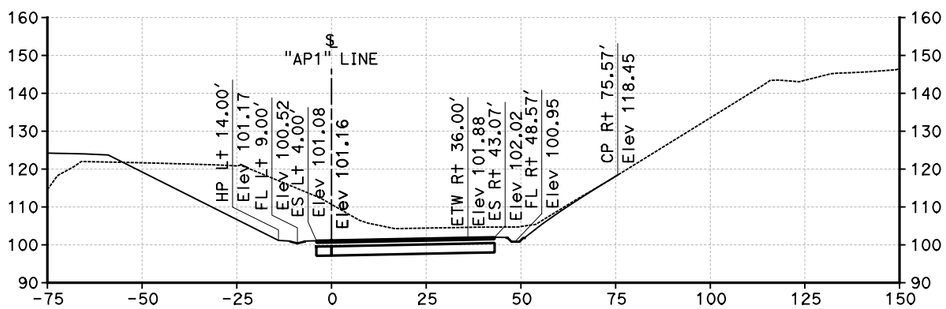

"AP1" LINE
101+50

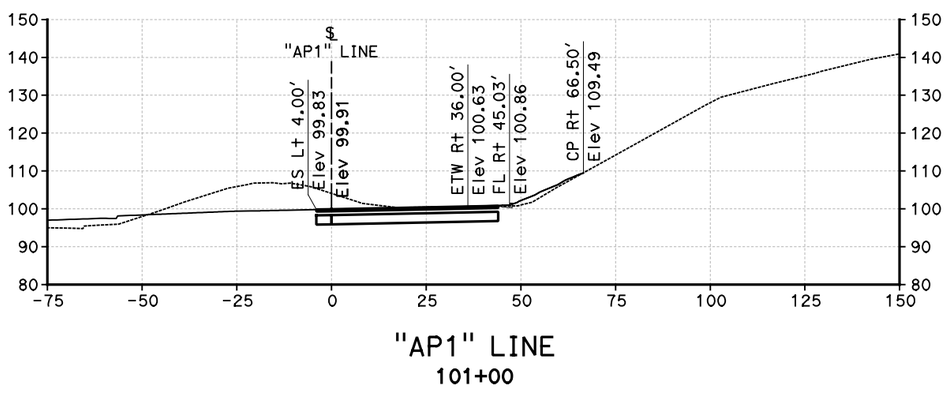

"AP1" LINE
101+00

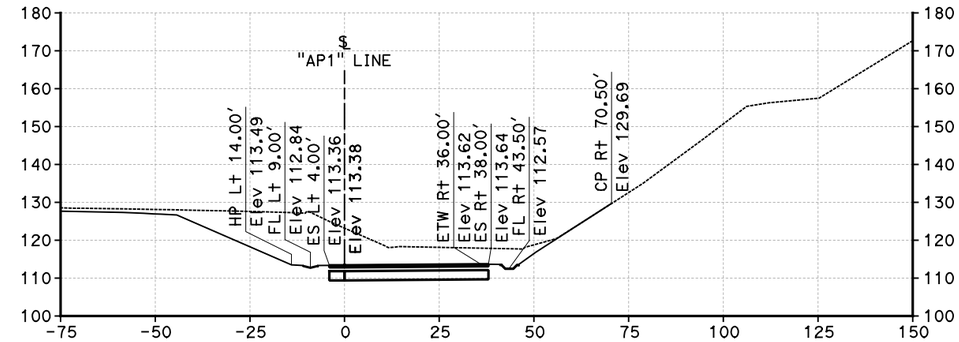

"AP1" LINE
103+50

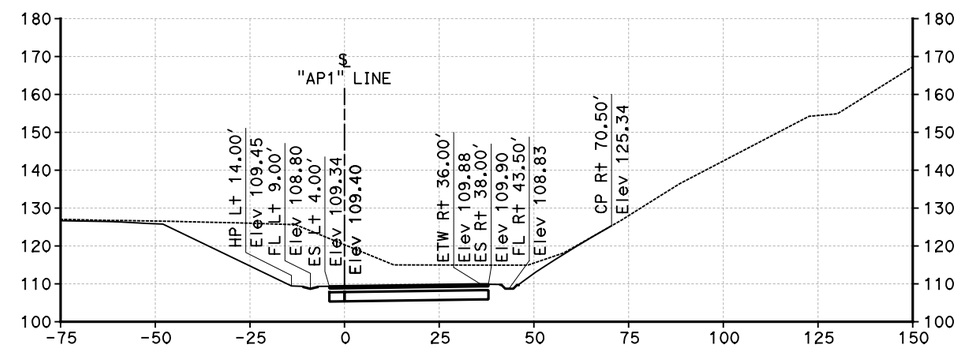

"AP1" LINE
103+00

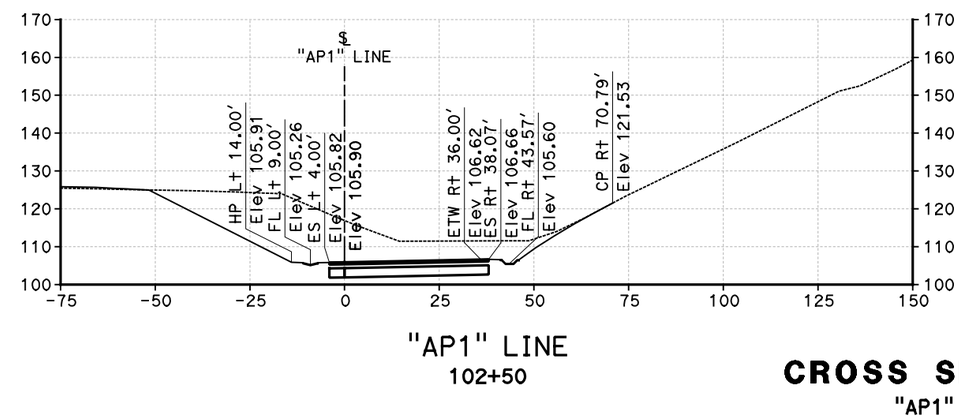

"AP1" LINE
102+50

CROSS SECTIONS

"AP1" LINE
Sta 101+00 TO Sta 103+50
SCALE 1"=20'

STATE OF CALIFORNIA - DEPARTMENT OF TRANSPORTATION

Caltrans

CONSULTANT FUNCTIONAL SUPERVISOR | CALCULATED-DESIGNED BY | CHECKED BY

REVISED BY | DATE REVISED

LAST REVISION 00-00-00 | DATE PLOTTED => 8/28/2013 | TIME PLOTTED => 10:22:49 AM

RELATIVE BORDER SCALE IS IN INCHES 0 1 2 3

UNIT 2998 | PROJECT NUMBER & PHASE 12000202771

Dist	COUNTY	ROUTE	POST MILES TOTAL PROJECT	SHEET No.	TOTAL SHEETS
12	Ora	5	3.0/3.7	30	51

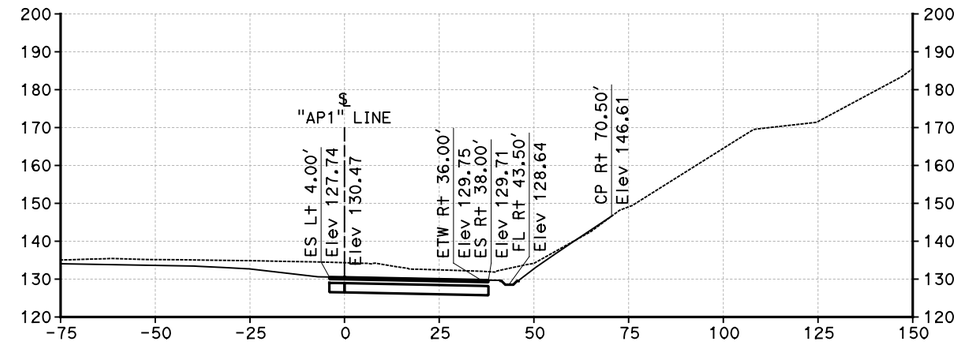

"AP1" LINE
106+00

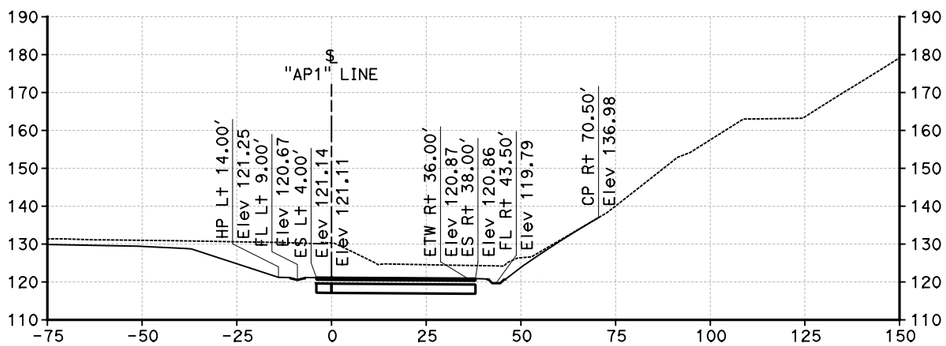

"AP1" LINE
104+50

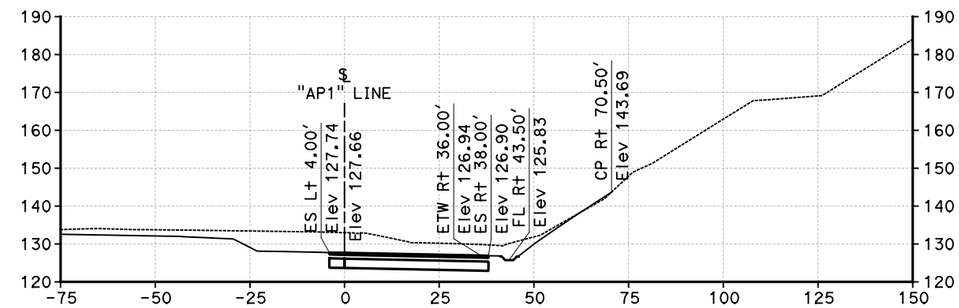

"AP1" LINE
105+50

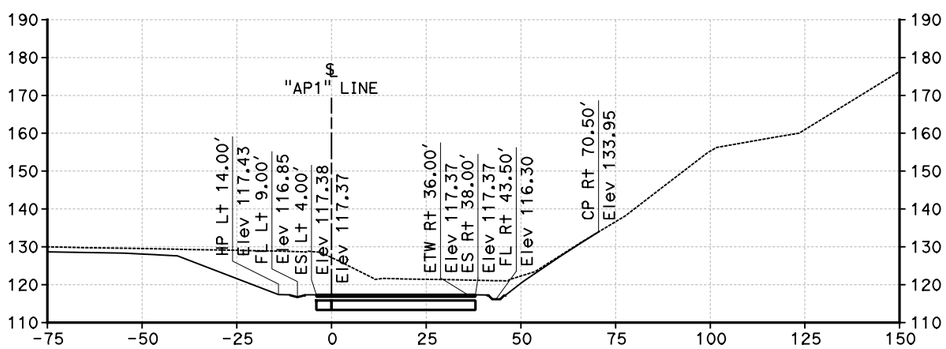

"AP1" LINE
104+00

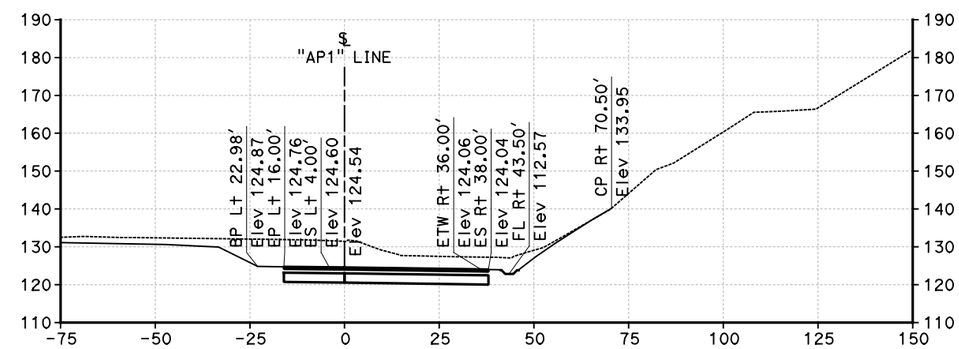

"AP1" LINE
105+00

CROSS SECTIONS

"AP1" LINE
Sta 104+00 TO Sta 106+00
SCALE 1"=20'

STATE OF CALIFORNIA - DEPARTMENT OF TRANSPORTATION

Caltrans

CONSULTANT FUNCTIONAL SUPERVISOR | CALCULATED-DESIGNED BY | CHECKED BY

REVISED BY | DATE REVISED

LAST REVISION 00-00-00 | DATE PLOTTED => 8/28/2013 | TIME PLOTTED => 10:22:50 AM

RELATIVE BORDER SCALE IS IN INCHES 0 1 2 3

UNIT 2998 | PROJECT NUMBER & PHASE 12000202771

Dist	COUNTY	ROUTE	POST MILES TOTAL PROJECT	SHEET No.	TOTAL SHEETS
12	Ora	5	3.0/3.7	31	51

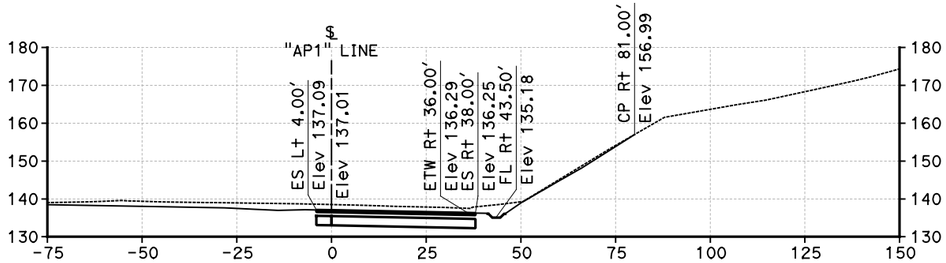

"AP1" LINE
107+50

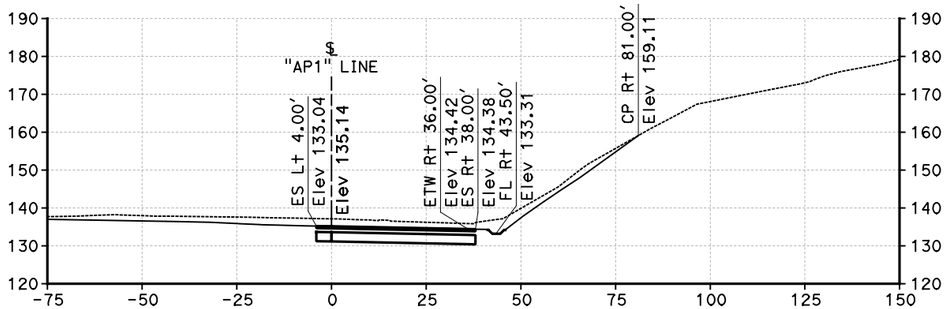

"AP1" LINE
107+00

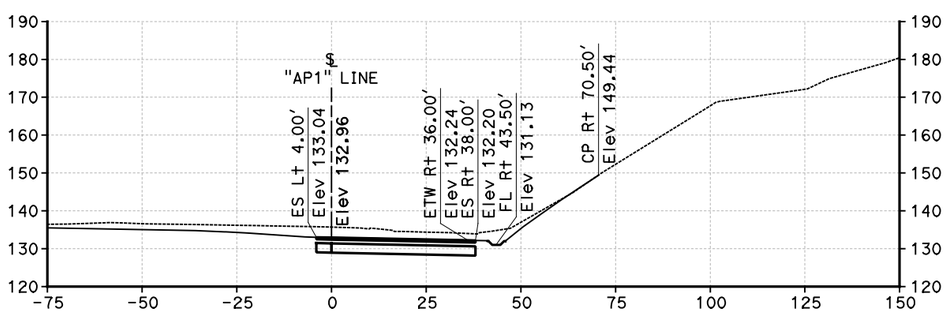

"AP1" LINE
106+50

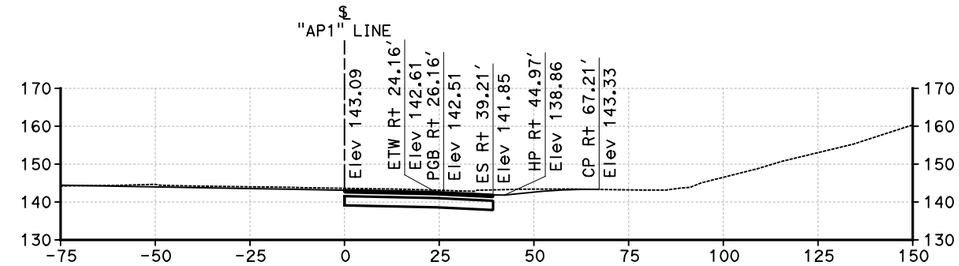

"AP1" LINE
109+50

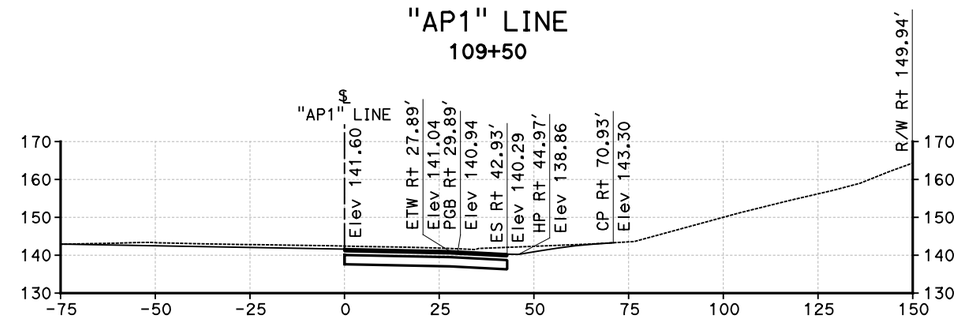

"AP1" LINE
109+00

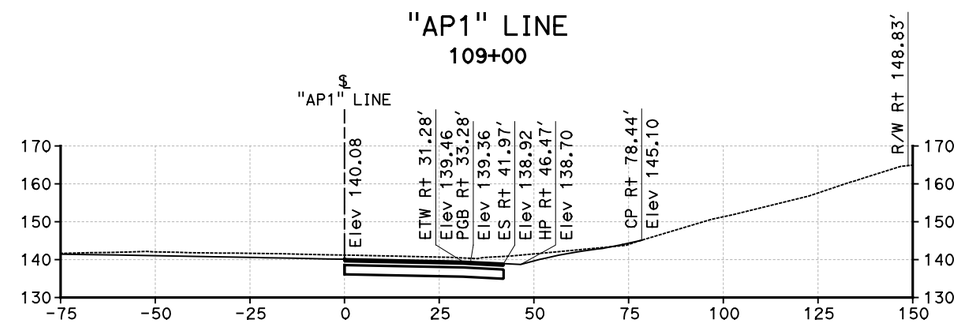

"AP1" LINE
108+50

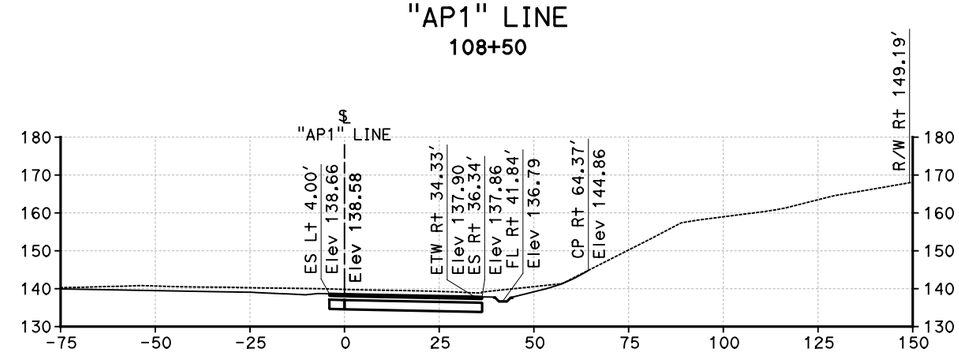

"AP1" LINE
108+00

CROSS SECTIONS

"AP1" LINE
Sta 106+50 TO Sta 109+50
SCALE 1"=20'

STATE OF CALIFORNIA - DEPARTMENT OF TRANSPORTATION

Caltrans

CONSULTANT FUNCTIONAL SUPERVISOR | CALCULATED-DESIGNED BY | CHECKED BY

REVISED BY | DATE REVISED

LAST REVISION 00-00-00 | DATE PLOTTED => 8/28/2013 | TIME PLOTTED => 10:22:50 AM

RELATIVE BORDER SCALE IS IN INCHES 0 1 2 3

UNIT 2998 | PROJECT NUMBER & PHASE 12000202771

Dist	COUNTY	ROUTE	POST MILES TOTAL PROJECT	SHEET No.	TOTAL SHEETS
12	Ora	5	3.0/3.7	32	51

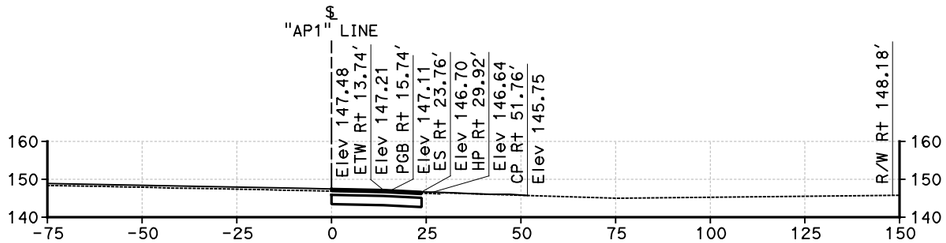

"AP1" LINE
111+00

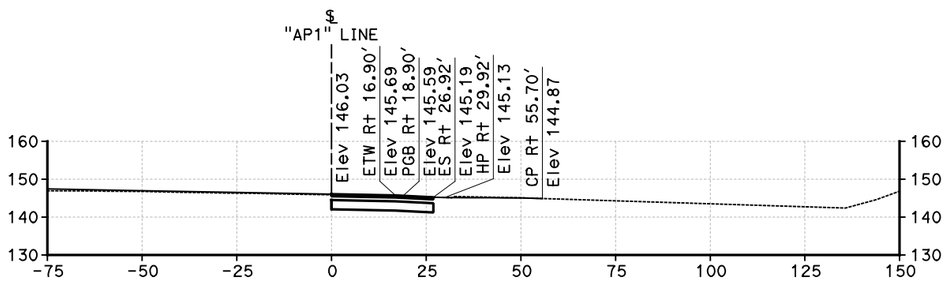

"AP1" LINE
110+50

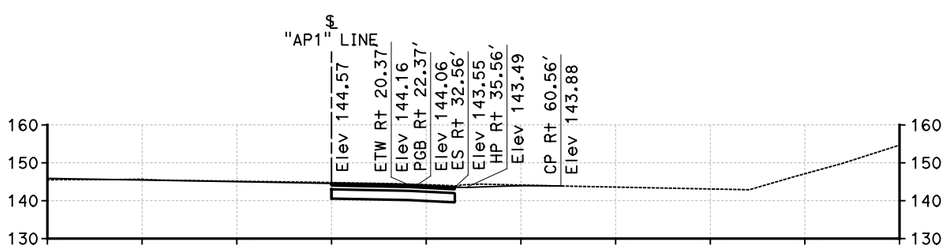

"AP1" LINE
110+00

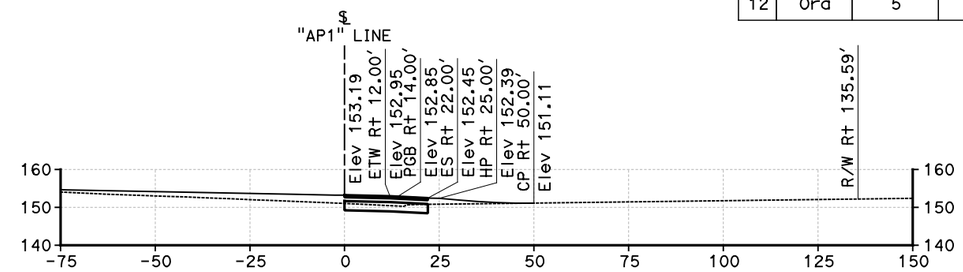

"AP1" LINE
113+00

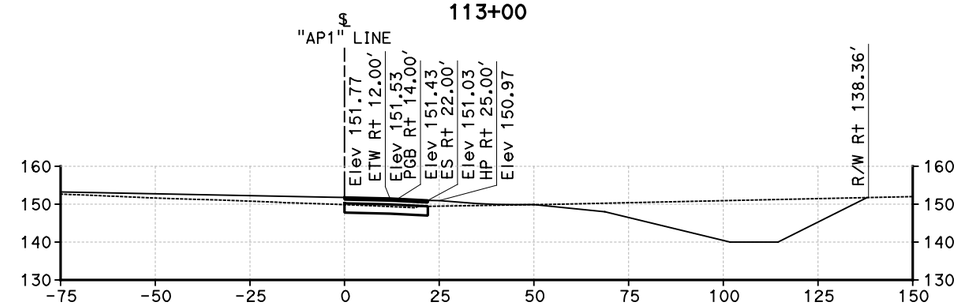

"AP1" LINE
112+50

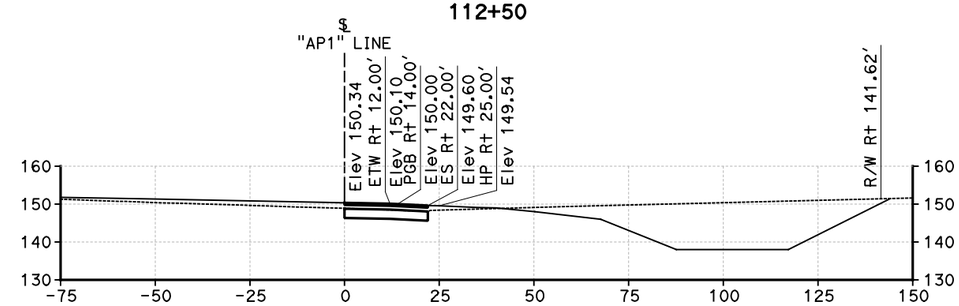

"AP1" LINE
112+00

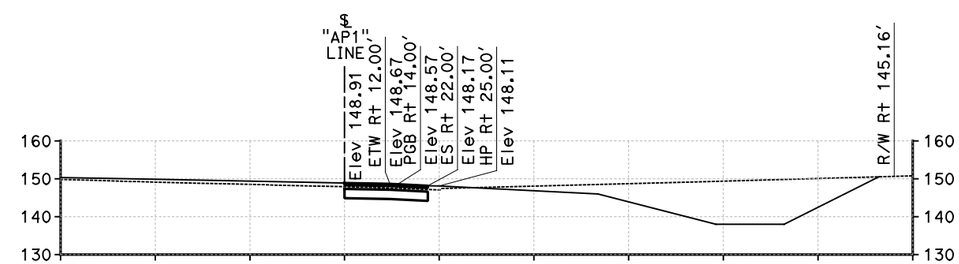

"AP1" LINE
111+50

CROSS SECTIONS

"AP1" LINE
Sta 110+00 TO Sta 113+00
SCALE 1"=20'

STATE OF CALIFORNIA - DEPARTMENT OF TRANSPORTATION

Caltrans

CONSULTANT FUNCTIONAL SUPERVISOR

CALCULATED-DESIGNED BY

CHECKED BY

REVISED BY

DATE REVISED

LAST REVISION 00-00-00

DATE PLOTTED => 8/28/2013
TIME PLOTTED => 10:22:50 AM

RELATIVE BORDER SCALE IS IN INCHES 0 1 2 3

UNIT 2998

PROJECT NUMBER & PHASE 12000202771

Dist	COUNTY	ROUTE	POST MILES TOTAL PROJECT	SHEET No.	TOTAL SHEETS
12	Ora	5	3.0/3.7	33	51

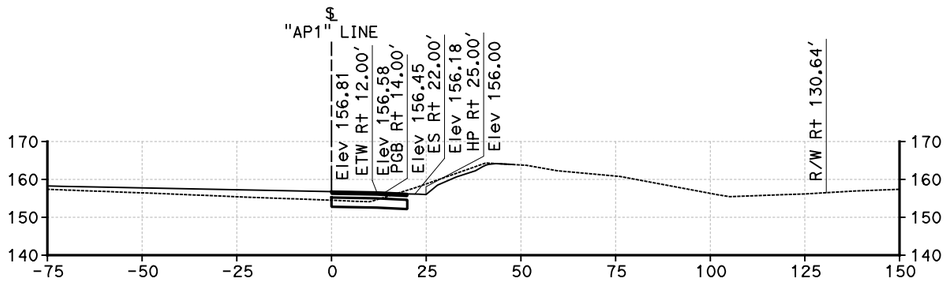

"AP1" LINE
114+30

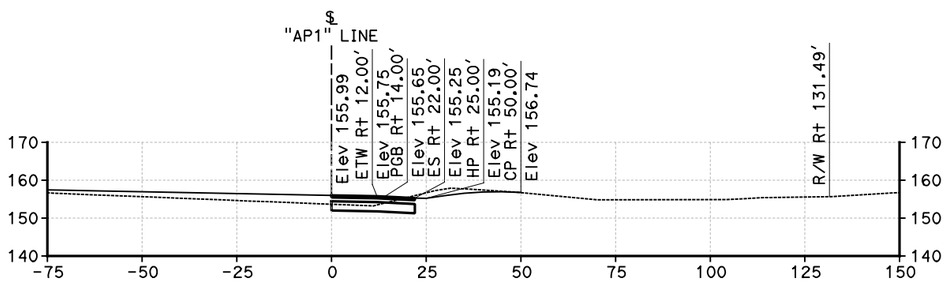

"AP1" LINE
114+00

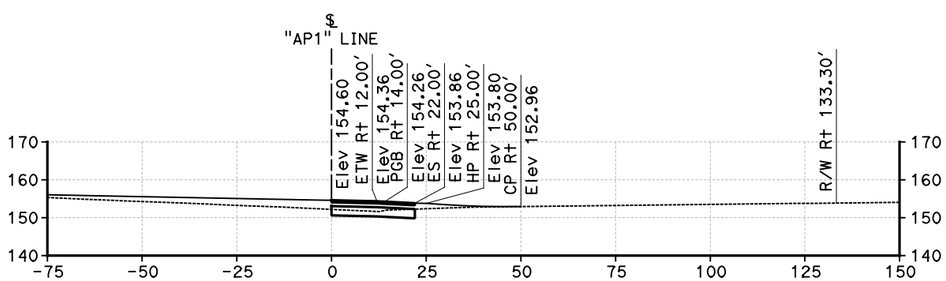

"AP1" LINE
113+50

CROSS SECTIONS

"AP1" LINE
Sta 113+50 TO Sta 114+30
SCALE 1"=20'

STATE OF CALIFORNIA - DEPARTMENT OF TRANSPORTATION

Caltrans

CONSULTANT FUNCTIONAL SUPERVISOR

CALCULATED-DESIGNED BY

CHECKED BY

REVISED BY

DATE REVISED

LAST REVISION 00-00-00

DATE PLOTTED => 8/28/2013
TIME PLOTTED => 10:22:51 AM

RELATIVE BORDER SCALE IS IN INCHES 0 1 2 3

UNIT 2998

PROJECT NUMBER & PHASE 12000202771

Dist	COUNTY	ROUTE	POST MILES TOTAL PROJECT	SHEET No.	TOTAL SHEETS
12	Ora	5	3.0/3.7	34	51

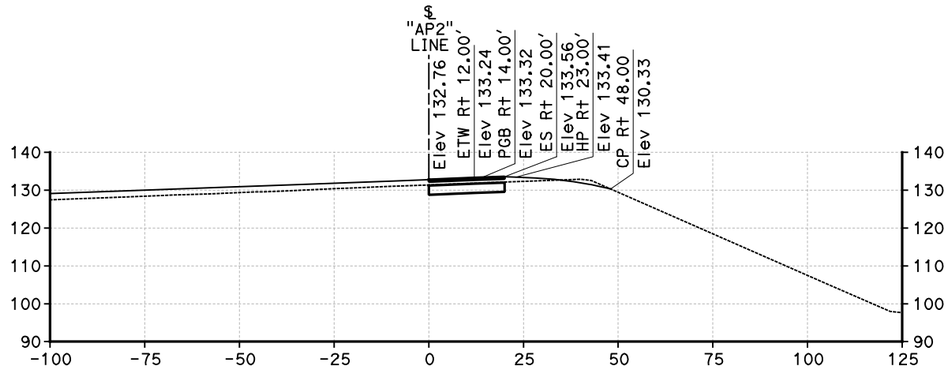

"AP2" LINE
30+00

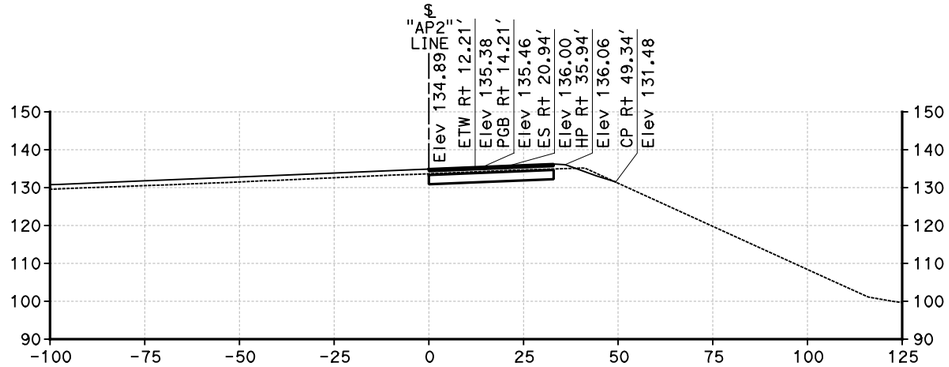

"AP2" LINE
29+50

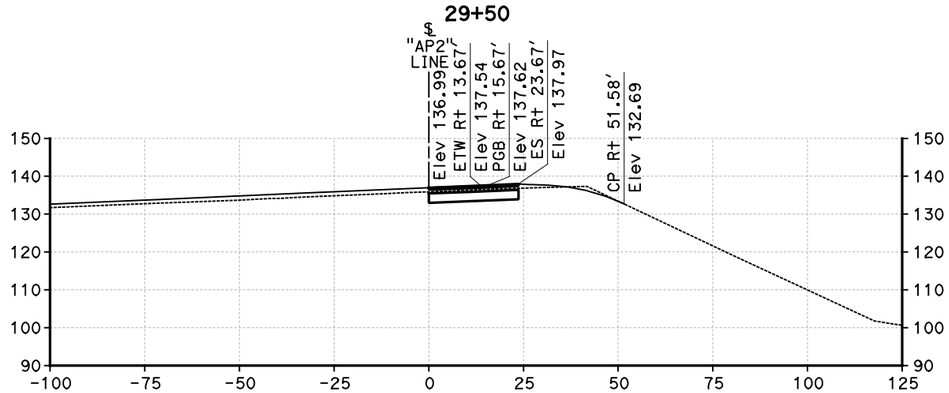

"AP2" LINE
29+00

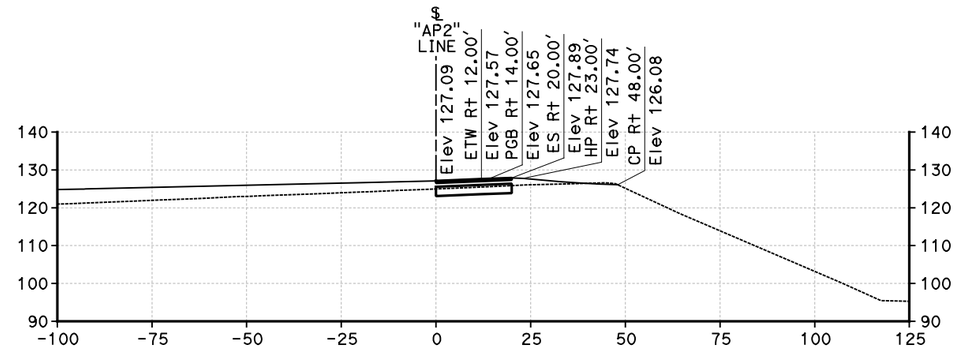

"AP2" LINE
31+50

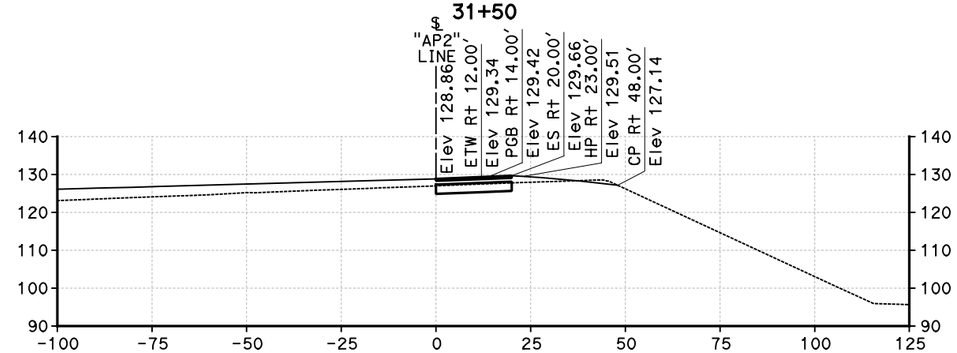

"AP2" LINE
31+00

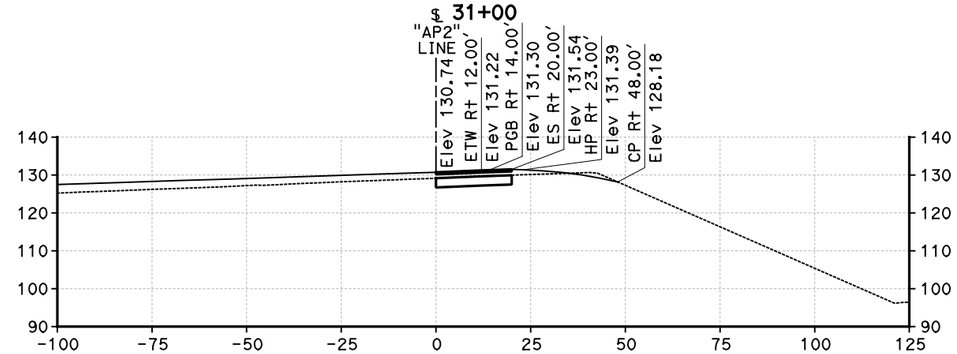

"AP2" LINE
30+50

CROSS SECTIONS

"AP2" LINE
Sta 29+00 TO Sta 31+50
SCALE 1"=20'

STATE OF CALIFORNIA - DEPARTMENT OF TRANSPORTATION

Caltrans

CONSULTANT FUNCTIONAL SUPERVISOR

CALCULATED-DESIGNED BY

CHECKED BY

REVISED BY

DATE REVISED

LAST REVISION 00-00-00

DATE PLOTTED => 8/28/2013
TIME PLOTTED => 10:22:46 AM

RELATIVE BORDER SCALE IS IN INCHES 0 1 2 3

UNIT 2998

PROJECT NUMBER & PHASE 12000202771

Dist	COUNTY	ROUTE	POST MILES TOTAL PROJECT	SHEET No.	TOTAL SHEETS
12	Ora	5	3.0/3.7	35	51

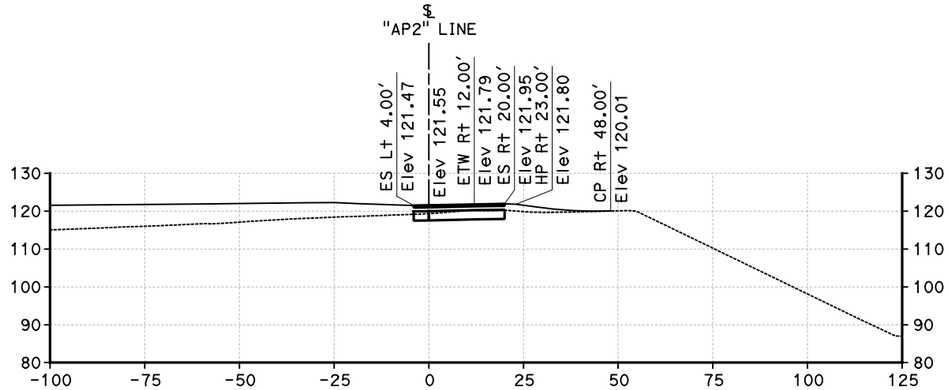

"AP2" LINE
33+00

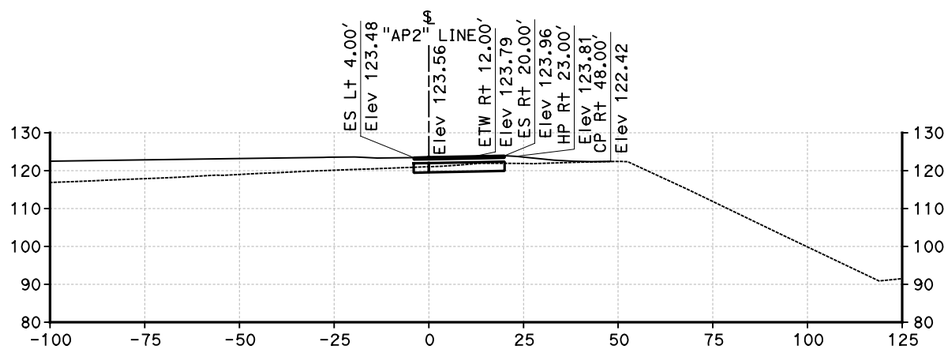

"AP2" LINE
32+50

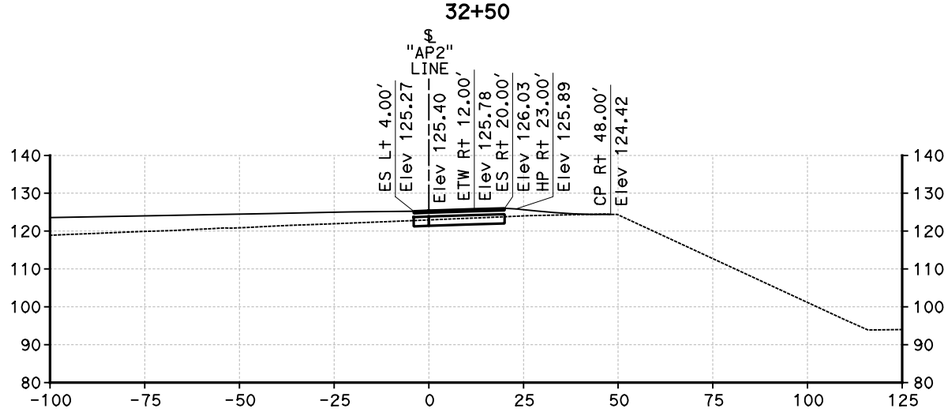

"AP2" LINE
32+00

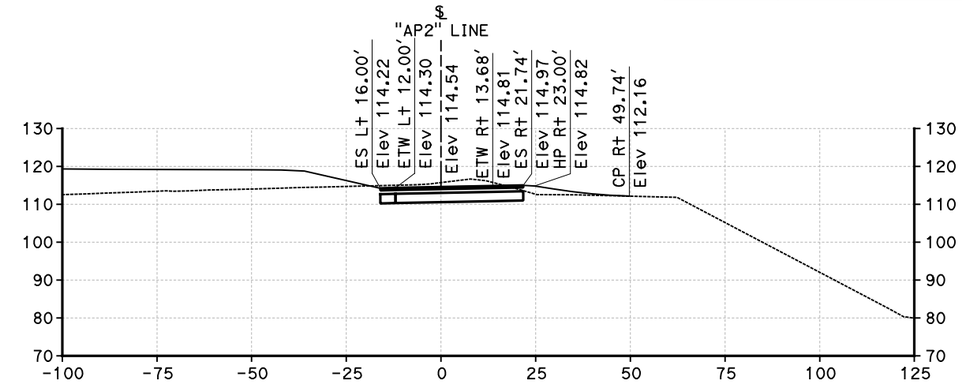

"AP2" LINE
34+50

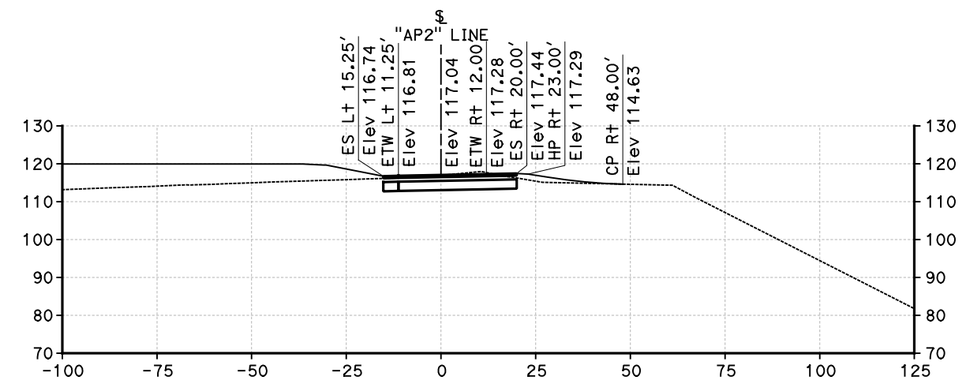

"AP2" LINE
34+00

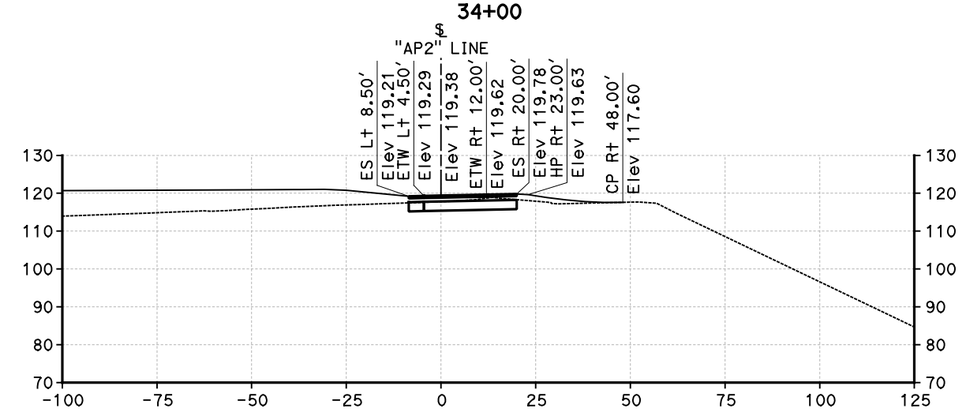

"AP2" LINE
33+50

CROSS SECTIONS

"AP2" LINE
Sta 32+00 TO Sta 34+50
SCALE 1"=20'

STATE OF CALIFORNIA - DEPARTMENT OF TRANSPORTATION

CONSULTANT FUNCTIONAL SUPERVISOR | CALCULATED-DESIGNED BY | CHECKED BY | REVISED BY | DATE REVISED

LAST REVISION 00-00-00 | DATE PLOTTED => 8/28/2013 | TIME PLOTTED => 10:22:47 AM

RELATIVE BORDER SCALE IS IN INCHES 0 1 2 3

UNIT 2998 | PROJECT NUMBER & PHASE 12000202771

Dist	COUNTY	ROUTE	POST MILES TOTAL PROJECT	SHEET No.	TOTAL SHEETS
12	Ora	5	3.0/3.7	36	51

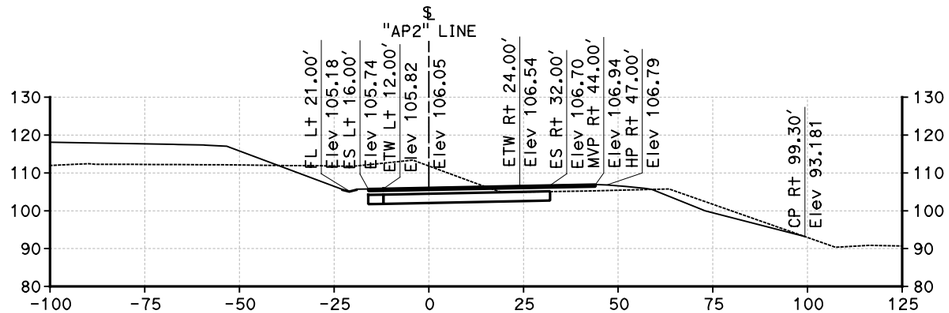

"AP2" LINE
36+00

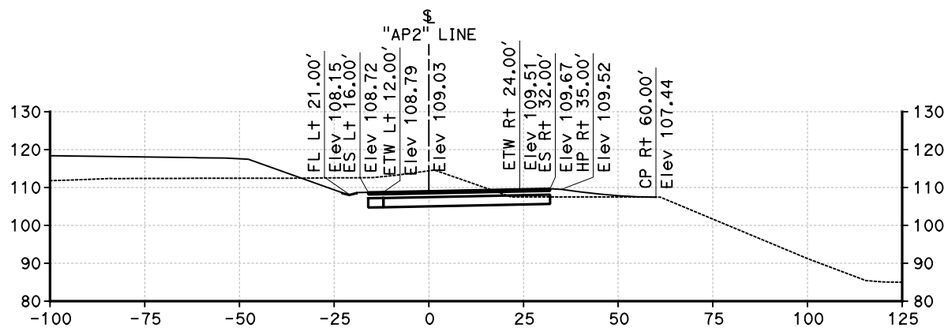

"AP2" LINE
35+50

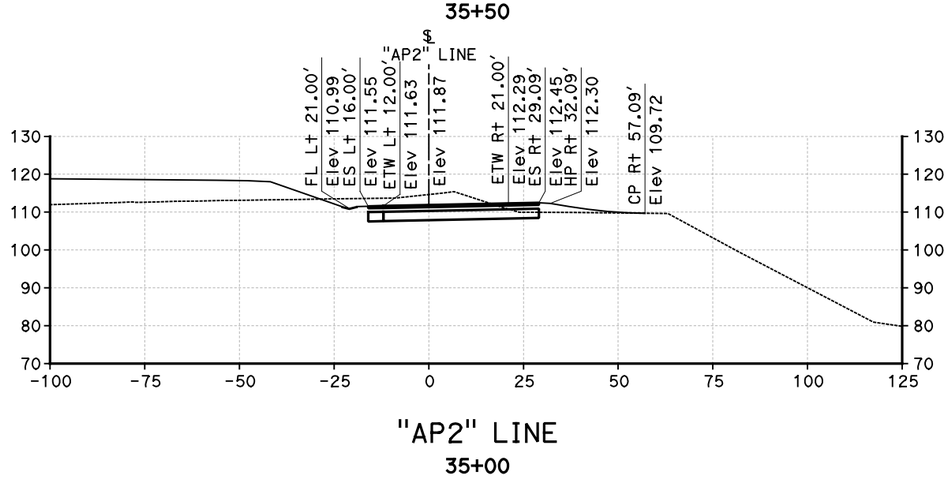

"AP2" LINE
35+00

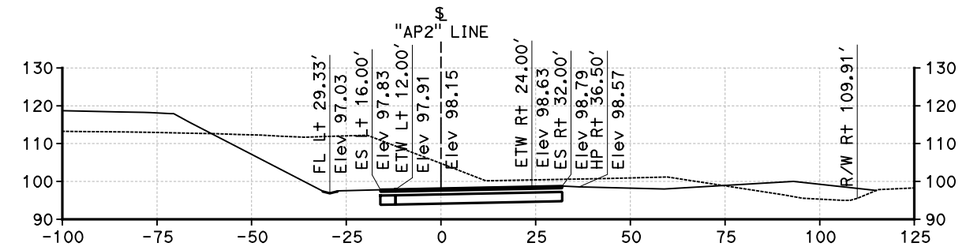

"AP2" LINE
37+50

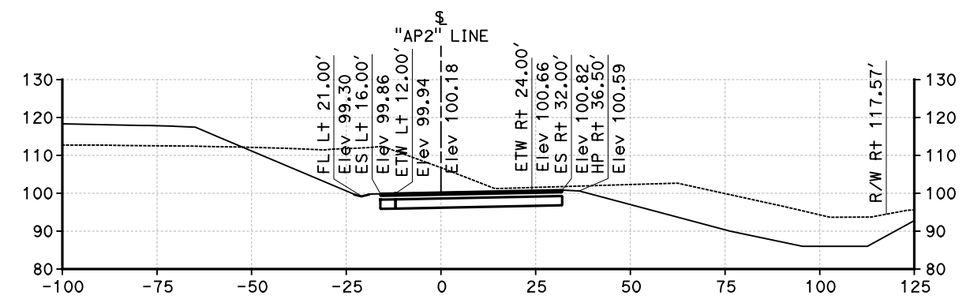

"AP2" LINE
37+00

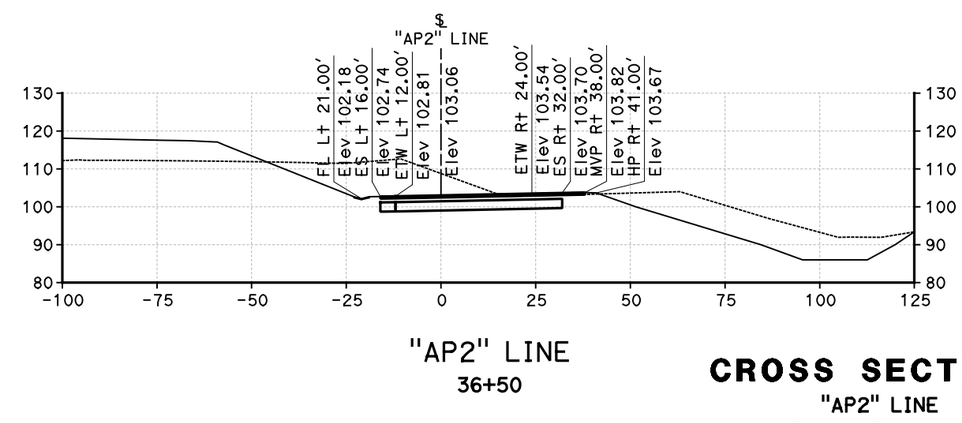

"AP2" LINE
36+50

CROSS SECTIONS

"AP2" LINE
Sta 35+00 TO Sta 37+50
SCALE 1"=20′

STATE OF CALIFORNIA - DEPARTMENT OF TRANSPORTATION
Caltrans

CONSULTANT FUNCTIONAL SUPERVISOR | CALCULATED-DESIGNED BY | CHECKED BY | REVISED BY | DATE REVISED

LAST REVISION 00-00-00 | DATE PLOTTED => 8/28/2013 | TIME PLOTTED => 10:22:47 AM

RELATIVE BORDER SCALE IS IN INCHES 0 1 2 3 | UNIT 2998 | PROJECT NUMBER & PHASE 12000202771

Dist	COUNTY	ROUTE	POST MILES TOTAL PROJECT	SHEET No.	TOTAL SHEETS
12	Ora	5	3.0/3.7	37	51

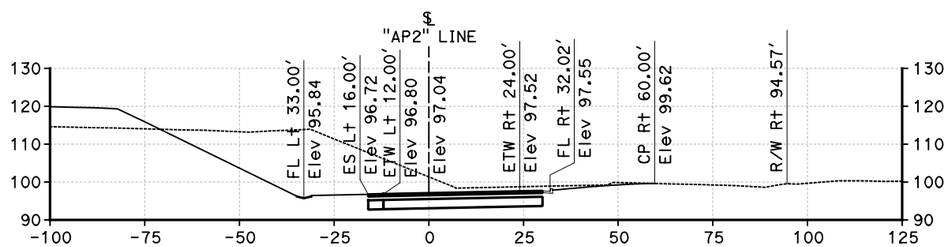

"AP2" LINE
38+50

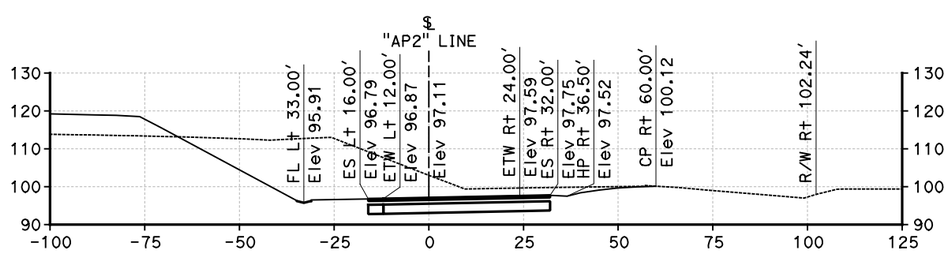

"AP2" LINE
38+00

CROSS SECTIONS

"AP2" LINE
Sta 38+00 TO Sta 39+28
SCALE 1"=20'

STATE OF CALIFORNIA - DEPARTMENT OF TRANSPORTATION
Caltrans

CONSULTANT FUNCTIONAL SUPERVISOR | CALCULATED-DESIGNED BY | CHECKED BY | REVISED BY | DATE REVISED

LAST REVISION 00-00-00 | DATE PLOTTED => 8/28/2013 | TIME PLOTTED => 10:22:47 AM

RELATIVE BORDER SCALE IS IN INCHES 0 1 2 3 | UNIT 2998 | PROJECT NUMBER & PHASE 12000202771

Dist	COUNTY	ROUTE	POST MILES TOTAL PROJECT	SHEET No.	TOTAL SHEETS
12	Ora	5	3.0/3.7	38	51

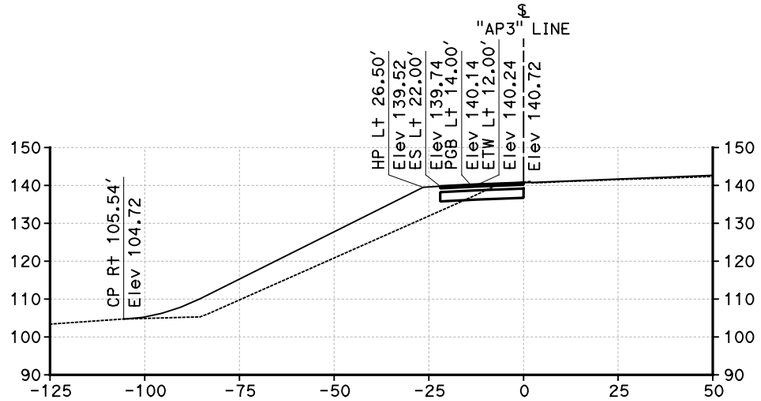

"AP3" LINE
37+00

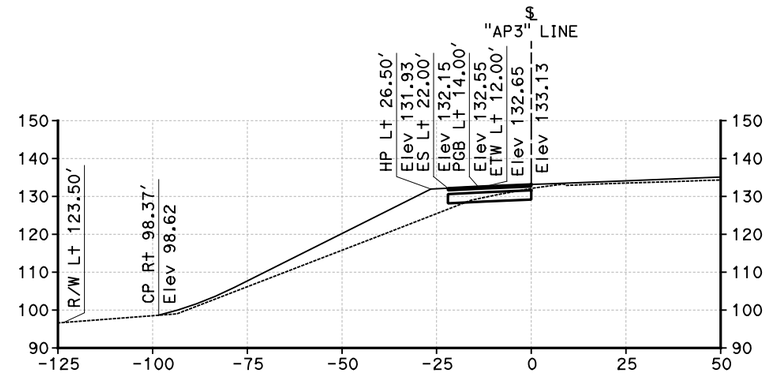

"AP3" LINE
38+50

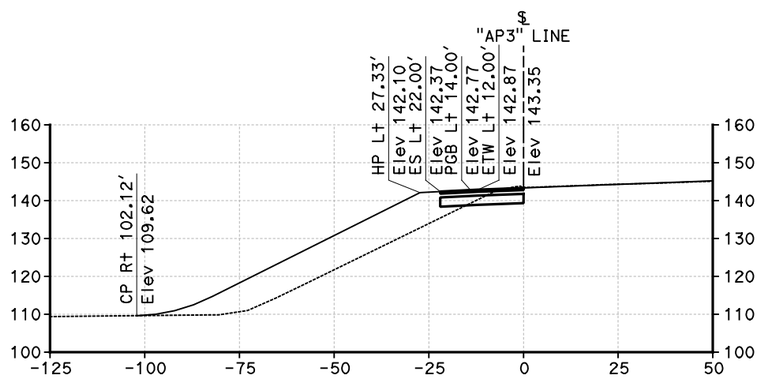

"AP3" LINE
36+50

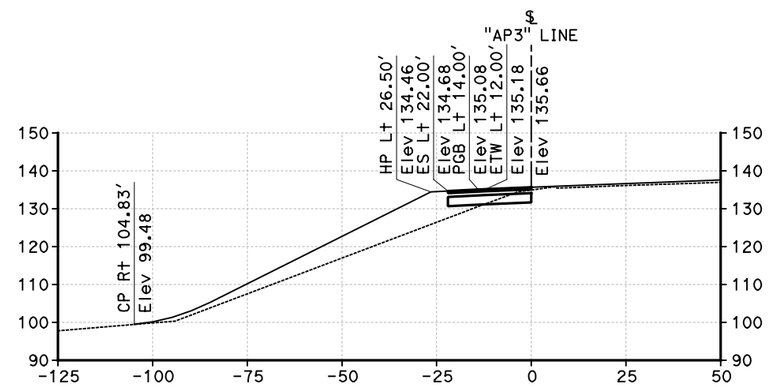

"AP3" LINE
38+00

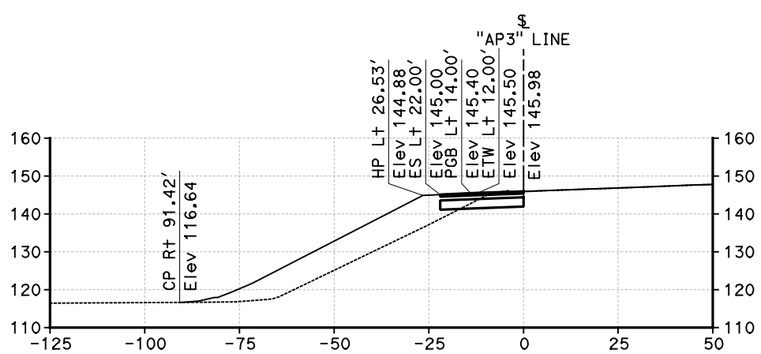

"AP3" LINE
36+00

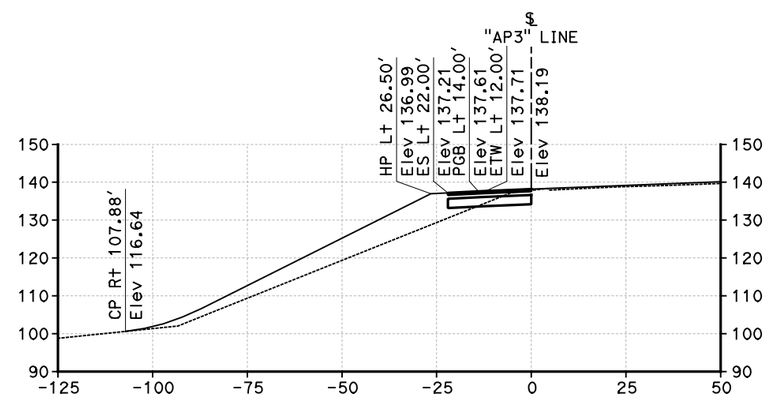

"AP3" LINE
37+50

CROSS SECTIONS

"AP3" LINE
Sta 36+00 TO Sta 38+50
SCALE 1"=20'

DESIGN STUDY ONLY

STATE OF CALIFORNIA - DEPARTMENT OF TRANSPORTATION
Caltrans

CONSULTANT FUNCTIONAL SUPERVISOR | CALCULATED-DESIGNED BY | CHECKED BY | REVISED BY | DATE REVISED

LAST REVISION 00-00-00 | DATE PLOTTED => 8/28/2013 | TIME PLOTTED => 10:22:48 AM

RELATIVE BORDER SCALE IS IN INCHES 0 1 2 3 | UNIT 2998 | PROJECT NUMBER & PHASE 12000202771

Dist	COUNTY	ROUTE	POST MILES TOTAL PROJECT	SHEET No.	TOTAL SHEETS
12	Ora	5	3.0/3.7	39	51

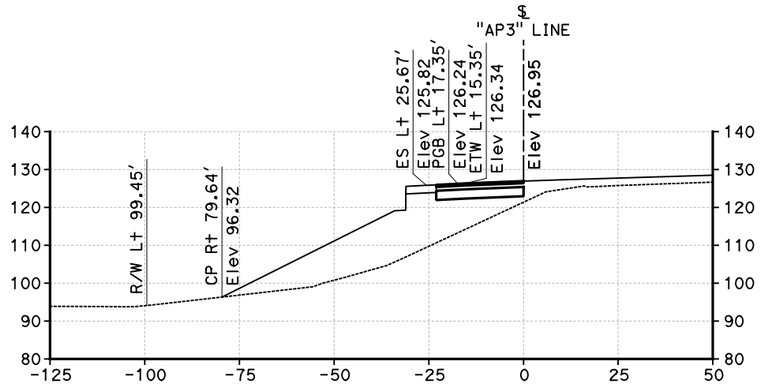

"AP3" LINE
40+00

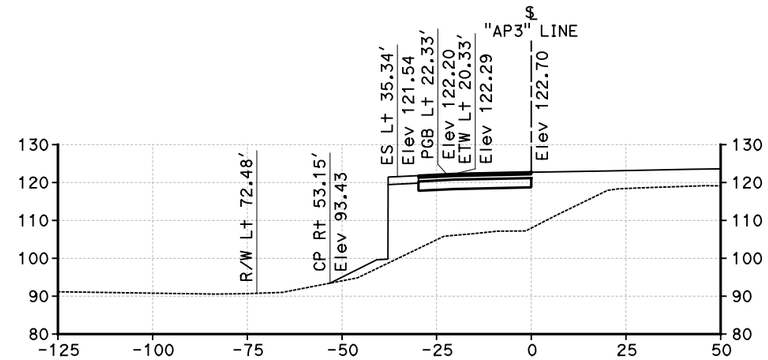

"AP3" LINE
41+50

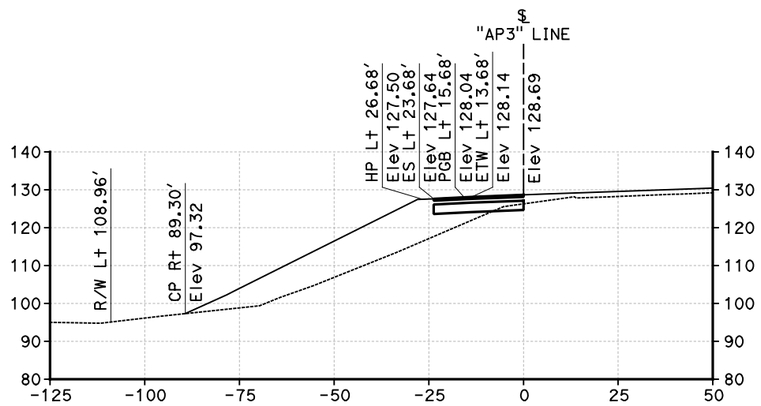

"AP3" LINE
39+50

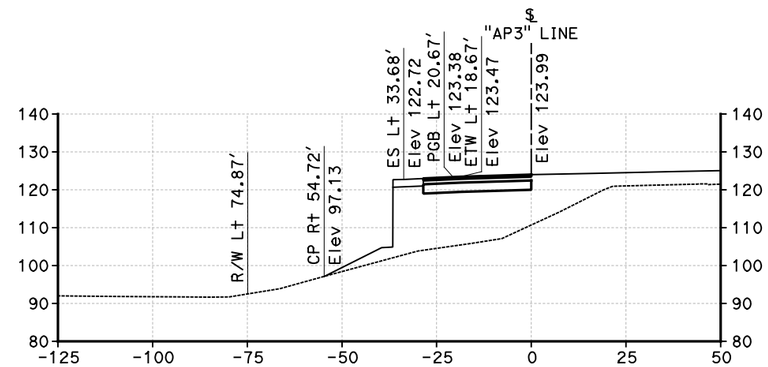

"AP3" LINE
41+00

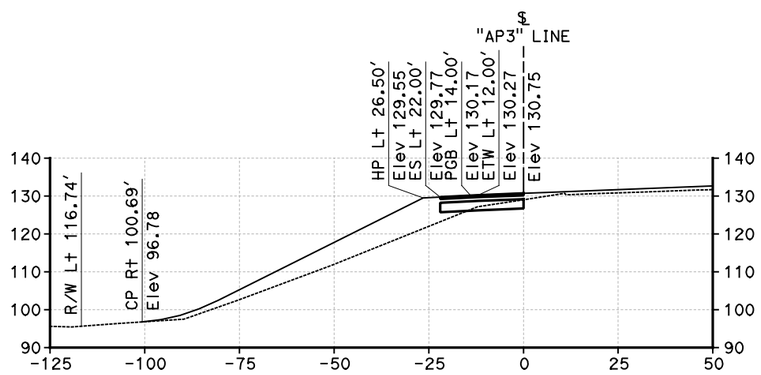

"AP3" LINE
39+00

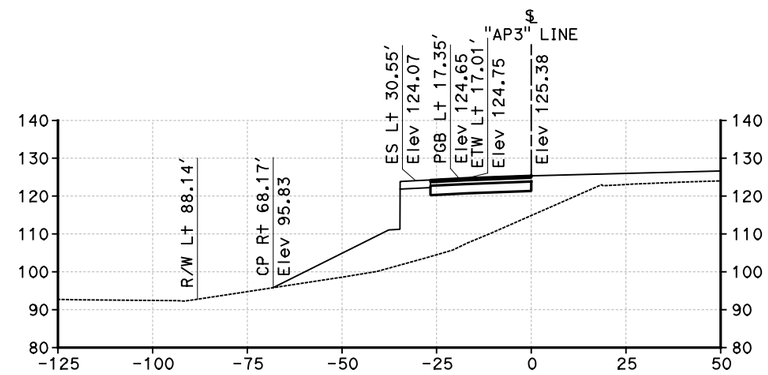

"AP3" LINE
40+50

CROSS SECTIONS

"AP3" LINE
Sta 39+00 TO Sta 41+50
SCALE 1"=20'

DESIGN STUDY ONLY

STATE OF CALIFORNIA - DEPARTMENT OF TRANSPORTATION
Caltrans

CONSULTANT FUNCTIONAL SUPERVISOR | CALCULATED-DESIGNED BY | CHECKED BY | REVISED BY | DATE REVISED

LAST REVISION 00-00-00 | DATE PLOTTED => 8/28/2013 | TIME PLOTTED => 10:22:48 AM

RELATIVE BORDER SCALE IS IN INCHES 0 1 2 3

UNIT 2998 | PROJECT NUMBER & PHASE 12000202771

Dist	COUNTY	ROUTE	POST MILES TOTAL PROJECT	SHEET No.	TOTAL SHEETS
12	Ora	5	3.0/3.7	40	51

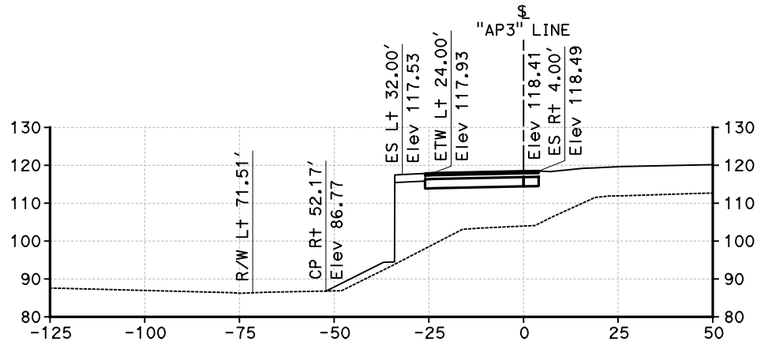

"AP3" LINE
43+00

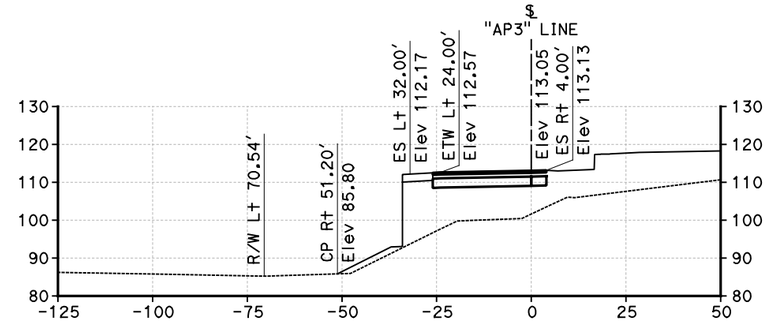

"AP3" LINE
44+50

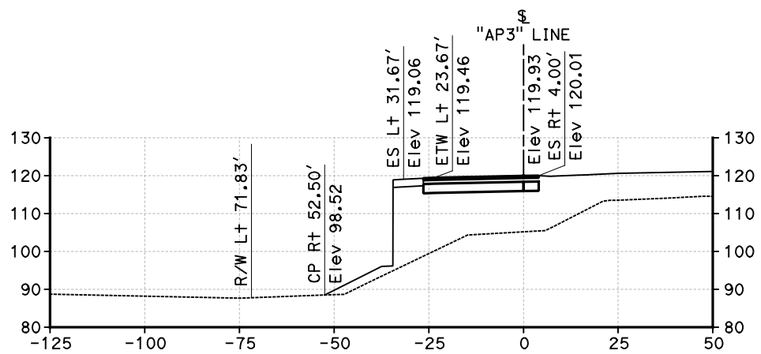

"AP3" LINE
42+50

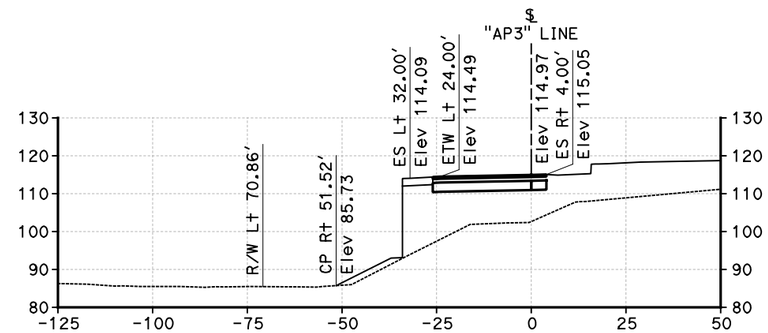

"AP3" LINE
44+00

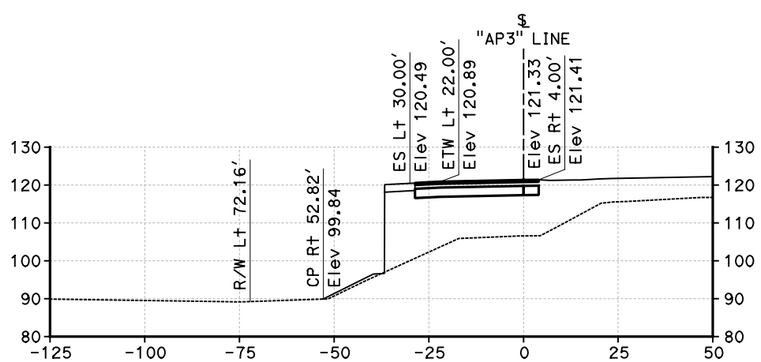

"AP3" LINE
42+00

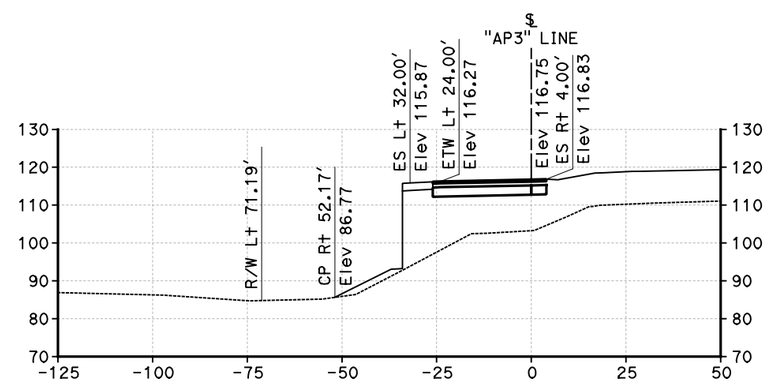

"AP3" LINE
43+50

CROSS SECTIONS

"AP3" LINE
Sta 42+00 TO Sta 44+50
SCALE 1"=20'

DESIGN STUDY ONLY

REVISED BY	DATE REVISED

CALCULATED-DESIGNED BY
CHECKED BY
CONSULTANT FUNCTIONAL SUPERVISOR

STATE OF CALIFORNIA - DEPARTMENT OF TRANSPORTATION
Caltrans

LAST REVISION 00-00-00
DATE PLOTTED => 8/28/2013
TIME PLOTTED => 10:22:48 AM

RELATIVE BORDER SCALE IS IN INCHES 0 1 2 3

UNIT 2998

PROJECT NUMBER & PHASE 12000202771

Dist	COUNTY	ROUTE	POST MILES TOTAL PROJECT	SHEET No.	TOTAL SHEETS
12	Ora	5	3.0/3.7	41	51

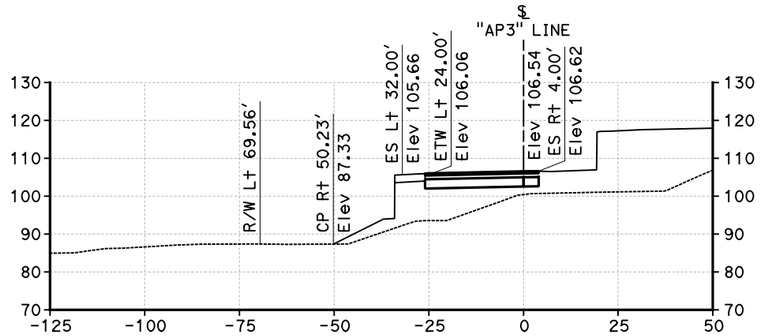

"AP3" LINE
46+00

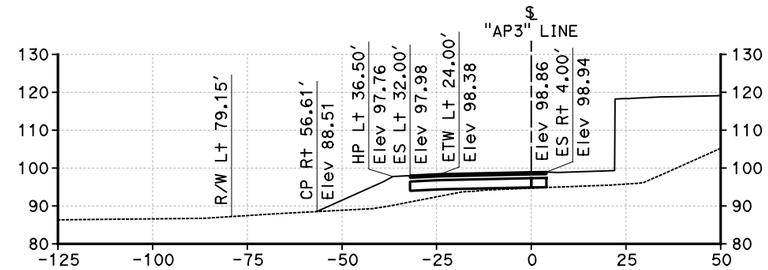

"AP3" LINE
47+50

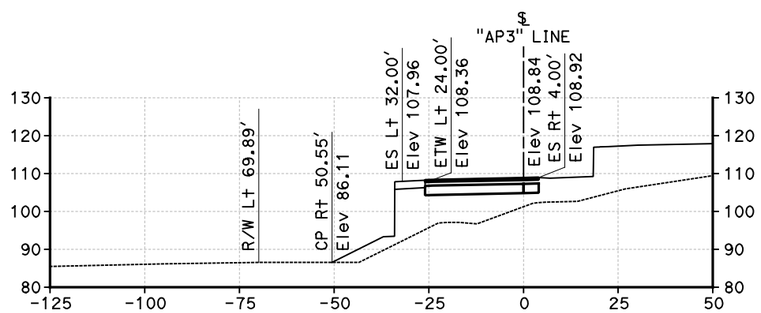

"AP3" LINE
45+50

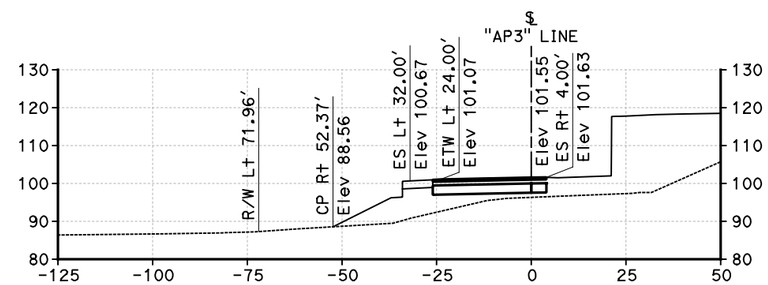

"AP3" LINE
47+00

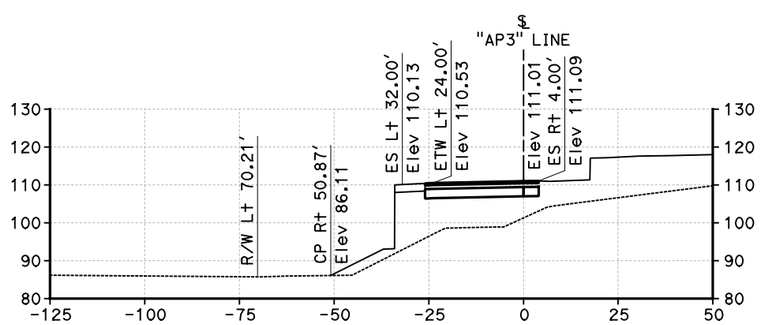

"AP3" LINE
45+00

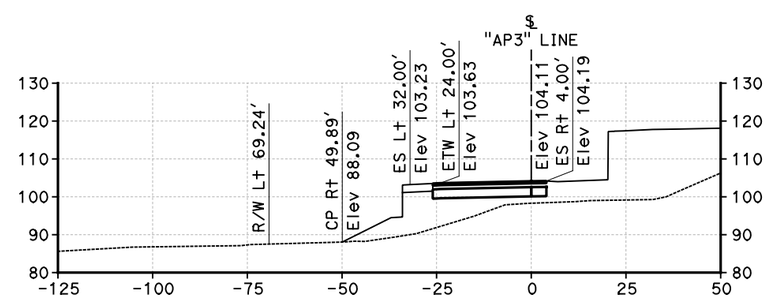

"AP3" LINE
46+50

CROSS SECTIONS

"AP3" LINE
Sta 45+00 TO Sta 47+50
SCALE 1"=20'

DESIGN STUDY ONLY

STATE OF CALIFORNIA - DEPARTMENT OF TRANSPORTATION

Caltrans

CONSULTANT FUNCTIONAL SUPERVISOR | CALCULATED-DESIGNED BY | CHECKED BY | REVISED BY | DATE REVISED

LAST REVISION 00-00-00 | DATE PLOTTED => 8/28/2013 | TIME PLOTTED => 10:22:49 AM

RELATIVE BORDER SCALE IS IN INCHES 0 1 2 3

UNIT 2998 | PROJECT NUMBER & PHASE 12000202771

Dist	COUNTY	ROUTE	POST MILES TOTAL PROJECT	SHEET No.	TOTAL SHEETS
12	Ora	5	3.0/3.7	42	51

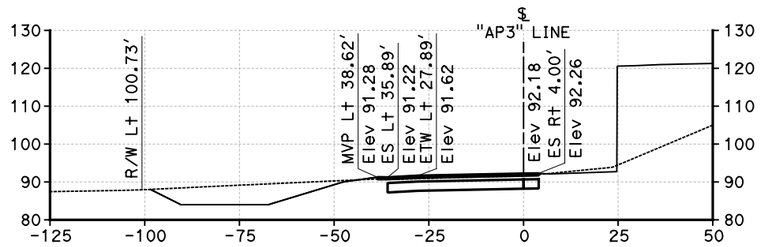

"AP3" LINE
49+00

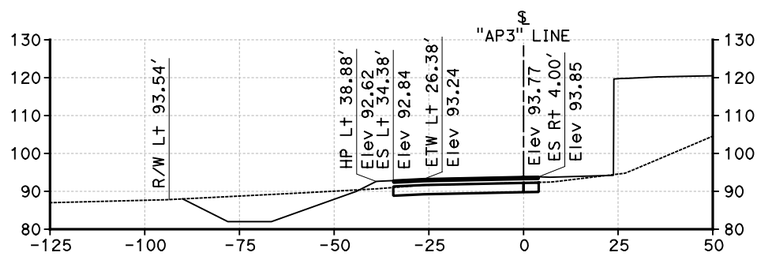

"AP3" LINE
48+50

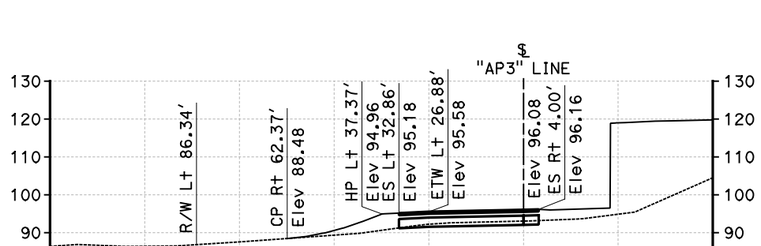

"AP3" LINE
48+00

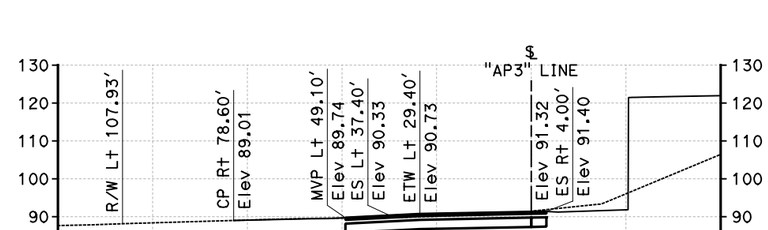

"AP3" LINE
49+50

CROSS SECTIONS

"AP3" LINE
Sta 48+00 TO Sta 49+95
SCALE 1"=20'

DESIGN STUDY ONLY

STATE OF CALIFORNIA - DEPARTMENT OF TRANSPORTATION

Caltrans

CONSULTANT FUNCTIONAL SUPERVISOR | CALCULATED-DESIGNED BY | CHECKED BY

REVISED BY | DATE REVISED

LAST REVISION 00-00-00 | DATE PLOTTED => 8/28/2013 | TIME PLOTTED => 10:22:49 AM

RELATIVE BORDER SCALE IS IN INCHES 0 1 2 3

UNIT 2998 | PROJECT NUMBER & PHASE 12000202771

Dist	COUNTY	ROUTE	POST MILES TOTAL PROJECT	SHEET No.	TOTAL SHEETS
12	Ora	5	3.0/3.7	43	51

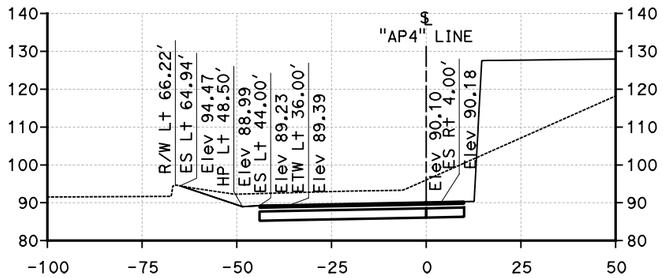

"AP4" LINE
33+00

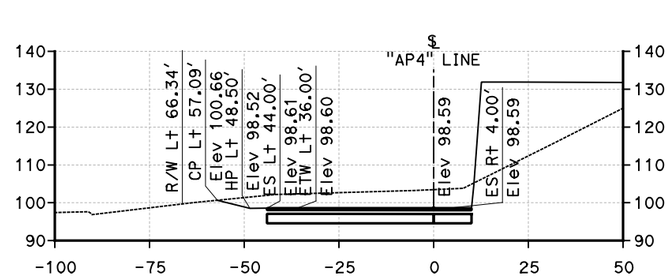

"AP4" LINE
34+50

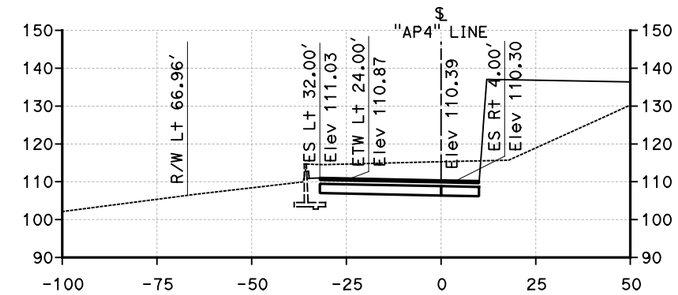

"AP4" LINE
36+00

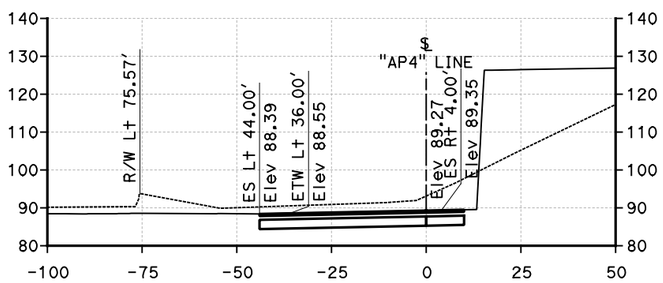

"AP4" LINE
32+50

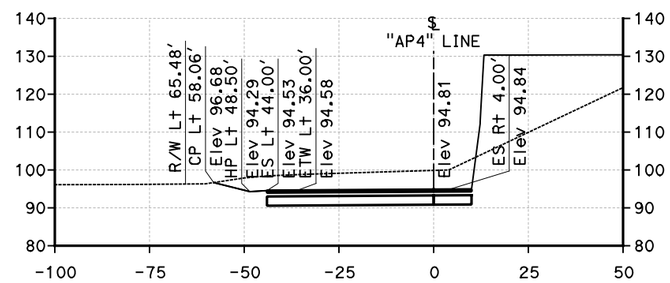

"AP4" LINE
34+00

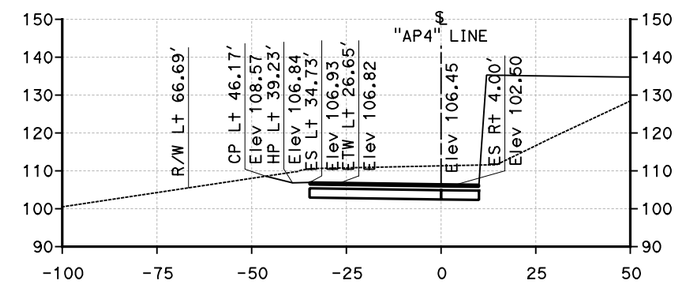

"AP4" LINE
35+50

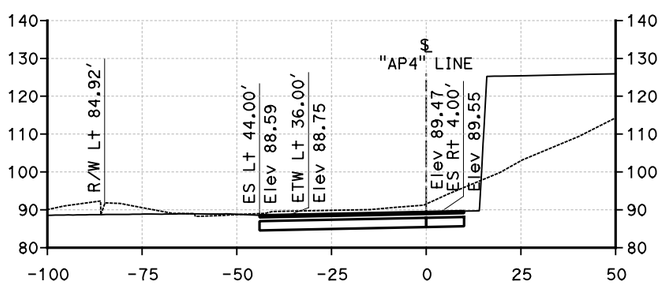

"AP4" LINE
32+00

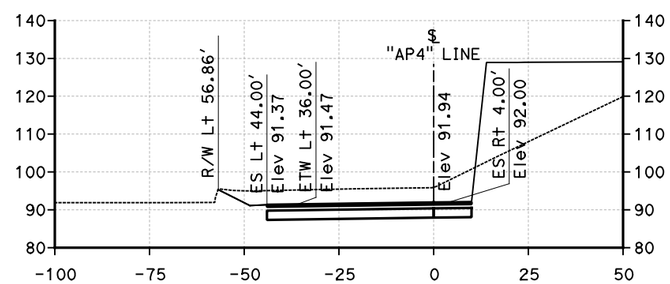

"AP4" LINE
33+50

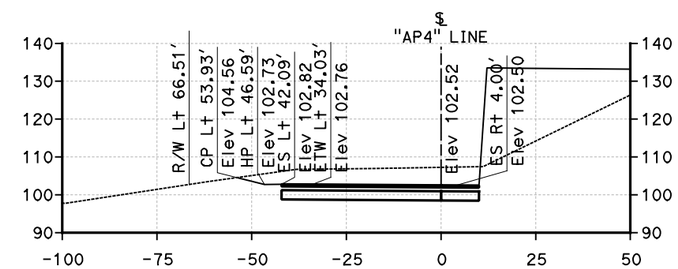

"AP4" LINE
35+00

CROSS SECTIONS

"AP4" LINE
Sta 32+00 TO Sta 36+00
SCALE 1"=20′

STATE OF CALIFORNIA - DEPARTMENT OF TRANSPORTATION

Caltrans

CONSULTANT FUNCTIONAL SUPERVISOR | CALCULATED-DESIGNED BY | CHECKED BY | REVISED BY | DATE REVISED

LAST REVISION 00-00-00 | DATE PLOTTED => 8/28/2013 | TIME PLOTTED => 10:22:51 AM

RELATIVE BORDER SCALE IS IN INCHES 0 1 2 3

UNIT 2998 | PROJECT NUMBER & PHASE 12000202771

Dist	COUNTY	ROUTE	POST MILES TOTAL PROJECT	SHEET No.	TOTAL SHEETS
12	Ora	5	3.0/3.7	44	51

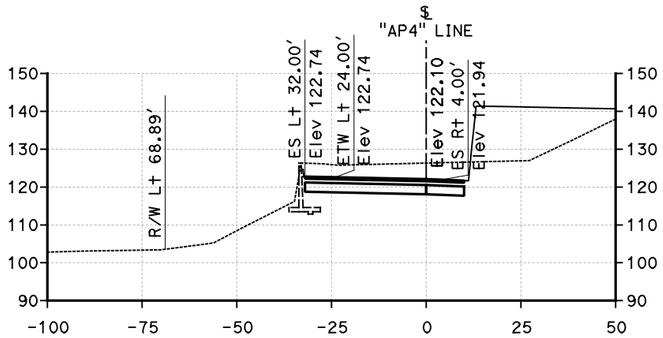

"AP4" LINE
37+50

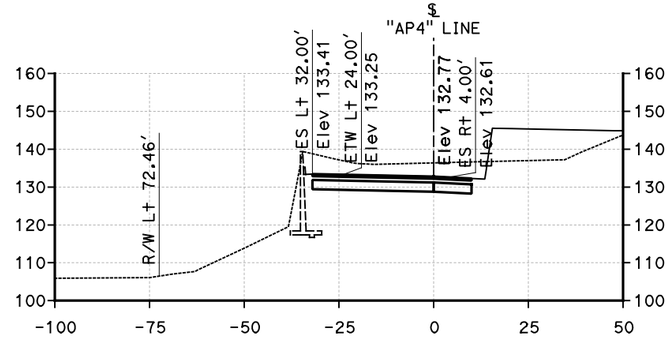

"AP4" LINE
39+00

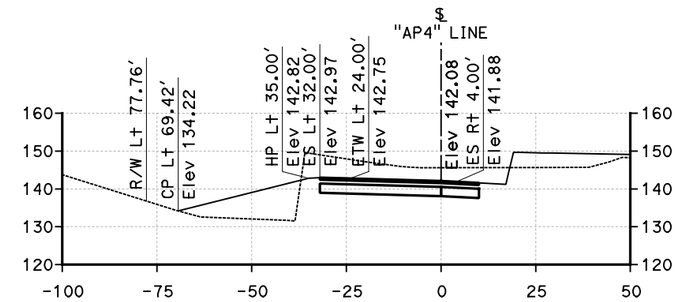

"AP4" LINE
40+50

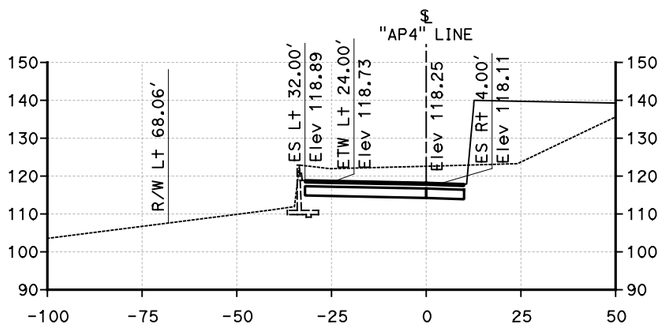

"AP4" LINE
37+00

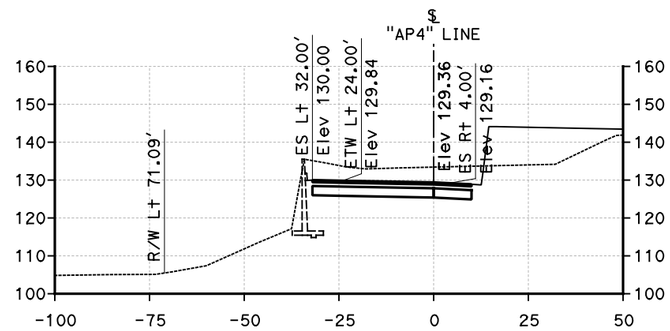

"AP4" LINE
38+50

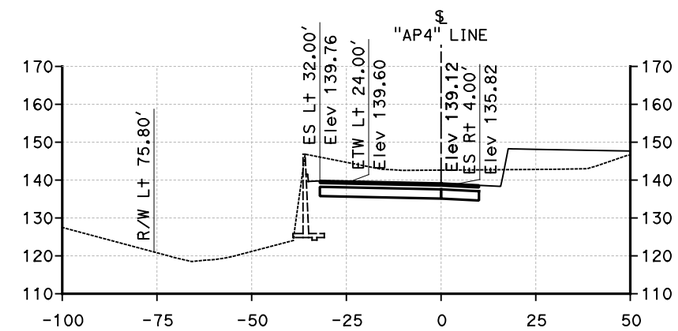

"AP4" LINE
40+00

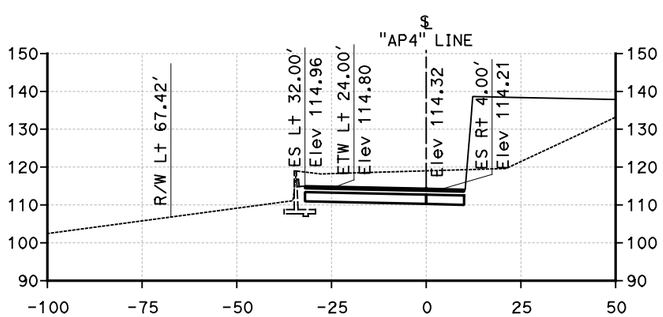

"AP4" LINE
36+50

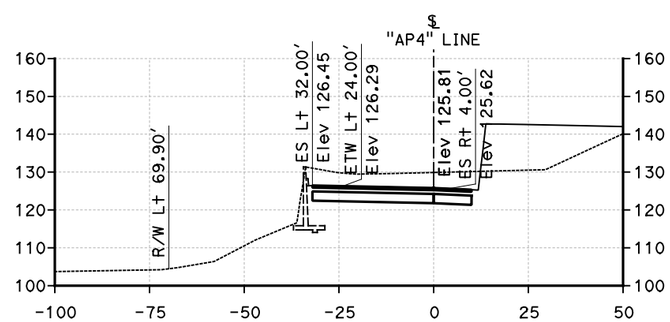

"AP4" LINE
38+00

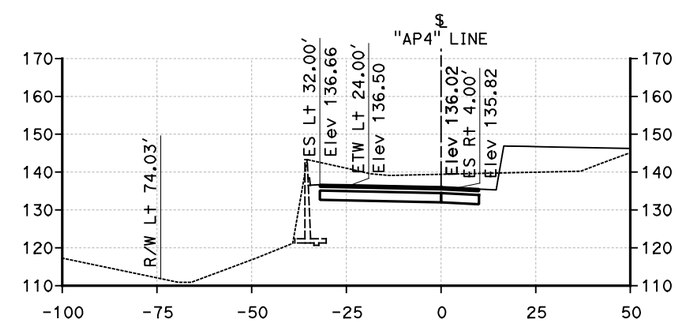

"AP4" LINE
39+50

CROSS SECTIONS

"AP4" LINE
Sta 36+50 TO Sta 40+50
SCALE 1"=20'

STATE OF CALIFORNIA - DEPARTMENT OF TRANSPORTATION

Caltrans

CONSULTANT FUNCTIONAL SUPERVISOR

CALCULATED-DESIGNED BY

CHECKED BY

REVISED BY

DATE REVISED

LAST REVISION 00-00-00

DATE PLOTTED => 8/28/2013
TIME PLOTTED => 10:22:51 AM

RELATIVE BORDER SCALE IS IN INCHES 0 1 2 3

UNIT 2998

PROJECT NUMBER & PHASE 12000202771

Dist	COUNTY	ROUTE	POST MILES TOTAL PROJECT	SHEET No.	TOTAL SHEETS
12	Ora	5	3.0/3.7	45	51

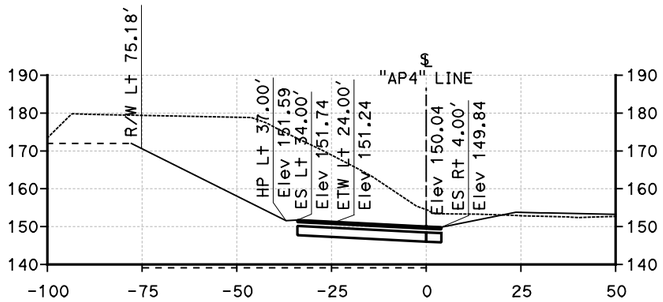

"AP4" LINE
42+00

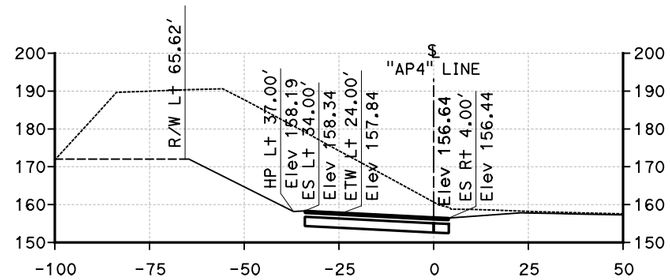

"AP4" LINE
43+50

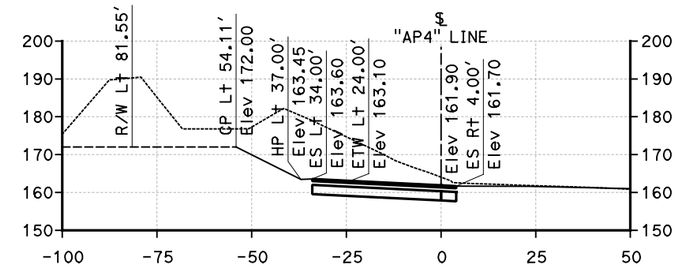

"AP4" LINE
45+00

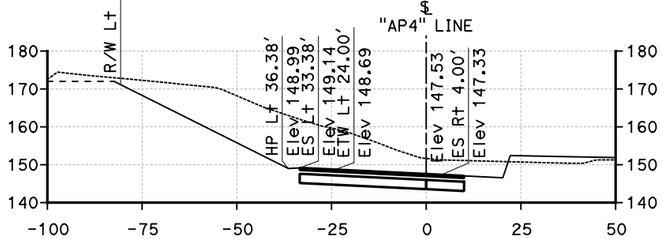

"AP4" LINE
41+50

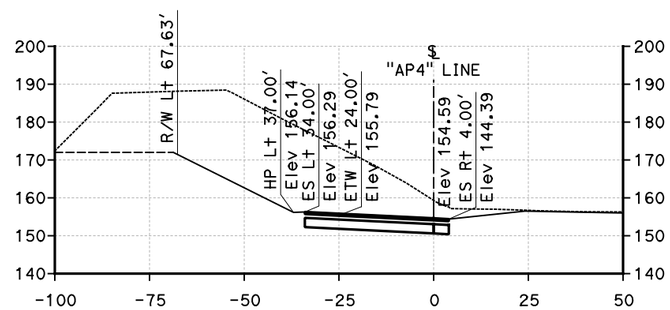

"AP4" LINE
43+00

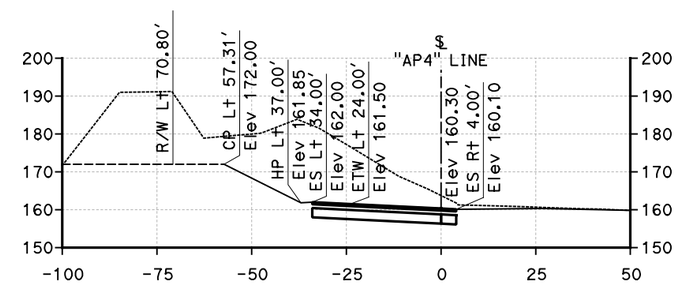

"AP4" LINE
44+50

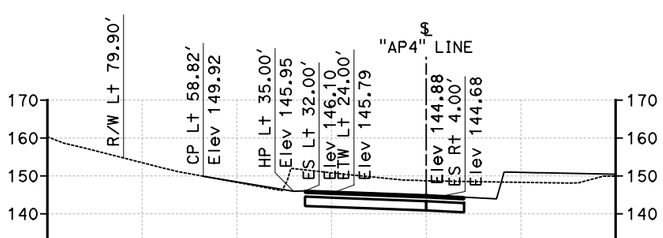

"AP4" LINE
41+00

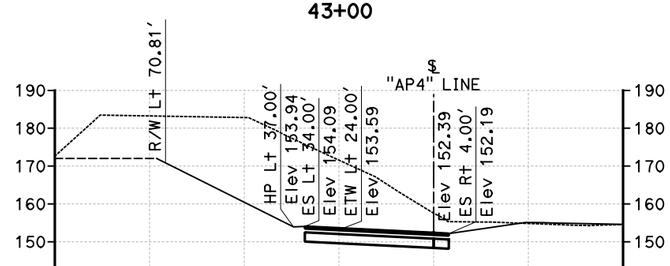

"AP4" LINE
42+50

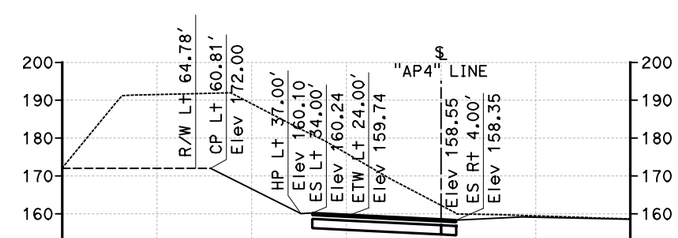

"AP4" LINE
44+00

CROSS SECTIONS

"AP4" LINE
Sta 41+00 TO Sta 45+00
SCALE 1"=20'

STATE OF CALIFORNIA - DEPARTMENT OF TRANSPORTATION

Caltrans

CONSULTANT FUNCTIONAL SUPERVISOR

CALCULATED-DESIGNED BY

CHECKED BY

REVISED BY

DATE REVISED

LAST REVISION 00-00-00

DATE PLOTTED => 8/28/2013
TIME PLOTTED => 10:22:52 AM

RELATIVE BORDER SCALE IS IN INCHES 0 1 2 3

UNIT 2998

PROJECT NUMBER & PHASE 12000202771

Dist	COUNTY	ROUTE	POST MILES TOTAL PROJECT	SHEET No.	TOTAL SHEETS
12	Ora	5	3.0/3.7	46	51

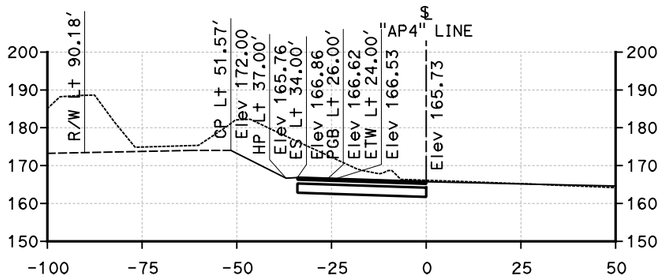

"AP4" LINE
46+50

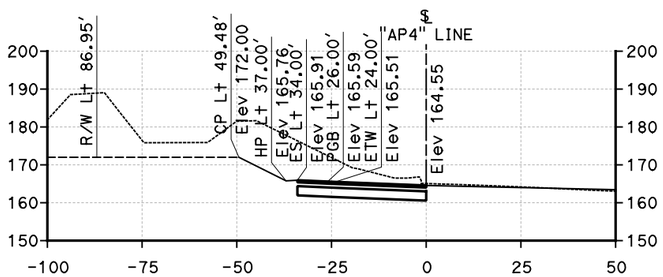

"AP4" LINE
46+00

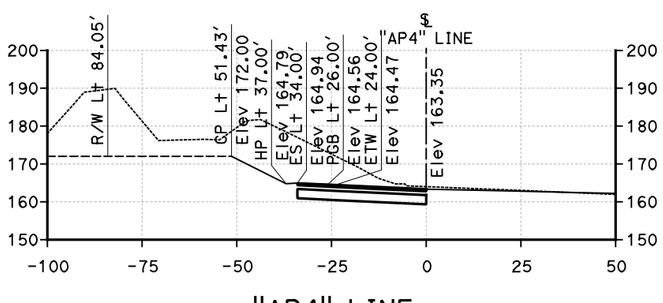

"AP4" LINE
45+50

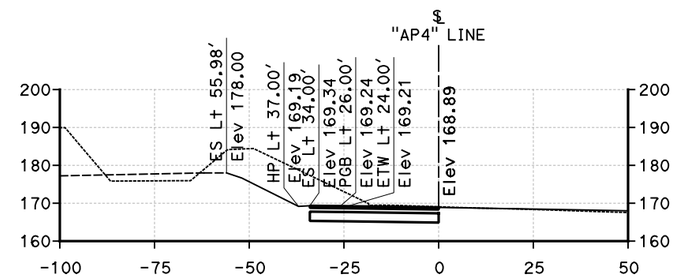

"AP4" LINE
48+00

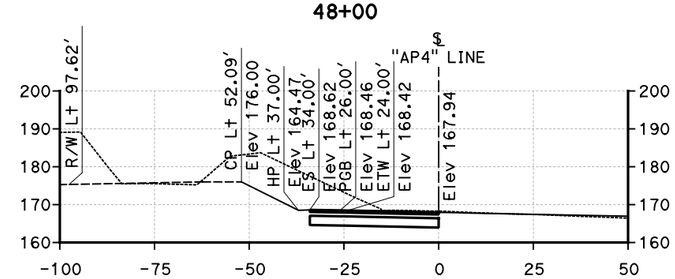

"AP4" LINE
47+50

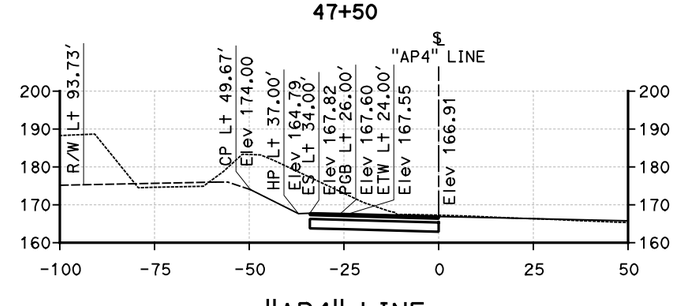

"AP4" LINE
47+00

CROSS SECTIONS

"AP4" LINE
Sta 45+50 TO Sta 48+00
SCALE 1"=20'

REVISED BY	DATE REVISED

CALCULATED-DESIGNED BY
CHECKED BY
CONSULTANT FUNCTIONAL SUPERVISOR

STATE OF CALIFORNIA - DEPARTMENT OF TRANSPORTATION

Caltrans

LAST REVISION 00-00-00
DATE PLOTTED => 8/28/2013
TIME PLOTTED => 10:22:52 AM

RELATIVE BORDER SCALE IS IN INCHES 0 1 2 3

UNIT 2998

PROJECT NUMBER & PHASE 12000202771

Dist	COUNTY	ROUTE	POST MILES TOTAL PROJECT	SHEET No.	TOTAL SHEETS
12	Ora	5	3.0/3.7	47	51

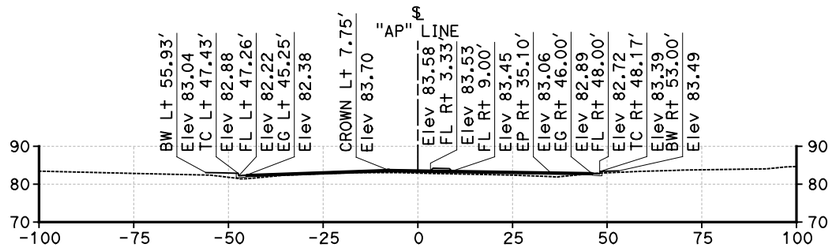

"AP" LINE
14+50

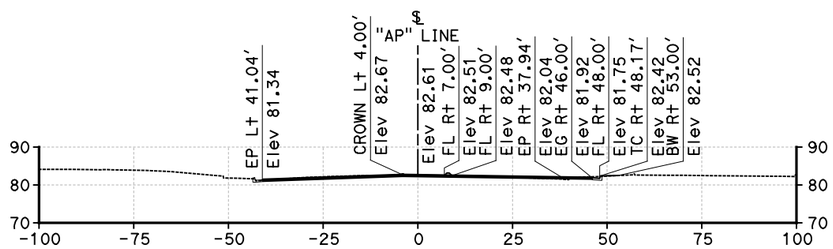

"AP" LINE
14+00

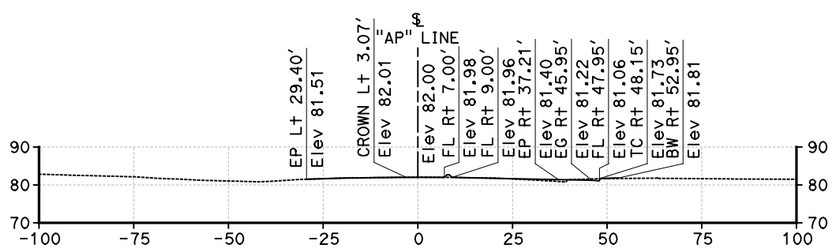

"AP" LINE
13+50

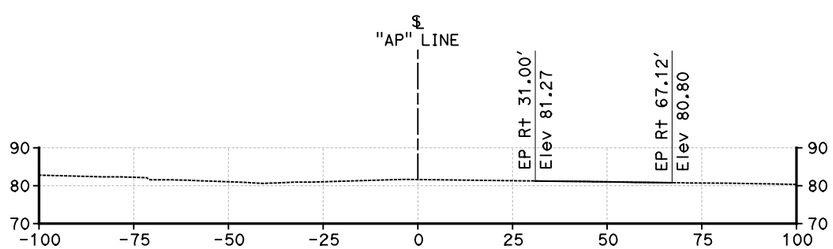

"AP" LINE
13+12

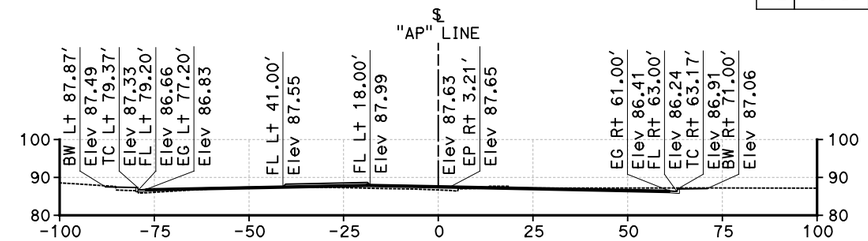

"AP" LINE
16+50

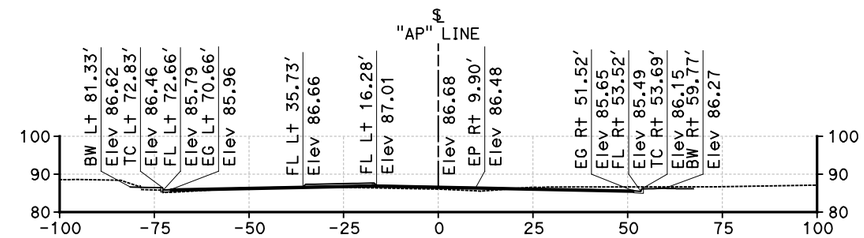

"AP" LINE
16+00

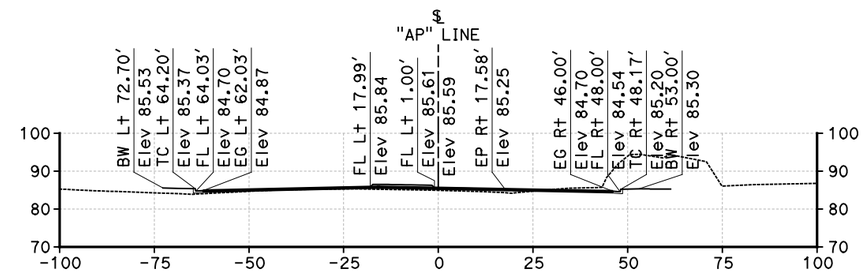

"AP" LINE
15+50

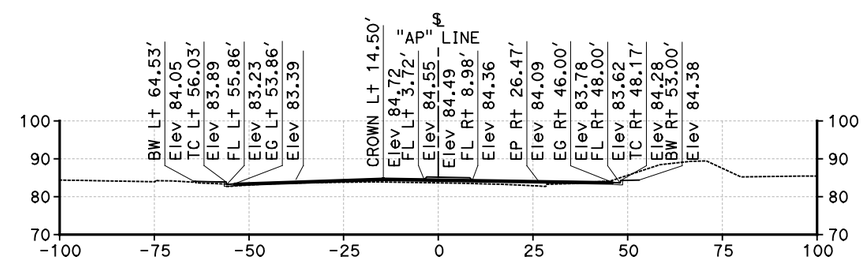

"AP" LINE
15+00

CROSS SECTIONS

"AP" LINE
Sta 13+12 TO Sta 16+50
SCALE 1"=20'

DESIGN STUDY ONLY

STATE OF CALIFORNIA - DEPARTMENT OF TRANSPORTATION
Caltrans

CONSULTANT FUNCTIONAL SUPERVISOR | CALCULATED-DESIGNED BY | CHECKED BY | REVISED BY | DATE REVISED

LAST REVISION 00-00-00 | DATE PLOTTED => 8/28/2013 | TIME PLOTTED => 10:22:44 AM

RELATIVE BORDER SCALE IS IN INCHES 0 1 2 3 | UNIT 2998 | PROJECT NUMBER & PHASE 12000202771

Dist	COUNTY	ROUTE	POST MILES TOTAL PROJECT	SHEET No.	TOTAL SHEETS
12	Ora	5	3.0/3.7	48	51

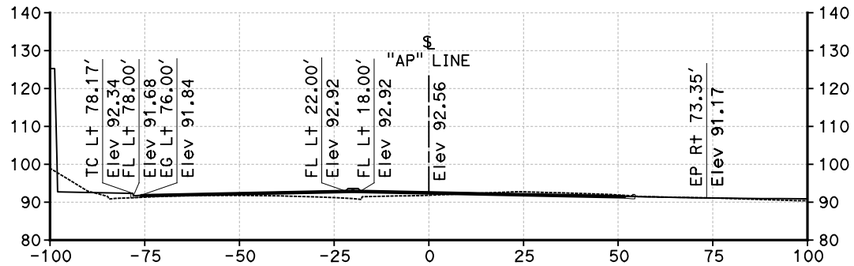

"AP" LINE
18+50

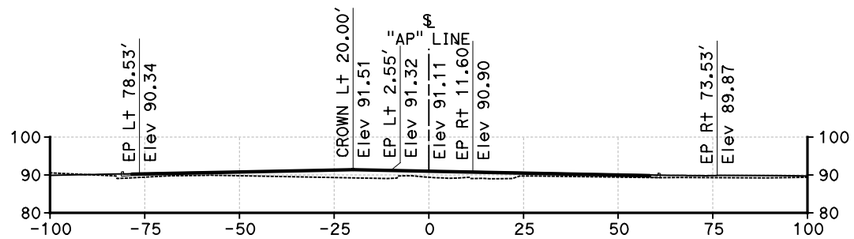

"AP" LINE
18+00

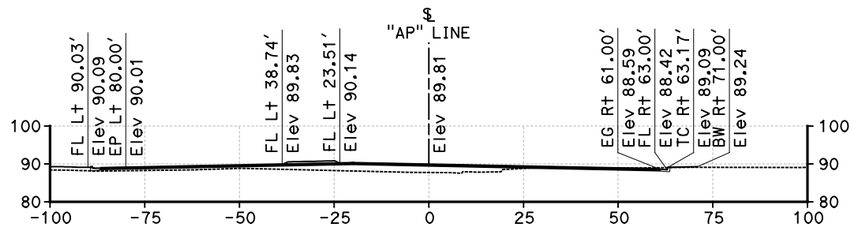

"AP" LINE
17+50

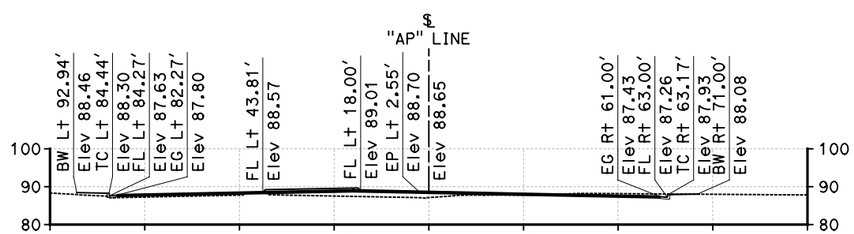

"AP" LINE
17+00

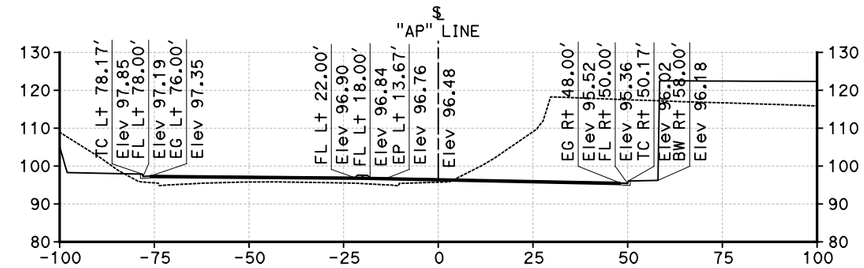

"AP" LINE
20+00

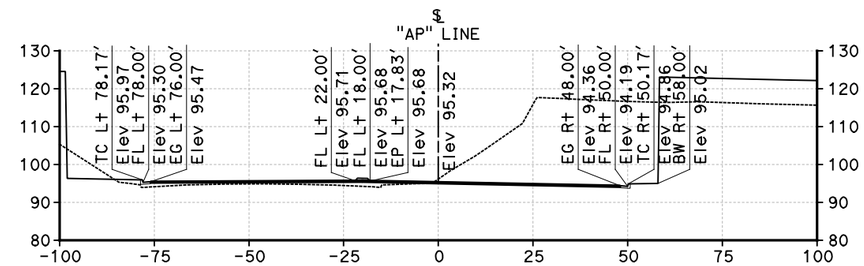

"AP" LINE
19+50

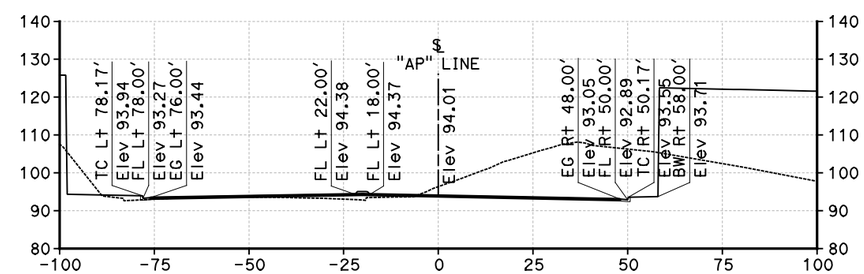

"AP" LINE
19+00

CROSS SECTIONS

"AP" LINE
Sta 17+00 TO Sta 20+00
SCALE 1"=20'

STATE OF CALIFORNIA - DEPARTMENT OF TRANSPORTATION
Caltrans

CONSULTANT FUNCTIONAL SUPERVISOR | CALCULATED-DESIGNED BY | CHECKED BY | REVISED BY | DATE REVISED

LAST REVISION 00-00-00 | DATE PLOTTED => 8/28/2013 | TIME PLOTTED => 10:22:45 AM

RELATIVE BORDER SCALE IS IN INCHES 0 1 2 3 | UNIT 2998 | PROJECT NUMBER & PHASE 12000202771

Dist	COUNTY	ROUTE	POST MILES TOTAL PROJECT	SHEET No.	TOTAL SHEETS
12	Ora	5	3.0/3.7	49	51

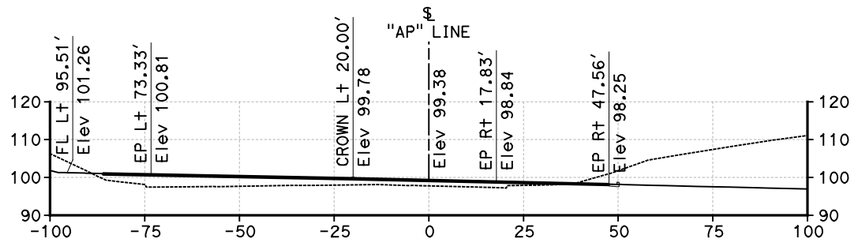

"AP" LINE
21+50

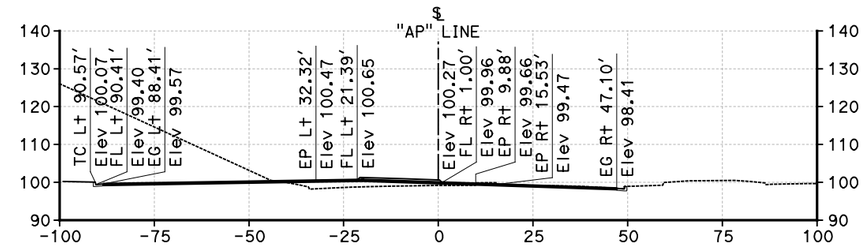

"AP" LINE
23+00

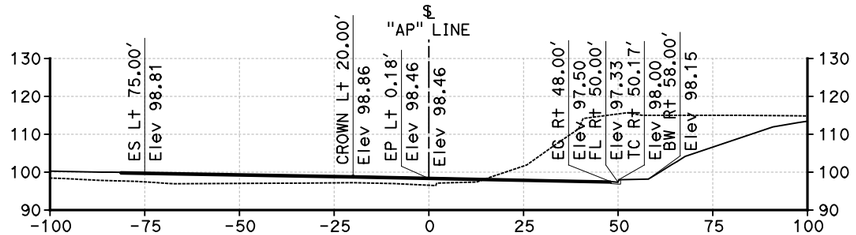

"AP" LINE
21+00

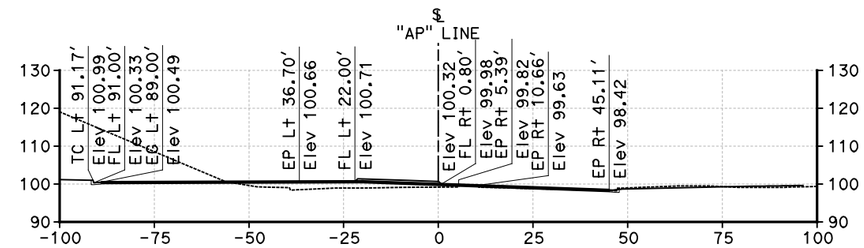

"AP" LINE
22+50

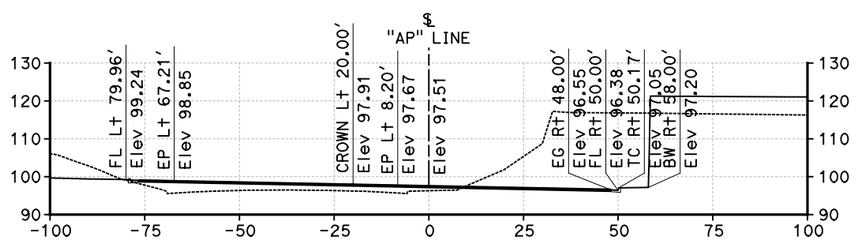

"AP" LINE
20+50

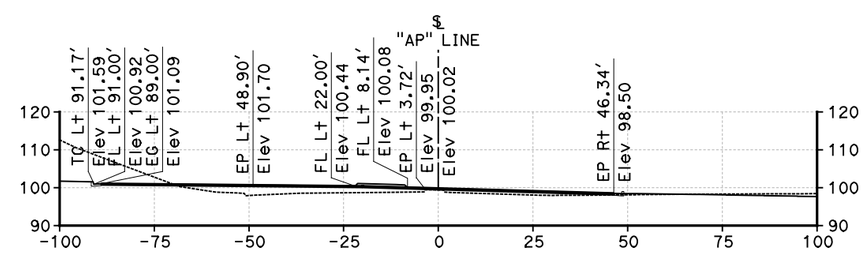

"AP" LINE
22+00

CROSS SECTIONS

"AP" LINE
Sta 20+50 TO Sta 23+00
SCALE 1"=20'

STATE OF CALIFORNIA - DEPARTMENT OF TRANSPORTATION

Caltrans

CONSULTANT FUNCTIONAL SUPERVISOR

CALCULATED-DESIGNED BY

CHECKED BY

REVISED BY

DATE REVISED

LAST REVISION 00-00-00

DATE PLOTTED => 8/28/2013
TIME PLOTTED => 10:22:45 AM

RELATIVE BORDER SCALE IS IN INCHES 0 1 2 3

UNIT 2998

PROJECT NUMBER & PHASE 12000202771

Dist	COUNTY	ROUTE	POST MILES TOTAL PROJECT	SHEET No.	TOTAL SHEETS
12	Ora	5	3.0/3.7	50	51

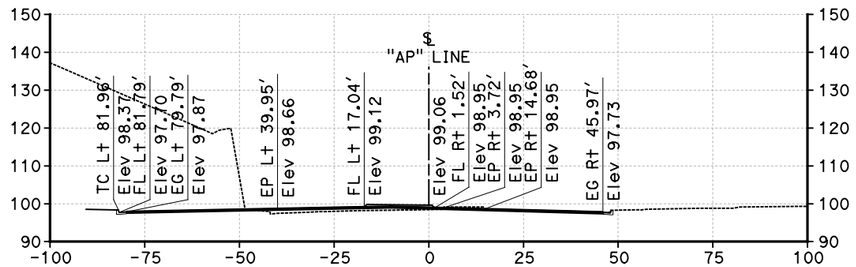

"AP" LINE
24+50

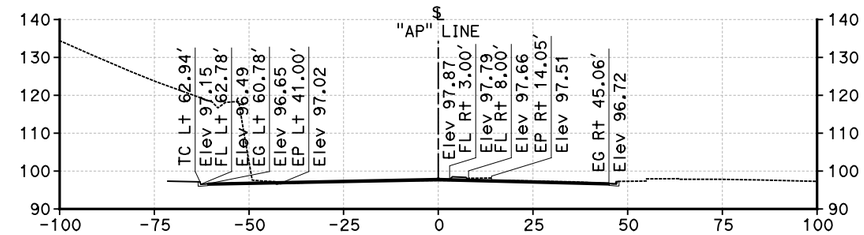

"AP" LINE
26+00

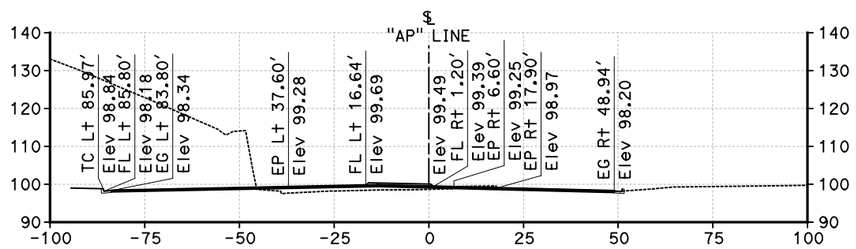

"AP" LINE
24+00

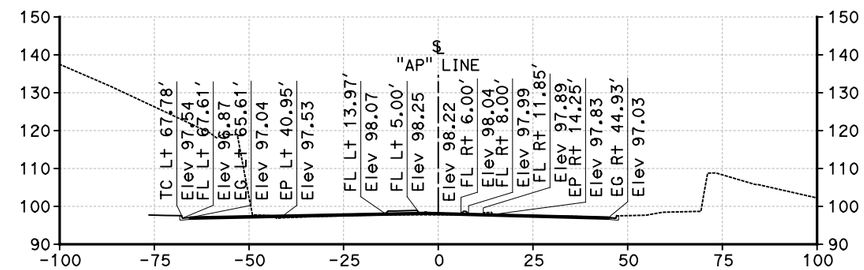

"AP" LINE
25+50

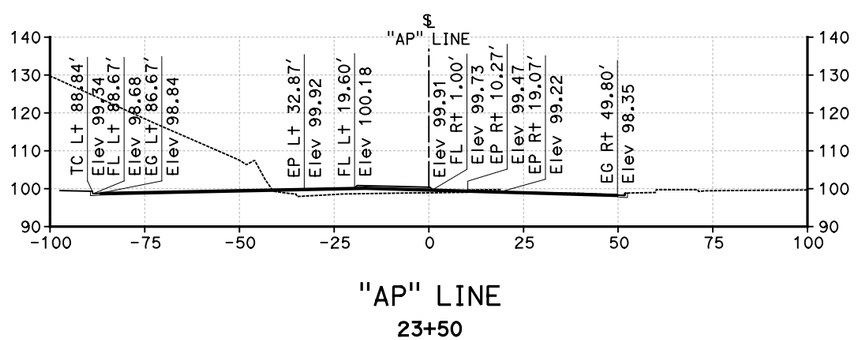

"AP" LINE
23+50

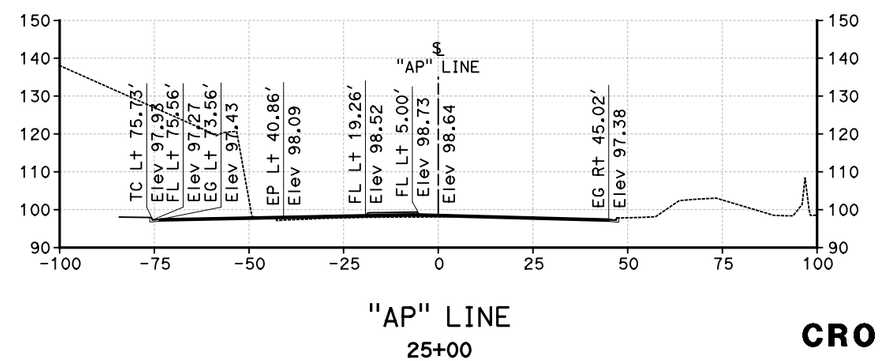

"AP" LINE
25+00

CROSS SECTIONS

"AP" LINE
Sta 23+50 TO Sta 26+00
SCALE 1"=20'

STATE OF CALIFORNIA - DEPARTMENT OF TRANSPORTATION

Caltrans

CONSULTANT FUNCTIONAL SUPERVISOR | CALCULATED-DESIGNED BY | CHECKED BY

REVISED BY | DATE REVISED

LAST REVISION 00-00-00 | DATE PLOTTED => 8/28/2013 | TIME PLOTTED => 10:22:46 AM

RELATIVE BORDER SCALE IS IN INCHES 0 1 2 3

UNIT 2998 | PROJECT NUMBER & PHASE 12000202771

Dist	COUNTY	ROUTE	POST MILES TOTAL PROJECT	SHEET No.	TOTAL SHEETS
12	Ora	5	3.0/3.7	51	51

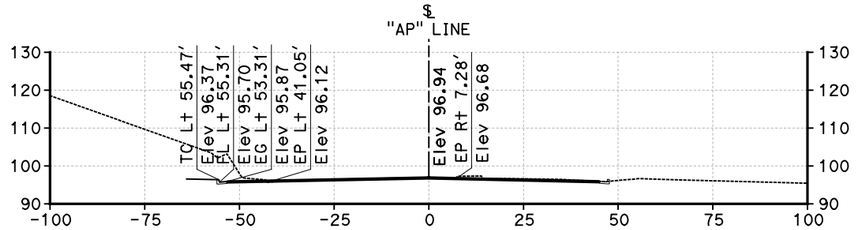

"AP" LINE
27+50

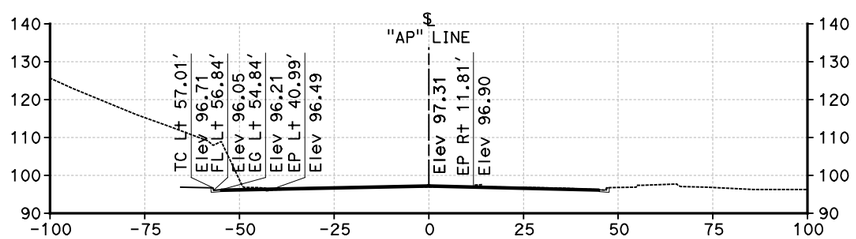

"AP" LINE
27+00

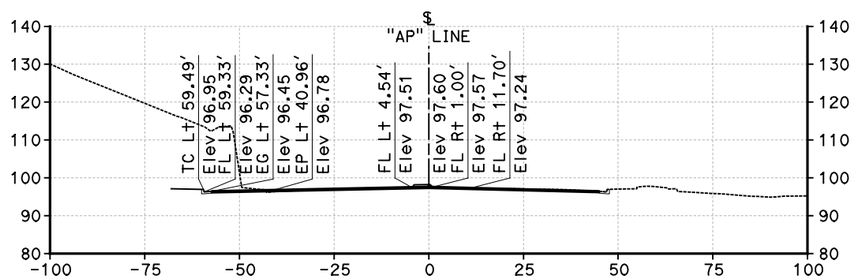

"AP" LINE
26+50

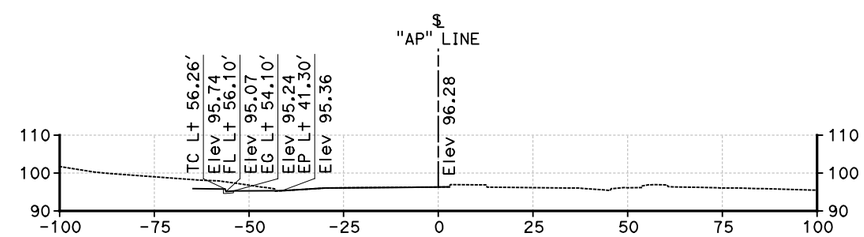

"AP" LINE
28+26.79

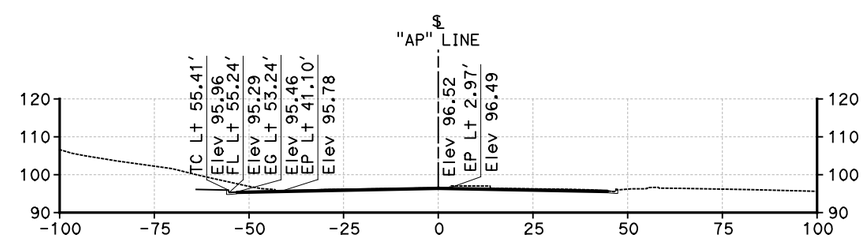

"AP" LINE
28+00

CROSS SECTIONS

"AP" LINE
Sta 26+50 TO Sta 28+30
SCALE 1"=20′

STATE OF CALIFORNIA - DEPARTMENT OF TRANSPORTATION
Caltrans

CONSULTANT FUNCTIONAL SUPERVISOR | CALCULATED-DESIGNED BY | CHECKED BY

REVISED BY | DATE REVISED

LAST REVISION 00-00-00 | DATE PLOTTED => 8/28/2013 | TIME PLOTTED => 10:22:46 AM

RELATIVE BORDER SCALE IS IN INCHES 0 1 2 3

UNIT 2998 | PROJECT NUMBER & PHASE 12000202771