FOR DESIGN STUDY ONLY

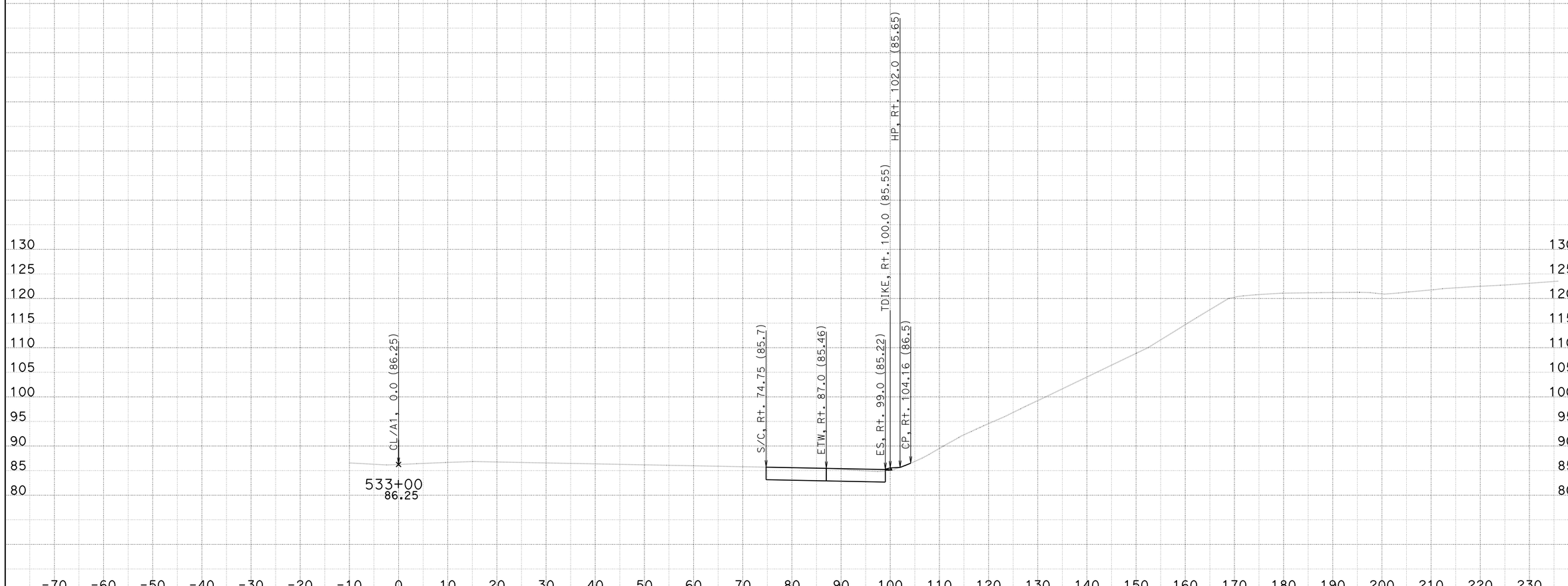

CONTRACT: 11-2T2504

DATE: 2/27/2014

DIST/CO/RTE/PM: 11-SD-805-9.5/10.3

KC Project: 08161

File: U:Q61\CCO WORK\North Bound\EAR\a1_nbcco12_nr_r16.ear PROJECT ID: 1112000216

SCALE: 1" = 10' Horiz.
1" = 10' Vert.

All Dimensions are US Survey Feet

A

CROSS SECTIONS

SHEET 1 OF XXX

FOR DESIGN STUDY ONLY

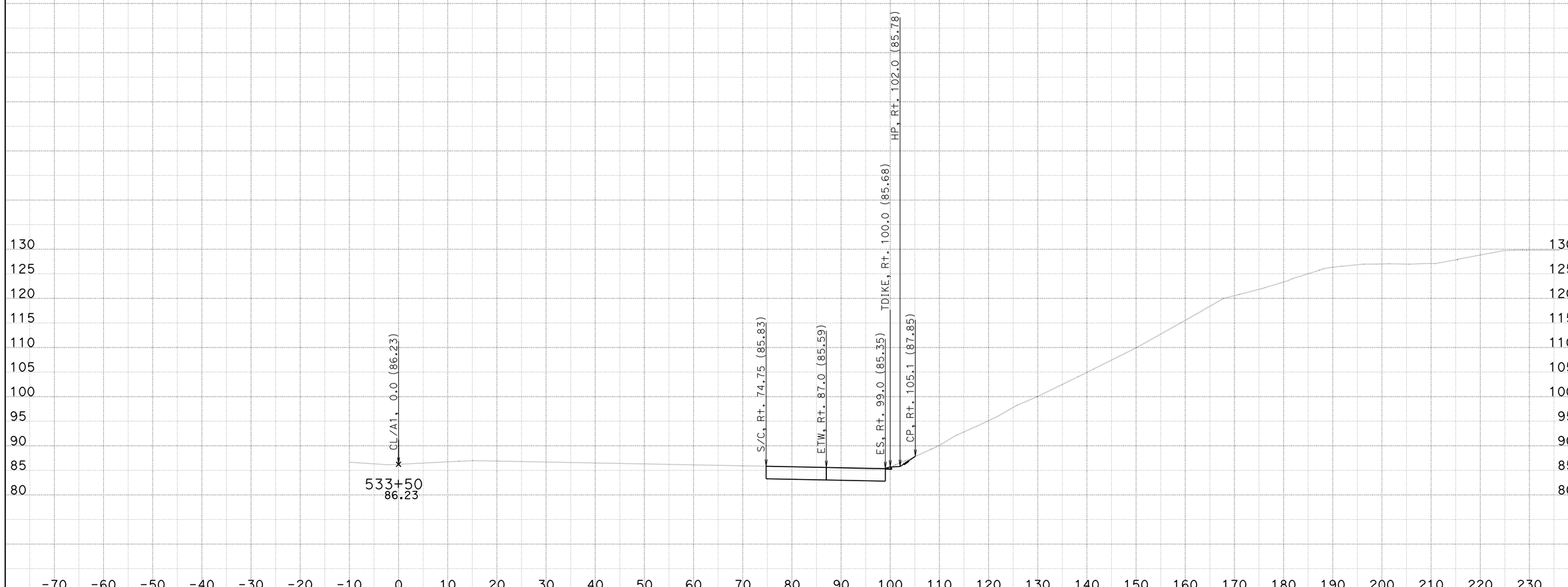

CONTRACT: 11-2T2504

DATE: 2/27/2014

DIST/CO/RTE/PM: 11-SD-805-9.5/10.3

KC Project: 08161

File: U:Q61\CCO WORK\North Bound\EAR\a1_nbcco12_nr_r16.ear PROJECT ID: 1112000216

SCALE: 1" = 10' Horiz.
1" = 10' Vert.

All Dimensions are US Survey Feet

A

CROSS SECTIONS

SHEET 2 OF XXX

FOR DESIGN STUDY ONLY

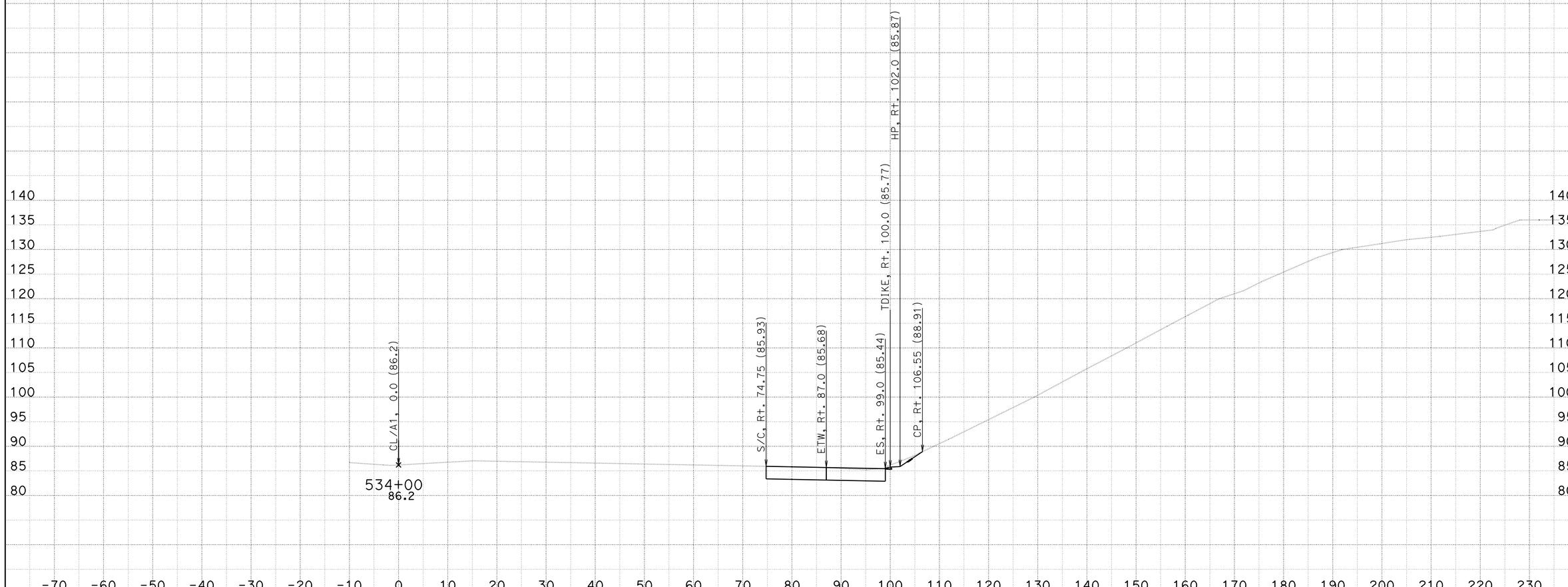

CONTRACT: 11-2T2504

DIST/CO/RTE/PM: 11-SD-805-9.5/10.3

DATE: 2/27/2014

KC Project: 08161 File: U:Q61\CCO WORK\North Bound\EAR\a1_nbcco12_nr_r16.ear PROJECT ID: 1112000216

SCALE: 1" = 10' Horiz.
1" = 10' Vert.

All Dimensions are US Survey Feet

A

CROSS SECTIONS

SHEET 3 OF XXX

FOR DESIGN STUDY ONLY

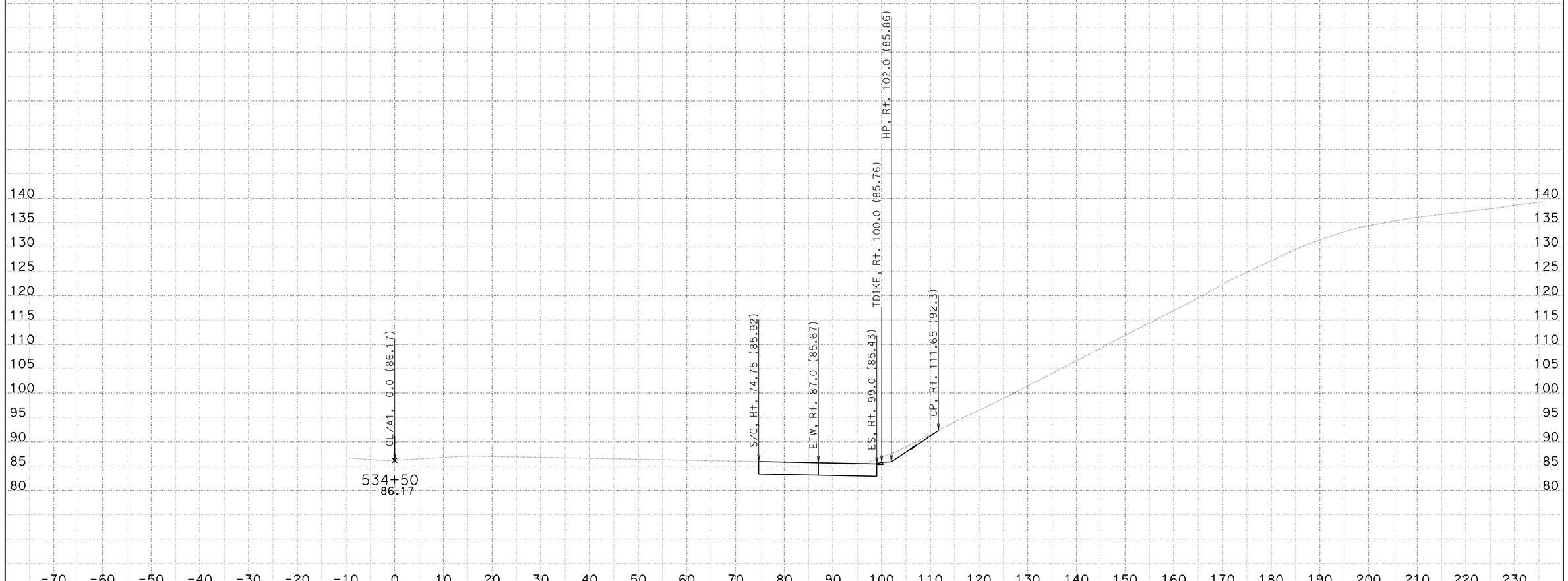

CONTRACT: 11-2T2504

DIST/CO/RTE/PM: 11-SD-805-9.5/10.3

DATE: 2/27/2014

KC Project: 08161 File: U:Q61\CCO WORK\North Bound\EAR\a1_nbcco12_nr_r16.ear PROJECT ID: 1112000216

SCALE: 1" = 10' Horiz.
1" = 10' Vert.

All Dimensions are US Survey Feet

A

CROSS SECTIONS

SHEET 4 OF XXX

FOR DESIGN STUDY ONLY

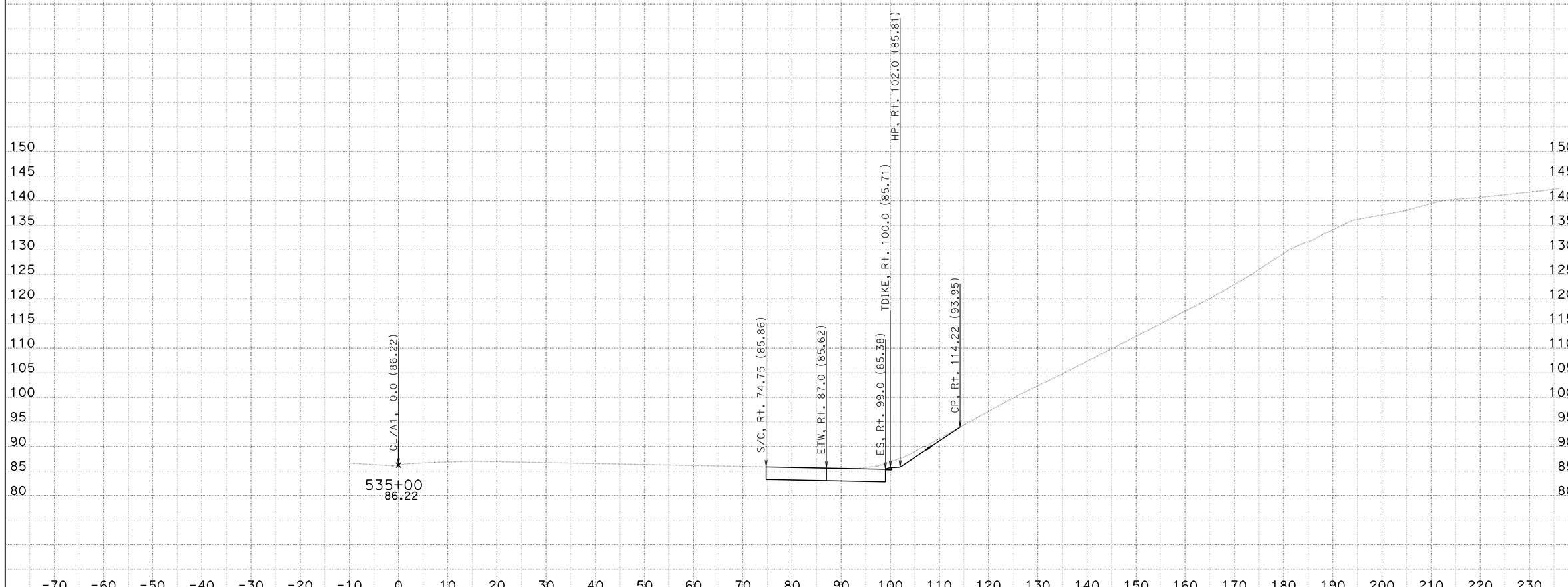

CONTRACT: 11-2T2504

DIST/CO/RTE/PM: 11-SD-805-9.5/10.3

DATE: 2/27/2014

KC Project: 08161 File: U:Q61\CCO WORK\North Bound\EAR\a1_nbcco12_nr_r16.ear PROJECT ID: 1112000216

SCALE: 1" = 10' Horiz.
1" = 10' Vert.

All Dimensions are US Survey Feet

A

CROSS SECTIONS

SHEET 5 OF XXX

FOR DESIGN STUDY ONLY

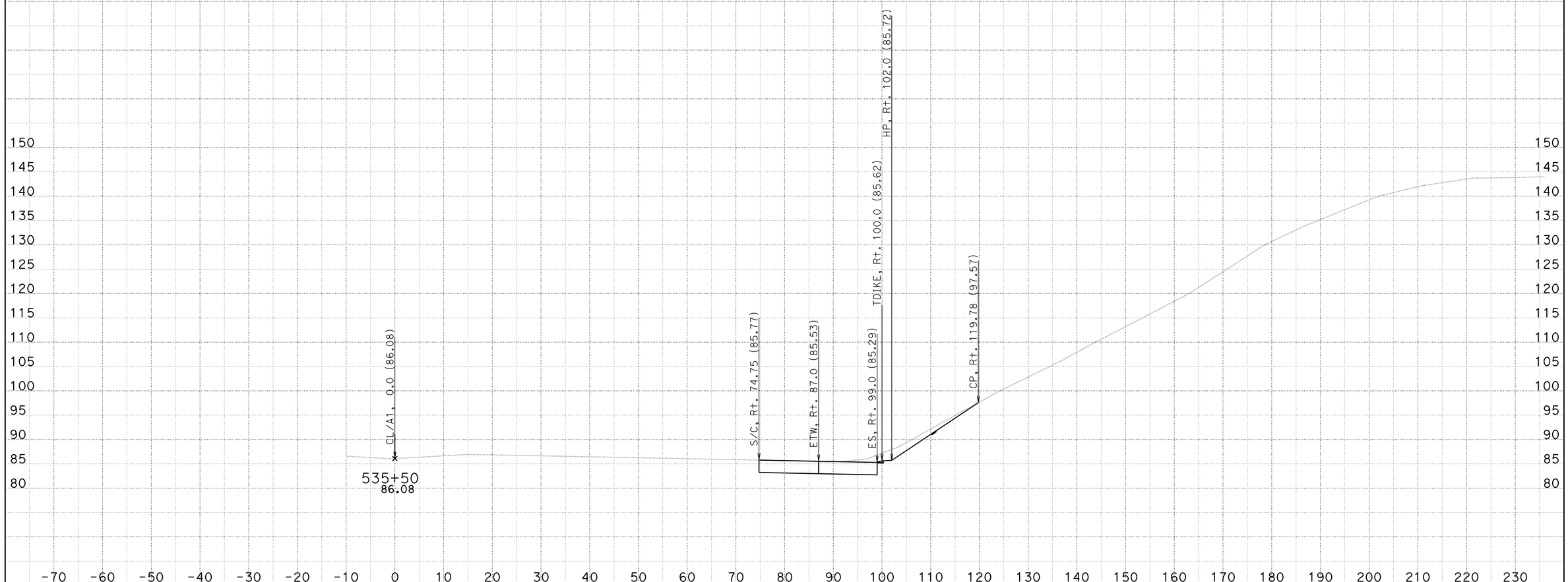

CONTRACT: 11-2T2504

DIST/CO/RTE/PM: 11-SD-805-9.5/10.3

DATE: 2/27/2014

KC Project: 08161 File: U:Q61\CCO WORK\North Bound\EAR\a1_nbcco12_nr_r16.ear PROJECT ID: 1112000216

SCALE: 1" = 10' Horiz.
1" = 10' Vert.

All Dimensions are US Survey Feet

A

CROSS SECTIONS

SHEET 6 OF XXX

FOR DESIGN STUDY ONLY

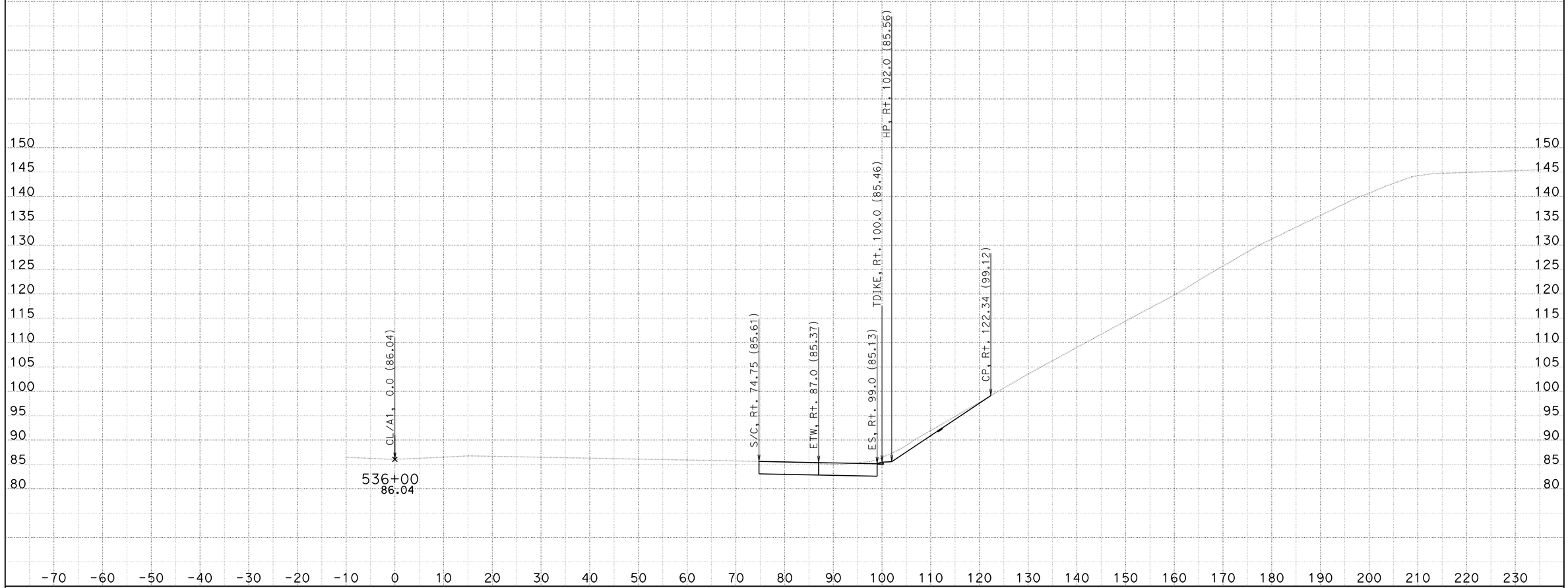

CONTRACT: 11-2T2504

DIST/CO/RTE/PM: 11-SD-805-9.5/10.3

DATE: 2/27/2014

KC Project: 08161 File: U:Q61\CCO WORK\North Bound\EAR\a1_nbcco12_nr_r16.ear PROJECT ID: 1112000216

SCALE: 1" = 10' Horiz.
1" = 10' Vert.

All Dimensions are US Survey Feet

A

CROSS SECTIONS

SHEET 7 OF XXX

FOR DESIGN STUDY ONLY

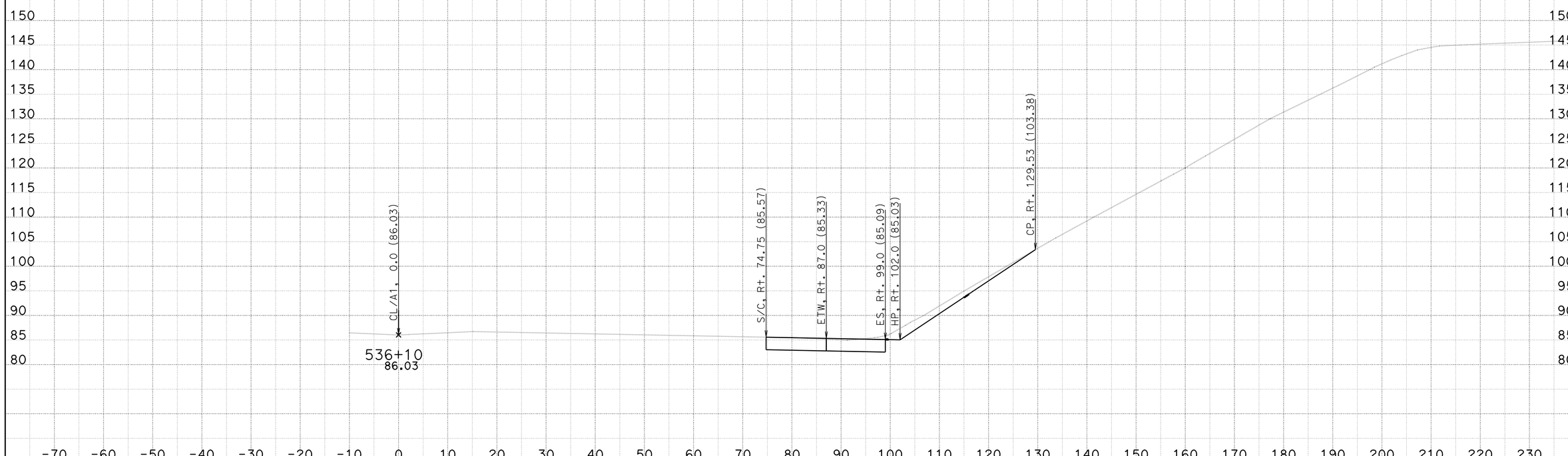

CONTRACT: 11-2T2504

DIST/CO/RTE/PM: 11-SD-805-9.5/10.3

DATE: 2/27/2014

KC Project: 08161 File: U:Q61\CCO WORK\North Bound\EAR\a1_nbcco12_nr_r16.ear PROJECT ID: 1112000216

SCALE: 1" = 10' Horiz.
1" = 10' Vert.

All Dimensions are US Survey Feet

A

CROSS SECTIONS

SHEET 8 OF XXX

FOR DESIGN STUDY ONLY

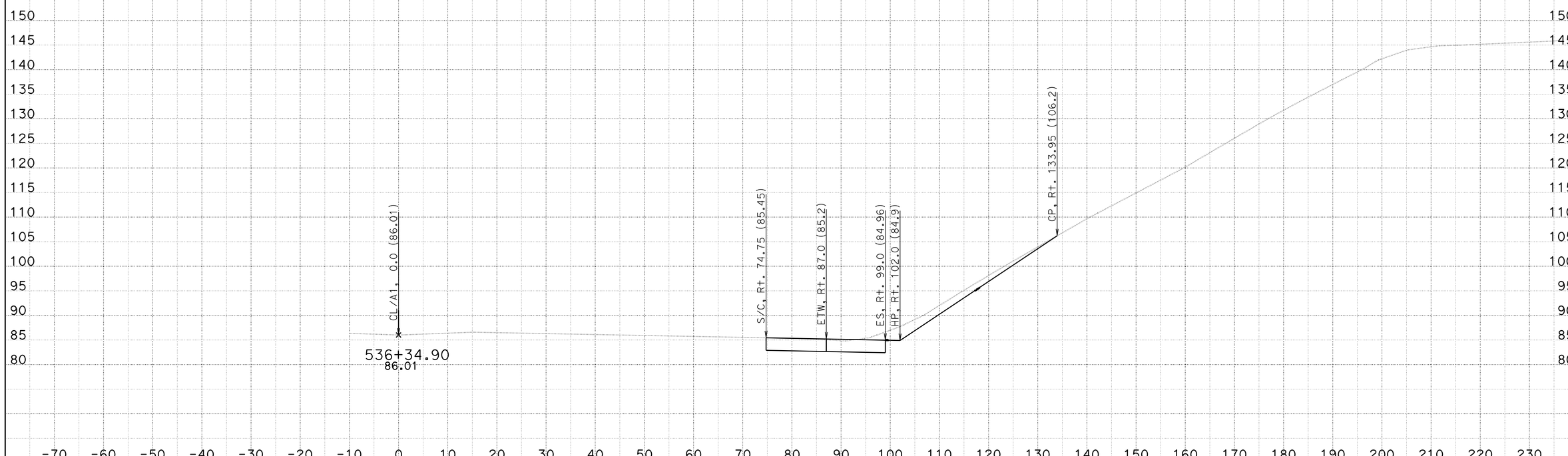

DATE: 2/27/2014

KC Project: 08161

File: U:Q61\CCO WORK\North Bound\EAR\a1_nbcco12_nr_r16.ear

CONTRACT: 11-2T2504

DIST/CO/RTE/PM: 11-SD-805-9.5/10.3

PROJECT ID: 1112000216

SCALE: 1" = 10' Horiz.
1" = 10' Vert.

All Dimensions are US Survey Feet

A

CROSS SECTIONS

SHEET 9 OF XXX

FOR DESIGN STUDY ONLY

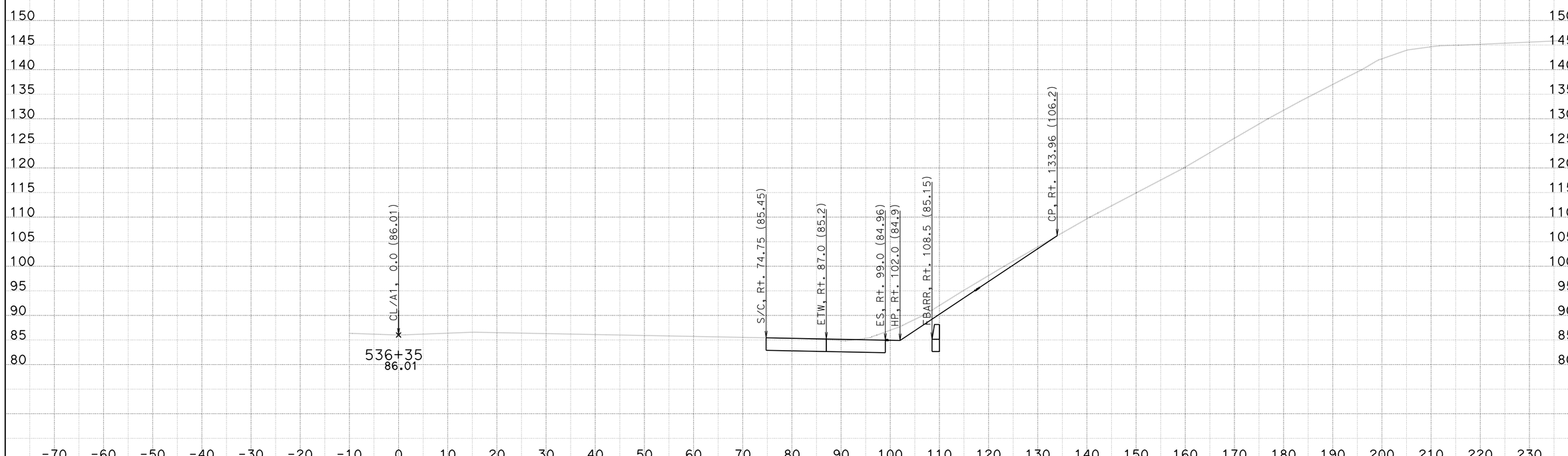

CONTRACT: 11-2T2504

DIST/CO/RTE/PM: 11-SD-805-9.5/10.3

DATE: 2/27/2014

KC Project: 08161 File: U:Q61\CCO WORK\North Bound\EAR\a1_nbcco12_nr_r16.ear PROJECT ID: 1112000216

SCALE: 1" = 10' Horiz.
1" = 10' Vert.

All Dimensions are US Survey Feet

A

CROSS SECTIONS

SHEET 10 OF XXX

FOR DESIGN STUDY ONLY

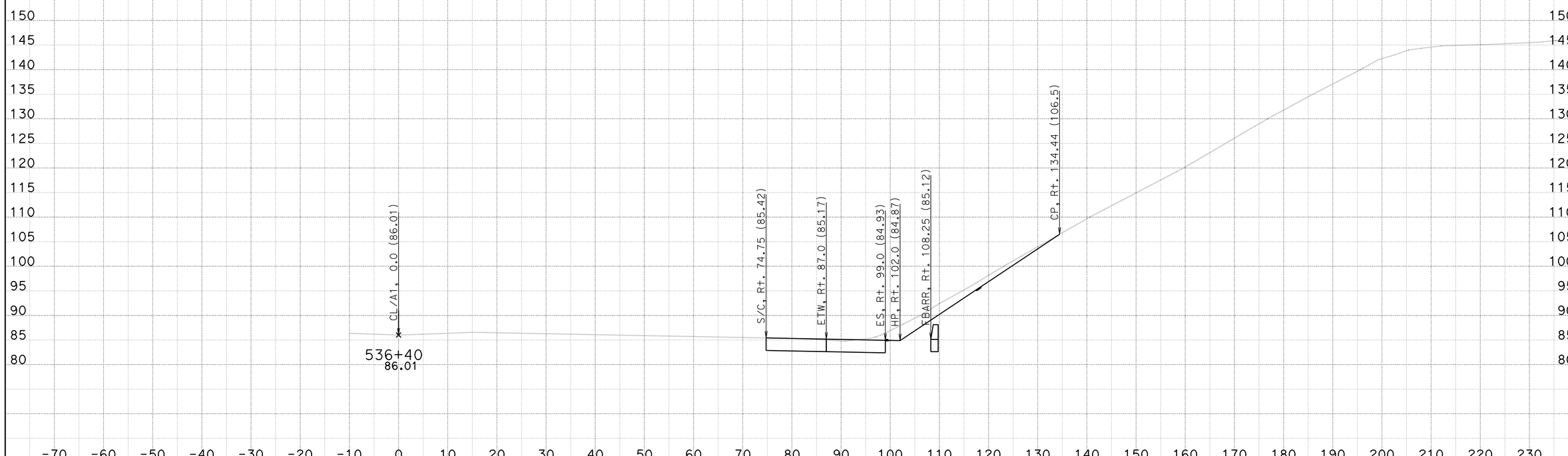

CONTRACT: 11-2T2504

DIST/CO/RTE/PM: 11-SD-805-9.5/10.3

DATE: 2/27/2014

KC Project: 08161 File: U:Q61\CCO WORK\North Bound\EAR\a1_nbcco12_nr_r16.ear PROJECT ID: 1112000216

SCALE: 1" = 10' Horiz.
1" = 10' Vert.

All Dimensions are US Survey Feet

A

CROSS SECTIONS

SHEET 11 OF XXX

FOR DESIGN STUDY ONLY

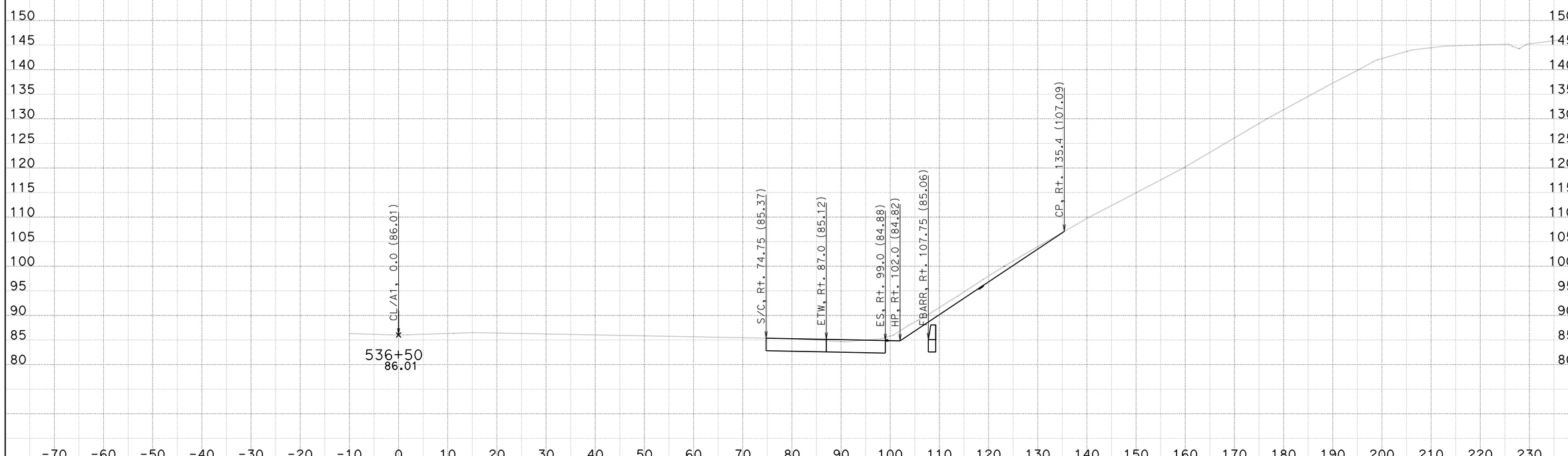

CONTRACT: 11-2T2504

DATE: 2/27/2014

DIST/CO/RTE/PM: 11-SD-805-9.5/10.3

SCALE: 1" = 10' Horiz.
1" = 10' Vert.

A

CROSS SECTIONS

KC Project: 08161 File: U:Q61\CCO WORK\North Bound\EAR\a1_nbcco12_nr_r16.ear PROJECT ID: 1112000216

All Dimensions are US Survey Feet

SHEET 12 OF XXX

FOR DESIGN STUDY ONLY

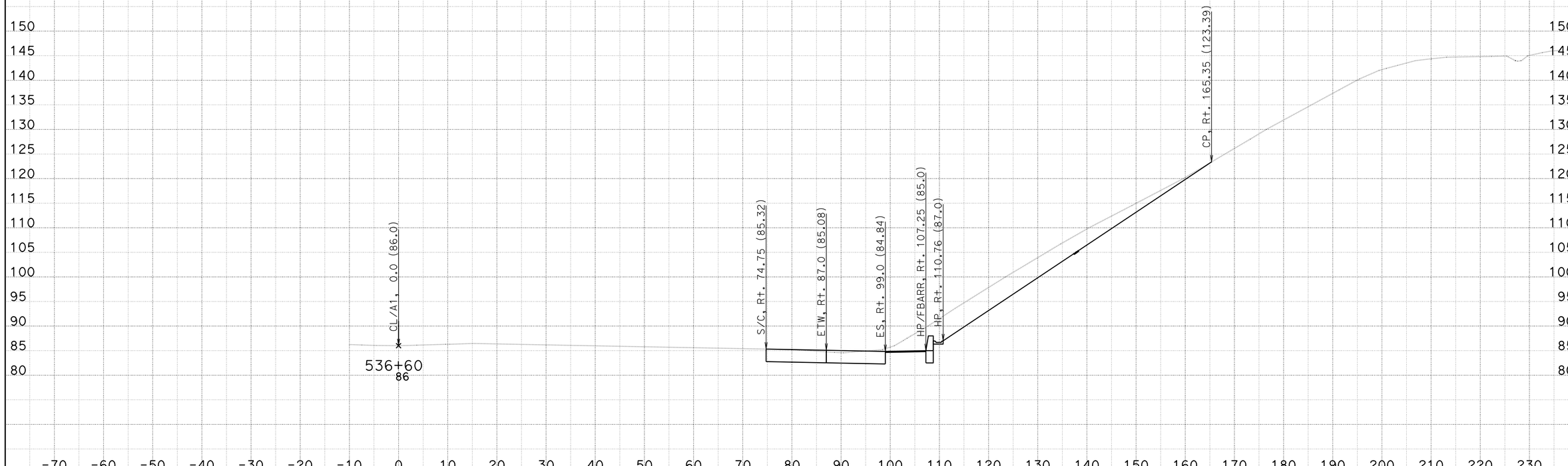

CONTRACT: 11-2T2504

DATE: 2/27/2014

DIST/CO/RTE/PM: 11-SD-805-9.5/10.3

SCALE: 1" = 10' Horiz.
1" = 10' Vert.

A

CROSS SECTIONS

KC Project: 08161

File: U:Q61\CCO WORK\North Bound\EAR\a1_nbcco12_nr_r16.ear PROJECT ID: 1112000216

All Dimensions are US Survey Feet

SHEET 13 OF XXX

FOR DESIGN STUDY ONLY

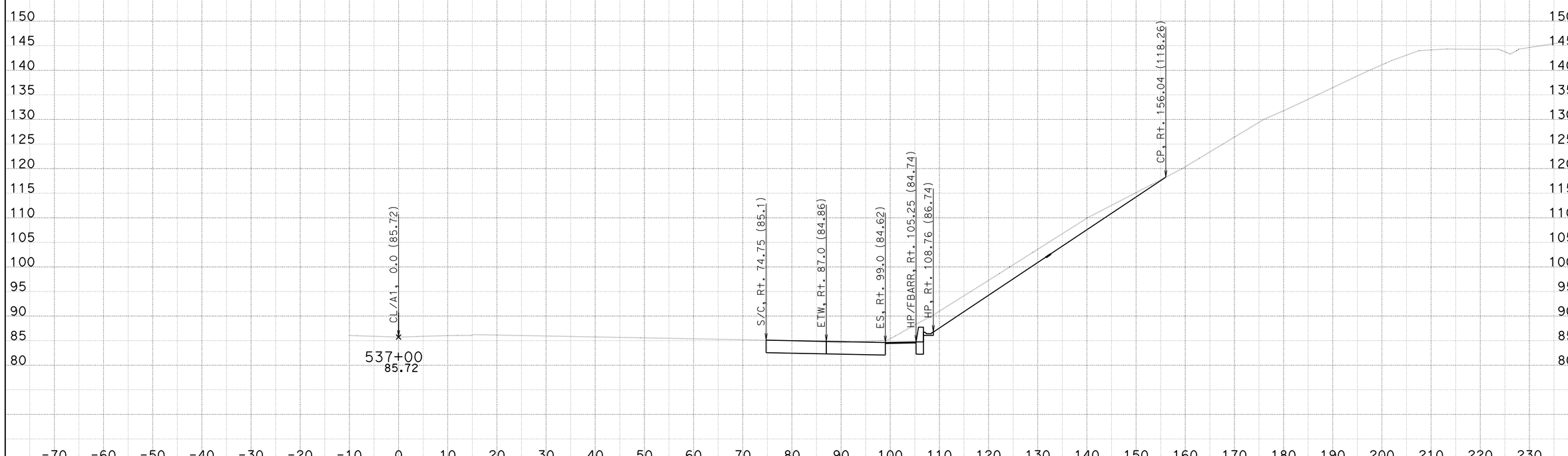

DATE: 2/27/2014

KC Project: 08161

CONTRACT: 11-2T2504

DIST/CO/RTE/PM: 11-SD-805-9.5/10.3

File: U:Q61\CCO WORK\North Bound\EAR\a1_nbcco12_nr_r16.ear PROJECT ID: 1112000216

SCALE: 1" = 10' Horiz.
1" = 10' Vert.

All Dimensions are US Survey Feet

A

CROSS SECTIONS

SHEET 14 OF XXX

FOR DESIGN STUDY ONLY

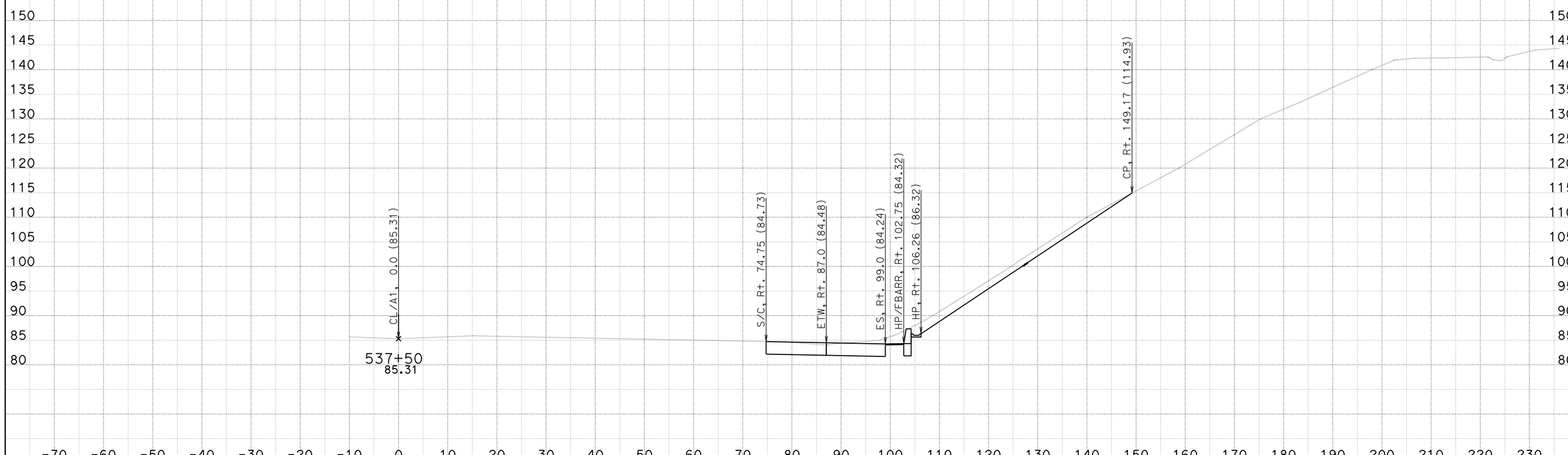

DATE: 2/27/2014

KC Project: 08161

File: U:Q61\CCO WORK\North Bound\EAR\a1_nbcco12_nr_r16.ear

CONTRACT: 11-2T2504

DIST/CO/RTE/PM: 11-SD-805-9.5/10.3

PROJECT ID: 1112000216

SCALE: 1" = 10' Horiz.
1" = 10' Vert.

All Dimensions are US Survey Feet

A

CROSS SECTIONS

SHEET 15 OF XXX

FOR DESIGN STUDY ONLY

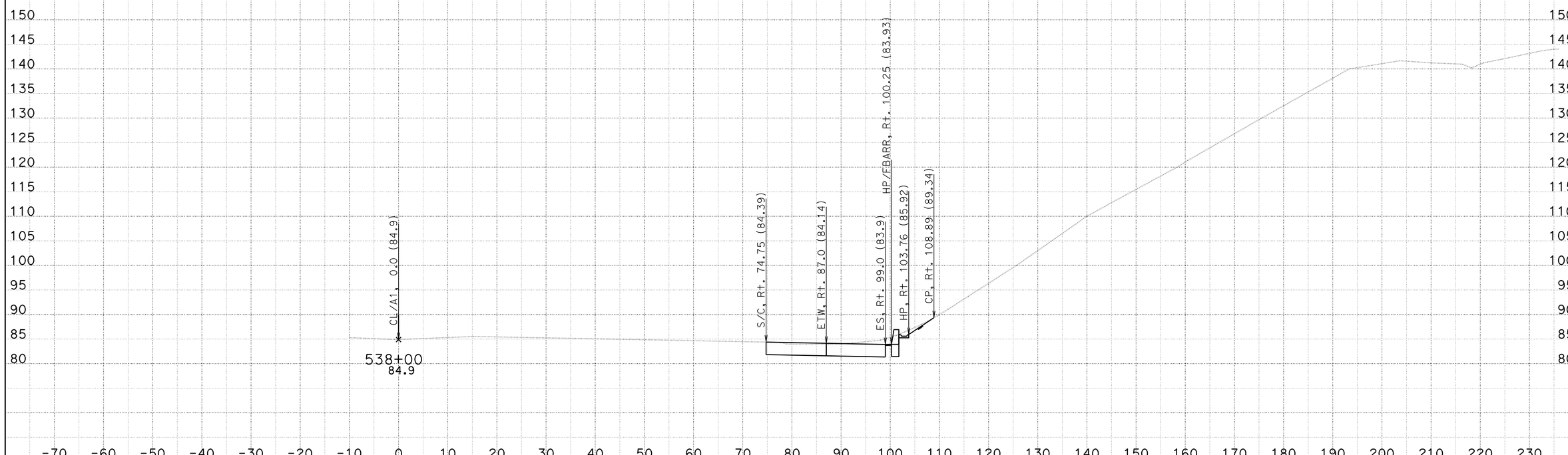

CONTRACT: 11-2T2504

DIST/CO/RTE/PM: 11-SD-805-9.5/10.3

DATE: 2/27/2014

KC Project: 08161 File: U:Q61\CCO WORK\North Bound\EAR\a1_nbcco12_nr_r16.ear PROJECT ID: 1112000216

SCALE: 1" = 10' Horiz.
1" = 10' Vert.

All Dimensions are US Survey Feet

A

CROSS SECTIONS

SHEET 16 OF XXX

FOR DESIGN STUDY ONLY

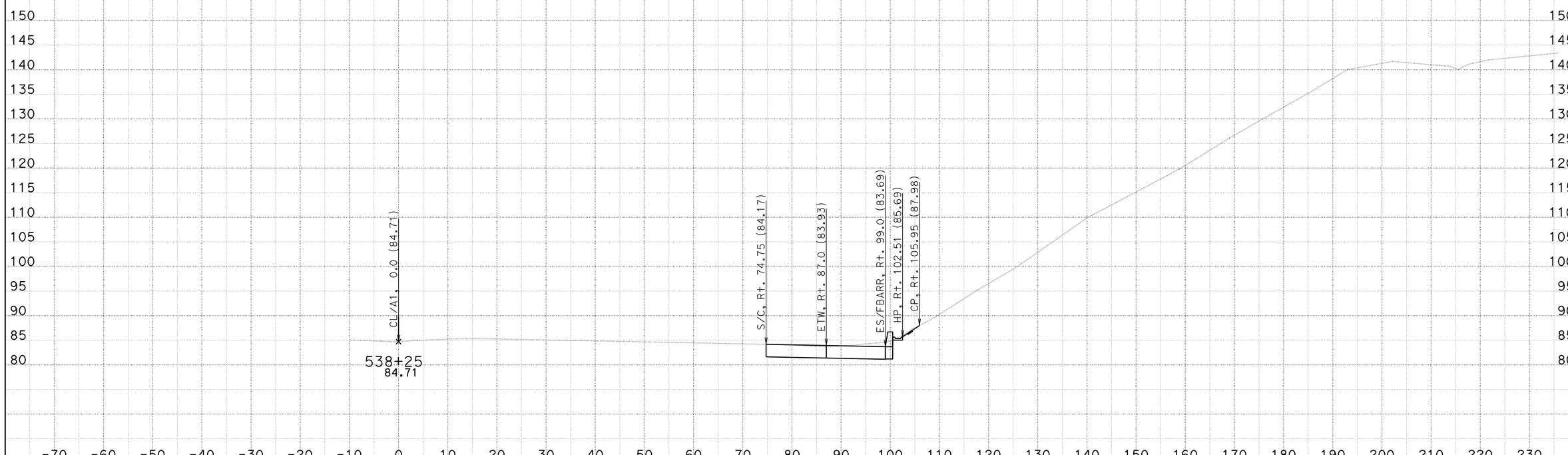

DATE: 2/27/2014

KC Project: 08161

File: U:Q61\CCO WORK\North Bound\EAR\a1_nbcco12_nr_r16.ear

CONTRACT: 11-2T2504

DIST/CO/RTE/PM: 11-SD-805-9.5/10.3

PROJECT ID: 1112000216

SCALE: 1" = 10' Horiz.
1" = 10' Vert.

All Dimensions are US Survey Feet

A

CROSS SECTIONS

SHEET 17 OF XXX

FOR DESIGN STUDY ONLY

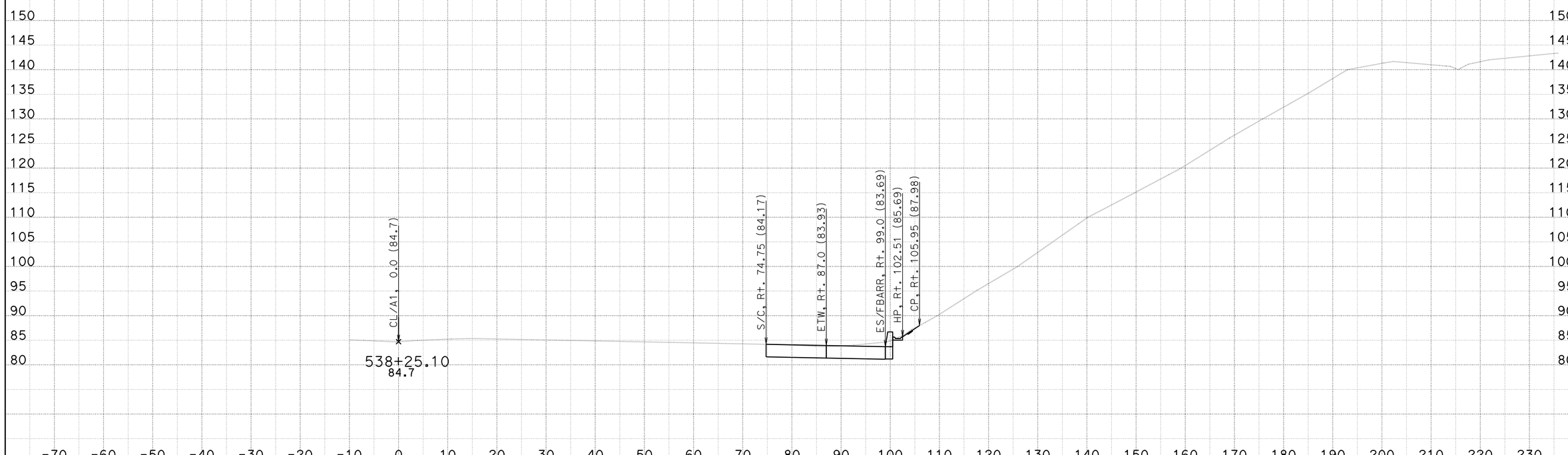

DATE: 2/27/2014

KC Project: 08161

File: U:Q61\CCO WORK\North Bound\EAR\a1_nbcco12_nr_r16.ear

CONTRACT: 11-2T2504

DIST/CO/RTE/PM: 11-SD-805-9.5/10.3

PROJECT ID: 1112000216

SCALE: 1" = 10' Horiz.
1" = 10' Vert.

All Dimensions are US Survey Feet

A

CROSS SECTIONS

SHEET 18 OF XXX

FOR DESIGN STUDY ONLY

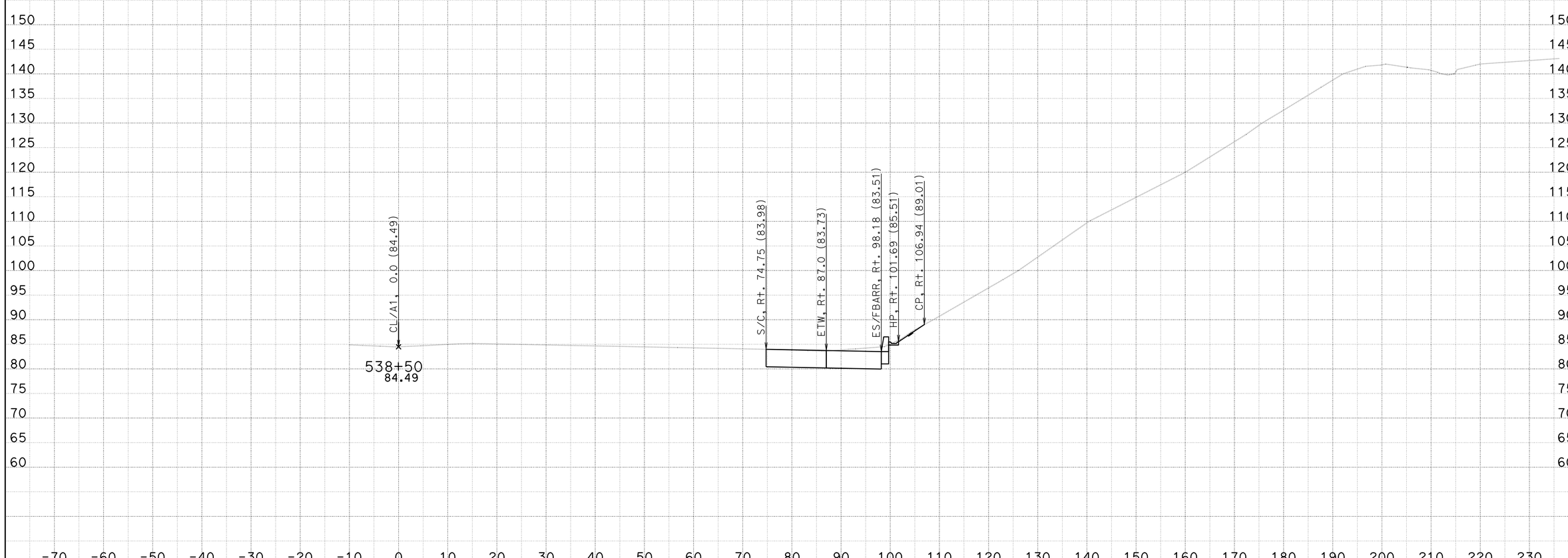

CONTRACT: 11-2T2504

DATE: 2/27/2014

DIST/CO/RTE/PM: 11-SD-805-9.5/10.3

SCALE: 1" = 10' Horiz.
1" = 10' Vert.

A

CROSS SECTIONS

KC Project: 08161

File: U:Q61\CCO WORK\North Bound\EAR\a1_nbcco12_nr_r16.ear PROJECT ID: 1112000216

All Dimensions are US Survey Feet

SHEET 19 OF XXX

FOR DESIGN STUDY ONLY

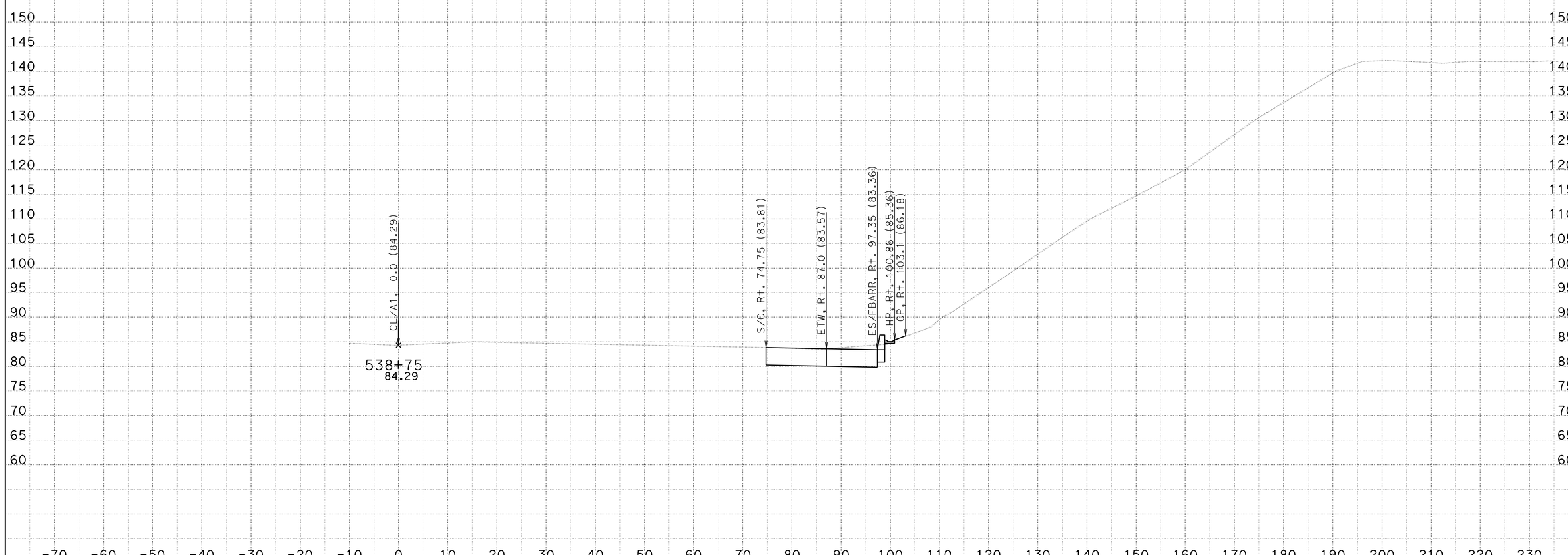

CONTRACT: 11-2T2504

DIST/CO/RTE/PM: 11-SD-805-9.5/10.3

DATE: 2/27/2014

KC Project: 08161 File: U:Q61\CCO WORK\North Bound\EAR\a1_nbcco12_nr_r16.ear PROJECT ID: 1112000216

SCALE: 1" = 10' Horiz.
1" = 10' Vert.

All Dimensions are US Survey Feet

A

CROSS SECTIONS

SHEET 20 OF XXX

FOR DESIGN STUDY ONLY

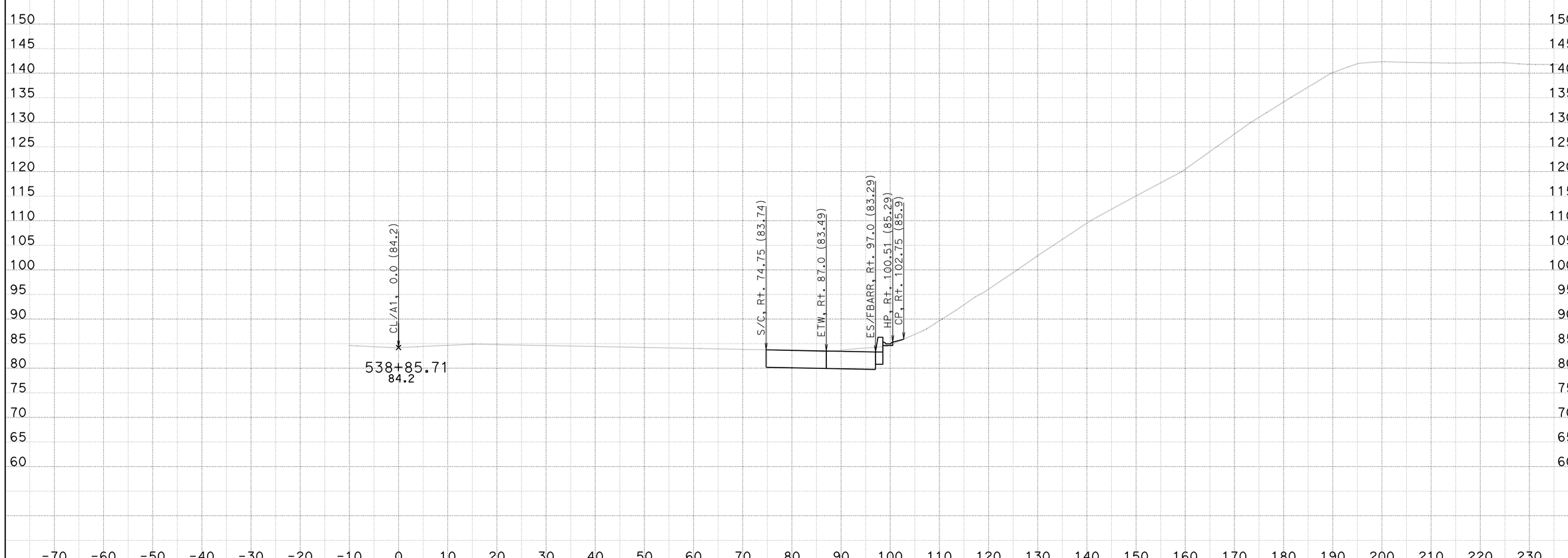

CONTRACT: 11-2T2504

DATE: 2/27/2014

DIST/CO/RTE/PM: 11-SD-805-9.5/10.3

KC Project: 08161 File: U:Q61\CCO WORK\North Bound\EAR\a1_nbcco12_nr_r16.ear PROJECT ID: 1112000216

SCALE: 1" = 10' Horiz.
1" = 10' Vert.

All Dimensions are US Survey Feet

A

CROSS SECTIONS

SHEET 21 OF XXX

FOR DESIGN STUDY ONLY

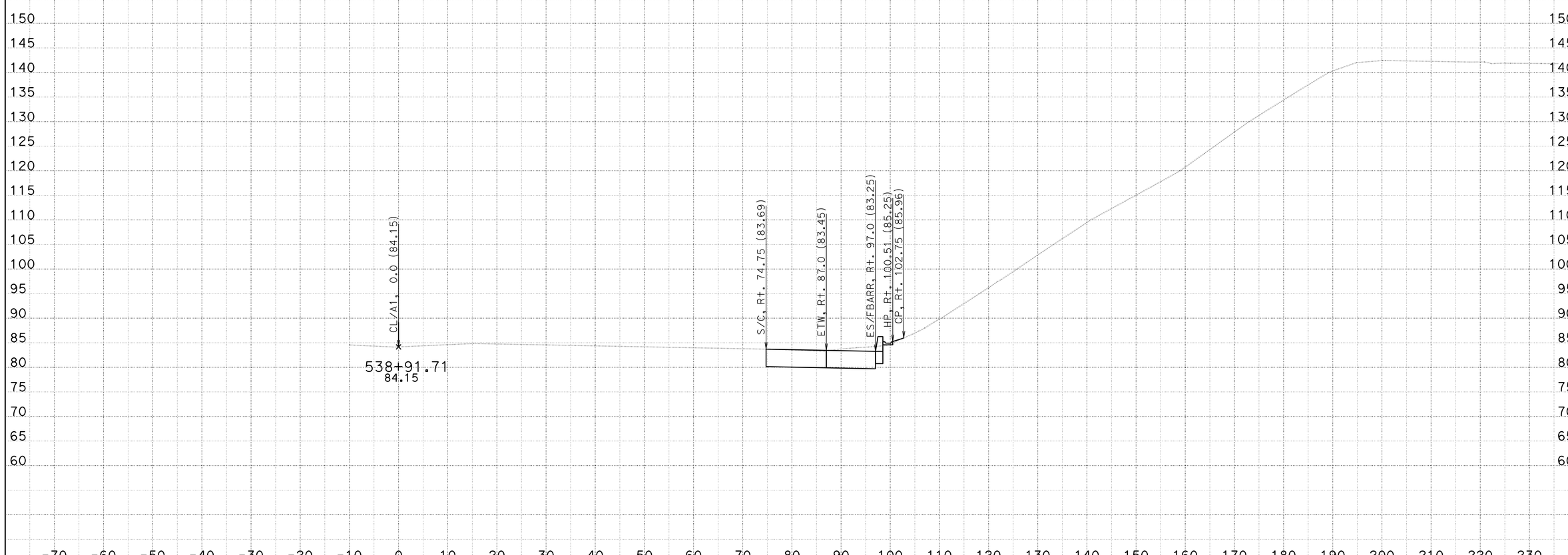

CONTRACT: 11-2T2504

DATE: 2/27/2014

DIST/CO/RTE/PM: 11-SD-805-9.5/10.3

KC Project: 08161

File: U:Q61\CCO WORK\North Bound\EAR\a1_nbcco12_nr_r16.ear PROJECT ID: 1112000216

SCALE: 1" = 10' Horiz.
1" = 10' Vert.

All Dimensions are US Survey Feet

A

CROSS SECTIONS

SHEET 22 OF XXX

FOR DESIGN STUDY ONLY

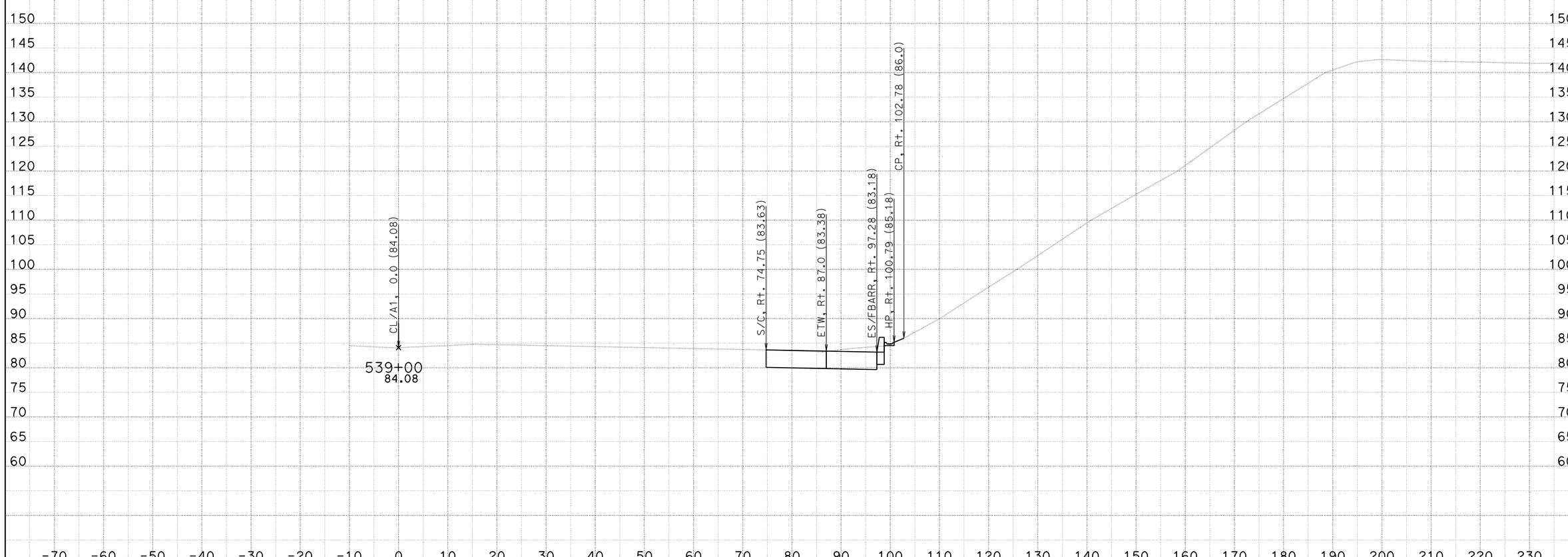

DATE: 2/27/2014

KC Project: 08161

CONTRACT: 11-2T2504

DIST/CO/RTE/PM: 11-SD-805-9.5/10.3

File: U:Q61\CCO WORK\North Bound\EAR\a1_nbcco12_nr_r16.ear PROJECT ID: 1112000216

SCALE: 1" = 10' Horiz.
1" = 10' Vert.

All Dimensions are US Survey Feet

A

CROSS SECTIONS

SHEET 23 OF XXX

FOR DESIGN STUDY ONLY

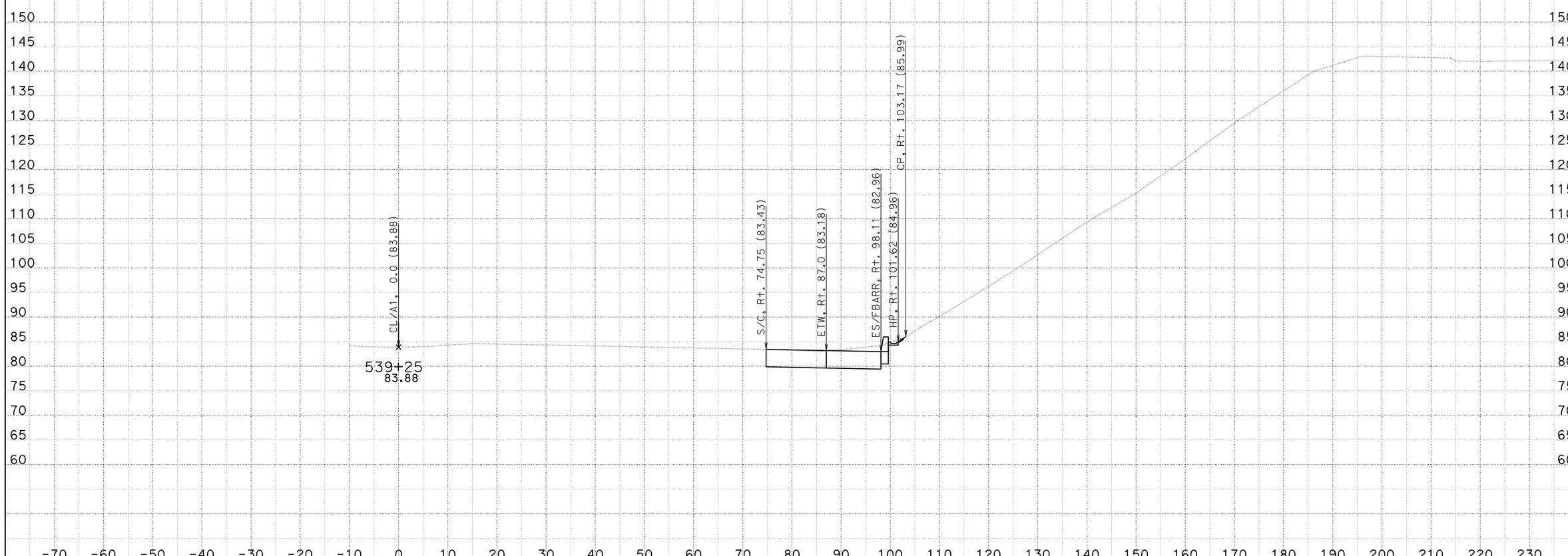

DATE: 2/27/2014

KC Project: 08161

File: U:Q61\CCO WORK\North Bound\EAR\a1_nbcco12_nr_r16.ear

CONTRACT: 11-2T2504

DIST/CO/RTE/PM: 11-SD-805-9.5/10.3

PROJECT ID: 1112000216

SCALE: 1" = 10' Horiz.
1" = 10' Vert.

All Dimensions are US Survey Feet

A

CROSS SECTIONS

SHEET 24 OF XXX

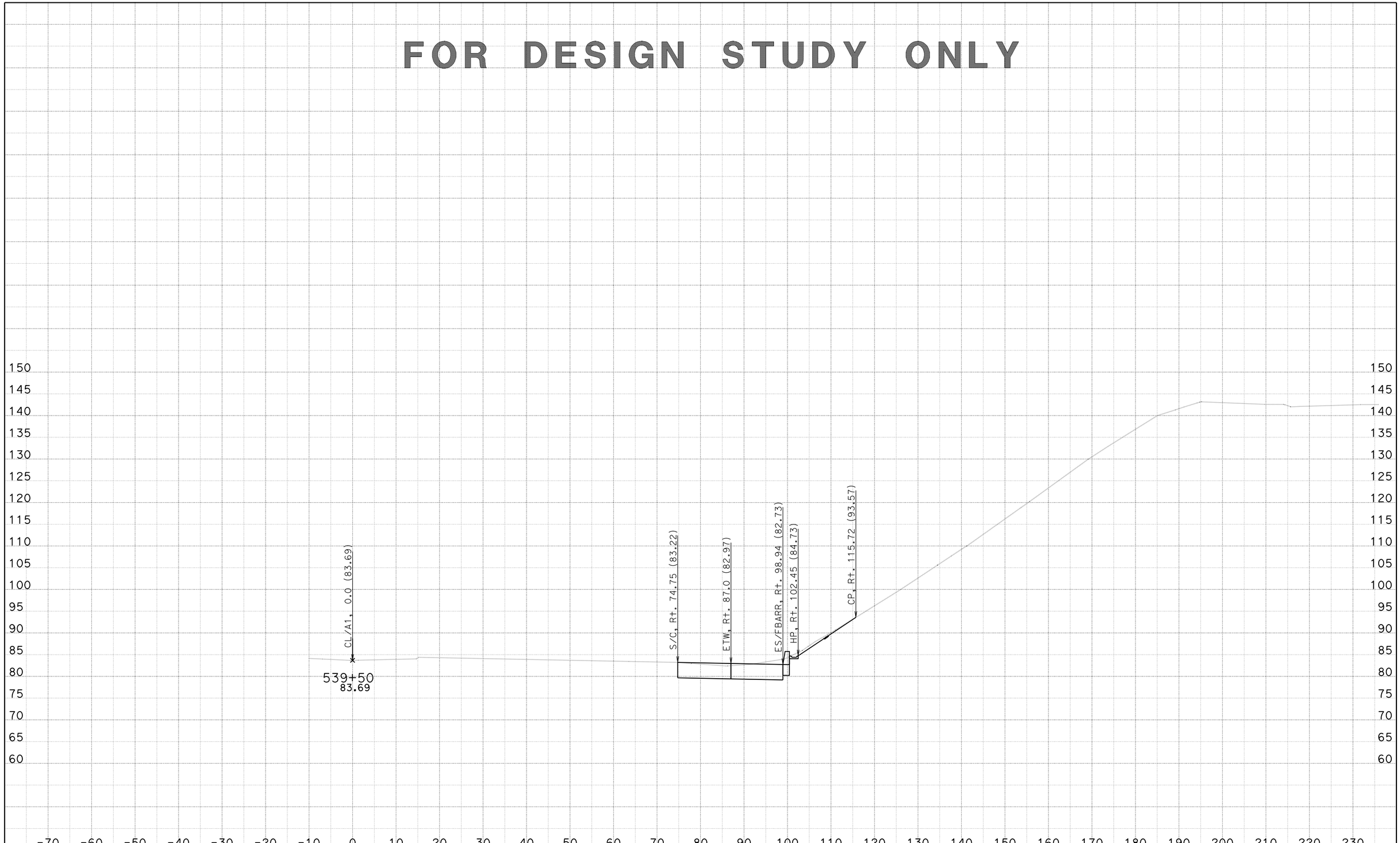

CONTRACT: 11-2T2504

DATE: 2/27/2014

DIST/CO/RTE/PM: 11-SD-805-9.5/10.3

SCALE: 1" = 10' Horiz.
1" = 10' Vert.

A

CROSS SECTIONS

KC Project: 08161

File: U:Q61\CCO WORK\North Bound\EAR\a1_nbcco12_nr_r16.ear PROJECT ID: 1112000216

All Dimensions are US Survey Feet

SHEET 25 OF XXX

FOR DESIGN STUDY ONLY

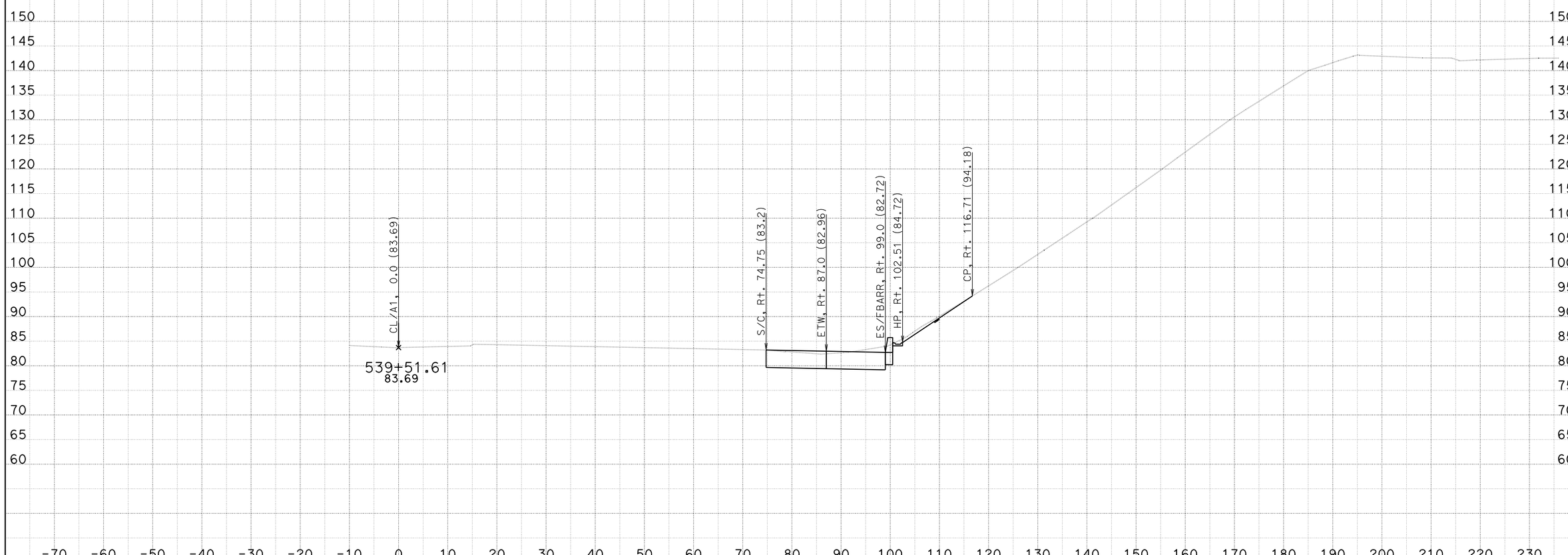

DATE: 2/27/2014

KC Project: 08161

CONTRACT: 11-2T2504

DIST/CO/RTE/PM: 11-SD-805-9.5/10.3

File: U:Q61\CCO WORK\North Bound\EAR\a1_nbcco12_nr_r16.ear PROJECT ID: 1112000216

SCALE: 1" = 10' Horiz.
1" = 10' Vert.

All Dimensions are US Survey Feet

A

CROSS SECTIONS

SHEET 26 OF XXX

FOR DESIGN STUDY ONLY

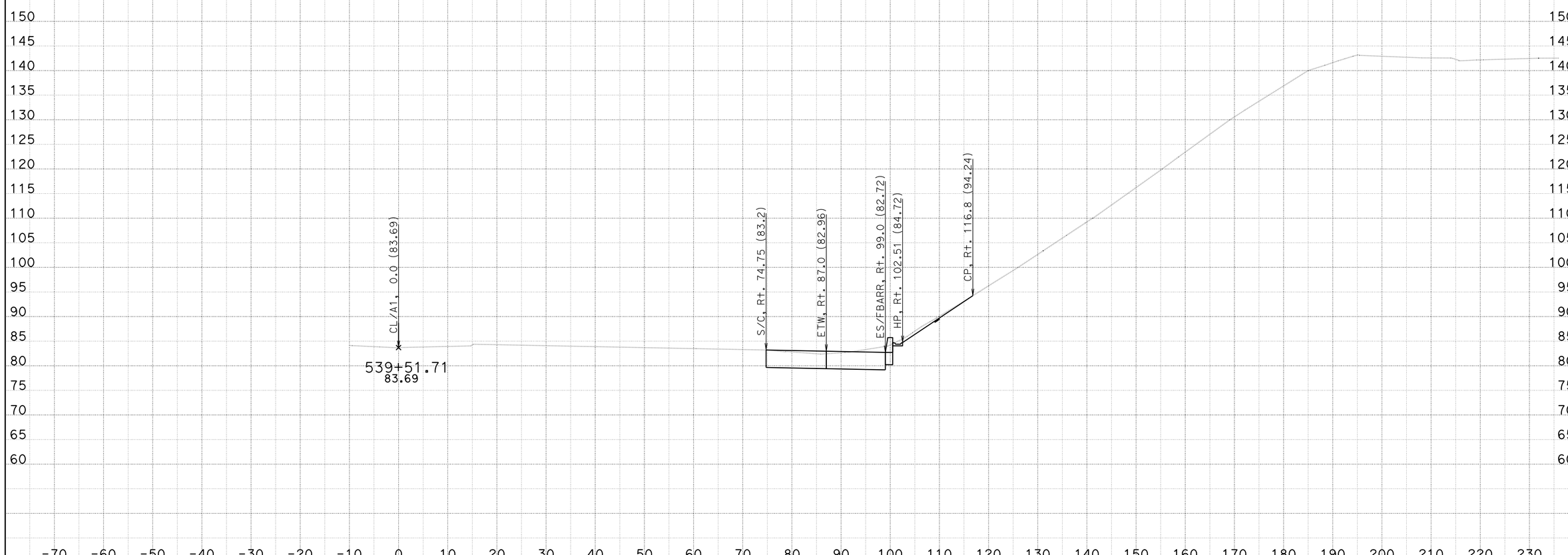

DATE: 2/27/2014

KC Project: 08161

CONTRACT: 11-2T2504

DIST/CO/RTE/PM: 11-SD-805-9.5/10.3

File: U:Q61\CCO WORK\North Bound\EAR\a1_nbcco12_nr_r16.ear PROJECT ID: 1112000216

SCALE: 1" = 10' Horiz.
1" = 10' Vert.

All Dimensions are US Survey Feet

A

CROSS SECTIONS

SHEET 27 OF XXX

FOR DESIGN STUDY ONLY

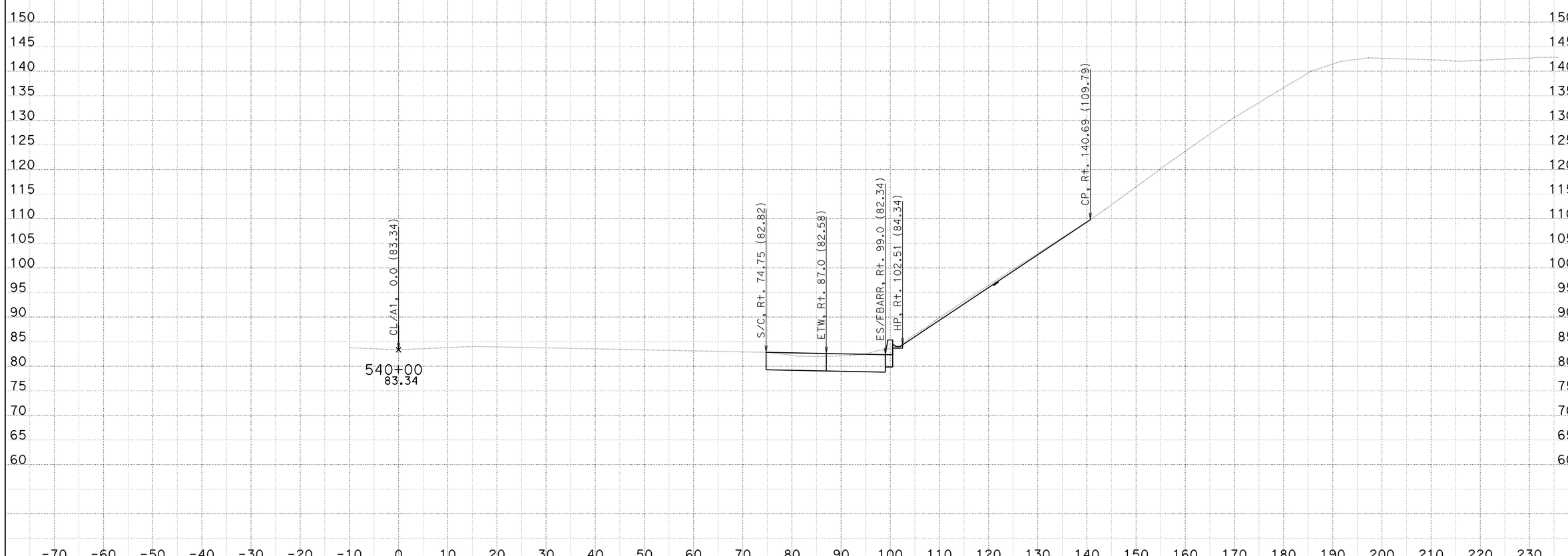

CONTRACT: 11-2T2504

DATE: 2/27/2014

DIST/CO/RTE/PM: 11-SD-805-9.5/10.3

SCALE: 1" = 10' Horiz.
1" = 10' Vert.

A

CROSS SECTIONS

KC Project: 08161 File: U:Q61\CCO WORK\North Bound\EAR\a1_nbcco12_nr_r16.ear PROJECT ID: 1112000216

All Dimensions are US Survey Feet

SHEET 28 OF XXX

FOR DESIGN STUDY ONLY

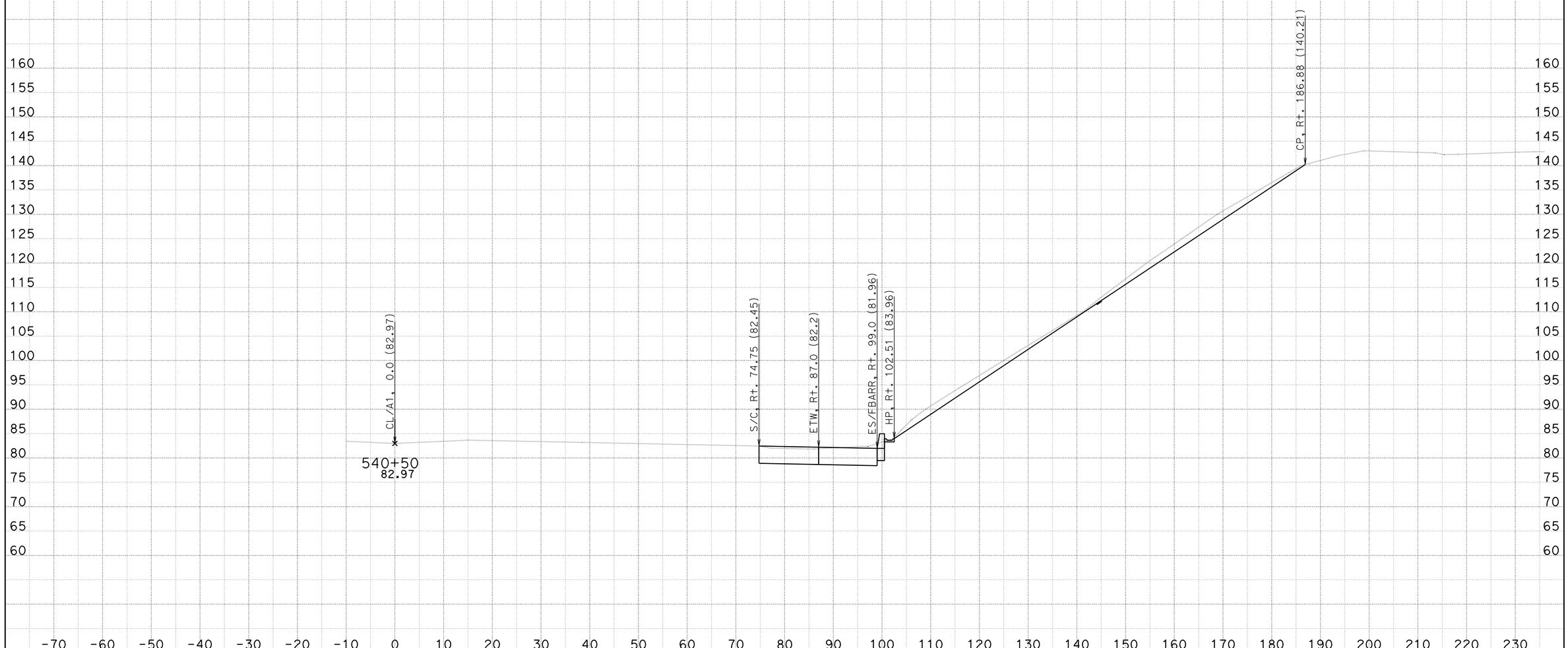

CONTRACT: 11-2T2504

DIST/CO/RTE/PM: 11-SD-805-9.5/10.3

DATE: 2/27/2014

KC Project: 08161 File: U:Q61\CCO WORK\North Bound\EAR\a1_nbcco12_nr_r16.ear PROJECT ID: 1112000216

SCALE: 1" = 10' Horiz.
1" = 10' Vert.

All Dimensions are US Survey Feet

A

CROSS SECTIONS

SHEET 29 OF XXX

FOR DESIGN STUDY ONLY

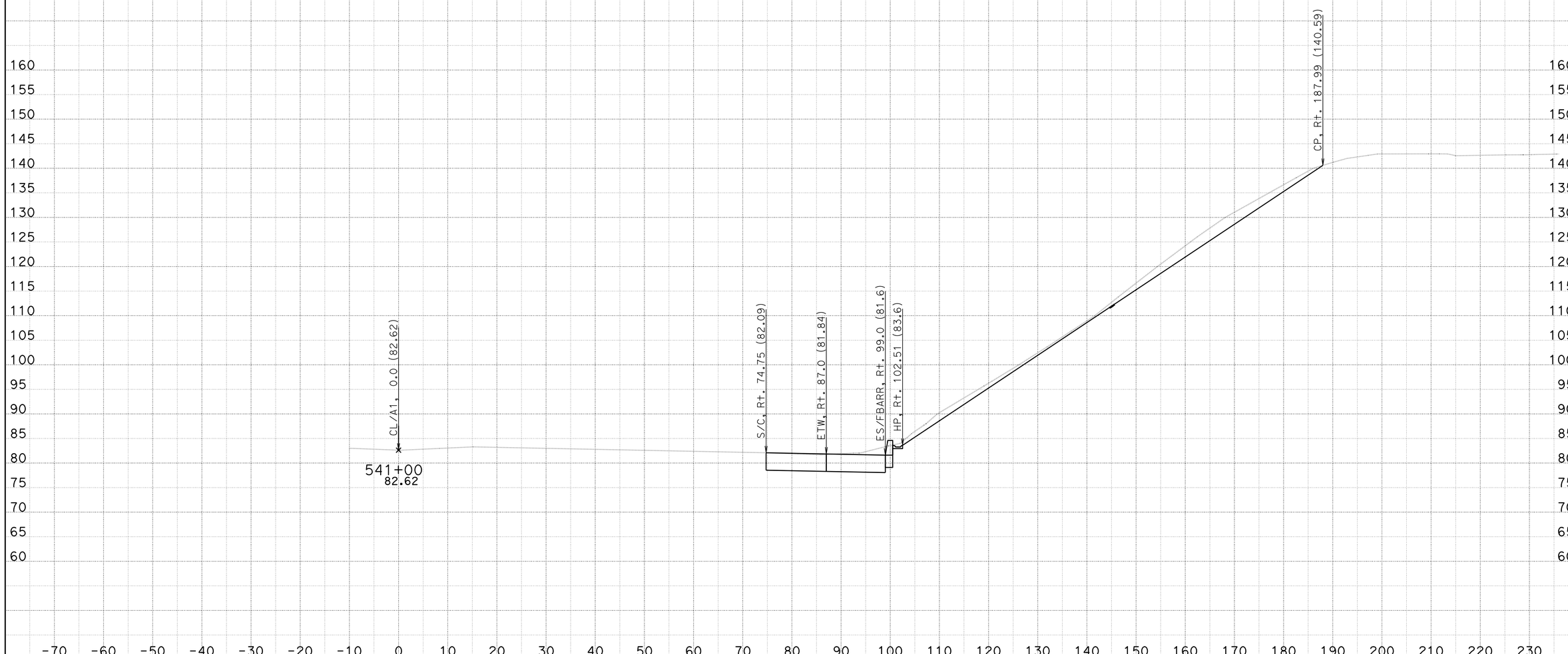

CONTRACT: 11-2T2504

DATE: 2/27/2014

DIST/CO/RTE/PM: 11-SD-805-9.5/10.3

KC Project: 08161 File: U:Q61\CCO WORK\North Bound\EAR\a1_nbcco12_nr_r16.ear PROJECT ID: 1112000216

SCALE: 1" = 10' Horiz.
1" = 10' Vert.

All Dimensions are US Survey Feet

A

CROSS SECTIONS

SHEET 30 OF XXX

FOR DESIGN STUDY ONLY

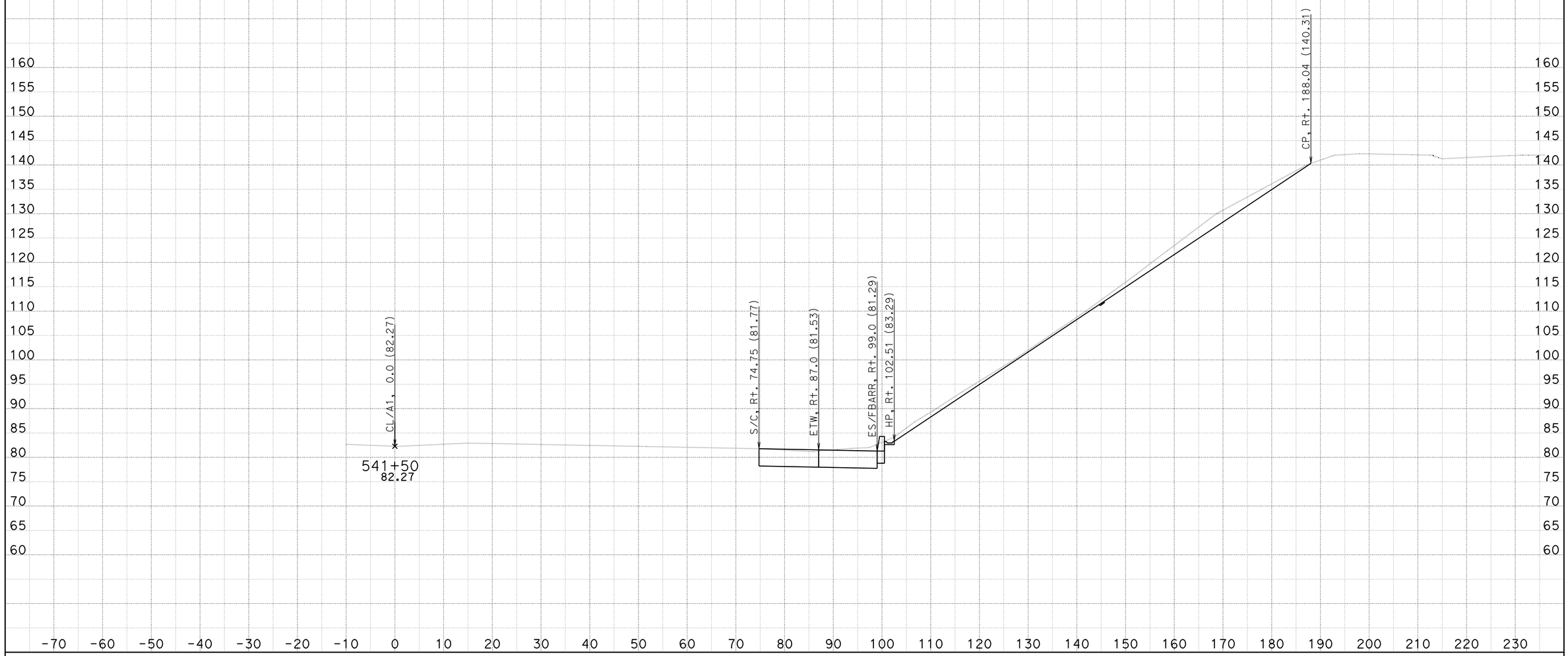

CONTRACT: 11-2T2504

DATE: 2/27/2014

DIST/CO/RTE/PM: 11-SD-805-9.5/10.3

KC Project: 08161 File: U:Q61\CCO WORK\North Bound\EAR\a1_nbcco12_nr_r16.ear PROJECT ID: 1112000216

SCALE: 1" = 10' Horiz.
1" = 10' Vert.

All Dimensions are US Survey Feet

A

CROSS SECTIONS

SHEET 31 OF XXX

FOR DESIGN STUDY ONLY

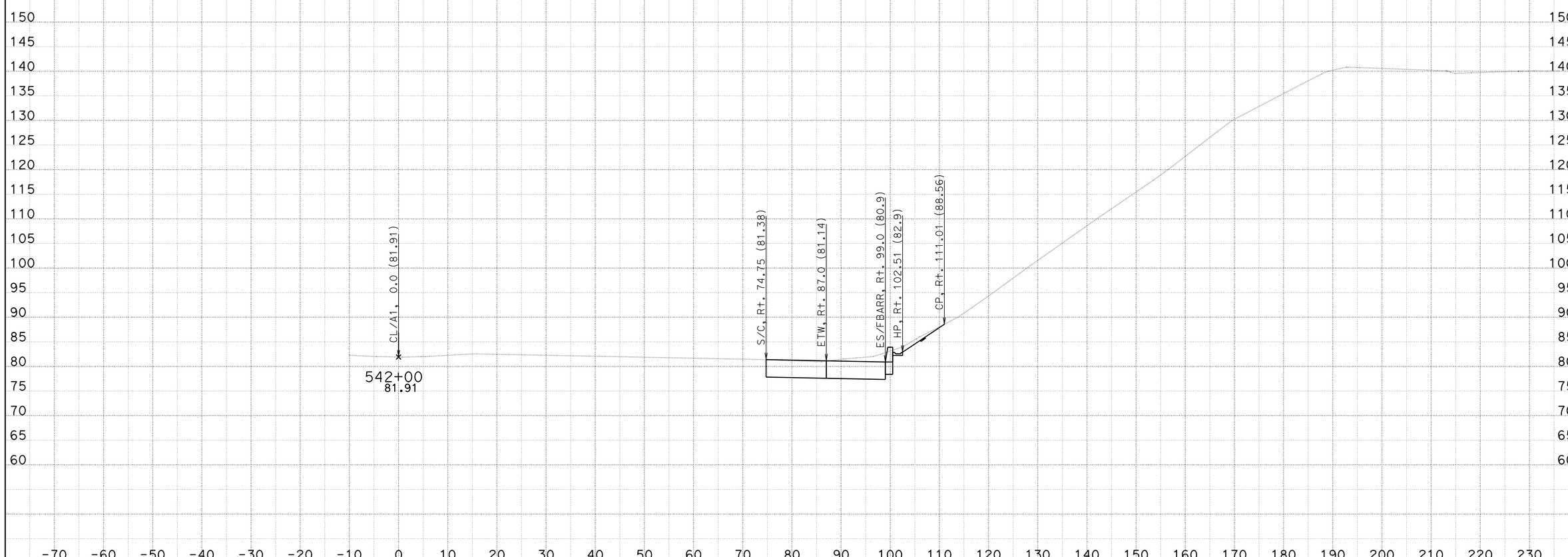

CONTRACT: 11-2T2504

DATE: 2/27/2014

DIST/CO/RTE/PM: 11-SD-805-9.5/10.3

SCALE: 1" = 10' Horiz.
1" = 10' Vert.

A

CROSS SECTIONS

KC Project: 08161

File: U:Q61\CCO WORK\North Bound\EAR\a1_nbcco12_nr_r16.ear PROJECT ID: 1112000216

All Dimensions are US Survey Feet

SHEET 32 OF XXX

FOR DESIGN STUDY ONLY

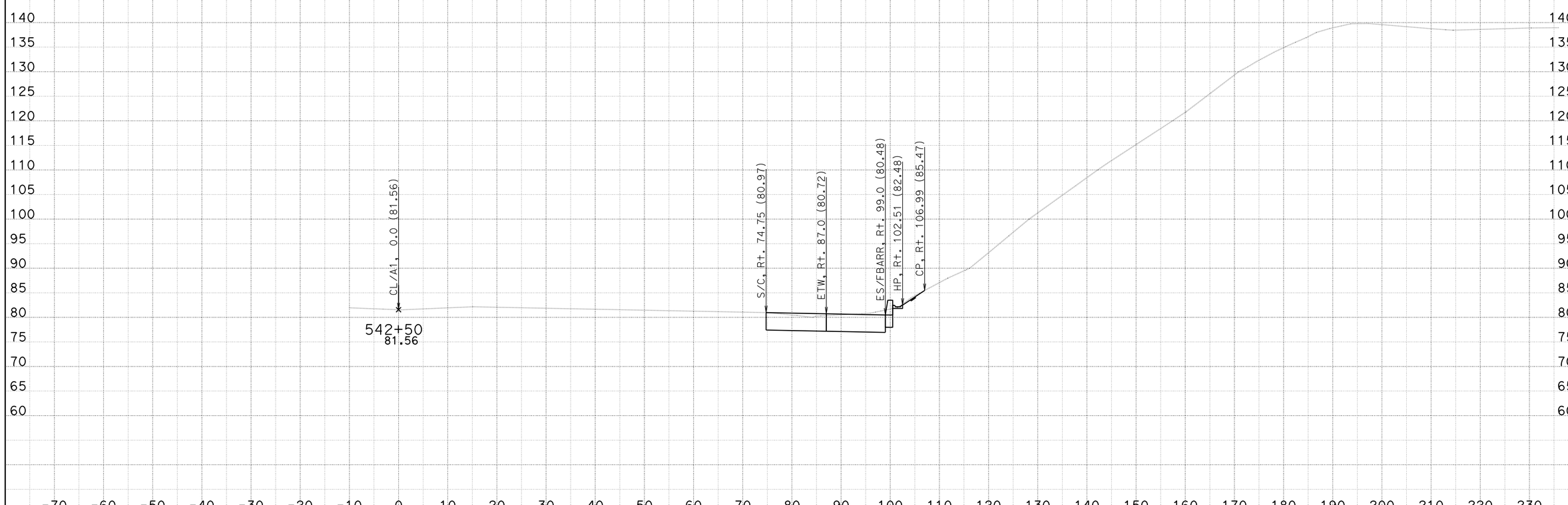

CONTRACT: 11-2T2504

DATE: 2/27/2014

DIST/CO/RTE/PM: 11-SD-805-9.5/10.3

SCALE: 1" = 10' Horiz.
1" = 10' Vert.

A

CROSS SECTIONS

KC Project: 08161

File: U:Q61\CCO WORK\North Bound\EAR\a1_nbcco12_nr_r16.ear PROJECT ID: 1112000216

All Dimensions are US Survey Feet

SHEET 33 OF XXX

FOR DESIGN STUDY ONLY

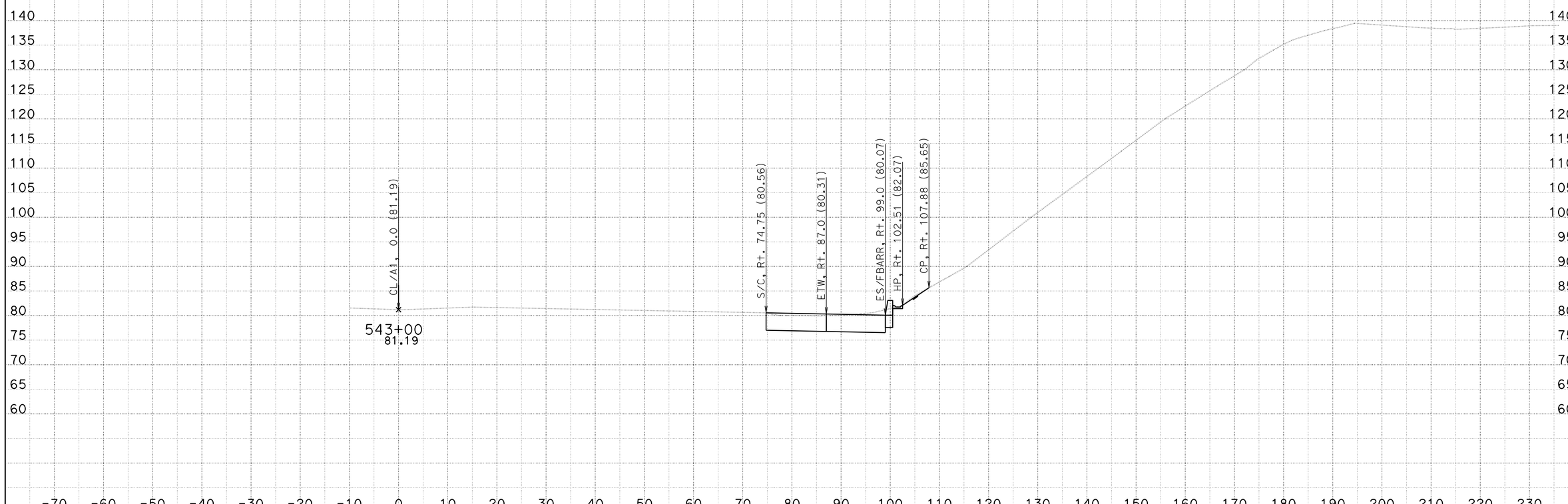

DATE: 2/27/2014

KC Project: 08161

CONTRACT: 11-2T2504

DIST/CO/RTE/PM: 11-SD-805-9.5/10.3

File: U:Q61\CCO WORK\North Bound\EAR\a1_nbcco12_nr_r16.ear PROJECT ID: 1112000216

SCALE: 1" = 10' Horiz.
1" = 10' Vert.

All Dimensions are US Survey Feet

A

CROSS SECTIONS

SHEET 34 OF XXX

FOR DESIGN STUDY ONLY

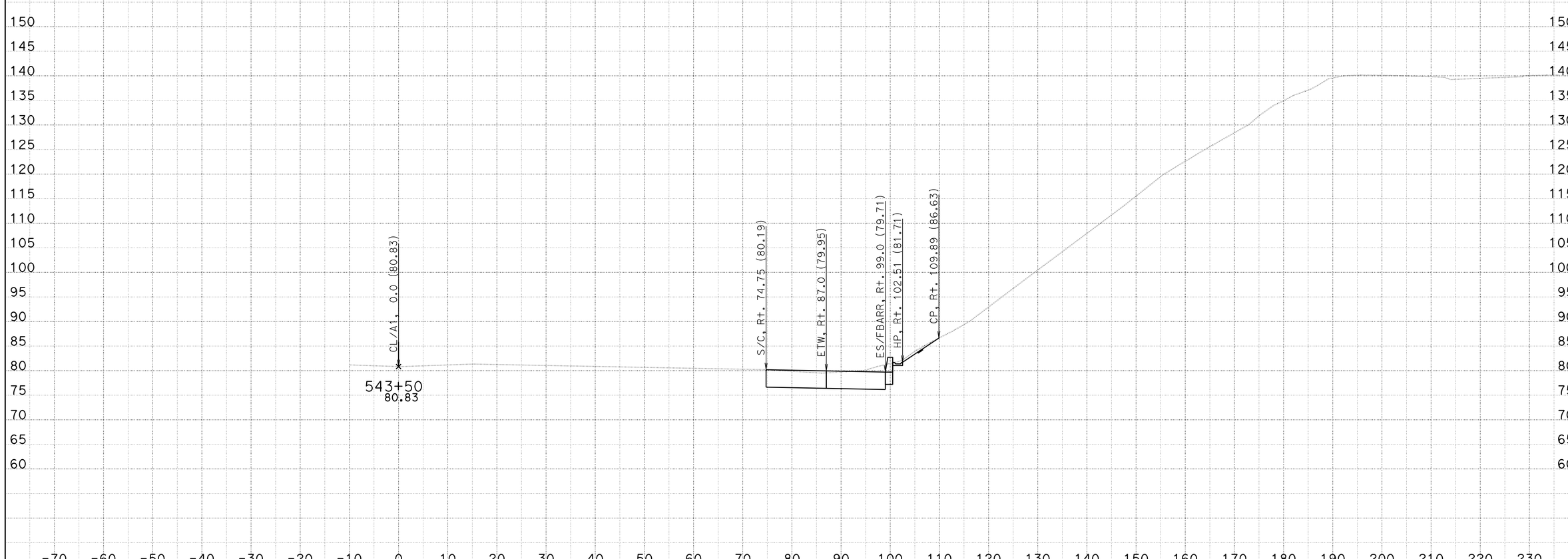

CONTRACT: 11-2T2504

DATE: 2/27/2014

DIST/CO/RTE/PM: 11-SD-805-9.5/10.3

SCALE: 1" = 10' Horiz.
1" = 10' Vert.

A

CROSS SECTIONS

KC Project: 08161

File: U:Q61\CCO WORK\North Bound\EAR\a1_nbcco12_nr_r16.ear PROJECT ID: 1112000216

All Dimensions are US Survey Feet

SHEET 35 OF XXX

FOR DESIGN STUDY ONLY

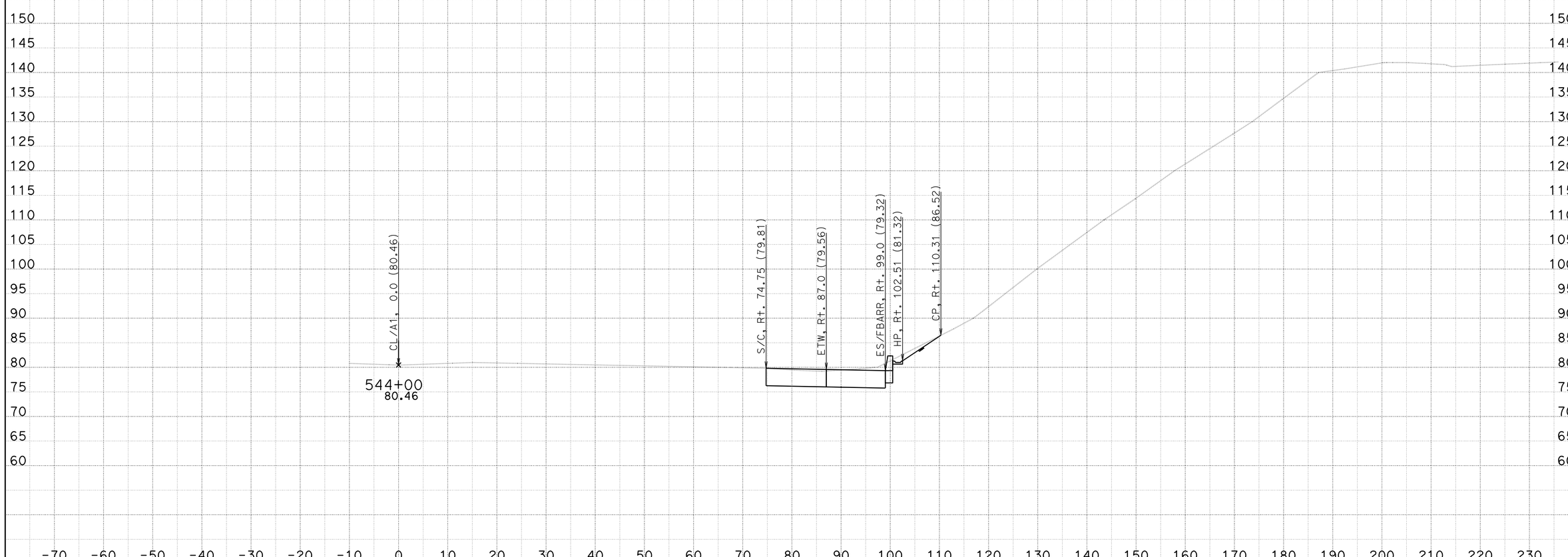

DATE: 2/27/2014

KC Project: 08161

CONTRACT: 11-2T2504

DIST/CO/RTE/PM: 11-SD-805-9.5/10.3

File: U:Q61\CCO WORK\North Bound\EAR\a1_nbcco12_nr_r16.ear PROJECT ID: 1112000216

SCALE: 1" = 10' Horiz.
1" = 10' Vert.

All Dimensions are US Survey Feet

A

CROSS SECTIONS

SHEET 36 OF XXX

FOR DESIGN STUDY ONLY

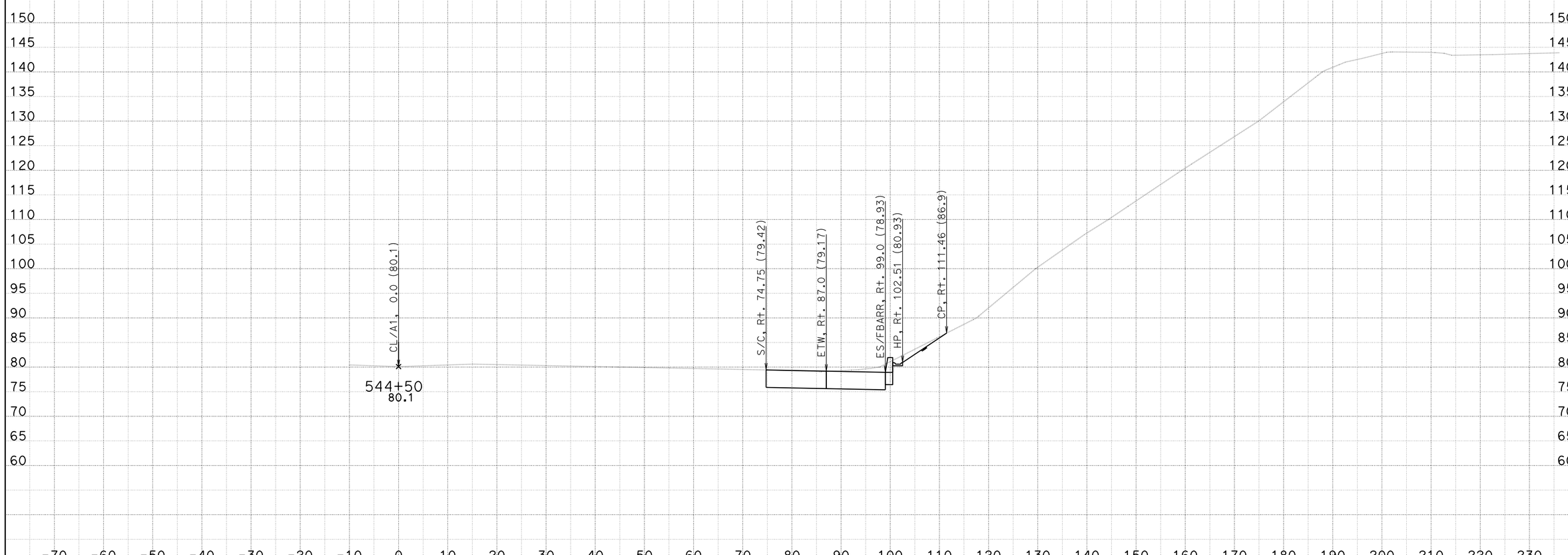

DATE: 2/27/2014

KC Project: 08161

CONTRACT: 11-2T2504

DIST/CO/RTE/PM: 11-SD-805-9.5/10.3

File: U:Q61\CCO WORK\North Bound\EAR\a1_nbcco12_nr_r16.ear PROJECT ID: 1112000216

SCALE: 1" = 10' Horiz.
1" = 10' Vert.

All Dimensions are US Survey Feet

A

CROSS SECTIONS

SHEET 37 OF XXX

FOR DESIGN STUDY ONLY

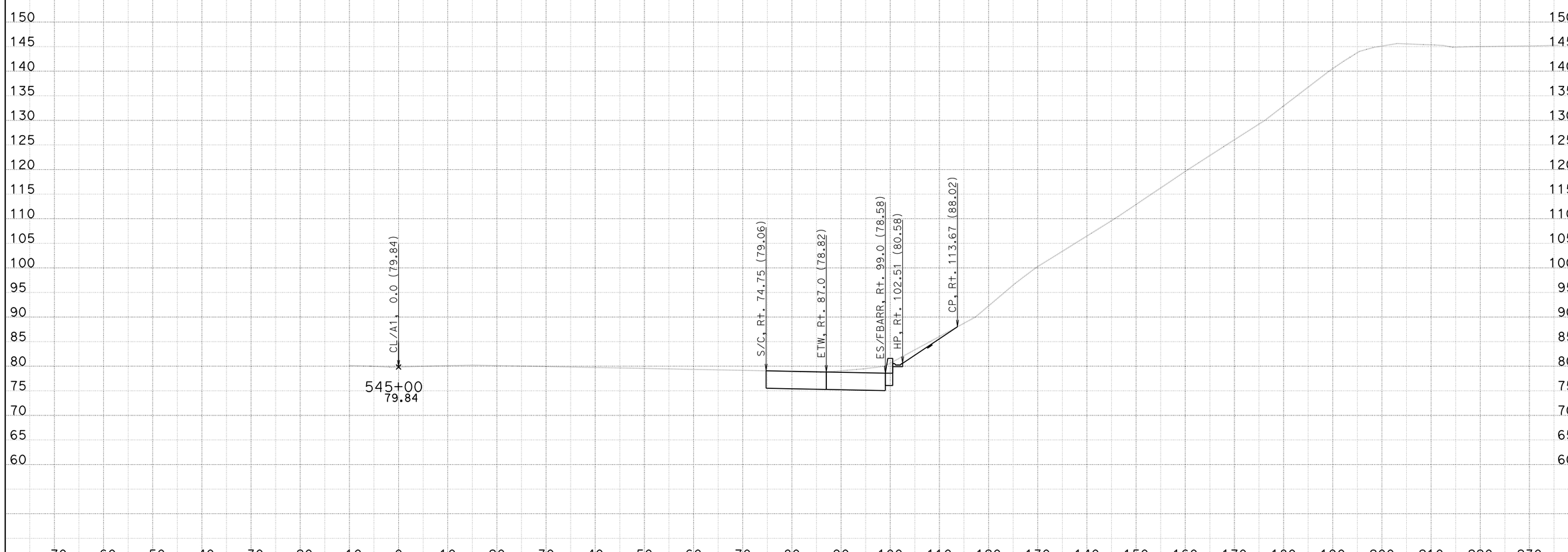

DATE: 2/27/2014

KC Project: 08161

CONTRACT: 11-2T2504

DIST/CO/RTE/PM: 11-SD-805-9.5/10.3

File: U:Q61\CCO WORK\North Bound\EAR\a1_nbcco12_nr_r16.ear PROJECT ID: 1112000216

SCALE: 1" = 10' Horiz.
1" = 10' Vert.

All Dimensions are US Survey Feet

A

CROSS SECTIONS

SHEET 38 OF XXX

FOR DESIGN STUDY ONLY

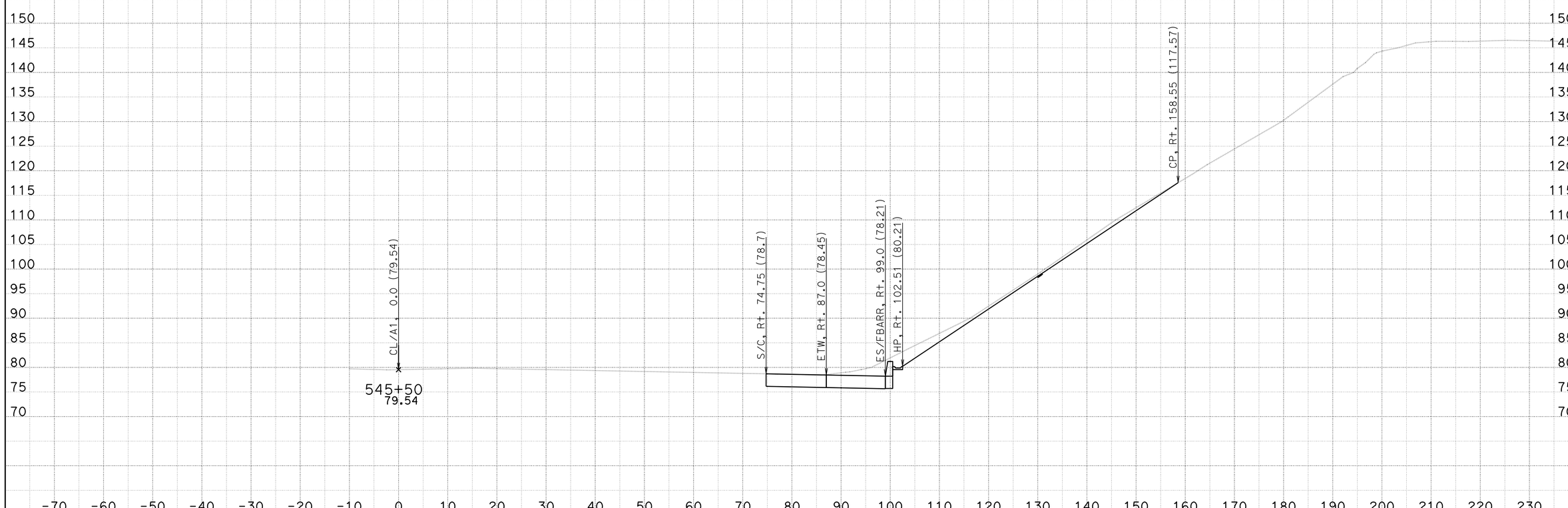

DATE: 2/27/2014

KC Project: 08161

CONTRACT: 11-2T2504

DIST/CO/RTE/PM: 11-SD-805-9.5/10.3

File: U:Q61\CCO WORK\North Bound\EAR\a1_nbcco12_nr_r16.ear PROJECT ID: 1112000216

SCALE: 1" = 10' Horiz.
1" = 10' Vert.

All Dimensions are US Survey Feet

A

CROSS SECTIONS

SHEET 39 OF XXX

FOR DESIGN STUDY ONLY

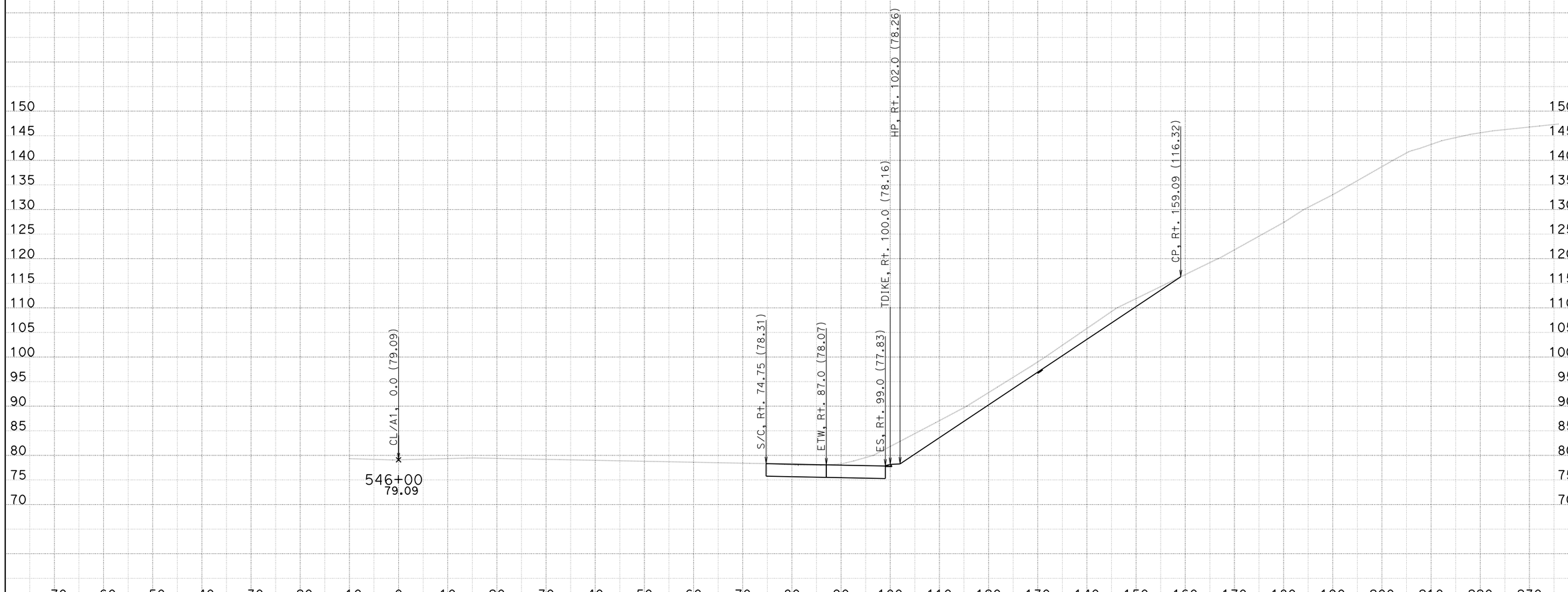

CONTRACT: 11-2T2504

DIST/CO/RTE/PM: 11-SD-805-9.5/10.3

DATE: 2/27/2014

KC Project: 08161 File: U:Q61\CCO WORK\North Bound\EAR\a1_nbcco12_nr_r16.ear PROJECT ID: 1112000216

SCALE: 1" = 10' Horiz.
1" = 10' Vert.

All Dimensions are US Survey Feet

A

CROSS SECTIONS

SHEET 40 OF XXX

FOR DESIGN STUDY ONLY

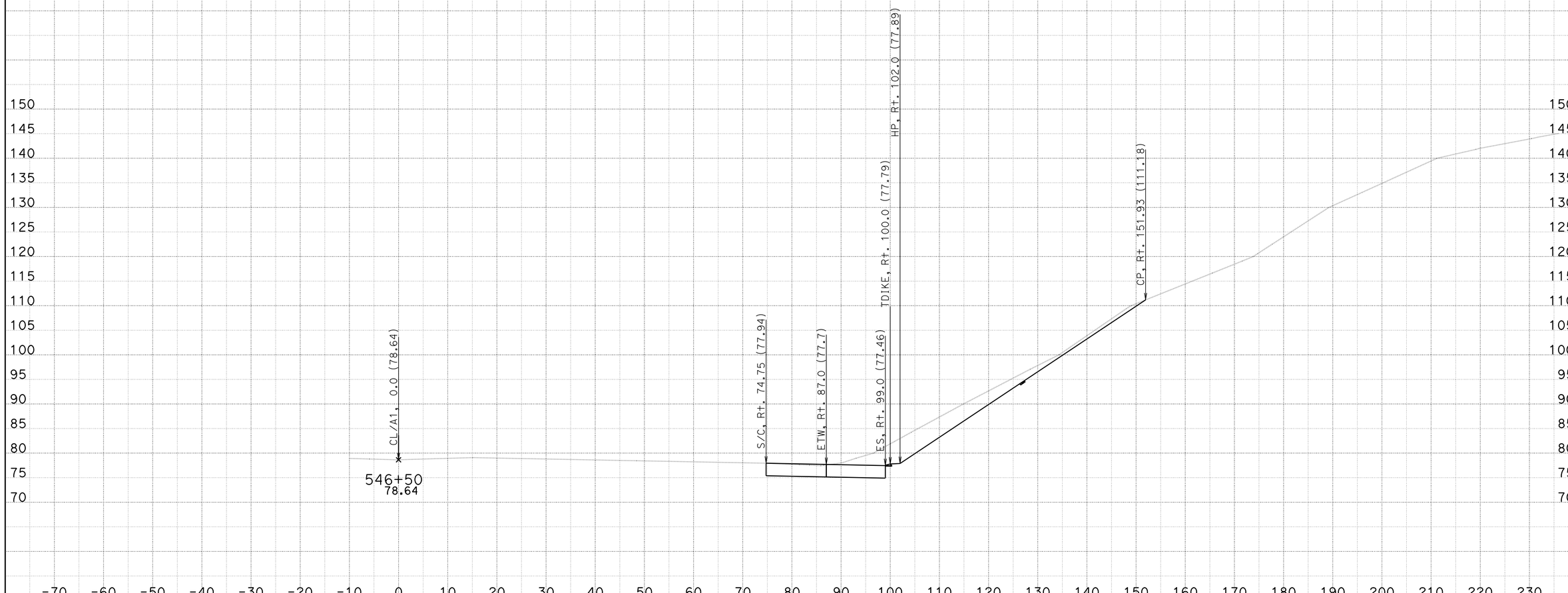

DATE: 2/27/2014

KC Project: 08161

CONTRACT: 11-2T2504

DIST/CO/RTE/PM: 11-SD-805-9.5/10.3

File: U:Q61\CCO WORK\North Bound\EAR\a1_nbcco12_nr_r16.ear PROJECT ID: 1112000216

SCALE: 1" = 10' Horiz.
1" = 10' Vert.

All Dimensions are US Survey Feet

A

CROSS SECTIONS

SHEET 41 OF XXX

FOR DESIGN STUDY ONLY

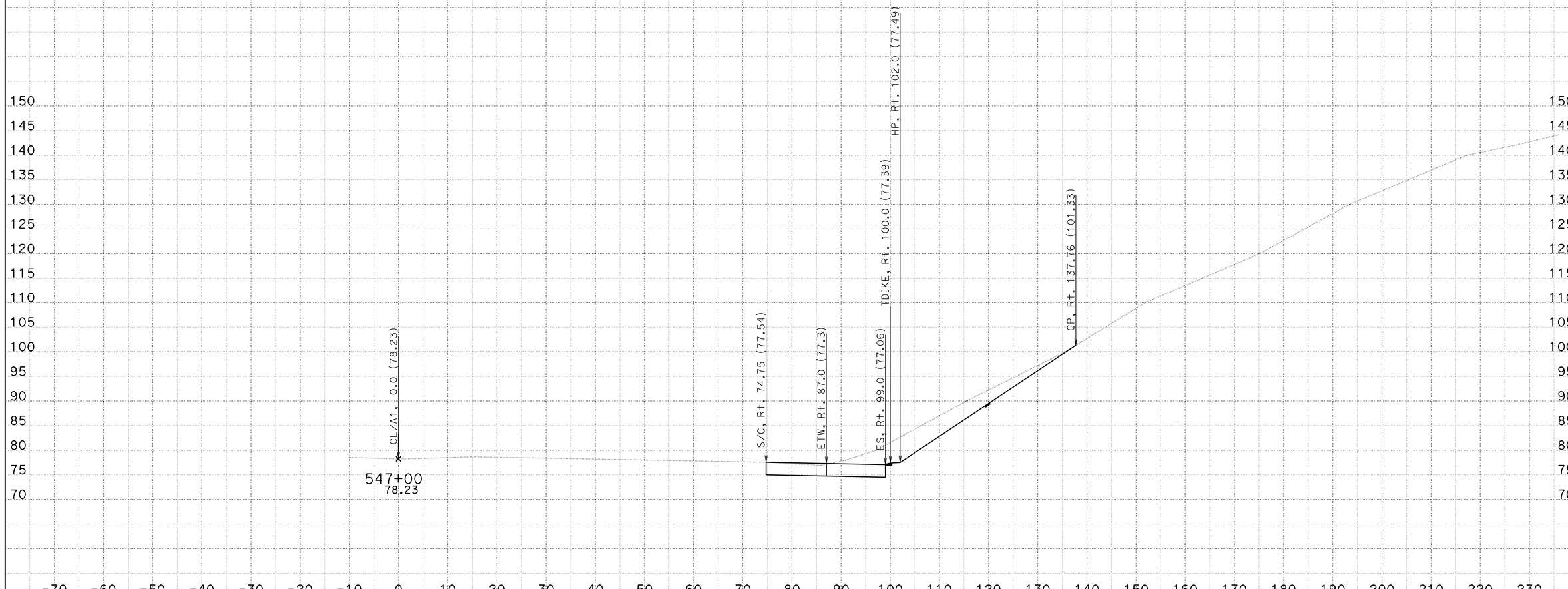

CONTRACT: 11-2T2504

DATE: 2/27/2014

DIST/CO/RTE/PM: 11-SD-805-9.5/10.3

SCALE: 1" = 10' Horiz.
1" = 10' Vert.

A

CROSS SECTIONS

KC Project: 08161

File: U:Q61\CCO WORK\North Bound\EAR\a1_nbcco12_nr_r16.ear PROJECT ID: 1112000216

All Dimensions are US Survey Feet

SHEET 42 OF XXX

FOR DESIGN STUDY ONLY

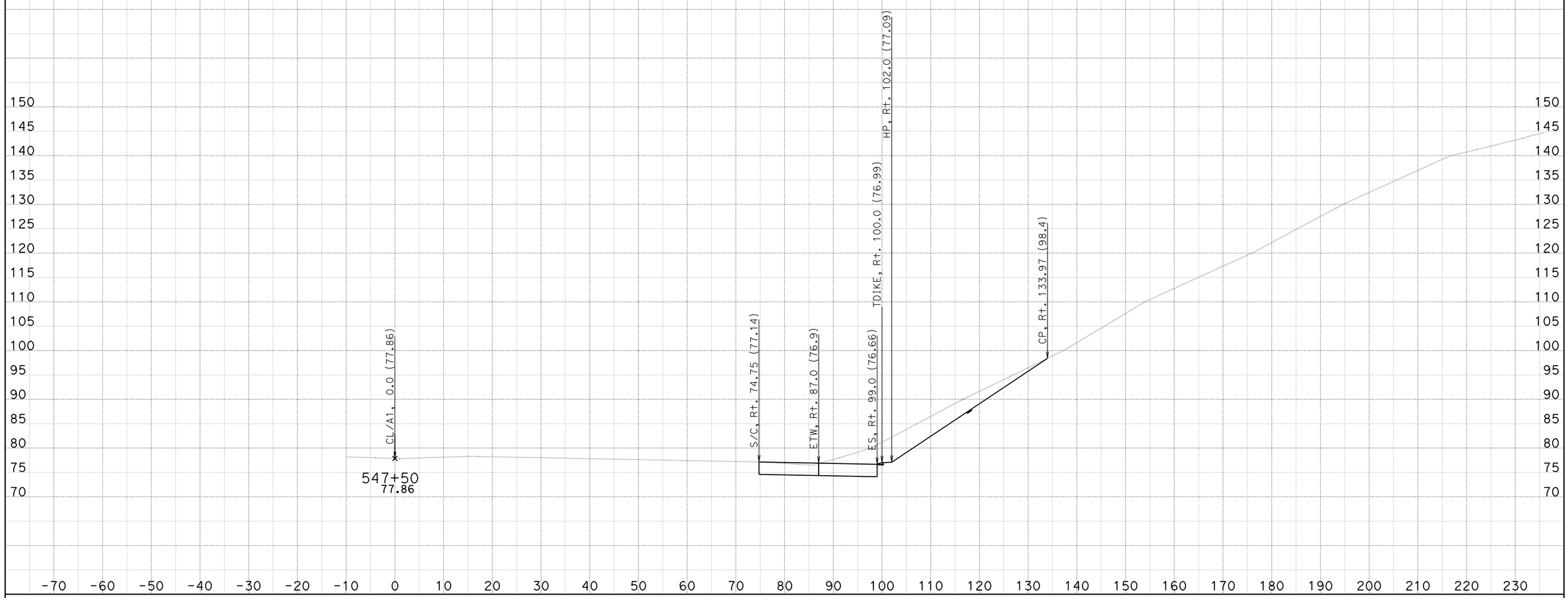

CONTRACT: 11-2T2504

DIST/CO/RTE/PM: 11-SD-805-9.5/10.3

DATE: 2/27/2014

KC Project: 08161

File: U:Q61\CCO WORK\North Bound\EAR\a1_nbcco12_nr_r16.ear PROJECT ID: 1112000216

SCALE: 1" = 10' Horiz.
1" = 10' Vert.

All Dimensions are US Survey Feet

A

CROSS SECTIONS

SHEET 43 OF XXX

FOR DESIGN STUDY ONLY

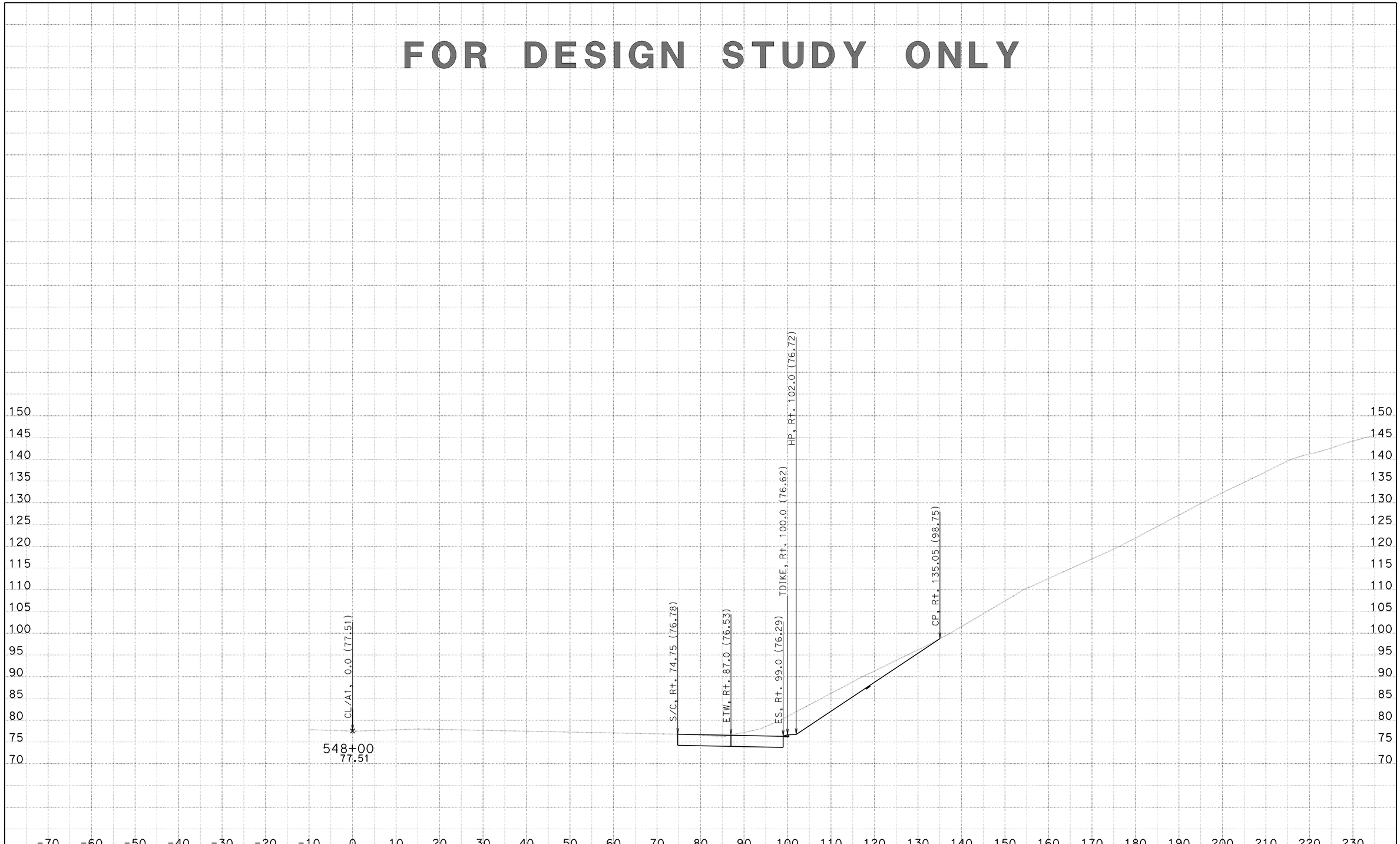

DATE: 2/27/2014

KC Project: 08161

CONTRACT: 11-2T2504

DIST/CO/RTE/PM: 11-SD-805-9.5/10.3

File: U:Q61\CCO WORK\North Bound\EAR\a1_nbcco12_nr_r16.ear PROJECT ID: 1112000216

SCALE: 1" = 10' Horiz.
1" = 10' Vert.

All Dimensions are US Survey Feet

A

CROSS SECTIONS

SHEET 44 OF XXX

FOR DESIGN STUDY ONLY

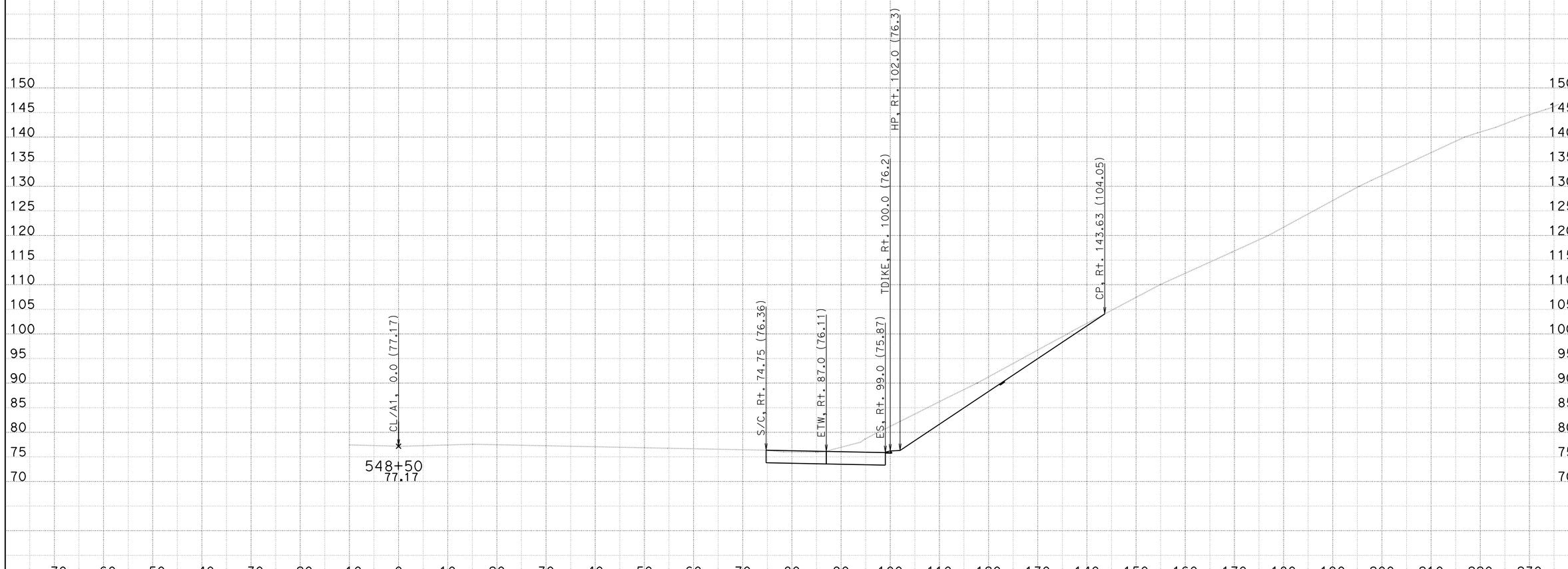

DATE: 2/27/2014

KC Project: 08161

CONTRACT: 11-2T2504

DIST/CO/RTE/PM: 11-SD-805-9.5/10.3

File: U:Q61\CCO WORK\North Bound\EAR\a1_nbcco12_nr_r16.ear PROJECT ID: 1112000216

SCALE: 1" = 10' Horiz.
1" = 10' Vert.

All Dimensions are US Survey Feet

A

CROSS SECTIONS

SHEET 45 OF XXX

FOR DESIGN STUDY ONLY

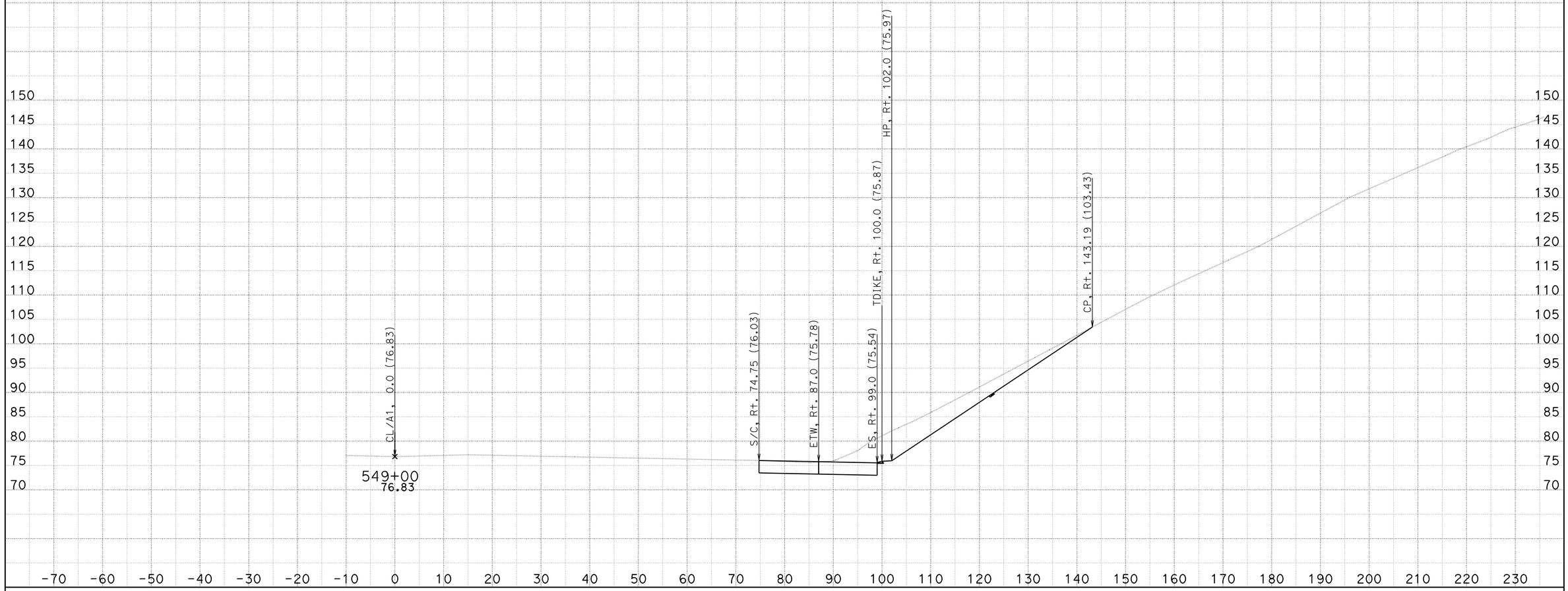

CONTRACT: 11-2T2504

DATE: 2/27/2014

DIST/CO/RTE/PM: 11-SD-805-9.5/10.3

KC Project: 08161

File: U:Q61\CCO WORK\North Bound\EAR\a1_nbcco12_nr_r16.ear PROJECT ID: 1112000216

SCALE: 1" = 10' Horiz.
1" = 10' Vert.

All Dimensions are US Survey Feet

A

CROSS SECTIONS

SHEET 46 OF XXX

FOR DESIGN STUDY ONLY

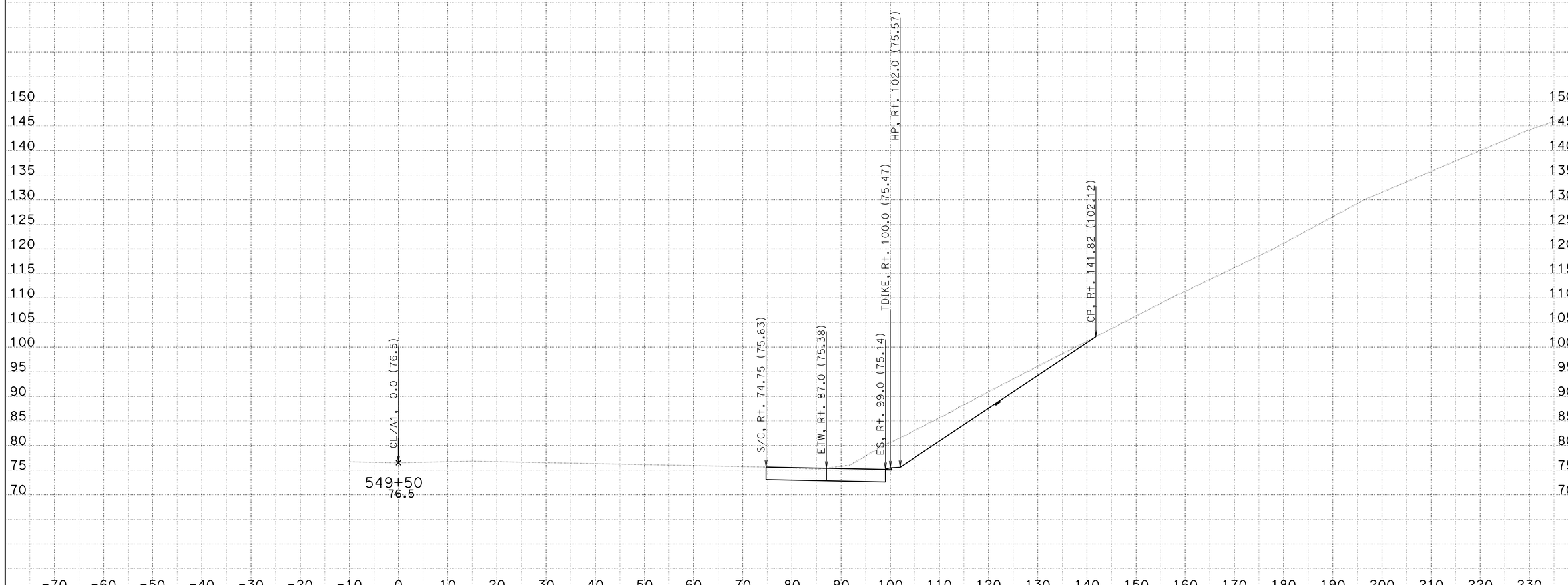

CONTRACT: 11-2T2504

DATE: 2/27/2014

DIST/CO/RTE/PM: 11-SD-805-9.5/10.3

KC Project: 08161 File: U:Q61\CCO WORK\North Bound\EAR\a1_nbcco12_nr_r16.ear PROJECT ID: 1112000216

SCALE: 1" = 10' Horiz.
1" = 10' Vert.

All Dimensions are US Survey Feet

A

CROSS SECTIONS

SHEET 47 OF XXX

FOR DESIGN STUDY ONLY

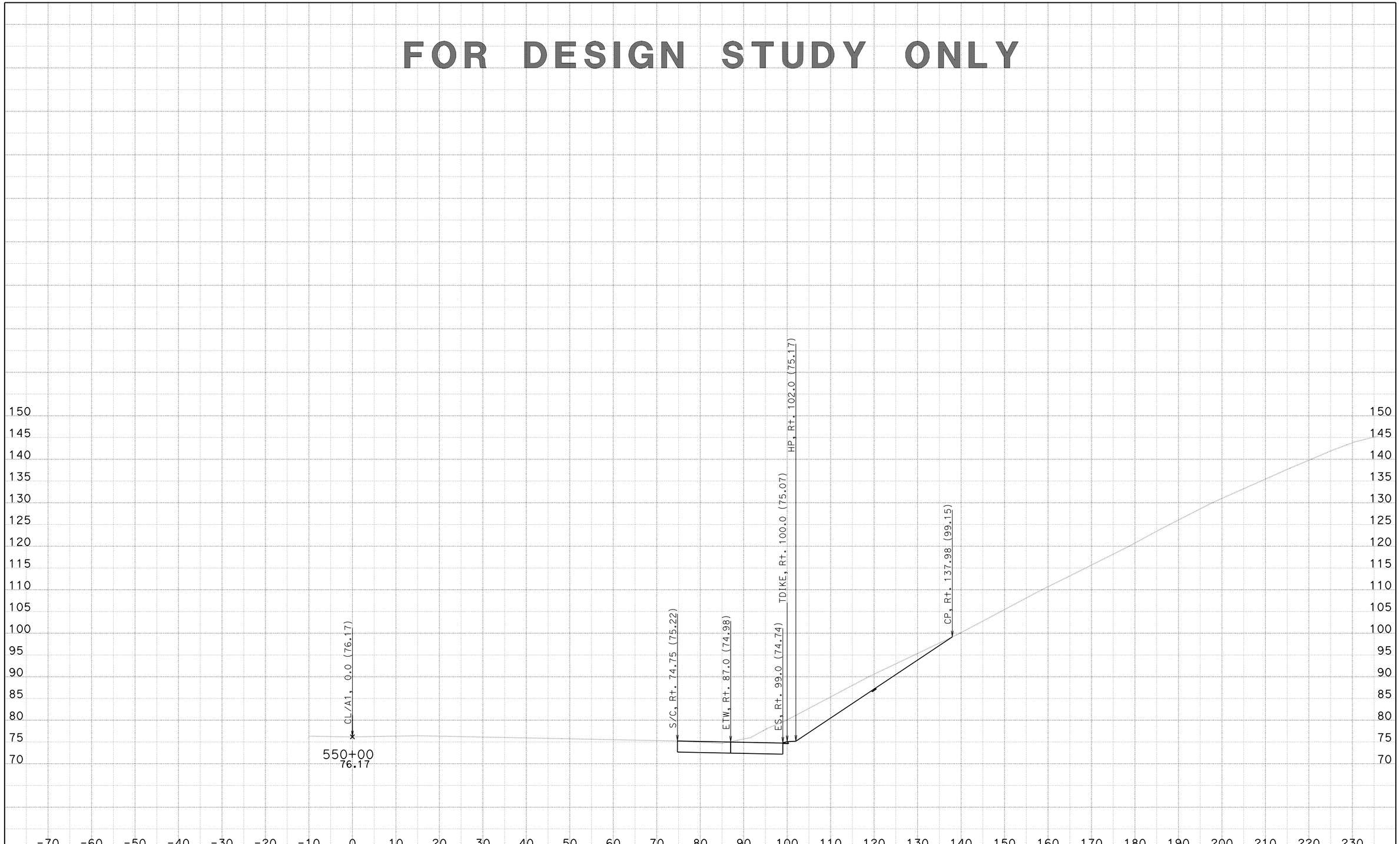

CONTRACT: 11-2T2504

DATE: 2/27/2014

DIST/CO/RTE/PM: 11-SD-805-9.5/10.3

SCALE: 1" = 10' Horiz.
1" = 10' Vert.

A

CROSS SECTIONS

KC Project: 08161 File: U:Q61\CCO WORK\North Bound\EAR\a1_nbcco12_nr_r16.ear PROJECT ID: 1112000216

All Dimensions are US Survey Feet

SHEET 48 OF XXX

FOR DESIGN STUDY ONLY

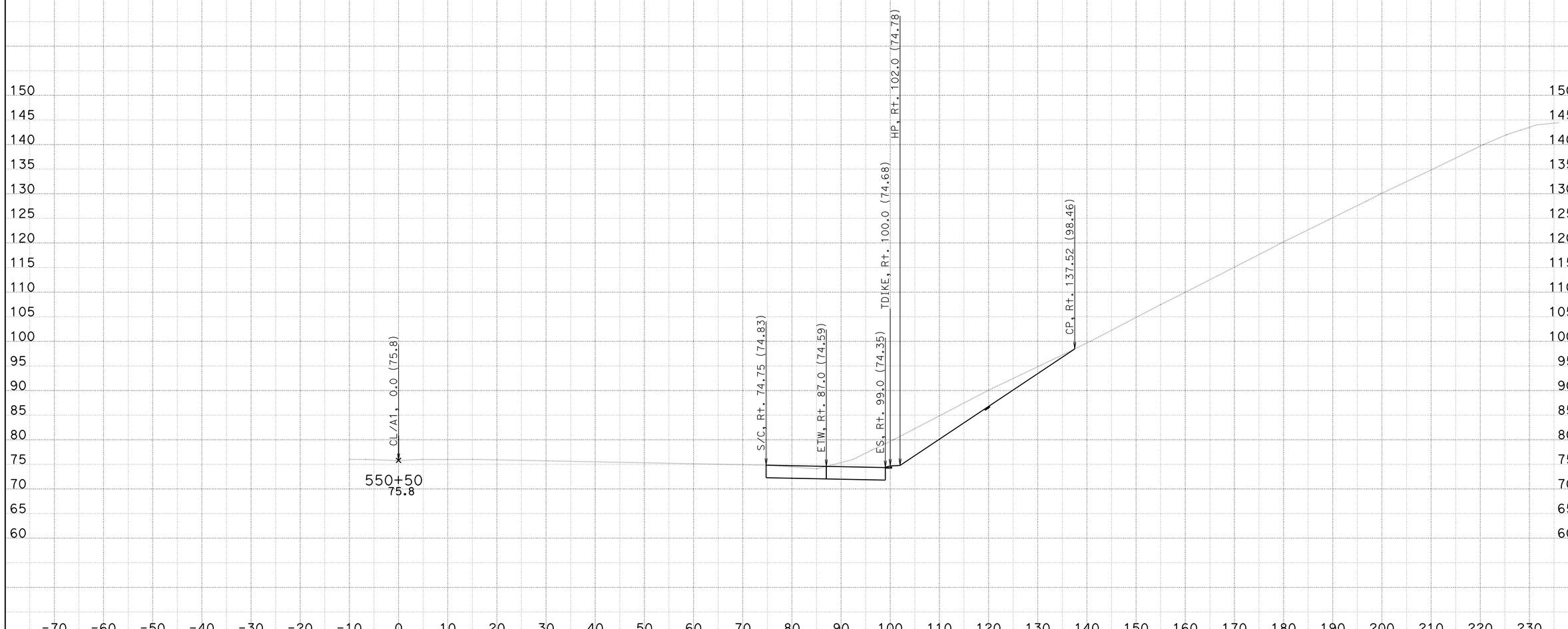

CONTRACT: 11-2T2504

DATE: 2/27/2014

DIST/CO/RTE/PM: 11-SD-805-9.5/10.3

KC Project: 08161 File: U:Q61\CCO WORK\North Bound\EAR\a1_nbcco12_nr_r16.ear PROJECT ID: 1112000216

SCALE: 1" = 10' Horiz.
1" = 10' Vert.

All Dimensions are US Survey Feet

A

CROSS SECTIONS

SHEET 49 OF XXX

FOR DESIGN STUDY ONLY

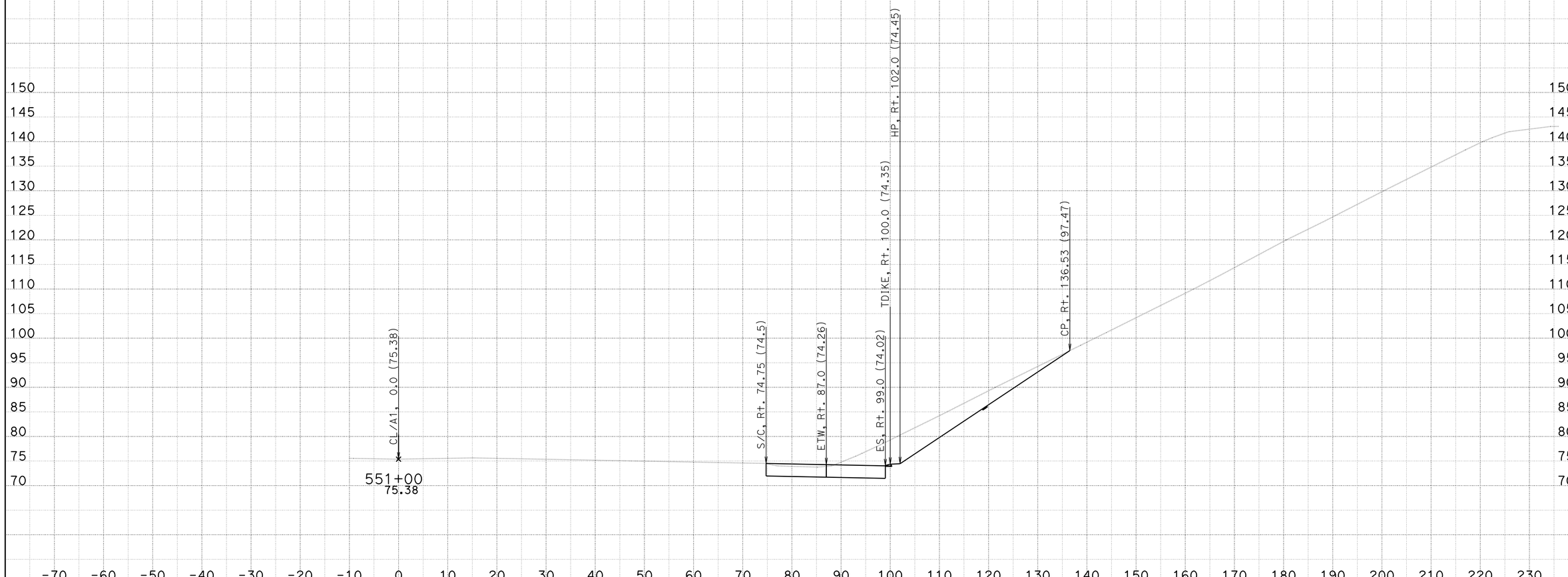

DATE: 2/27/2014

KC Project: 08161

File: U:Q61\CCO WORK\North Bound\EAR\a1_nbcco12_nr_r16.ear

CONTRACT: 11-2T2504

DIST/CO/RTE/PM: 11-SD-805-9.5/10.3

PROJECT ID: 1112000216

SCALE: 1" = 10' Horiz.
1" = 10' Vert.

All Dimensions are US Survey Feet

A

CROSS SECTIONS

SHEET 50 OF XXX

FOR DESIGN STUDY ONLY

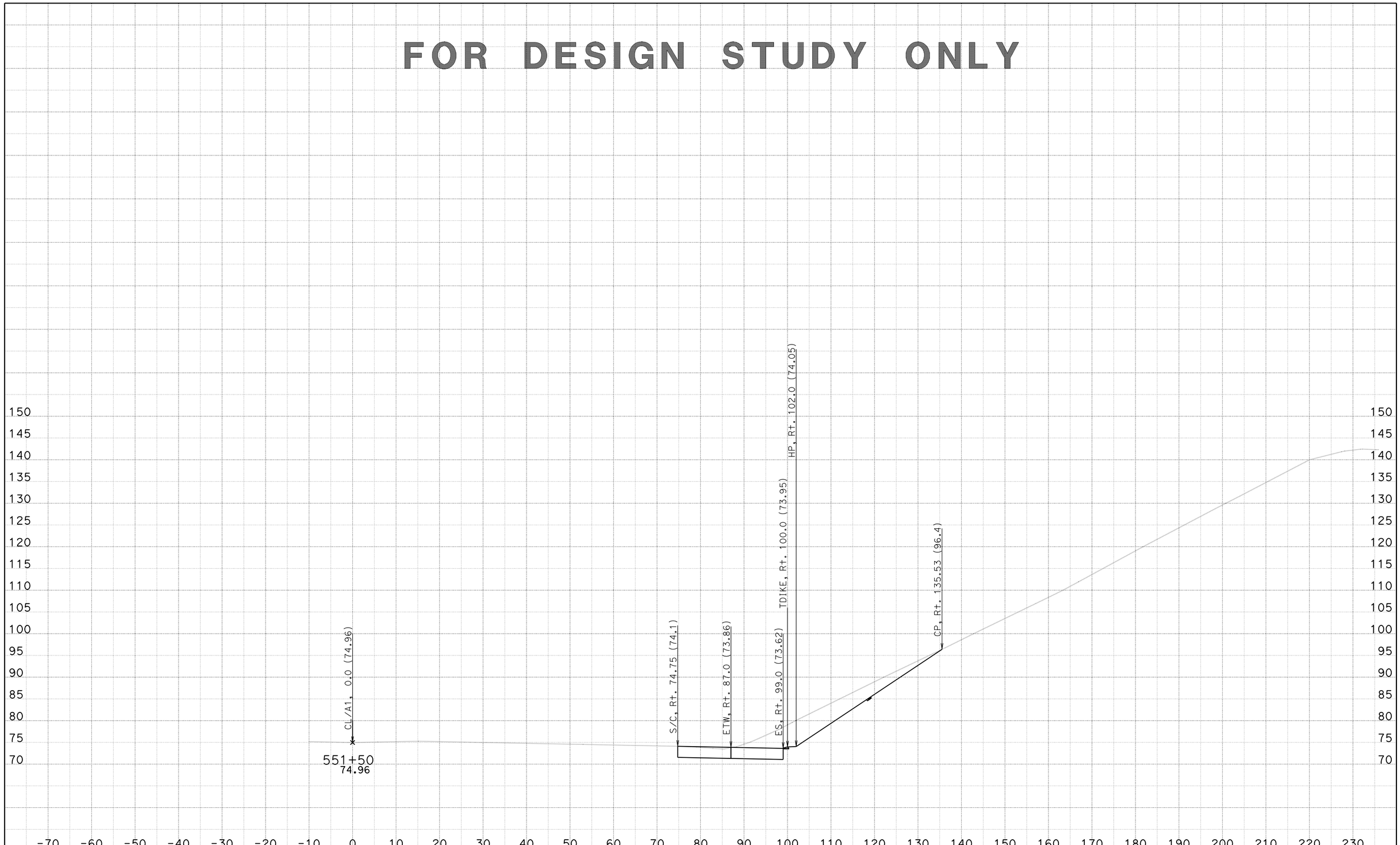

DATE: 2/27/2014

KC Project: 08161

CONTRACT: 11-2T2504

DIST/CO/RTE/PM: 11-SD-805-9.5/10.3

File: U:Q61\CCO WORK\North Bound\EAR\a1_nbcco12_nr_r16.ear PROJECT ID: 1112000216

SCALE: 1" = 10' Horiz.
1" = 10' Vert.

All Dimensions are US Survey Feet

A

CROSS SECTIONS

SHEET 51 OF XXX

FOR DESIGN STUDY ONLY

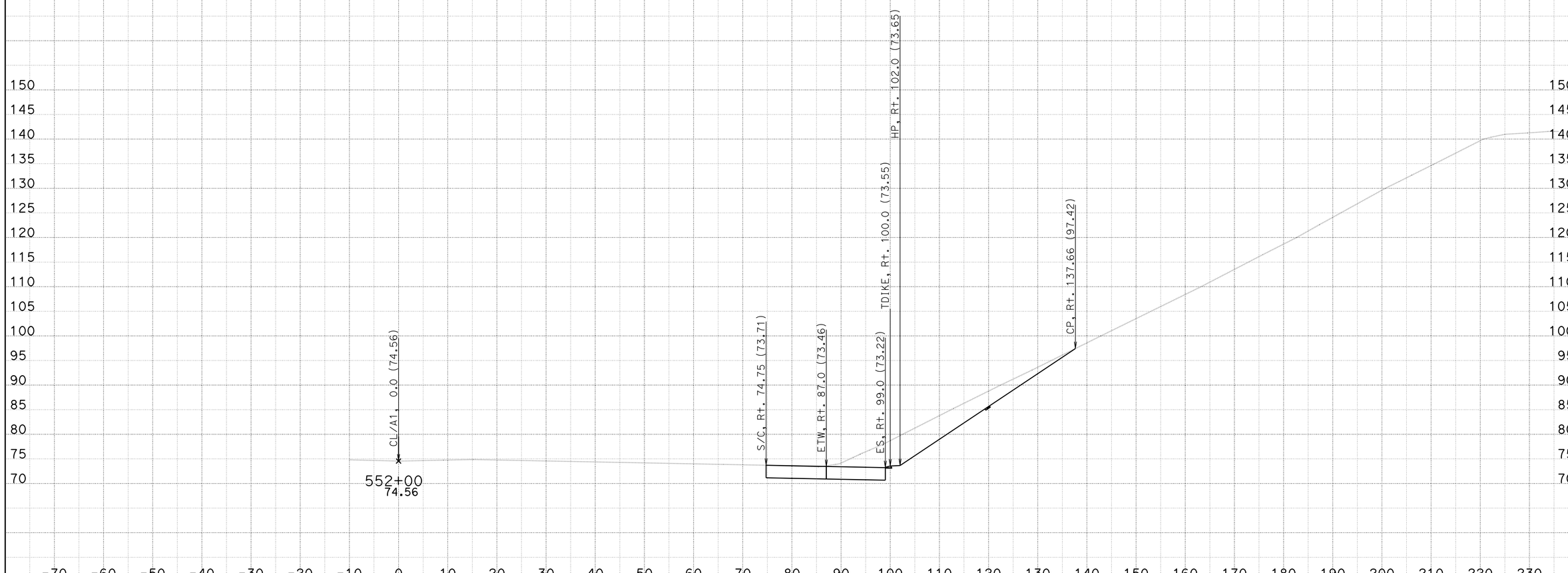

CONTRACT: 11-2T2504

DATE: 2/27/2014

DIST/CO/RTE/PM: 11-SD-805-9.5/10.3

KC Project: 08161 File: U:Q61\CCO WORK\North Bound\EAR\a1_nbcco12_nr_r16.ear PROJECT ID: 1112000216

SCALE: 1" = 10' Horiz.
1" = 10' Vert.

All Dimensions are US Survey Feet

A

CROSS SECTIONS

SHEET 52 OF XXX

FOR DESIGN STUDY ONLY

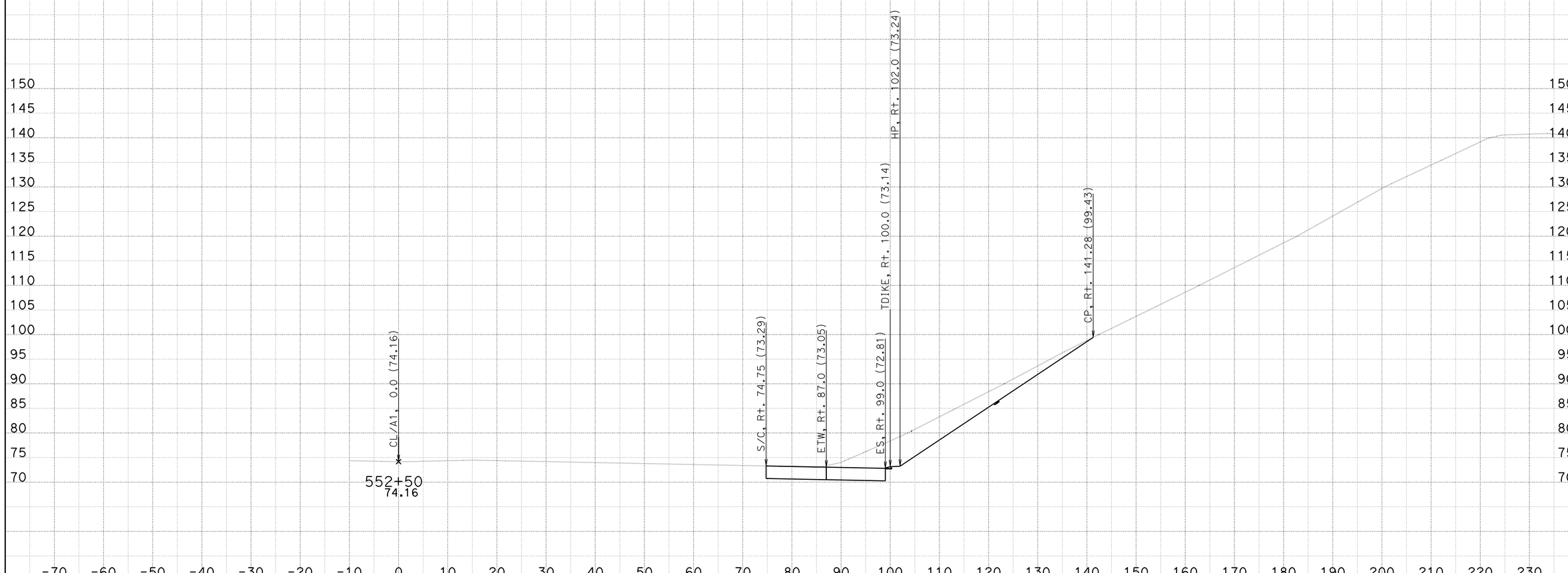

CONTRACT: 11-2T2504

DATE: 2/27/2014

DIST/CO/RTE/PM: 11-SD-805-9.5/10.3

KC Project: 08161

File: U:Q61\CCO WORK\North Bound\EAR\a1_nbcco12_nr_r16.ear PROJECT ID: 1112000216

SCALE: 1" = 10' Horiz.
1" = 10' Vert.

All Dimensions are US Survey Feet

A

CROSS SECTIONS

SHEET 53 OF XXX

FOR DESIGN STUDY ONLY

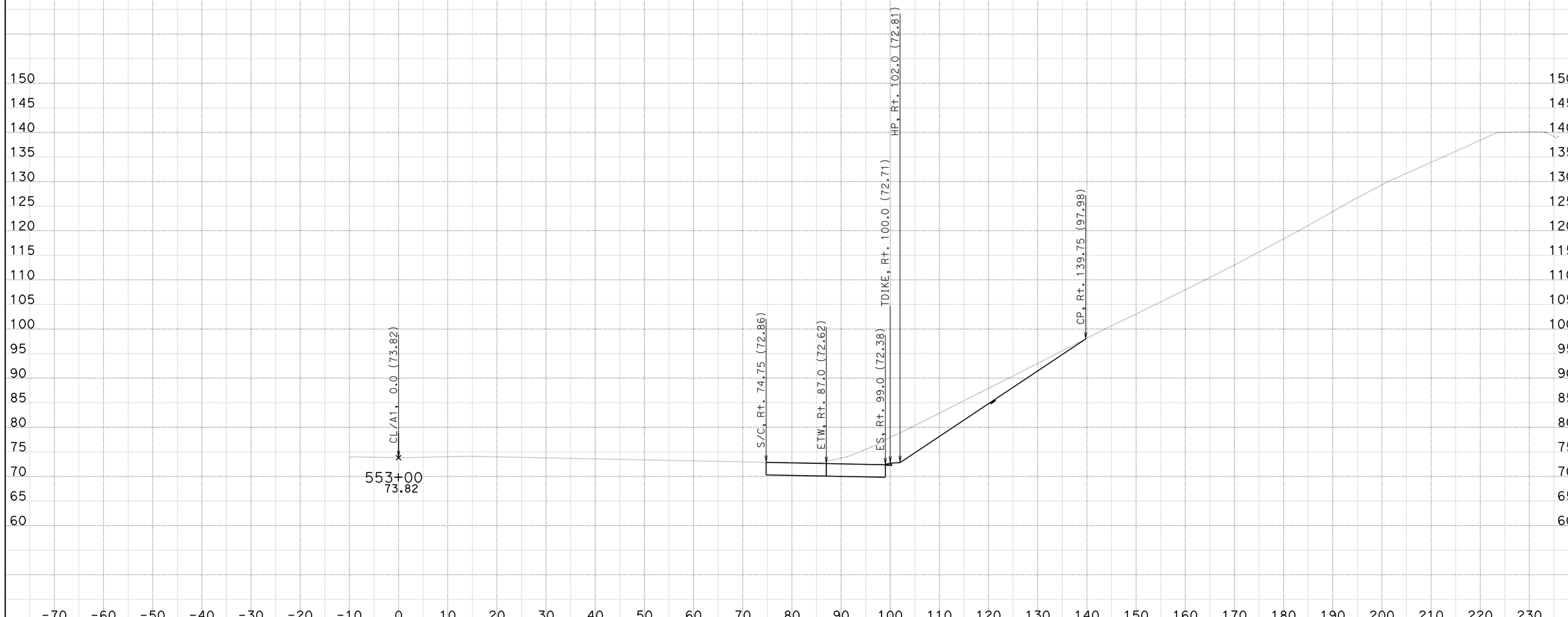

DATE: 2/27/2014

KC Project: 08161

File: U:Q61\CCO WORK\North Bound\EAR\a1_nbcco12_nr_r16.ear

CONTRACT: 11-2T2504

DIST/CO/RTE/PM: 11-SD-805-9.5/10.3

PROJECT ID: 1112000216

SCALE: 1" = 10' Horiz.
1" = 10' Vert.

All Dimensions are US Survey Feet

A

CROSS SECTIONS

SHEET 54 OF XXX

FOR DESIGN STUDY ONLY

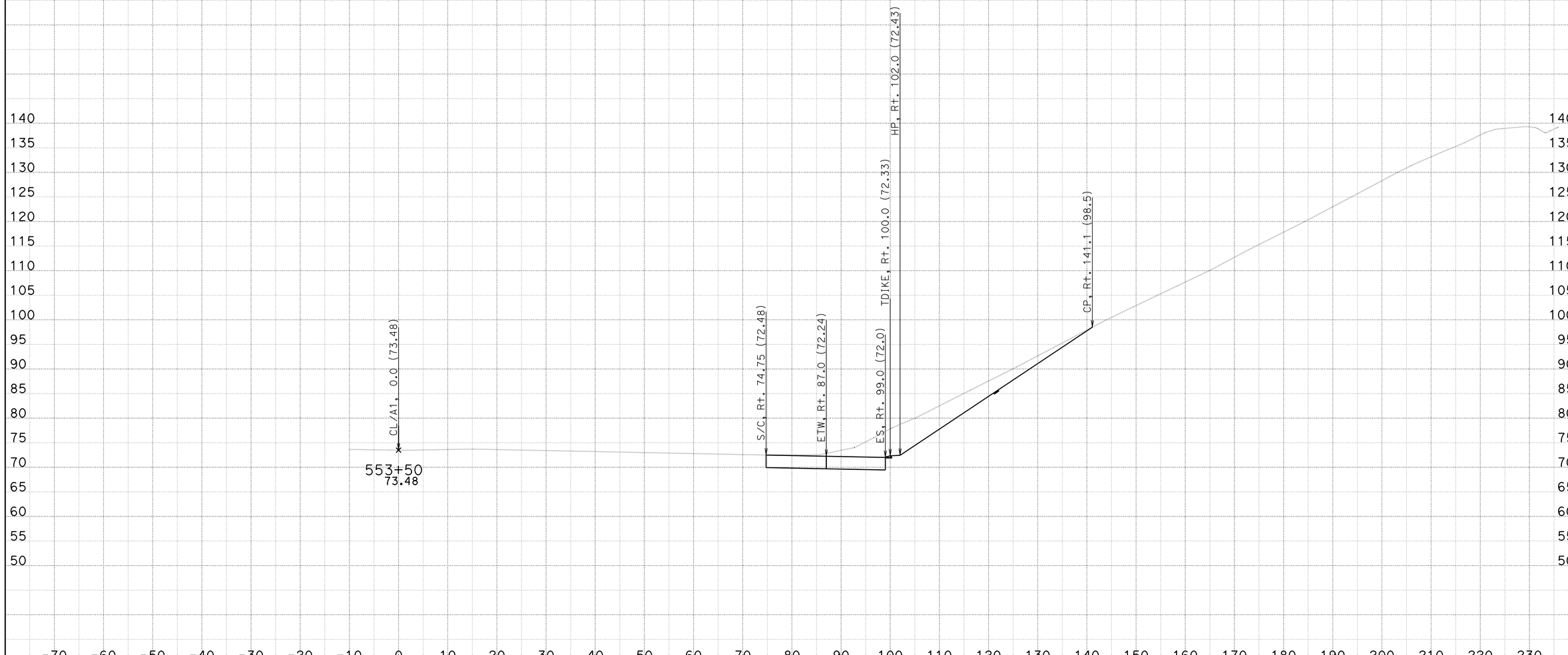

CONTRACT: 11-2T2504

DATE: 2/27/2014

DIST/CO/RTE/PM: 11-SD-805-9.5/10.3

SCALE: 1" = 10' Horiz.
1" = 10' Vert.

A

CROSS SECTIONS

KC Project: 08161

File: U:Q61\CCO WORK\North Bound\EAR\a1_nbcco12_nr_r16.ear PROJECT ID: 1112000216

All Dimensions are US Survey Feet

SHEET 55 OF XXX

FOR DESIGN STUDY ONLY

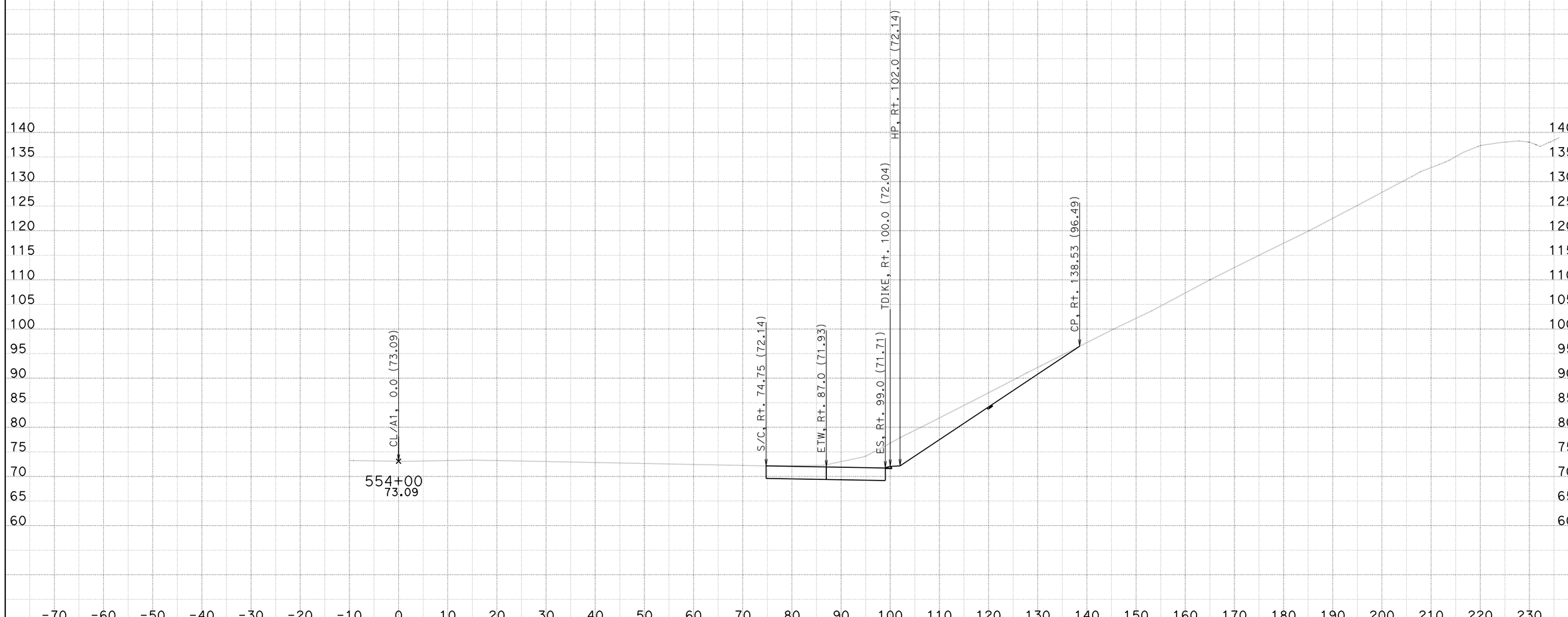

CONTRACT: 11-2T2504

DIST/CO/RTE/PM: 11-SD-805-9.5/10.3

DATE: 2/27/2014

KC Project: 08161 File: U:Q61\CCO WORK\North Bound\EAR\a1_nbcco12_nr_r16.ear PROJECT ID: 1112000216

SCALE: 1" = 10' Horiz.
1" = 10' Vert.

All Dimensions are US Survey Feet

A

CROSS SECTIONS

SHEET 56 OF XXX

FOR DESIGN STUDY ONLY



CONTRACT: 11-2T2504

DATE: 2/27/2014

DIST/CO/RTE/PM: 11-SD-805-9.5/10.3

SCALE: 1" = 10' Horiz.
1" = 10' Vert.

A

CROSS SECTIONS

KC Project: 08161

File: U:Q61\CCO WORK\North Bound\EAR\a1_nbcco12_nr_r16.ear PROJECT ID: 1112000216

All Dimensions are US Survey Feet

SHEET 57 OF XXX

FOR DESIGN STUDY ONLY

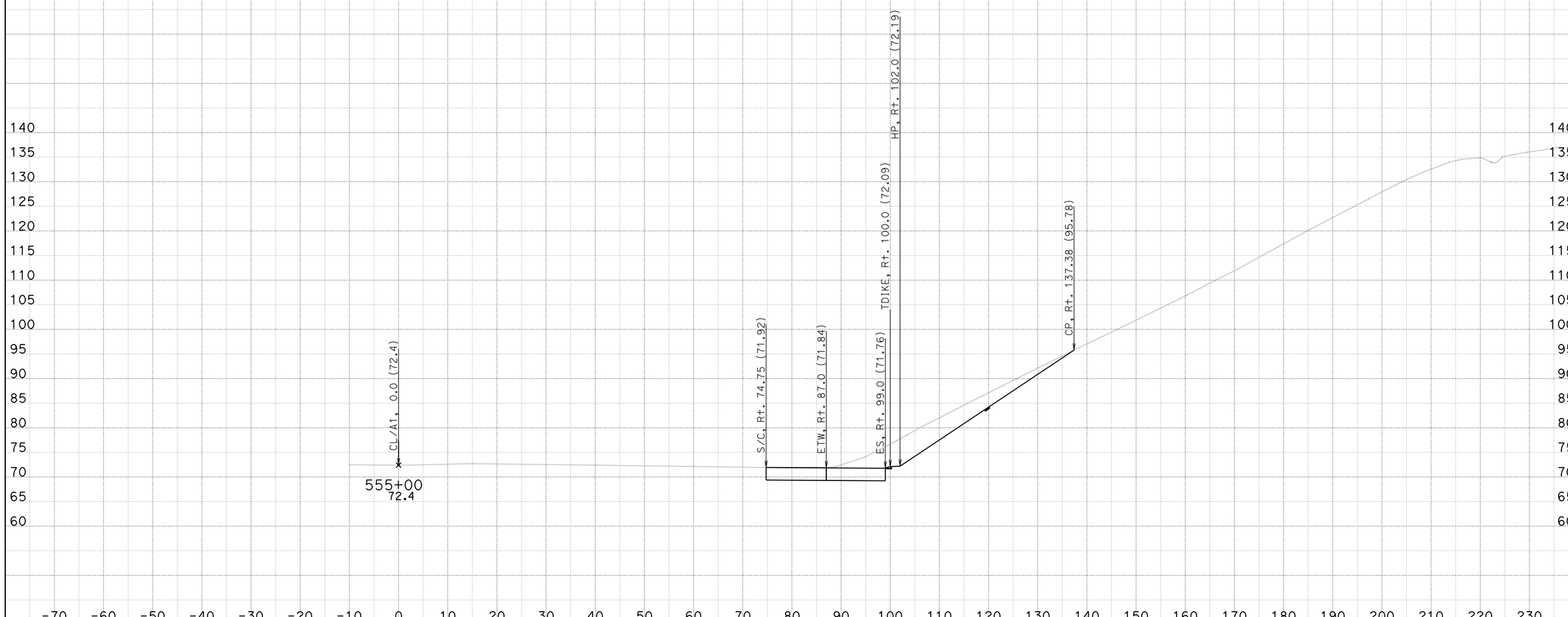

CONTRACT: 11-2T2504

DIST/CO/RTE/PM: 11-SD-805-9.5/10.3

DATE: 2/27/2014

KC Project: 08161 File: U:Q61\CCO WORK\North Bound\EAR\a1_nbcco12_nr_r16.ear PROJECT ID: 1112000216

SCALE: 1" = 10' Horiz.
1" = 10' Vert.

All Dimensions are US Survey Feet

A

CROSS SECTIONS

SHEET 58 OF XXX

FOR DESIGN STUDY ONLY

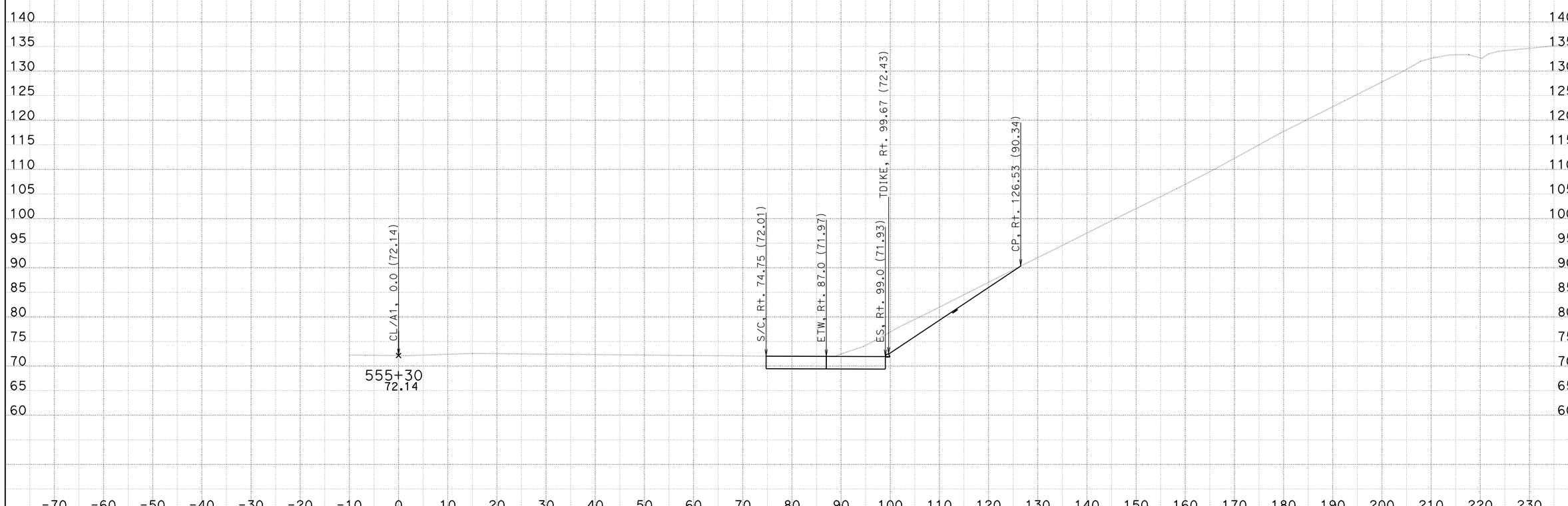

CONTRACT: 11-2T2504

DATE: 2/27/2014

DIST/CO/RTE/PM: 11-SD-805-9.5/10.3

KC Project: 08161

File: U:Q61\CCO WORK\North Bound\EAR\a1_nbcco12_nr_r16.ear PROJECT ID: 1112000216

SCALE: 1" = 10' Horiz.
1" = 10' Vert.

All Dimensions are US Survey Feet

A

CROSS SECTIONS

SHEET 59 OF XXX

FOR DESIGN STUDY ONLY

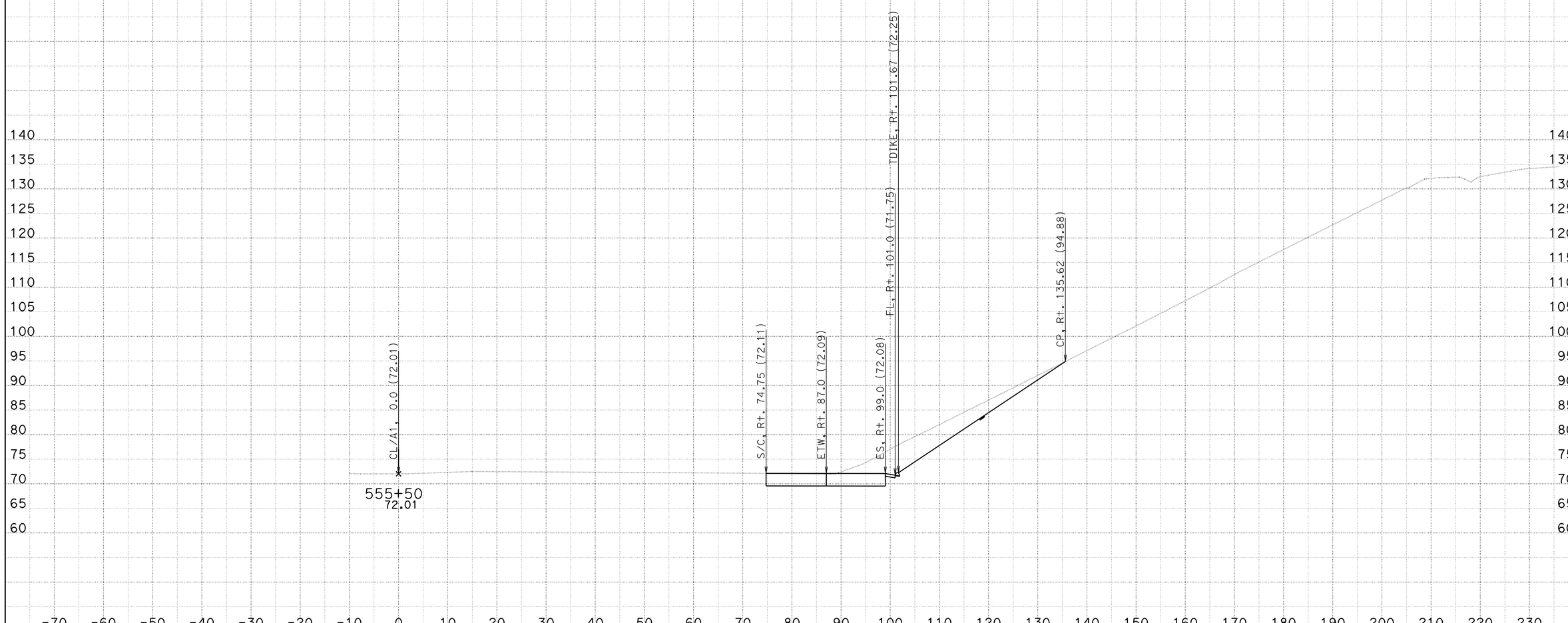

DATE: 2/27/2014

KC Project: 08161

CONTRACT: 11-2T2504

DIST/CO/RTE/PM: 11-SD-805-9.5/10.3

File: U:Q61\CCO WORK\North Bound\EAR\a1_nbcco12_nr_r16.ear PROJECT ID: 1112000216

SCALE: 1" = 10' Horiz.
1" = 10' Vert.

All Dimensions are US Survey Feet

A

CROSS SECTIONS

SHEET 60 OF XXX

FOR DESIGN STUDY ONLY

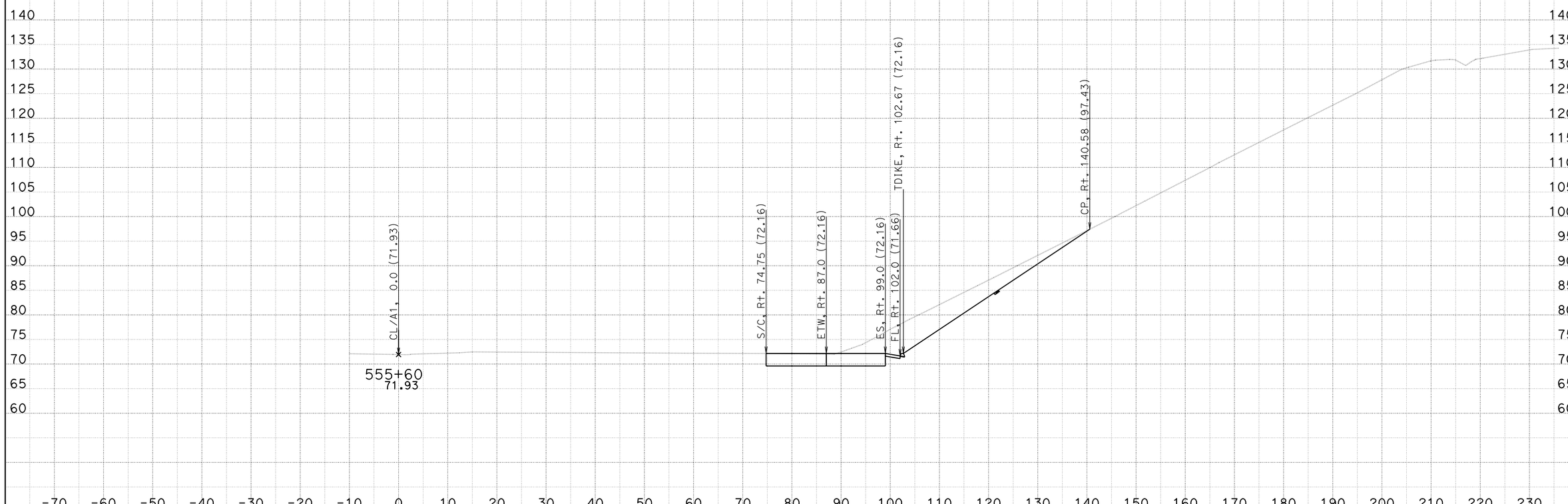

CONTRACT: 11-2T2504

DATE: 2/27/2014

DIST/CO/RTE/PM: 11-SD-805-9.5/10.3

KC Project: 08161

File: U:Q61\CCO WORK\North Bound\EAR\a1_nbcco12_nr_r16.ear PROJECT ID: 1112000216

SCALE: 1" = 10' Horiz.
1" = 10' Vert.

All Dimensions are US Survey Feet

A

CROSS SECTIONS

SHEET 61 OF XXX

FOR DESIGN STUDY ONLY

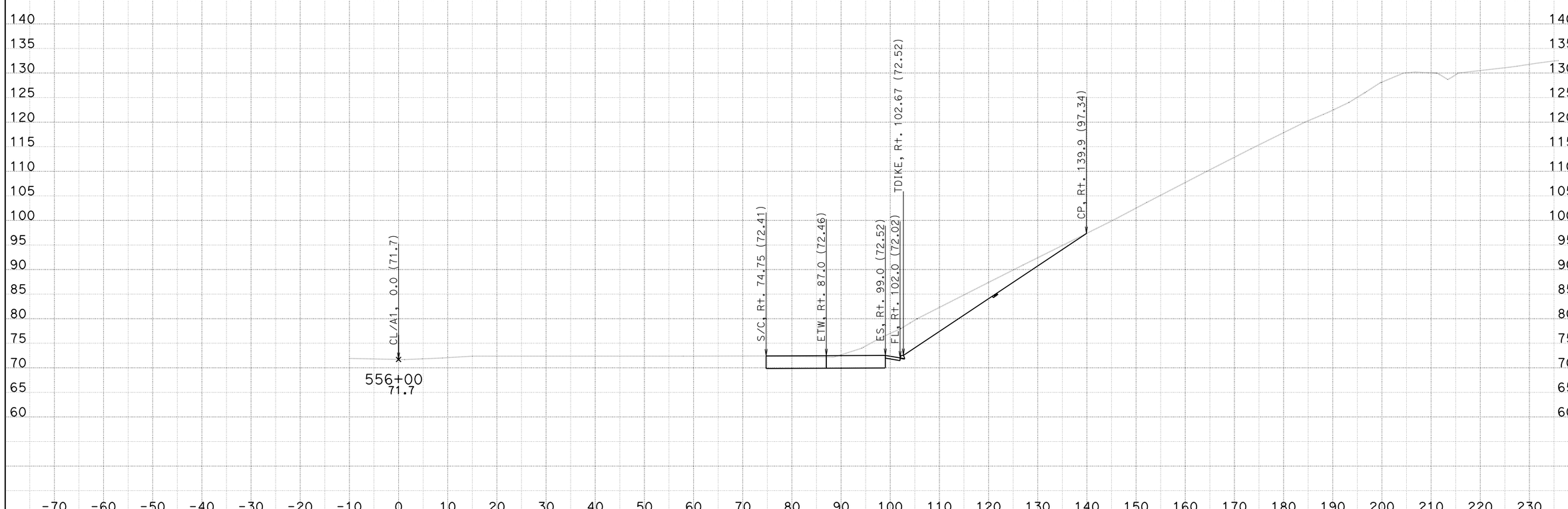

CONTRACT: 11-2T2504

DATE: 2/27/2014

DIST/CO/RTE/PM: 11-SD-805-9.5/10.3

KC Project: 08161 File: U:Q61\CCO WORK\North Bound\EAR\a1_nbcco12_nr_r16.ear PROJECT ID: 1112000216

SCALE: 1" = 10' Horiz.
1" = 10' Vert.

All Dimensions are US Survey Feet

A

CROSS SECTIONS

SHEET 62 OF XXX

FOR DESIGN STUDY ONLY

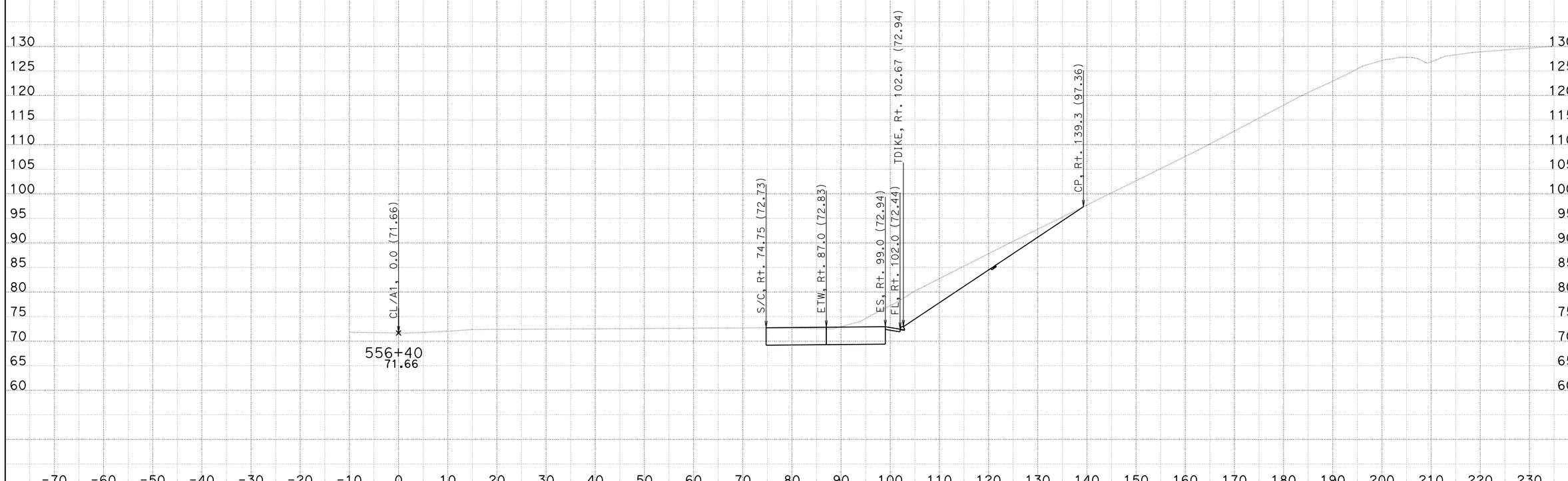

CONTRACT: 11-2T2504

DATE: 2/27/2014

DIST/CO/RTE/PM: 11-SD-805-9.5/10.3

KC Project: 08161 File: U:Q61\CCO WORK\North Bound\EAR\a1_nbcco12_nr_r16.ear PROJECT ID: 1112000216

SCALE: 1" = 10' Horiz.
1" = 10' Vert.

All Dimensions are US Survey Feet

A

CROSS SECTIONS

SHEET 63 OF XXX

FOR DESIGN STUDY ONLY

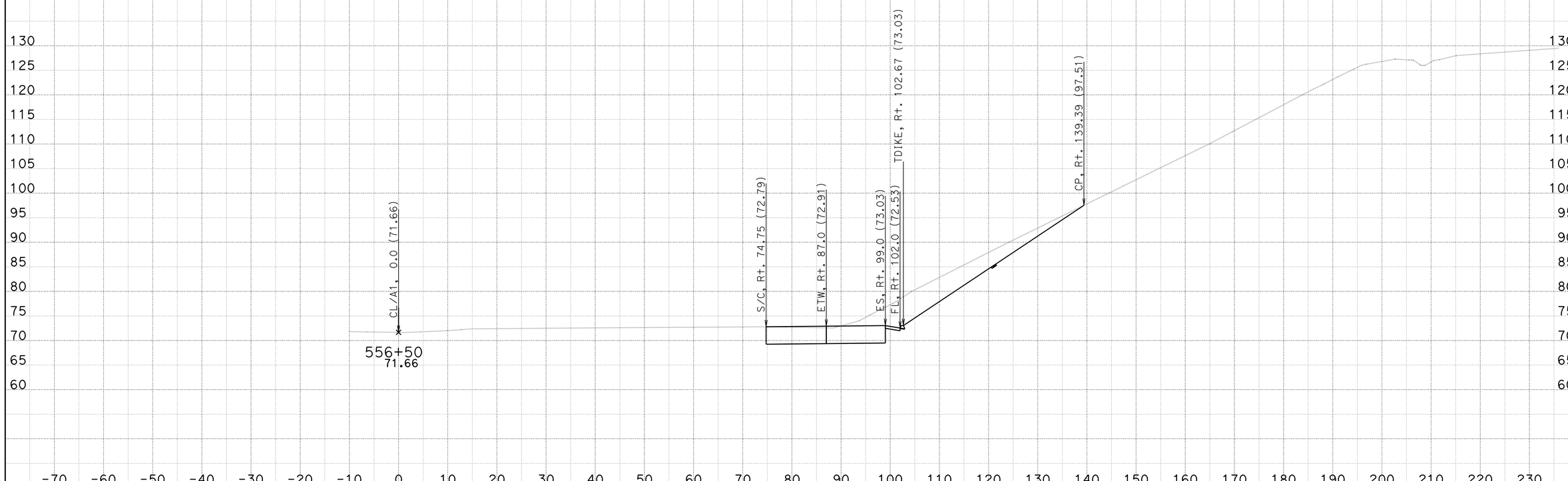

CONTRACT: 11-2T2504

DIST/CO/RTE/PM: 11-SD-805-9.5/10.3

DATE: 2/27/2014

KC Project: 08161 File: U:Q61\CCO WORK\North Bound\EAR\a1_nbcco12_nr_r16.ear PROJECT ID: 1112000216

SCALE: 1" = 10' Horiz.
1" = 10' Vert.

All Dimensions are US Survey Feet

A

CROSS SECTIONS

SHEET 64 OF XXX

FOR DESIGN STUDY ONLY

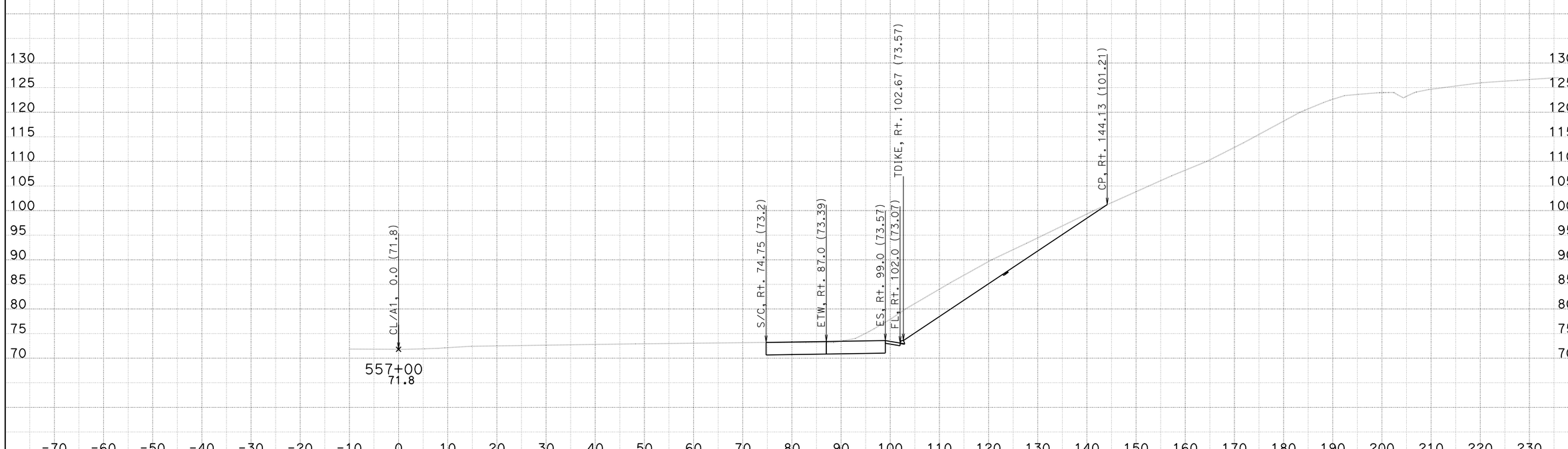

CONTRACT: 11-2T2504

DIST/CO/RTE/PM: 11-SD-805-9.5/10.3

DATE: 2/27/2014

KC Project: 08161 File: U:Q61\CCO WORK\North Bound\EAR\a1_nbcco12_nr_r16.ear PROJECT ID: 1112000216

SCALE: 1" = 10' Horiz.
1" = 10' Vert.

All Dimensions are US Survey Feet

A

CROSS SECTIONS

SHEET 65 OF XXX

FOR DESIGN STUDY ONLY

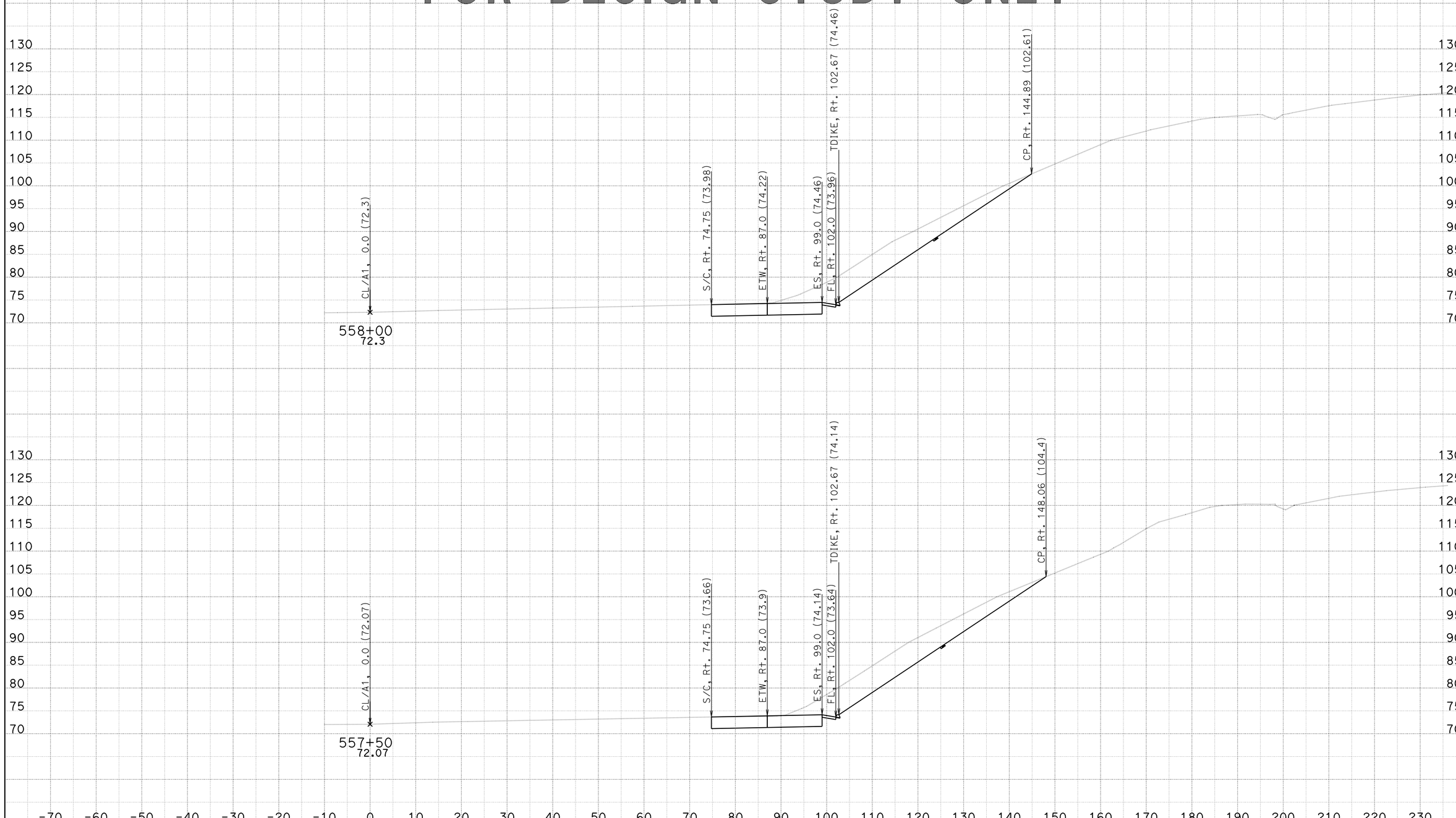

CONTRACT: 11-2T2504

DATE: 2/27/2014

DIST/CO/RTE/PM: 11-SD-805-9.5/10.3

SCALE: 1" = 10' Horiz.
1" = 10' Vert.

KC Project: 08161 File: U:Q61\CCO WORK\North Bound\EAR\a1_nbcco12_nr_r16.ear PROJECT ID: 1112000216

All Dimensions are US Survey Feet

A

CROSS SECTIONS

SHEET 66 OF XXX

FOR DESIGN STUDY ONLY

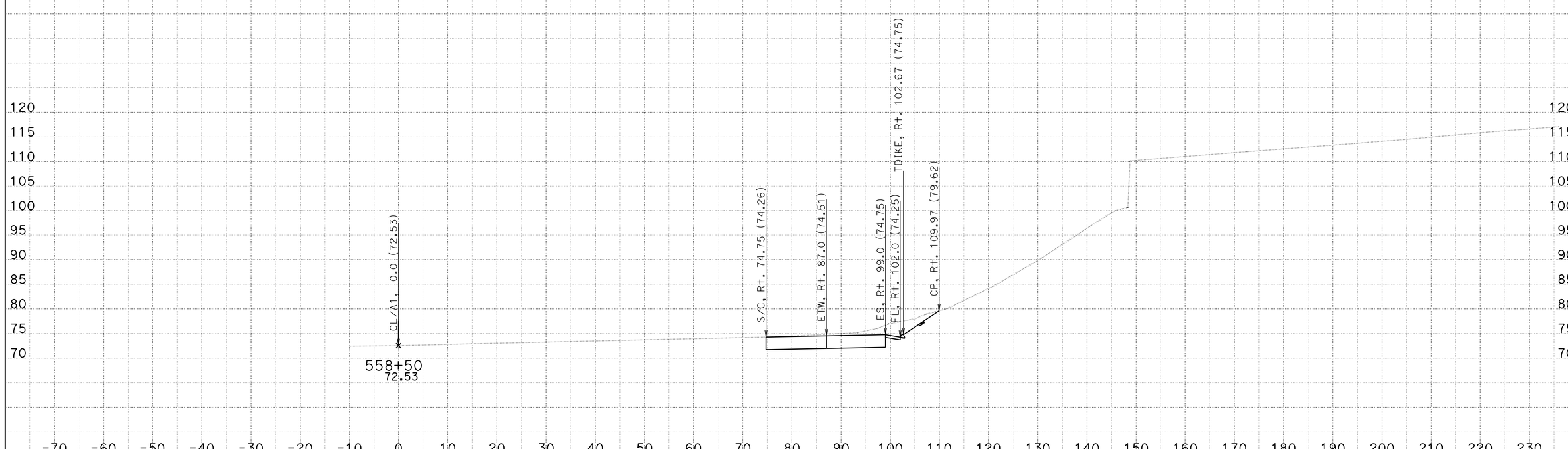

CONTRACT: 11-2T2504

DATE: 2/27/2014

DIST/CO/RTE/PM: 11-SD-805-9.5/10.3

KC Project: 08161

File: U:Q61\CCO WORK\North Bound\EAR\a1_nbcco12_nr_r16.ear PROJECT ID: 1112000216

SCALE: 1" = 10' Horiz.
1" = 10' Vert.

All Dimensions are US Survey Feet

A

CROSS SECTIONS

SHEET 67 OF XXX

FOR DESIGN STUDY ONLY

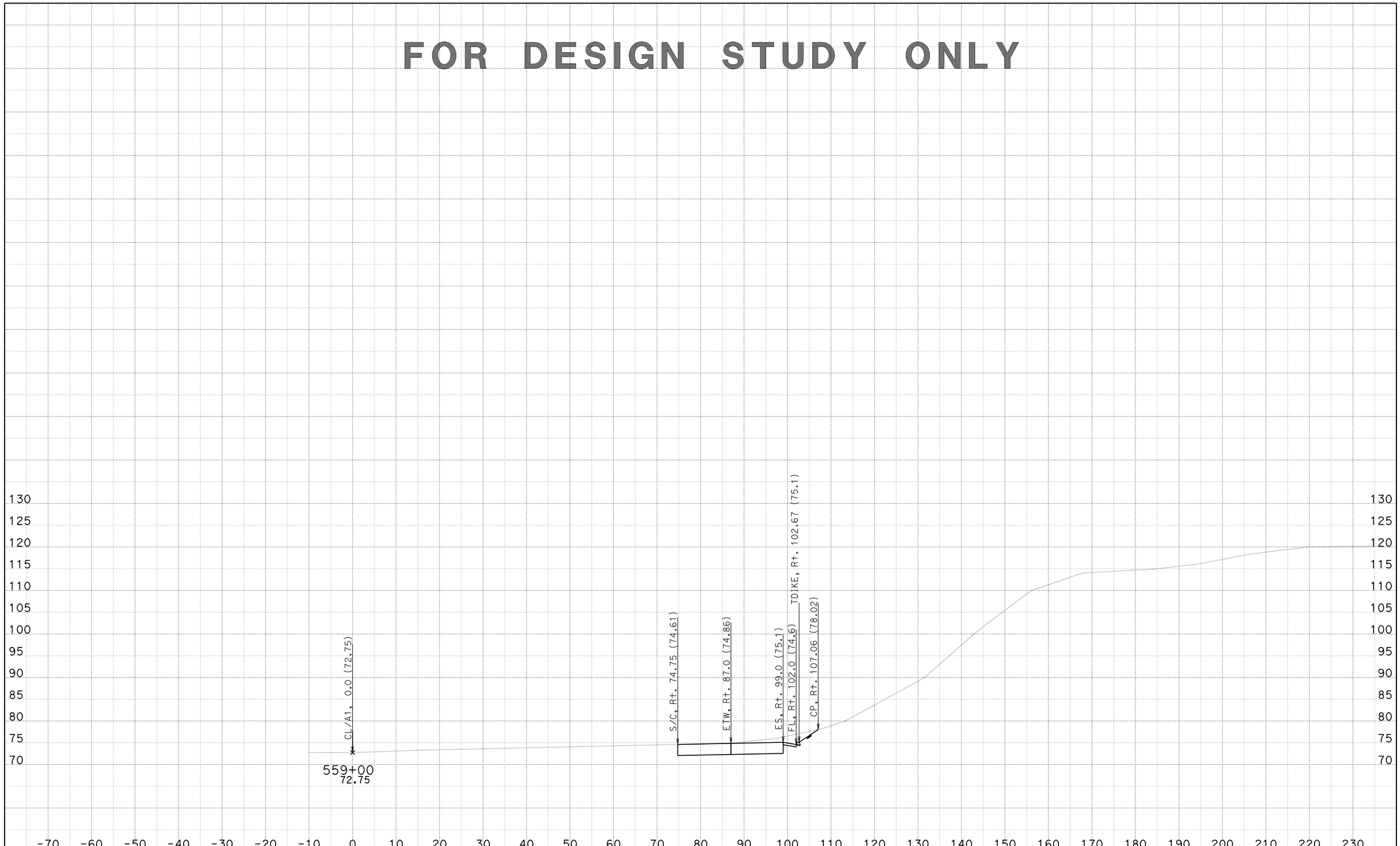

CONTRACT: 11-2T2504

DATE: 2/27/2014

DIST/CO/RTE/PM: 11-SD-805-9.5/10.3

KC Project: 08161 File: U:Q61\CCO WORK\North Bound\EAR\a1_nbcco12_nr_r16.ear PROJECT ID: 1112000216

SCALE: 1" = 10' Horiz.
1" = 10' Vert.

All Dimensions are US Survey Feet

A

CROSS SECTIONS

SHEET 68 OF XXX

FOR DESIGN STUDY ONLY

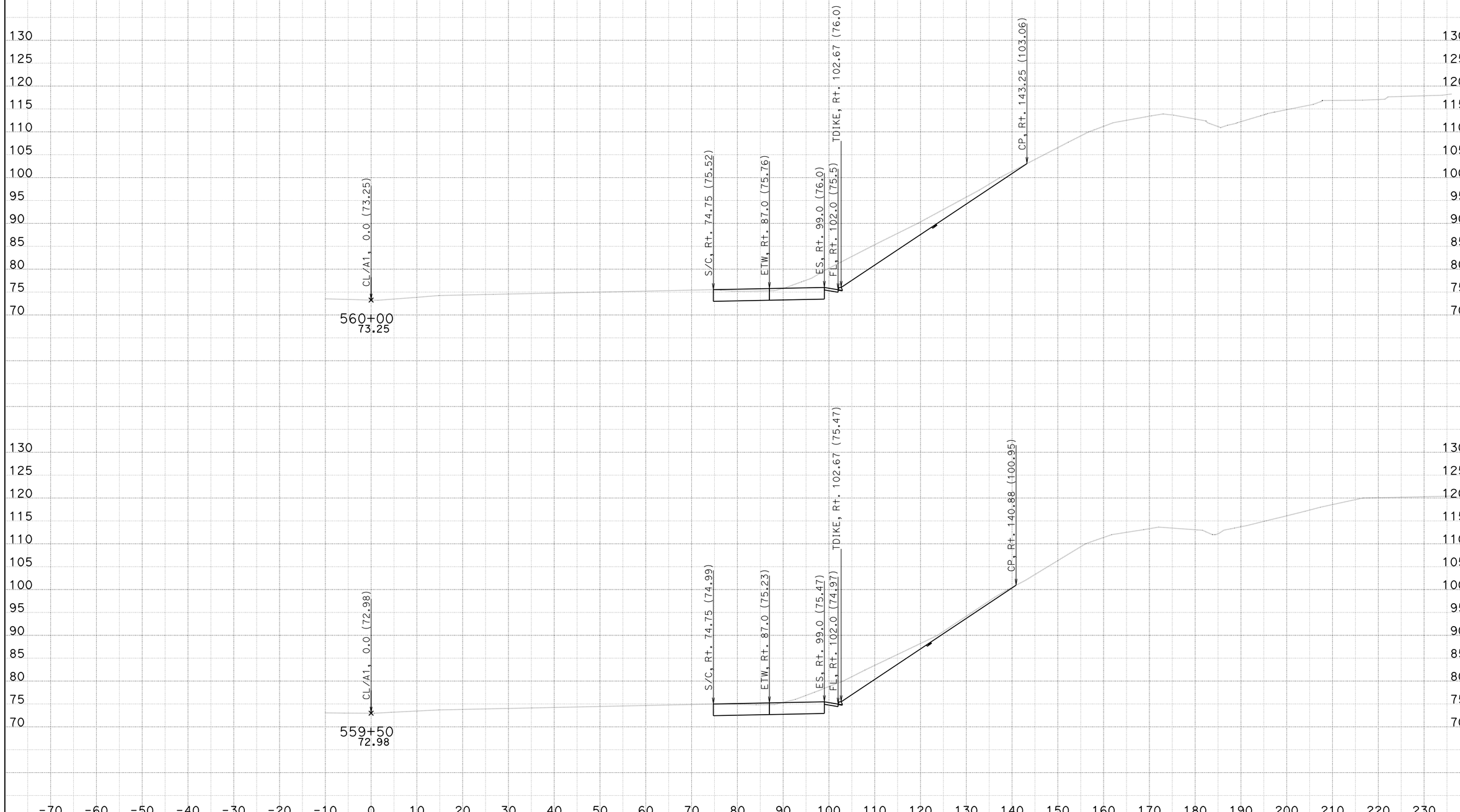

CONTRACT: 11-2T2504

DATE: 2/27/2014

DIST/CO/RTE/PM: 11-SD-805-9.5/10.3

KC Project: 08161 File: U:Q61\CCO WORK\North Bound\EAR\a1_nbcco12_nr_r16.ear PROJECT ID: 1112000216

SCALE: 1" = 10' Horiz.
1" = 10' Vert.

All Dimensions are US Survey Feet

A

CROSS SECTIONS

SHEET 69 OF XXX

FOR DESIGN STUDY ONLY

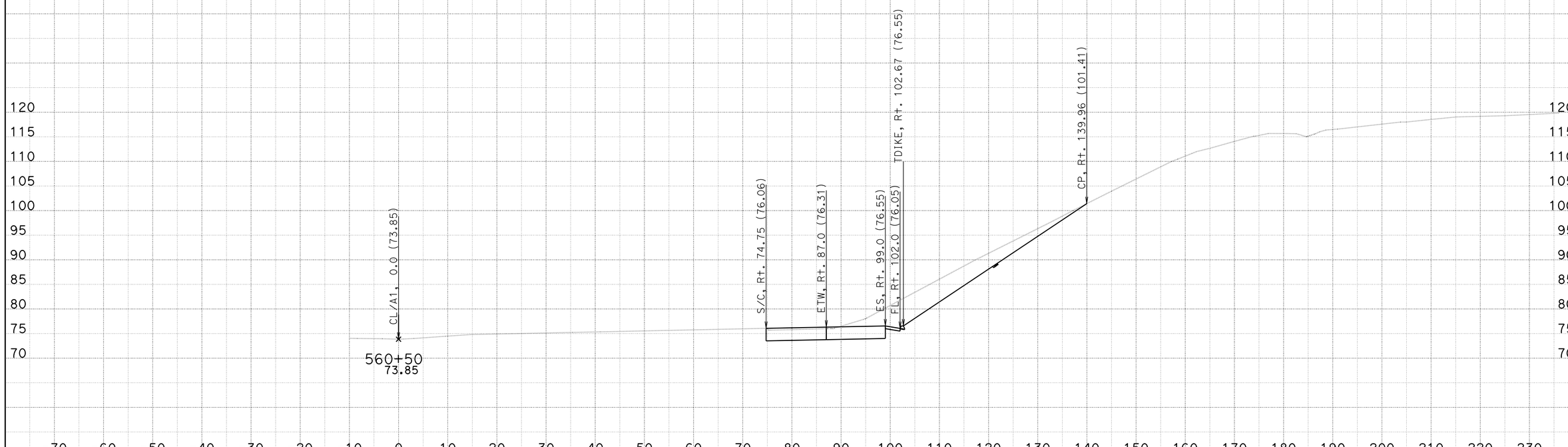

CONTRACT: 11-2T2504

DIST/CO/RTE/PM: 11-SD-805-9.5/10.3

SCALE: 1" = 10' Horiz.
1" = 10' Vert.

All Dimensions are US Survey Feet

A

CROSS SECTIONS

SHEET 70 OF XXX

DATE: 2/27/2014

KC Project: 08161 File: U:Q61\CCO WORK\North Bound\EAR\a1_nbcco12_nr_r16.ear PROJECT ID: 1112000216

FOR DESIGN STUDY ONLY

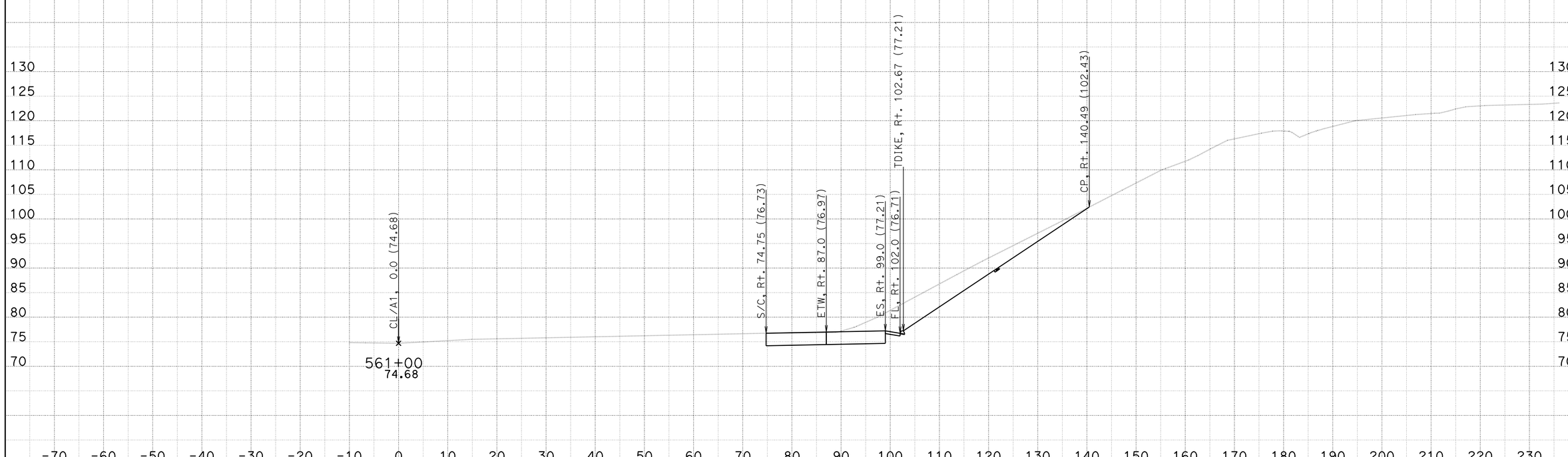

CONTRACT: 11-2T2504

DATE: 2/27/2014

DIST/CO/RTE/PM: 11-SD-805-9.5/10.3

KC Project: 08161 File: U:Q61\CCO WORK\North Bound\EAR\a1_nbcco12_nr_r16.ear PROJECT ID: 1112000216

SCALE: 1" = 10' Horiz.
1" = 10' Vert.

All Dimensions are US Survey Feet

A

CROSS SECTIONS

SHEET 71 OF XXX

FOR DESIGN STUDY ONLY

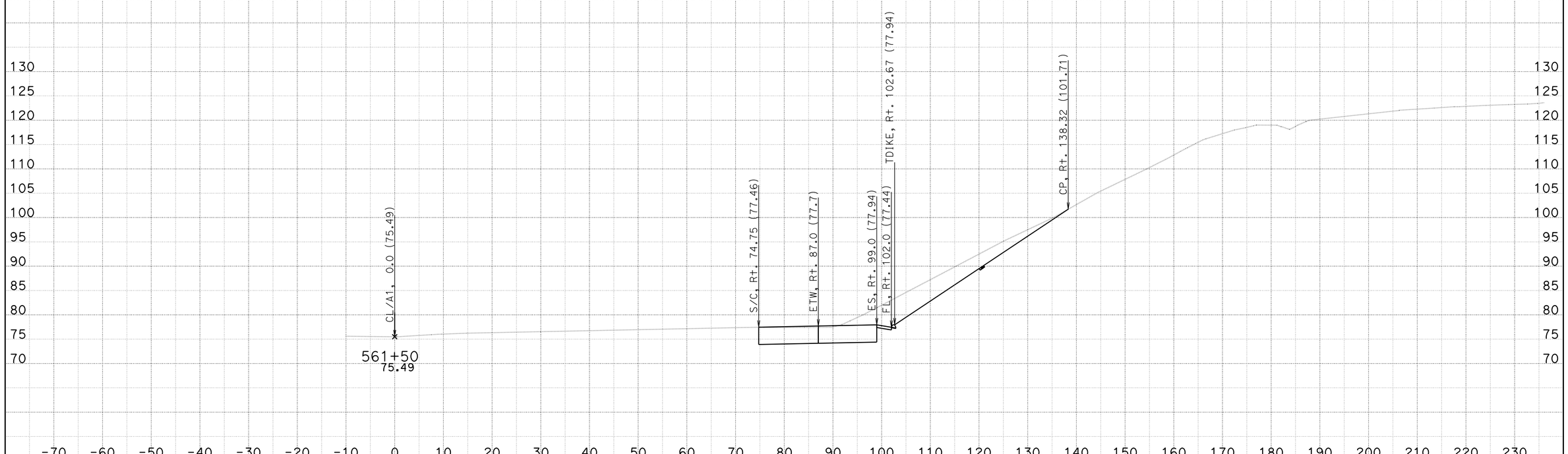

CONTRACT: 11-2T2504

DATE: 2/27/2014

DIST/CO/RTE/PM: 11-SD-805-9.5/10.3

SCALE: 1" = 10' Horiz.
1" = 10' Vert.

A

CROSS SECTIONS

KC Project: 08161 File: U:Q61\CCO WORK\North Bound\EAR\a1_nbcco12_nr_r16.ear PROJECT ID: 1112000216

All Dimensions are US Survey Feet

FOR DESIGN STUDY ONLY

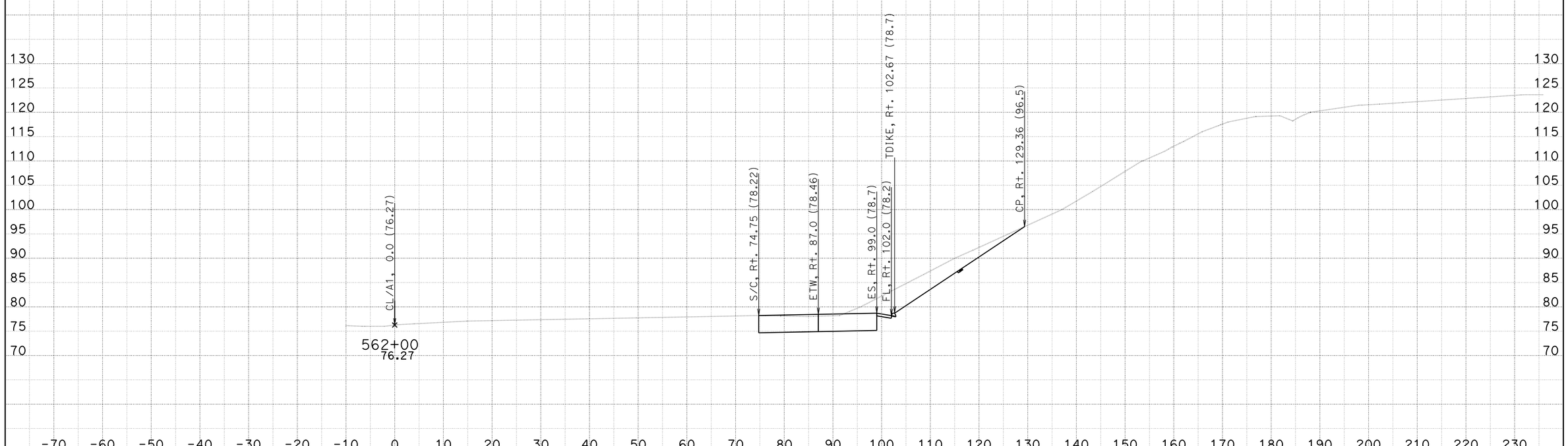

CONTRACT: 11-2T2504

DATE: 2/27/2014

DIST/CO/RTE/PM: 11-SD-805-9.5/10.3

KC Project: 08161 File: U:Q61\CCO WORK\North Bound\EAR\a1_nbcco12_nr_r16.ear PROJECT ID: 1112000216

SCALE: 1" = 10' Horiz.
1" = 10' Vert.

All Dimensions are US Survey Feet

A

CROSS SECTIONS

SHEET 73 OF XXX

FOR DESIGN STUDY ONLY

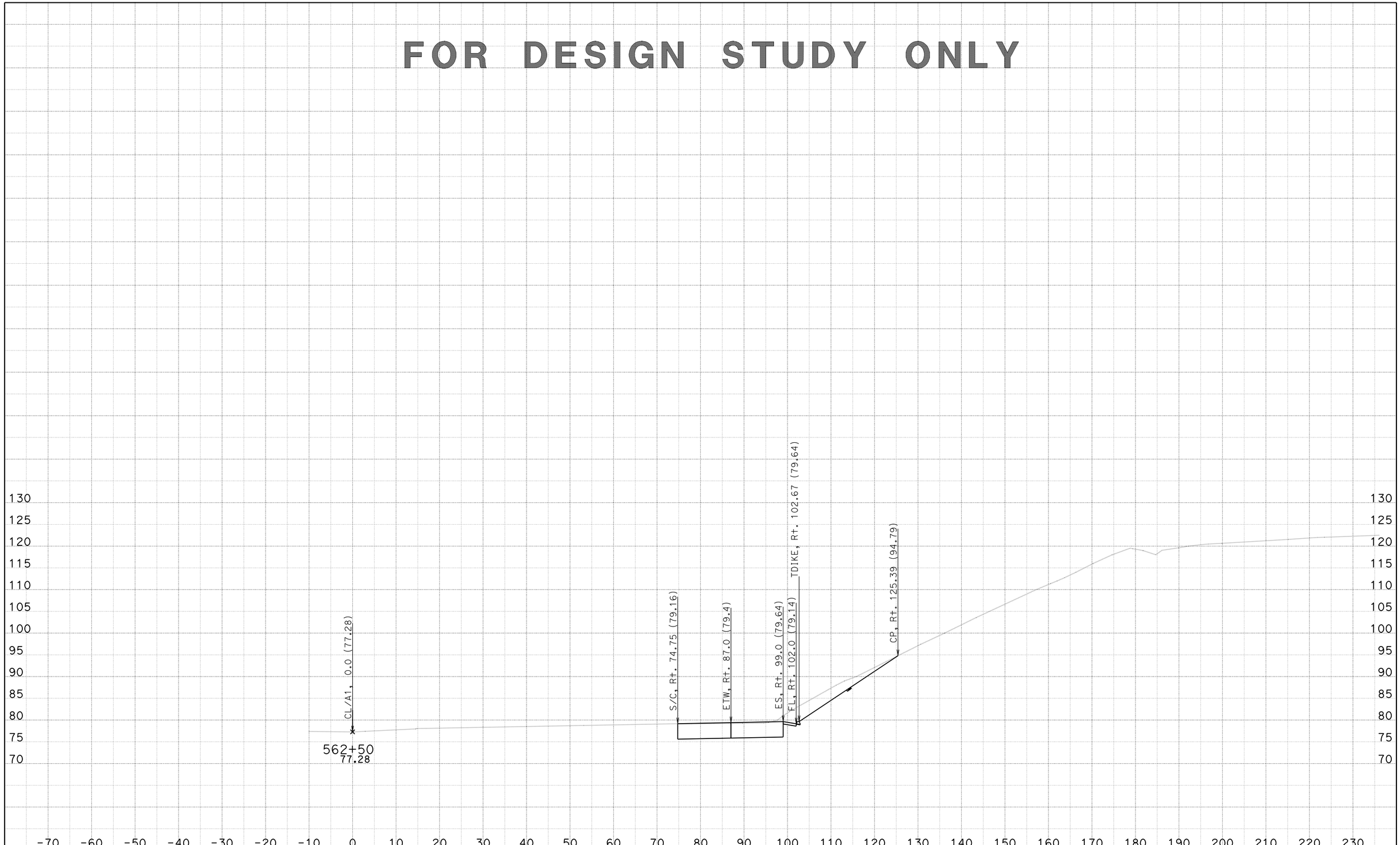

CONTRACT: 11-2T2504

DIST/CO/RTE/PM: 11-SD-805-9.5/10.3

DATE: 2/27/2014

KC Project: 08161 File: U:Q61\CCO WORK\North Bound\EAR\a1_nbcco12_nr_r16.ear PROJECT ID: 1112000216

SCALE: 1" = 10' Horiz.
1" = 10' Vert.

All Dimensions are US Survey Feet

A

CROSS SECTIONS

SHEET 74 OF XXX

FOR DESIGN STUDY ONLY

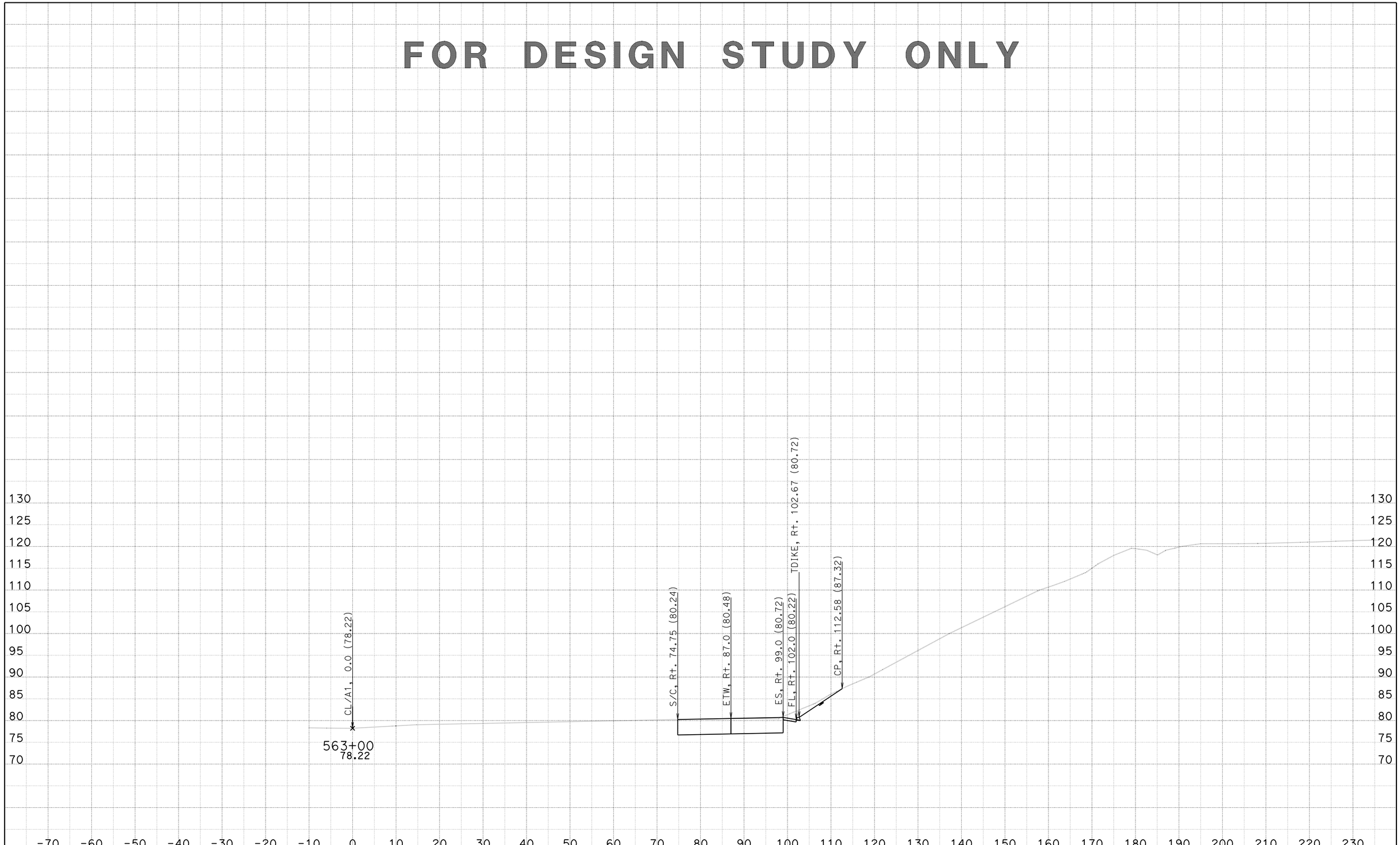

CONTRACT: 11-2T2504

DIST/CO/RTE/PM: 11-SD-805-9.5/10.3

DATE: 2/27/2014

KC Project: 08161 File: U:Q61\CCO WORK\North Bound\EAR\a1_nbcco12_nr_r16.ear PROJECT ID: 1112000216

SCALE: 1" = 10' Horiz.
1" = 10' Vert.

All Dimensions are US Survey Feet

A

CROSS SECTIONS

SHEET 75 OF XXX

FOR DESIGN STUDY ONLY

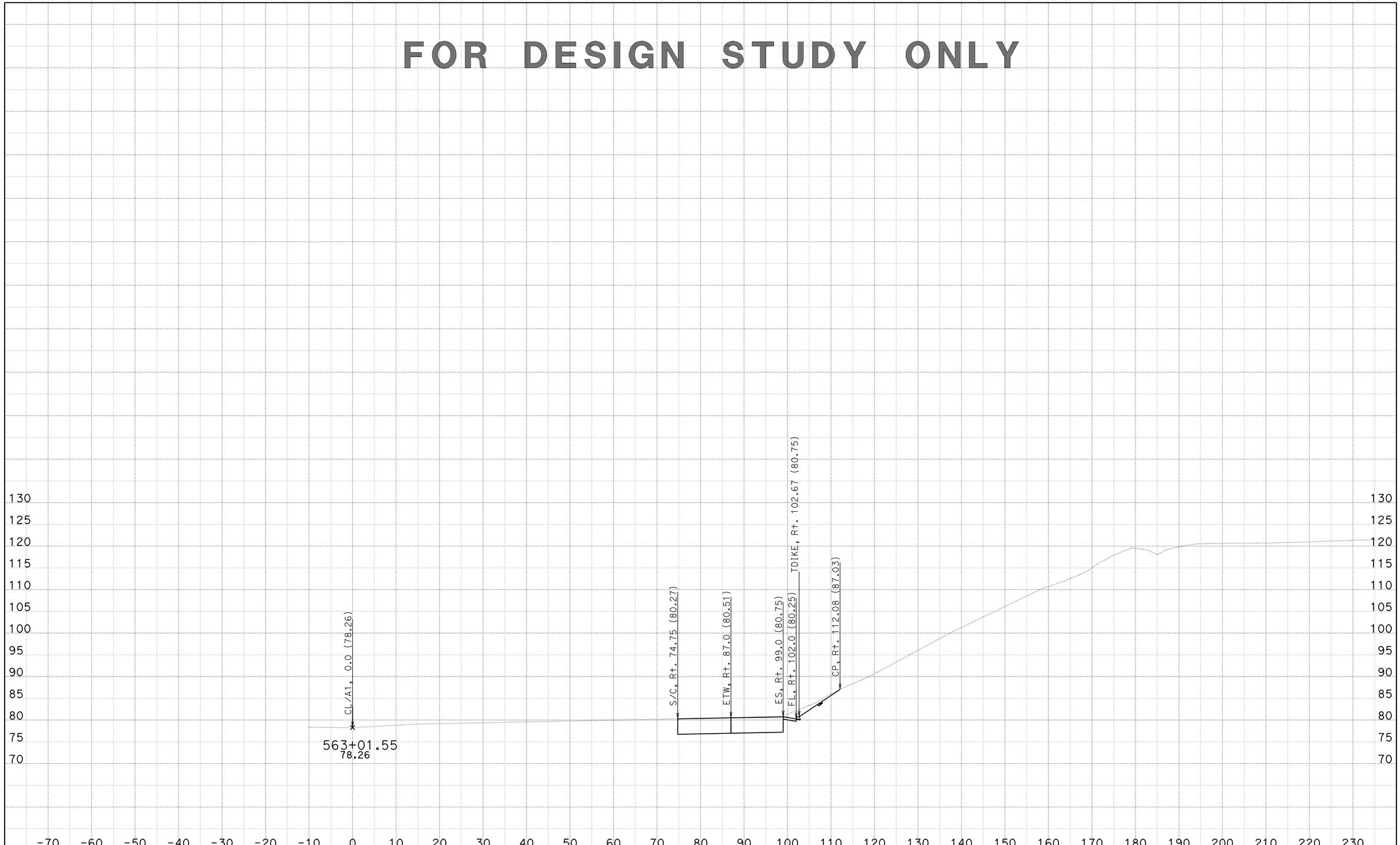

CONTRACT: 11-2T2504

DIST/CO/RTE/PM: 11-SD-805-9.5/10.3

DATE: 2/27/2014

KC Project: 08161 File: U:Q61\CCO WORK\North Bound\EAR\a1_nbcco12_nr_r16.ear PROJECT ID: 1112000216

SCALE: 1" = 10' Horiz.
1" = 10' Vert.

All Dimensions are US Survey Feet

A

CROSS SECTIONS

SHEET 76 OF XXX

FOR DESIGN STUDY ONLY

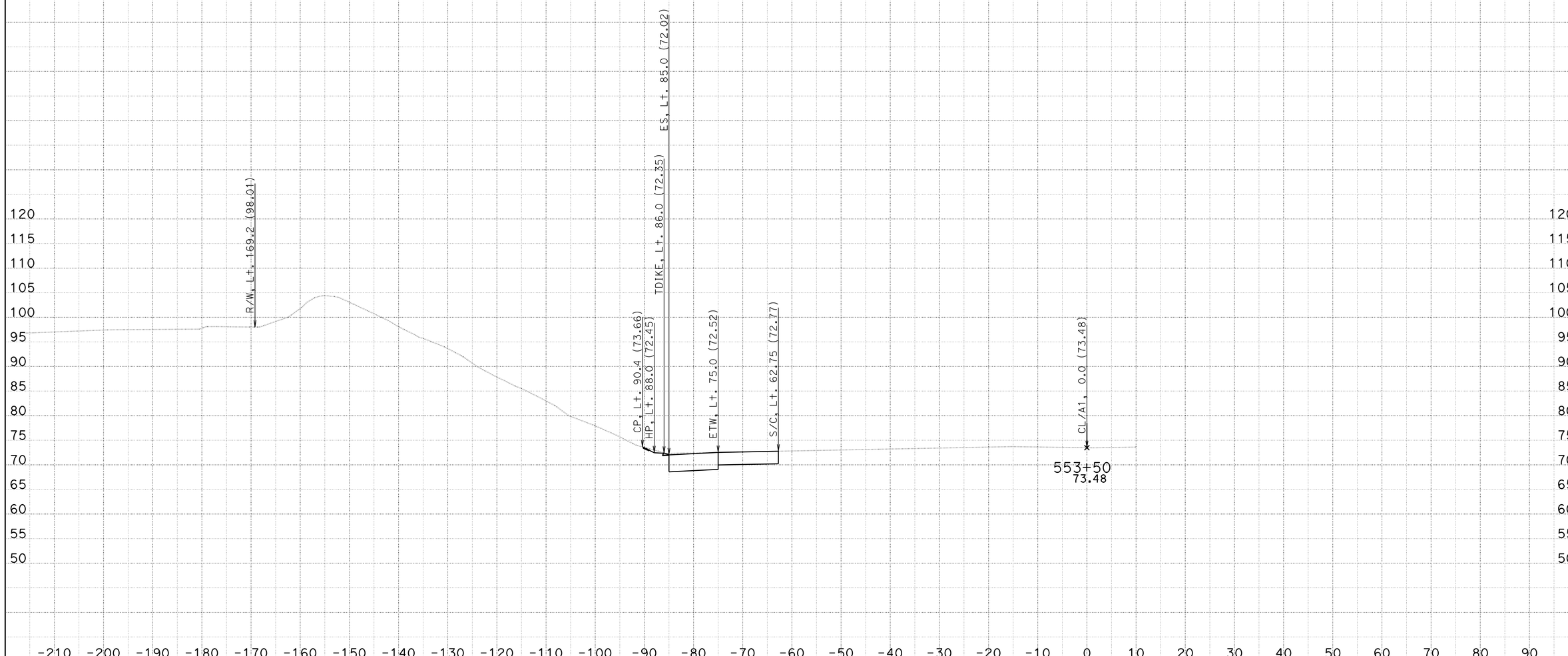

DATE: 2/27/2014

KC Project: 08161

File: U:\08161\CCO WORK\South Bound\EAR\a1_cco_nr_r24

CONTRACT: 11-2T2504

DIST/CO/RTE/PM: 11-SD-805-9.5/10.3

PROJECT ID: 1112000216

SCALE: 1" = 10' Horiz.
1" = 10' Vert.

All Dimensions are US Survey Feet

A

CROSS SECTIONS

SHEET 1 OF XXX

FOR DESIGN STUDY ONLY

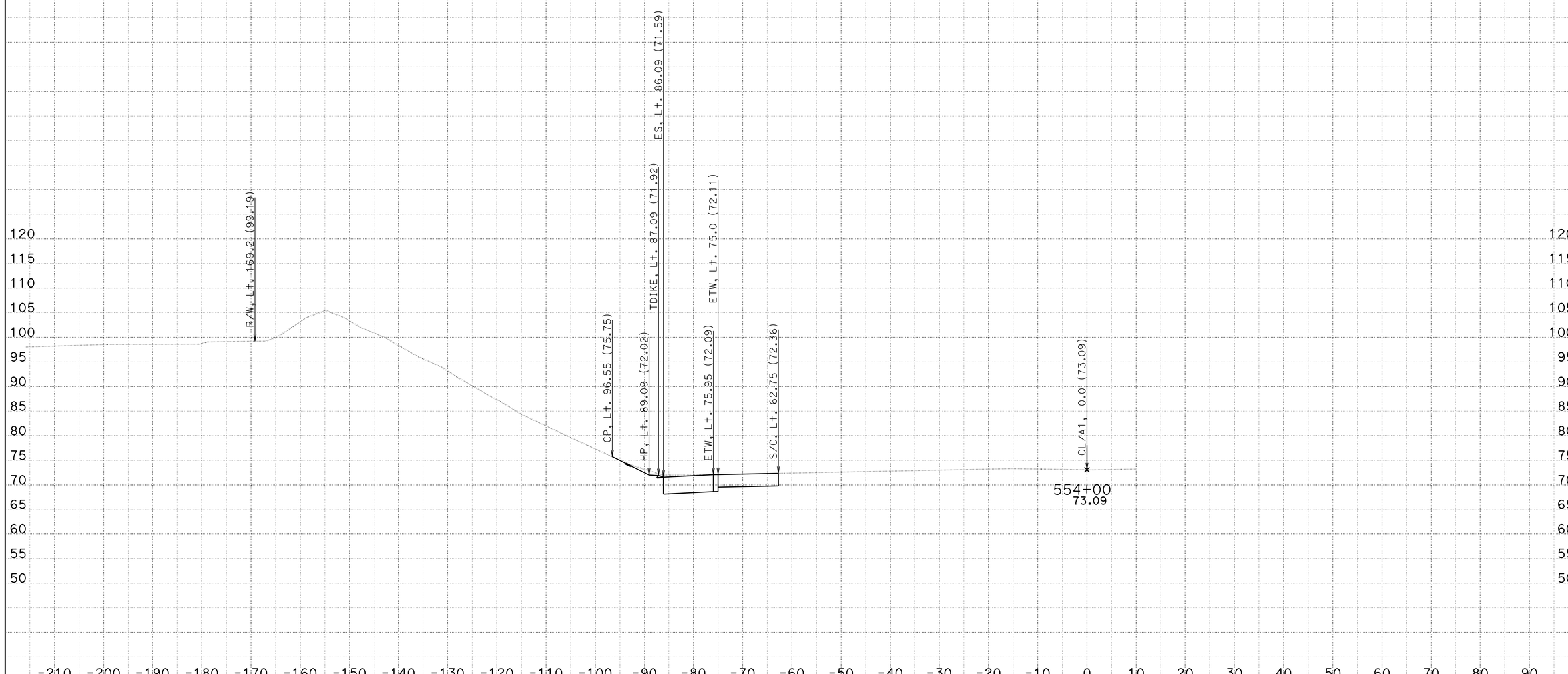

DATE: 2/27/2014

KC Project: 08161 File: U:\08161\CCO WORK\South Bound\EAR\a1_cco_nr_r24

CONTRACT: 11-2T2504

DIST/CO/RTE/PM: 11-SD-805-9.5/10.3

PROJECT ID: 1112000216

SCALE: 1" = 10' Horiz.
1" = 10' Vert.

All Dimensions are US Survey Feet

A

CROSS SECTIONS

SHEET 2 OF XXX

FOR DESIGN STUDY ONLY

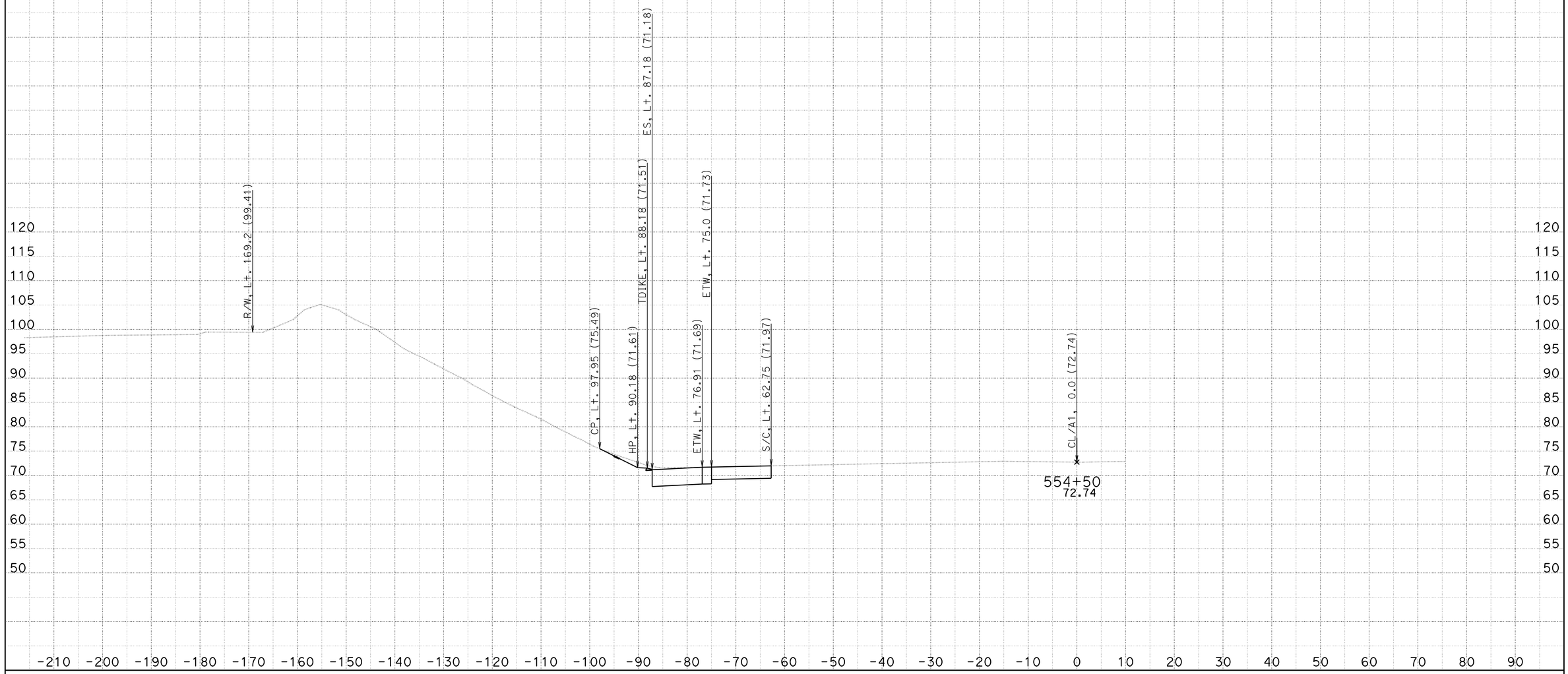

DATE: 2/27/2014
KC Project: 08161 File: U:\08161\CCO WORK\South Bound\EAR\a1_cco_nr_r24

CONTRACT: 11-2T2504
DIST/CO/RTE/PM: 11-SD-805-9.5/10.3
PROJECT ID: 1112000216

SCALE: 1" = 10' Horiz.
1" = 10' Vert.
All Dimensions are US Survey Feet

A
CROSS SECTIONS
SHEET 3 OF XXX

FOR DESIGN STUDY ONLY

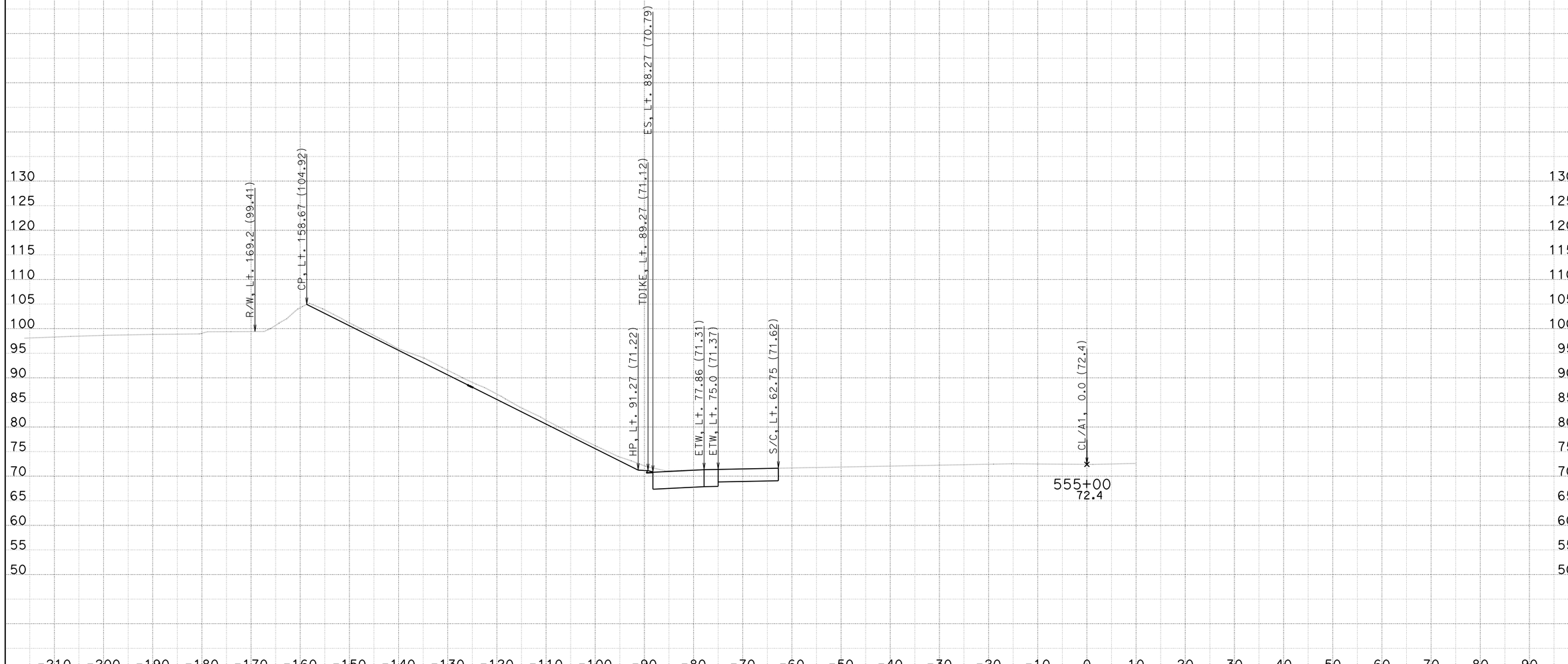

DATE: 2/27/2014

KC Project: 08161

File: U:\08161\CCO WORK\South Bound\EAR\a1_cco_nr_r24

CONTRACT: 11-2T2504

DIST/CO/RTE/PM: 11-SD-805-9.5/10.3

PROJECT ID: 1112000216

SCALE: 1" = 10' Horiz.
1" = 10' Vert.

All Dimensions are US Survey Feet

A

CROSS SECTIONS

SHEET 4 OF XXX

FOR DESIGN STUDY ONLY

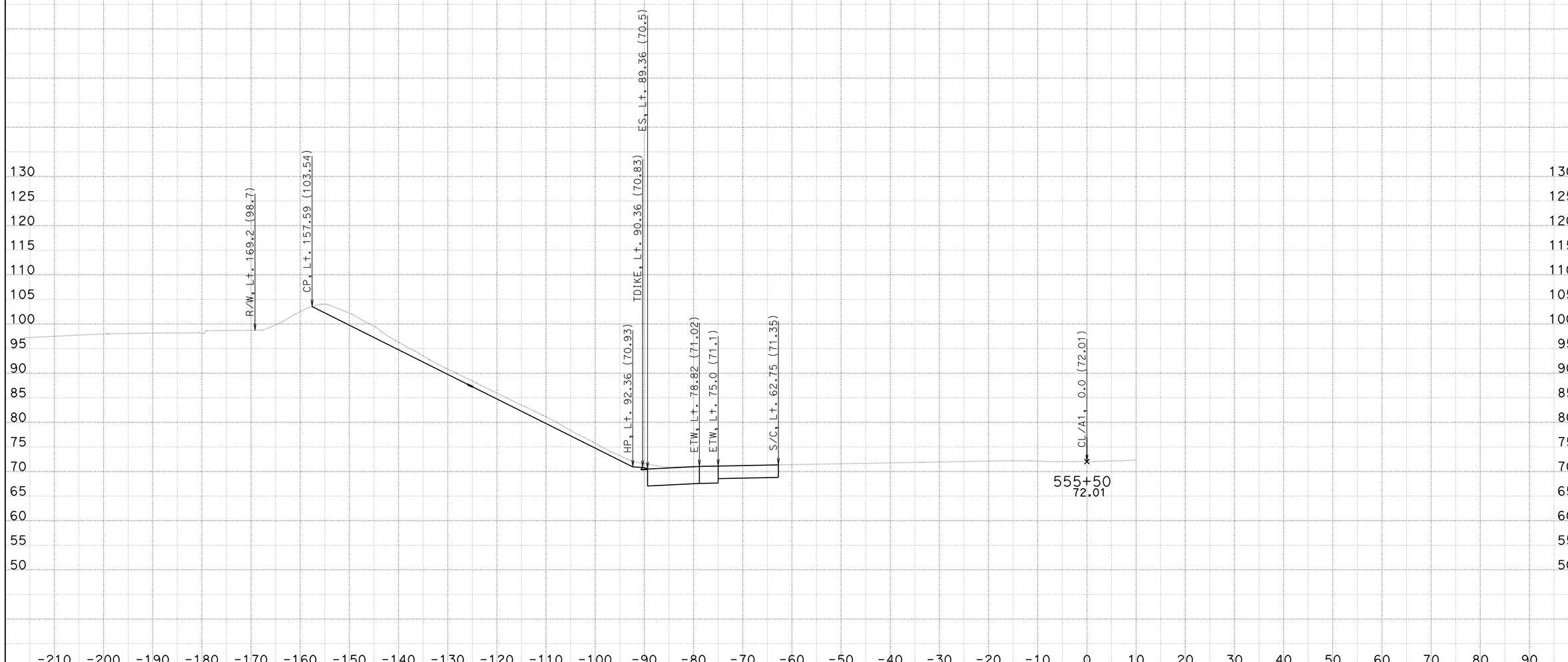

DATE: 2/27/2014
KC Project: 08161 File: U:\08161\CCO WORK\South Bound\EAR\a1_cco_nr_r24

CONTRACT: 11-2T2504
DIST/CO/RTE/PM: 11-SD-805-9.5/10.3
PROJECT ID: 1112000216

SCALE: 1" = 10' Horiz.
1" = 10' Vert.
All Dimensions are US Survey Feet

A
CROSS SECTIONS
SHEET 5 OF XXX

FOR DESIGN STUDY ONLY

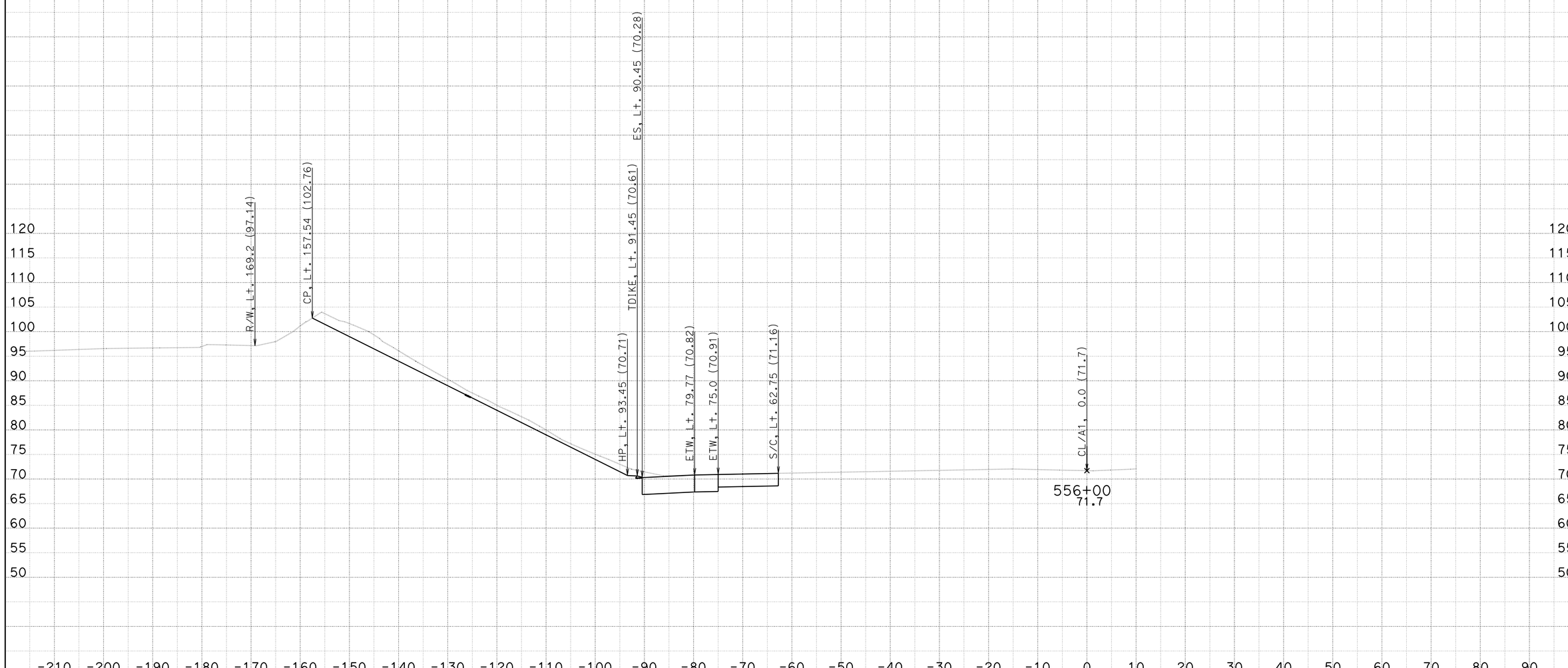

DATE: 2/27/2014
KC Project: 08161 File: U:\08161\CCO WORK\South Bound\EAR\a1_cco_nr_r24

CONTRACT: 11-2T2504
DIST/CO/RTE/PM: 11-SD-805-9.5/10.3
PROJECT ID: 1112000216

SCALE: 1" = 10' Horiz.
1" = 10' Vert.
All Dimensions are US Survey Feet

A
CROSS SECTIONS
SHEET 6 OF XXX

FOR DESIGN STUDY ONLY

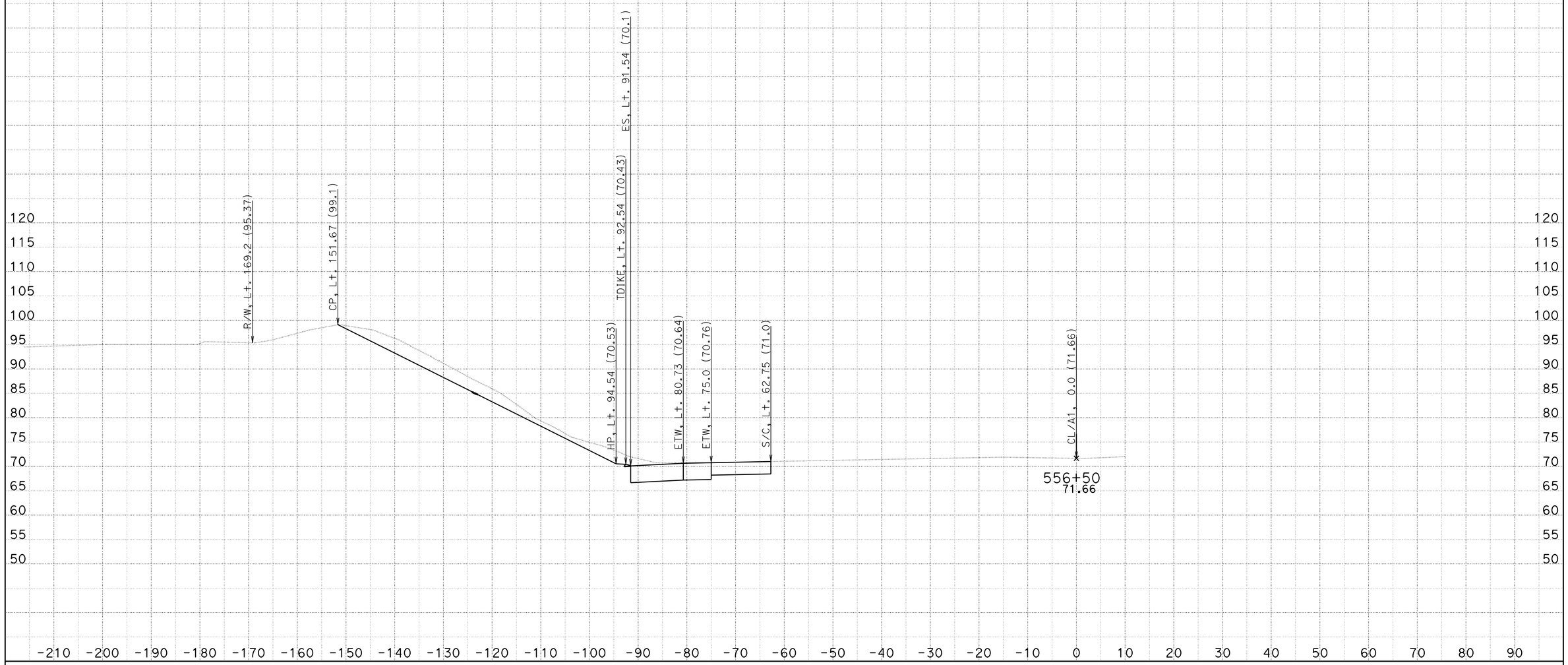

DATE: 2/27/2014
KC Project: 08161 File: U:\08161\CCO WORK\South Bound\EAR\a1_cco_nr_r24

CONTRACT: 11-2T2504
DIST/CO/RTE/PM: 11-SD-805-9.5/10.3
PROJECT ID: 1112000216

SCALE: 1" = 10' Horiz.
1" = 10' Vert.
All Dimensions are US Survey Feet

A
CROSS SECTIONS
SHEET 7 OF XXX

FOR DESIGN STUDY ONLY

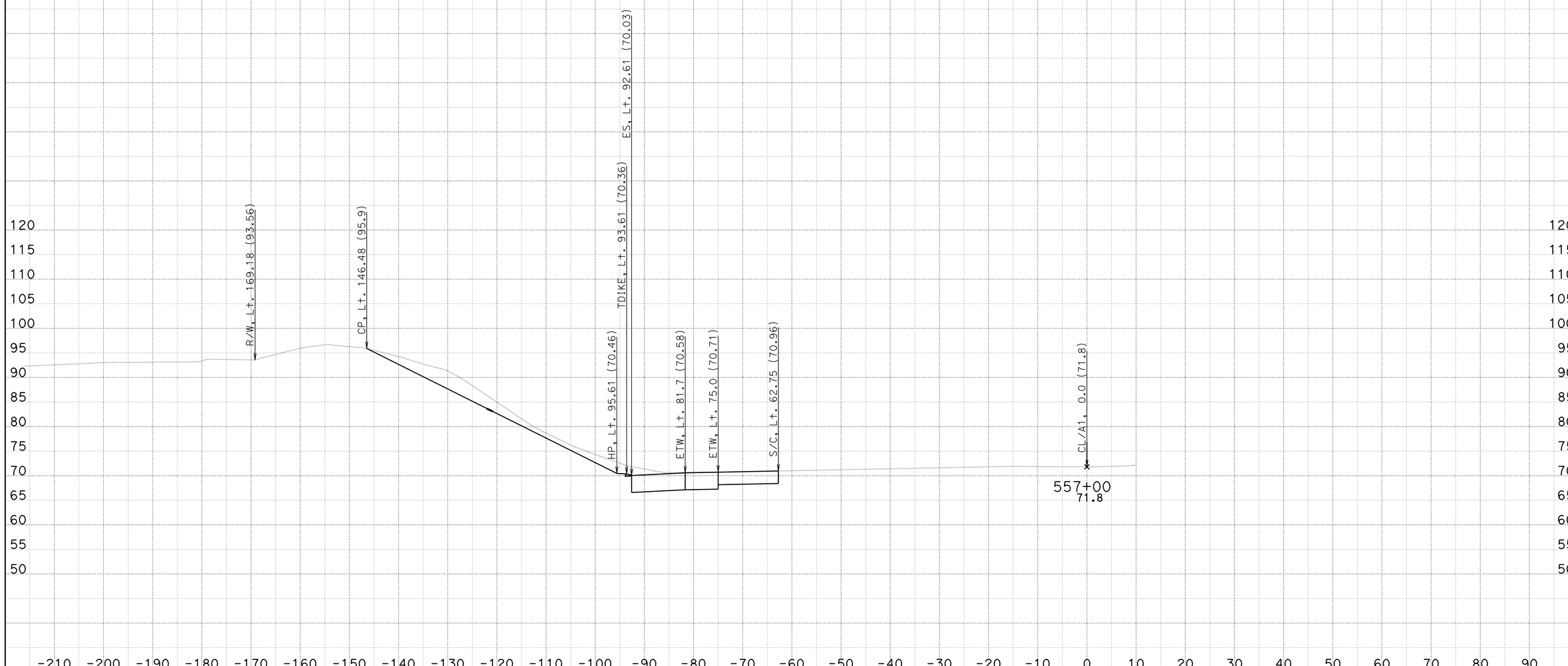

DATE: 2/27/2014
KC Project: 08161 File: U:\08161\CCO WORK\South Bound\EAR\a1_cco_nr_r24

CONTRACT: 11-2T2504
DIST/CO/RTE/PM: 11-SD-805-9.5/10.3
PROJECT ID: 1112000216

SCALE: 1" = 10' Horiz.
1" = 10' Vert.
All Dimensions are US Survey Feet

A
CROSS SECTIONS
SHEET 8 OF XXX

FOR DESIGN STUDY ONLY

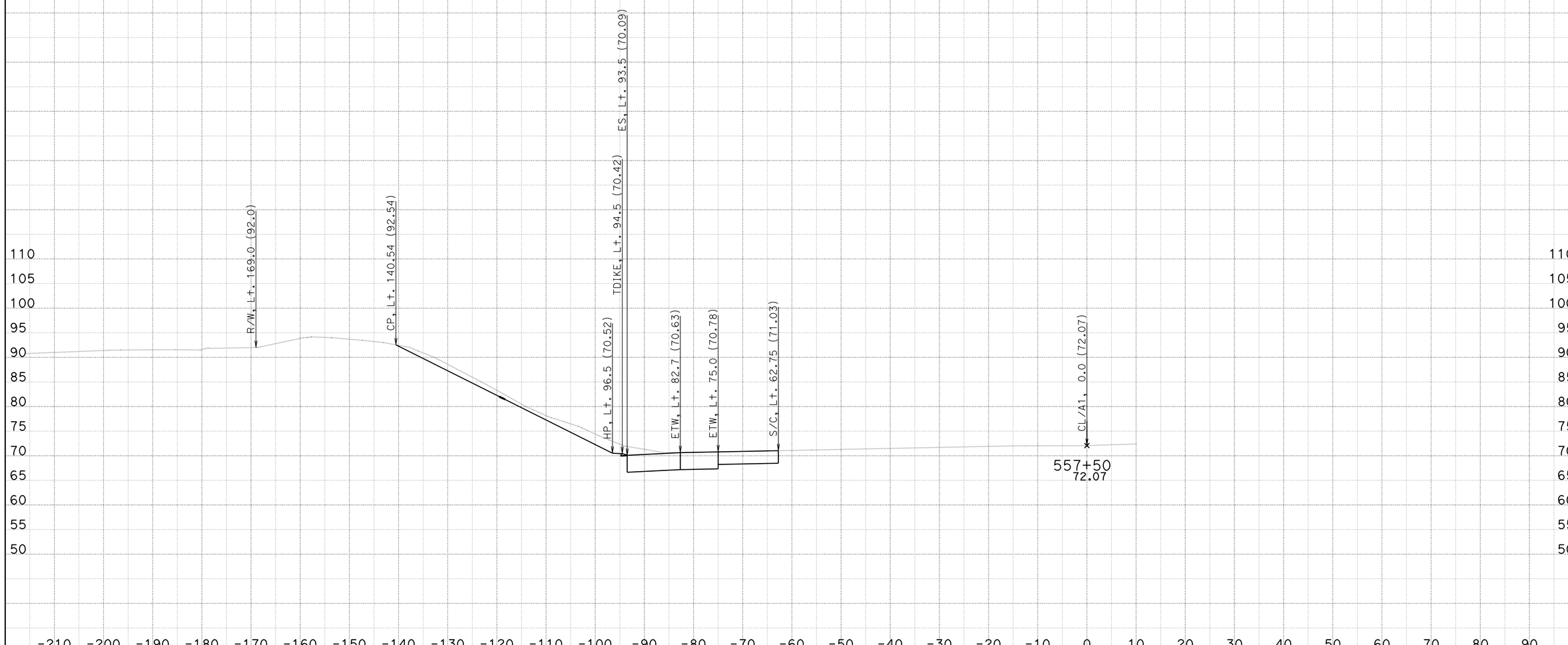

DATE: 2/27/2014

KC Project: 08161 File: U:\08161\CCO WORK\South Bound\EAR\a1_cco_nr_r24

CONTRACT: 11-2T2504

DIST/CO/RTE/PM: 11-SD-805-9.5/10.3

PROJECT ID: 1112000216

SCALE: 1" = 10' Horiz.
1" = 10' Vert.

All Dimensions are US Survey Feet

A

CROSS SECTIONS

SHEET 9 OF XXX

FOR DESIGN STUDY ONLY

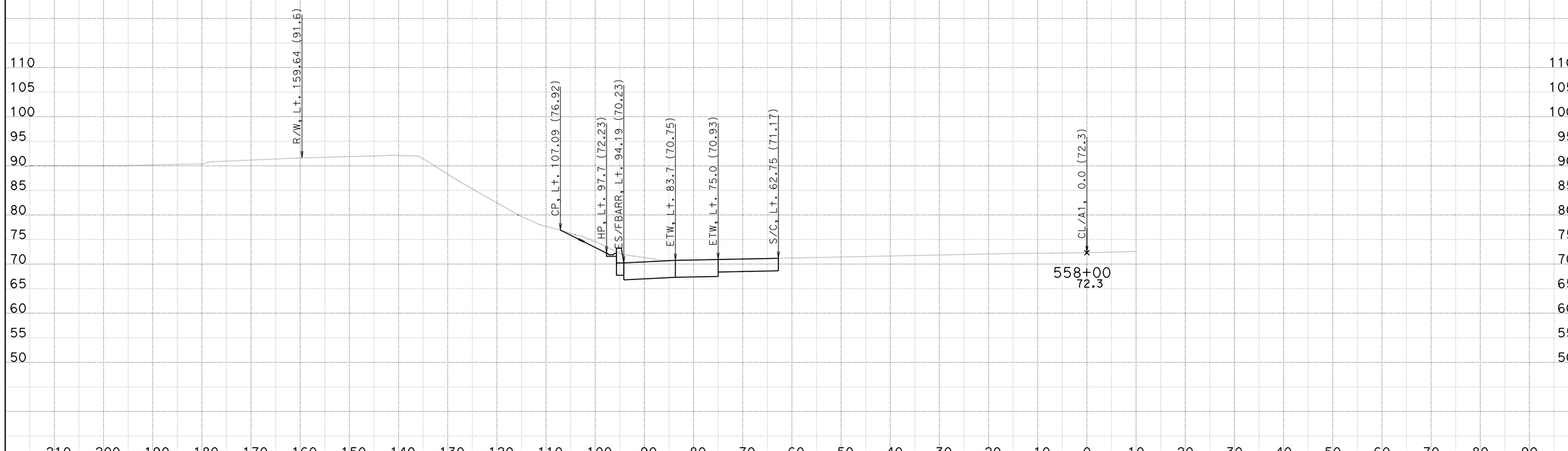

DATE: 2/27/2014

KC Project: 08161

File: U:\08161\CCO WORK\South Bound\EAR\a1_cco_nr_r24

CONTRACT: 11-2T2504

DIST/CO/RTE/PM: 11-SD-805-9.5/10.3

PROJECT ID: 1112000216

SCALE: 1" = 10' Horiz.
1" = 10' Vert.

All Dimensions are US Survey Feet

A

CROSS SECTIONS

SHEET 10 OF XXX

FOR DESIGN STUDY ONLY

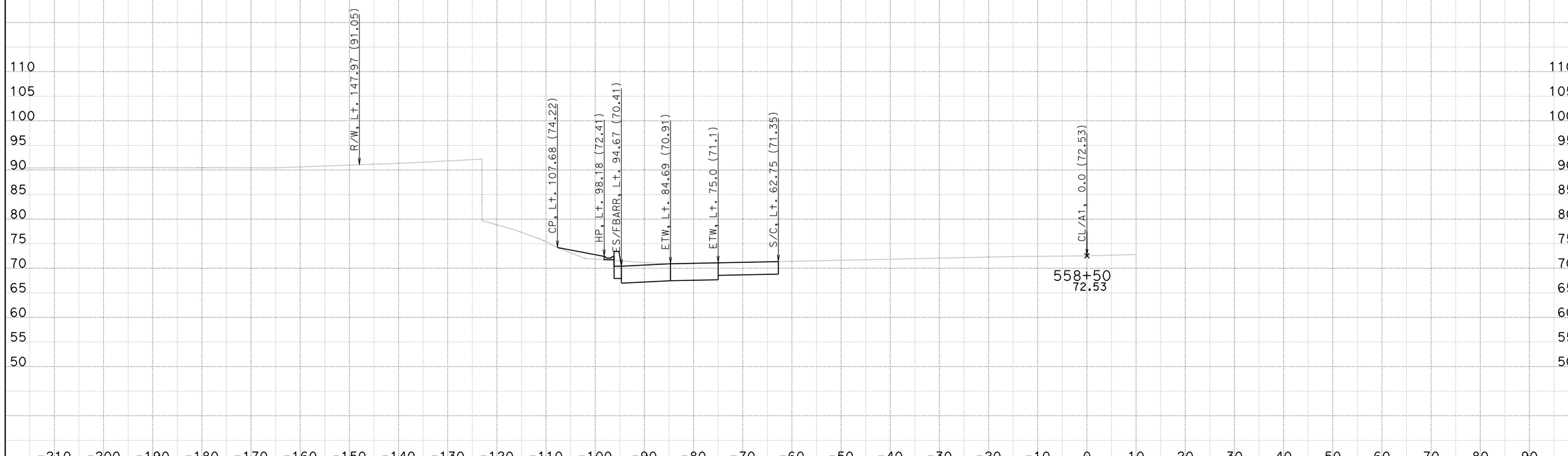

DATE: 2/27/2014

KC Project: 08161 File: U:\08161\CCO WORK\South Bound\EAR\a1_cco_nr_r24

CONTRACT: 11-2T2504

DIST/CO/RTE/PM: 11-SD-805-9.5/10.3

PROJECT ID: 1112000216

SCALE: 1" = 10' Horiz.
1" = 10' Vert.

All Dimensions are US Survey Feet

A

CROSS SECTIONS

SHEET 11 OF XXX

FOR DESIGN STUDY ONLY

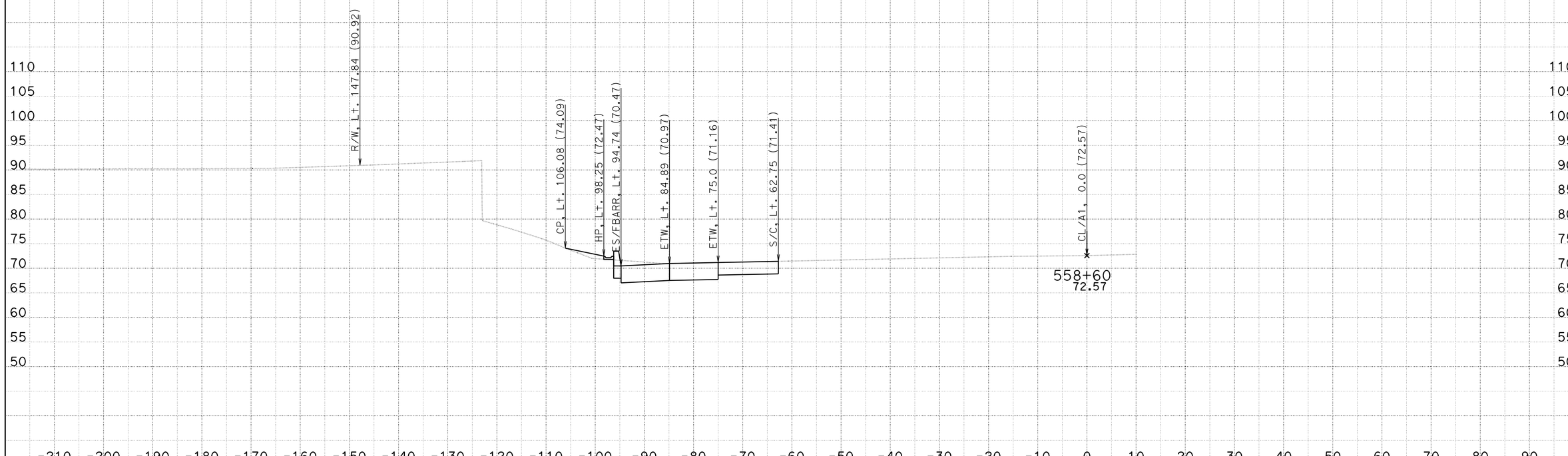

DATE: 2/27/2014

KC Project: 08161 File: U:\08161\CCO WORK\South Bound\EAR\a1_cco_nr_r24

CONTRACT: 11-2T2504

DIST/CO/RTE/PM: 11-SD-805-9.5/10.3

PROJECT ID: 1112000216

SCALE: 1" = 10' Horiz.
1" = 10' Vert.

All Dimensions are US Survey Feet

A

CROSS SECTIONS

SHEET 12 OF XXX

FOR DESIGN STUDY ONLY

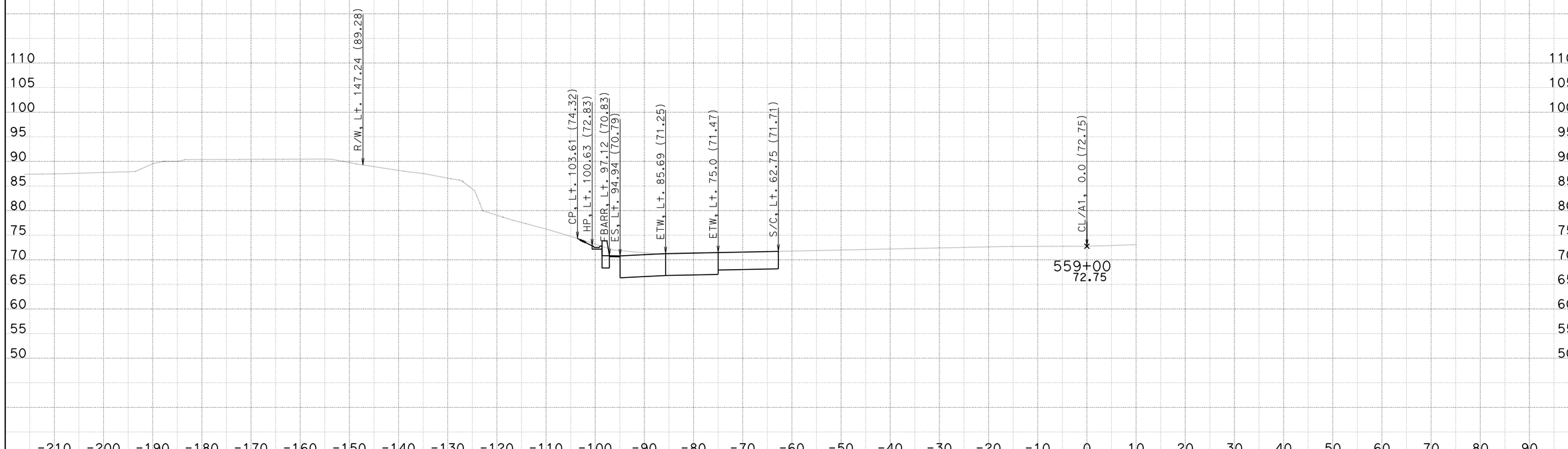

DATE: 2/27/2014

KC Project: 08161 File: U:\08161\CCO WORK\South Bound\EAR\a1_cco_nr_r24

CONTRACT: 11-2T2504

DIST/CO/RTE/PM: 11-SD-805-9.5/10.3

PROJECT ID: 1112000216

SCALE: 1" = 10' Horiz.
1" = 10' Vert.

All Dimensions are US Survey Feet

A

CROSS SECTIONS

SHEET 13 OF XXX

FOR DESIGN STUDY ONLY

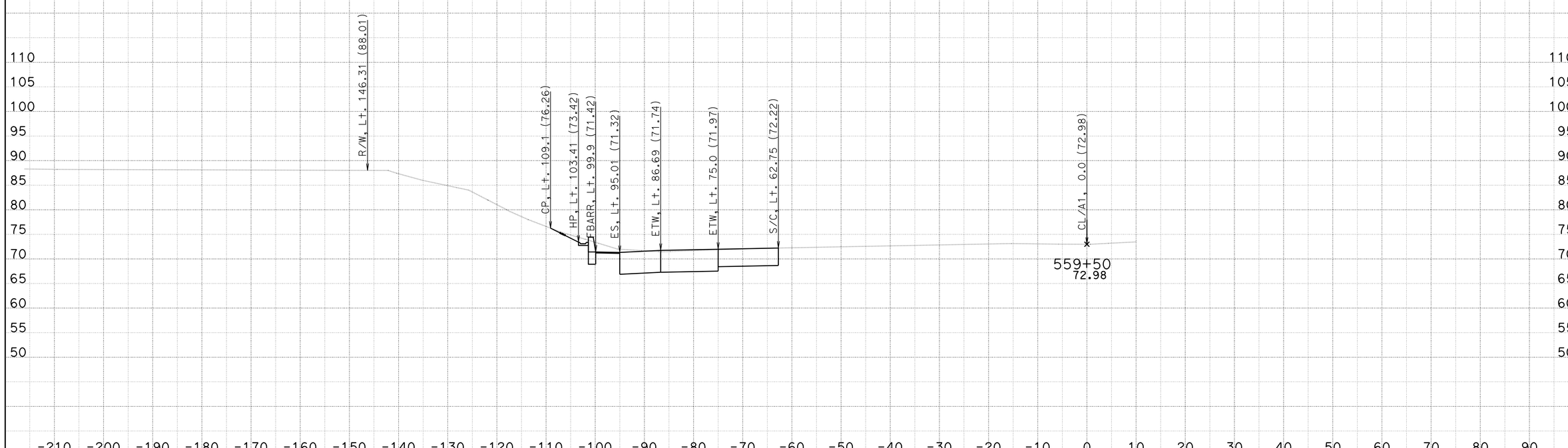

DATE: 2/27/2014

KC Project: 08161 File: U:\08161\CCO WORK\South Bound\EAR\a1_cco_nr_r24

CONTRACT: 11-2T2504

DIST/CO/RTE/PM: 11-SD-805-9.5/10.3

PROJECT ID: 1112000216

SCALE: 1" = 10' Horiz.
1" = 10' Vert.

All Dimensions are US Survey Feet

A

CROSS SECTIONS

SHEET 14 OF XXX

FOR DESIGN STUDY ONLY

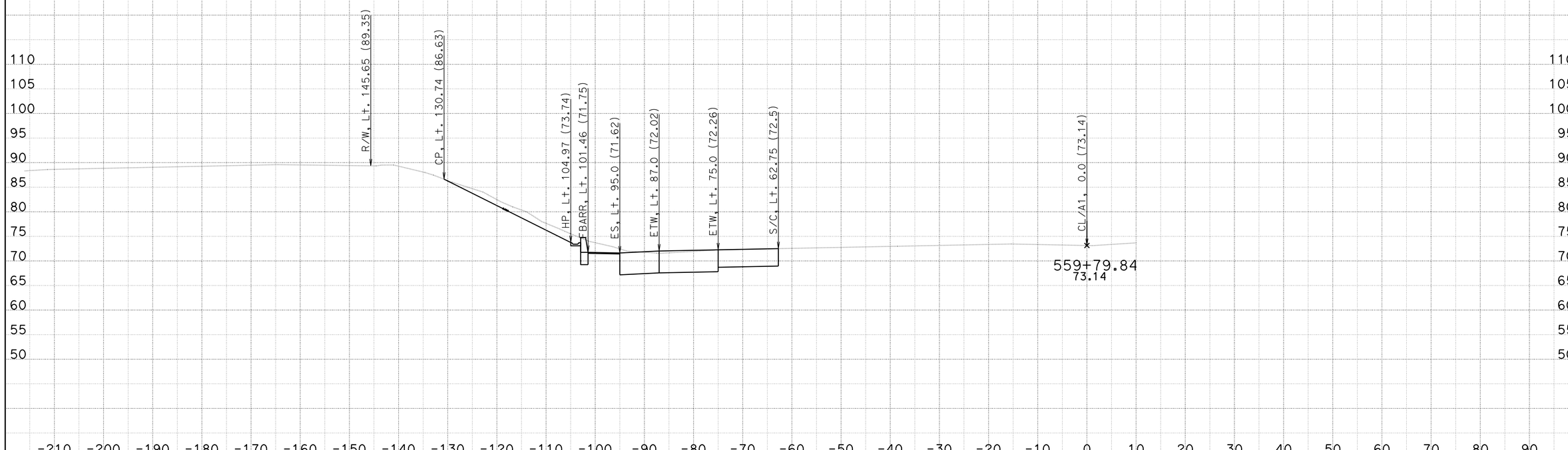

DATE: 2/27/2014

KC Project: 08161 File: U:\08161\CCO WORK\South Bound\EAR\a1_cco_nr_r24

CONTRACT: 11-2T2504

DIST/CO/RTE/PM: 11-SD-805-9.5/10.3

PROJECT ID: 1112000216

SCALE: 1" = 10' Horiz.
1" = 10' Vert.

All Dimensions are US Survey Feet

A

CROSS SECTIONS

SHEET 15 OF XXX

FOR DESIGN STUDY ONLY

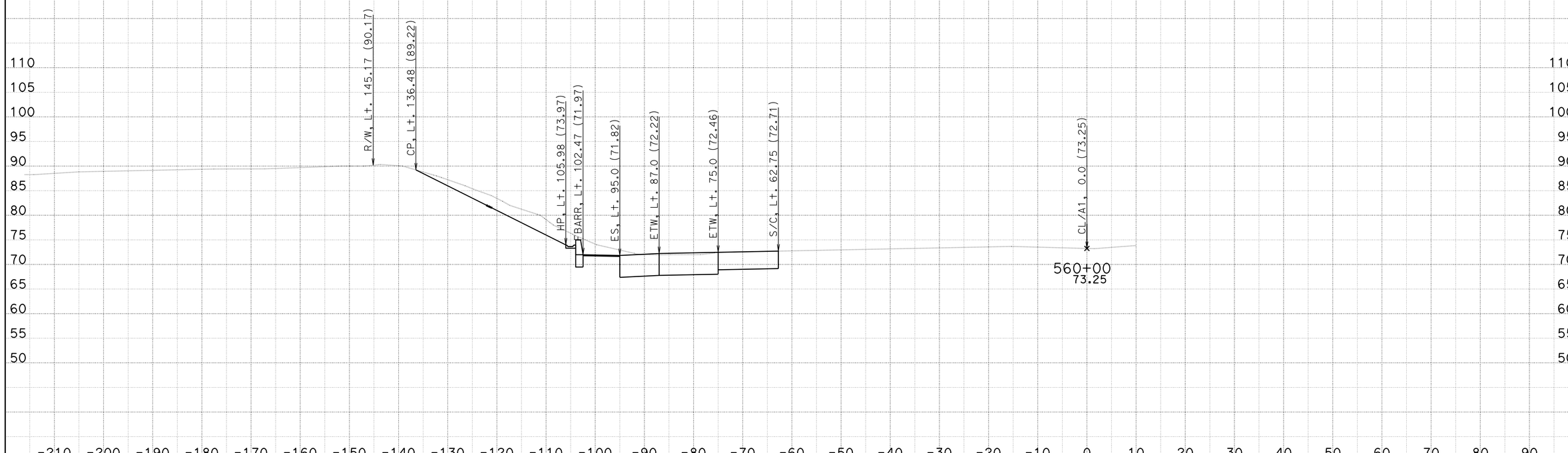

DATE: 2/27/2014

KC Project: 08161

File: U:\08161\CCO WORK\South Bound\EAR\a1_cco_nr_r24

CONTRACT: 11-2T2504

DIST/CO/RTE/PM: 11-SD-805-9.5/10.3

PROJECT ID: 1112000216

SCALE: 1" = 10' Horiz.
1" = 10' Vert.

All Dimensions are US Survey Feet

A

CROSS SECTIONS

SHEET 16 OF XXX

FOR DESIGN STUDY ONLY

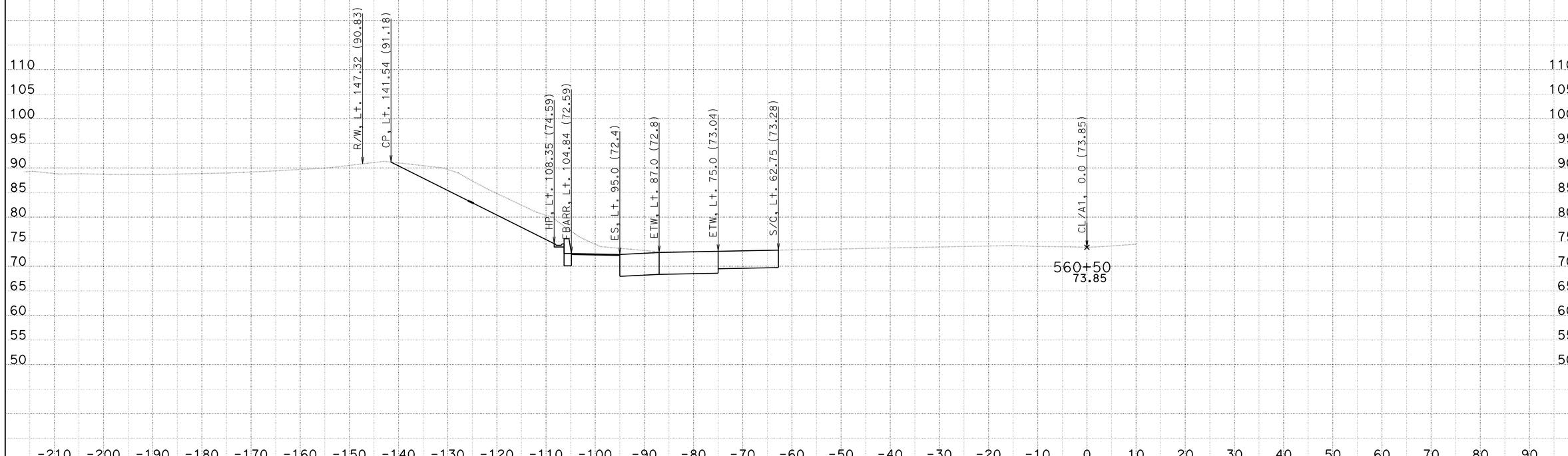

DATE: 2/27/2014

KC Project: 08161

File: U:\08161\CCO WORK\South Bound\EAR\a1_cco_nr_r24

CONTRACT: 11-2T2504

DIST/CO/RTE/PM: 11-SD-805-9.5/10.3

PROJECT ID: 1112000216

SCALE: 1" = 10' Horiz.
1" = 10' Vert.

All Dimensions are US Survey Feet

A

CROSS SECTIONS

SHEET 17 OF XXX

FOR DESIGN STUDY ONLY

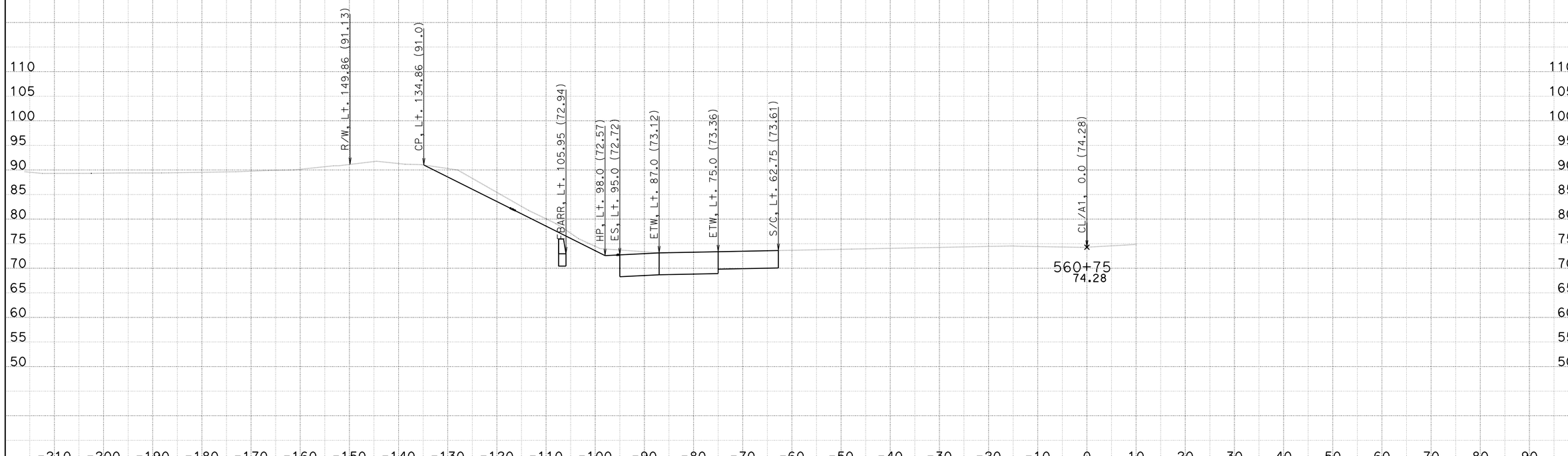

DATE: 2/27/2014

KC Project: 08161 File: U:\08161\CCO WORK\South Bound\EAR\a1_cco_nr_r24

CONTRACT: 11-2T2504

DIST/CO/RTE/PM: 11-SD-805-9.5/10.3

PROJECT ID: 1112000216

SCALE: 1" = 10' Horiz.
1" = 10' Vert.

All Dimensions are US Survey Feet

A

CROSS SECTIONS

SHEET 18 OF XXX

FOR DESIGN STUDY ONLY

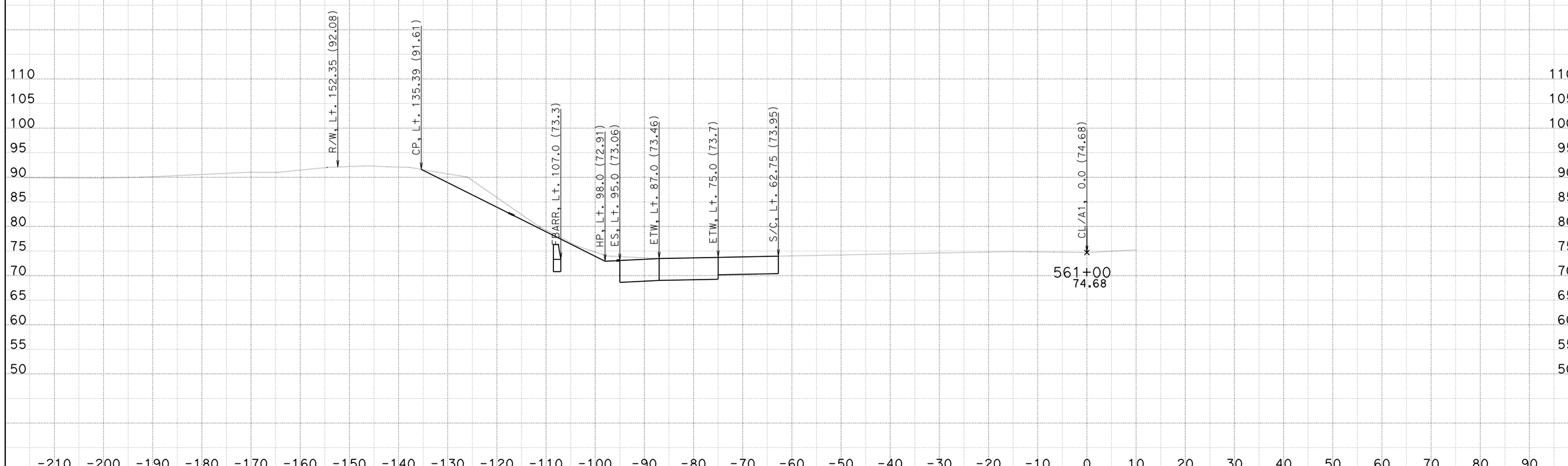

DATE: 2/27/2014

KC Project: 08161

File: U:\08161\CCO WORK\South Bound\EAR\a1_cco_nr_r24

CONTRACT: 11-2T2504

DIST/CO/RTE/PM: 11-SD-805-9.5/10.3

PROJECT ID: 1112000216

SCALE: 1" = 10' Horiz.
1" = 10' Vert.

All Dimensions are US Survey Feet

A

CROSS SECTIONS

SHEET 19 OF XXX

FOR DESIGN STUDY ONLY

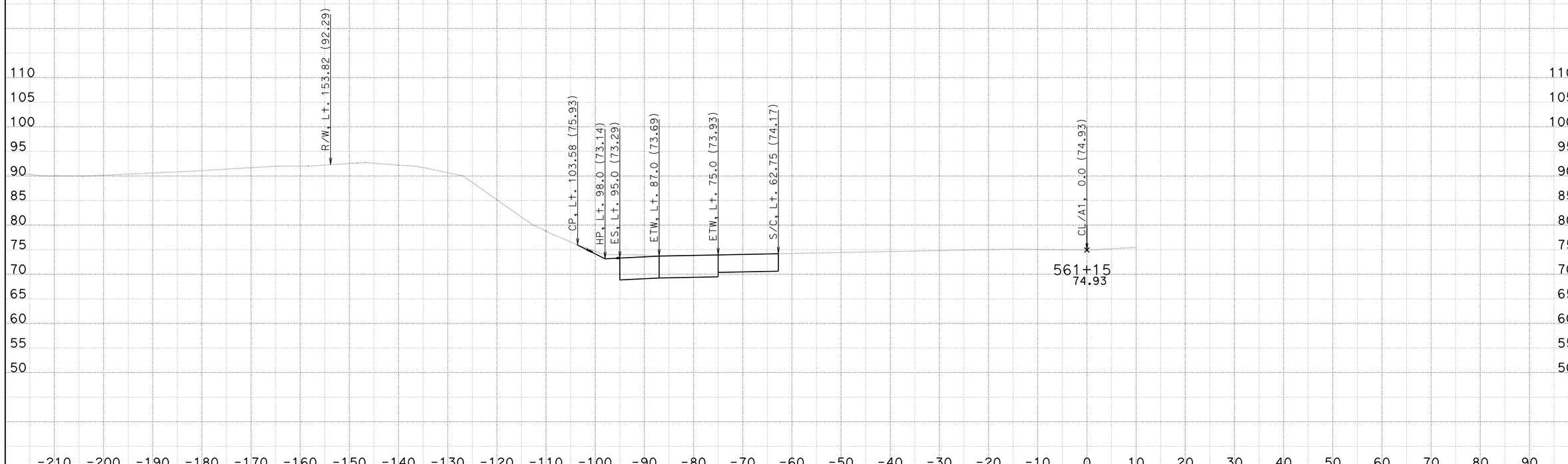

DATE: 2/27/2014

KC Project: 08161 File: U:\08161\CCO WORK\South Bound\EAR\a1_cco_nr_r24

CONTRACT: 11-2T2504

DIST/CO/RTE/PM: 11-SD-805-9.5/10.3

PROJECT ID: 1112000216

SCALE: 1" = 10' Horiz.
1" = 10' Vert.

All Dimensions are US Survey Feet

A

CROSS SECTIONS

SHEET 20 OF XXX

FOR DESIGN STUDY ONLY

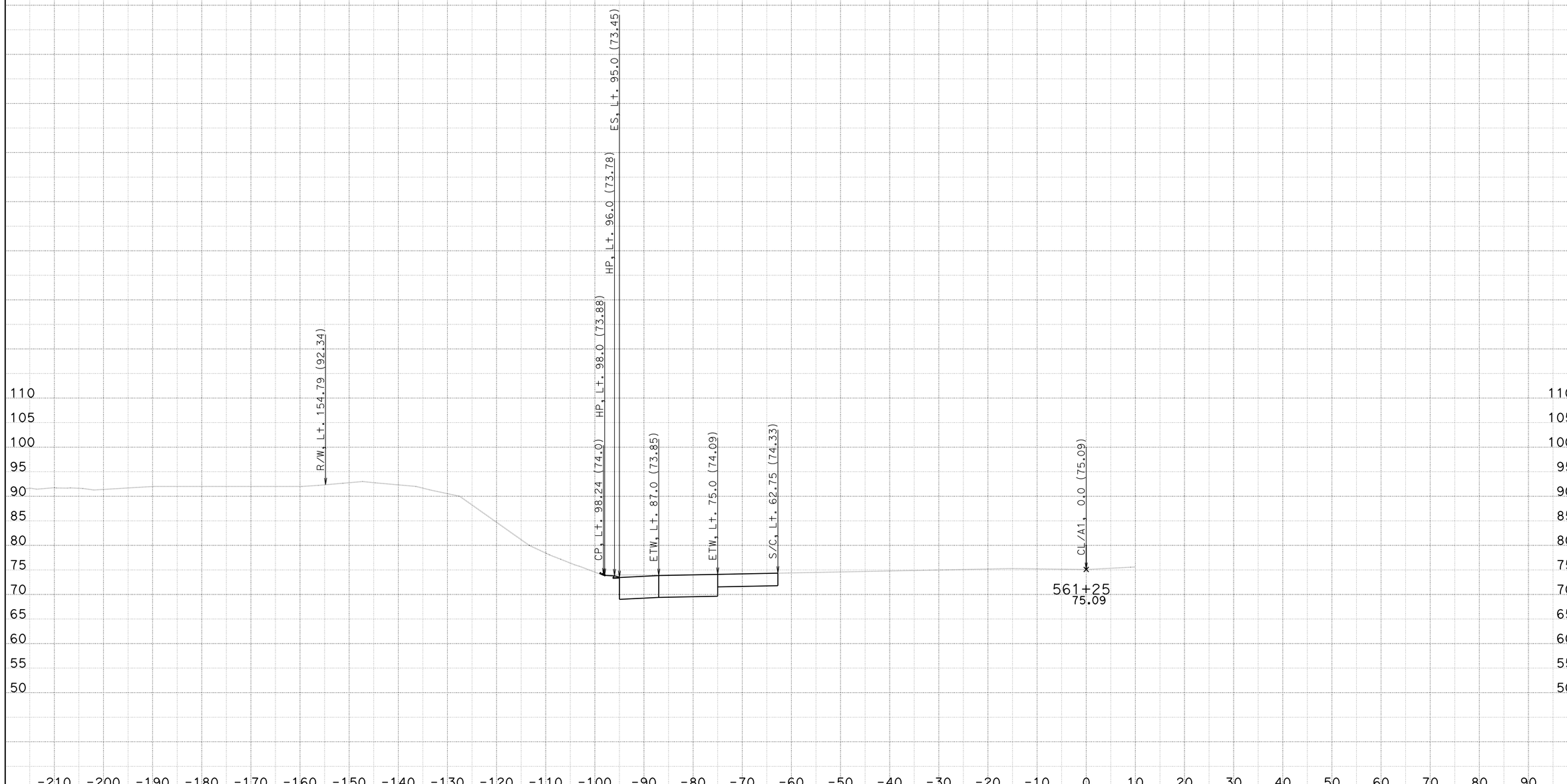

DATE: 2/27/2014
KC Project: 08161 File: U:\08161\CCO WORK\South Bound\EAR\a1_cco_nr_r24

CONTRACT: 11-2T2504
DIST/CO/RTE/PM: 11-SD-805-9.5/10.3
PROJECT ID: 1112000216

SCALE: 1" = 10' Horiz.
1" = 10' Vert.
All Dimensions are US Survey Feet

A
CROSS SECTIONS
SHEET 21 OF XXX

FOR DESIGN STUDY ONLY

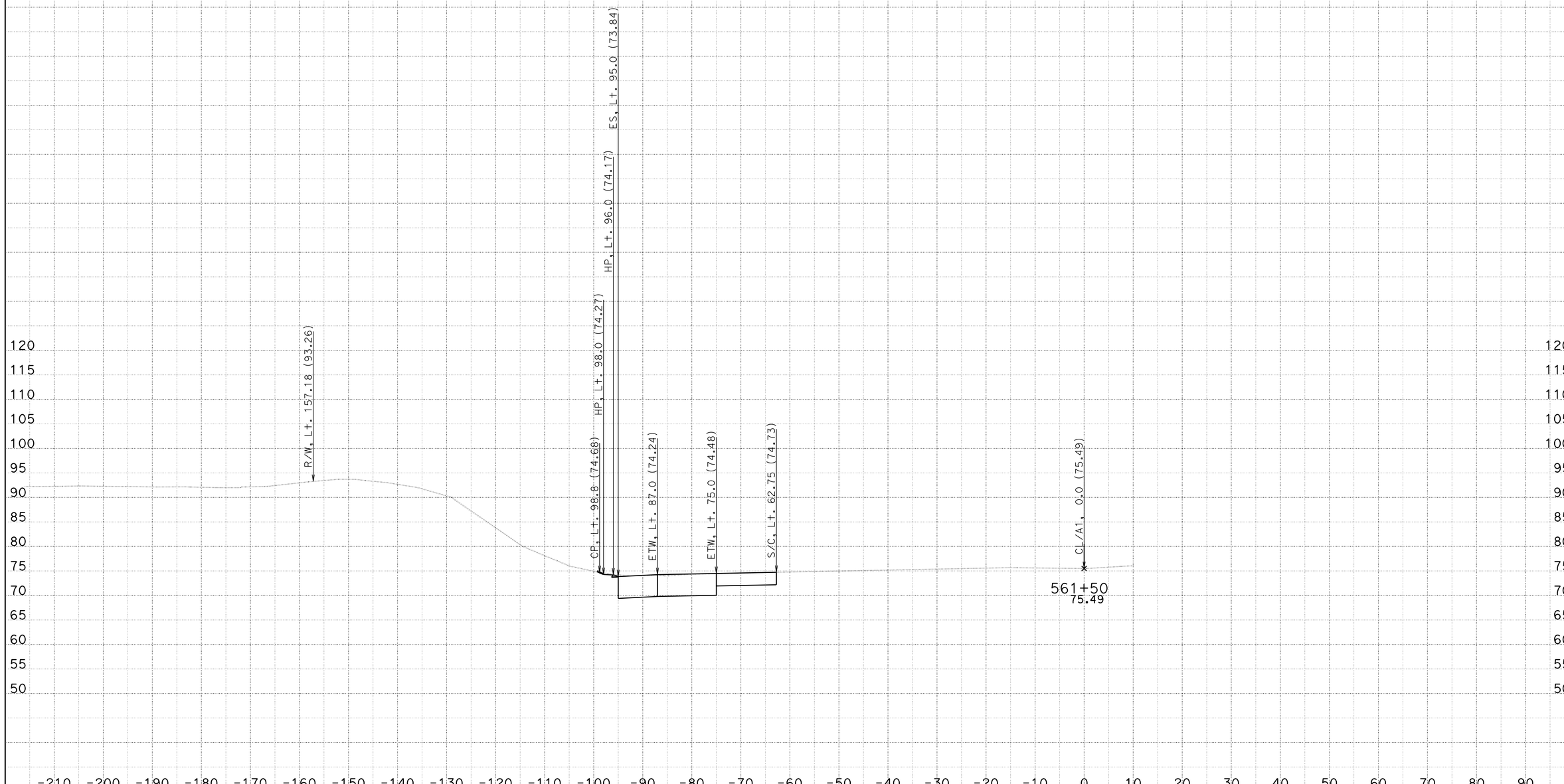

DATE: 2/27/2014

KC Project: 08161 File: U:\08161\CCO WORK\South Bound\EAR\a1_cco_nr_r24

CONTRACT: 11-2T2504

DIST/CO/RTE/PM: 11-SD-805-9.5/10.3

PROJECT ID: 1112000216

SCALE: 1" = 10' Horiz.
1" = 10' Vert.

All Dimensions are US Survey Feet

A

CROSS SECTIONS

SHEET 22 OF XXX

FOR DESIGN STUDY ONLY

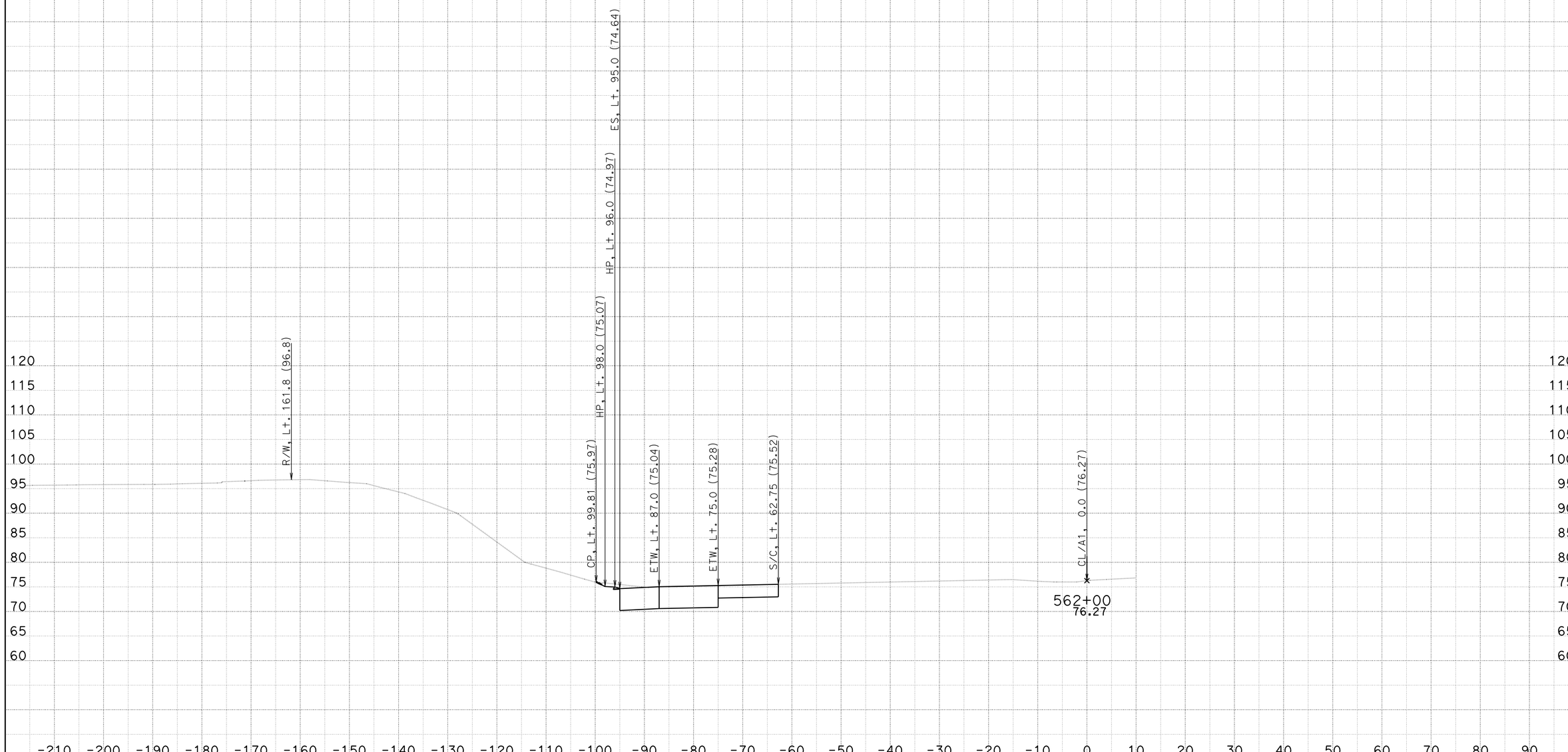

DATE: 2/27/2014
KC Project: 08161 File: U:\08161\CCO WORK\South Bound\EAR\a1_cco_nr_r24

CONTRACT: 11-2T2504
DIST/CO/RTE/PM: 11-SD-805-9.5/10.3
PROJECT ID: 1112000216

SCALE: 1" = 10' Horiz.
1" = 10' Vert.
All Dimensions are US Survey Feet

A
CROSS SECTIONS
SHEET 23 OF XXX

FOR DESIGN STUDY ONLY

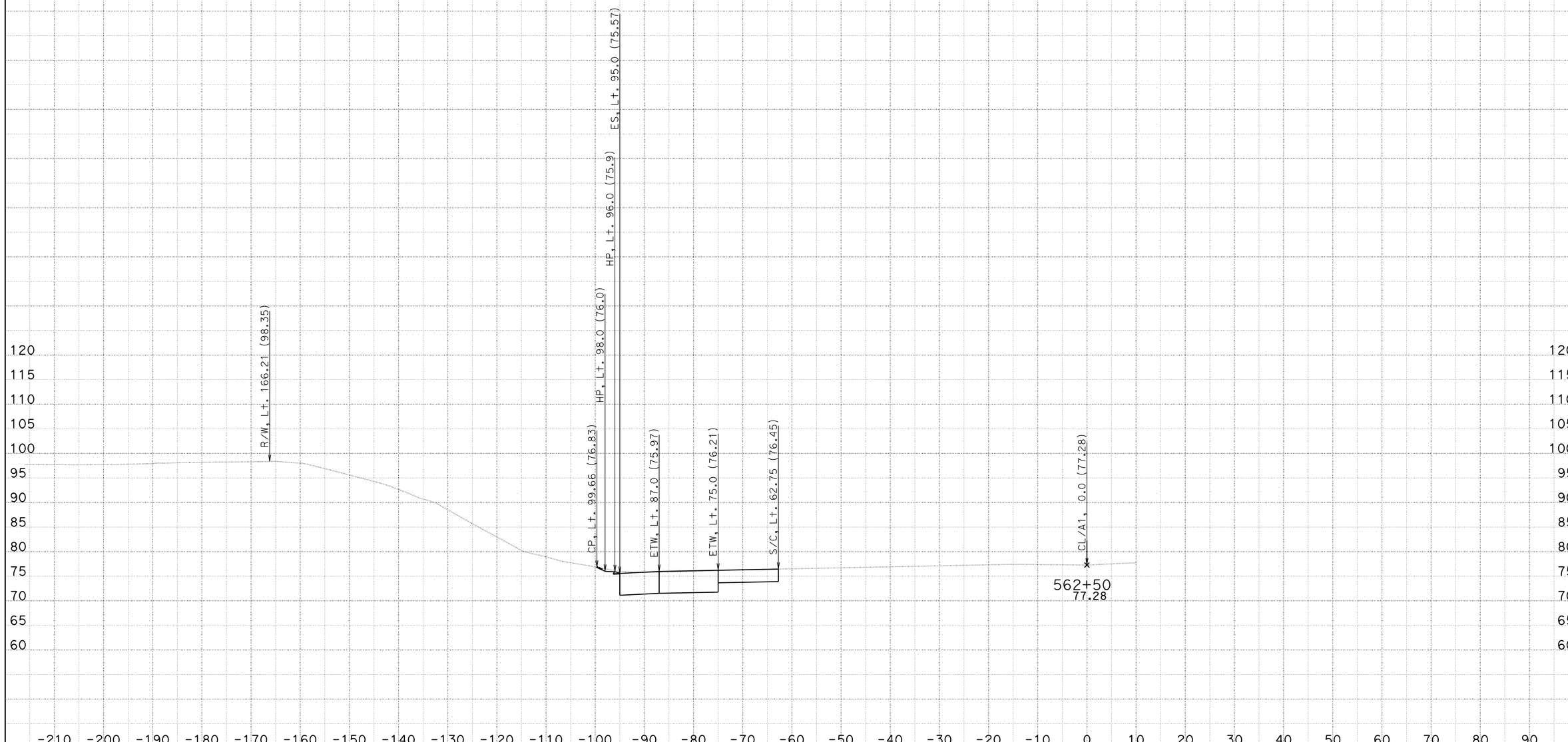

DATE: 2/27/2014
KC Project: 08161 File: U:\08161\CCO WORK\South Bound\EAR\a1_cco_nr_r24

CONTRACT: 11-2T2504
DIST/CO/RTE/PM: 11-SD-805-9.5/10.3
PROJECT ID: 1112000216

SCALE: 1" = 10' Horiz.
1" = 10' Vert.
All Dimensions are US Survey Feet

A
CROSS SECTIONS
SHEET 24 OF XXX

FOR DESIGN STUDY ONLY

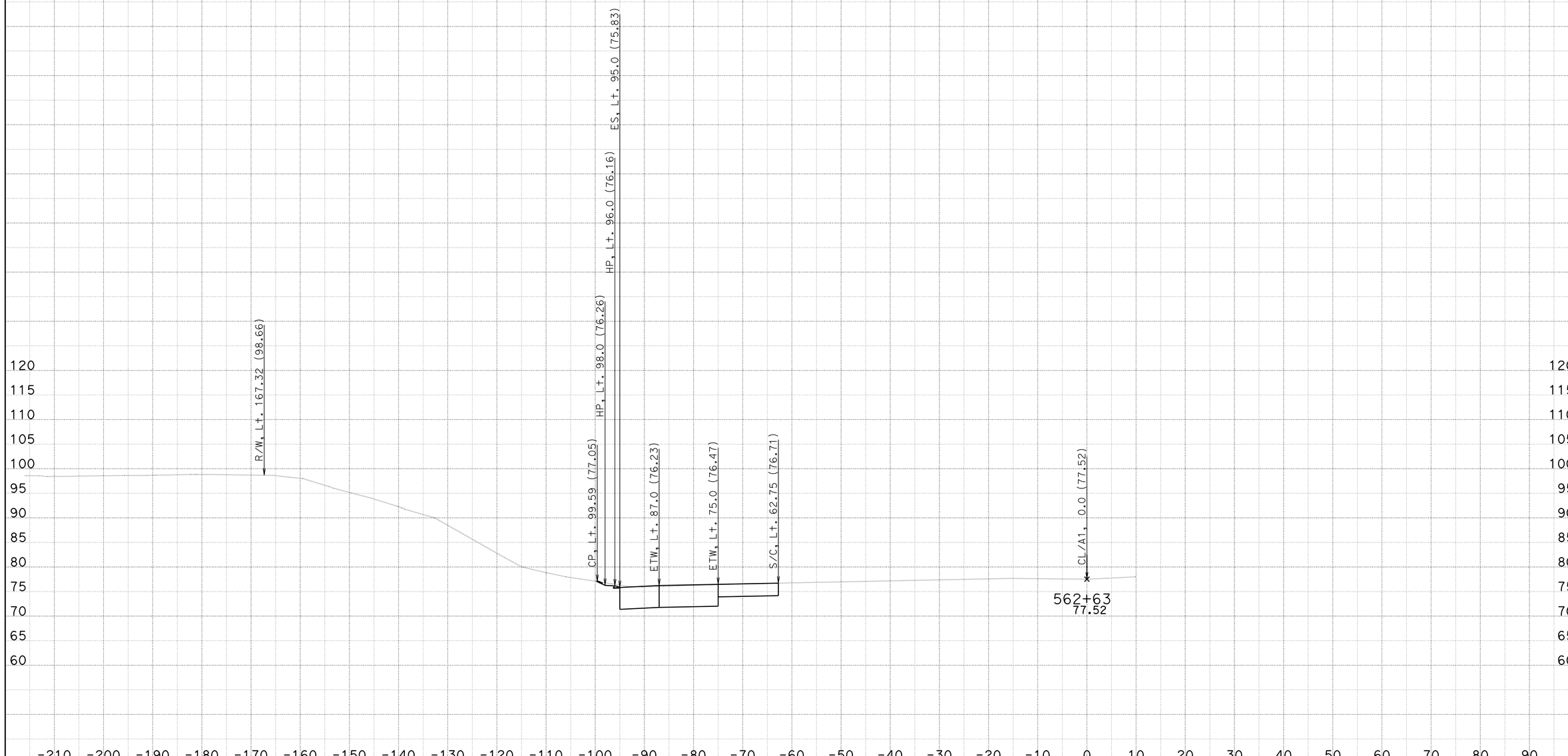

DATE: 2/27/2014

KC Project: 08161 File: U:\08161\CCO WORK\South Bound\EAR\a1_cco_nr_r24

CONTRACT: 11-2T2504

DIST/CO/RTE/PM: 11-SD-805-9.5/10.3

PROJECT ID: 1112000216

SCALE: 1" = 10' Horiz.
1" = 10' Vert.

All Dimensions are US Survey Feet

A

CROSS SECTIONS

SHEET 25 OF XXX

FOR DESIGN STUDY ONLY

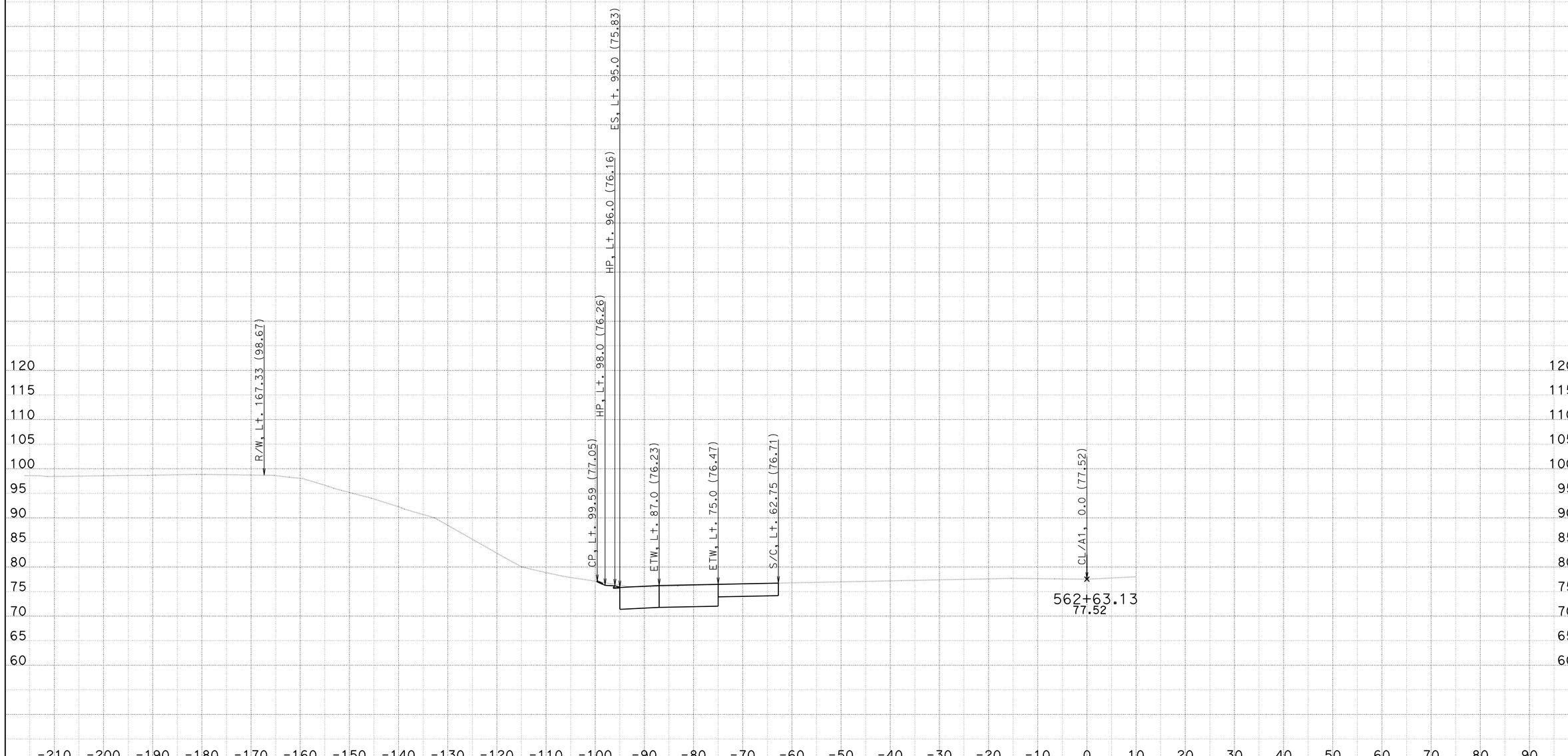

DATE: 2/27/2014

KC Project: 08161 File: U:\08161\CCO WORK\South Bound\EAR\a1_cco_nr_r24

CONTRACT: 11-2T2504

DIST/CO/RTE/PM: 11-SD-805-9.5/10.3

PROJECT ID: 1112000216

SCALE: 1" = 10' Horiz.
1" = 10' Vert.

All Dimensions are US Survey Feet

A

CROSS SECTIONS

SHEET 26 OF XXX

FOR DESIGN STUDY ONLY

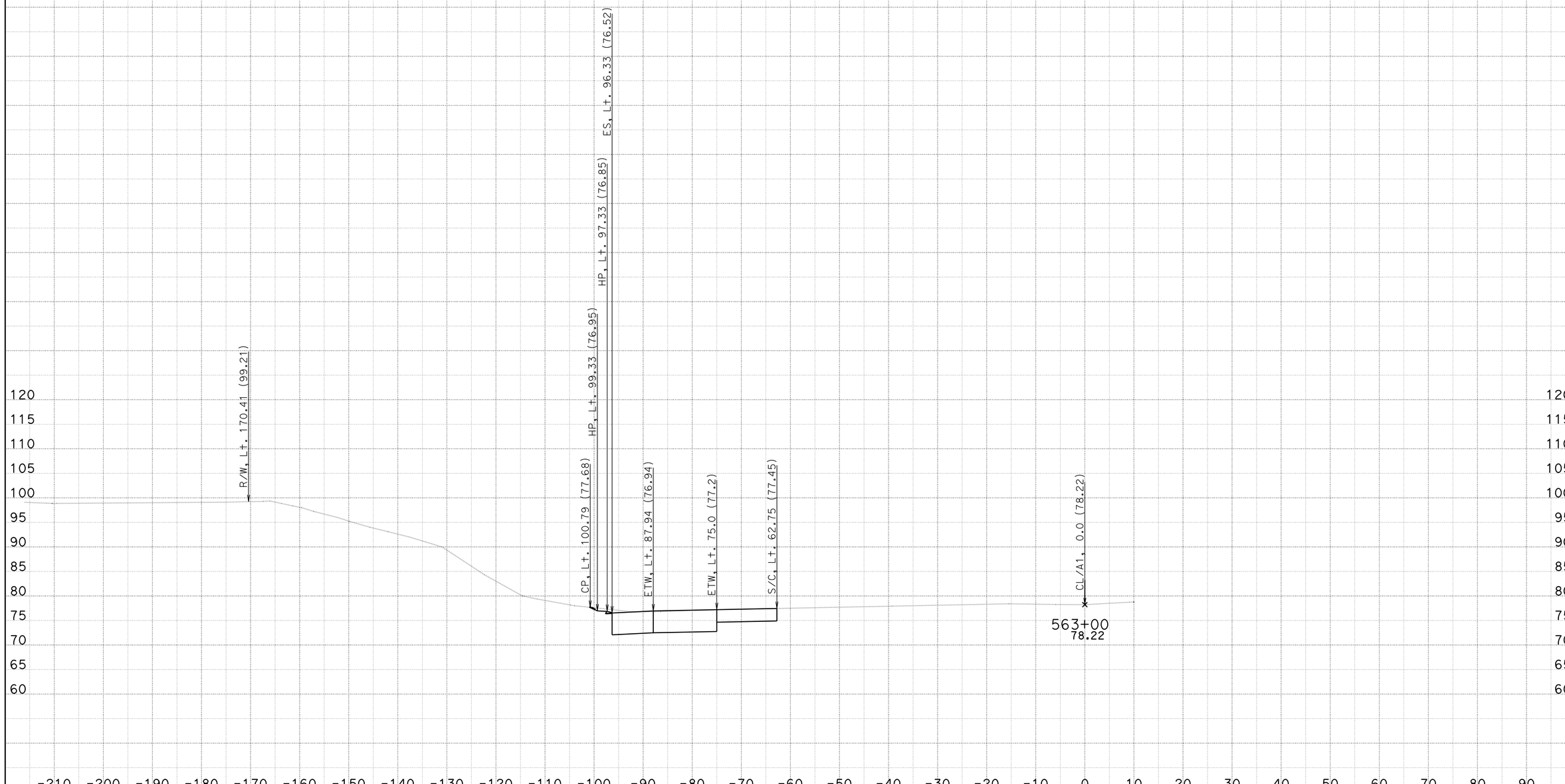

DATE: 2/27/2014

KC Project: 08161 File: U:\08161\CCO WORK\South Bound\EAR\a1_cco_nr_r24

CONTRACT: 11-2T2504

DIST/CO/RTE/PM: 11-SD-805-9.5/10.3

PROJECT ID: 1112000216

SCALE: 1" = 10' Horiz.
1" = 10' Vert.

All Dimensions are US Survey Feet

A

CROSS SECTIONS

SHEET 27 OF XXX

FOR DESIGN STUDY ONLY

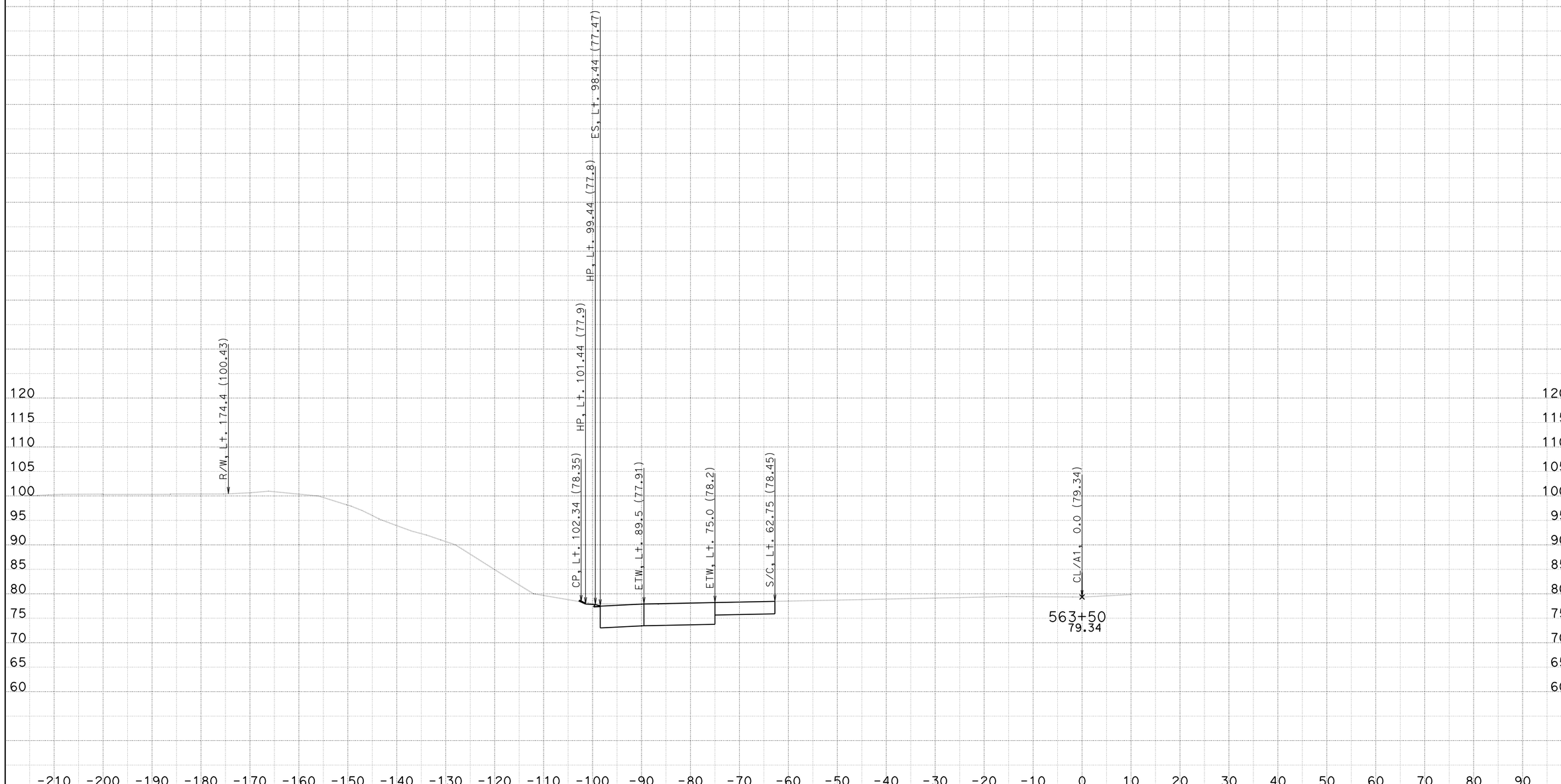

DATE: 2/27/2014

KC Project: 08161

File: U:\08161\CCO WORK\South Bound\EAR\a1_cco_nr_r24

CONTRACT: 11-2T2504

DIST/CO/RTE/PM: 11-SD-805-9.5/10.3

PROJECT ID: 1112000216

SCALE: 1" = 10' Horiz.
1" = 10' Vert.

All Dimensions are US Survey Feet

A

CROSS SECTIONS

SHEET 28 OF XXX

FOR DESIGN STUDY ONLY

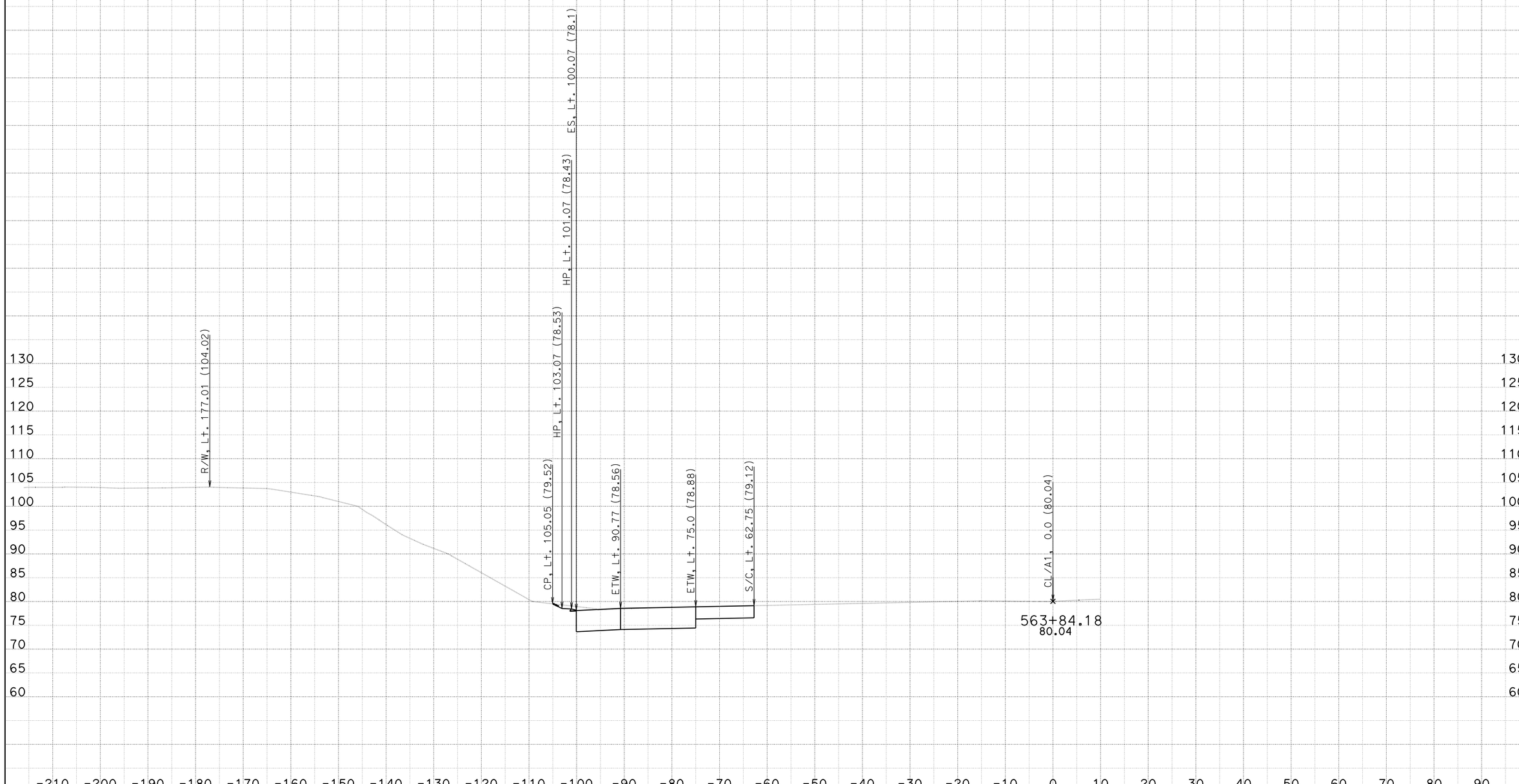

DATE: 2/27/2014

KC Project: 08161 File: U:\08161\CCO WORK\South Bound\EAR\a1_cco_nr_r24

CONTRACT: 11-2T2504

DIST/CO/RTE/PM: 11-SD-805-9.5/10.3

PROJECT ID: 1112000216

SCALE: 1" = 10' Horiz.
1" = 10' Vert.

All Dimensions are US Survey Feet

A

CROSS SECTIONS

SHEET 29 OF XXX

FOR DESIGN STUDY ONLY

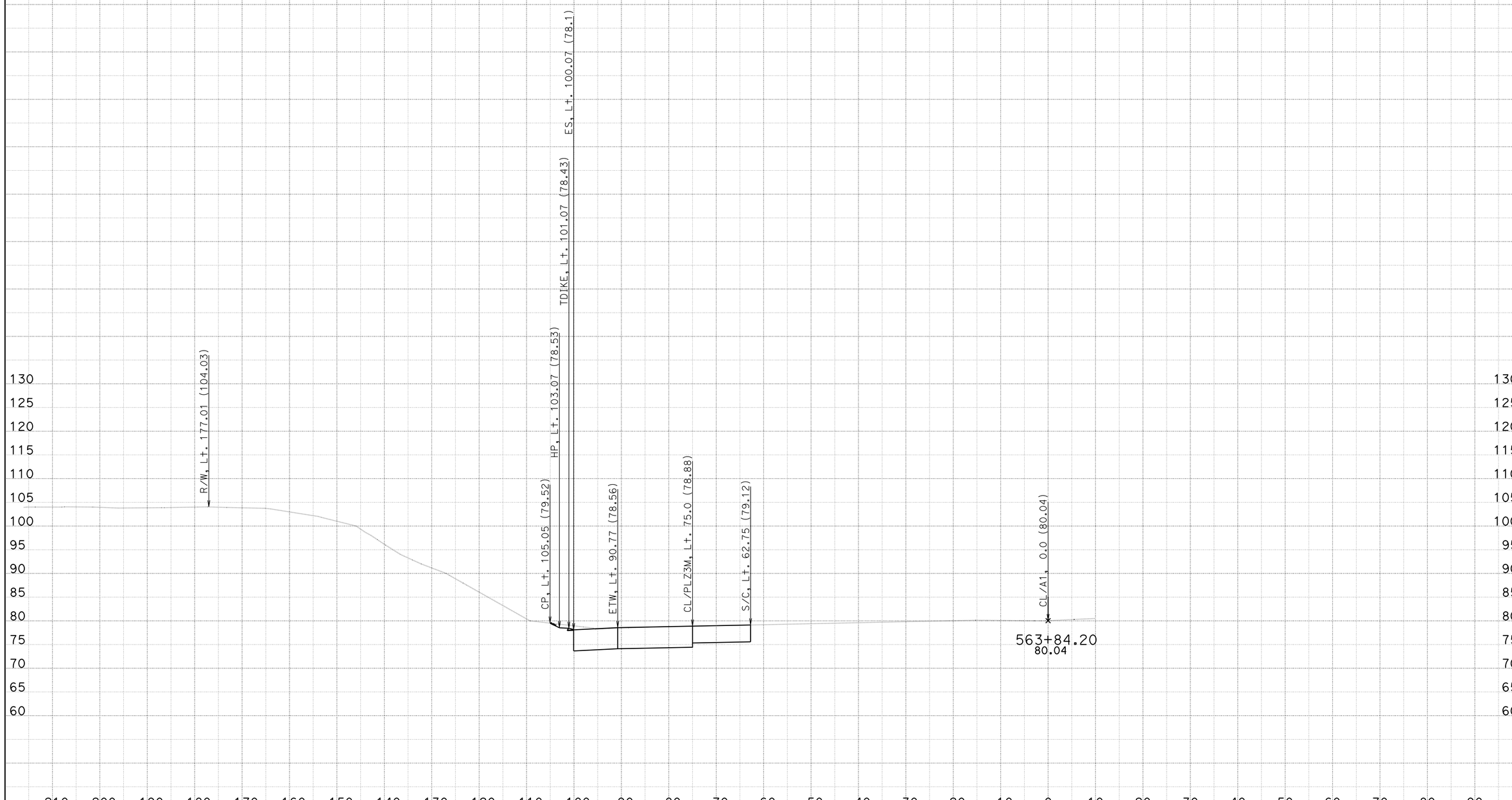

DATE: 2/27/2014

KC Project: 08161 File: U:\08161\CCO WORK\South Bound\EAR\a1_cco_nr_r24

CONTRACT: 11-2T2504

DIST/CO/RTE/PM: 11-SD-805-9.5/10.3

PROJECT ID: 1112000216

SCALE: 1" = 10' Horiz.
1" = 10' Vert.

All Dimensions are US Survey Feet

A

CROSS SECTIONS

SHEET 30 OF XXX

FOR DESIGN STUDY ONLY

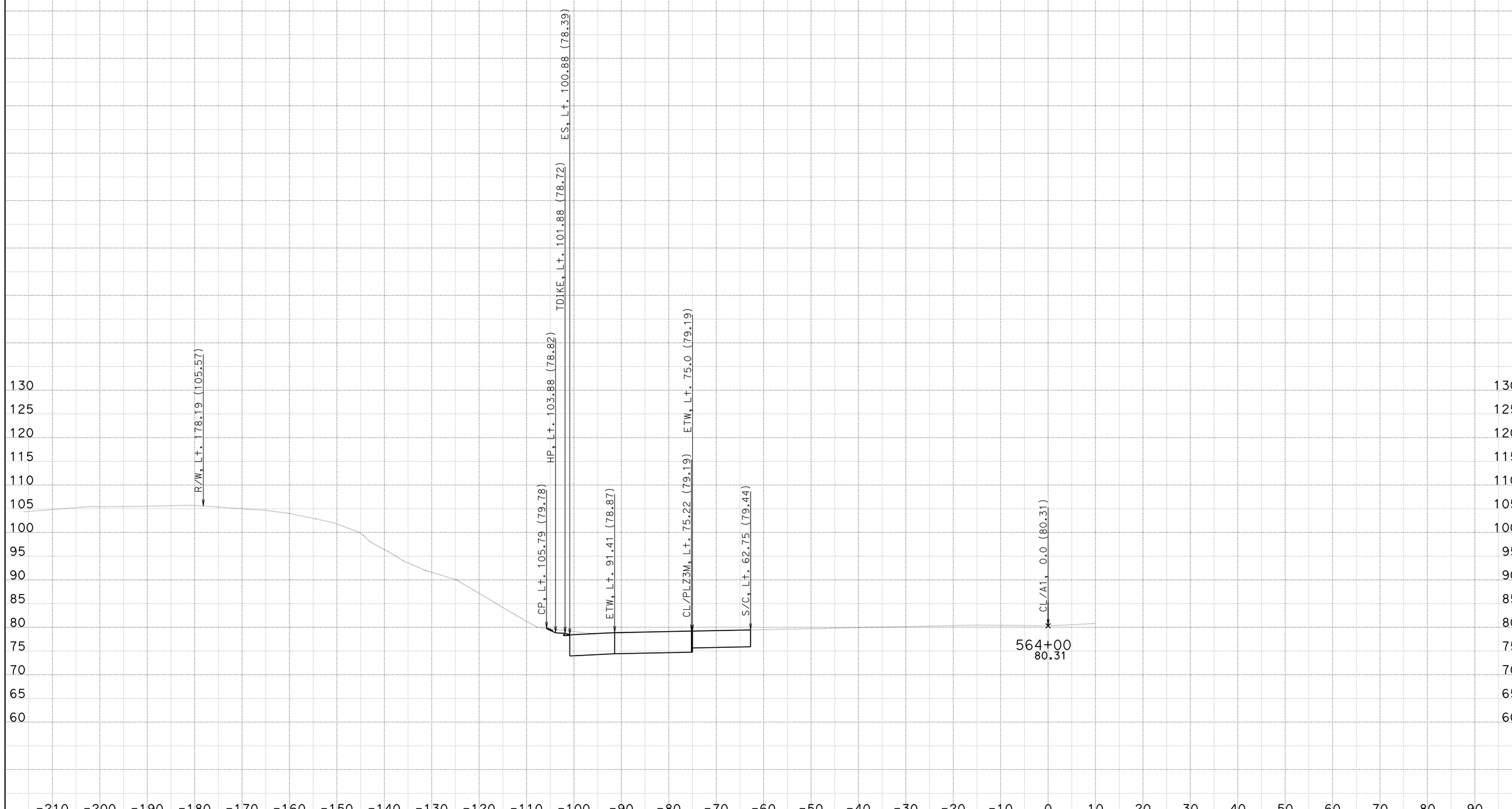

DATE: 2/27/2014

KC Project: 08161 File: U:\08161\CCO WORK\South Bound\EAR\a1_cco_nr_r24

CONTRACT: 11-2T2504

DIST/CO/RTE/PM: 11-SD-805-9.5/10.3

PROJECT ID: 1112000216

SCALE: 1" = 10' Horiz.
1" = 10' Vert.

All Dimensions are US Survey Feet

A

CROSS SECTIONS

SHEET 31 OF XXX

FOR DESIGN STUDY ONLY

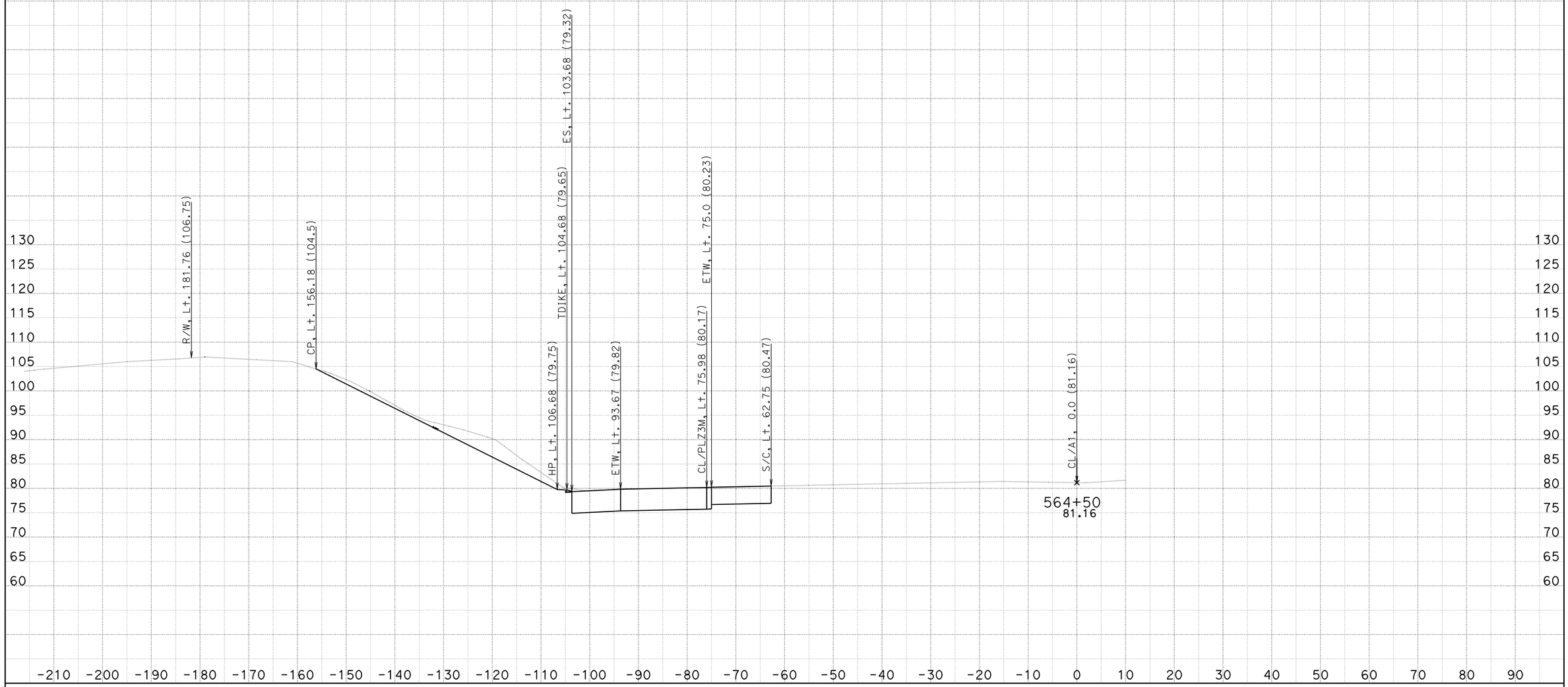

DATE: 2/27/2014

KC Project: 08161

File: U:\08161\CCO WORK\South Bound\EAR\a1_cco_nr_r24

CONTRACT: 11-2T2504

DIST/CO/RTE/PM: 11-SD-805-9.5/10.3

PROJECT ID: 1112000216

SCALE: 1" = 10' Horiz.
1" = 10' Vert.

All Dimensions are US Survey Feet

A

CROSS SECTIONS

SHEET 32 OF XXX

FOR DESIGN STUDY ONLY

DATE: 2/27/2014
KC Project: 08161 File: U:\08161\CCO WORK\South Bound\EAR\a1_cco_nr_r24

CONTRACT: 11-2T2504
DIST/CO/RTE/PM: 11-SD-805-9.5/10.3
PROJECT ID: 1112000216

SCALE: 1" = 10' Horiz.
1" = 10' Vert.
All Dimensions are US Survey Feet

A
CROSS SECTIONS
SHEET 33 OF XXX

FOR DESIGN STUDY ONLY

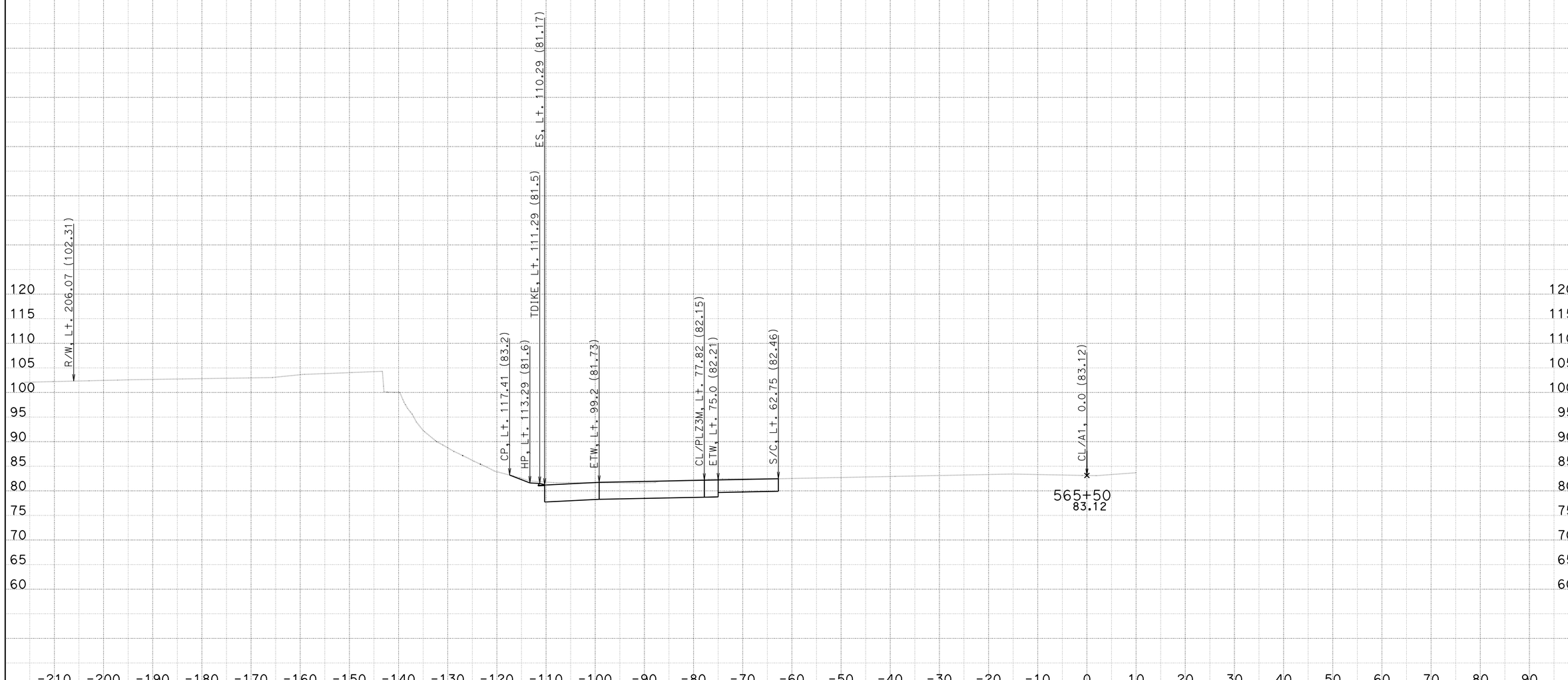

DATE: 2/27/2014

KC Project: 08161

File: U:\08161\CCO WORK\South Bound\EAR\a1_cco_nr_r24

CONTRACT: 11-2T2504

DIST/CO/RTE/PM: 11-SD-805-9.5/10.3

PROJECT ID: 1112000216

SCALE: 1" = 10' Horiz.
1" = 10' Vert.

All Dimensions are US Survey Feet

A

CROSS SECTIONS

SHEET 34 OF XXX

FOR DESIGN STUDY ONLY

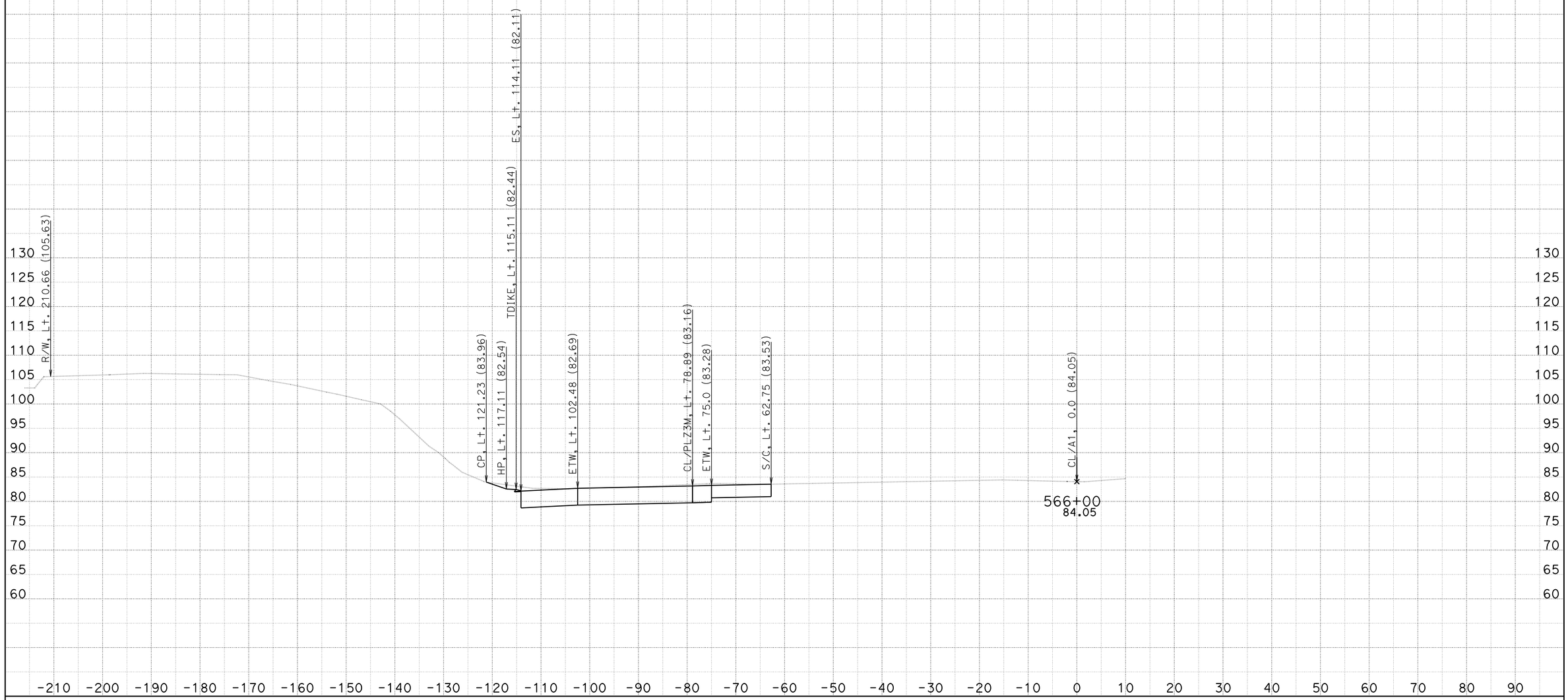

DATE: 2/27/2014
KC Project: 08161 File: U:\08161\CCO WORK\South Bound\EAR\a1_cco_nr_r24

CONTRACT: 11-2T2504
DIST/CO/RTE/PM: 11-SD-805-9.5/10.3
PROJECT ID: 1112000216

SCALE: 1" = 10' Horiz.
1" = 10' Vert.
All Dimensions are US Survey Feet

A
CROSS SECTIONS
SHEET 35 OF XXX

FOR DESIGN STUDY ONLY

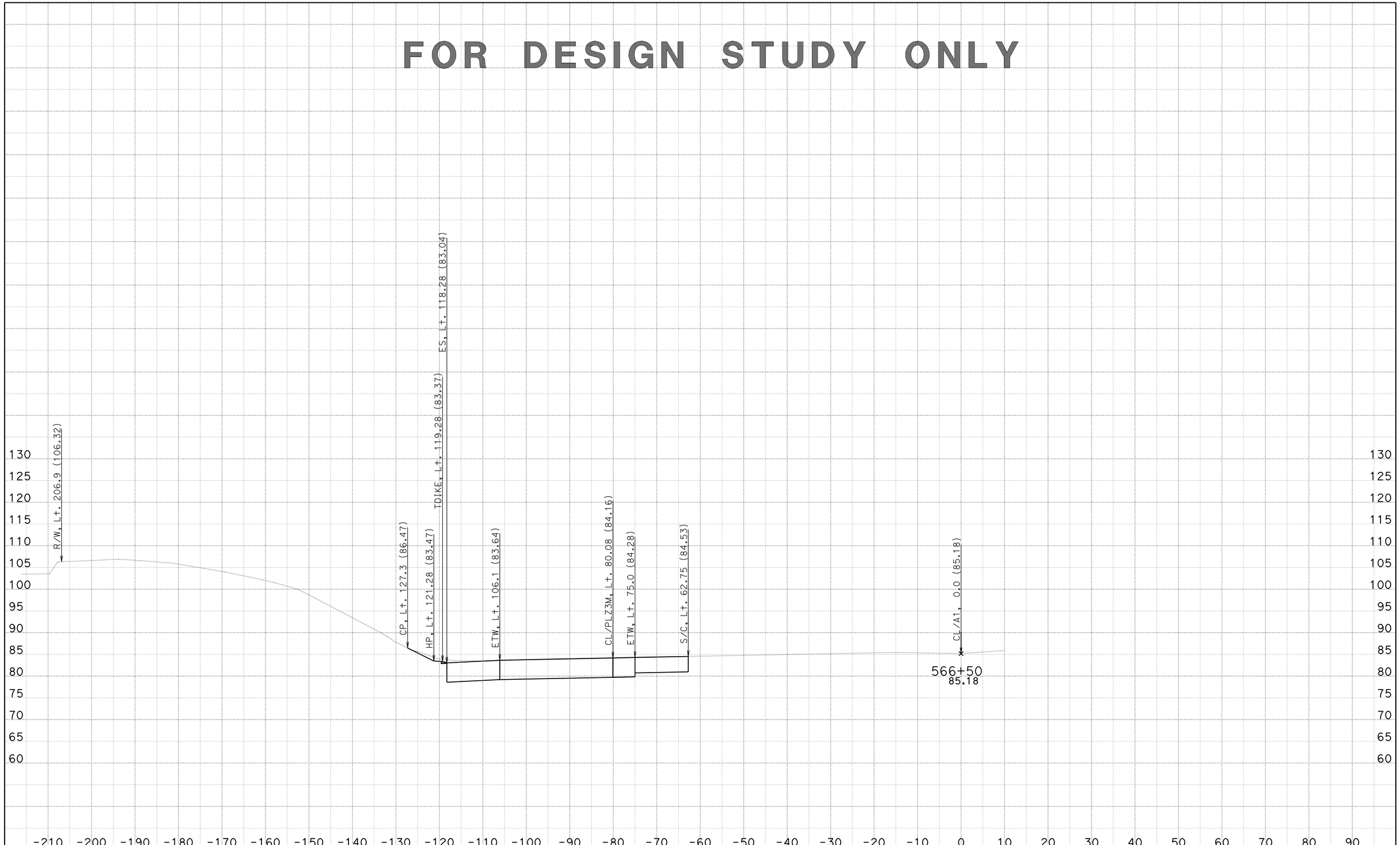

DATE: 2/27/2014

KC Project: 08161

File: U:\08161\CCO WORK\South Bound\EAR\a1_cco_nr_r24

CONTRACT: 11-2T2504

DIST/CO/RTE/PM: 11-SD-805-9.5/10.3

PROJECT ID: 1112000216

SCALE: 1" = 10' Horiz.
1" = 10' Vert.

All Dimensions are US Survey Feet

A

CROSS SECTIONS

SHEET 36 OF XXX

FOR DESIGN STUDY ONLY

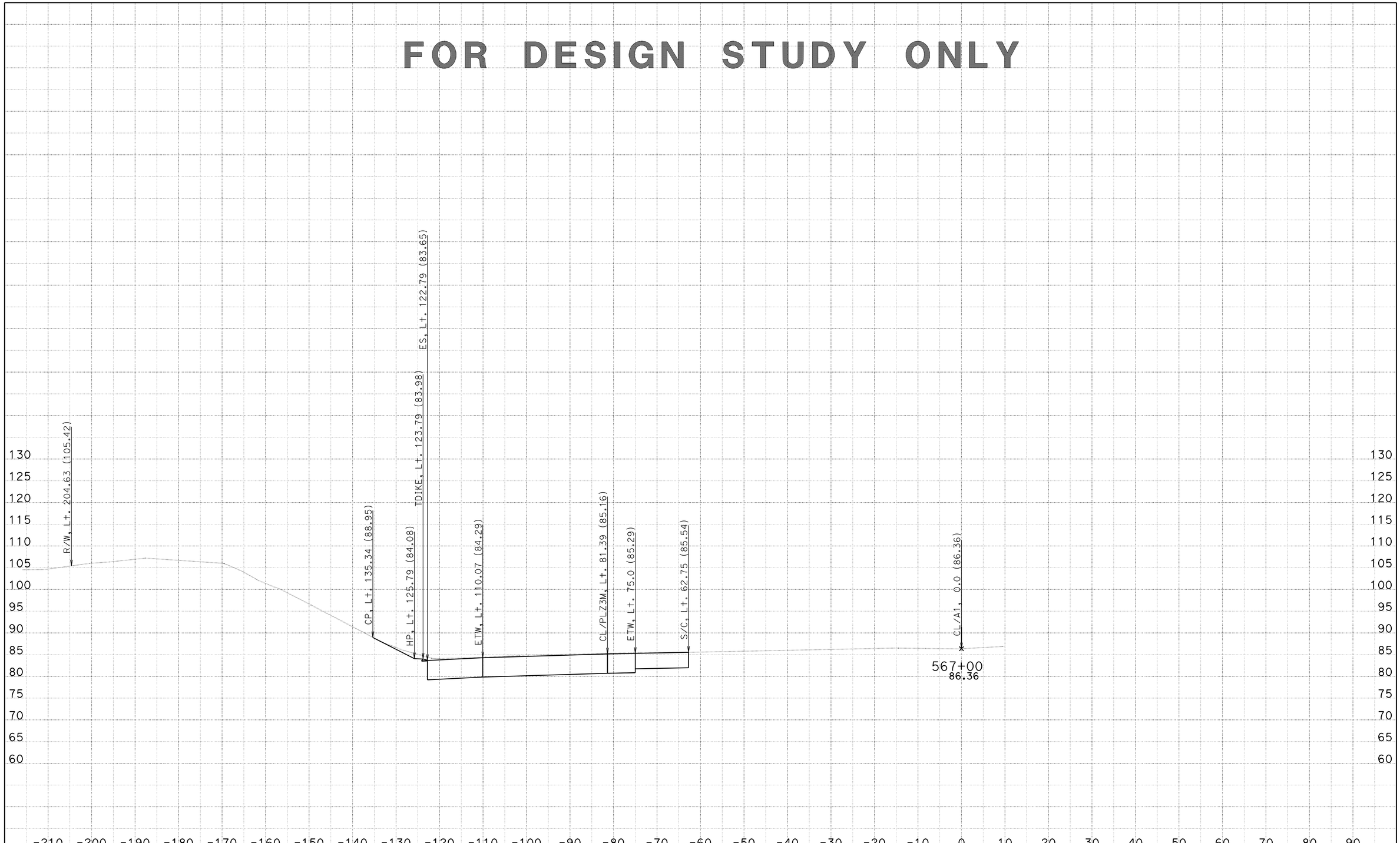

DATE: 2/27/2014

KC Project: 08161 File: U:\08161\CCO WORK\South Bound\EAR\a1_cco_nr_r24

CONTRACT: 11-2T2504

DIST/CO/RTE/PM: 11-SD-805-9.5/10.3

PROJECT ID: 1112000216

SCALE: 1" = 10' Horiz.
1" = 10' Vert.

All Dimensions are US Survey Feet

A

CROSS SECTIONS

SHEET 37 OF XXX

FOR DESIGN STUDY ONLY

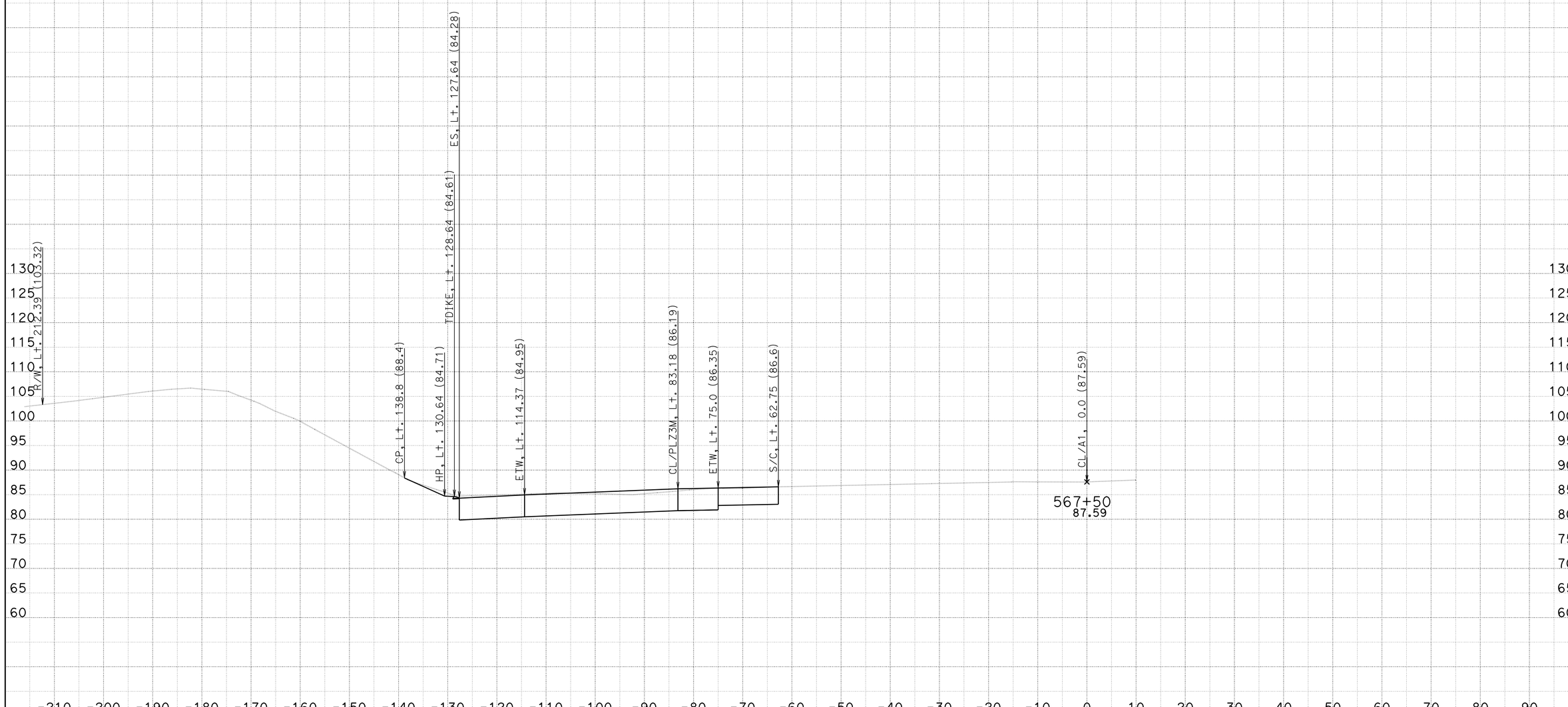

DATE: 2/27/2014

KC Project: 08161

File: U:\08161\CCO WORK\South Bound\EAR\a1_cco_nr_r24

CONTRACT: 11-2T2504

DIST/CO/RTE/PM: 11-SD-805-9.5/10.3

PROJECT ID: 1112000216

SCALE: 1" = 10' Horiz.
1" = 10' Vert.

All Dimensions are US Survey Feet

A

CROSS SECTIONS

SHEET 38 OF XXX

FOR DESIGN STUDY ONLY

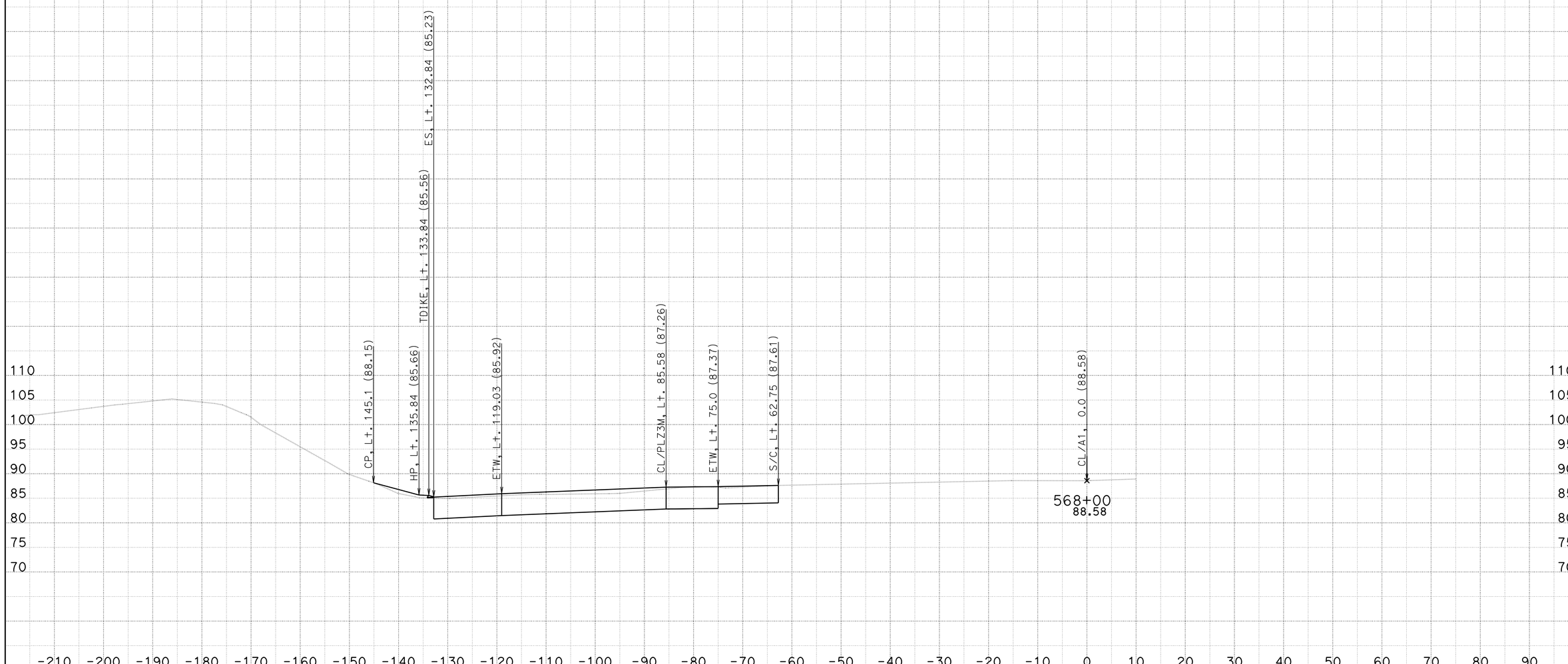

DATE: 2/27/2014

KC Project: 08161

File: U:\08161\CCO WORK\South Bound\EAR\a1_cco_nr_r24

CONTRACT: 11-2T2504

DIST/CO/RTE/PM: 11-SD-805-9.5/10.3

PROJECT ID: 1112000216

SCALE: 1" = 10' Horiz.
1" = 10' Vert.

All Dimensions are US Survey Feet

A

CROSS SECTIONS

SHEET 39 OF XXX

FOR DESIGN STUDY ONLY

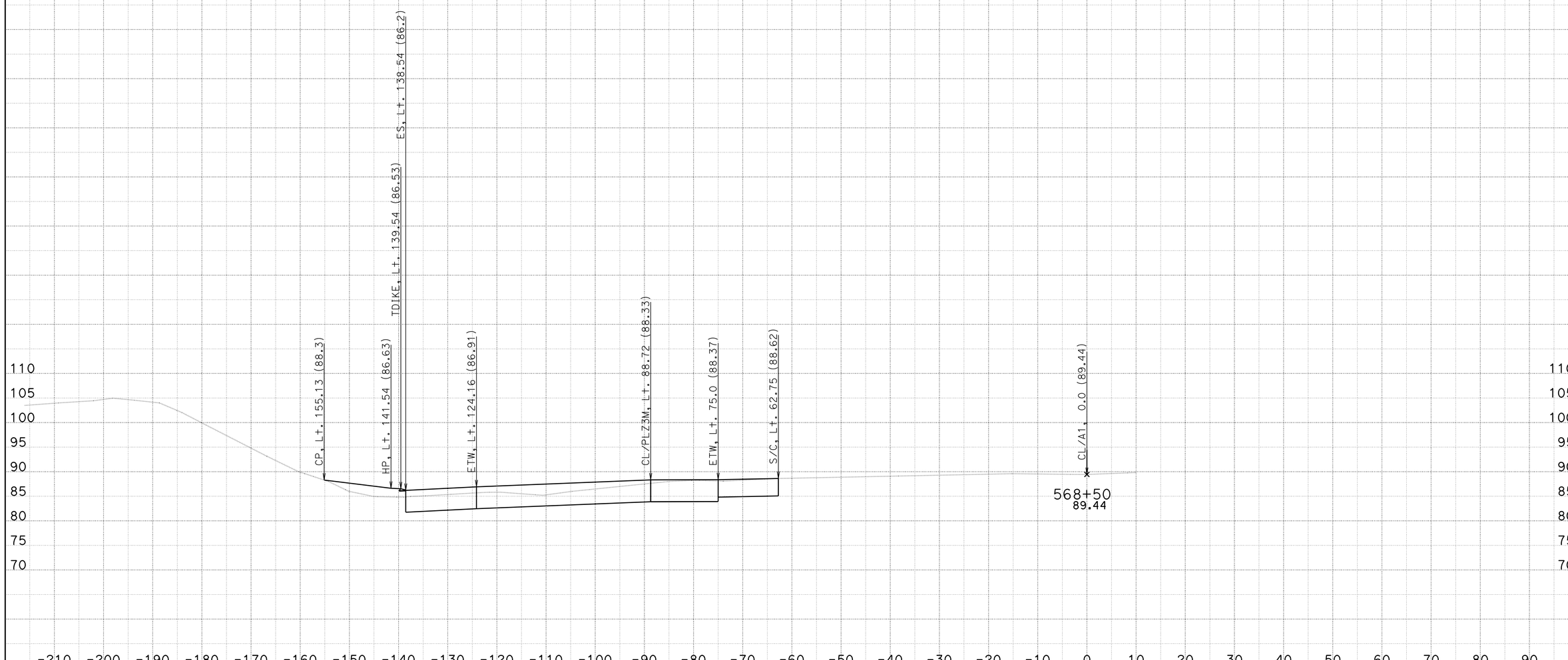

DATE: 2/27/2014

KC Project: 08161 File: U:\08161\CCO WORK\South Bound\EAR\a1_cco_nr_r24

CONTRACT: 11-2T2504

DIST/CO/RTE/PM: 11-SD-805-9.5/10.3

PROJECT ID: 1112000216

SCALE: 1" = 10' Horiz.
1" = 10' Vert.

All Dimensions are US Survey Feet

A

CROSS SECTIONS

SHEET 40 OF XXX

FOR DESIGN STUDY ONLY

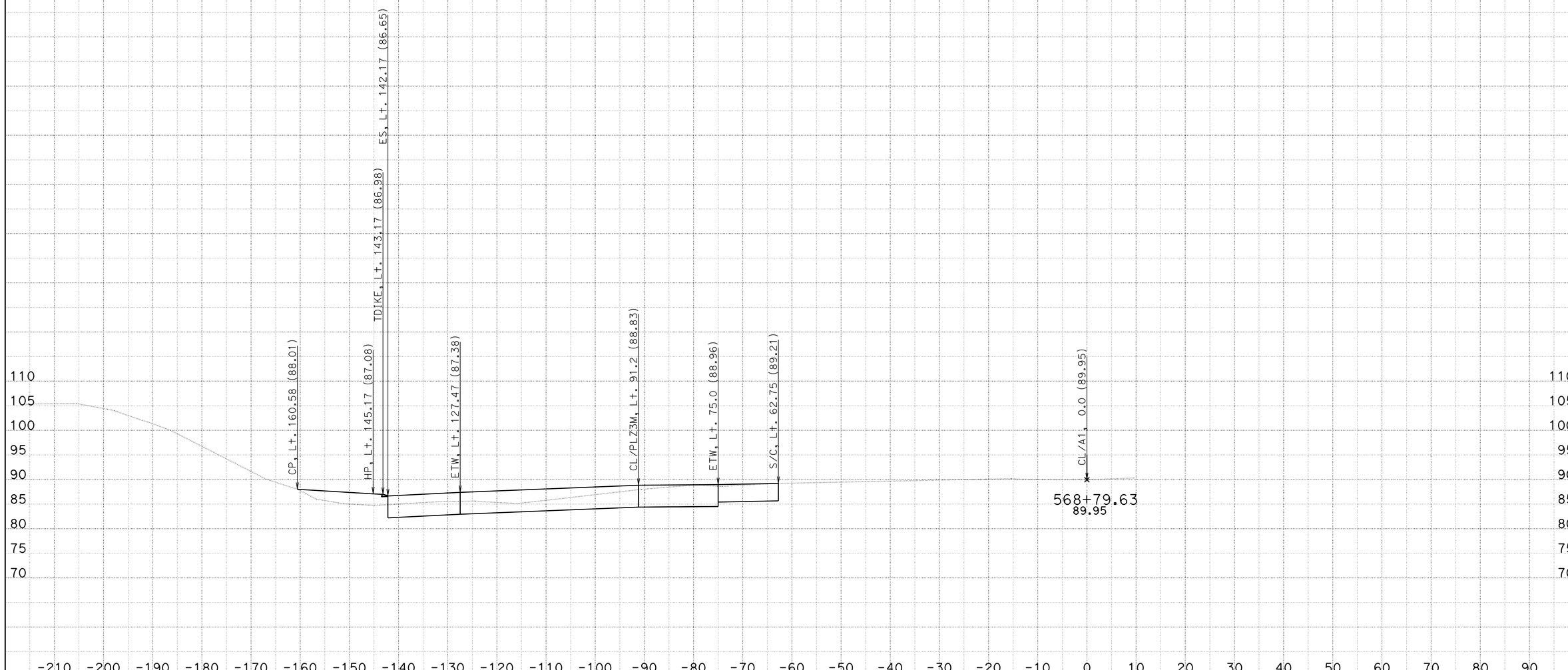

DATE: 2/27/2014

KC Project: 08161 File: U:\08161\CCO WORK\South Bound\EAR\a1_cco_nr_r24

CONTRACT: 11-2T2504

DIST/CO/RTE/PM: 11-SD-805-9.5/10.3

PROJECT ID: 1112000216

SCALE: 1" = 10' Horiz.
1" = 10' Vert.

All Dimensions are US Survey Feet

A

CROSS SECTIONS

SHEET 41 OF XXX

FOR DESIGN STUDY ONLY

DATE: 2/27/2014

KC Project: 08161 File: U:\08161\CCO WORK\South Bound\EAR\a1_cco_nr_r24

CONTRACT: 11-2T2504

DIST/CO/RTE/PM: 11-SD-805-9.5/10.3

PROJECT ID: 1112000216

SCALE: 1" = 10' Horiz.
1" = 10' Vert.

All Dimensions are US Survey Feet

A

CROSS SECTIONS

SHEET 42 OF XXX

FOR DESIGN STUDY ONLY

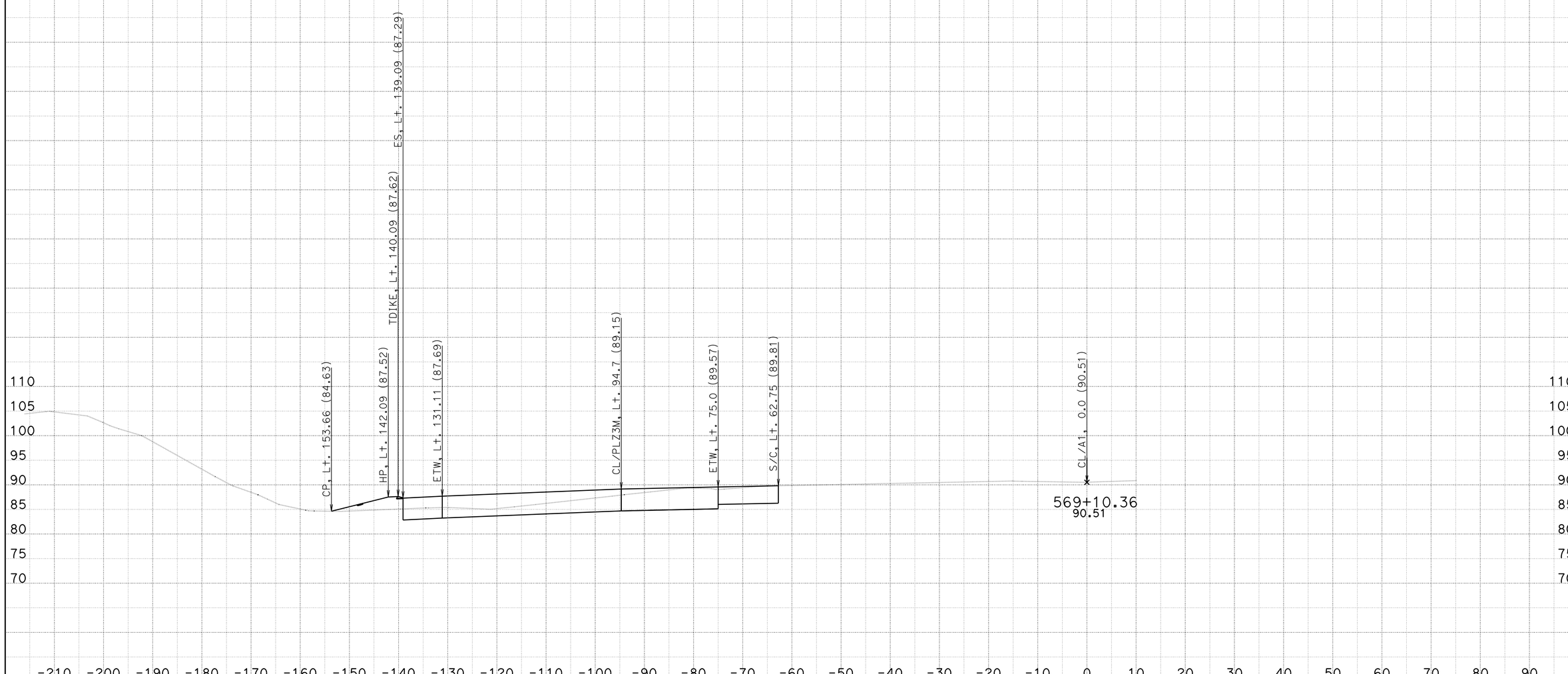

DATE: 2/27/2014

KC Project: 08161 File: U:\08161\CCO WORK\South Bound\EAR\a1_cco_nr_r24

CONTRACT: 11-2T2504

DIST/CO/RTE/PM: 11-SD-805-9.5/10.3

PROJECT ID: 1112000216

SCALE: 1" = 10' Horiz.
1" = 10' Vert.

All Dimensions are US Survey Feet

A

CROSS SECTIONS

SHEET 43 OF XXX

FOR DESIGN STUDY ONLY

DATE: 2/27/2014

KC Project: 08161 File: U:\08161\CCO WORK\South Bound\EAR\a1_cco_nr_r24

CONTRACT: 11-2T2504

DIST/CO/RTE/PM: 11-SD-805-9.5/10.3

PROJECT ID: 1112000216

SCALE: 1" = 10' Horiz.
1" = 10' Vert.

All Dimensions are US Survey Feet

A

CROSS SECTIONS

SHEET 44 OF XXX

FOR DESIGN STUDY ONLY

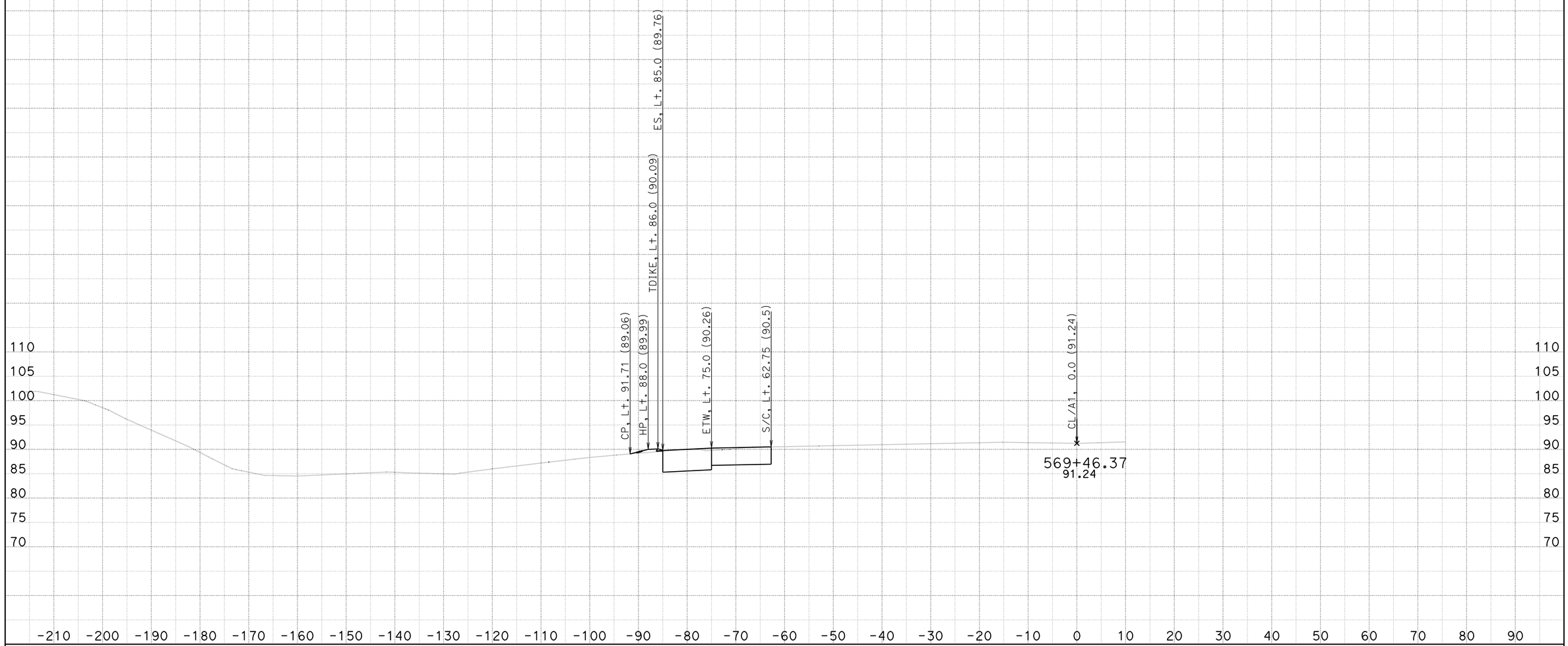

DATE: 2/27/2014

KC Project: 08161 File: U:\08161\CCO WORK\South Bound\EAR\a1_cco_nr_r24

CONTRACT: 11-2T2504

DIST/CO/RTE/PM: 11-SD-805-9.5/10.3

PROJECT ID: 1112000216

SCALE: 1" = 10' Horiz.
1" = 10' Vert.

All Dimensions are US Survey Feet

A

CROSS SECTIONS

SHEET 45 OF XXX

FOR DESIGN STUDY ONLY

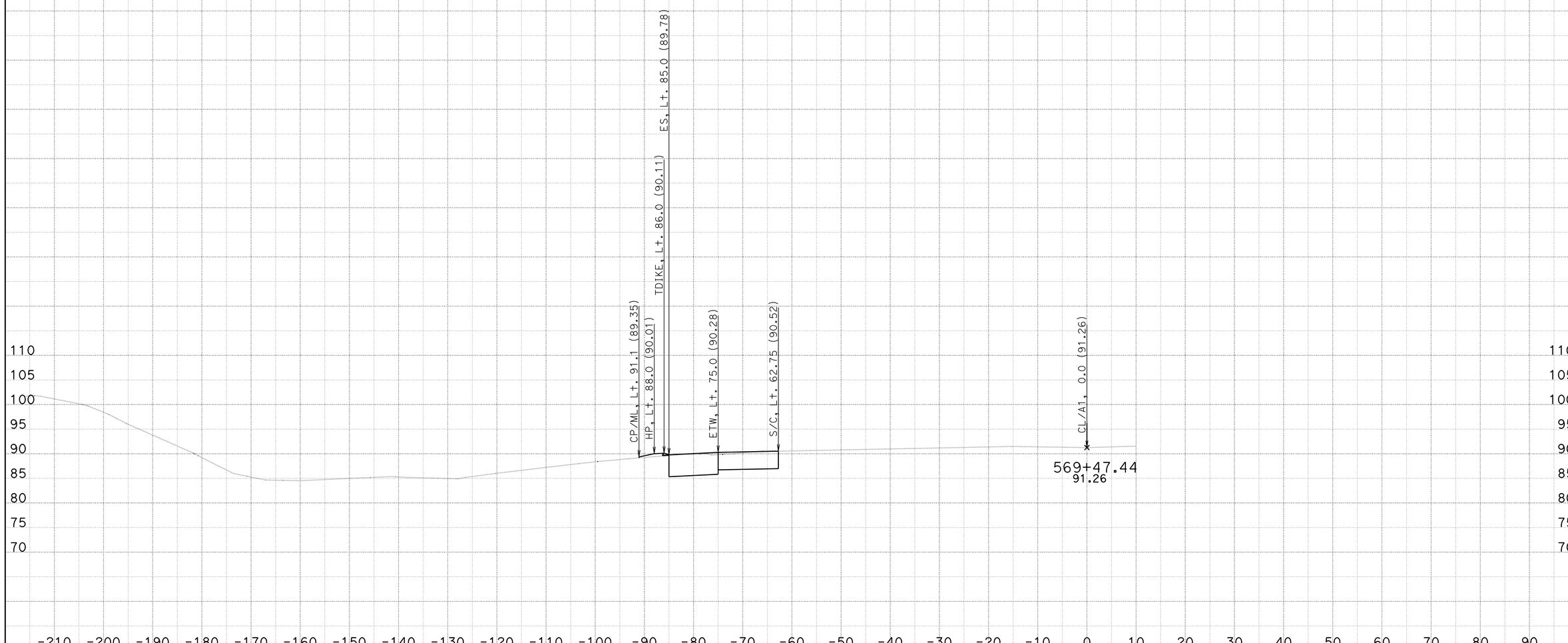

DATE: 2/27/2014

KC Project: 08161 File: U:\08161\CCO WORK\South Bound\EAR\a1_cco_nr_r24

CONTRACT: 11-2T2504

DIST/CO/RTE/PM: 11-SD-805-9.5/10.3

PROJECT ID: 1112000216

SCALE: 1" = 10' Horiz.
1" = 10' Vert.

All Dimensions are US Survey Feet

A

CROSS SECTIONS

SHEET 46 OF XXX

FOR DESIGN STUDY ONLY

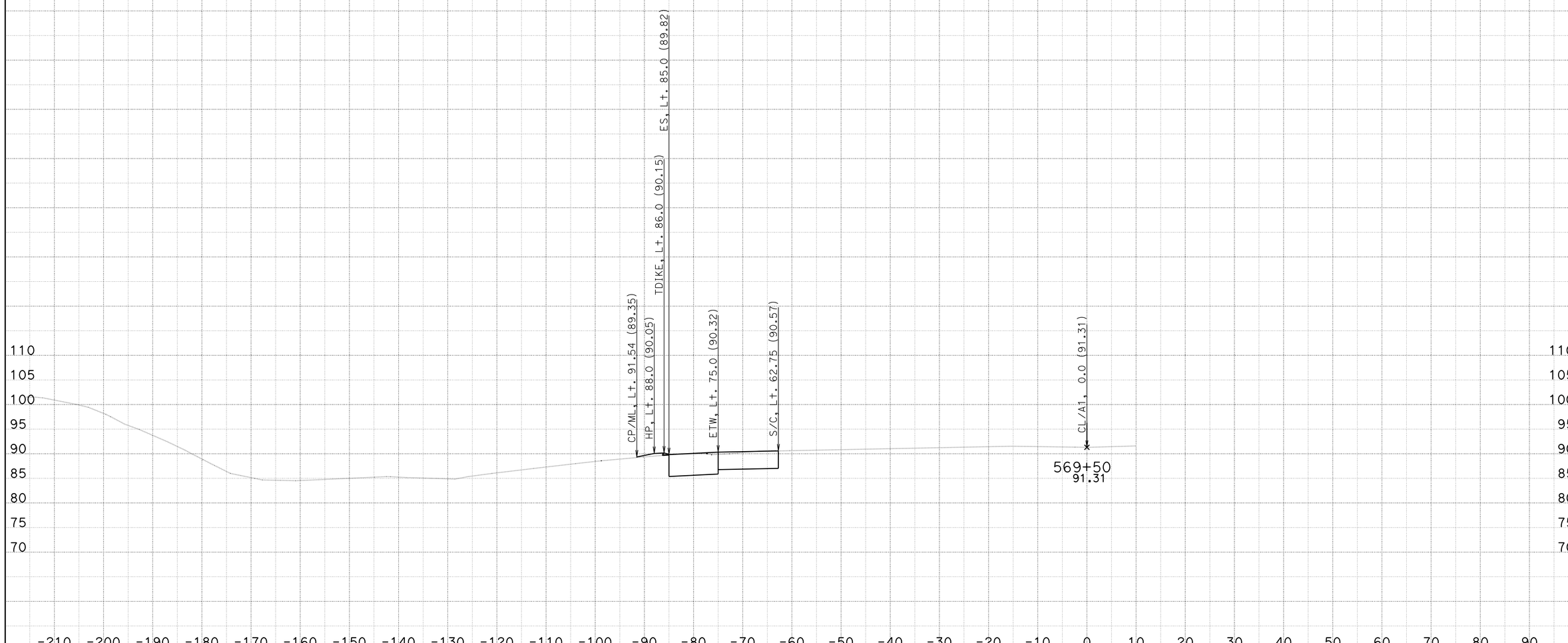

DATE: 2/27/2014

KC Project: 08161 File: U:\08161\CCO WORK\South Bound\EAR\a1_cco_nr_r24

CONTRACT: 11-2T2504

DIST/CO/RTE/PM: 11-SD-805-9.5/10.3

PROJECT ID: 1112000216

SCALE: 1" = 10' Horiz.
1" = 10' Vert.

All Dimensions are US Survey Feet

A

CROSS SECTIONS

SHEET 47 OF XXX

FOR DESIGN STUDY ONLY

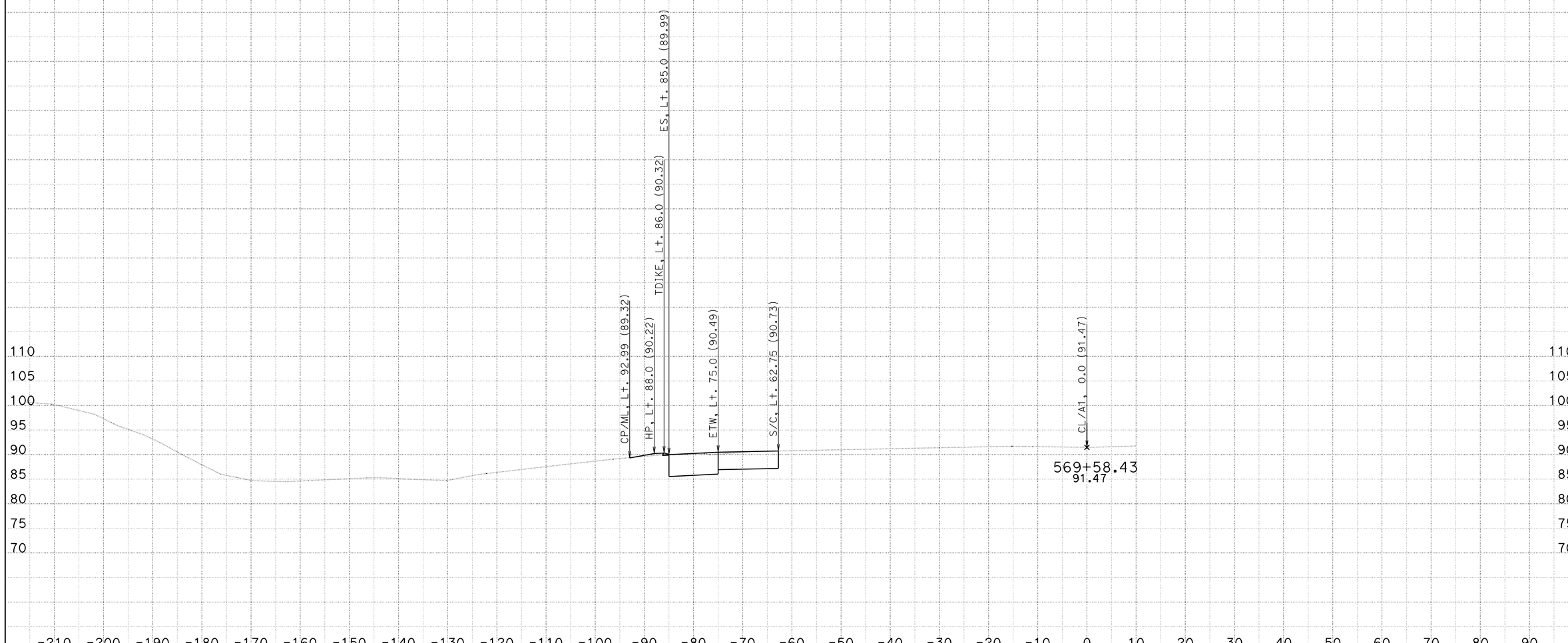

DATE: 2/27/2014

KC Project: 08161

File: U:\08161\CCO WORK\South Bound\EAR\a1_cco_nr_r24

CONTRACT: 11-2T2504

DIST/CO/RTE/PM: 11-SD-805-9.5/10.3

PROJECT ID: 1112000216

SCALE: 1" = 10' Horiz.
1" = 10' Vert.

All Dimensions are US Survey Feet

A

CROSS SECTIONS

SHEET 48 OF XXX

FOR DESIGN STUDY ONLY

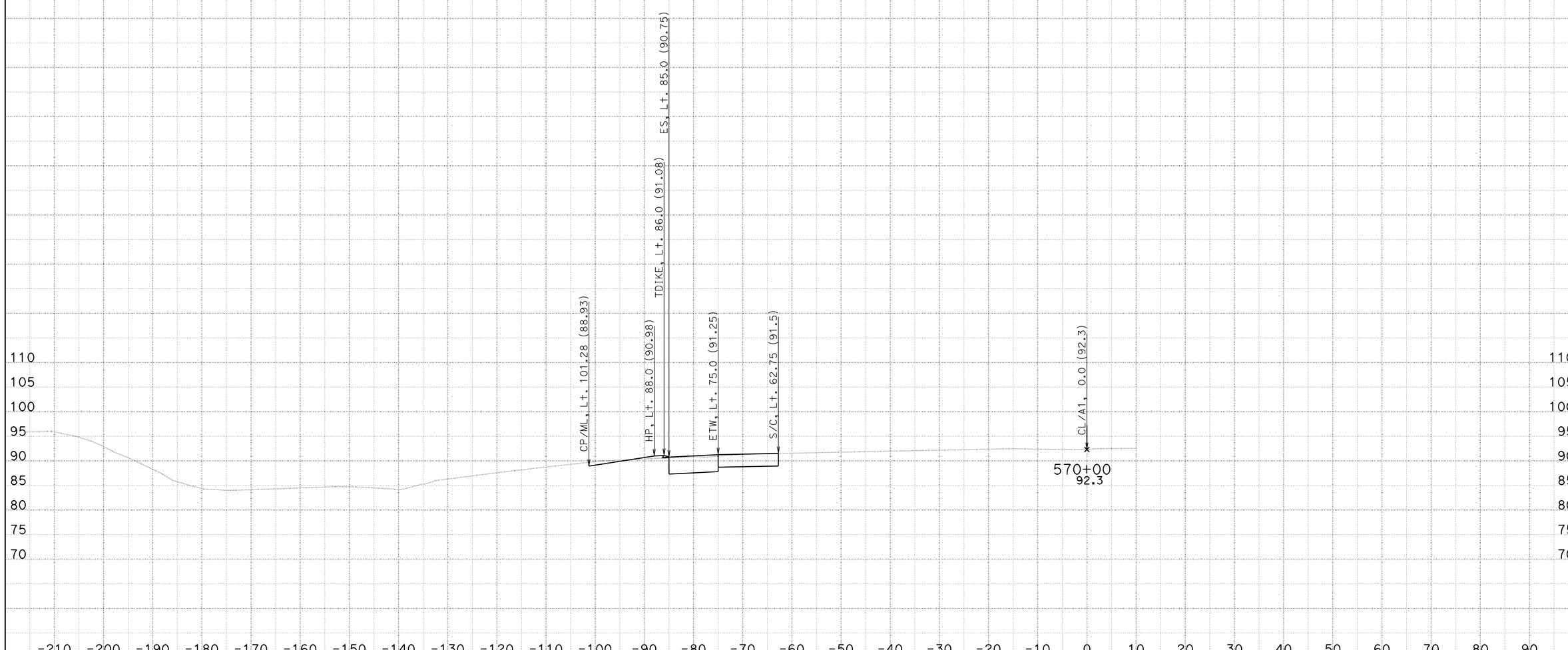

DATE: 2/27/2014

KC Project: 08161 File: U:\08161\CCO WORK\South Bound\EAR\a1_cco_nr_r24

CONTRACT: 11-2T2504

DIST/CO/RTE/PM: 11-SD-805-9.5/10.3

PROJECT ID: 1112000216

SCALE: 1" = 10' Horiz.
1" = 10' Vert.

All Dimensions are US Survey Feet

A

CROSS SECTIONS

SHEET 49 OF XXX

FOR DESIGN STUDY ONLY

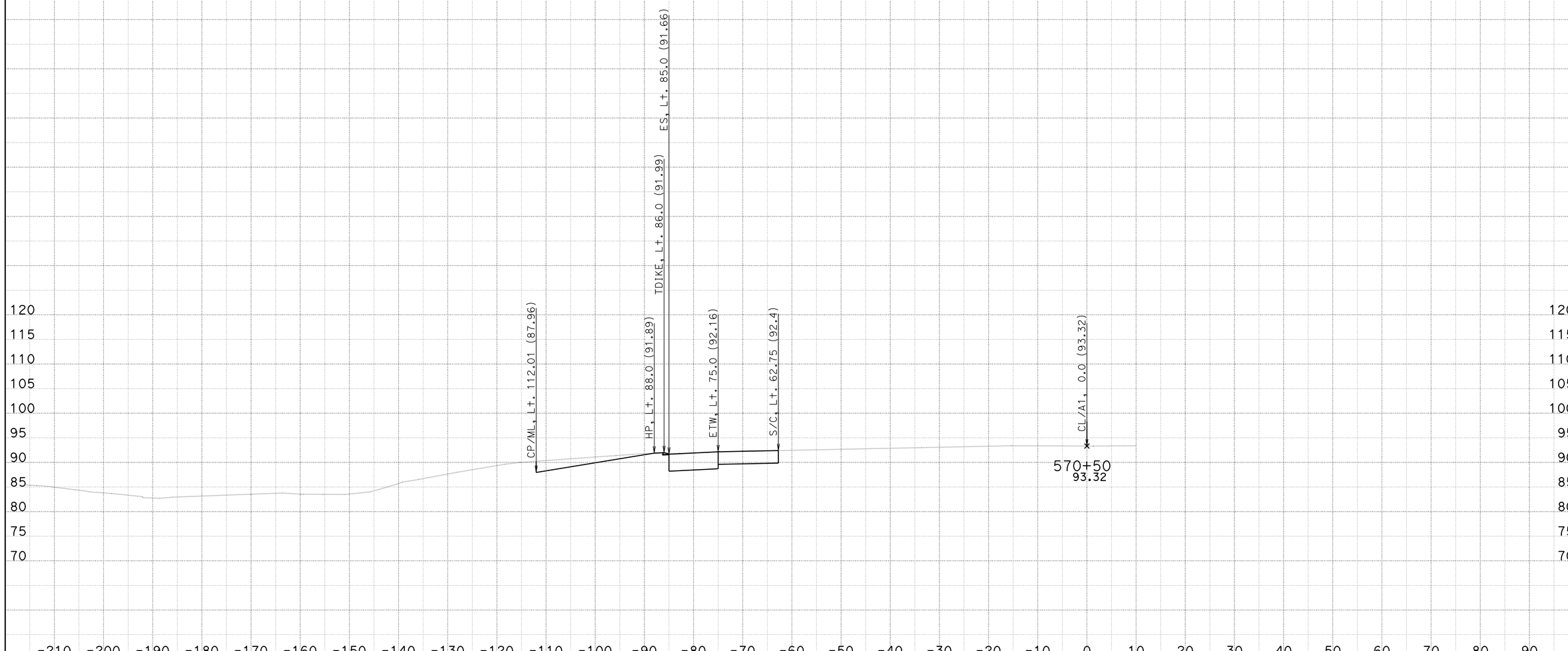

DATE: 2/27/2014
KC Project: 08161 File: U:\08161\CCO WORK\South Bound\EAR\a1_cco_nr_r24

CONTRACT: 11-2T2504
DIST/CO/RTE/PM: 11-SD-805-9.5/10.3
PROJECT ID: 1112000216

SCALE: 1" = 10' Horiz.
1" = 10' Vert.
All Dimensions are US Survey Feet

A
CROSS SECTIONS
SHEET 50 OF XXX

FOR DESIGN STUDY ONLY

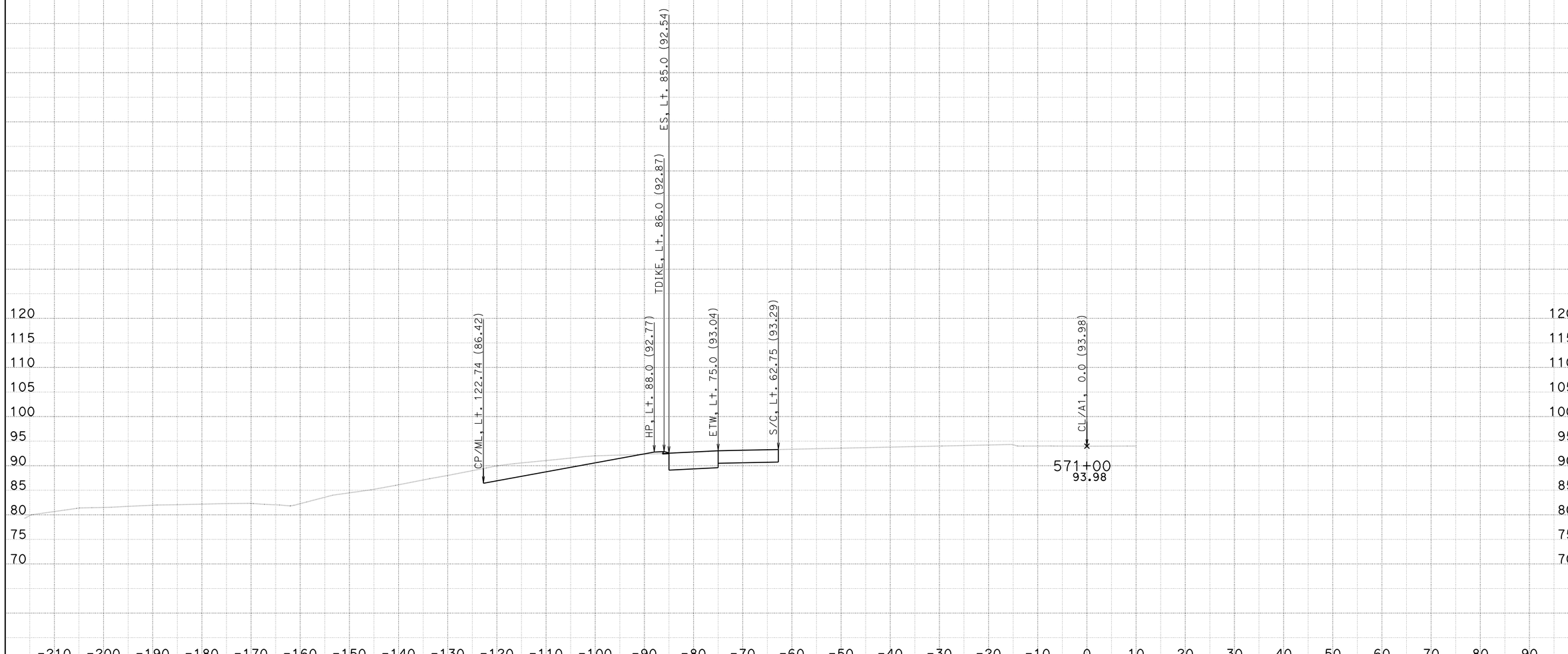

DATE: 2/27/2014
KC Project: 08161

File: U:\08161\CCO WORK\South Bound\EAR\a1_cco_nr_r24

CONTRACT: 11-2T2504
DIST/CO/RTE/PM: 11-SD-805-9.5/10.3
PROJECT ID: 1112000216

SCALE: 1" = 10' Horiz.
1" = 10' Vert.

All Dimensions are US Survey Feet

A
CROSS SECTIONS
SHEET 51 OF XXX

FOR DESIGN STUDY ONLY

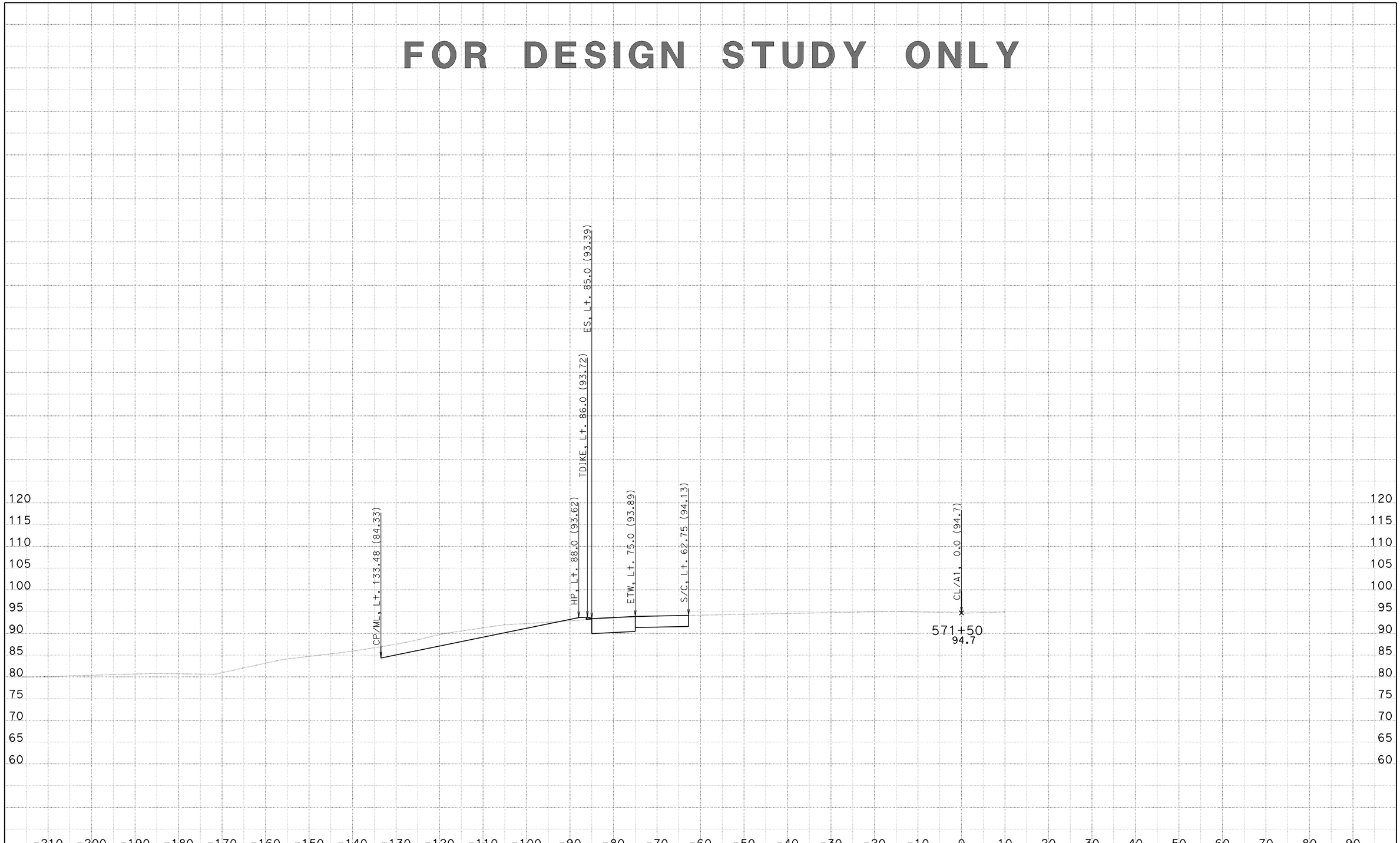

DATE: 2/27/2014

KC Project: 08161 File: U:\08161\CCO WORK\South Bound\EAR\a1_cco_nr_r24

CONTRACT: 11-2T2504

DIST/CO/RTE/PM: 11-SD-805-9.5/10.3

PROJECT ID: 1112000216

SCALE: 1" = 10' Horiz.
1" = 10' Vert.

All Dimensions are US Survey Feet

A

CROSS SECTIONS

SHEET 52 OF XXX

FOR DESIGN STUDY ONLY

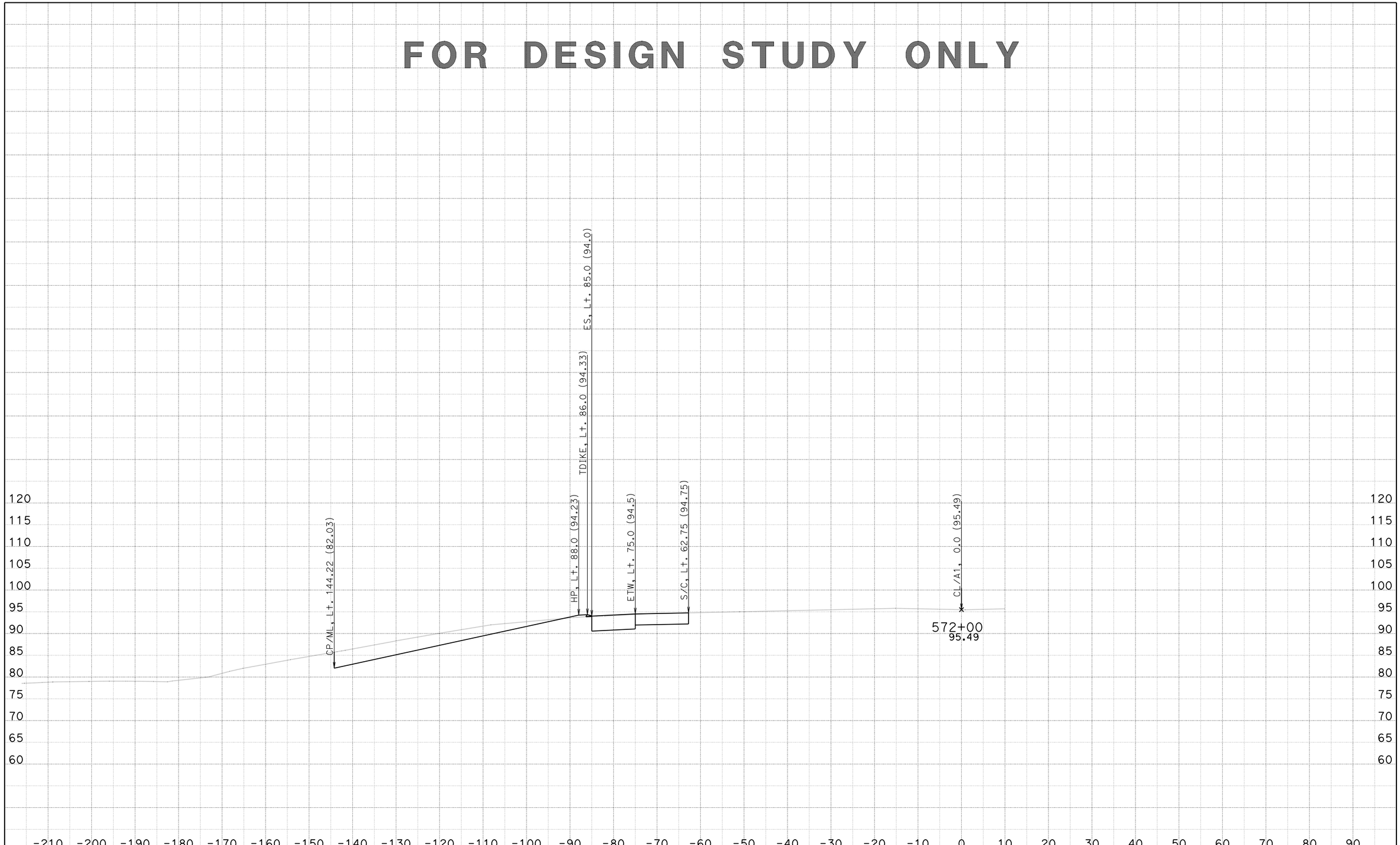

DATE: 2/27/2014

KC Project: 08161

File: U:\08161\CCO WORK\South Bound\EAR\a1_cco_nr_r24

CONTRACT: 11-2T2504

DIST/CO/RTE/PM: 11-SD-805-9.5/10.3

PROJECT ID: 1112000216

SCALE: 1" = 10' Horiz.
1" = 10' Vert.

All Dimensions are US Survey Feet

A

CROSS SECTIONS

SHEET 53 OF XXX

FOR DESIGN STUDY ONLY

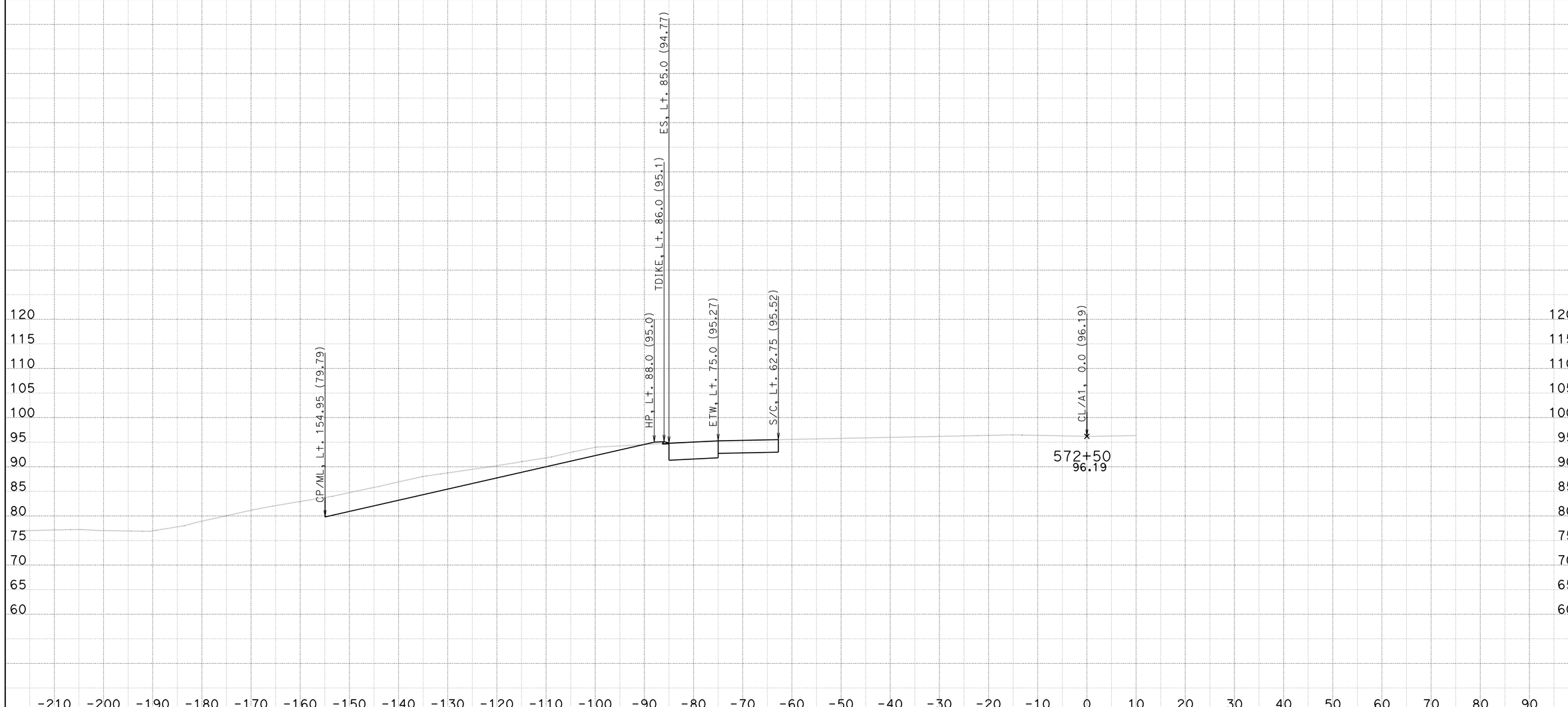

DATE: 2/27/2014

KC Project: 08161 File: U:\08161\CCO WORK\South Bound\EAR\a1_cco_nr_r24

CONTRACT: 11-2T2504

DIST/CO/RTE/PM: 11-SD-805-9.5/10.3

PROJECT ID: 1112000216

SCALE: 1" = 10' Horiz.
1" = 10' Vert.

All Dimensions are US Survey Feet

A

CROSS SECTIONS

SHEET 54 OF XXX

FOR DESIGN STUDY ONLY

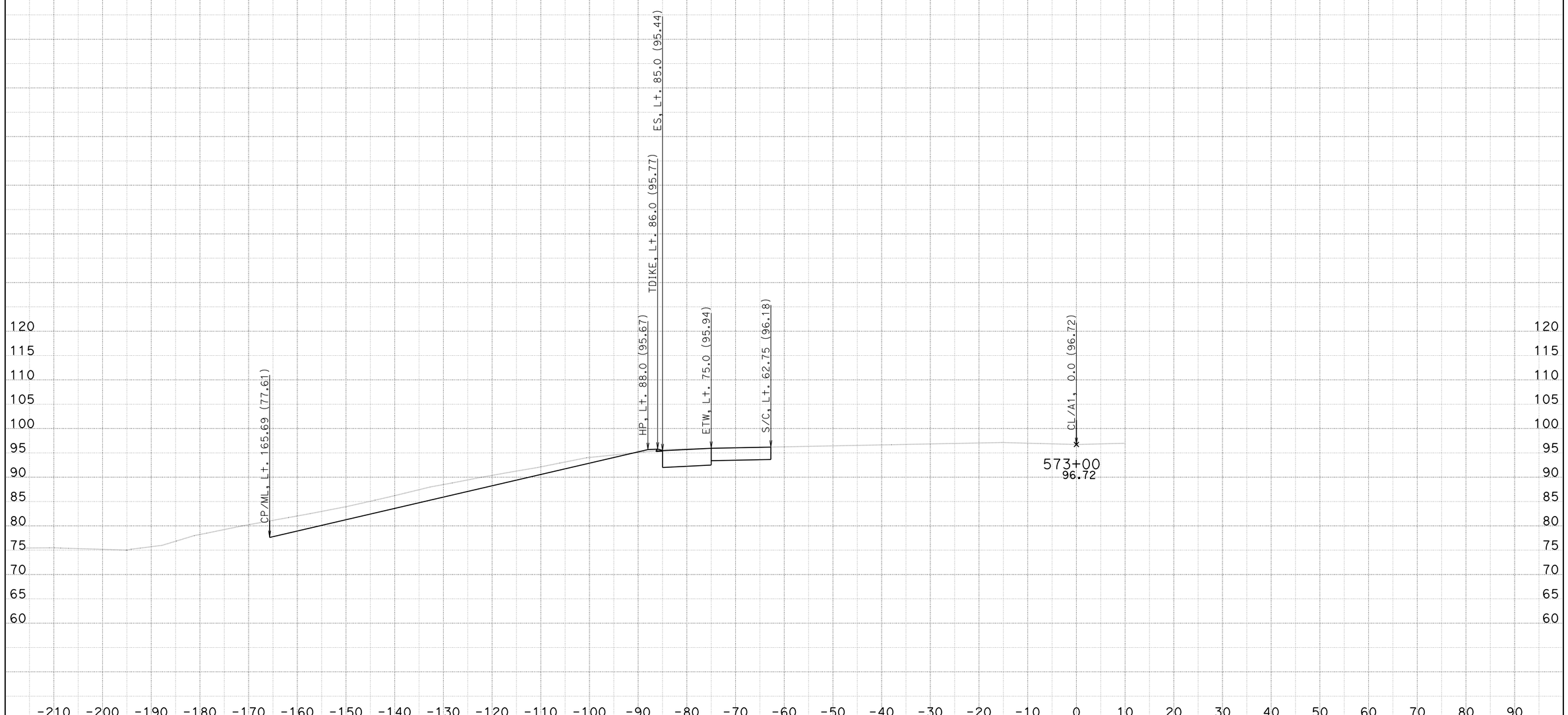

CONTRACT: 11-2T2504

DIST/CO/RTE/PM: 11-SD-805-9.5/10.3

PROJECT ID: 1112000216

DATE: 2/27/2014

KC Project: 08161 File: U:\08161\CCO WORK\South Bound\EAR\a1_cco_nr_r24

SCALE: 1" = 10' Horiz.
1" = 10' Vert.

All Dimensions are US Survey Feet

A

CROSS SECTIONS

SHEET 55 OF XXX

FOR DESIGN STUDY ONLY

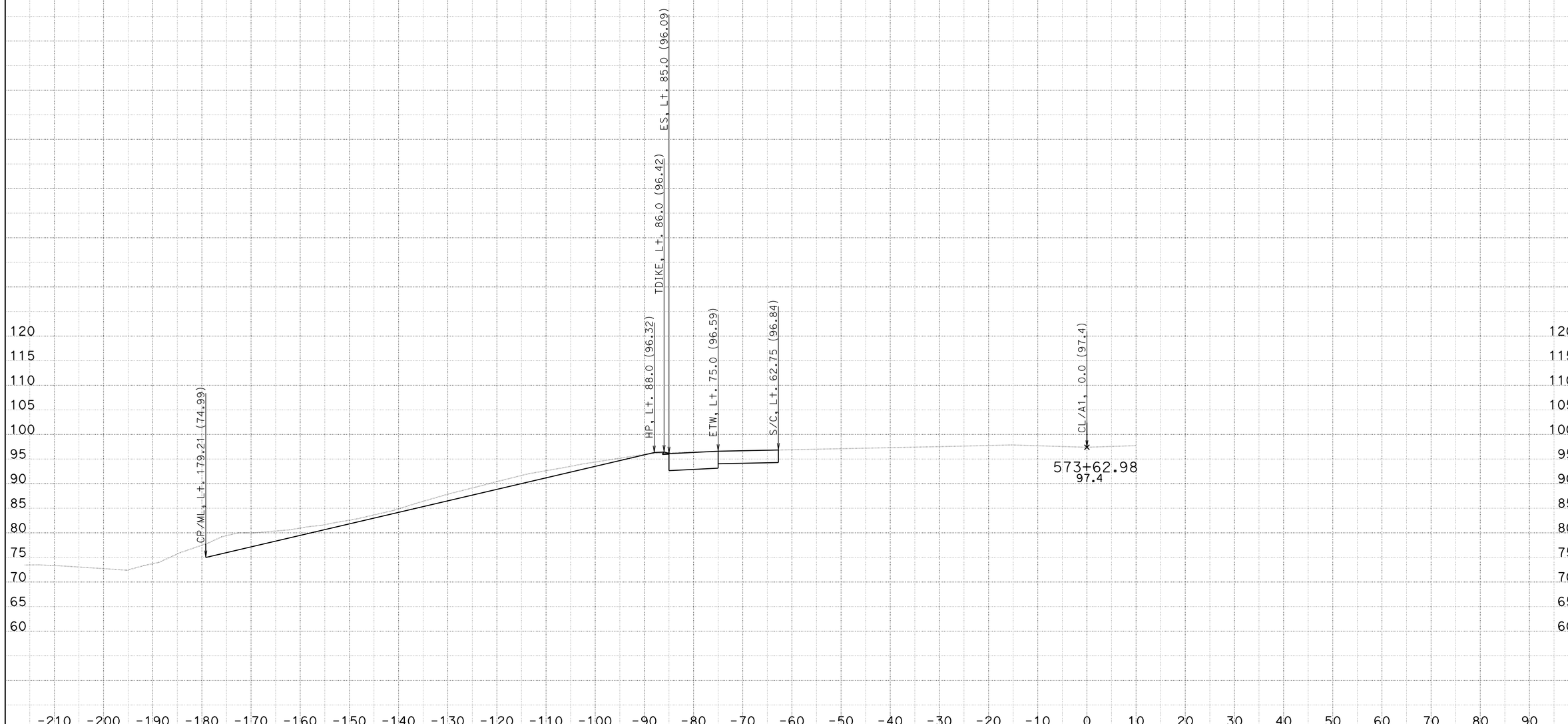

DATE: 2/27/2014

KC Project: 08161 File: U:\08161\CCO WORK\South Bound\EAR\a1_cco_nr_r24

CONTRACT: 11-2T2504

DIST/CO/RTE/PM: 11-SD-805-9.5/10.3

PROJECT ID: 1112000216

SCALE: 1" = 10' Horiz.
1" = 10' Vert.

All Dimensions are US Survey Feet

A

CROSS SECTIONS

SHEET 56 OF XXX

FOR DESIGN STUDY ONLY

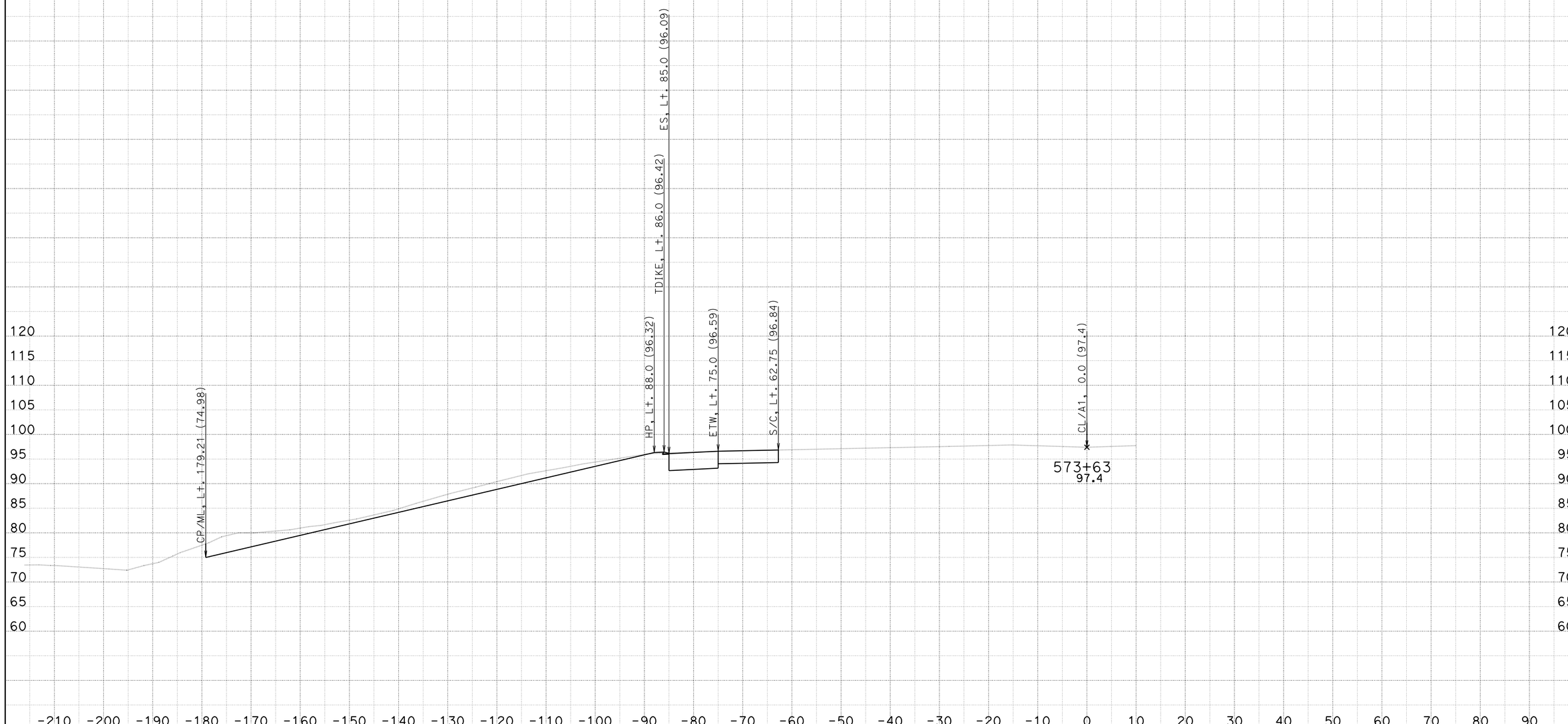

DATE: 2/27/2014

KC Project: 08161 File: U:\08161\CCO WORK\South Bound\EAR\a1_cco_nr_r24

CONTRACT: 11-2T2504

DIST/CO/RTE/PM: 11-SD-805-9.5/10.3

PROJECT ID: 1112000216

SCALE: 1" = 10' Horiz.
1" = 10' Vert.

All Dimensions are US Survey Feet

A

CROSS SECTIONS

SHEET 57 OF XXX

FOR DESIGN STUDY ONLY

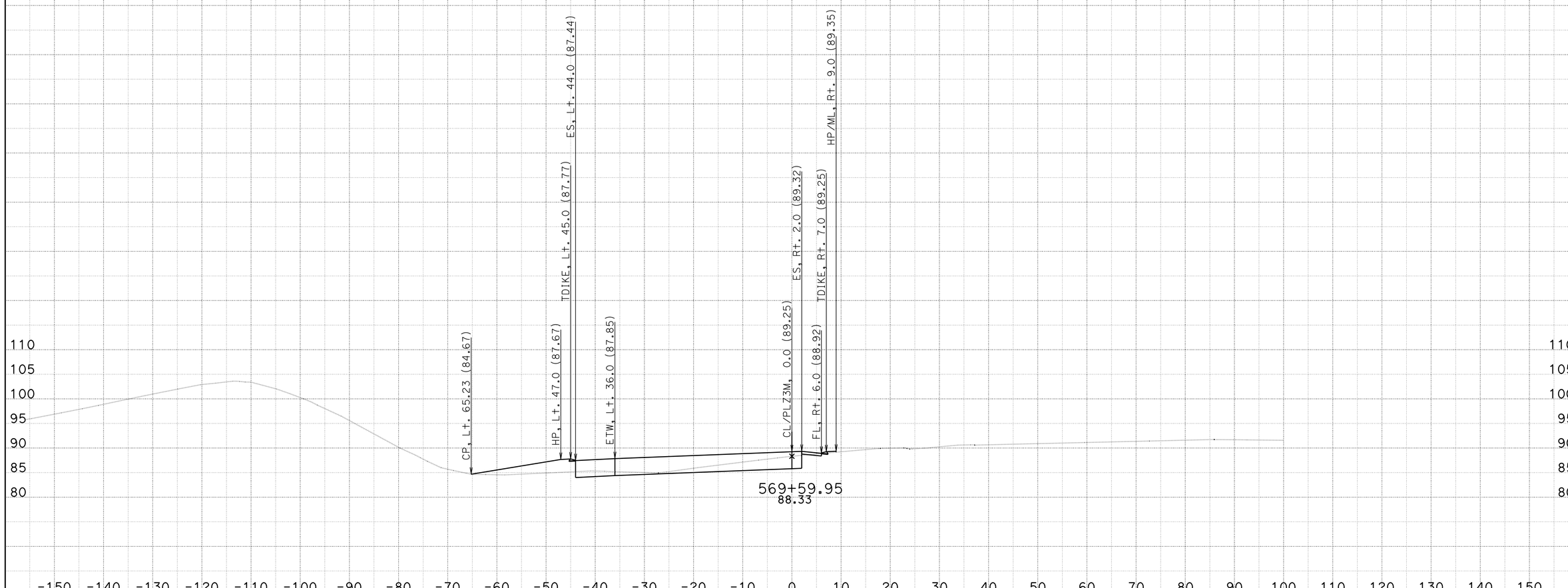

CONTRACT: 11-2t250

DIST/CO/RTE/PM: 11-SD-805-9.5/10.3

DATE: 2/27/2014

KC Project: 08161 File: U:\08161\CCO WORK\South Bound\EAR\plz3m2_cco__nr_r11 PROJECT ID: 1112000216

SCALE: 1" = 10' Horiz.
1" = 10' Vert.

All Dimensions are US Survey Feet

"P3R"
CROSS SECTIONS

SHEET 1 OF XXX

FOR DESIGN STUDY ONLY

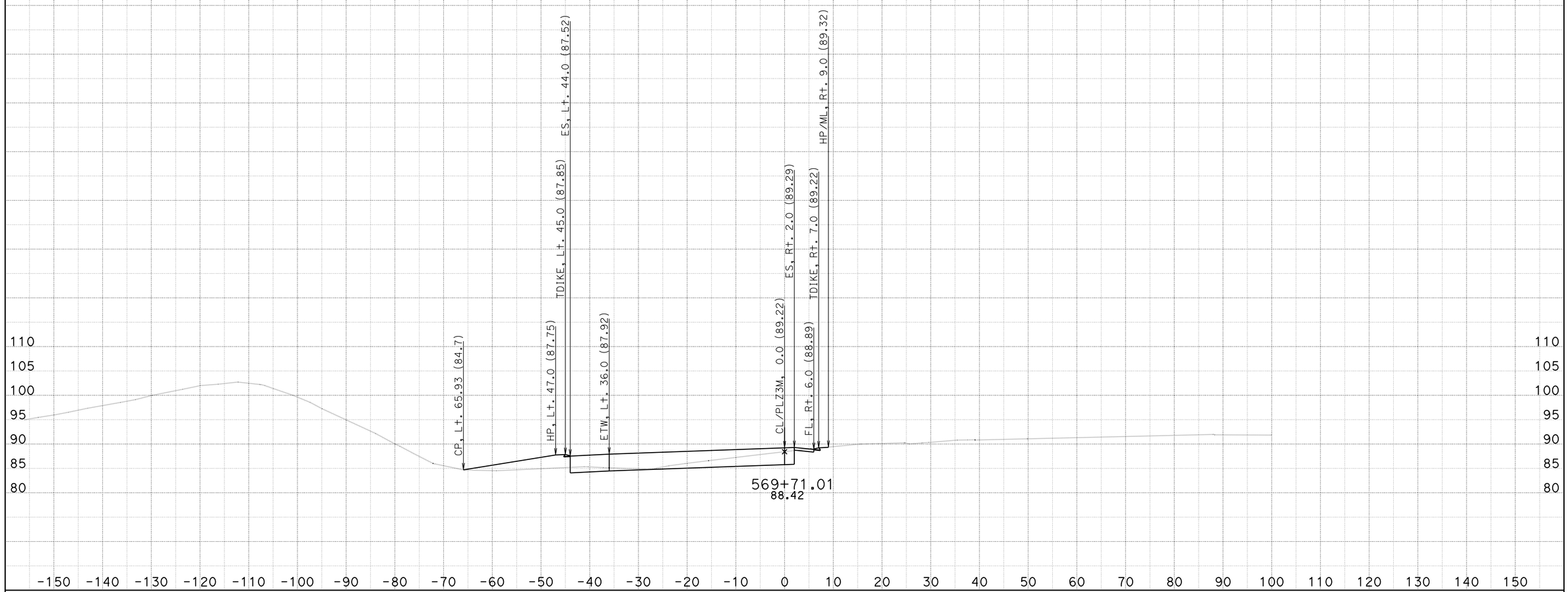

CONTRACT: 11-2+250

DIST/CO/RTE/PM: 11-SD-805-9.5/10.3

DATE: 2/27/2014

KC Project: 08161 File: U:\08161\CCO WORK\South Bound\EAR\plz3m2_cco__nr_r11 PROJECT ID: 1112000216

SCALE: 1" = 10' Horiz.
1" = 10' Vert.

All Dimensions are US Survey Feet

"P3R"
CROSS SECTIONS

SHEET 2 OF XXX

FOR DESIGN STUDY ONLY

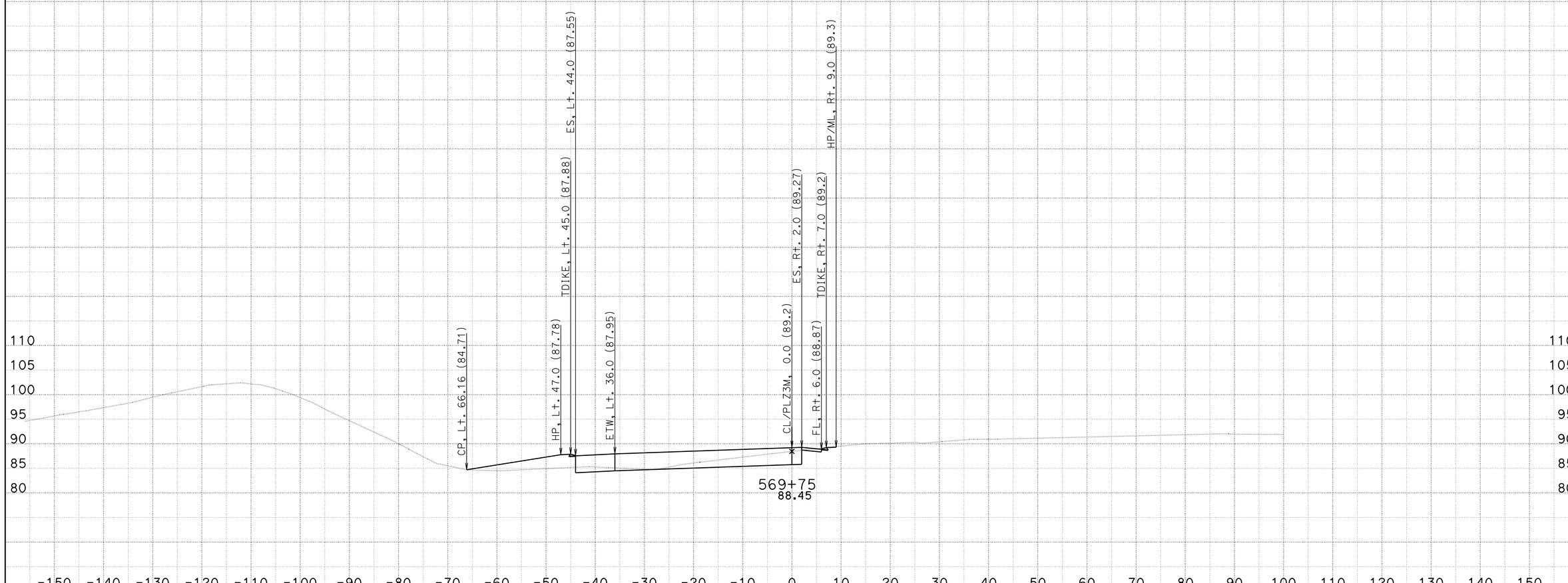

DATE: 2/27/2014

KC Project: 08161

CONTRACT: 11-2t250

DIST/CO/RTE/PM: 11-SD-805-9.5/10.3

File: U:\08161\CCO WORK\South Bound\EAR\plz3m2_cco__nr_r11 PROJECT ID: 1112000216

SCALE: 1" = 10' Horiz.
1" = 10' Vert.

All Dimensions are US Survey Feet

"P3R"
CROSS SECTIONS

SHEET 3 OF XXX

FOR DESIGN STUDY ONLY

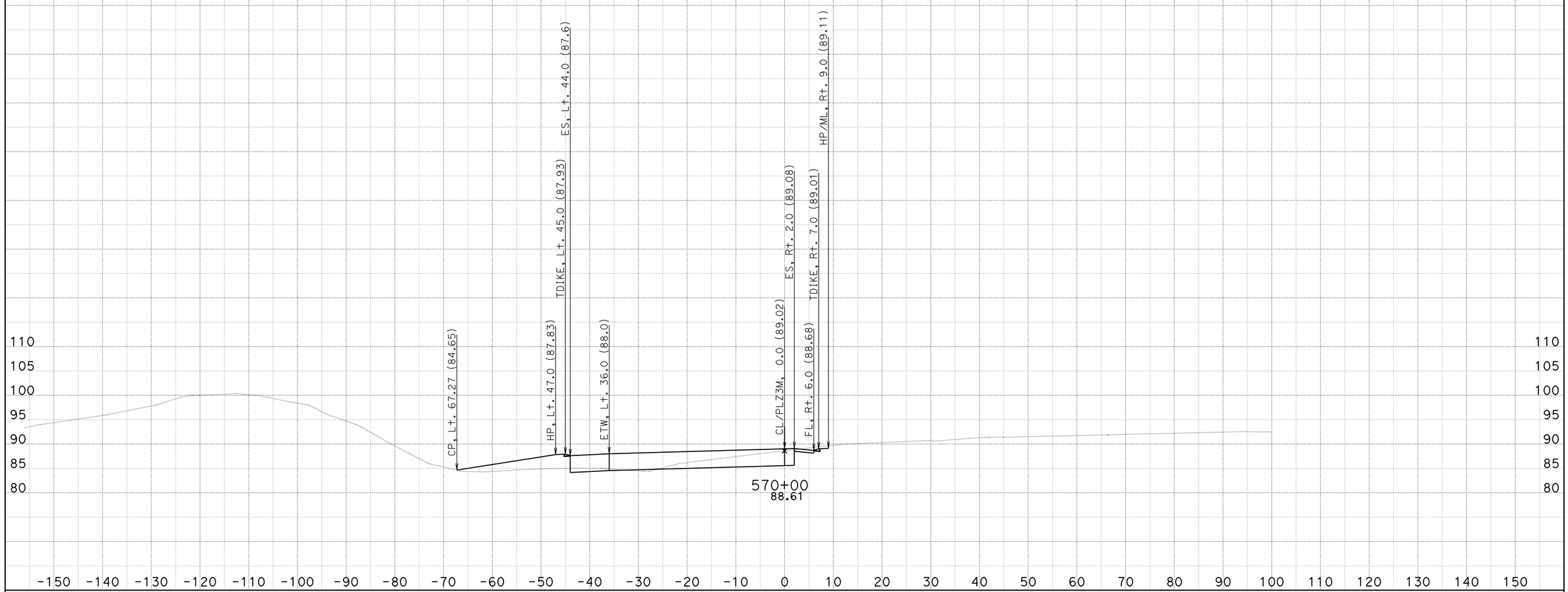

CONTRACT: 11-2t250

DIST/CO/RTE/PM: 11-SD-805-9.5/10.3

SCALE: 1" = 10' Horiz.
1" = 10' Vert.

All Dimensions are US Survey Feet

"P3R"
CROSS SECTIONS

DATE: 2/27/2014

KC Project: 08161 File: U:\08161\CCO WORK\South Bound\EAR\plz3m2_cco__nr_r11 PROJECT ID: 1112000216

SHEET 4 OF XXX

FOR DESIGN STUDY ONLY

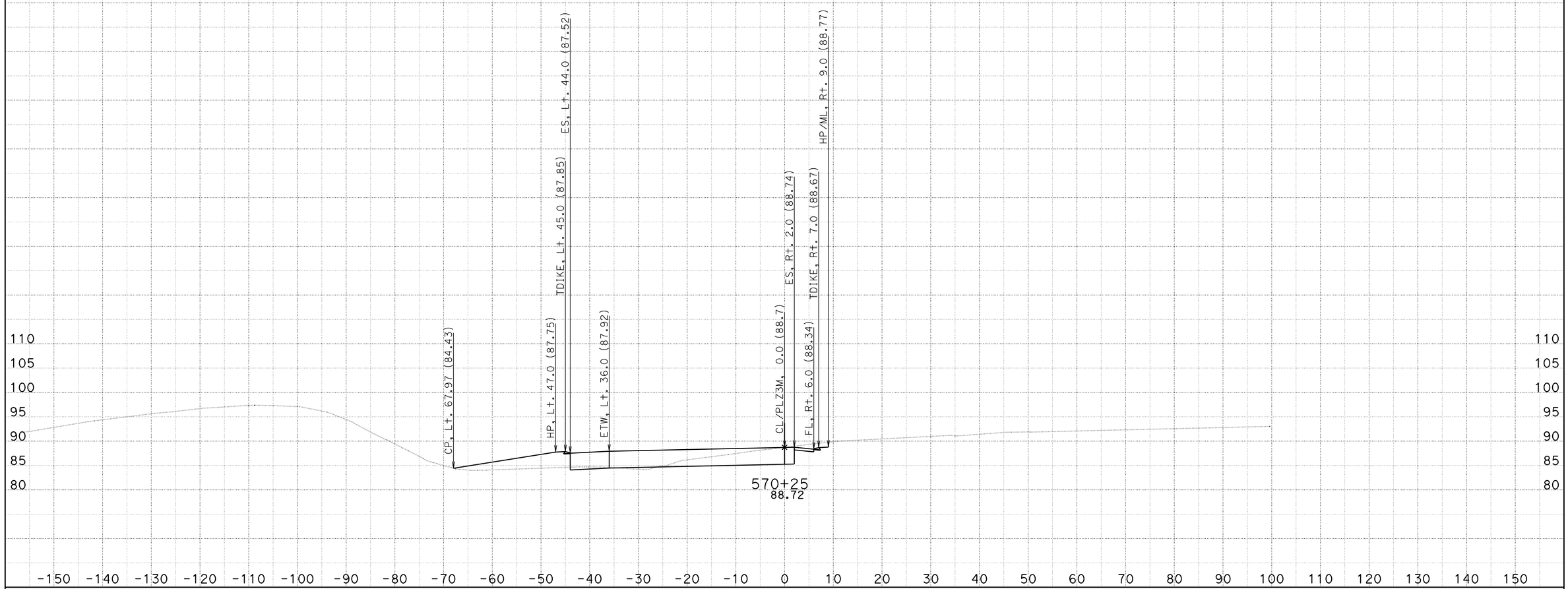

DATE: 2/27/2014

KC Project: 08161

File: U:\08161\CCO WORK\South Bound\EAR\plz3m2_cco__nr_r11 PROJECT ID: 1112000216

CONTRACT: 11-2+250

DIST/CO/RTE/PM: 11-SD-805-9.5/10.3

SCALE: 1" = 10' Horiz.
1" = 10' Vert.

All Dimensions are US Survey Feet

"P3R"
CROSS SECTIONS

SHEET 5 OF XXX

FOR DESIGN STUDY ONLY

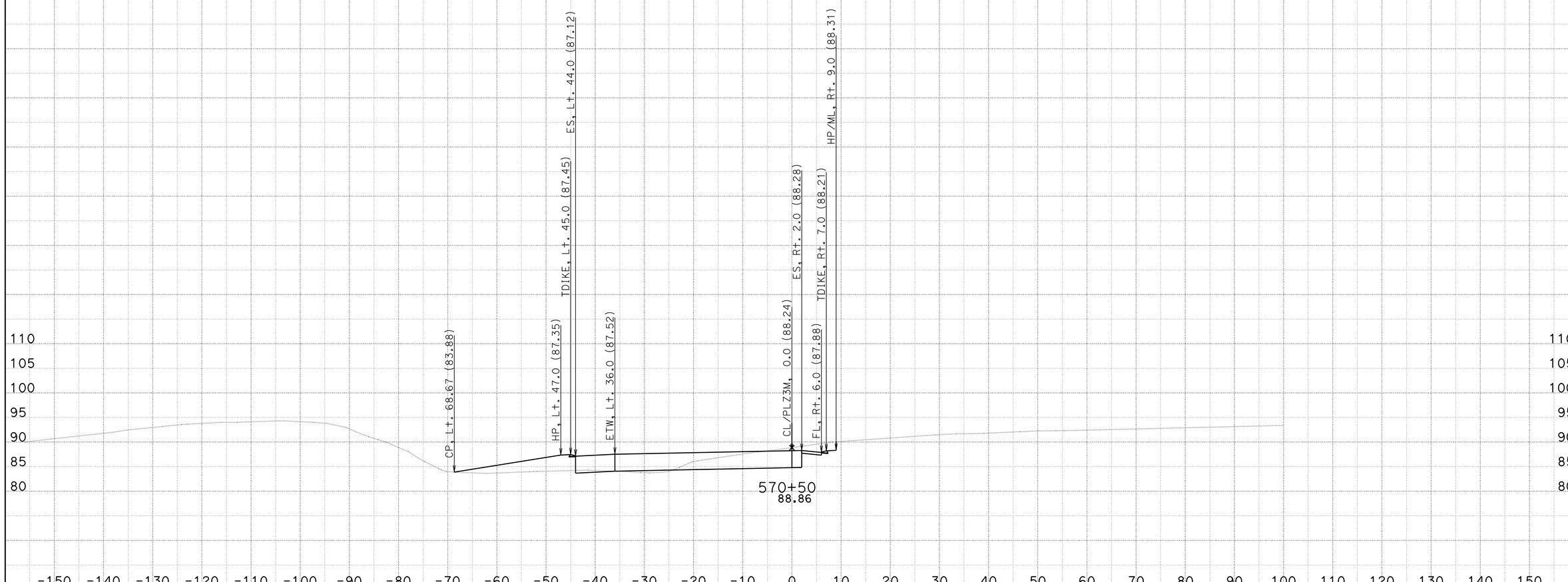

CONTRACT: 11-2+250

DIST/CO/RTE/PM: 11-SD-805-9.5/10.3

DATE: 2/27/2014

KC Project: 08161 File: U:\08161\CCO WORK\South Bound\EAR\plz3m2_cco__nr_r11 PROJECT ID: 1112000216

SCALE: 1" = 10' Horiz.
1" = 10' Vert.

All Dimensions are US Survey Feet

"P3R"
CROSS SECTIONS

SHEET 6 OF XXX

FOR DESIGN STUDY ONLY

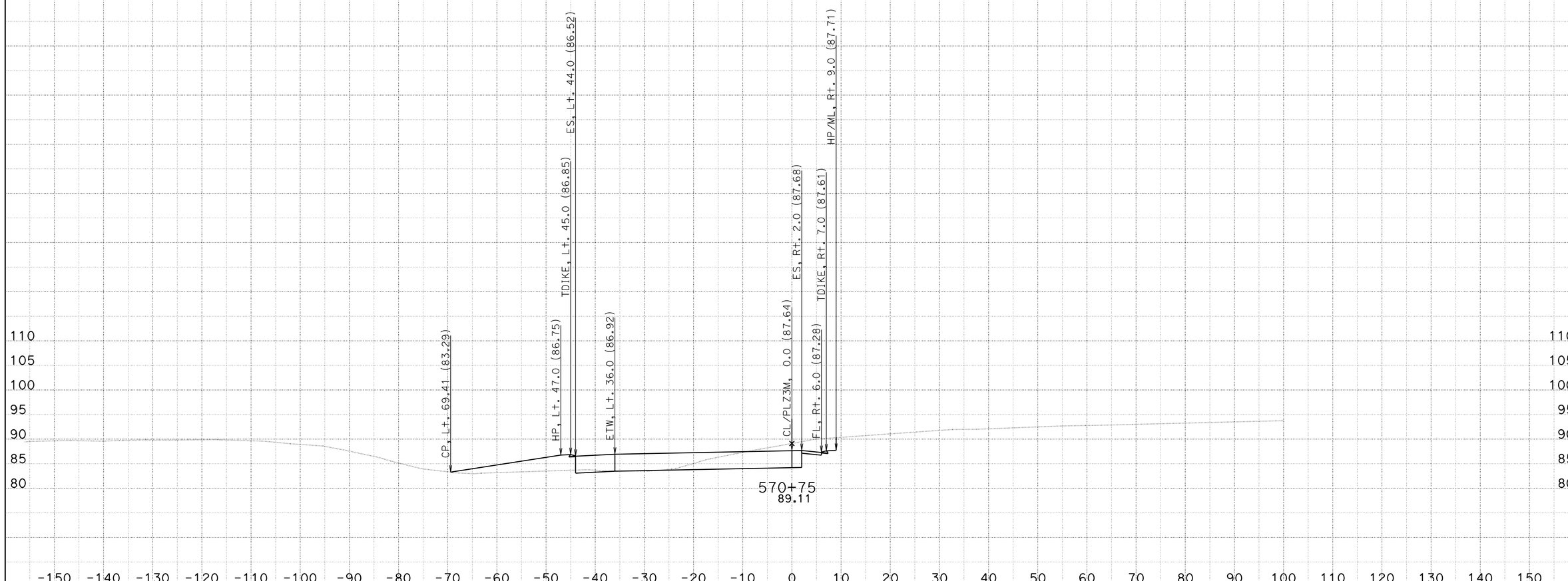

DATE: 2/27/2014

KC Project: 08161

CONTRACT: 11-2+250

DIST/CO/RTE/PM: 11-SD-805-9.5/10.3

File: U:\08161\CCO WORK\South Bound\EAR\plz3m2_cco__nr_r11 PROJECT ID: 1112000216

SCALE: 1" = 10' Horiz.
1" = 10' Vert.

All Dimensions are US Survey Feet

"P3R"

CROSS SECTIONS

SHEET 7 OF XXX

FOR DESIGN STUDY ONLY

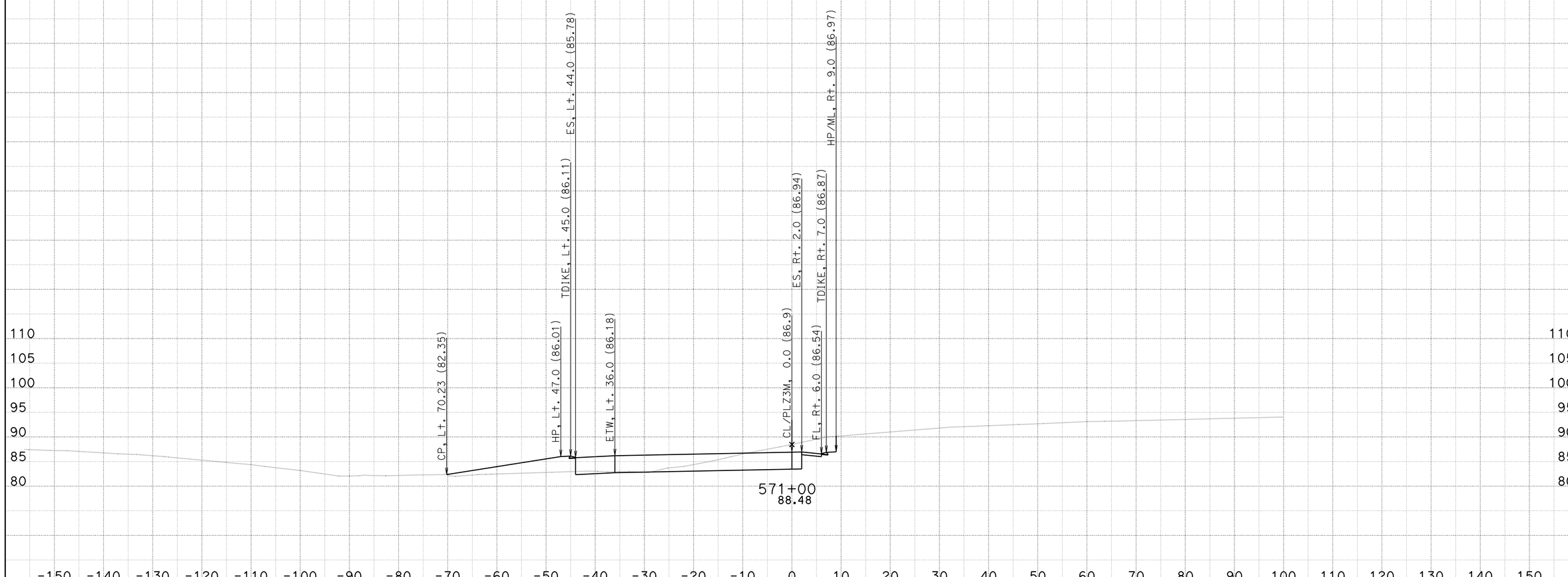

CONTRACT: 11-2+250

DIST/CO/RTE/PM: 11-SD-805-9.5/10.3

DATE: 2/27/2014

KC Project: 08161 File: U:\08161\CCO WORK\South Bound\EAR\plz3m2_cco__nr_r11 PROJECT ID: 1112000216

SCALE: 1" = 10' Horiz.
1" = 10' Vert.

All Dimensions are US Survey Feet

"P3R"
CROSS SECTIONS

SHEET 8 OF XXX

FOR DESIGN STUDY ONLY

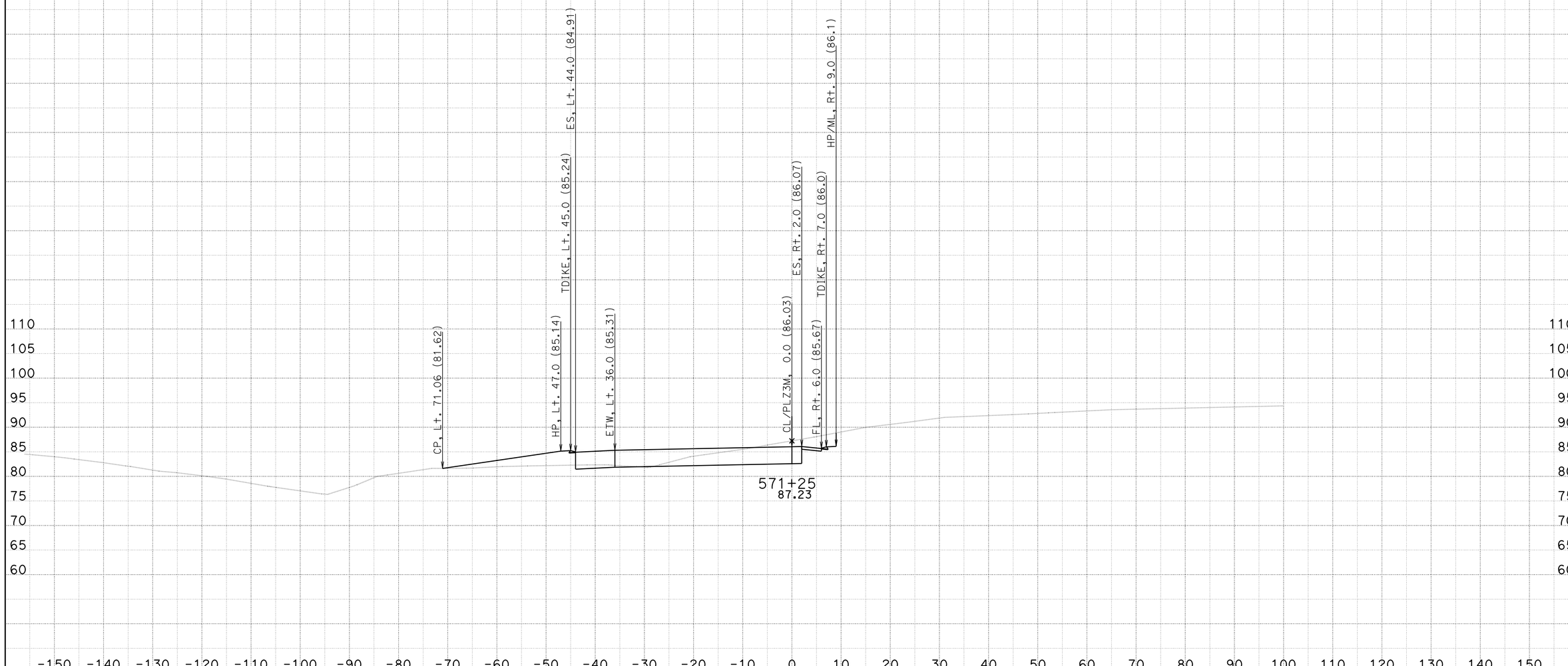

CONTRACT: 11-2+250

DIST/CO/RTE/PM: 11-SD-805-9.5/10.3

DATE: 2/27/2014

KC Project: 08161 File: U:\08161\CCO WORK\South Bound\EAR\plz3m2_cco__nr_r11 PROJECT ID: 1112000216

SCALE: 1" = 10' Horiz.
1" = 10' Vert.

All Dimensions are US Survey Feet

"P3R"
CROSS SECTIONS

SHEET 9 OF XXX

FOR DESIGN STUDY ONLY

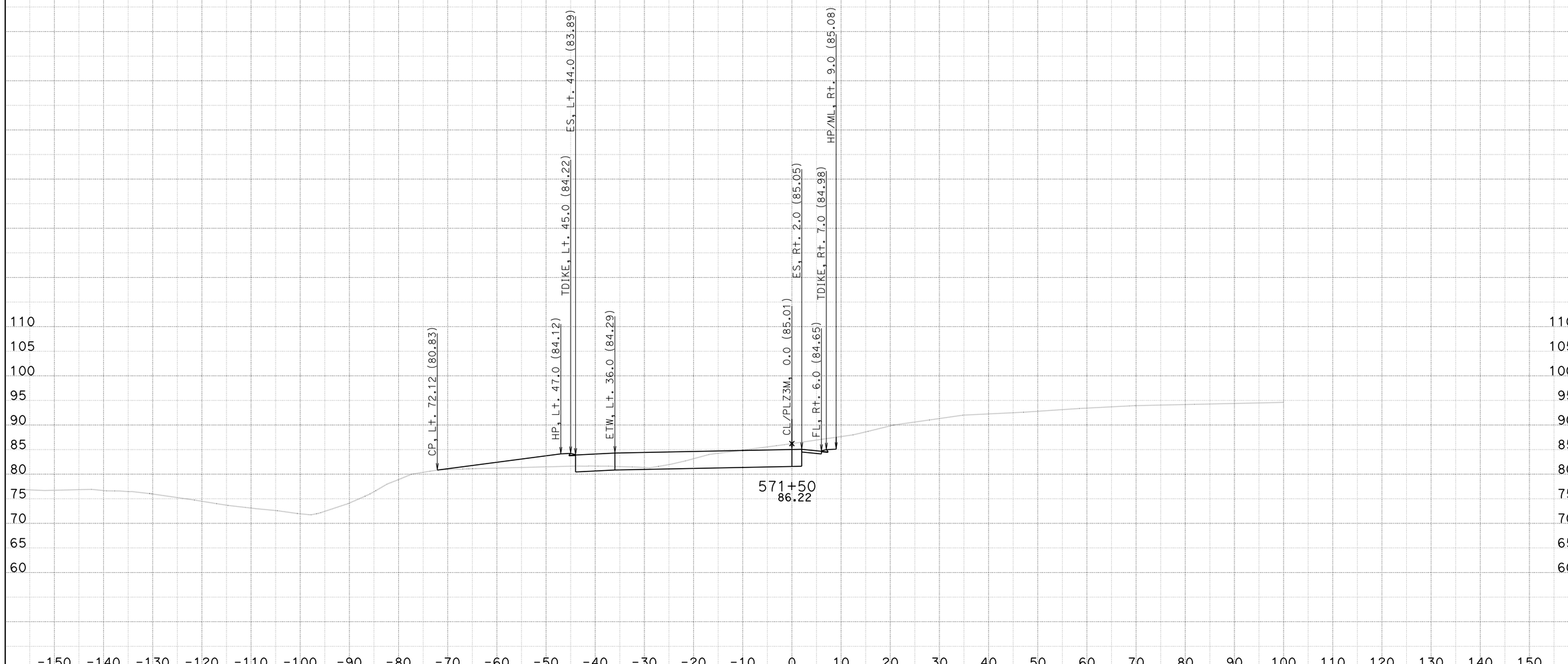

CONTRACT: 11-2t250

DIST/CO/RTE/PM: 11-SD-805-9.5/10.3

DATE: 2/27/2014

KC Project: 08161

File: U:\08161\CCO WORK\South Bound\EAR\plz3m2_cco__nr_r11 PROJECT ID: 1112000216

SCALE: 1" = 10' Horiz.
1" = 10' Vert.

All Dimensions are US Survey Feet

"P3R"
CROSS SECTIONS

SHEET 10 OF XXX

FOR DESIGN STUDY ONLY

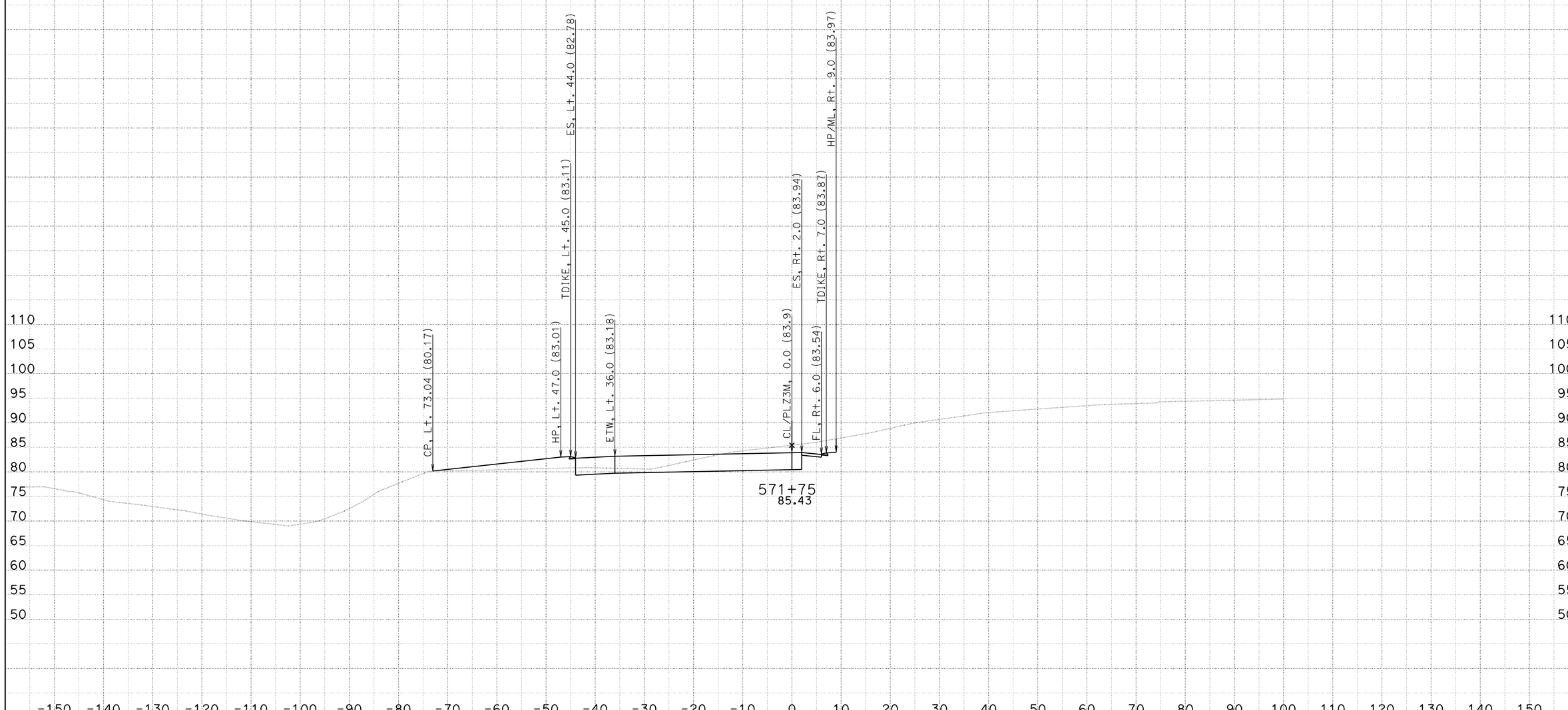

DATE: 2/27/2014

KC Project: 08161

CONTRACT: 11-2+250

DIST/CO/RTE/PM: 11-SD-805-9.5/10.3

File: U:\08161\CCO WORK\South Bound\EAR\plz3m2_cco__nr_r11 PROJECT ID: 1112000216

SCALE: 1" = 10' Horiz.
1" = 10' Vert.

All Dimensions are US Survey Feet

"P3R"
CROSS SECTIONS

SHEET 11 OF XXX

FOR DESIGN STUDY ONLY

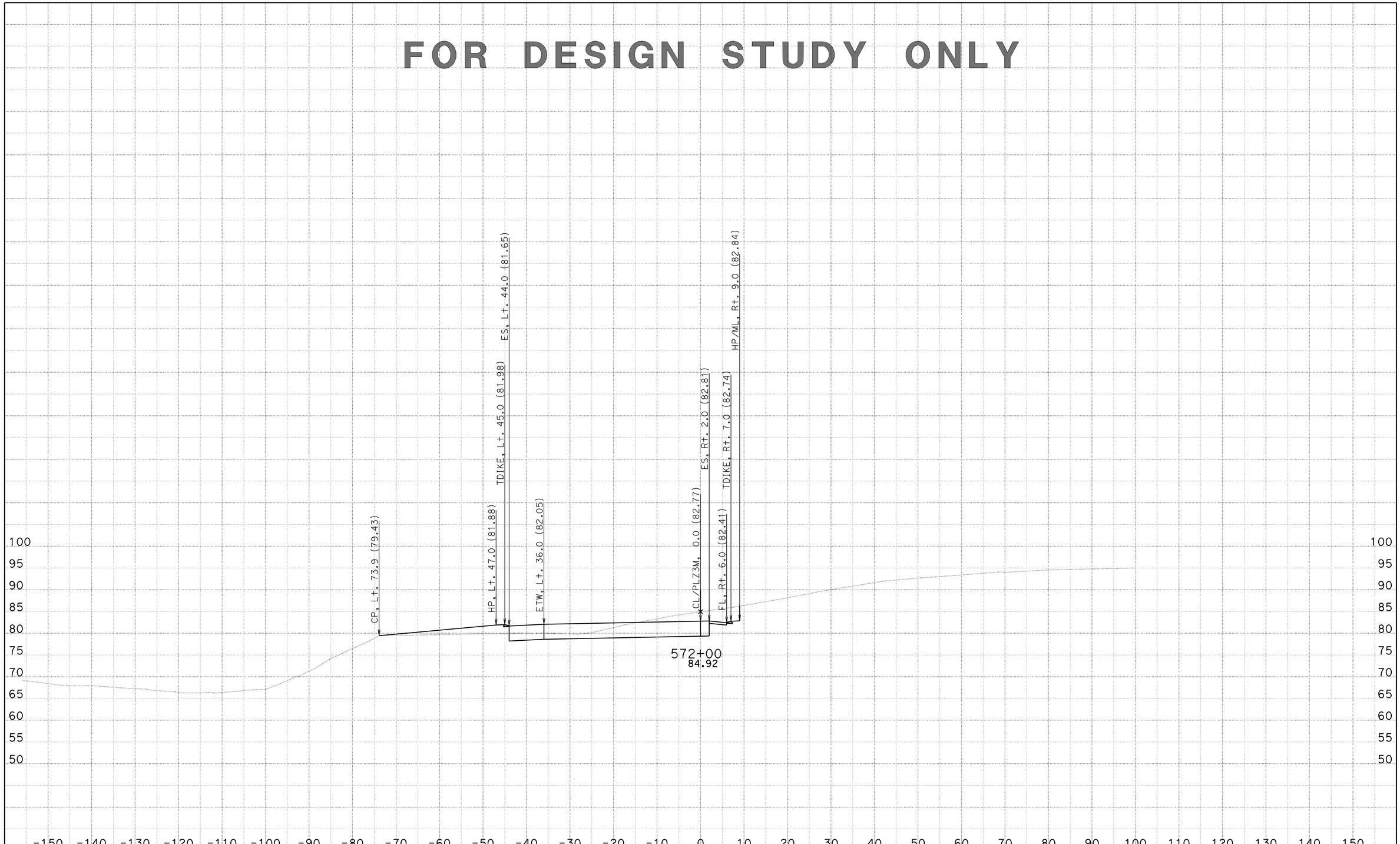

CONTRACT: 11-2t250

DIST/CO/RTE/PM: 11-SD-805-9.5/10.3

DATE: 2/27/2014

KC Project: 08161 File: U:\08161\CCO WORK\South Bound\EAR\plz3m2_cco__nr_r11 PROJECT ID: 1112000216

SCALE: 1" = 10' Horiz.
1" = 10' Vert.

All Dimensions are US Survey Feet

"P3R"
CROSS SECTIONS

SHEET 12 OF XXX

FOR DESIGN STUDY ONLY

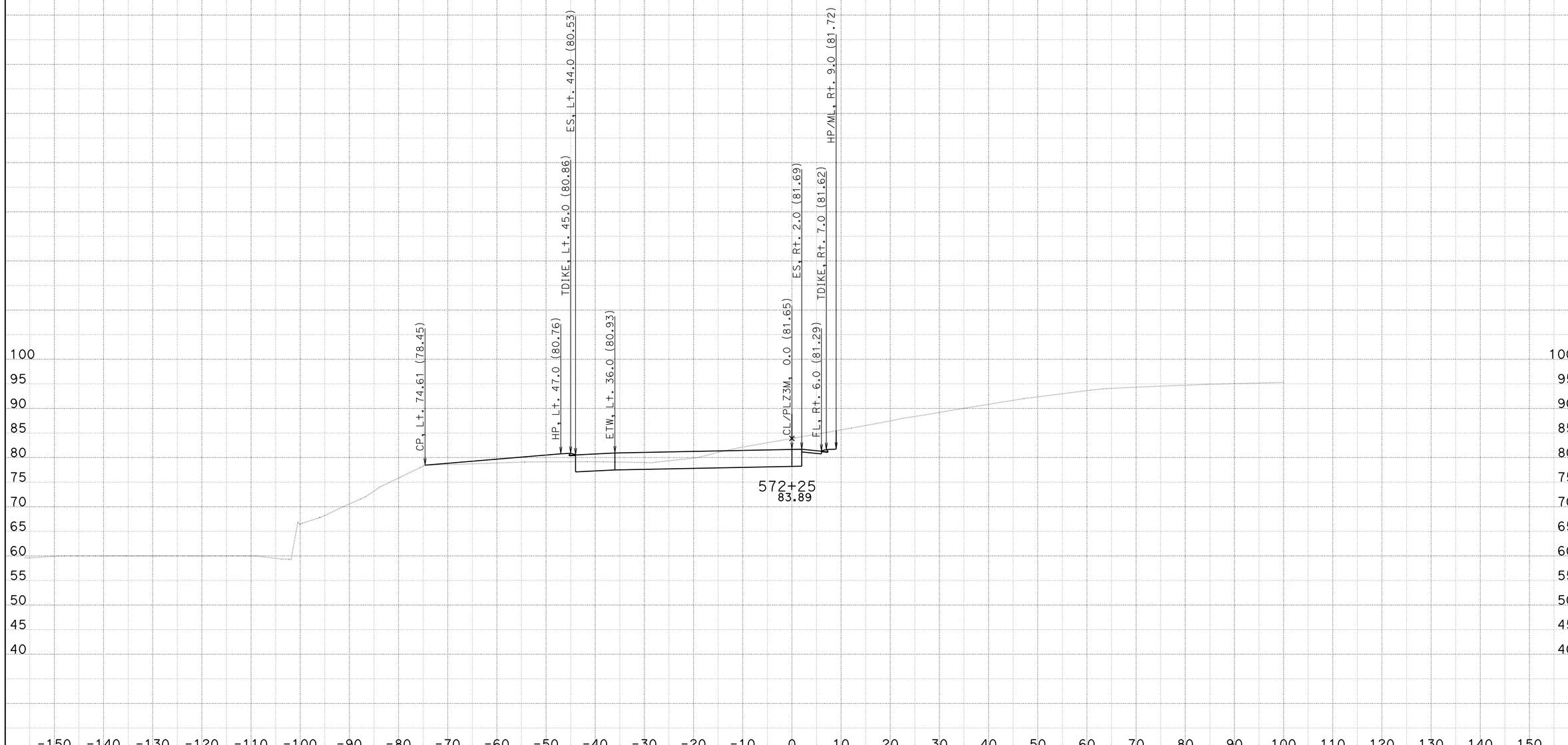

CONTRACT: 11-2+250

DATE: 2/27/2014

DIST/CO/RTE/PM: 11-SD-805-9.5/10.3

SCALE: 1" = 10' Horiz.
1" = 10' Vert.

"P3R"
CROSS SECTIONS

KC Project: 08161

File: U:\08161\CCO WORK\South Bound\EAR\plz3m2_cco__nr_r11 PROJECT ID: 1112000216

All Dimensions are US Survey Feet

SHEET 13 OF XXX

FOR DESIGN STUDY ONLY

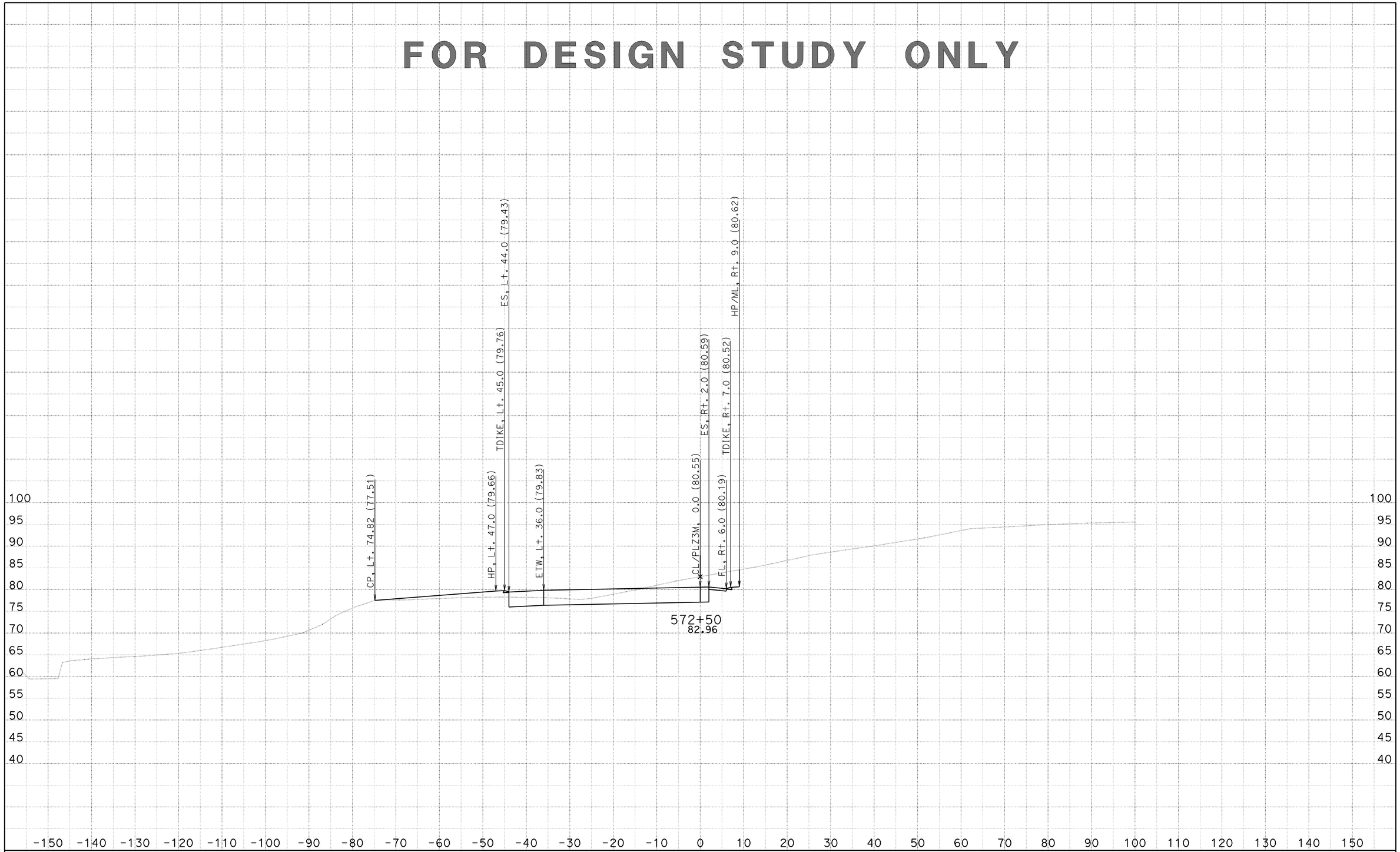

CONTRACT: 11-2+250

DIST/CO/RTE/PM: 11-SD-805-9.5/10.3

DATE: 2/27/2014

KC Project: 08161 File: U:\08161\CCO WORK\South Bound\EAR\plz3m2_cco__nr_r11 PROJECT ID: 1112000216

SCALE: 1" = 10' Horiz.
1" = 10' Vert.

All Dimensions are US Survey Feet

"P3R"
CROSS SECTIONS

SHEET 14 OF XXX

FOR DESIGN STUDY ONLY

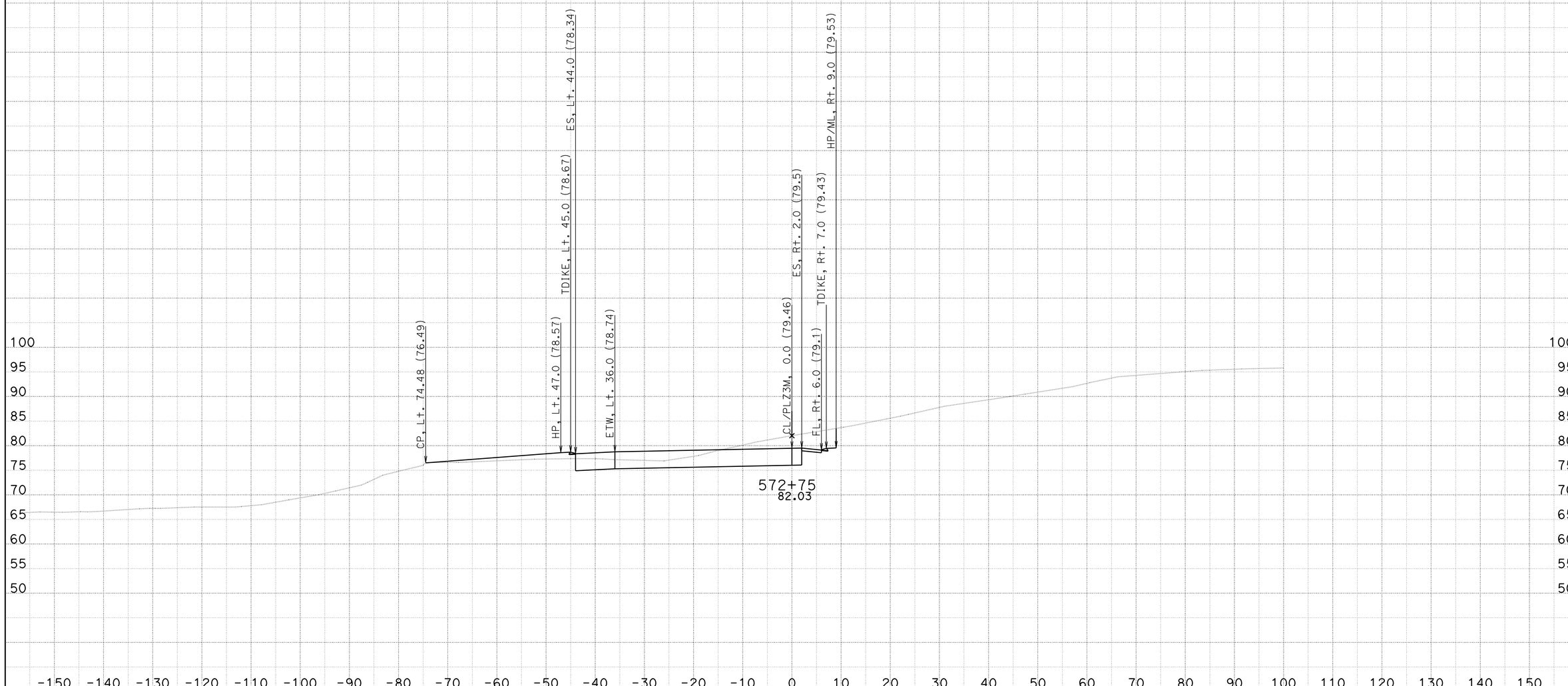

DATE: 2/27/2014

KC Project: 08161

CONTRACT: 11-2t250

DIST/CO/RTE/PM: 11-SD-805-9.5/10.3

File: U:\08161\CCO WORK\South Bound\EAR\plz3m2_cco__nr_r11 PROJECT ID: 1112000216

SCALE: 1" = 10' Horiz.
1" = 10' Vert.

All Dimensions are US Survey Feet

"P3R"

CROSS SECTIONS

SHEET 15 OF XXX

FOR DESIGN STUDY ONLY

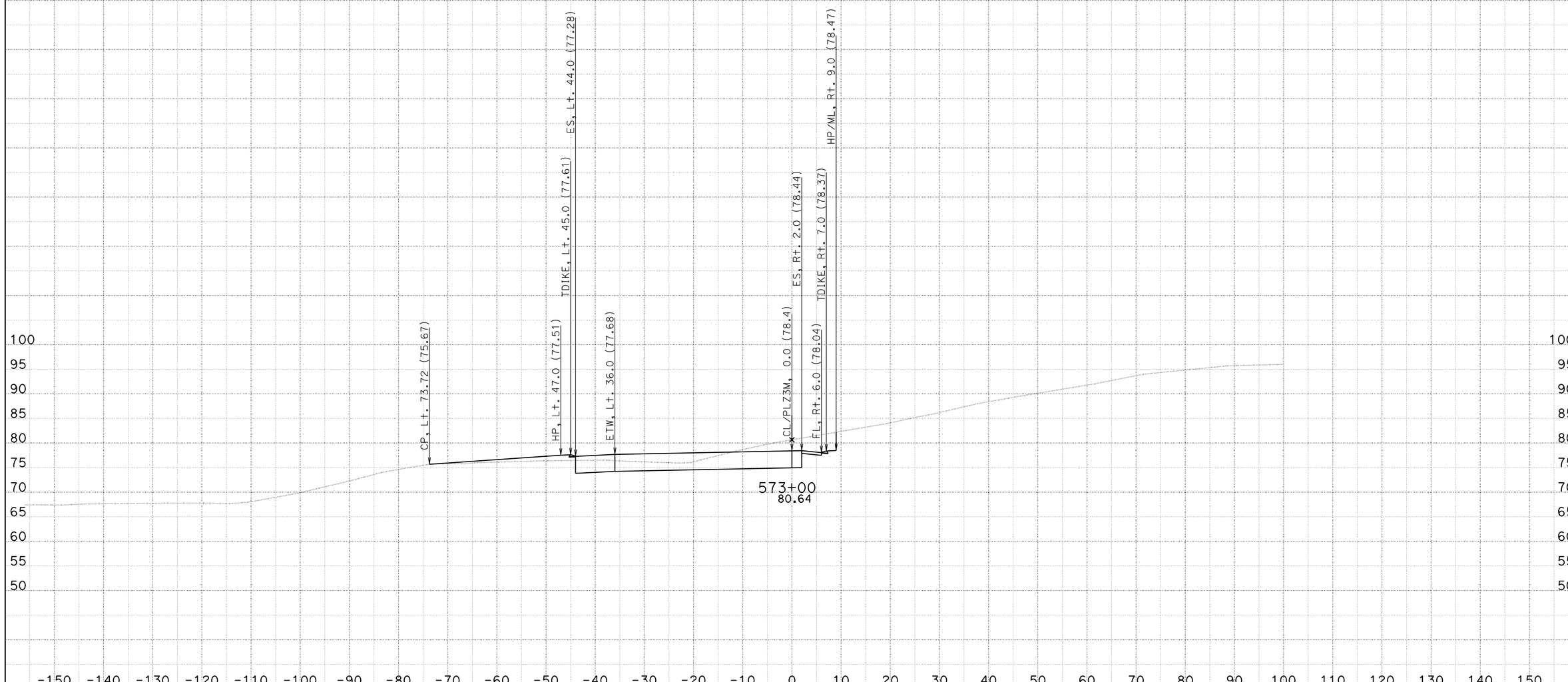

DATE: 2/27/2014

KC Project: 08161

CONTRACT: 11-2t250

DIST/CO/RTE/PM: 11-SD-805-9.5/10.3

File: U:\08161\CCO WORK\South Bound\EAR\plz3m2_cco__nr_r11 PROJECT ID: 1112000216

SCALE: 1" = 10' Horiz.
1" = 10' Vert.

All Dimensions are US Survey Feet

"P3R"
CROSS SECTIONS

SHEET 16 OF XXX