FOR EARTHWORK DEVELOPMENT ONLY

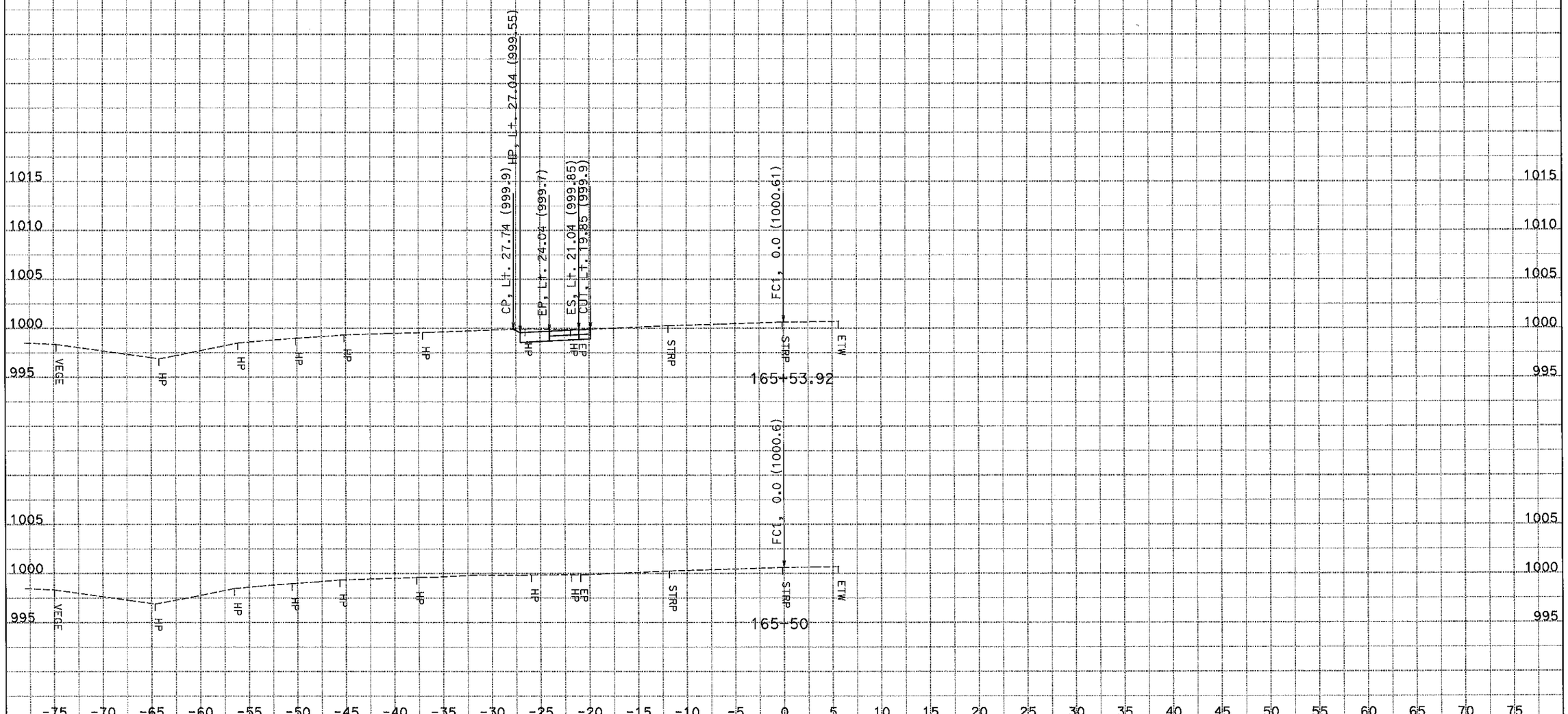

DATE: 11/20/2014
KC Project: 1410060
File: S:\tahanh\design\1c4204\survey\1410060\fc1\des.ear

CONTRACT: 0Y90U4
DIST/CO/RTE/PM: 10-SJ-99-PM 18.4/23.0
PROJECT ID: 1015000055

SCALE: 1" = 5' Horiz.
1" = 5' Vert.
All Dimensions are US Survey Feet

FC1
CROSS SECTIONS
SHEET 1 OF 15

FOR EARTHWORK DEVELOPMENT ONLY

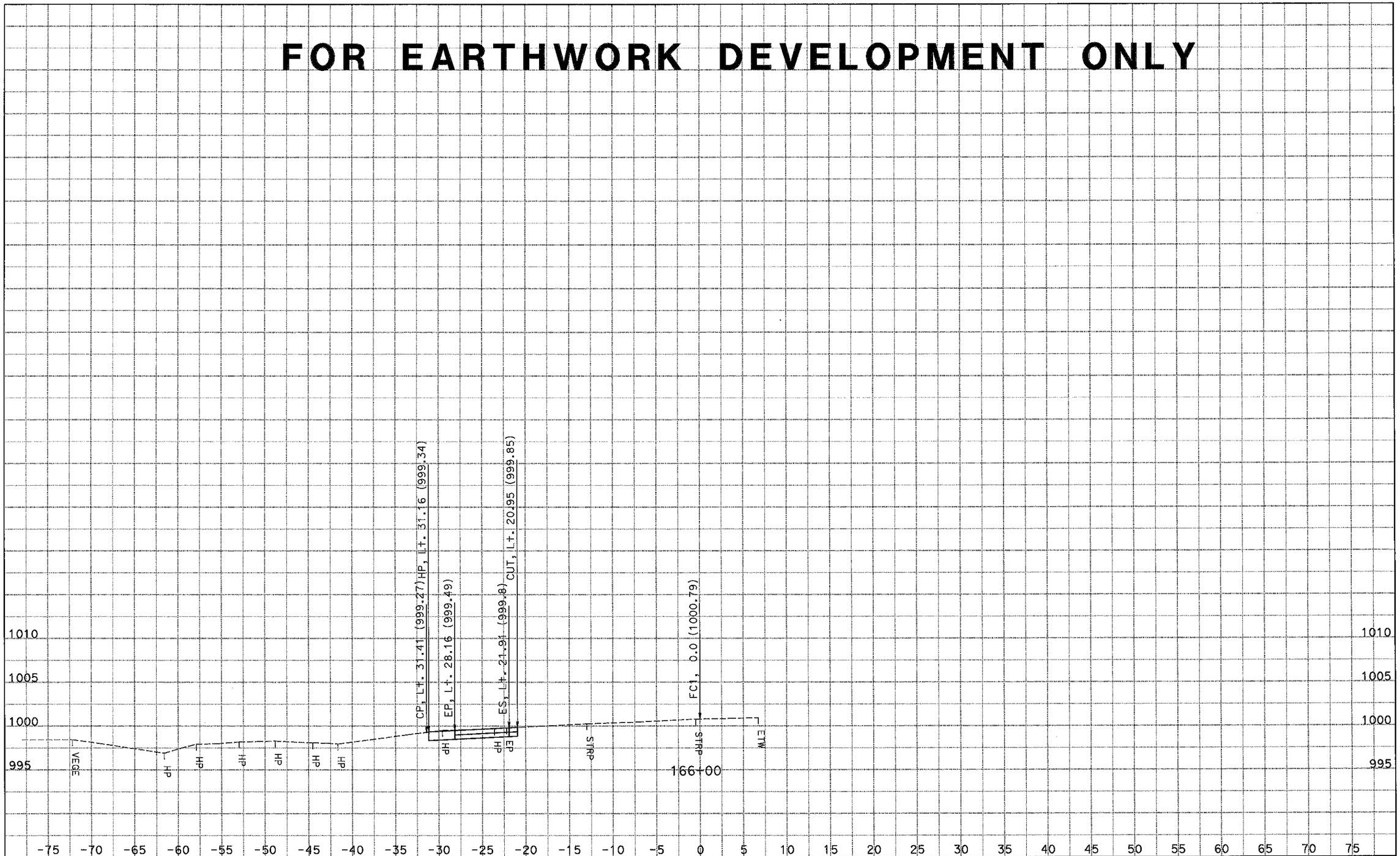

DATE: 11/20/2014
KC Project: 1410060
File: S:\tahanh\design\1c4204\survey\1410060\fc1\des.ear

CONTRACT: 0Y90U4
DIST/CO/RTE/PM: 10-SJ-99-PM 18.4/23.0
PROJECT ID: 1015000055

SCALE: 1" = 5' Horiz.
1" = 5' Vert.

All Dimensions are US Survey Feet

FC1
CROSS SECTIONS
SHEET 2 OF 15

FOR EARTHWORK DEVELOPMENT ONLY

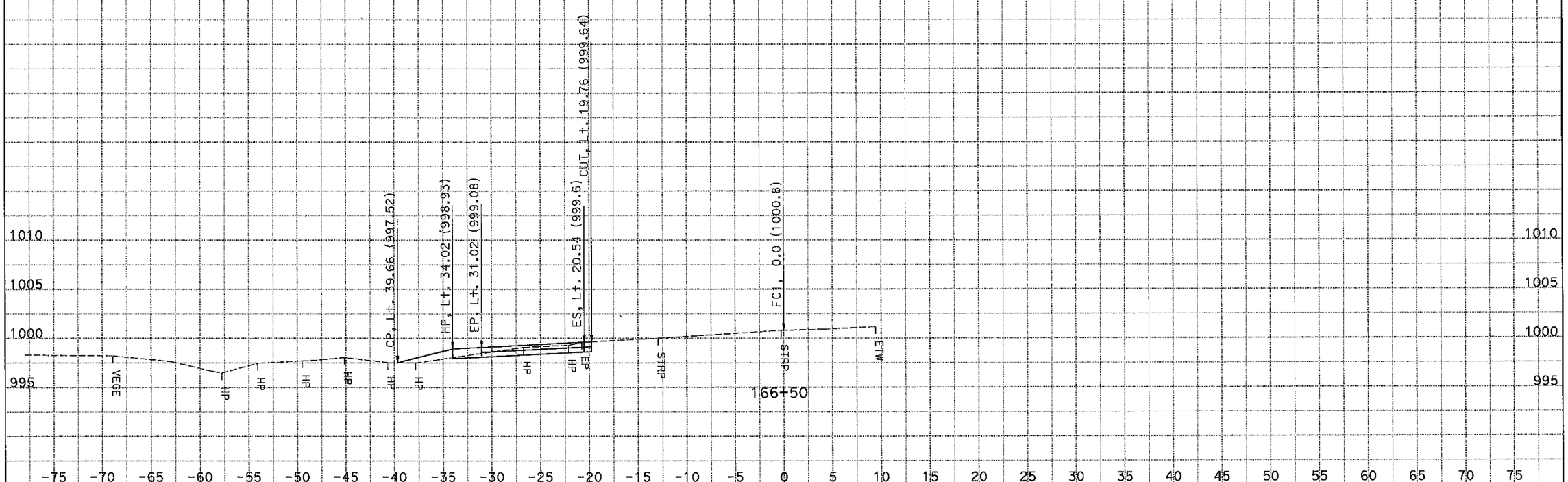

DATE: 11/20/2014
KC Project: 1410060
File: S:\tahanh\design\1c4204\survey\1410060\fc1\des.ear

CONTRACT: 0Y90U4
DIST/CO/RTE/PM: 10-SJ-99-PM 18.4/23.0
PROJECT ID: 1015000055

SCALE: 1" = 5' Horiz.
1" = 5' Vert.
All Dimensions are US Survey Feet

FC1
CROSS SECTIONS
SHEET 3 OF 15

FOR EARTHWORK DEVELOPMENT ONLY

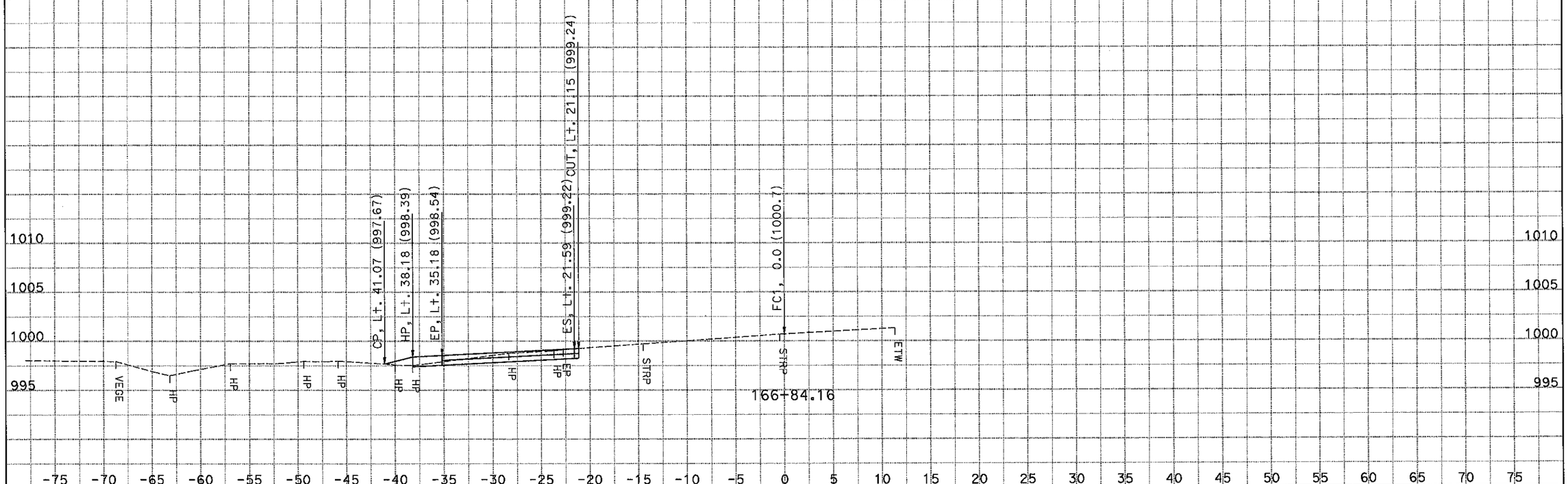

DATE: 11/20/2014
KC Project: 1410060
File: S:\tahanh\design\1c4204\survey\1410060\fc1\des.ear

CONTRACT: 0Y90U4
DIST/CO/RTE/PM: 10-SJ-99-PM 18.4/23.0
PROJECT ID: 1015000055

SCALE: 1" = 5' Horiz.
1" = 5' Vert.
All Dimensions are US Survey Feet

FC1
CROSS SECTIONS
SHEET 4 OF 15

FOR EARTHWORK DEVELOPMENT ONLY

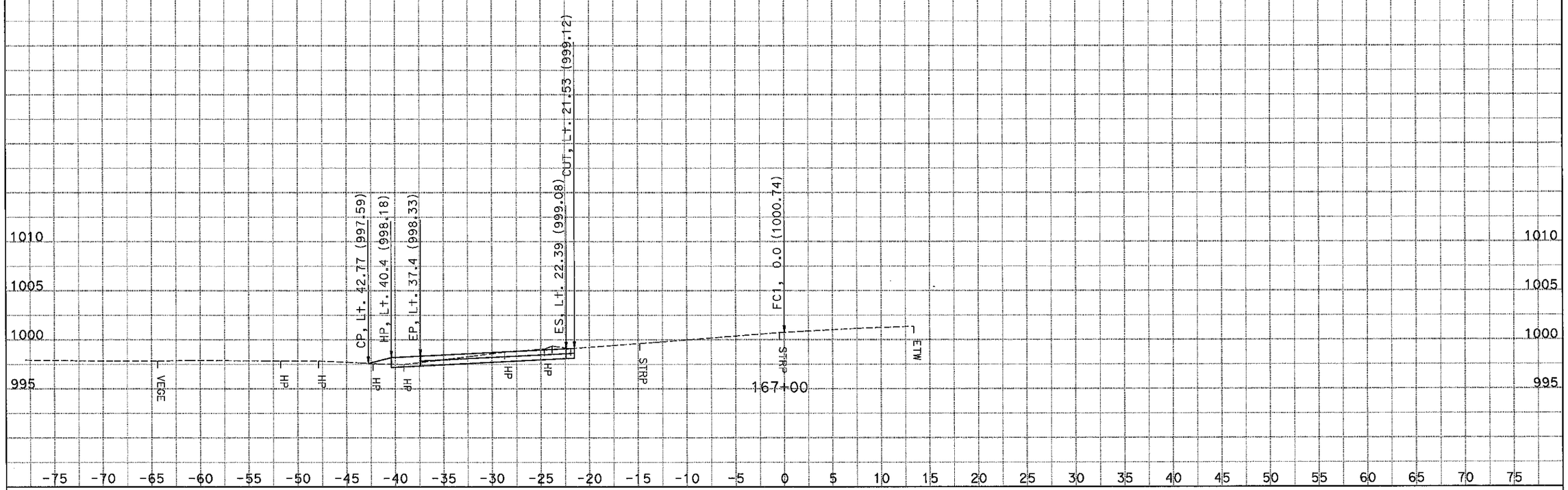

DATE: 11/20/2014
KC Project: 1410060 File: S:\tahanh\design\1c4204\survey\1410060\fc1\des.ear

CONTRACT: 0Y90U4
DIST/CO/RTE/PM: 10-SJ-99-PM 18.4/23.0
PROJECT ID: 1015000055

SCALE: 1" = 5' Horiz.
1" = 5' Vert.
All Dimensions are US Survey Feet

FC1
CROSS SECTIONS
SHEET 5 OF 15

FOR EARTHWORK DEVELOPMENT ONLY

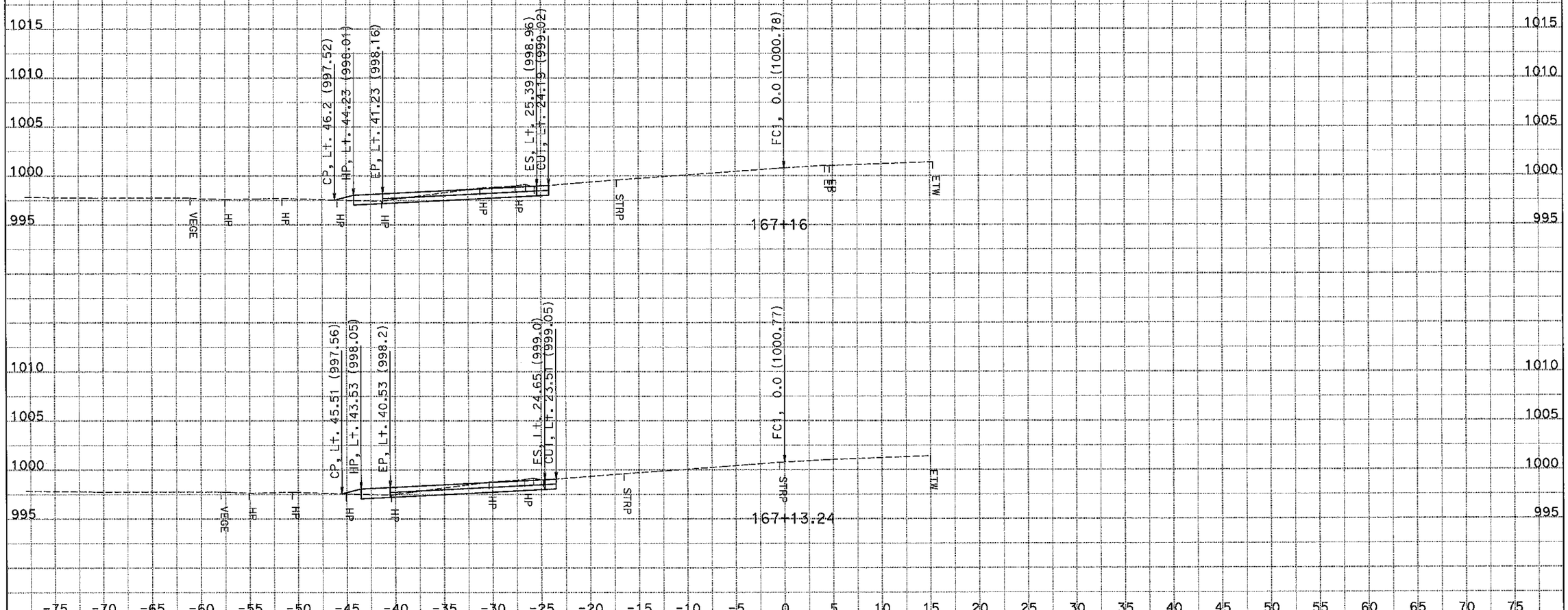

DATE: 11/20/2014
KC Project: 1410060
File: S:\tahanh\design\1c4204\survey\1410060\fc1\des.ear

CONTRACT: 0Y90U4
DIST/CO/RTE/PM: 10-SJ-99-PM 18.4/23.0
PROJECT ID: 1015000055

SCALE: 1" = 5' Horiz.
1" = 5' Vert.

All Dimensions are US Survey Feet

FC1
CROSS SECTIONS
SHEET 6 OF 15

FOR EARTHWORK DEVELOPMENT ONLY

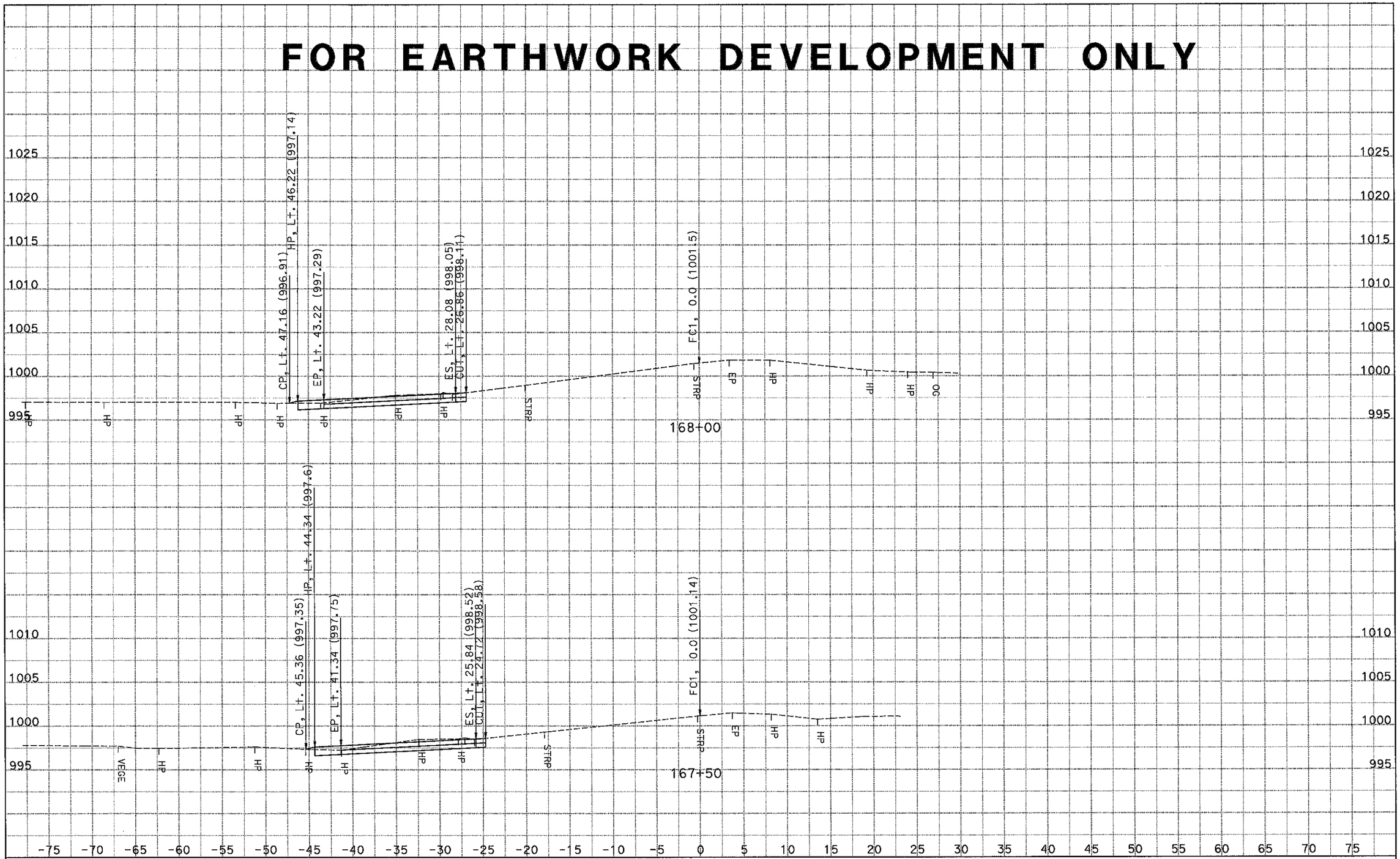

DATE: 11/20/2014
KC Project: 1410060
File: S:\tahanh\design\1c4204\survey\1410060\fc1\des.ear

CONTRACT: 0Y90U4
DIST/CO/RTE/PM: 10-SJ-99-PM 18.4/23.0
PROJECT ID: 1015000055

SCALE: 1" = 5' Horiz.
1" = 5' Vert.

All Dimensions are US Survey Feet

FC1
CROSS SECTIONS
SHEET 7 OF 15

FOR EARTHWORK DEVELOPMENT ONLY

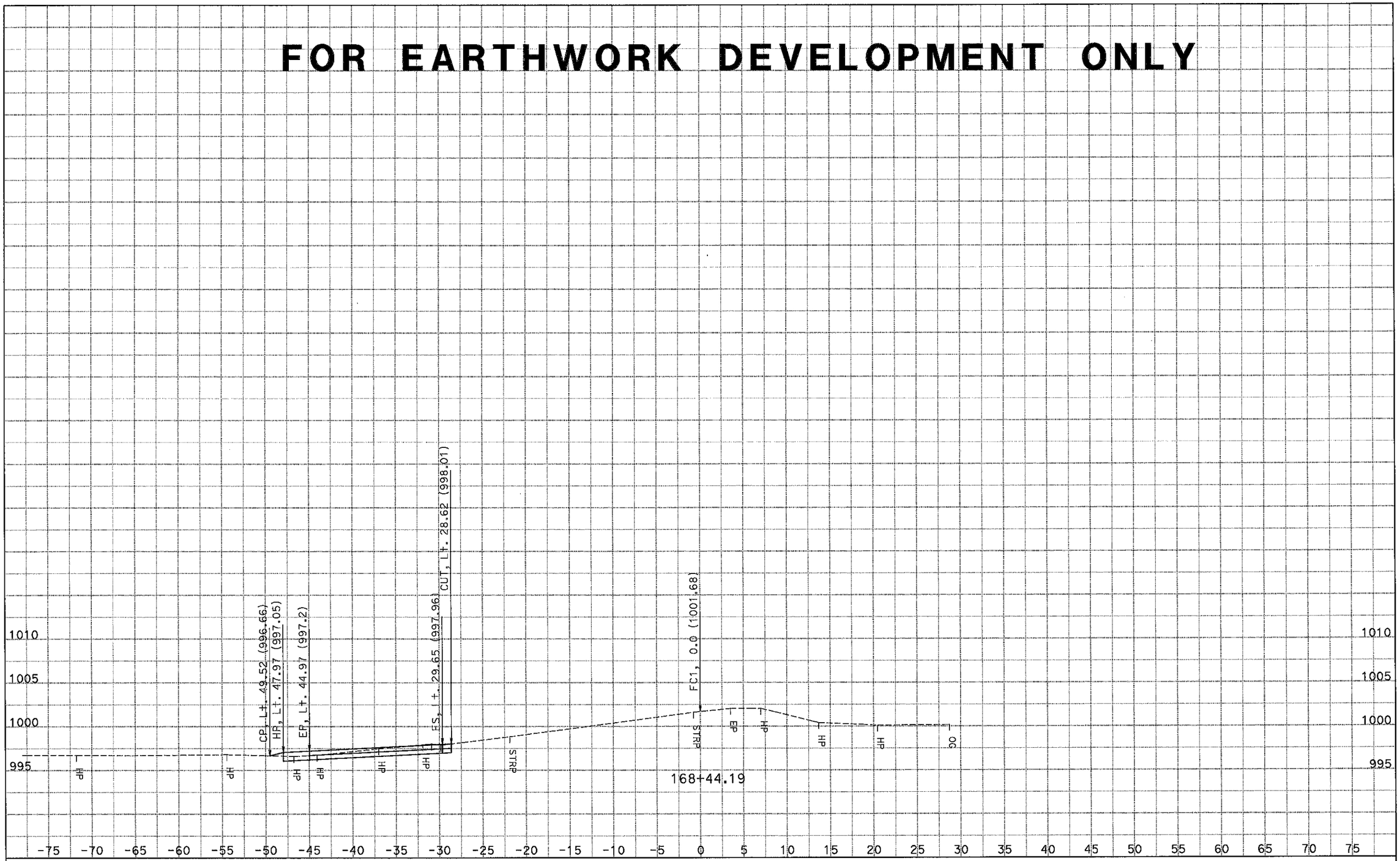

DATE: 11/20/2014
KC Project: 1410060
File: S:\tahanh\design\1c4204\survey\1410060\fc1\des.ear

CONTRACT: 0Y90U4
DIST/CO/RTE/PM: 10-SJ-99-PM 18.4/23.0
PROJECT ID: 1015000055

SCALE: 1" = 5' Horiz.
1" = 5' Vert.
All Dimensions are US Survey Feet

FC1
CROSS SECTIONS
SHEET 8 OF 15

FOR EARTHWORK DEVELOPMENT ONLY

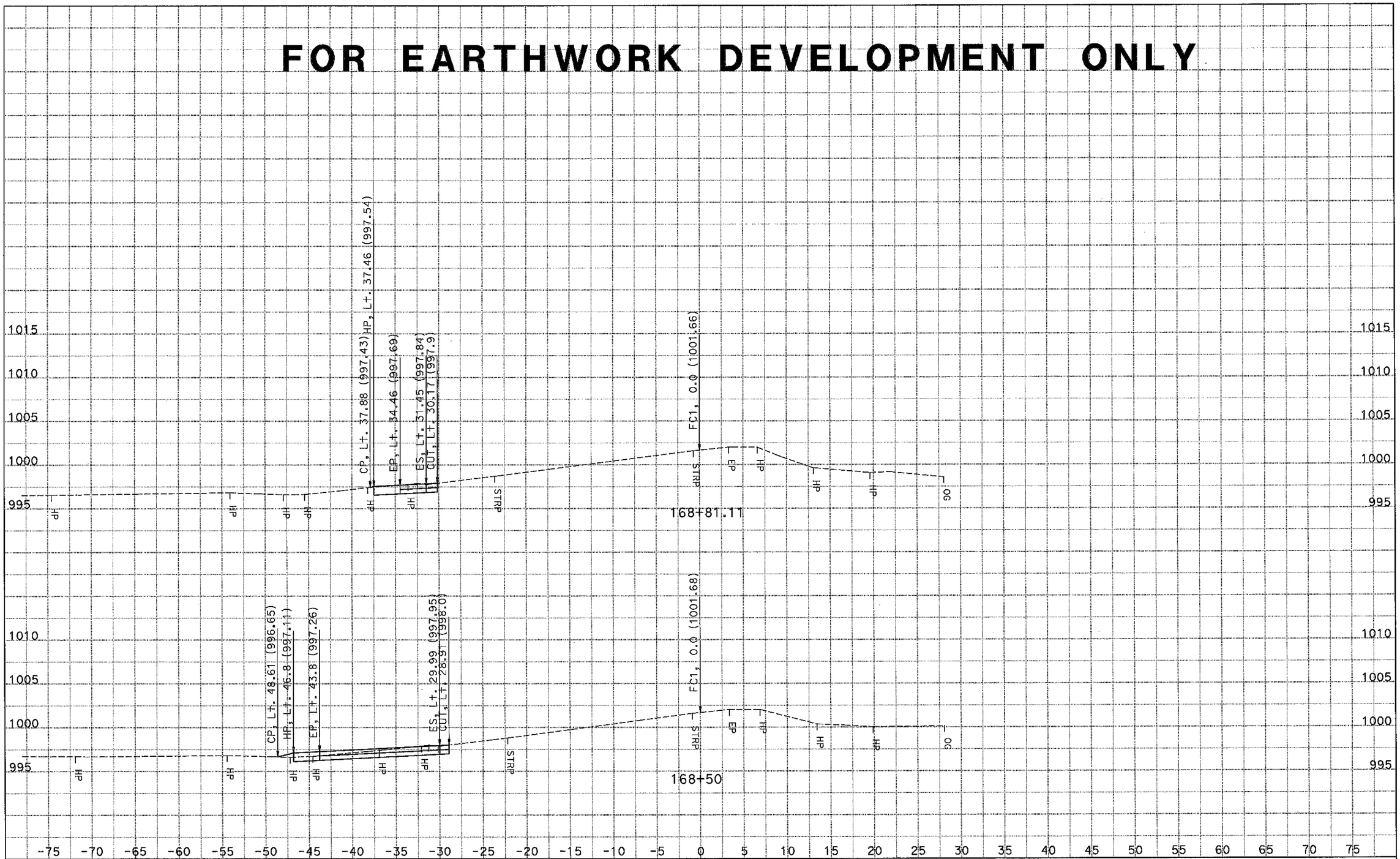

DATE: 11/20/2014
KC Project: 1410060
File: S:\tahanh\design\1c4204\survey\1410060\fc1\des.ear

CONTRACT: 0Y90U4
DIST/CO/RTE/PM: 10-SJ-99-PM 18.4/23.0
PROJECT ID: 1015000055

SCALE: 1" = 5' Horiz.
1" = 5' Vert.

All Dimensions are US Survey Feet

FC1
CROSS SECTIONS
SHEET 9 OF 15

FOR EARTHWORK DEVELOPMENT ONLY

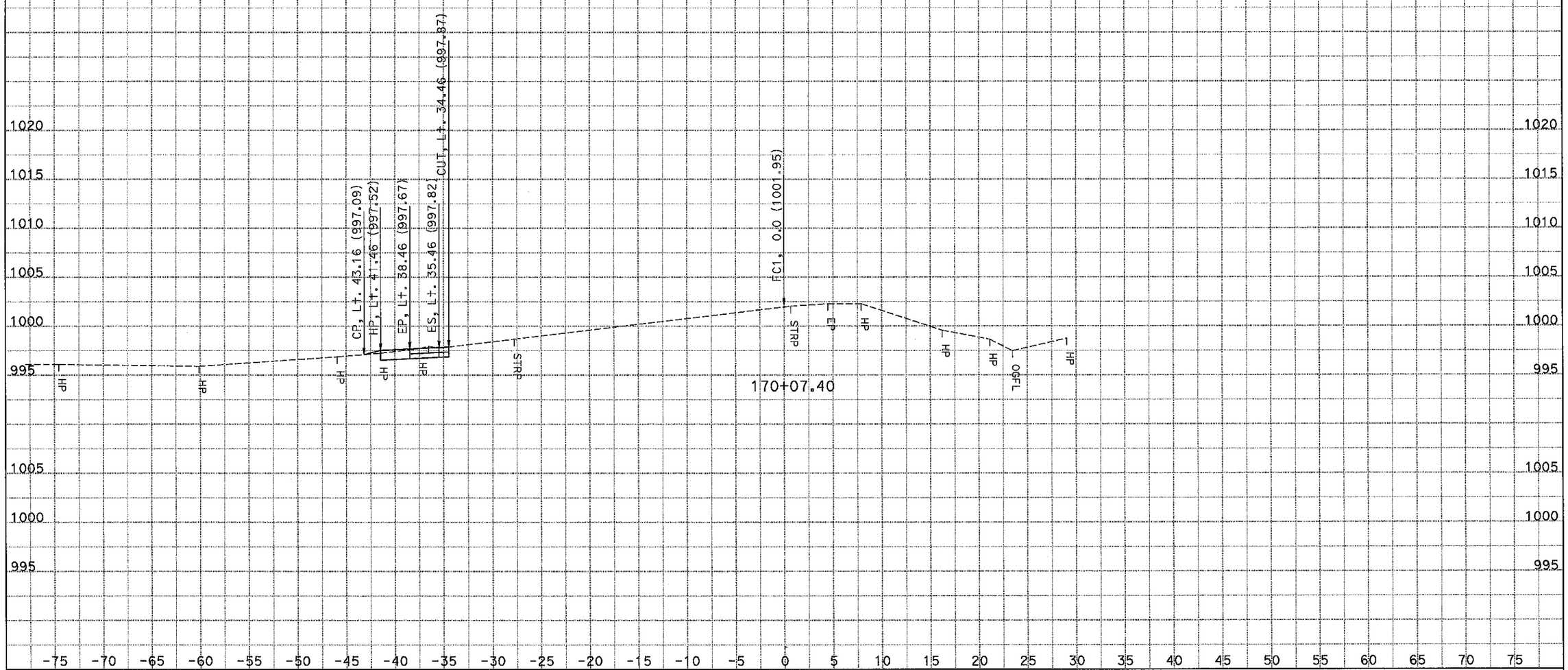

DATE: 11/20/2014
KC Project: 1410060 File: S:\tahanh\design\1c4204\survey\1410060\fc1\des.ear

CONTRACT: 0Y90U4
DIST/CO/RTE/PM: 10-SJ-99-PM 18.4/23.0
PROJECT ID: 1015000055

SCALE: 1" = 5' Horiz.
1" = 5' Vert.

All Dimensions are US Survey Feet

FC1
CROSS SECTIONS
SHEET 10 OF 15

FOR EARTHWORK DEVELOPMENT ONLY

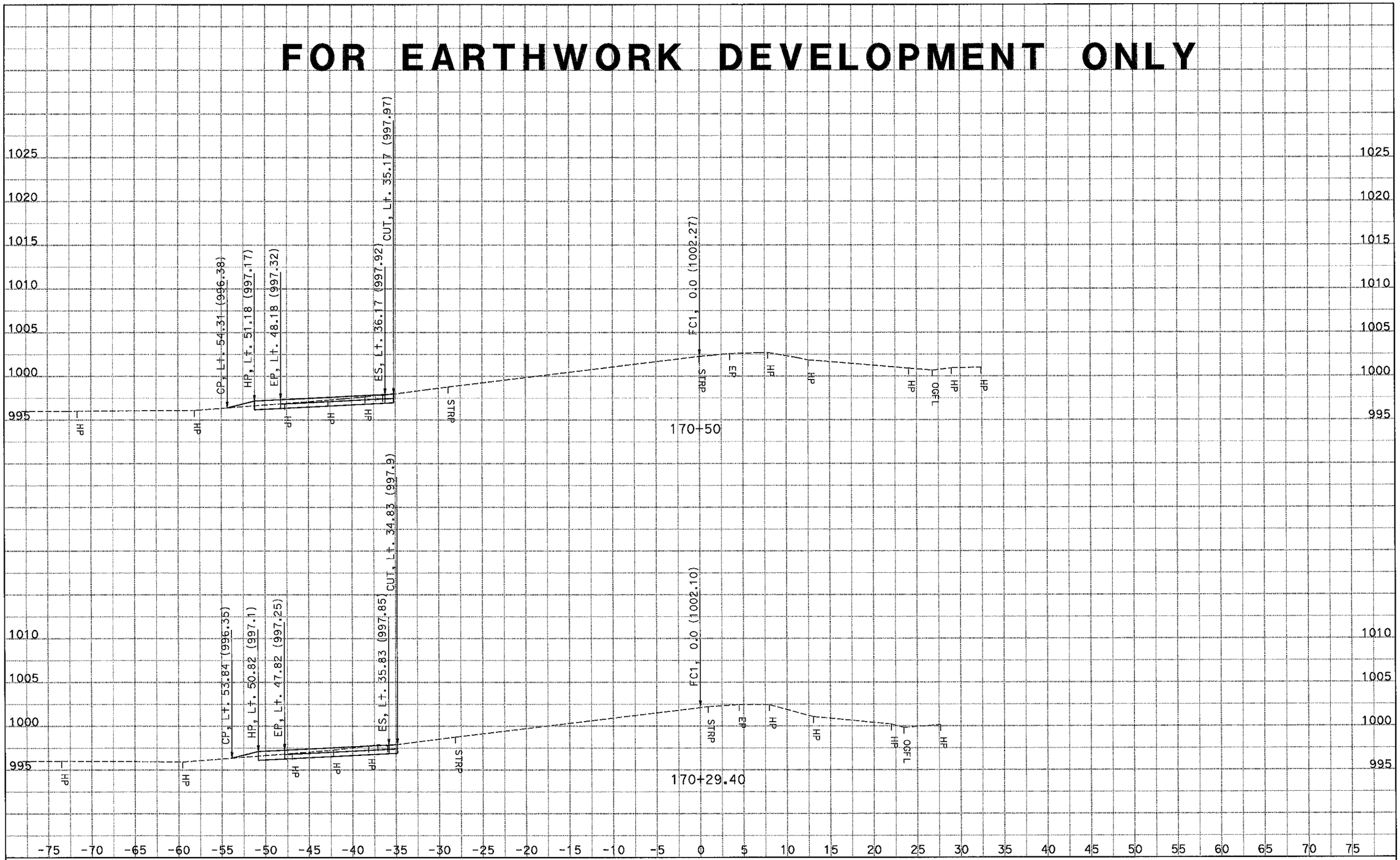

DATE: 11/20/2014
KC Project: 1410060 File: S:\tahanh\design\1c4204\survey\1410060\fc1\des.ear

CONTRACT: 0Y90U4
DIST/CO/RTE/PM: 10-SJ-99-PM 18.4/23.0
PROJECT ID: 1015000055

SCALE: 1" = 5' Horiz.
1" = 5' Vert.
All Dimensions are US Survey Feet

FC1
CROSS SECTIONS
SHEET 11 OF 15

FOR EARTHWORK DEVELOPMENT ONLY

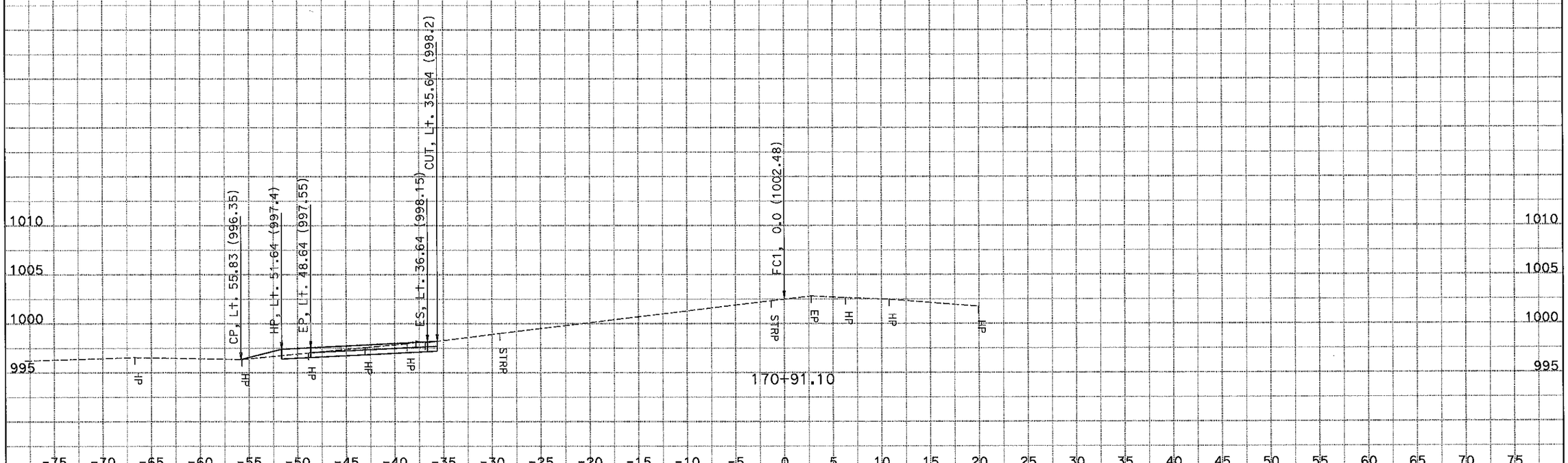

CONTRACT: 0Y90U4

DATE: 11/20/2014

DIST/CO/RTE/PM: 10-SJ-99-PM 18.4/23.0

KC Project: 1410060

File: S:\tahanh\design\1c4204\survey\1410060\fc1\des.ear

PROJECT ID: 1015000055

SCALE: 1" = 5' Horiz.
1" = 5' Vert.

All Dimensions are US Survey Feet

FC1
CROSS SECTIONS

SHEET 12 OF 15

FOR EARTHWORK DEVELOPMENT ONLY

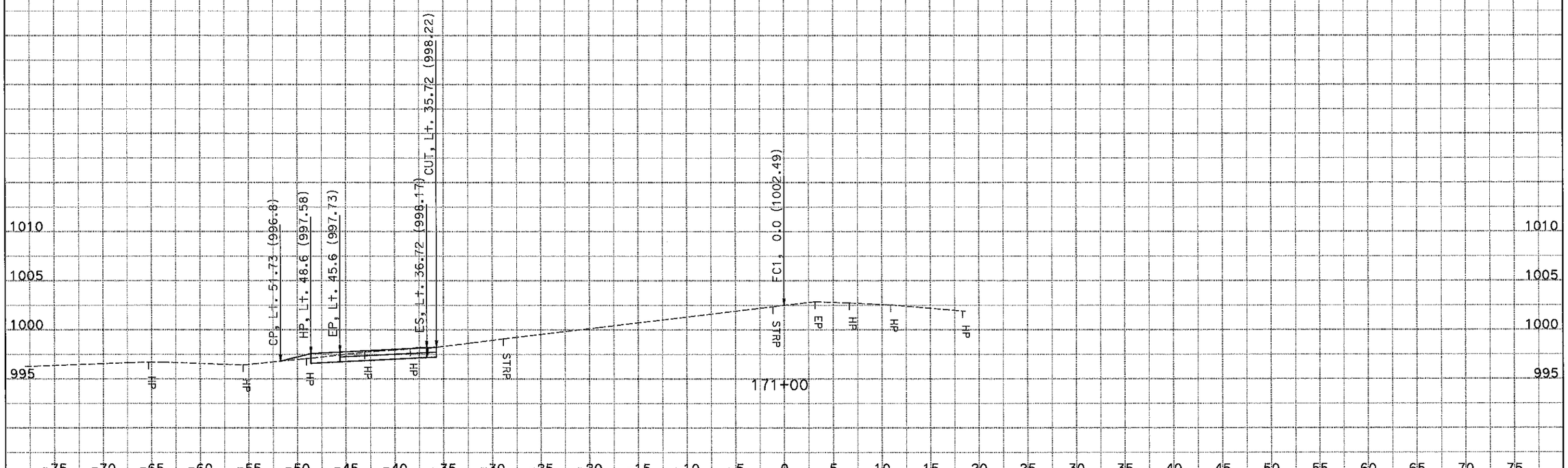

DATE: 11/20/2014
KC Project: 1410060
File: S:\tahanh\design\1c4204\survey\1410060\fc1\des.ear

CONTRACT: 0Y90U4
DIST/CO/RTE/PM: 10-SJ-99-PM 18.4/23.0
PROJECT ID: 1015000055

SCALE: 1" = 5' Horiz.
1" = 5' Vert.

All Dimensions are US Survey Feet

FC1
CROSS SECTIONS
SHEET 13 OF 15

FOR EARTHWORK DEVELOPMENT ONLY

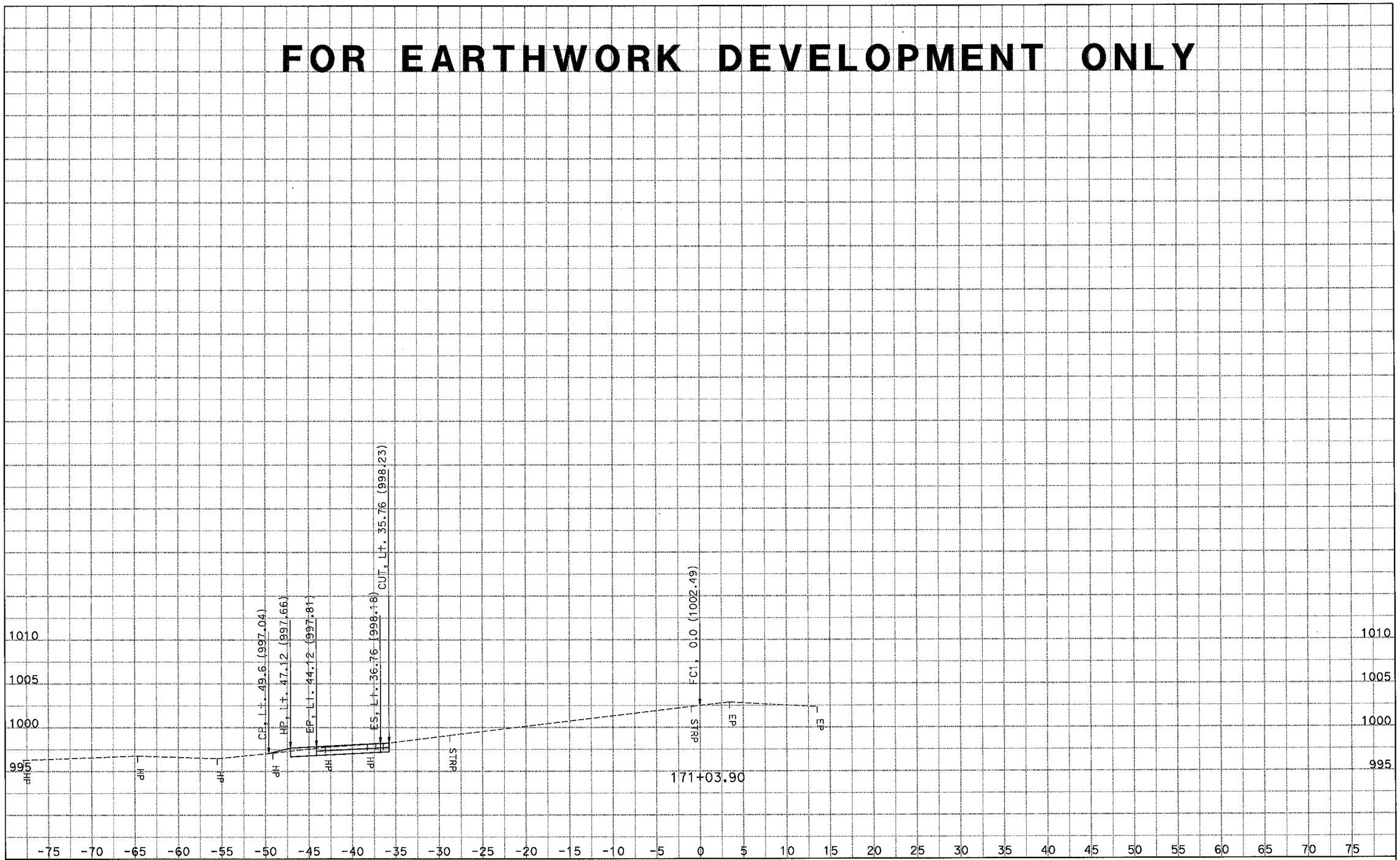

DATE: 11/20/2014
KC Project: 1410060
File: S:\tahanh\design\1c4204\survey\1410060\fc1\des.ear

CONTRACT: 0Y90U4
DIST/CO/RTE/PM: 10-SJ-99-PM 18.4/23.0
PROJECT ID: 1015000055

SCALE: 1" = 5' Horiz.
1" = 5' Vert.

All Dimensions are US Survey Feet

FC1
CROSS SECTIONS
SHEET 14 OF 15

FOR EARTHWORK DEVELPMENT ONLY

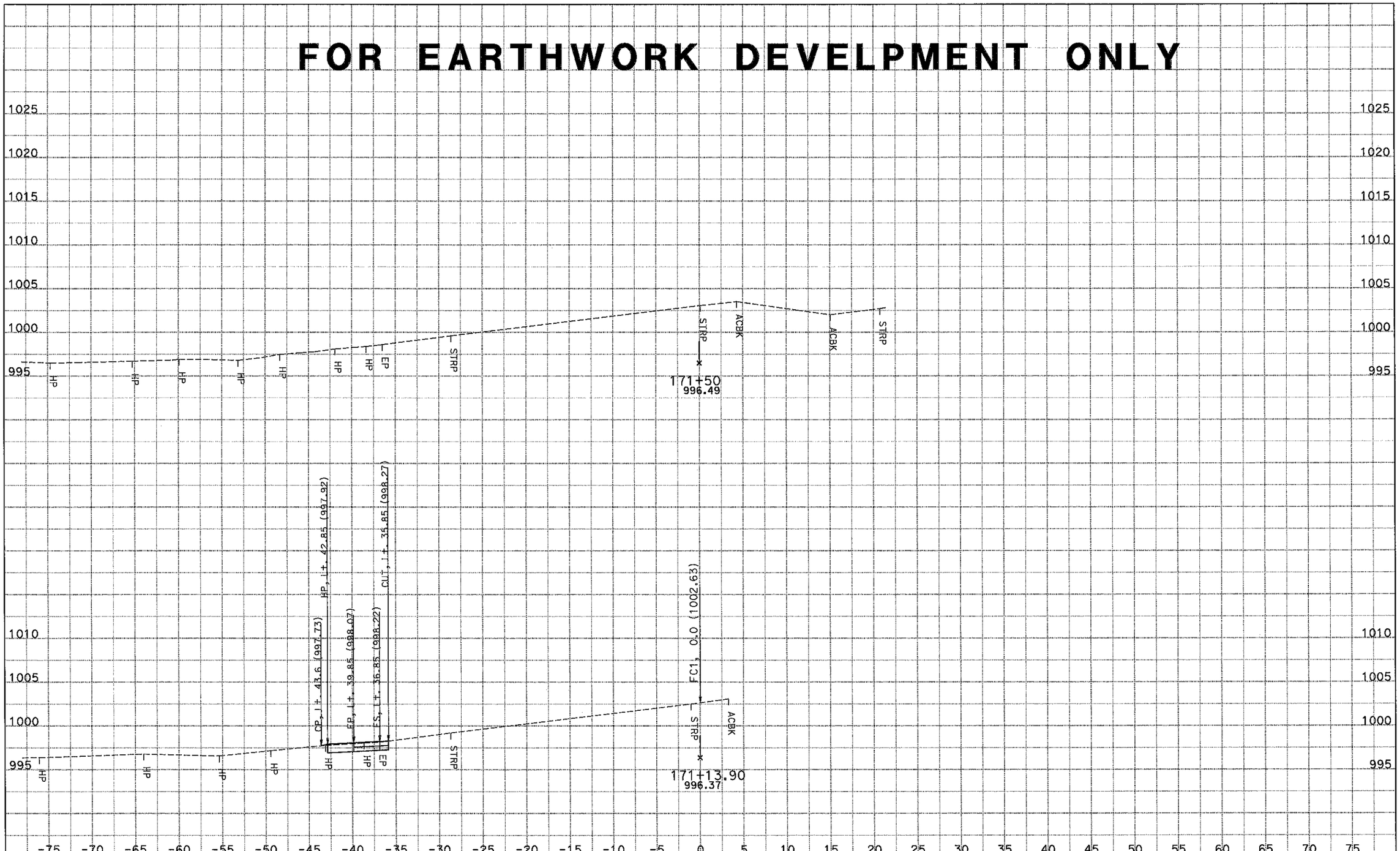

DATE: 11/20/2014

KC Project: 1410060

File: S:\tahanh\design\1c4204\survey\1410060\fc1\des.ear

CONTRACT: 0Y90U4

DIST/CO/RTE/PM: 10-SJ-99-PM 18.4/23.0

PROJECT ID: 1015000055

SCALE: 1" = 5' Horiz.
1" = 5' Vert.

All Dimensions are US Survey Feet

FC1
CROSS SECTIONS

SHEET 15 OF 15

FOR EARTHWORK DEVELOPMENT ONLY

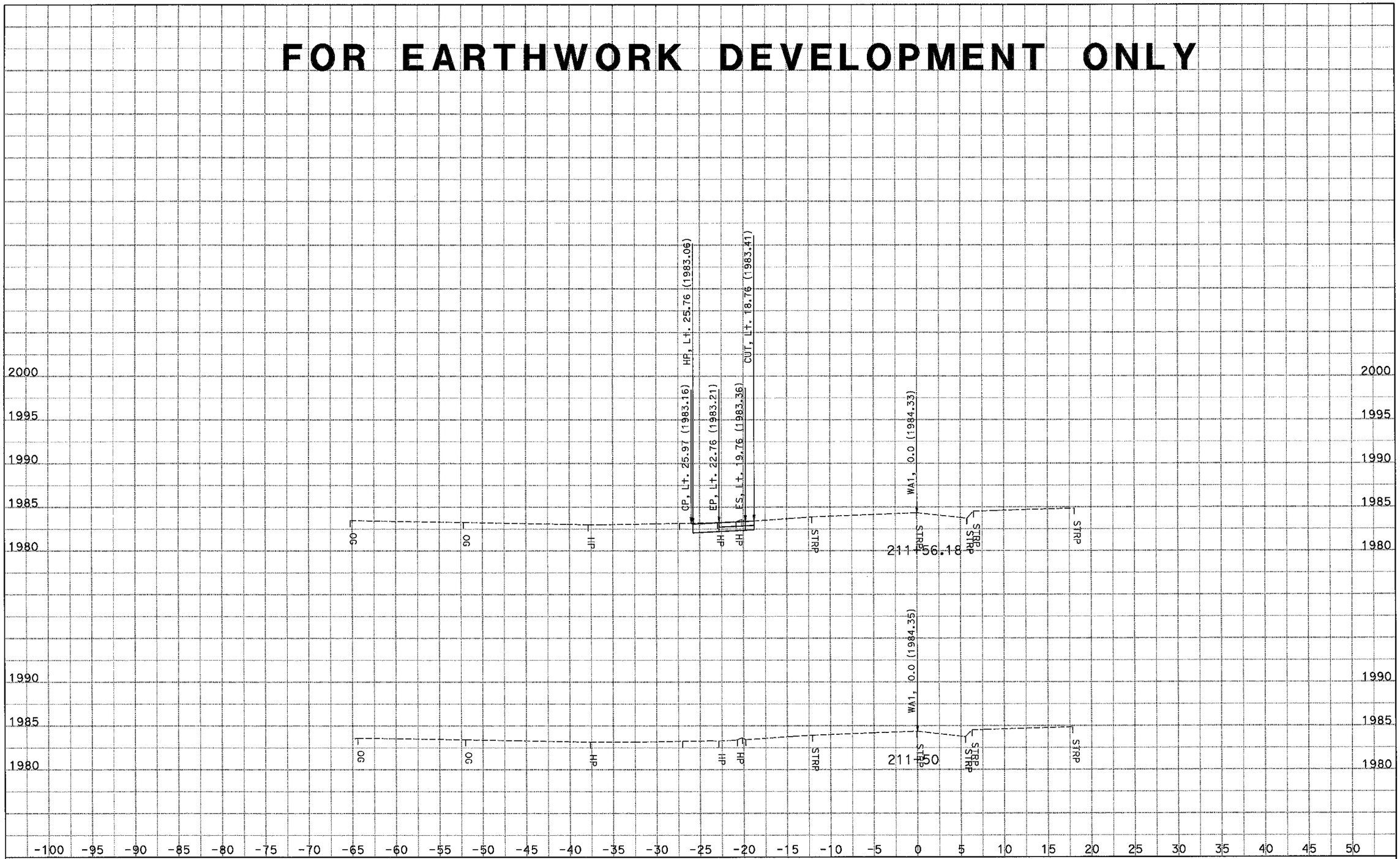

DATE: 11/20/2014
KC Project: 1410060 File: S:\tahanh\design\1c4204\survey\1410060\wa1\des.ear

CONTRACT: 0Y90U4
DIST/CO/RTE/PM: 10-SJ-99-PM 18.4/23.0
PROJECT ID: 1015000055

SCALE: 1" = 5' Horiz.
1" = 5' Vert.
All Dimensions are US Survey Feet

WA1
CROSS SECTIONS
SHEET 1 OF 21

FOR EARTHWORK DEVELOPMENT ONLY

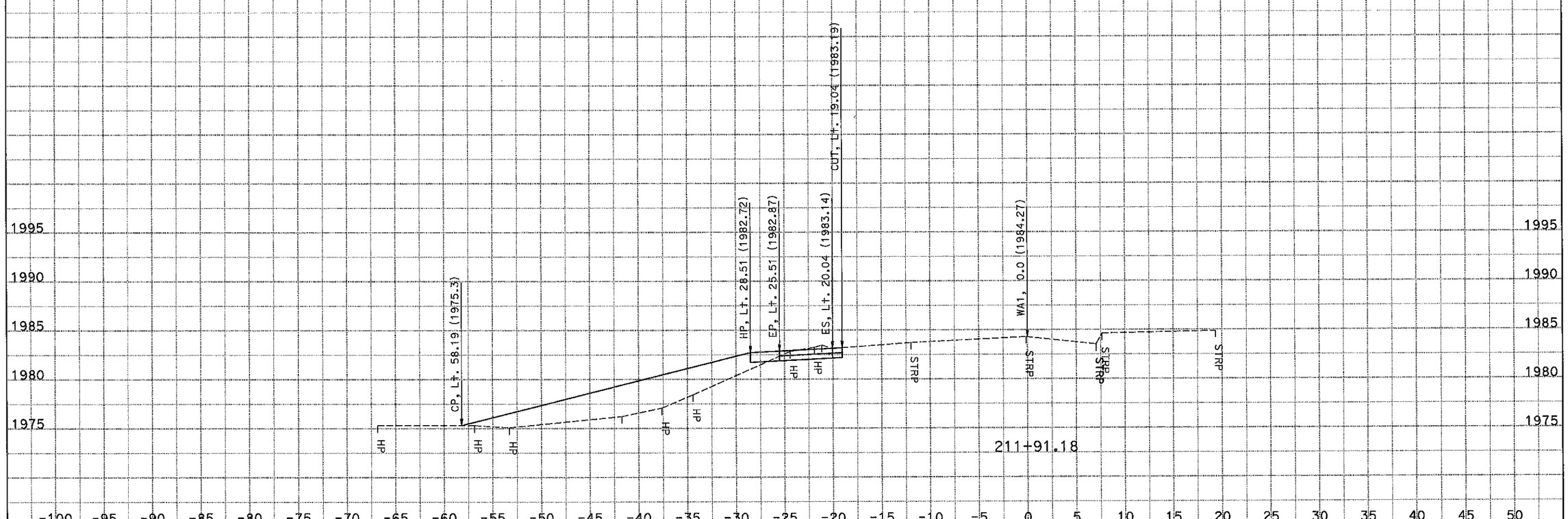

DATE: 11/20/2014

KC Project: 1410060 File: S:\tahanh\design\1c4204\survey\1410060\wa1\des.ear

CONTRACT: 0Y90U4

DIST/CO/RTE/PM: 10-SJ-99-PM 18.4/23.0

PROJECT ID: 1015000055

SCALE: 1" = 5' Horiz.
1" = 5' Vert.

All Dimensions are US Survey Feet

WA1
CROSS SECTIONS

SHEET 2 OF 21

FOR EARTHWORK DEVELOPMENT ONLY

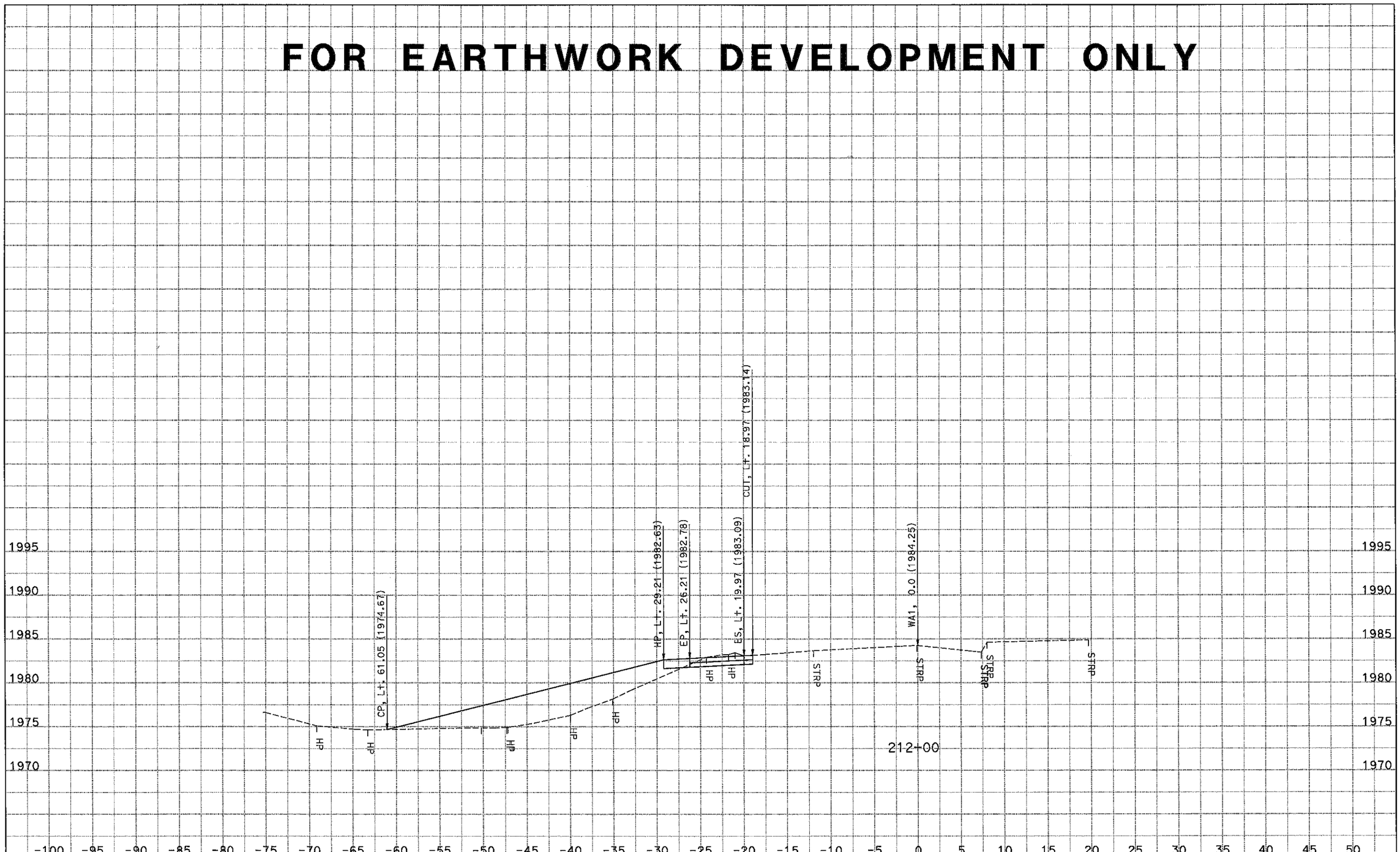

DATE: 11/20/2014
KC Project: 1410060
File: S:\tahanh\design\1c4204\survey\1410060\wa1\des.ear

CONTRACT: 0Y90U4
DIST/CO/RTE/PM: 10-SJ-99-PM 18.4/23.0
PROJECT ID: 1015000055

SCALE: 1" = 5' Horiz.
1" = 5' Vert.
All Dimensions are US Survey Feet

WA1
CROSS SECTIONS
SHEET 3 OF 21

FOR EARTHWORK DEVELOPMENT ONLY

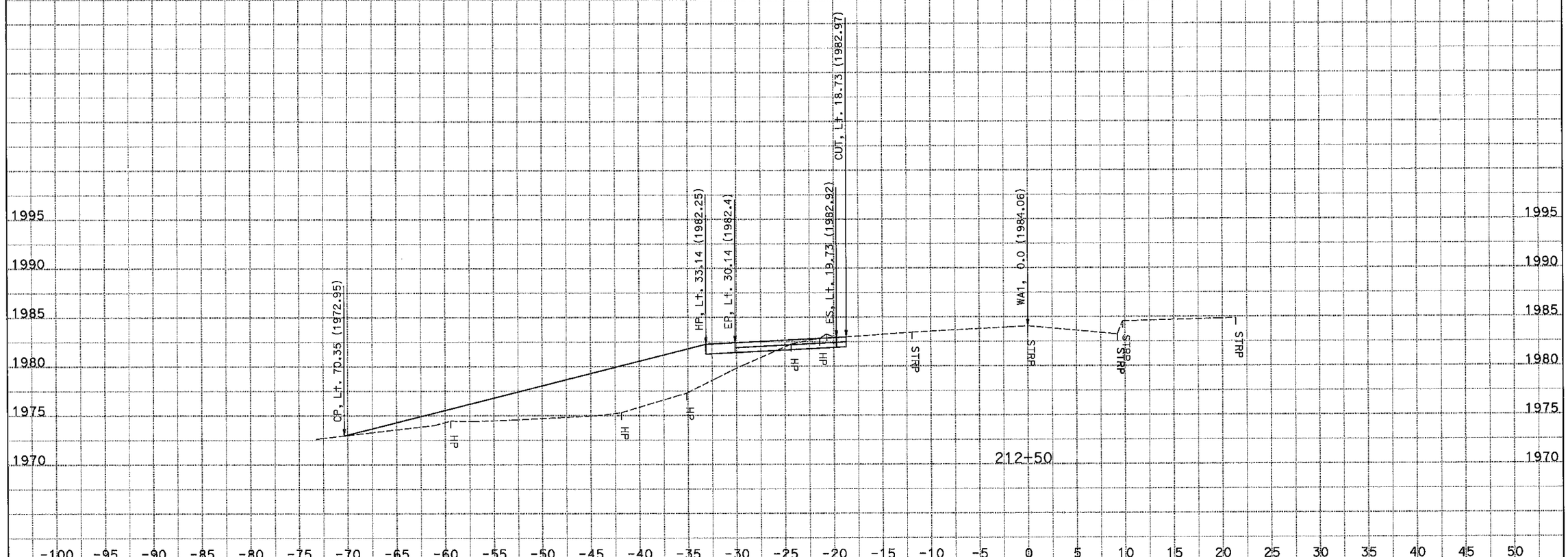

DATE: 11/20/2014
KC Project: 1410060 File: S:\tahanh\design\1c4204\survey\1410060\wa1\des.ear

CONTRACT: 0Y90U4
DIST/CO/RTE/PM: 10-SJ-99-PM 18.4/23.0
PROJECT ID: 1015000055

SCALE: 1" = 5' Horiz.
1" = 5' Vert.

All Dimensions are US Survey Feet

WA1
CROSS SECTIONS
SHEET 4 OF 21

FOR EARTHWORK DEVELOPMENT ONLY

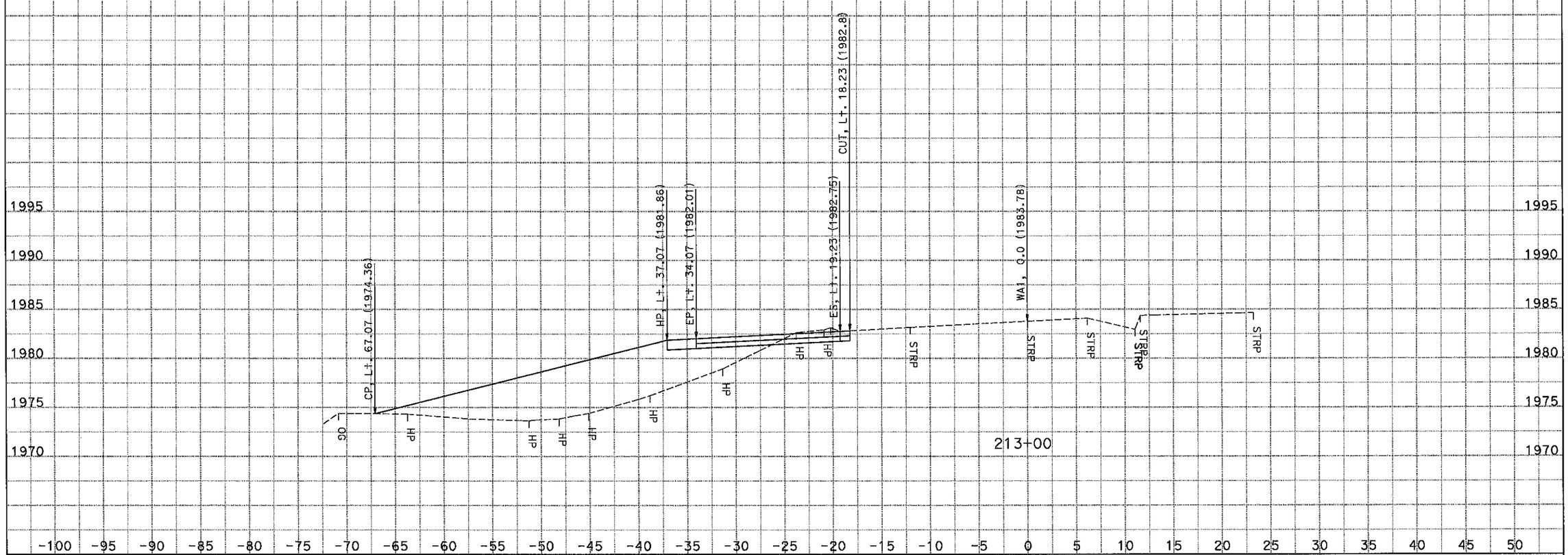

DATE: 11/20/2014

KC Project: 1410060 File: S:\tahanh\design\1c4204\survey\1410060\wa1\des.ear

CONTRACT: 0Y90U4

DIST/CO/RTE/PM: 10-SJ-99-PM 18.4/23.0

PROJECT ID: 1015000055

SCALE: 1" = 5' Horiz.
1" = 5' Vert.

All Dimensions are US Survey Feet

WA1
CROSS SECTIONS

SHEET 5 OF 21

FOR EARTHWORK DEVELOPMENT ONLY

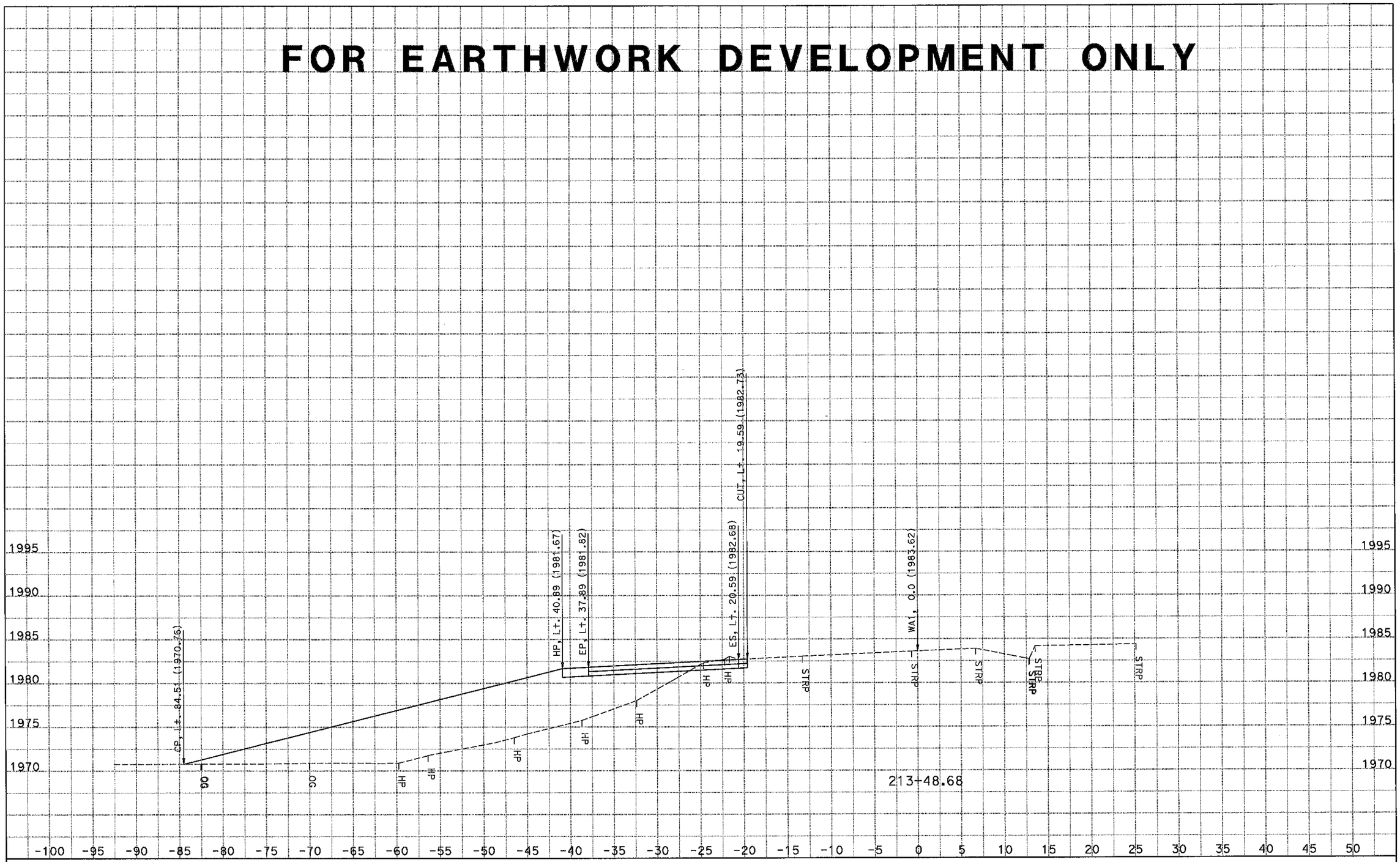

DATE: 11/20/2014
KC Project: 1410060 File: S:\tahanh\design\1c4204\survey\1410060\wa1\des.ear

CONTRACT: 0Y90U4
DIST/CO/RTE/PM: 10-SJ-99-PM 18.4/23.0
PROJECT ID: 1015000055

SCALE: 1" = 5' Horiz.
1" = 5' Vert.

All Dimensions are US Survey Feet

WA1
CROSS SECTIONS
SHEET 6 OF 21

FOR EARTHWORK DEVELOPMENT ONLY

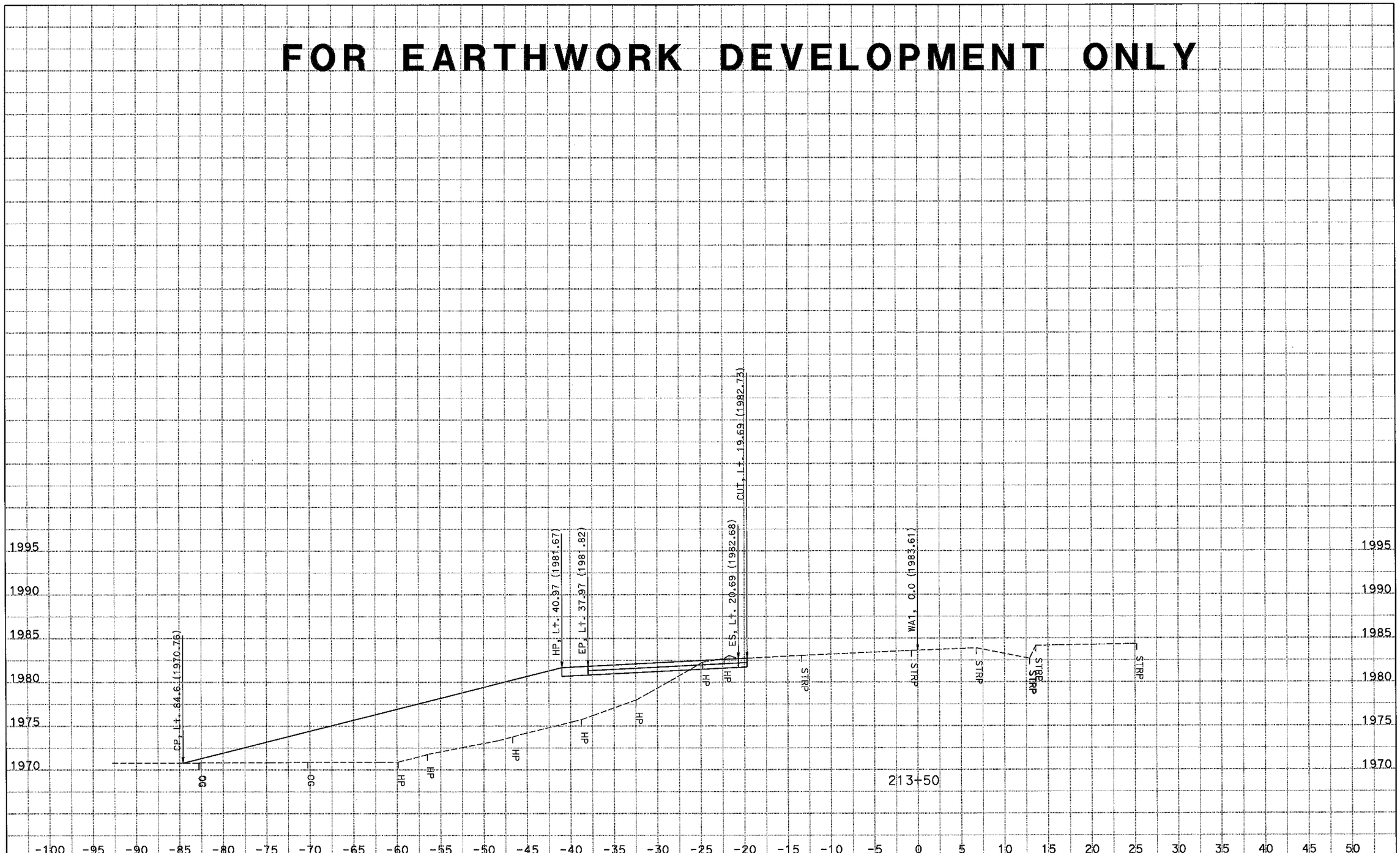

DATE: 11/20/2014
KC Project: 1410060
File: S:\tahanh\design\1c4204\survey\1410060\wa1\des.ear

CONTRACT: 0Y90U4
DIST/CO/RTE/PM: 10-SJ-99-PM 18.4/23.0
PROJECT ID: 1015000055

SCALE: 1" = 5' Horiz.
1" = 5' Vert.
All Dimensions are US Survey Feet

WA1
CROSS SECTIONS
SHEET 7 OF 21

FOR EARTHWORK DEVELOPMENT ONLY

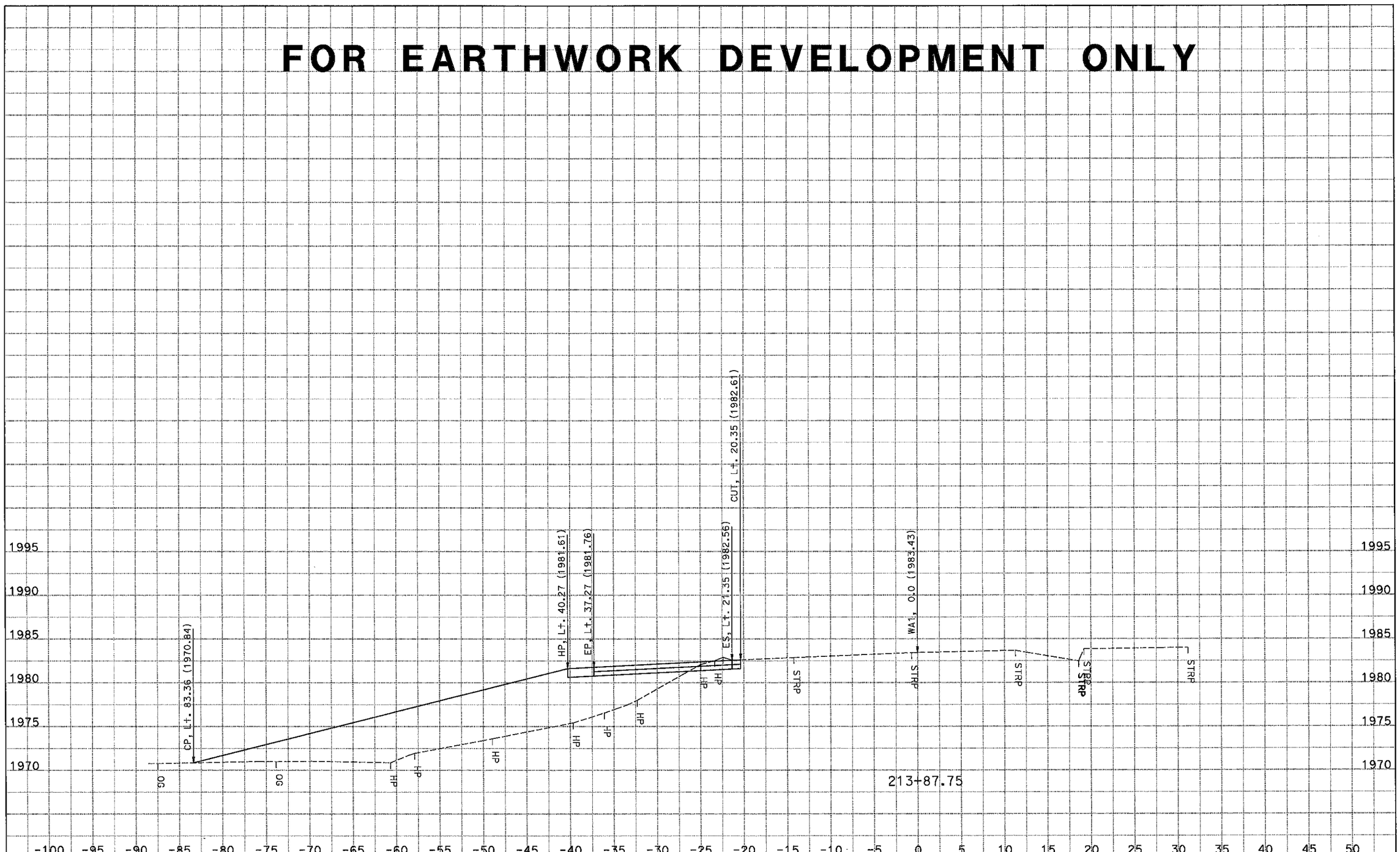

DATE: 11/20/2014
KC Project: 1410060
File: S:\tahanh\design\1c4204\survey\1410060\wa1\des.ear

CONTRACT: 0Y90U4
DIST/CO/RTE/PM: 10-SJ-99-PM 18.4/23.0
PROJECT ID: 1015000055

SCALE: 1" = 5' Horiz.
1" = 5' Vert.

All Dimensions are US Survey Feet

WA1
CROSS SECTIONS
SHEET 8 OF 21

FOR EARTHWORK DEVELOPMENT ONLY

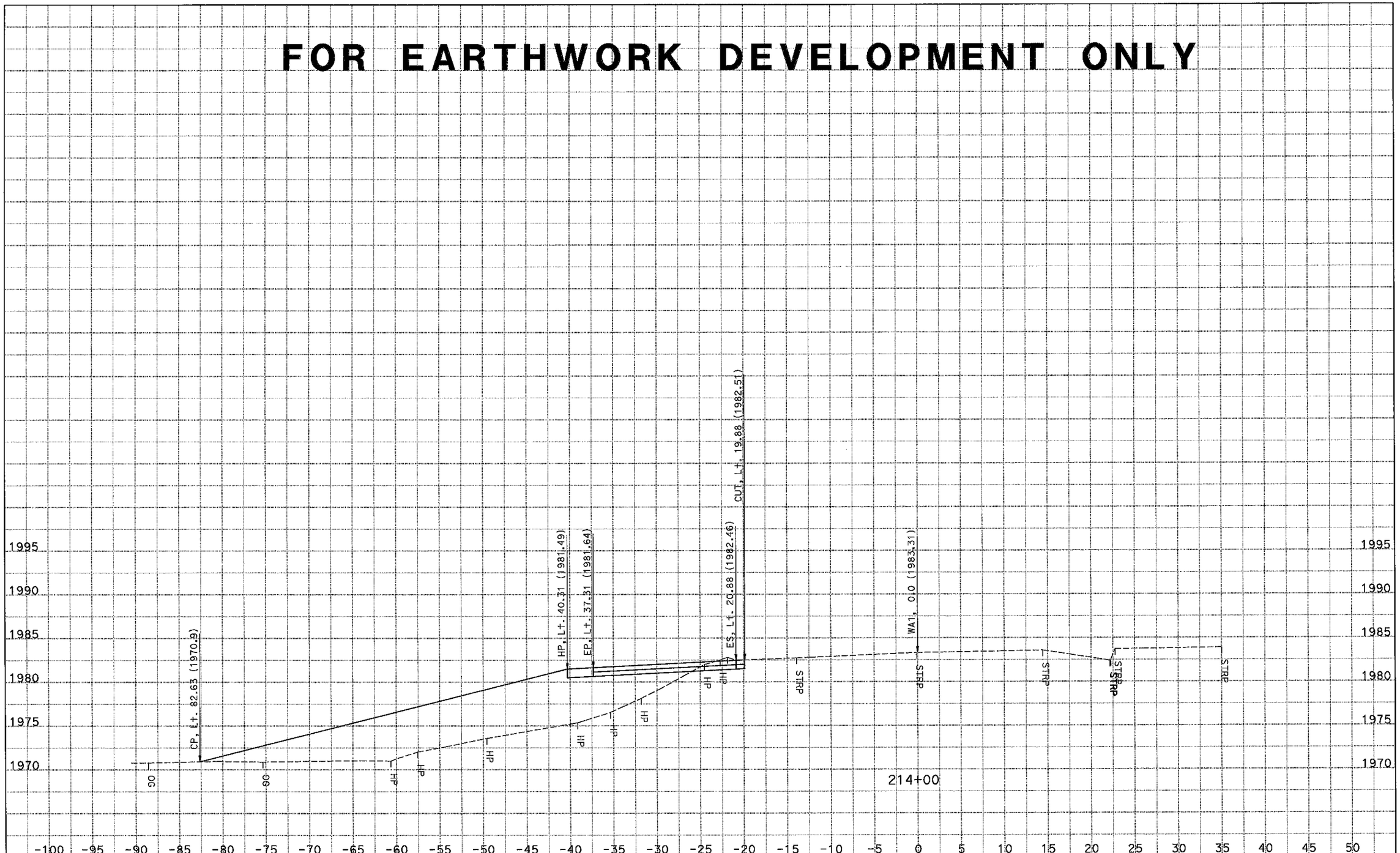

DATE: 11/20/2014
KC Project: 1410060
File: S:\tahanh\design\1c4204\survey\1410060\wa1\des.ear

CONTRACT: 0Y90U4
DIST/CO/RTE/PM: 10-SJ-99-PM 18.4/23.0
PROJECT ID: 1015000055

SCALE: 1" = 5' Horiz.
1" = 5' Vert.

All Dimensions are US Survey Feet

WA1
CROSS SECTIONS
SHEET 9 OF 21

FOR EARTHWORK DEVELOPMENT ONLY

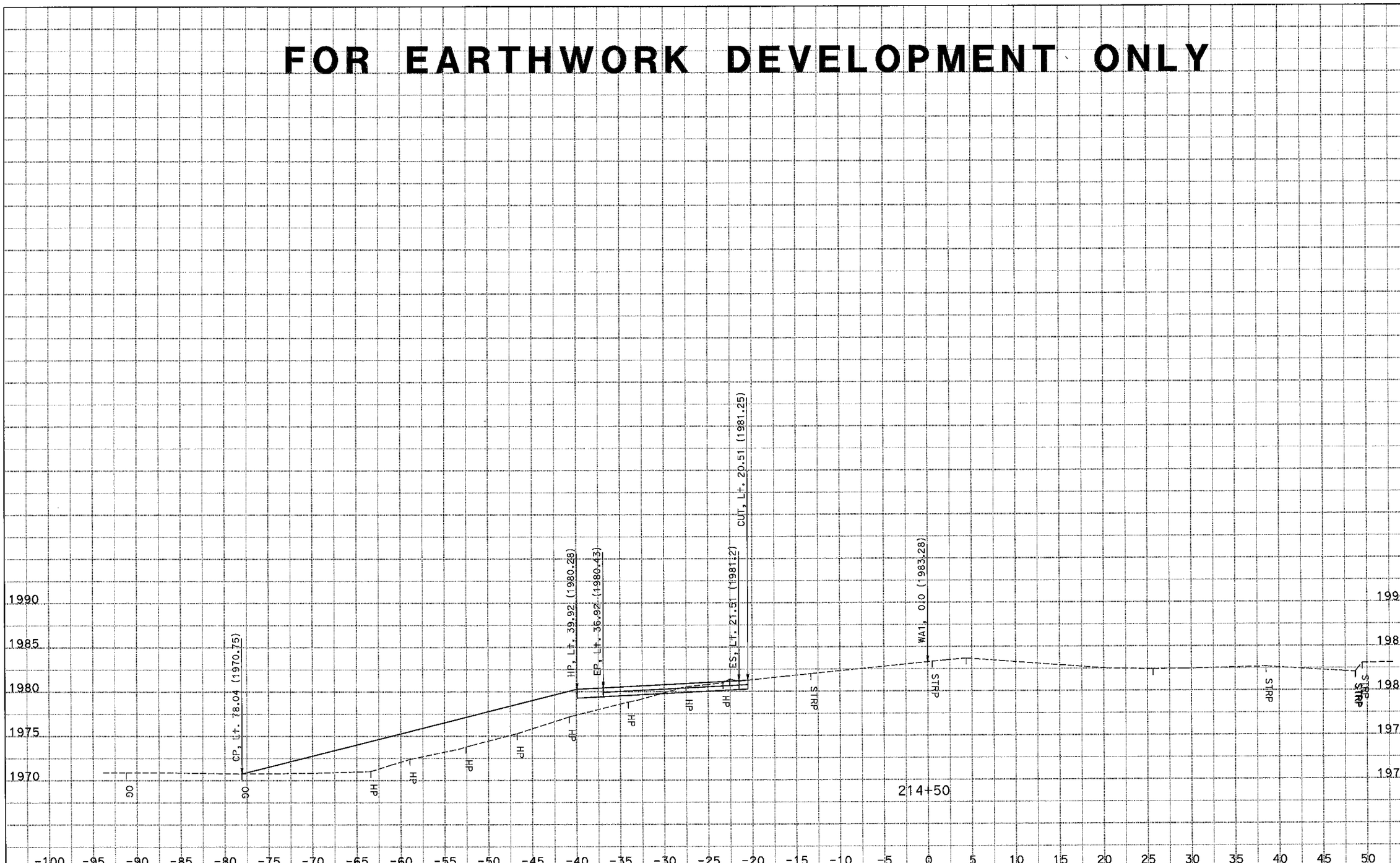

DATE: 11/20/2014

KC Project: 1410060 File: S:\tahanh\design\1c4204\survey\1410060\wa1\des.ear

CONTRACT: 0Y90U4

DIST/CO/RTE/PM: 10-SJ-99-PM 18.4/23.0

PROJECT ID: 1015000055

SCALE: 1" = 5' Horiz.
1" = 5' Vert.

All Dimensions are US Survey Feet

WA1
CROSS SECTIONS

SHEET 10 OF 21

FOR EARTHWORK DEVELOPMENT ONLY

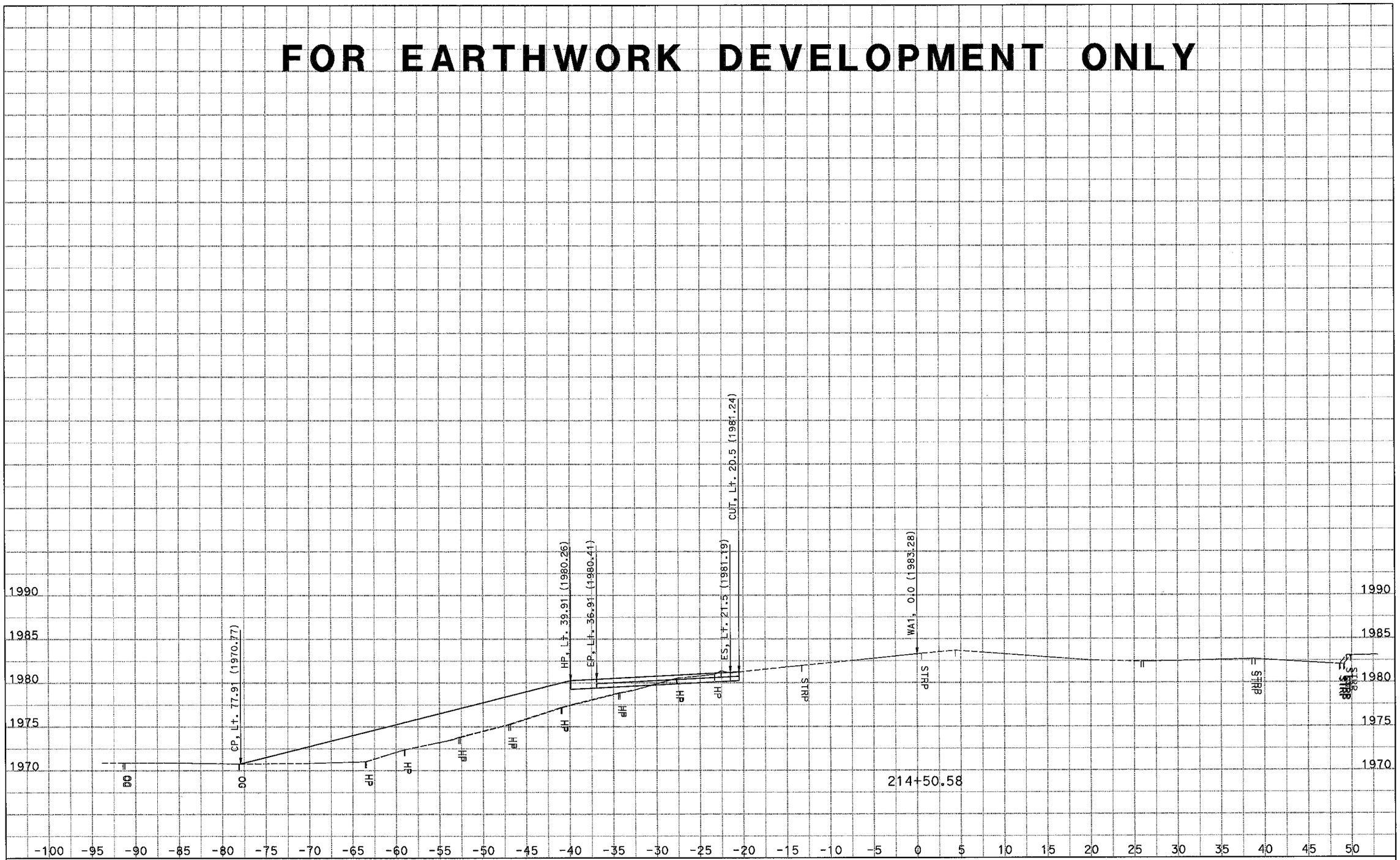

DATE: 11/20/2014
KC Project: 1410060 File: S:\tahanh\design\1c4204\survey\1410060\wa1\des.ear

CONTRACT: 0Y90U4
DIST/CO/RTE/PM: 10-SJ-99-PM 18.4/23.0
PROJECT ID: 1015000055

SCALE: 1" = 5' Horiz.
1" = 5' Vert.
All Dimensions are US Survey Feet

WA1
CROSS SECTIONS
SHEET 11 OF 21

FOR EARTHWORK DEVELOPMENT ONLY

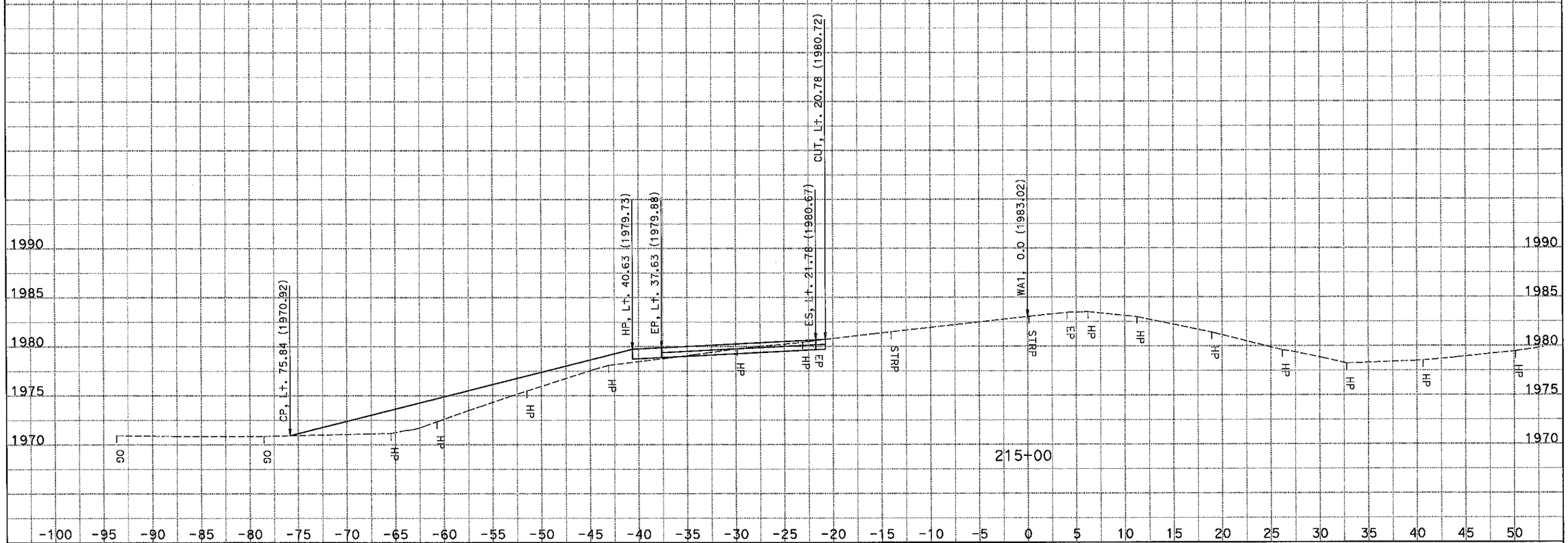

DATE: 11/20/2014
KC Project: 1410060
File: S:\tahanh\design\1c4204\survey\1410060\wa1\des.ear

CONTRACT: 0Y90U4
DIST/CO/RTE/PM: 10-SJ-99-PM 18.4/23.0
PROJECT ID: 1015000055

SCALE: 1" = 5' Horiz.
1" = 5' Vert.

All Dimensions are US Survey Feet

WA1
CROSS SECTIONS
SHEET 12 OF 21

FOR EARTHWORK DEVELOPMENT ONLY

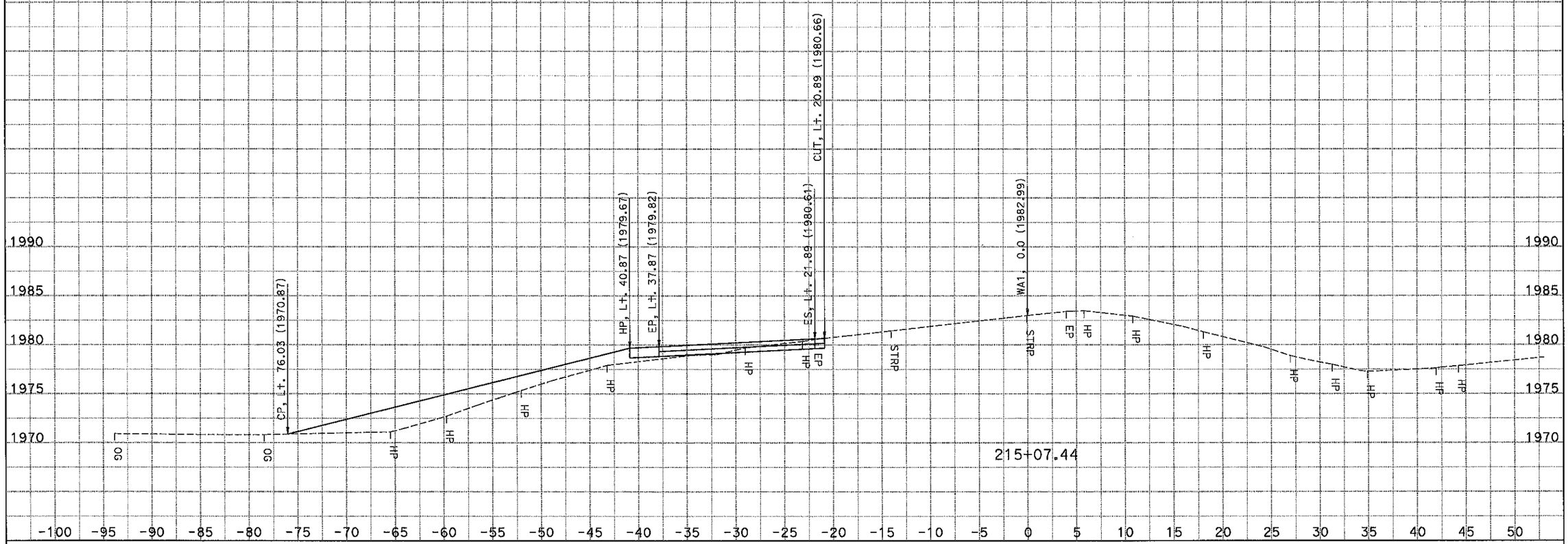

DATE: 11/20/2014
KC Project: 1410060 File: S:\tahanh\design\1c4204\survey\1410060\wa1\des.ear

CONTRACT: 0Y90U4
DIST/CO/RTE/PM: 10-SJ-99-PM 18.4/23.0
PROJECT ID: 1015000055

SCALE: 1" = 5' Horiz.
1" = 5' Vert.
All Dimensions are US Survey Feet

WA1
CROSS SECTIONS
SHEET 13 OF 21

FOR EARTHWORK DEVELOPMENT ONLY

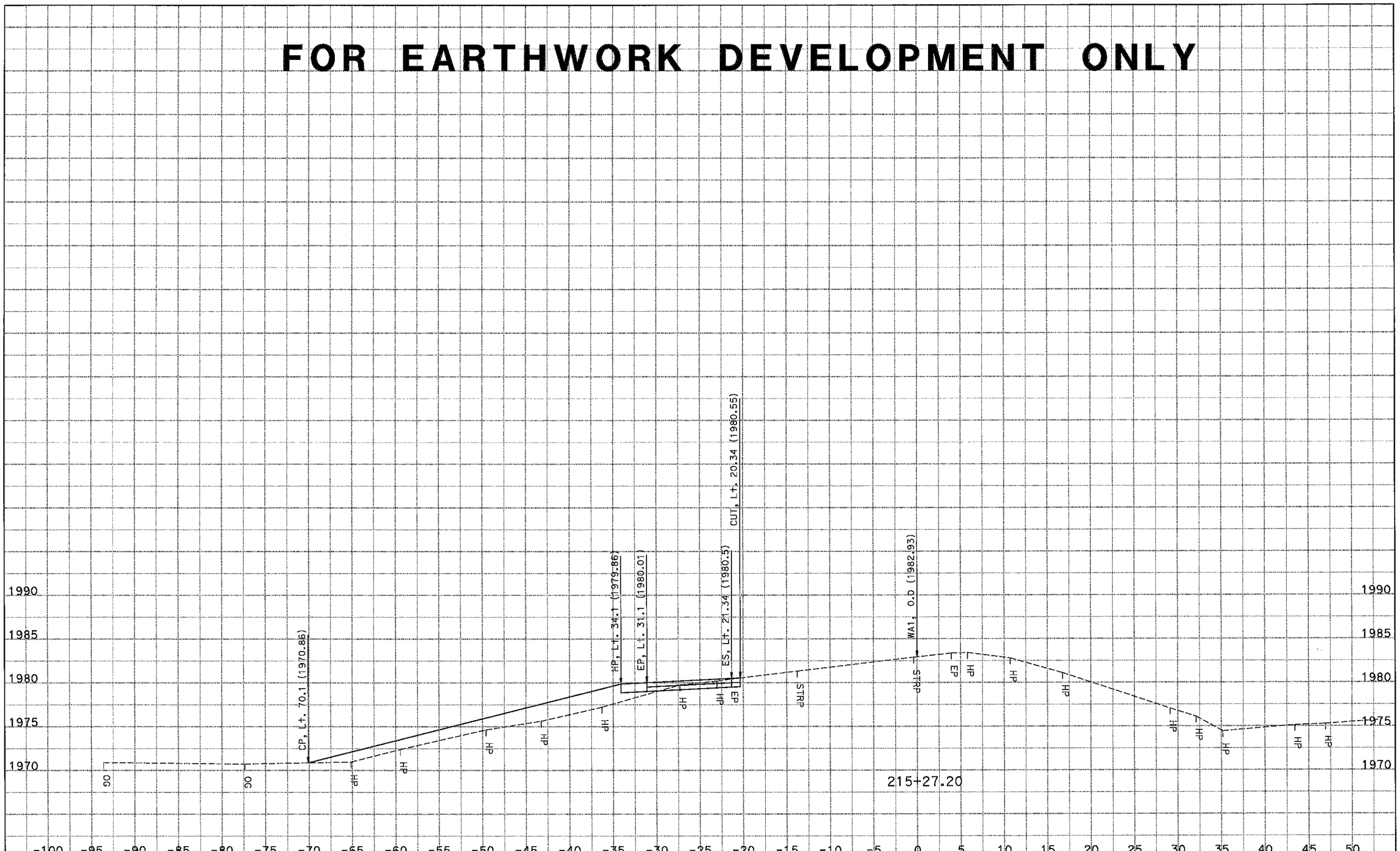

DATE: 11/20/2014
KC Project: 1410060 File: S:\tahanh\design\1c4204\survey\1410060\wa1\des.ear

CONTRACT: 0Y90U4
DIST/CO/RTE/PM: 10-SJ-99-PM 18.4/23.0
PROJECT ID: 1015000055

SCALE: 1" = 5' Horiz.
1" = 5' Vert.
All Dimensions are US Survey Feet

WA1
CROSS SECTIONS
SHEET 14 OF 21

FOR EARTHWORK DEVELOPMENT ONLY

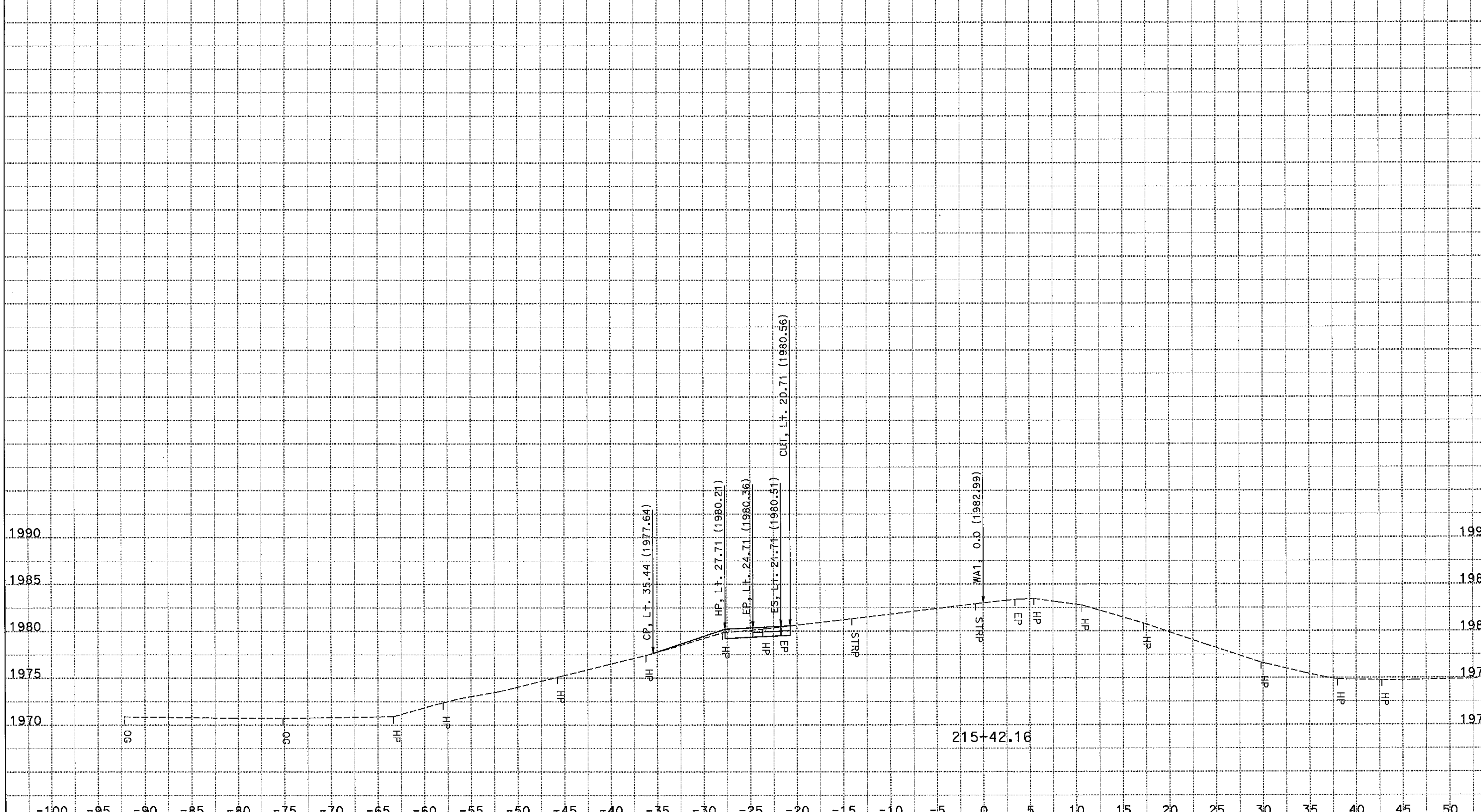

DATE: 11/20/2014
KC Project: 1410060 File: S:\tahanh\design\1c4204\survey\1410060\wa1\des.ear

CONTRACT: 0Y90U4
DIST/CO/RTE/PM: 10-SJ-99-PM 18.4/23.0
PROJECT ID: 1015000055

SCALE: 1" = 5′ Horiz.
1" = 5′ Vert.

All Dimensions are US Survey Feet

WA1
CROSS SECTIONS

FOR EARTHWORK DEVELOPMENT ONLY

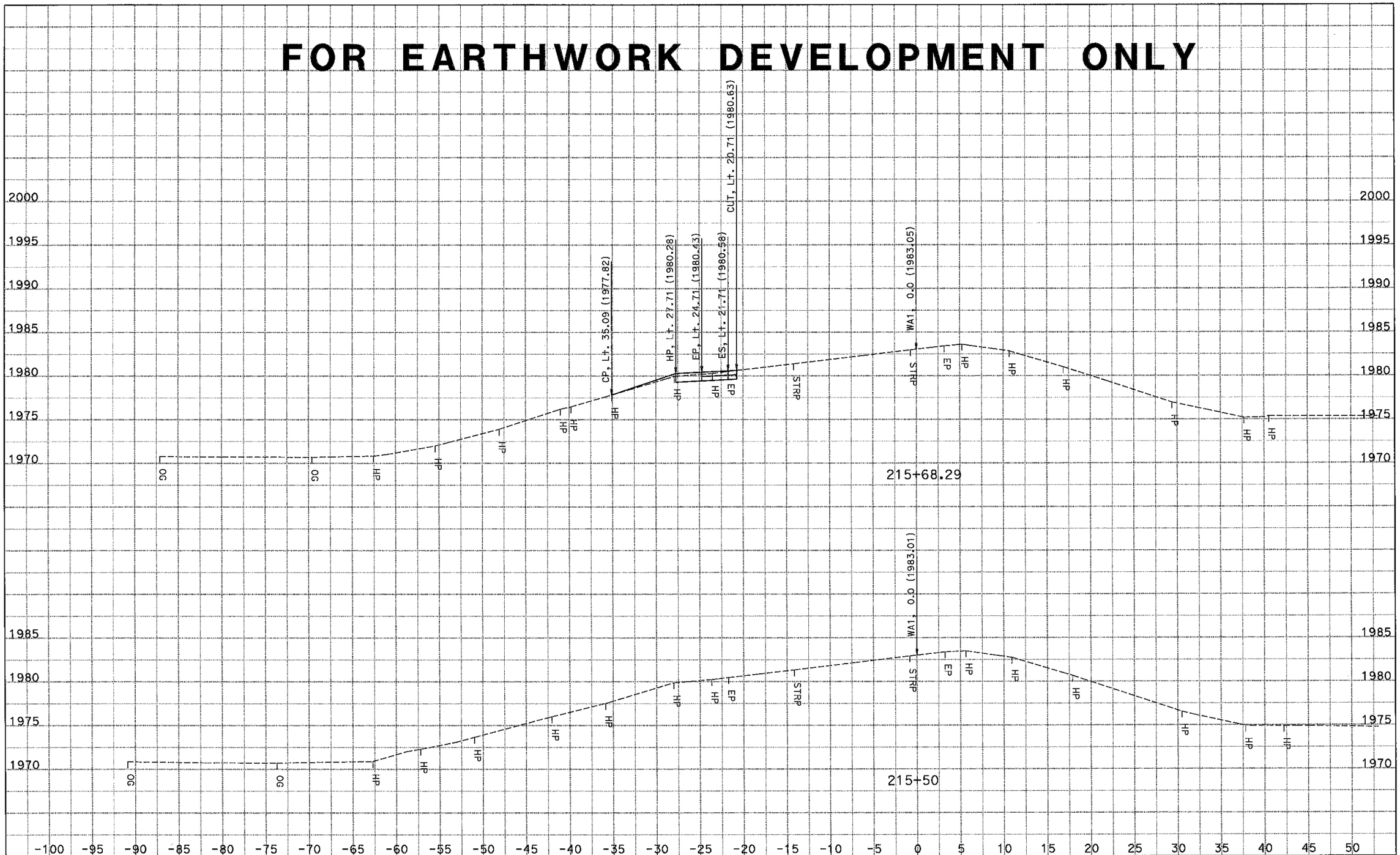

DATE: 11/20/2014
KC Project: 1410060 File: S:\tahanh\design\1c4204\survey\1410060\wa1\des.ear

CONTRACT: 0Y90U4
DIST/CO/RTE/PM: 10-SJ-99-PM 18.4/23.0
PROJECT ID: 1015000055

SCALE: 1" = 5' Horiz.
1" = 5' Vert.
All Dimensions are US Survey Feet

WA1
CROSS SECTIONS
SHEET 16 OF 21

FOR EARTHWORK DEVELOPMENT ONLY

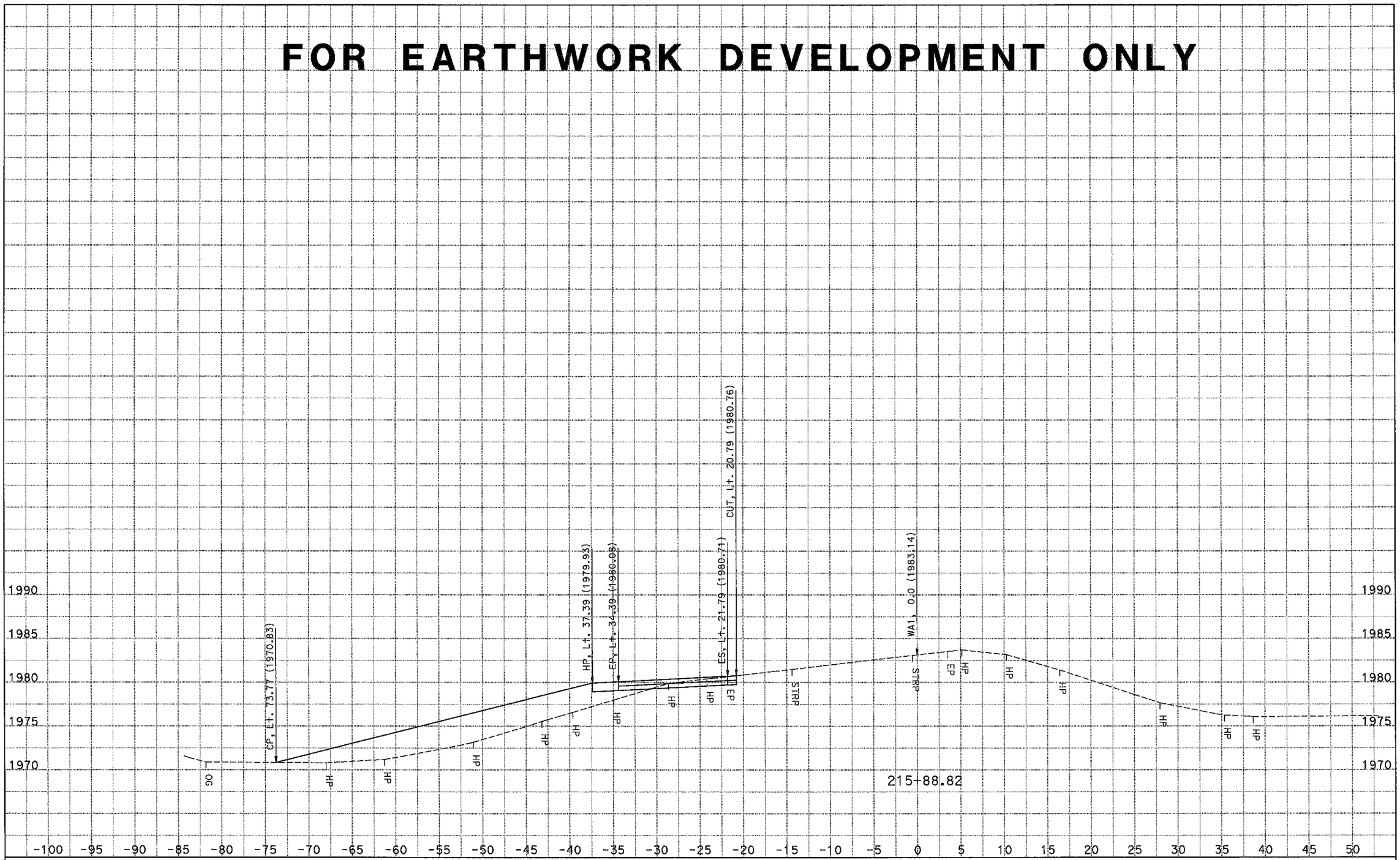

DATE: 11/20/2014
KC Project: 1410060 File: S:\tahanh\design\1c4204\survey\1410060\wa1\des.ear

CONTRACT: 0Y90U4
DIST/CO/RTE/PM: 10-SJ-99-PM 18.4/23.0
PROJECT ID: 1015000055

SCALE: 1" = 5' Horiz.
1" = 5' Vert.
All Dimensions are US Survey Feet

WA1
CROSS SECTIONS
SHEET 17 OF 21

FOR EARTHWORK DEVELOPMENT ONLY

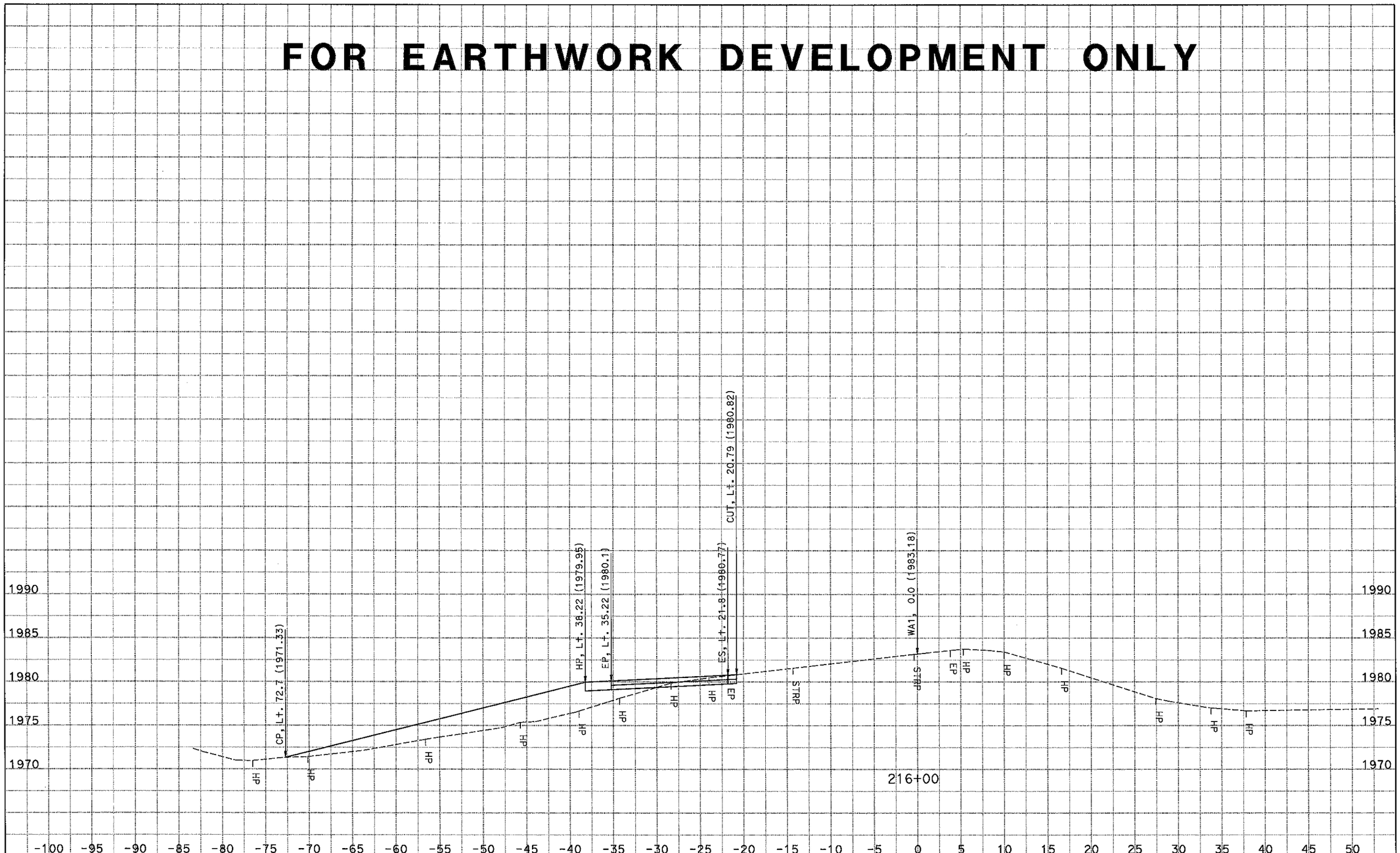

DATE: 11/20/2014
KC Project: 1410060
File: S:\tahanh\design\1c4204\survey\1410060\wa1\des.ear

CONTRACT: 0Y90U4
DIST/CO/RTE/PM: 10-SJ-99-PM 18.4/23.0
PROJECT ID: 1015000055

SCALE: 1" = 5' Horiz.
1" = 5' Vert.

All Dimensions are US Survey Feet

WA1
CROSS SECTIONS
SHEET 18 OF 21

FOR EARTHWORK DEVELOPMENT ONLY

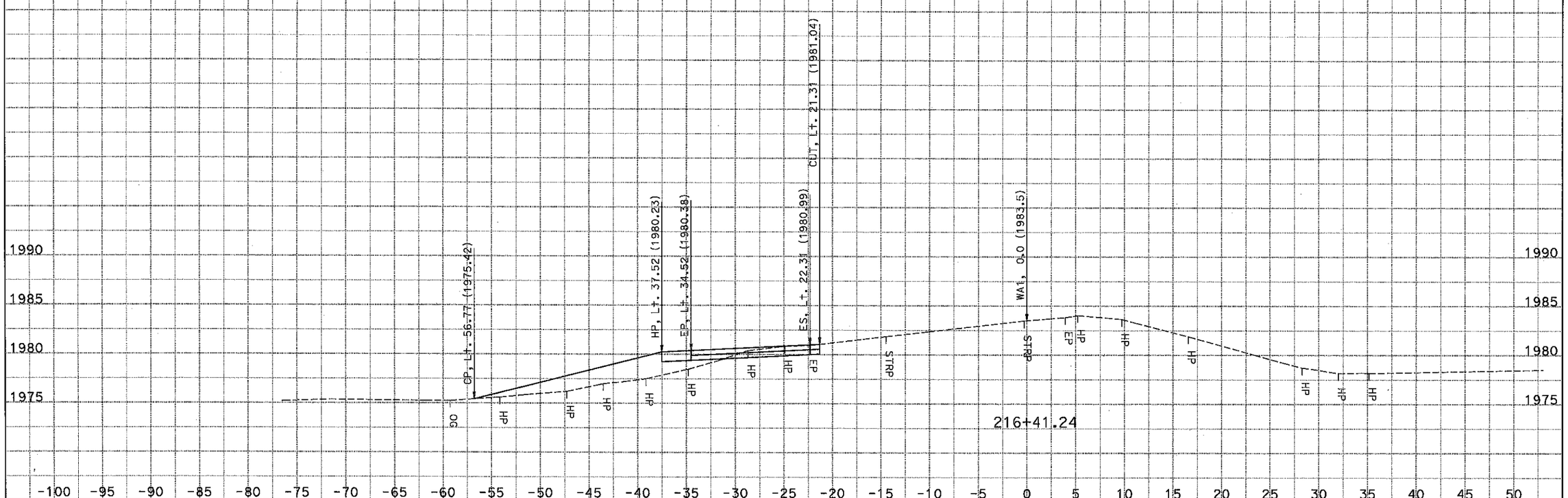

DATE: 11/20/2014
KC Project: 1410060 File: S:\tahanh\design\1c4204\survey\1410060\wa1\des.ear

CONTRACT: 0Y90U4
DIST/CO/RTE/PM: 10-SJ-99-PM 18.4/23.0
PROJECT ID: 1015000055

SCALE: 1" = 5' Horiz.
1" = 5' Vert.
All Dimensions are US Survey Feet

WA1
CROSS SECTIONS
SHEET 19 OF 21

FOR EARTHWORK DEVELOPMENT ONLY

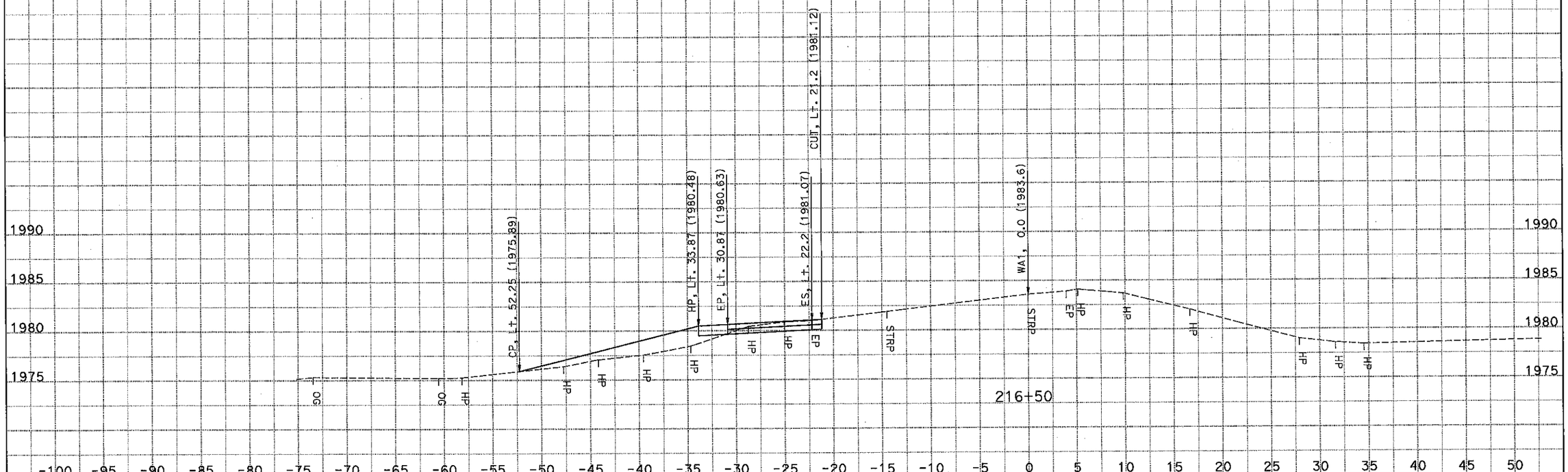

CONTRACT: 0Y90U4

DIST/CO/RTE/PM: 10-SJ-99-PM 18.4/23.0

PROJECT ID: 1015000055

SCALE: 1" = 5' Horiz.
1" = 5' Vert.

All Dimensions are US Survey Feet

DATE: 11/20/2014

KC Project: 1410060

File: S:\tahanh\design\1c4204\survey\1410060\wa1\des.ear

WA1

CROSS SECTIONS

SHEET 20 OF 21

FOR EARTHWORK DEVELOPMENT ONLY

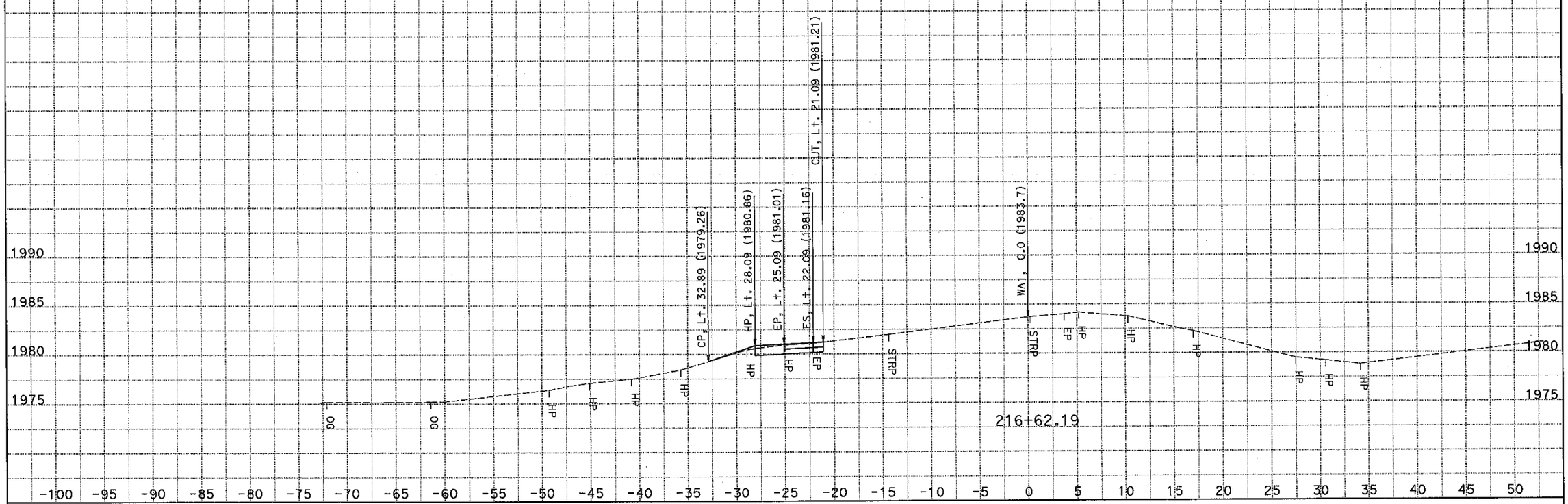

DATE: 11/20/2014
KC Project: 1410060
File: S:\tahanh\design\1c4204\survey\1410060\wa1\des.ear

CONTRACT: 0Y90U4
DIST/CO/RTE/PM: 10-SJ-99-PM 18.4/23.0
PROJECT ID: 1015000055

SCALE: 1" = 5' Horiz.
1" = 5' Vert.
All Dimensions are US Survey Feet

WA1
CROSS SECTIONS
SHEET 21 OF 21

FOR EARTHWORK DEVELOPMENT ONLY

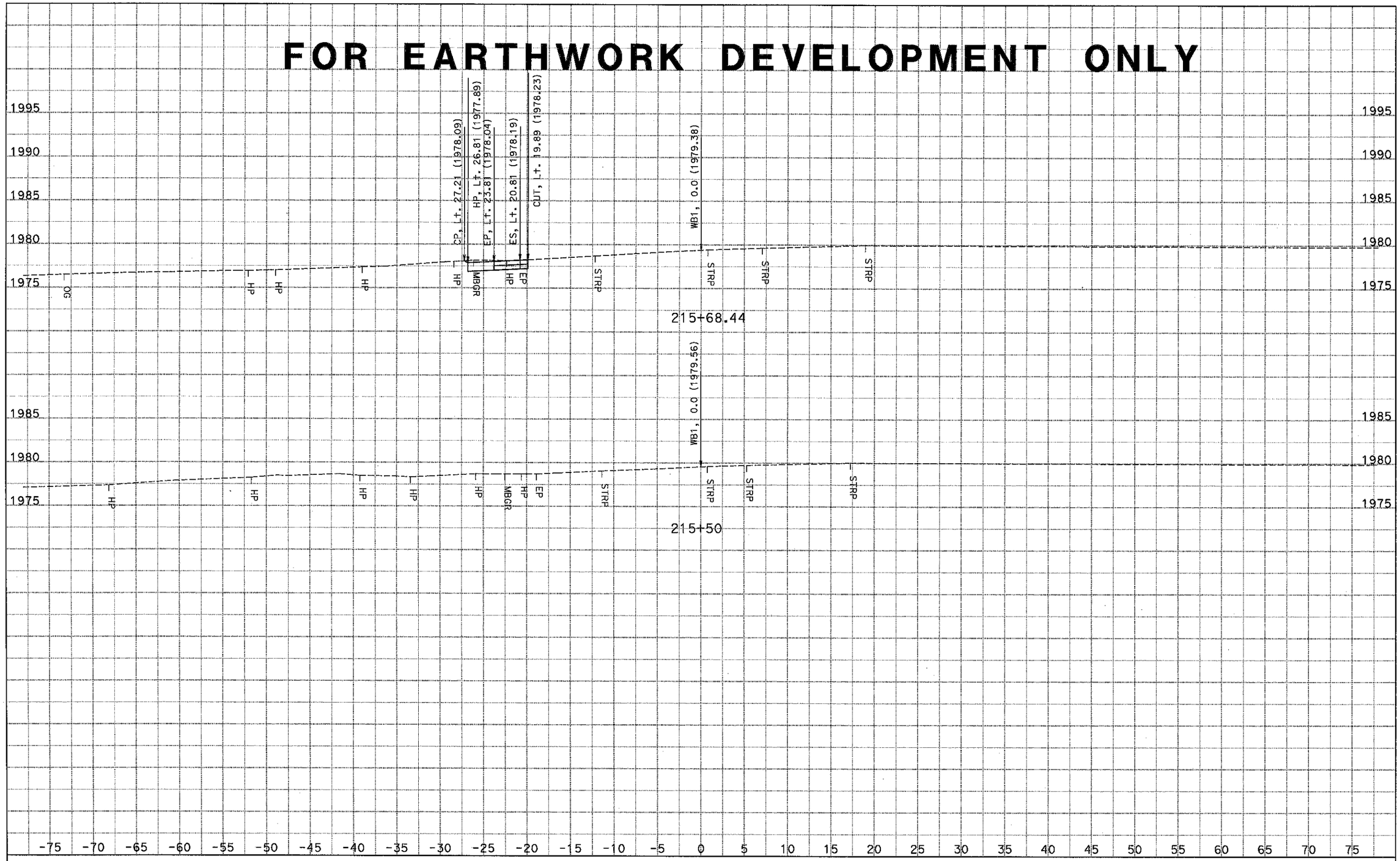

DATE: 11/20/2014
KC Project: 1410060
File: S:\tahanh\design\1c4204\survey\1410060\wb1\des.ear

CONTRACT: 0Y90U4
DIST/CO/RTE/PM: 10-SJ-99-PM 18.4/23.0
PROJECT ID: 1015000055

SCALE: 1" = 5' Horiz.
1" = 5' Vert.

All Dimensions are US Survey Feet

WB1
CROSS SECTIONS
SHEET 1 OF 16

FOR EARTHWORK DEVELOPMENT ONLY

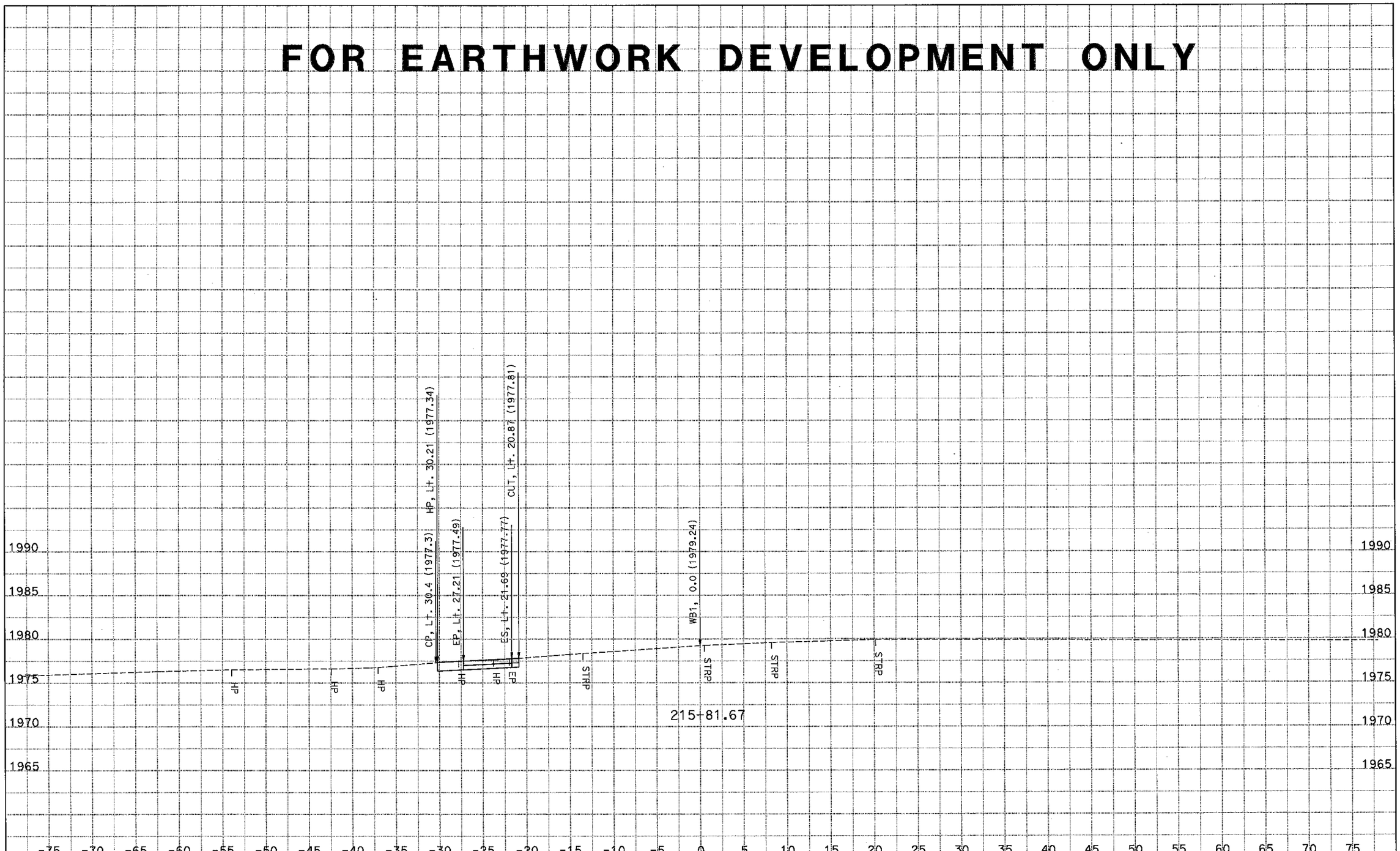

DATE: 11/20/2014

KC Project: 1410060 File: S:\tahanh\design\1c4204\survey\1410060\wb1\des.ear

CONTRACT: 0Y90U4

DIST/CO/RTE/PM: 10-SJ-99-PM 18.4/23.0

PROJECT ID: 1015000055

SCALE: 1" = 5' Horiz.
1" = 5' Vert.

All Dimensions are US Survey Feet

WB1
CROSS SECTIONS

SHEET 2 OF 16

FOR EARTHWORK DEVELOPMENT ONLY

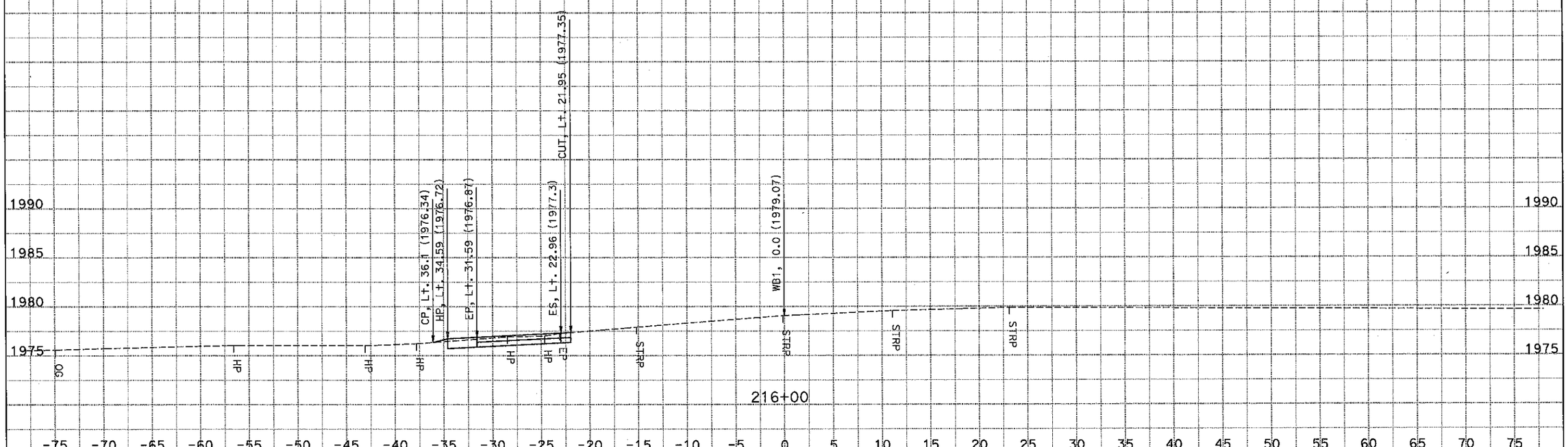

DATE: 11/20/2014
KC Project: 1410060
File: S:\tahanh\design\1c4204\survey\1410060\wb1\des.ear

CONTRACT: 0Y90U4
DIST/CO/RTE/PM: 10-SJ-99-PM 18.4/23.0
PROJECT ID: 1015000055

SCALE: 1" = 5' Horiz.
1" = 5' Vert.

All Dimensions are US Survey Feet

WB1
CROSS SECTIONS
SHEET 3 OF 16

FOR EARTHWORK DEVELOPMENT ONLY

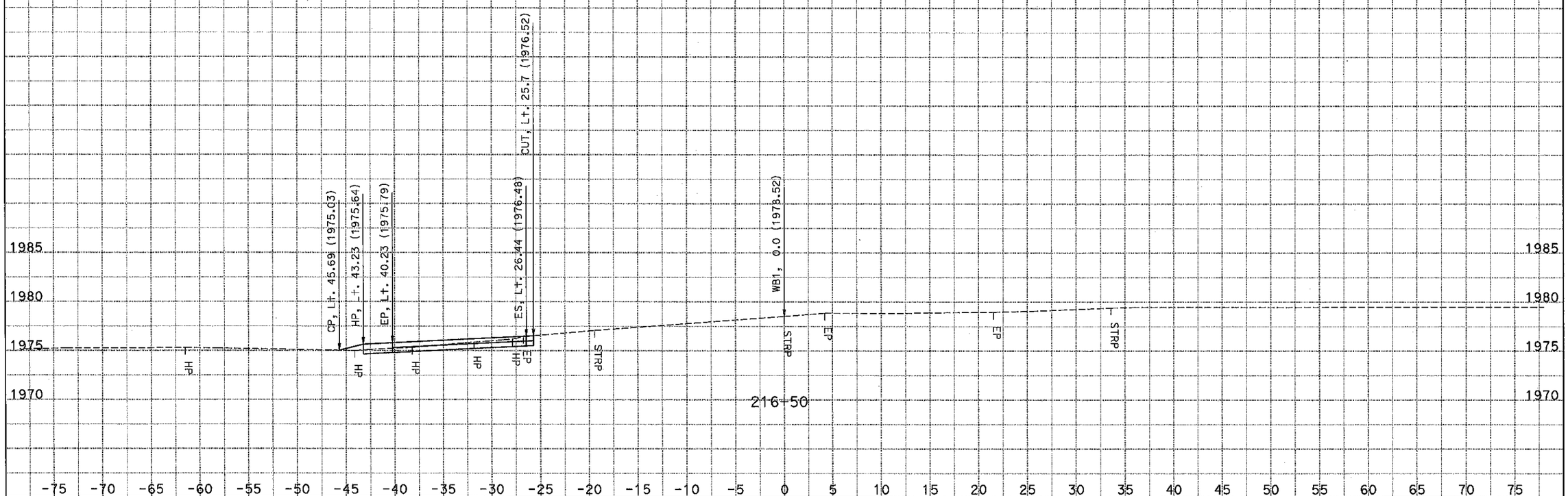

CONTRACT: 0Y90U4

DIST/CO/RTE/PM: 10-SJ-99-PM 18.4/23.0

PROJECT ID: 1015000055

SCALE: 1" = 5' Horiz.
1" = 5' Vert.

All Dimensions are US Survey Feet

DATE: 11/20/2014

KC Project: 1410060 File: S:\tahanh\design\1c4204\survey\1410060\wb1\des.ear

WB1

CROSS SECTIONS

SHEET 4 OF 16

FOR EARTHWORK DEVELOPMENT ONLY

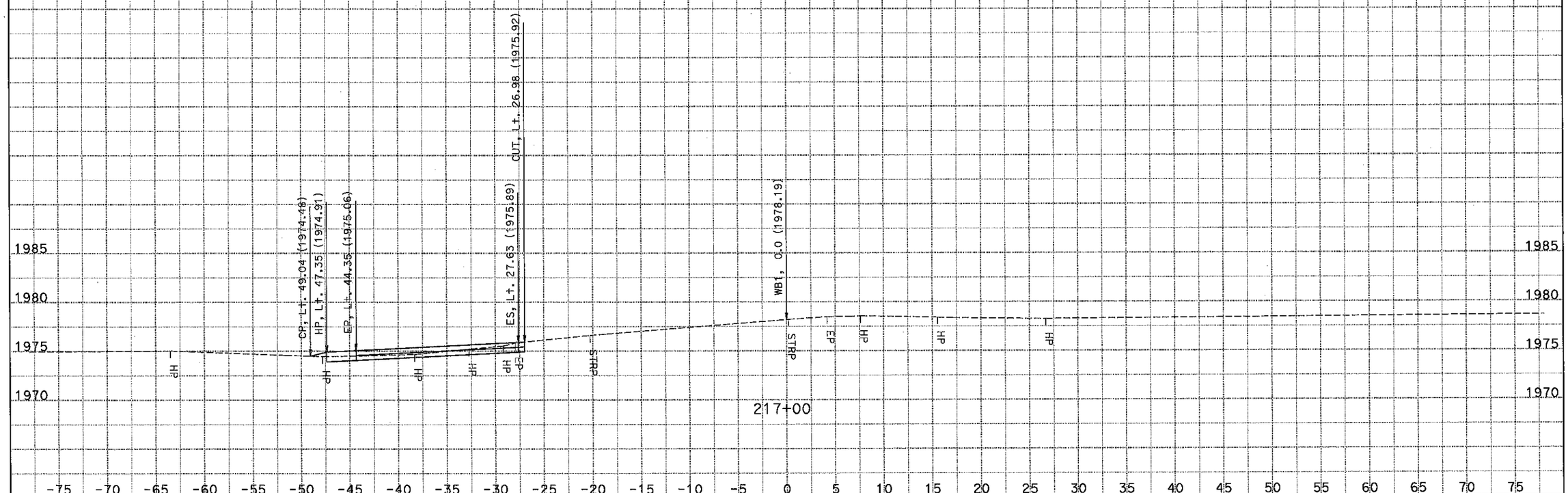

DATE: 11/20/2014

KC Project: 1410060 File: S:\tahanh\design\1c4204\survey\1410060\wb1\des.ear

CONTRACT: 0Y90U4

DIST/CO/RTE/PM: 10-SJ-99-PM 18.4/23.0

PROJECT ID: 1015000055

SCALE: 1" = 5' Horiz.
1" = 5' Vert.

All Dimensions are US Survey Feet

WB1
CROSS SECTIONS
SHEET 5 OF 16

FOR EARTHWORK DEVELOPMENT ONLY

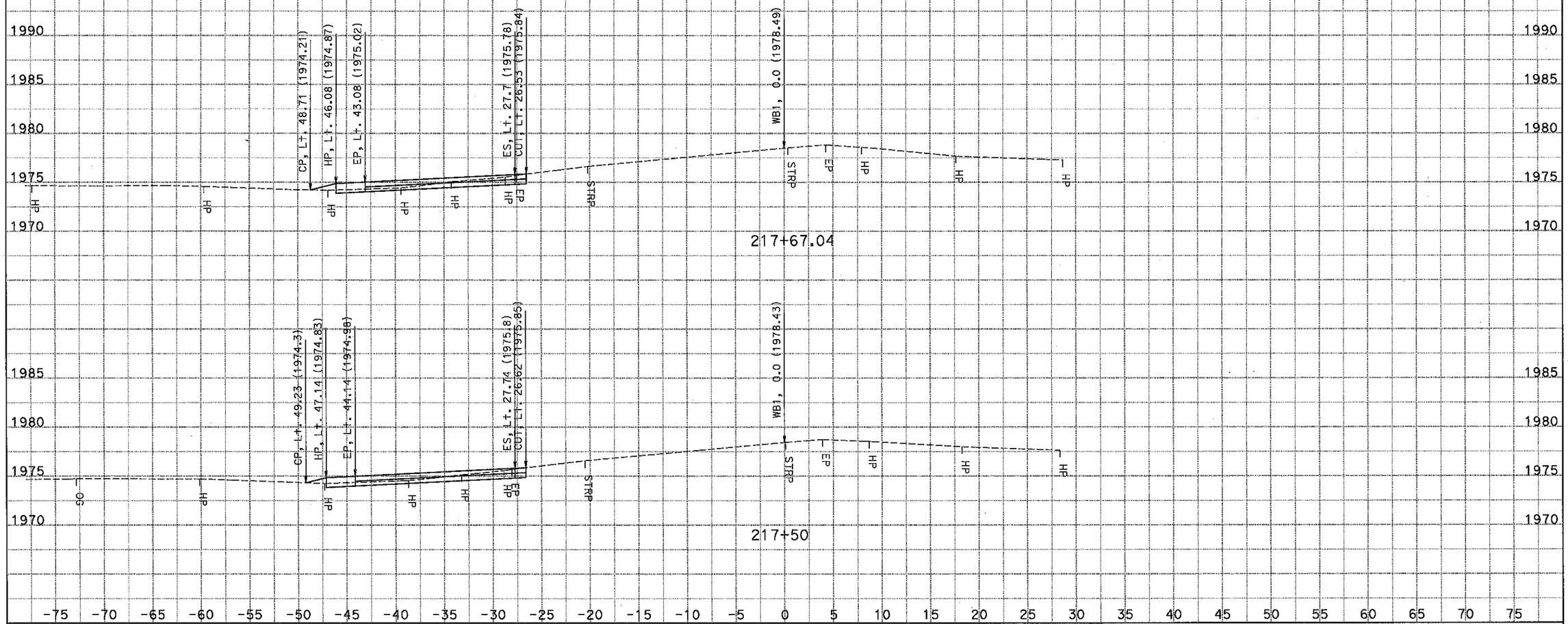

DATE: 11/20/2014
KC Project: 1410060
File: S:\tahanh\design\1c4204\survey\1410060\wb1\des.ear

CONTRACT: 0Y90U4
DIST/CO/RTE/PM: 10-SJ-99-PM 18.4/23.0
PROJECT ID: 1015000055

SCALE: 1" = 5' Horiz.
1" = 5' Vert.

All Dimensions are US Survey Feet

WB1
CROSS SECTIONS
SHEET 6 OF 16

FOR EARTHWORK DEVELOPMENT ONLY

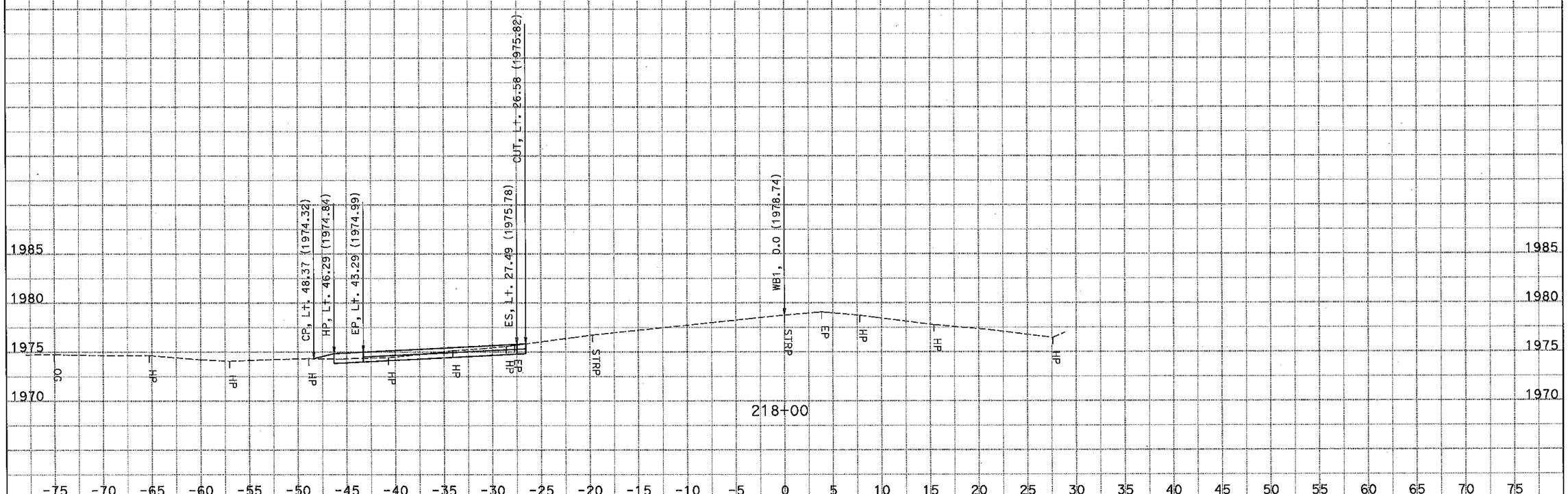

DATE: 11/20/2014
KC Project: 1410060
File: S:\tahanh\design\1c4204\survey\1410060\wb1\des.ear

CONTRACT: 0Y90U4
DIST/CO/RTE/PM: 10-SJ-99-PM 18.4/23.0
PROJECT ID: 1015000055

SCALE: 1" = 5' Horiz.
1" = 5' Vert.

All Dimensions are US Survey Feet

WB1
CROSS SECTIONS
SHEET 7 OF 16

FOR EARTHWORK DEVELOPMENT ONLY

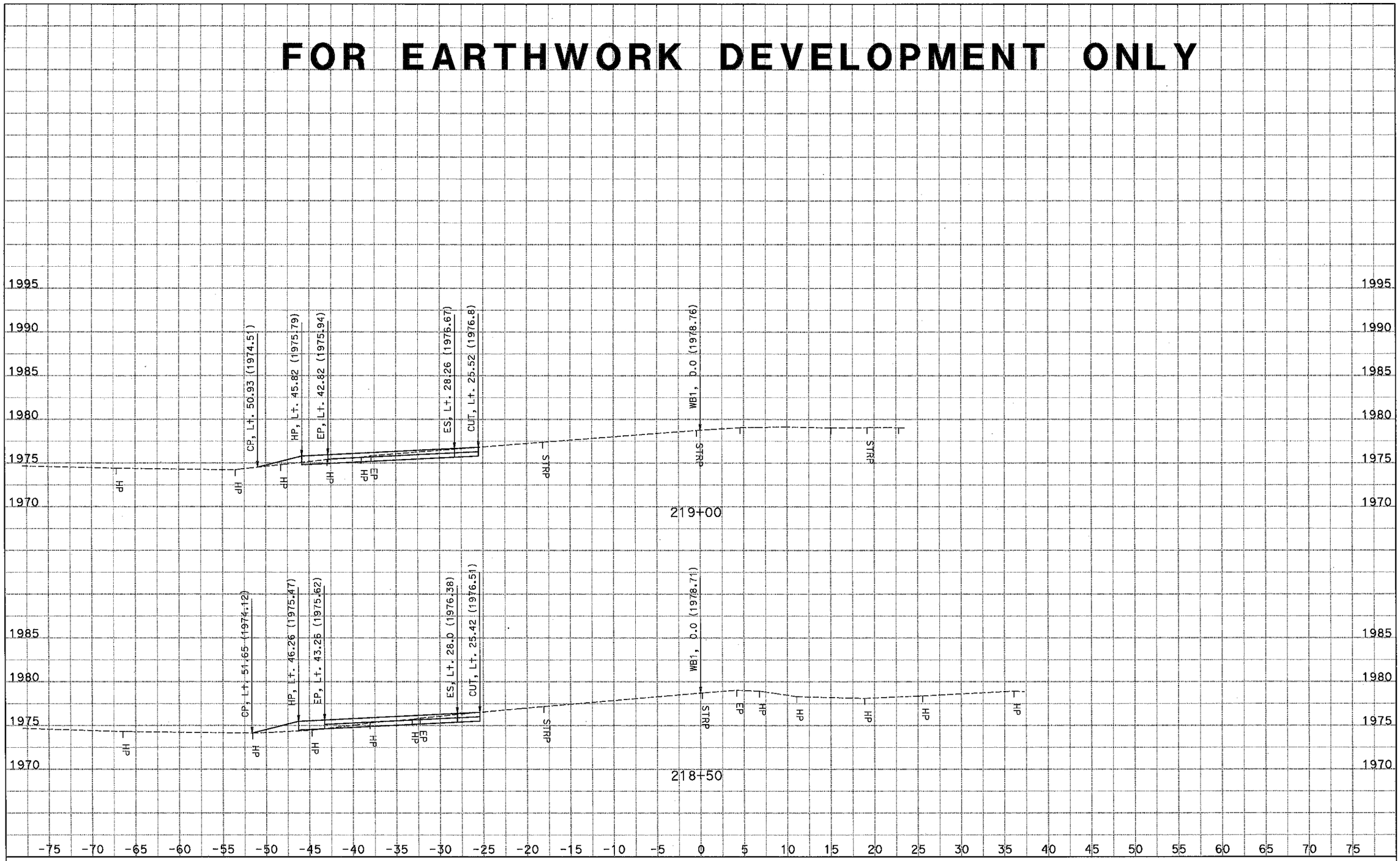

DATE: 11/20/2014
KC Project: 1410060
File: S:\tahanh\design\1c4204\survey\1410060\wb1\des.ear

CONTRACT: 0Y90U4
DIST/CO/RTE/PM: 10-SJ-99-PM 18.4/23.0
PROJECT ID: 1015000055

SCALE: 1" = 5' Horiz.
1" = 5' Vert.

All Dimensions are US Survey Feet

WB1
CROSS SECTIONS
SHEET 8 OF 16

FOR EARTHWORK DEVELOPMENT ONLY

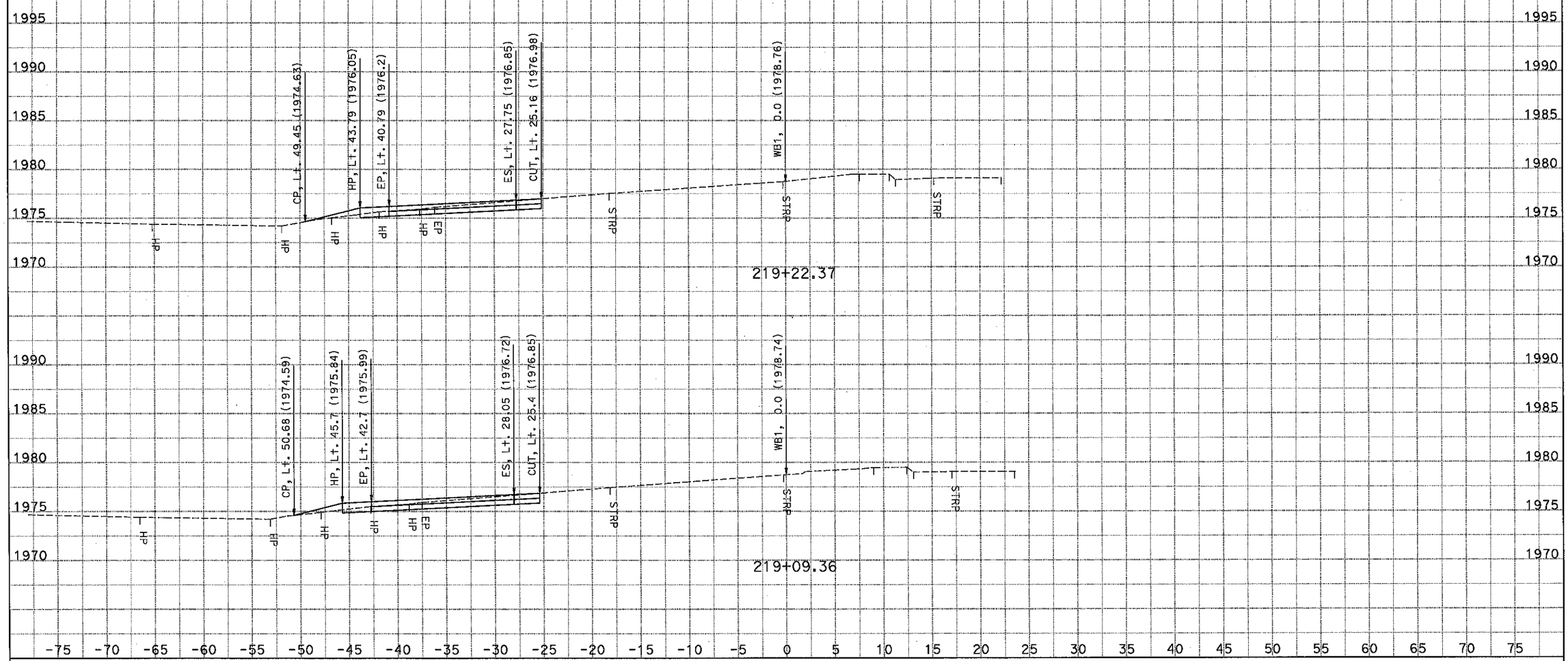

DATE: 11/20/2014
KC Project: 1410060 File: S:\tahanh\design\1c4204\survey\1410060\wb1\des.ear

CONTRACT: 0Y90U4
DIST/CO/RTE/PM: 10-SJ-99-PM 18.4/23.0
PROJECT ID: 1015000055

SCALE: 1" = 5' Horiz.
1" = 5' Vert.

All Dimensions are US Survey Feet

WB1
CROSS SECTIONS
SHEET 9 OF 16

FOR EARTHWORK DEVELOPMENT ONLY

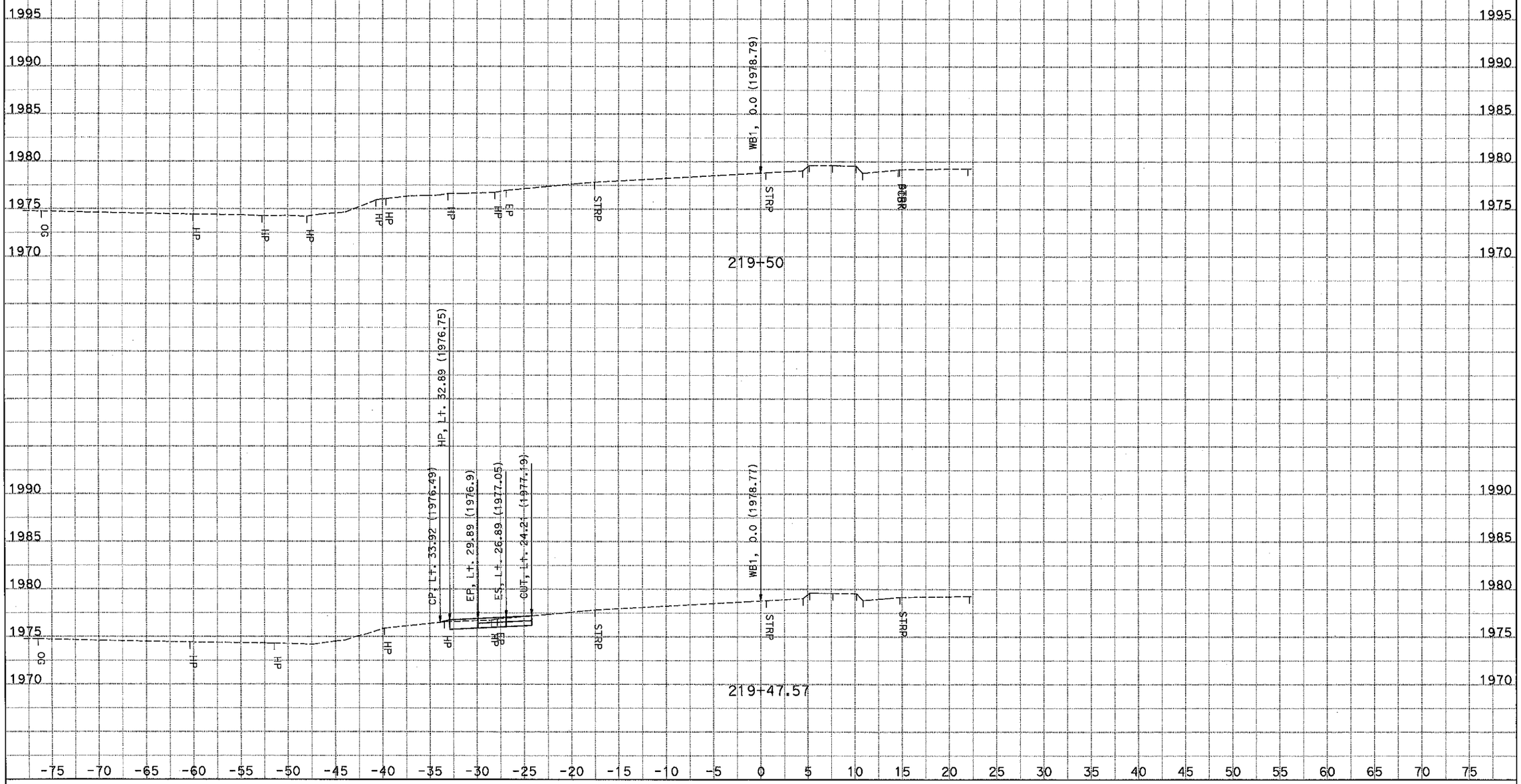

DATE: 11/20/2014
KC Project: 1410060 File: S:\tahanh\design\1c4204\survey\1410060\wb1\des.ear

CONTRACT: 0Y90U4
DIST/CO/RTE/PM: 10-SJ-99-PM 18.4/23.0
PROJECT ID: 1015000055

SCALE: 1" = 5' Horiz.
1" = 5' Vert.
All Dimensions are US Survey Feet

WB1
CROSS SECTIONS
SHEET 10 OF 16

FOR EARTHWORK DEVELOPMENT ONLY

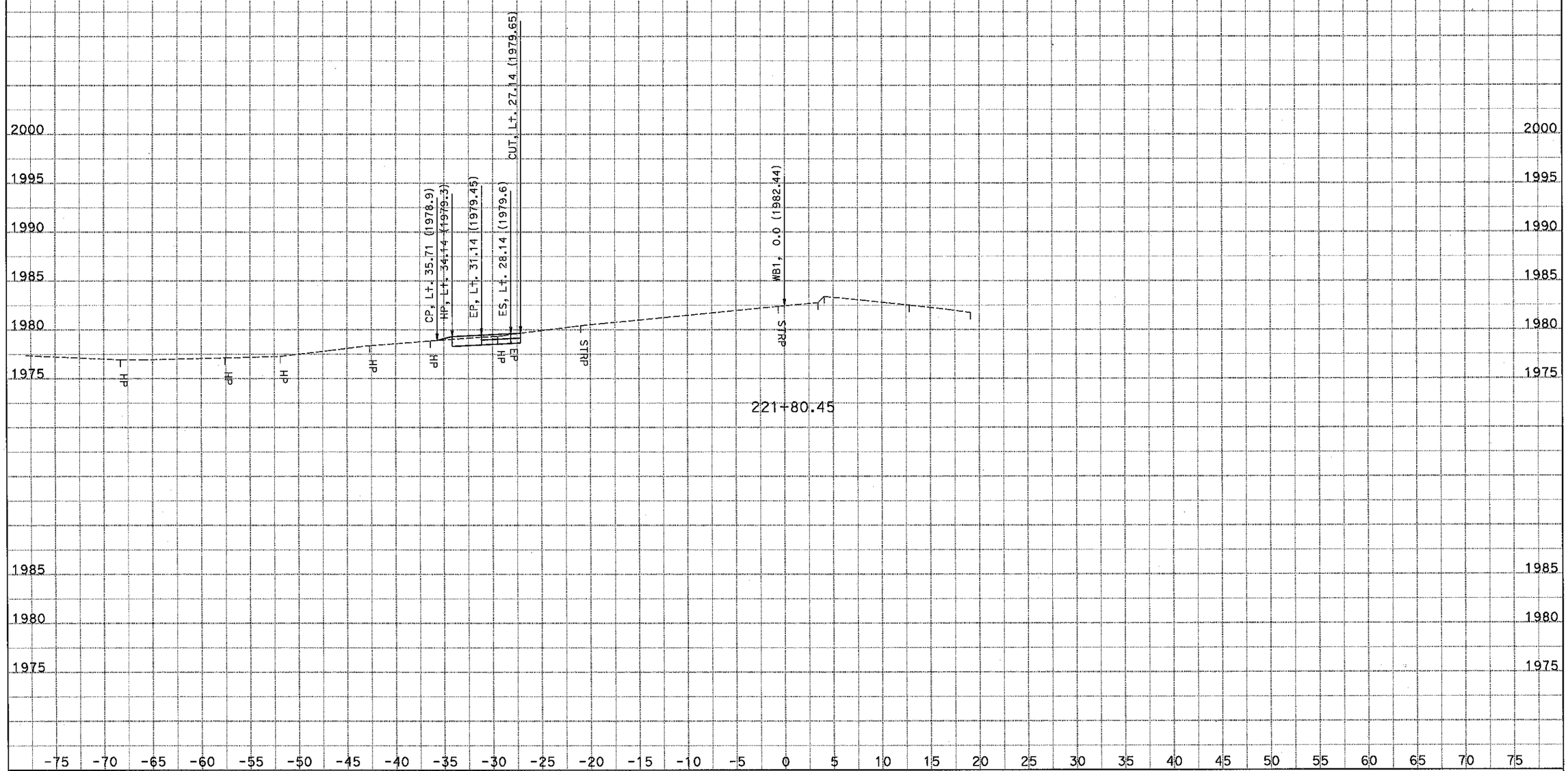

CONTRACT: 0Y90U4

DIST/CO/RTE/PM: 10-SJ-99-PM 18.4/23.0

PROJECT ID: 1015000055

DATE: 11/20/2014

KC Project: 1410060

File: S:\tahanh\design\1c4204\survey\1410060\wb1\des.ear

SCALE: 1" = 5' Horiz.
1" = 5' Vert.

All Dimensions are US Survey Feet

WB1
CROSS SECTIONS

SHEET 11 OF 16

FOR EARTHWORK DEVELOPMENT ONLY

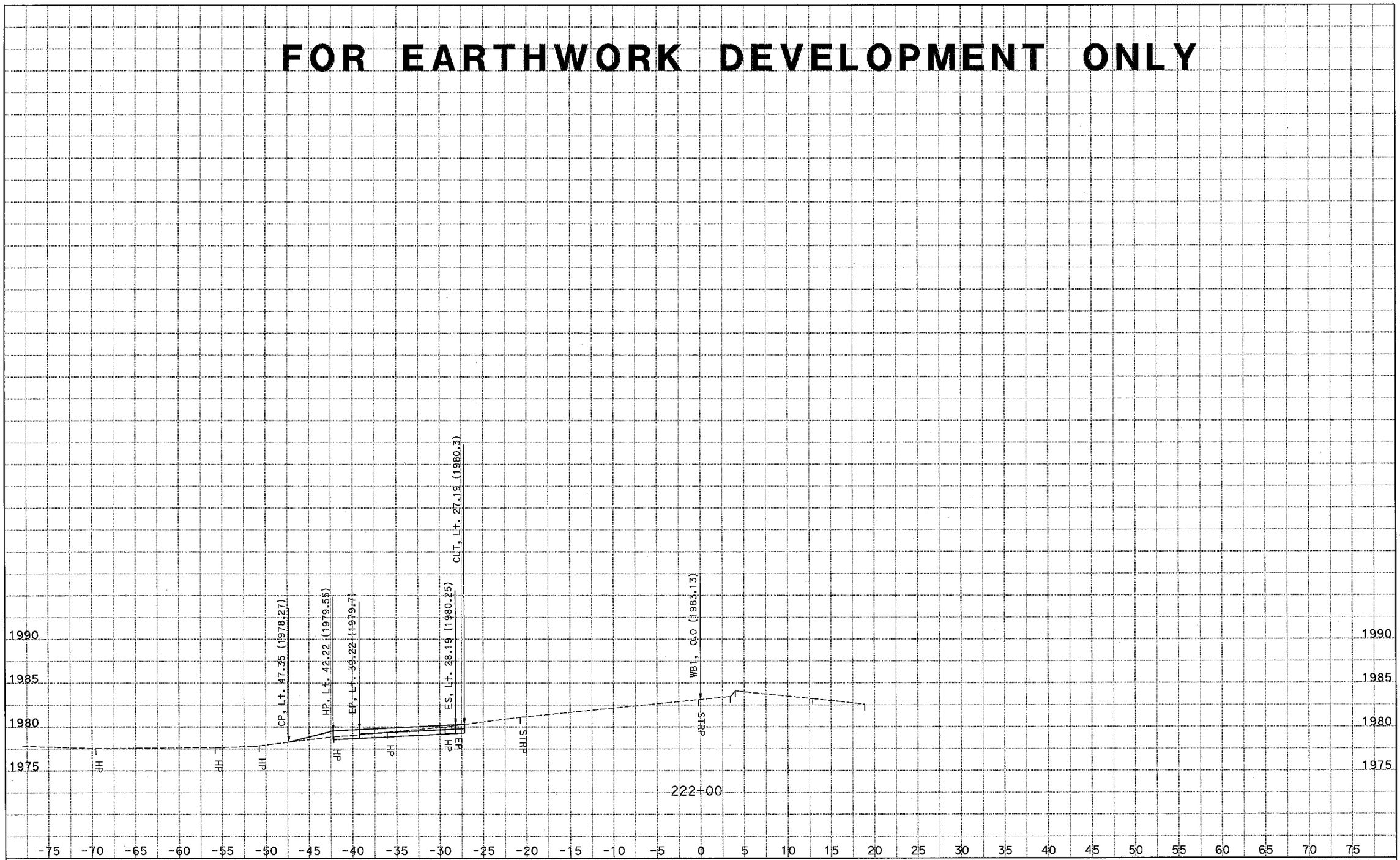

DATE: 11/20/2014
KC Project: 1410060
File: S:\tahanh\design\1c4204\survey\1410060\wb1\des.ear

CONTRACT: 0Y90U4
DIST/CO/RTE/PM: 10-SJ-99-PM 18.4/23.0
PROJECT ID: 1015000055

SCALE: 1" = 5' Horiz.
1" = 5' Vert.
All Dimensions are US Survey Feet

WB1
CROSS SECTIONS
SHEET 12 OF 16

FOR EARTHWORK DEVELOPMENT ONLY

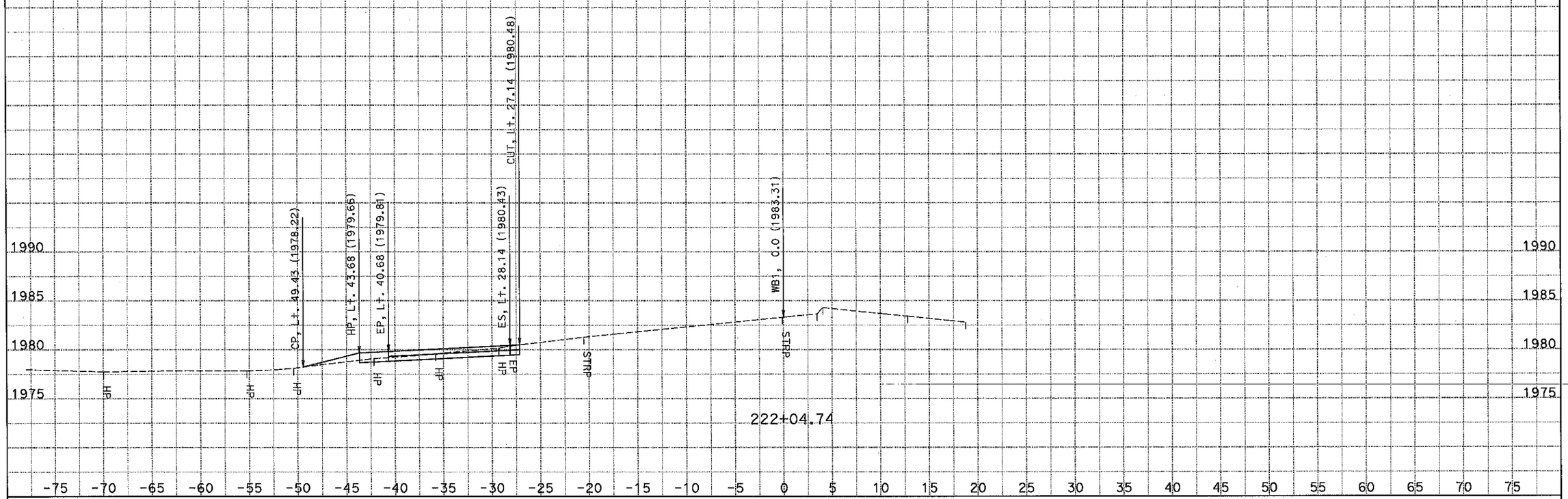

CONTRACT: 0Y90U4

DATE: 11/20/2014

DIST/CO/RTE/PM: 10-SJ-99-PM 18.4/23.0

KC Project: 1410060

File: S:\tahanh\design\1c4204\survey\1410060\wb1\des.ear

PROJECT ID: 1015000055

SCALE: 1" = 5' Horiz.
1" = 5' Vert.

All Dimensions are US Survey Feet

WB1
CROSS SECTIONS

SHEET 13 OF 16

FOR EARTHWORK DEVELOPMENT ONLY

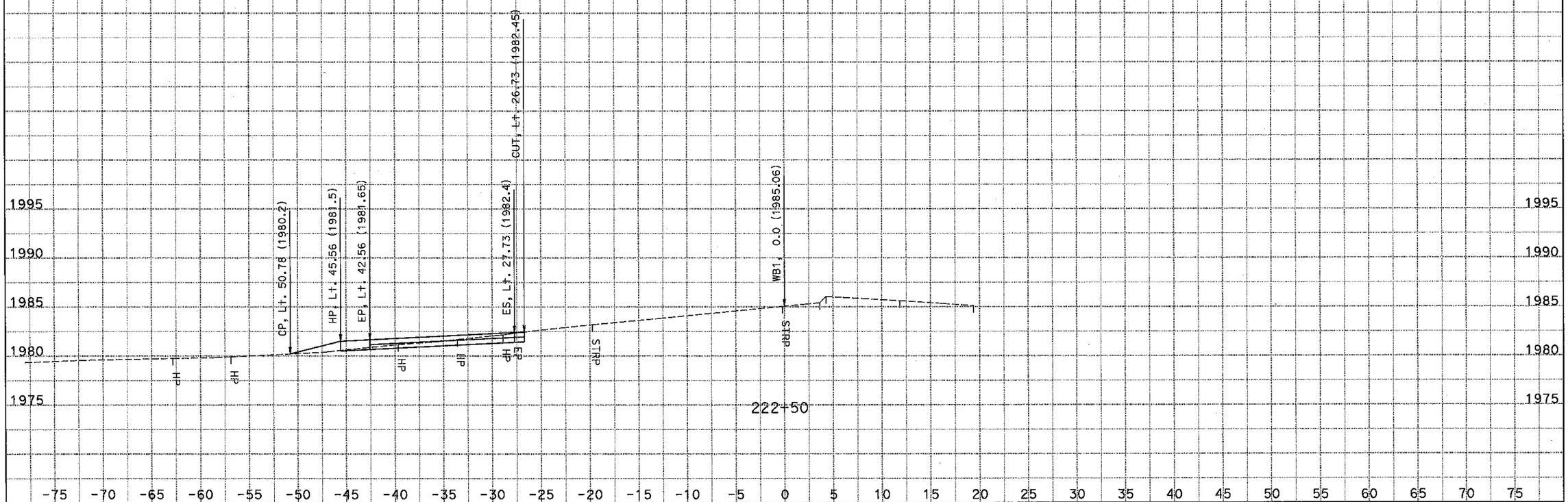

DATE: 11/20/2014
KC Project: 1410060 File: S:\tahanh\design\1c4204\survey\1410060\wb1\des.ear

CONTRACT: 0Y90U4
DIST/CO/RTE/PM: 10-SJ-99-PM 18.4/23.0
PROJECT ID: 1015000055

SCALE: 1" = 5' Horiz.
1" = 5' Vert.
All Dimensions are US Survey Feet

WB1
CROSS SECTIONS
SHEET 14 OF 16

FOR EARTHWORK DEVELOPMENT ONLY

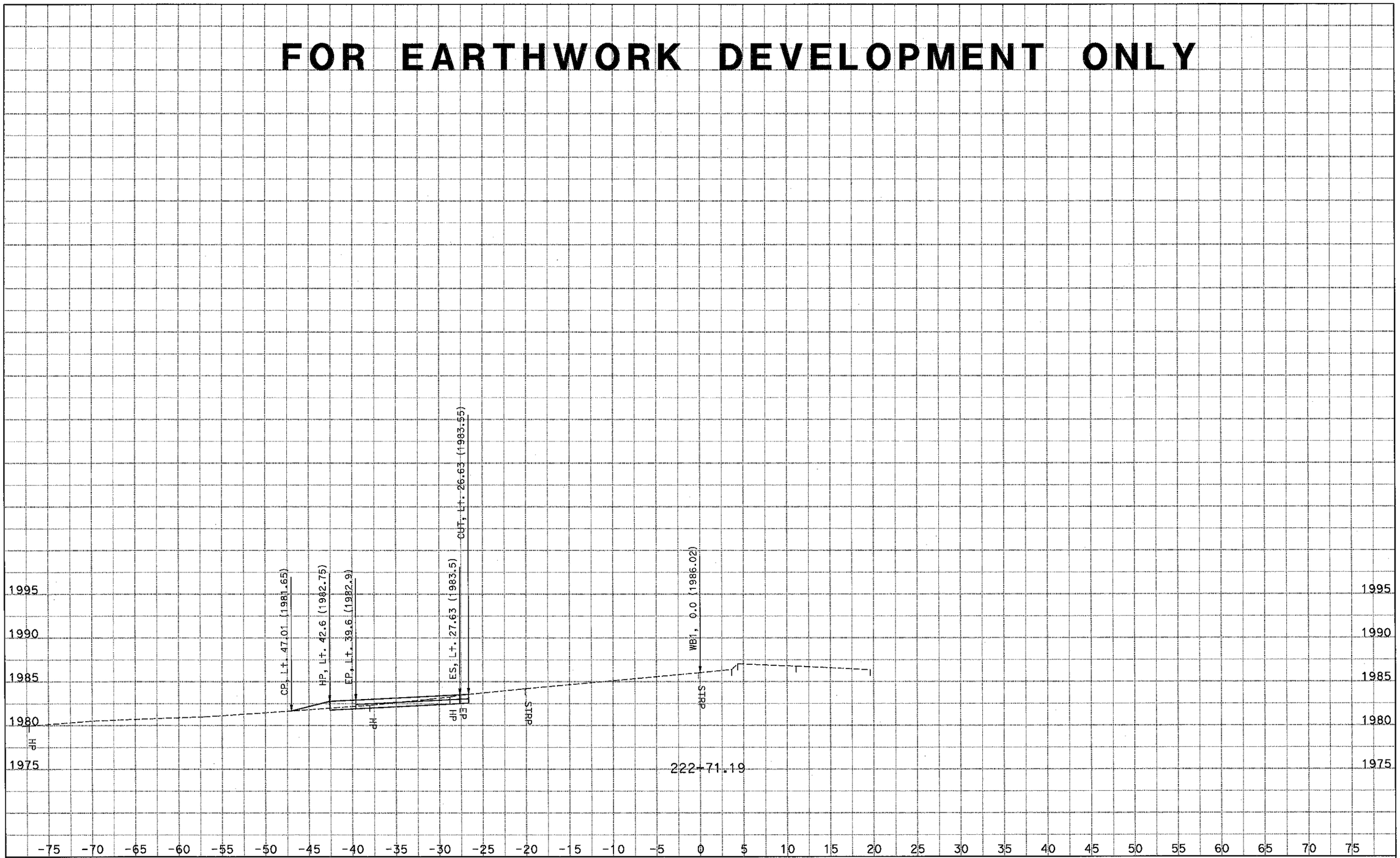

DATE: 11/20/2014
KC Project: 1410060 File: S:\tahanh\design\1c4204\survey\1410060\wb1\des.ear

CONTRACT: 0Y90U4
DIST/CO/RTE/PM: 10-SJ-99-PM 18.4/23.0
PROJECT ID: 1015000055

SCALE: 1" = 5' Horiz.
1" = 5' Vert.
All Dimensions are US Survey Feet

WB1
CROSS SECTIONS
SHEET 15 OF 16

FOR EARTHWORK DEVELOPMENT ONLY

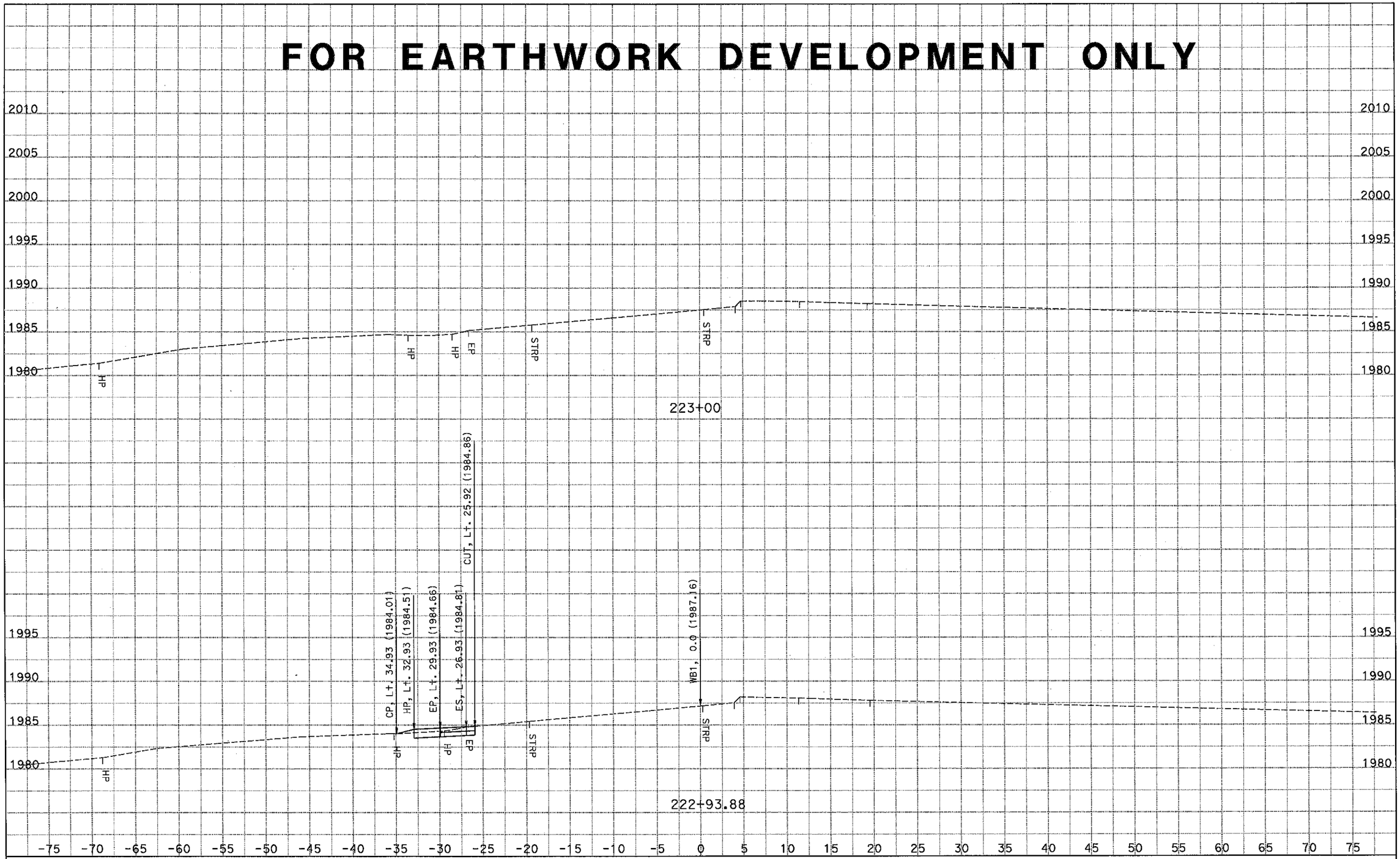

DATE: 11/20/2014
KC Project: 1410060 File: S:\tahanh\design\1c4204\survey\1410060\wb1\des.ear

CONTRACT: 0Y90U4
DIST/CO/RTE/PM: 10-SJ-99-PM 18.4/23.0
PROJECT ID: 1015000055

SCALE: 1" = 5' Horiz.
1" = 5' Vert.
All Dimensions are US Survey Feet

WB1
CROSS SECTIONS
SHEET 16 OF 16

FOR EARTHWORK DEVELOPMENT ONLY

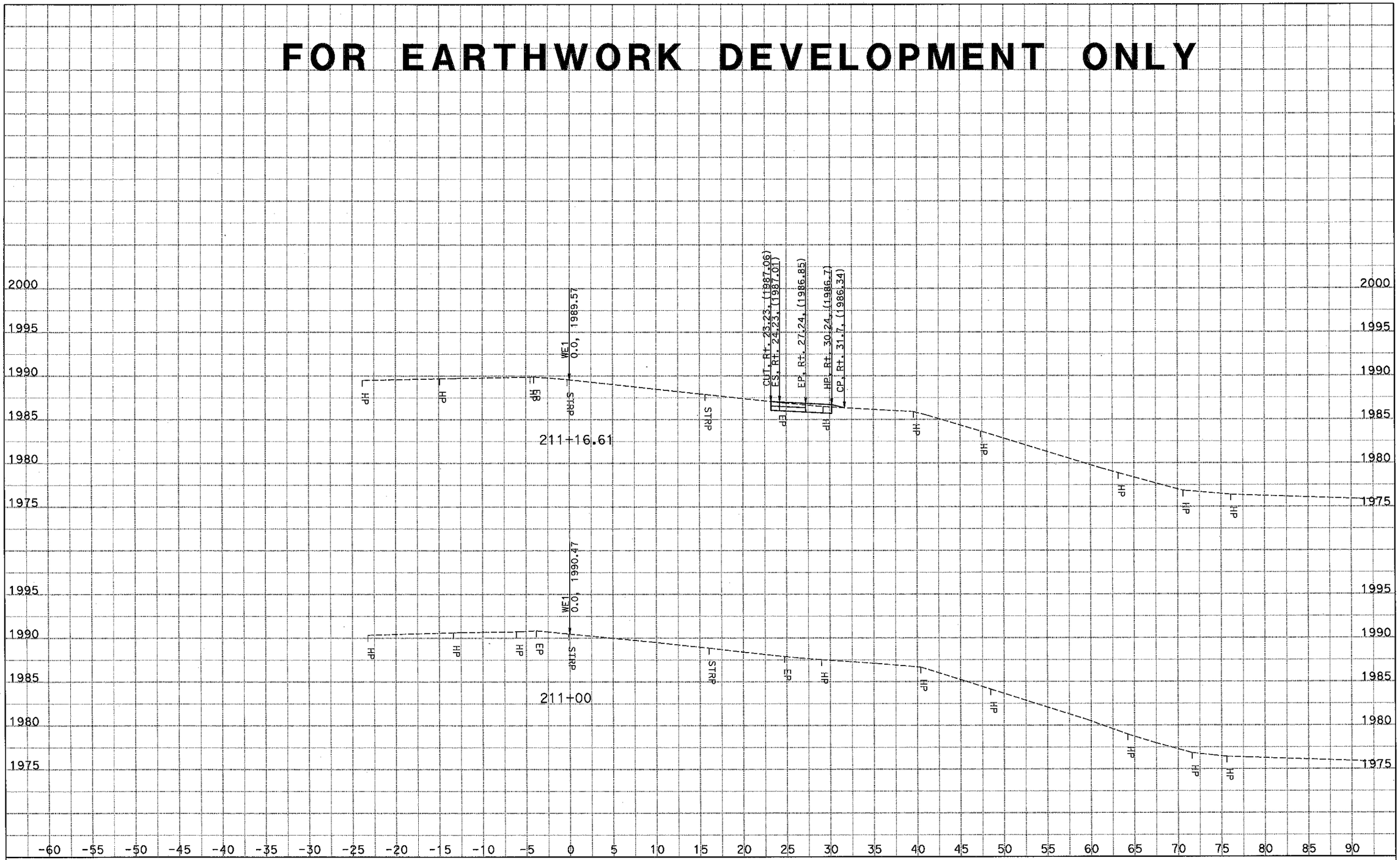

DATE: 11/20/2014
KC Project: 1410060 File: S:\tahanh\design\1c4204\survey\1410060\we1\des.ear

CONTRACT: 0Y90U4
DIST/CO/RTE/PM: 10-SJ-99-PM 18.4/23.0
PROJECT ID: 1015000055

SCALE: 1" = 5' Horiz.
1" = 5' Vert.
All Dimensions are US Survey Feet

WE1
CROSS SECTIONS
SHEET 1 OF 9

FOR EARTHWORK DEVELOPMENT ONLY

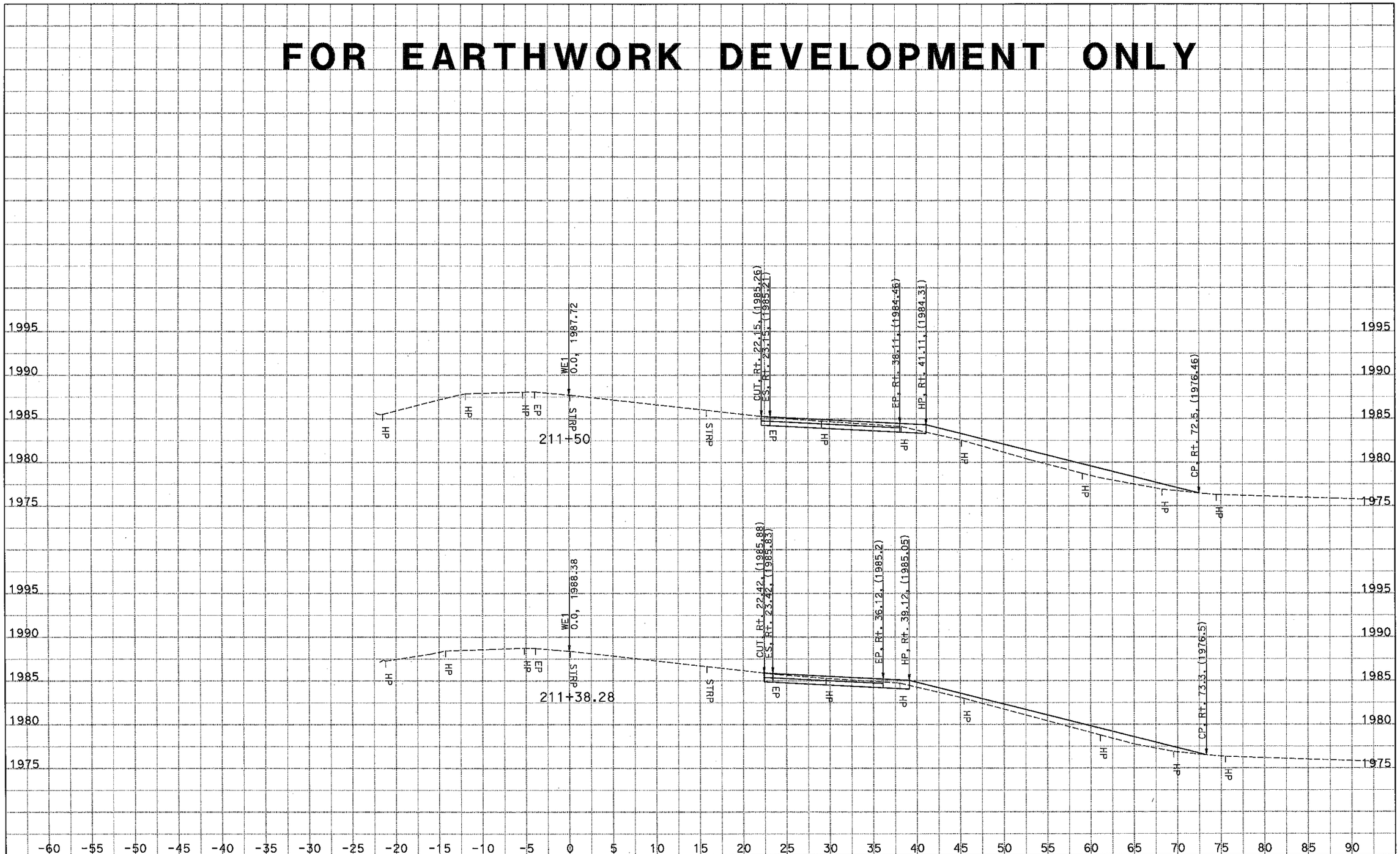

CONTRACT: 0Y90U4

DATE: 11/20/2014

KC Project: 1410060 File: S:\tahanh\design\1c4204\survey\1410060\we1\des.ear

DIST/CO/RTE/PM: 10-SJ-99-PM 18.4/23.0

PROJECT ID: 1015000055

SCALE: 1" = 5' Horiz.
1" = 5' Vert.

All Dimensions are US Survey Feet

WE1
CROSS SECTIONS

SHEET 2 OF 9

FOR EARTHWORK DEVELOPMENT ONLY

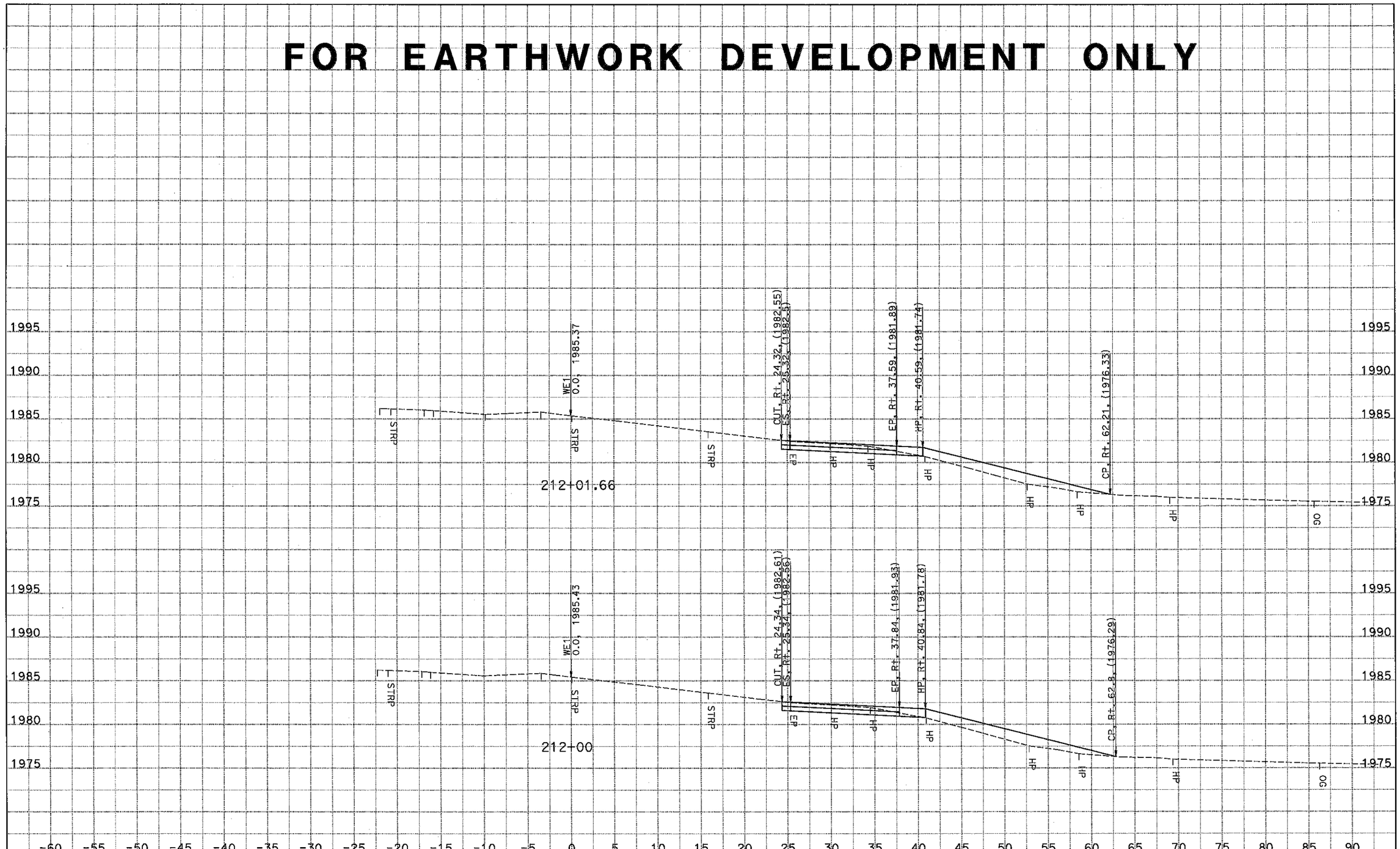

DATE: 11/20/2014
KC Project: 1410060
File: S:\tahanh\design\1c4204\survey\1410060\we1\des.ear

CONTRACT: 0Y90U4
DIST/CO/RTE/PM: 10-SJ-99-PM 18.4/23.0
PROJECT ID: 1015000055

SCALE: 1" = 5' Horiz.
1" = 5' Vert.

All Dimensions are US Survey Feet

WE1
CROSS SECTIONS
SHEET 3 OF 9

FOR EARTHWORK DEVELOPMENT ONLY

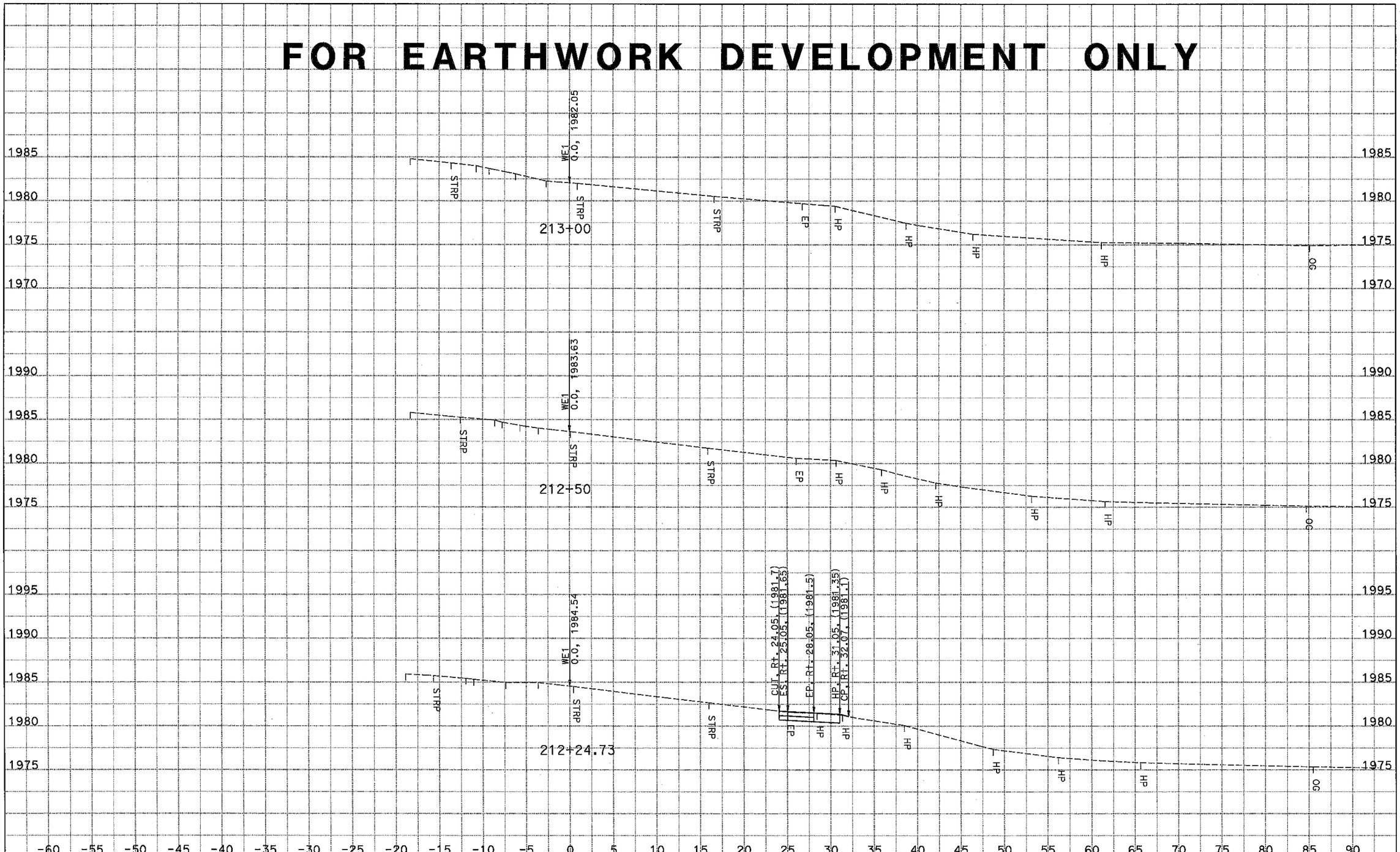

CONTRACT: 0Y90U4

DATE: 11/20/2014

DIST/CO/RTE/PM: 10-SJ-99-PM 18.4/23.0

SCALE: 1" = 5' Horiz.
1" = 5' Vert.

WE1
CROSS SECTIONS

KC Project: 1410060

File: S:\tahanh\design\1c4204\survey\1410060\we1\des.ear

PROJECT ID: 1015000055

All Dimensions are US Survey Feet

SHEET 4 OF 9

FOR EARTHWORK DEVELOPMENT ONLY

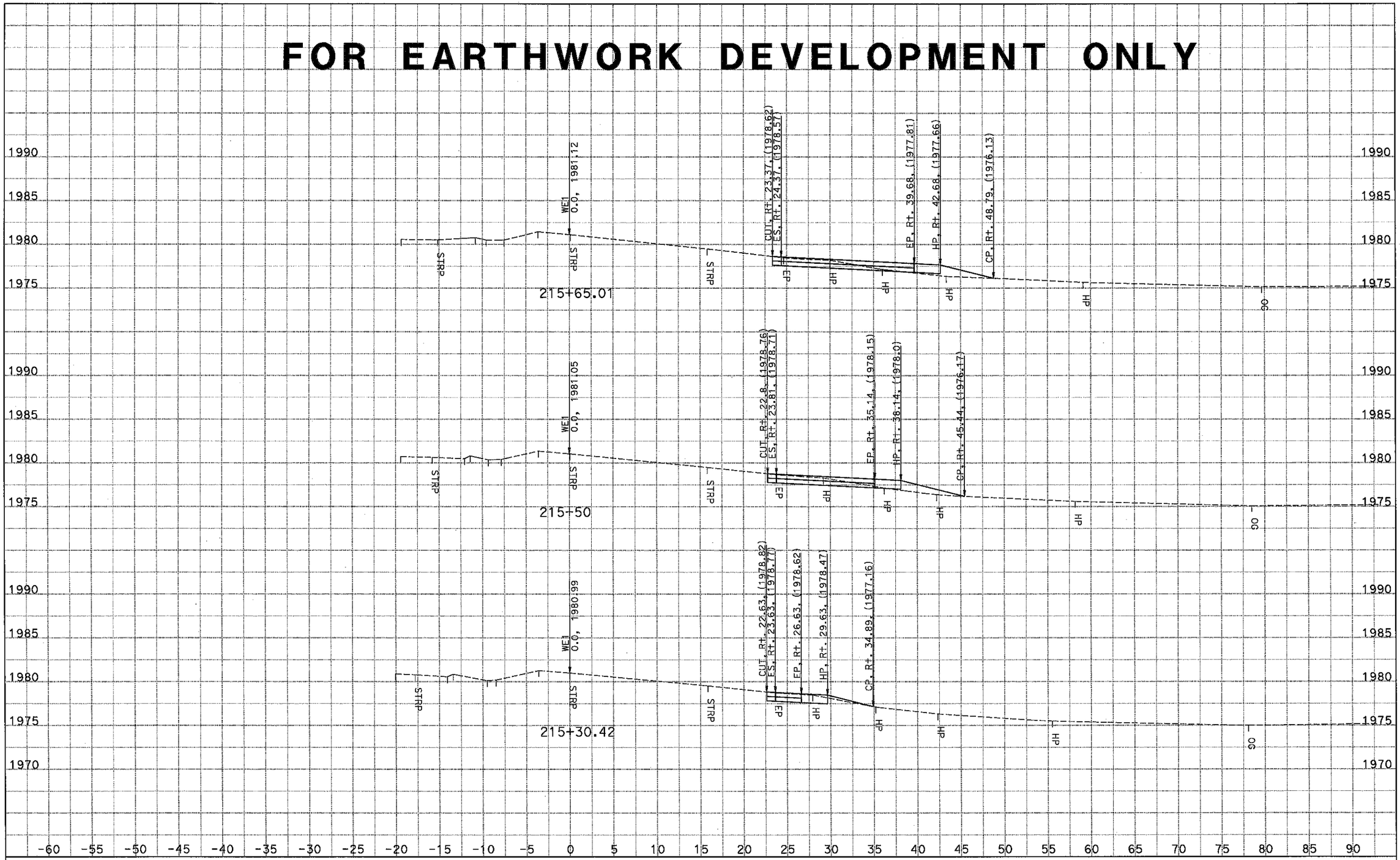

DATE: 11/20/2014
KC Project: 1410060
File: S:\tahanh\design\1c4204\survey\1410060\we1\des.ear

CONTRACT: 0Y90U4
DIST/CO/RTE/PM: 10-SJ-99-PM 18.4/23.0
PROJECT ID: 1015000055

SCALE: 1" = 5' Horiz.
1" = 5' Vert.
All Dimensions are US Survey Feet

WE1
CROSS SECTIONS
SHEET 5 OF 9

FOR EARTHWORK DEVELOPMENT ONLY

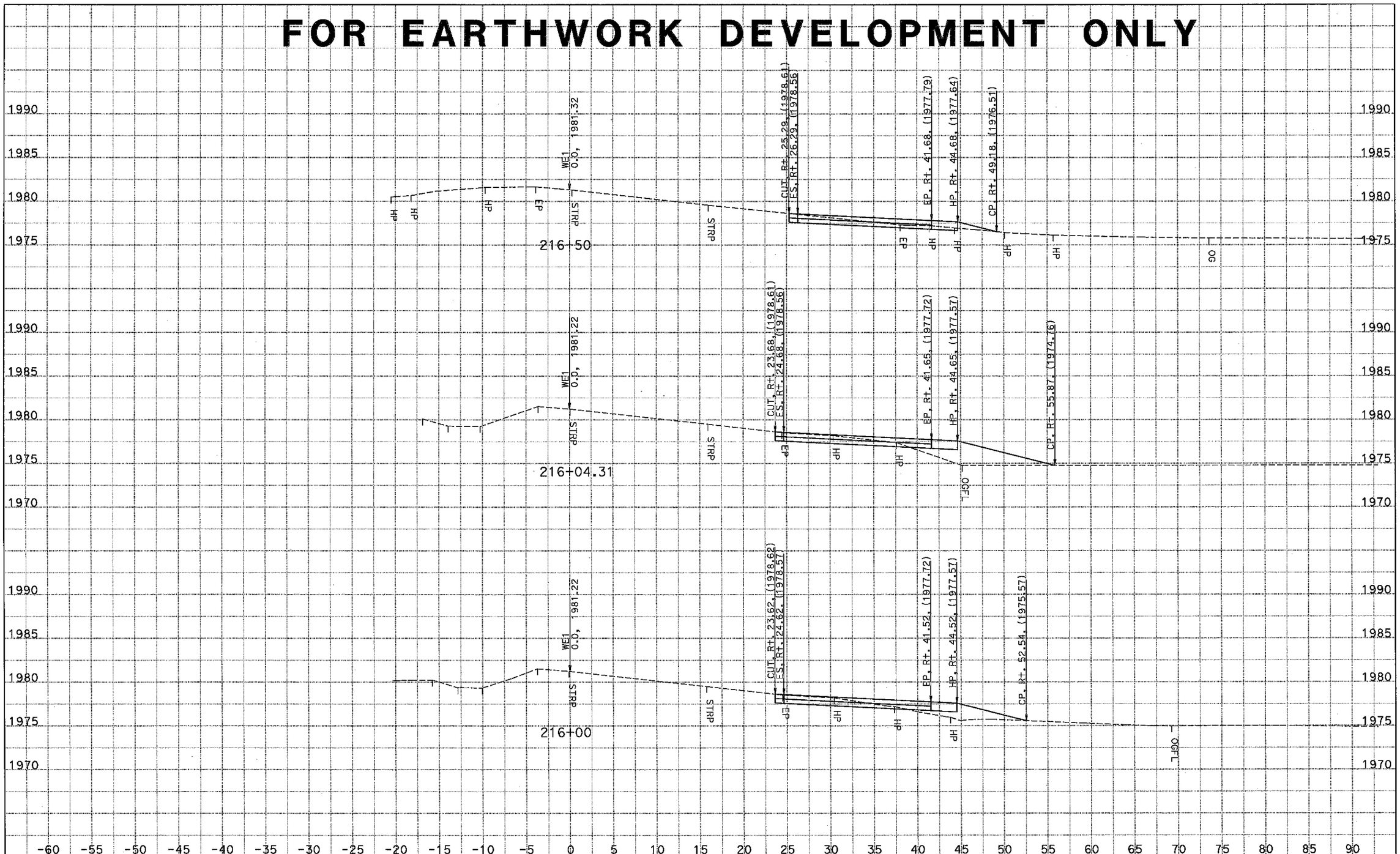

DATE: 11/20/2014
KC Project: 1410060 File: S:\tahanh\design\1c4204\survey\1410060\we1\des.ear

CONTRACT: 0Y90U4
DIST/CO/RTE/PM: 10-SJ-99-PM 18.4/23.0
PROJECT ID: 1015000055

SCALE: 1" = 5' Horiz.
1" = 5' Vert.
All Dimensions are US Survey Feet

WE1
CROSS SECTIONS
SHEET 6 OF 9

FOR EARTHWORK DEVELOPMENT ONLY

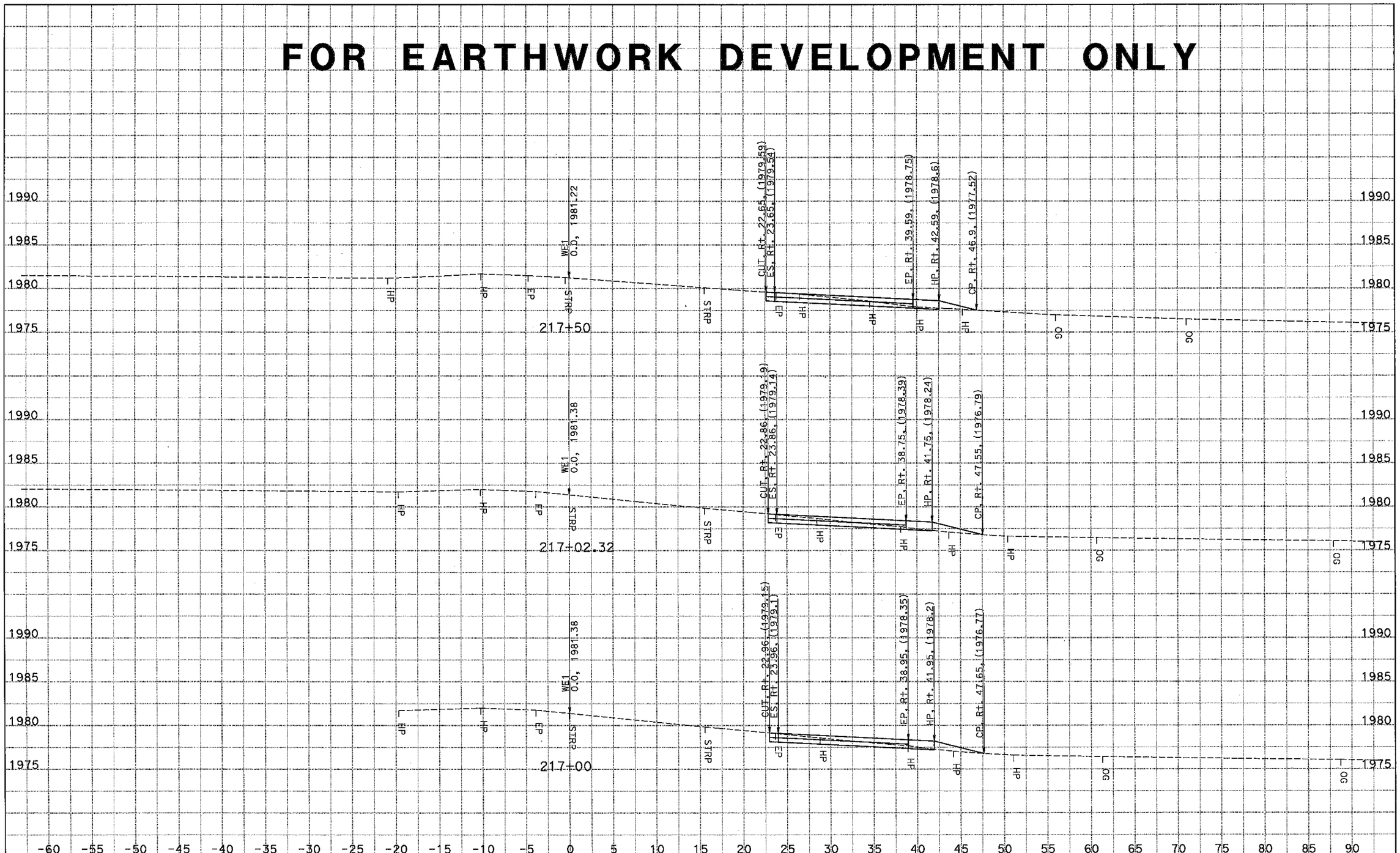

DATE: 11/20/2014
KC Project: 1410060
File: S:\tahanh\design\1c4204\survey\1410060\we1\des.ear

CONTRACT: 0Y90U4
DIST/CO/RTE/PM: 10-SJ-99-PM 18.4/23.0
PROJECT ID: 1015000055

SCALE: 1" = 5' Horiz.
1" = 5' Vert.

All Dimensions are US Survey Feet

WE1
CROSS SECTIONS
SHEET 7 OF 9

FOR EARTHWORK DEVELOPMENT ONLY

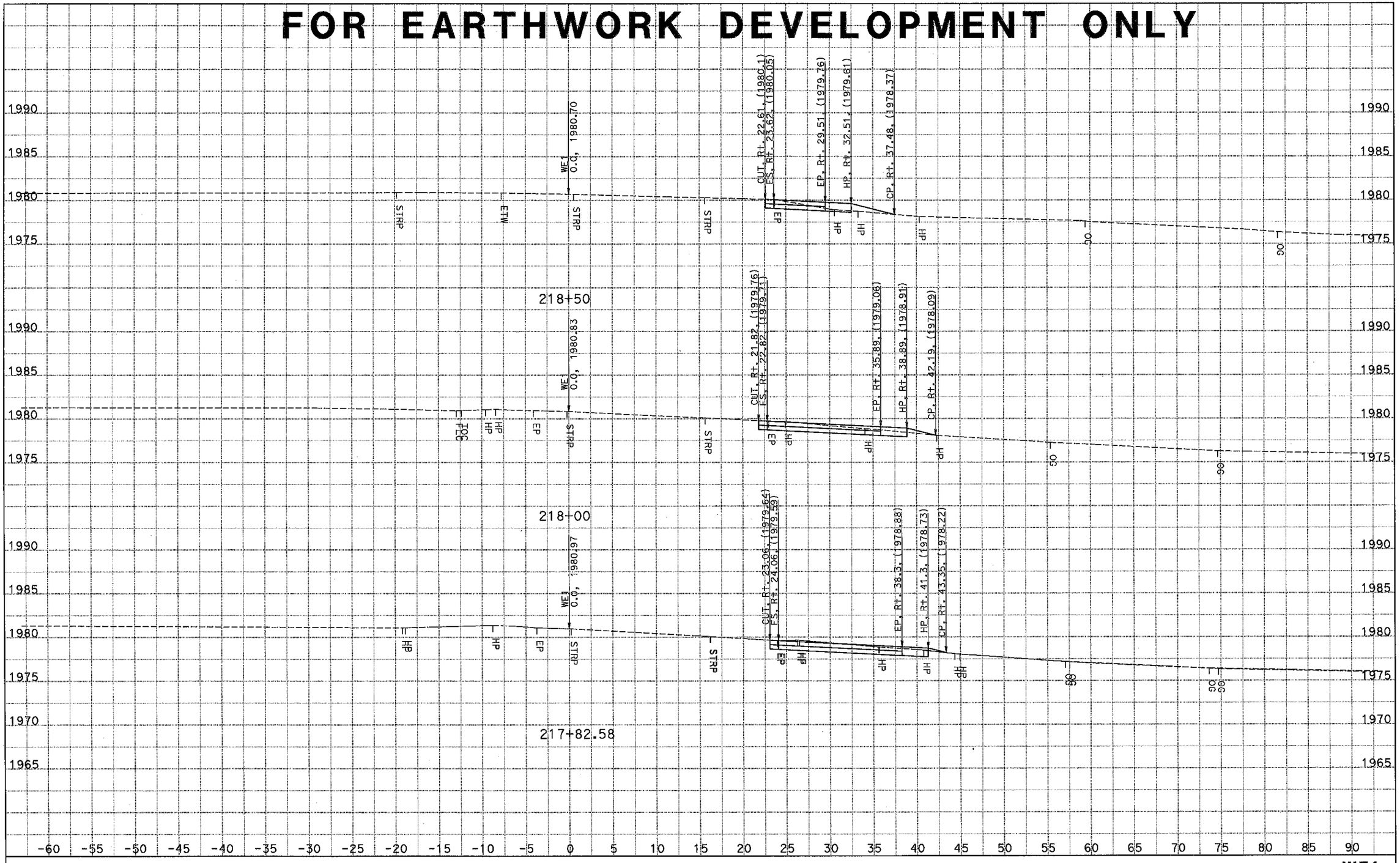

DATE: 11/20/2014

KC Project: 1410060 File: S:\tahanh\design\1c4204\survey\1410060\we1\des.ear

CONTRACT: 0Y90U4

DIST/CO/RTE/PM: 10-SJ-99-PM 18.4/23.0

PROJECT ID: 1015000055

SCALE: 1" = 5' Horiz.
1" = 5' Vert.

All Dimensions are US Survey Feet

WE1
CROSS SECTIONS

SHEET 8 OF 9

FOR EARTHWORK DEVELOPMENT ONLY

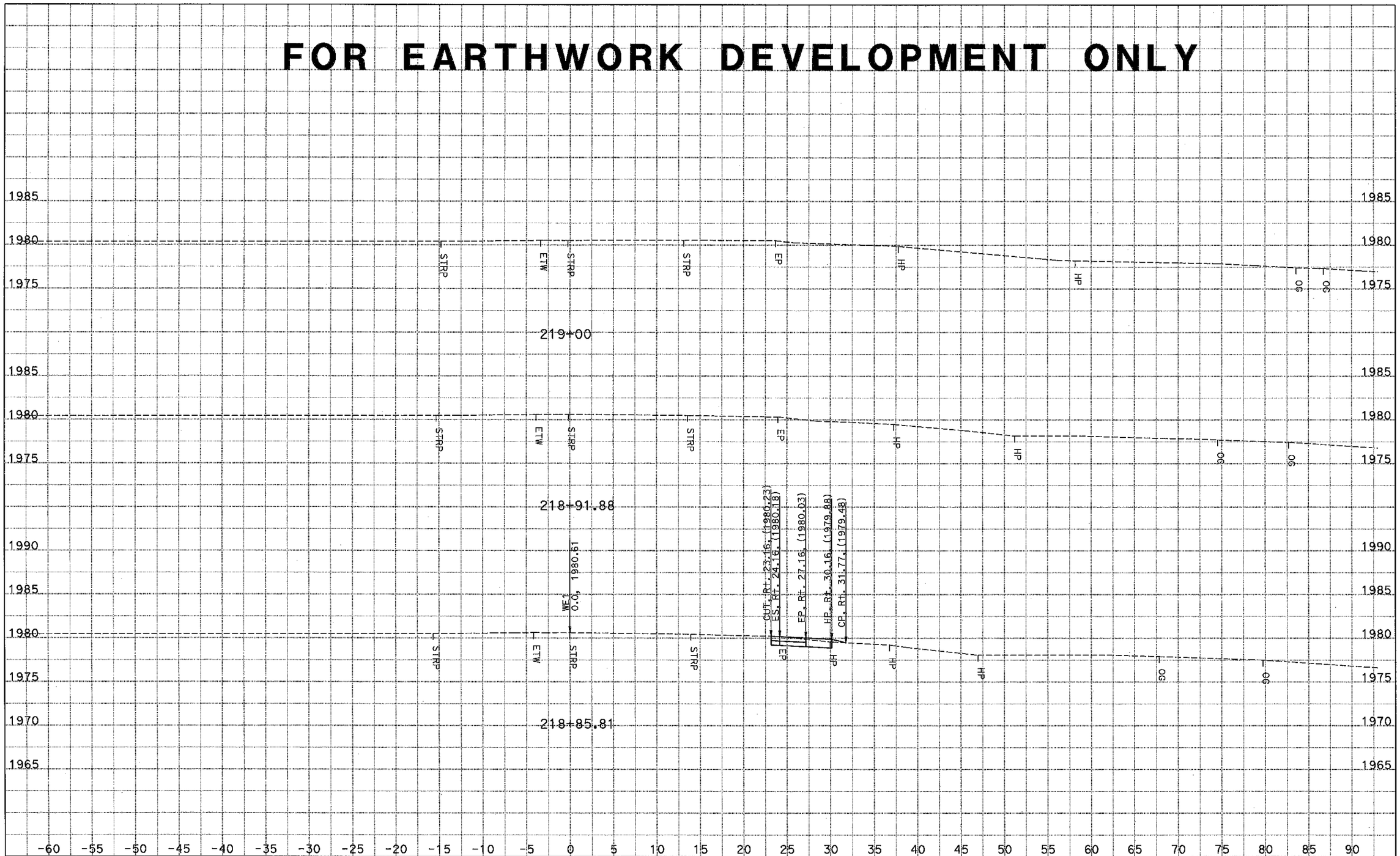

CONTRACT: 0Y90U4

DIST/CO/RTE/PM: 10-SJ-99-PM 18.4/23.0

PROJECT ID: 1015000055

SCALE: 1" = 5' Horiz.
1" = 5' Vert.

All Dimensions are US Survey Feet

DATE: 11/20/2014

KC Project: 1410060

File: S:\tahanh\design\1c4204\survey\1410060\we1\des.ear

WE1

CROSS SECTIONS

SHEET 9 OF 9

FOR EARTHWORK DEVELOPMENT ONLY

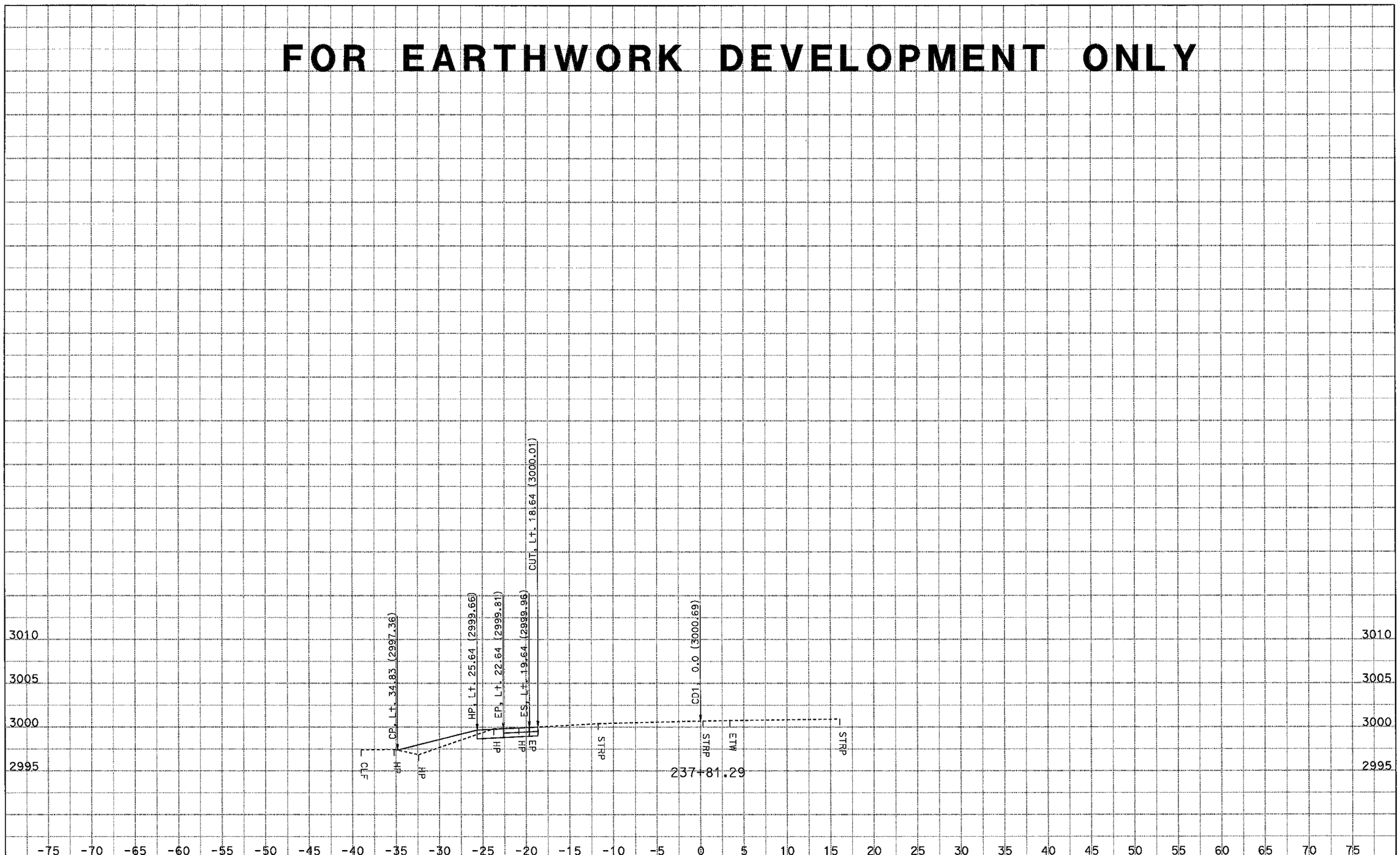

CONTRACT: 0Y90U4

DATE: 11/20/2014

DIST/CO/RTE/PM: 10-SJ-99-PM 18.4/23.0

SCALE: 1" = 5' Horiz.
1" = 5' Vert.

CD1
CROSS SECTIONS

KC Project: 1410060 File: S:\tahanh\design\1c4204\survey\1410060\cd1\des.ear PROJECT ID: 1015000055

All Dimensions are US Survey Feet

SHEET 1 OF 19

FOR EARTHWORK DEVELOPMENT ONLY

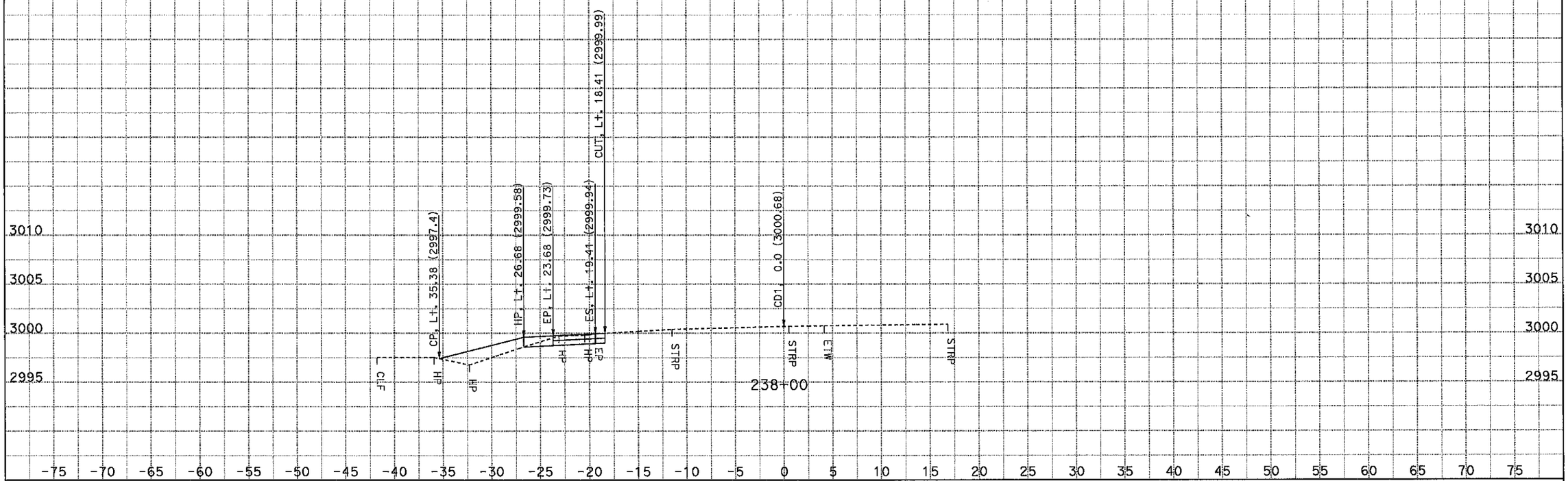

CONTRACT: 0Y90U4

DIST/CO/RTE/PM: 10-SJ-99-PM 18.4/23.0

SCALE: 1" = 5' Horiz.
1" = 5' Vert.

All Dimensions are US Survey Feet

CD1
CROSS SECTIONS
SHEET 2 OF 19

DATE: 11/20/2014

KC Project: 1410060 File: S:\tahanh\design\1c4204\survey\1410060\cd1\des.ear PROJECT ID: 1015000055

FOR EARTHWORK DEVELOPMENT ONLY

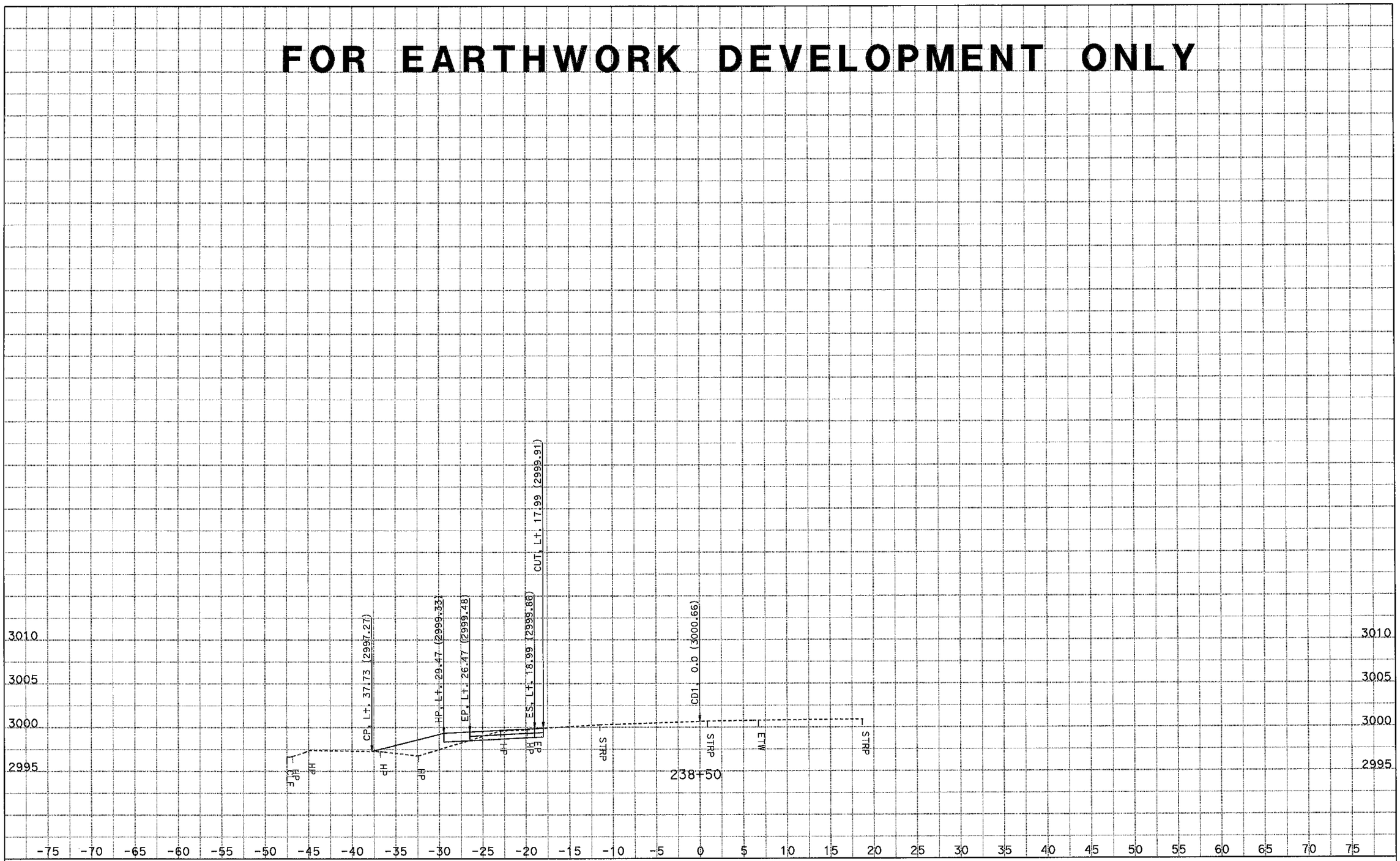

DATE: 11/20/2014
KC Project: 1410060

File: S:\tahanh\design\1c4204\survey\1410060\cd1\des.ear

CONTRACT: 0Y90U4
DIST/CO/RTE/PM: 10-SJ-99-PM 18.4/23.0
PROJECT ID: 1015000055

SCALE: 1" = 5' Horiz.
1" = 5' Vert.

All Dimensions are US Survey Feet

CD1
CROSS SECTIONS
SHEET 3 OF 19

FOR EARTHWORK DEVELOPMENT ONLY

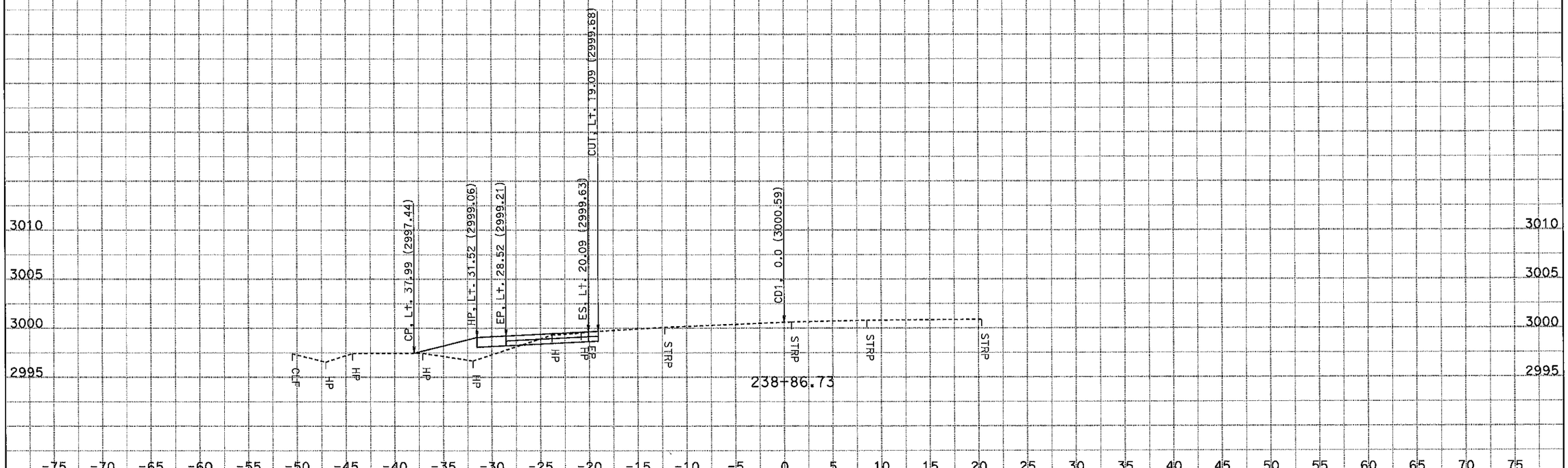

DATE: 11/20/2014
KC Project: 1410060

File: S:\tahanh\design\1c4204\survey\1410060\cd1\des.ear

CONTRACT: 0Y90U4
DIST/CO/RTE/PM: 10-SJ-99-PM 18.4/23.0
PROJECT ID: 1015000055

SCALE: 1" = 5' Horiz.
1" = 5' Vert.

All Dimensions are US Survey Feet

CD1
CROSS SECTIONS
SHEET 4 OF 19

FOR EARTHWORK DEVELOPMENT ONLY

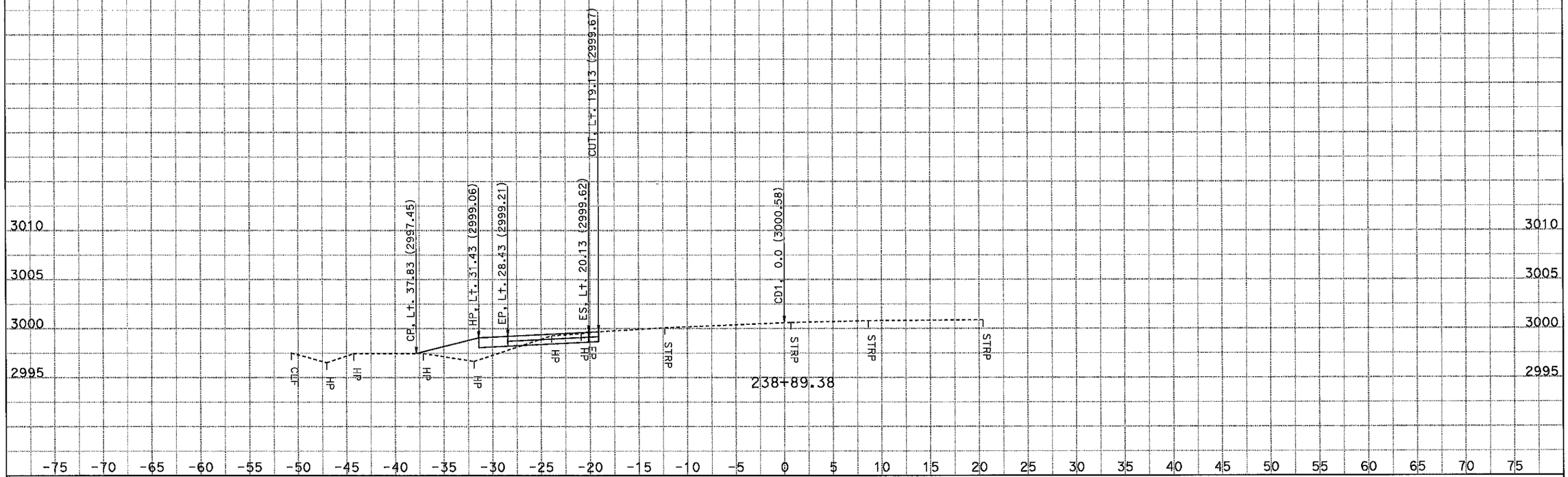

DATE: 11/20/2014

KC Project: 1410060

File: S:\tahanh\design\1c4204\survey\1410060\cd1\des.ear

CONTRACT: 0Y90U4

DIST/CO/RTE/PM: 10-SJ-99-PM 18.4/23.0

PROJECT ID: 1015000055

SCALE: 1" = 5' Horiz.
1" = 5' Vert.

All Dimensions are US Survey Feet

CD1
CROSS SECTIONS

SHEET 5 OF 19

FOR EARTHWORK DEVELOPMENT ONLY

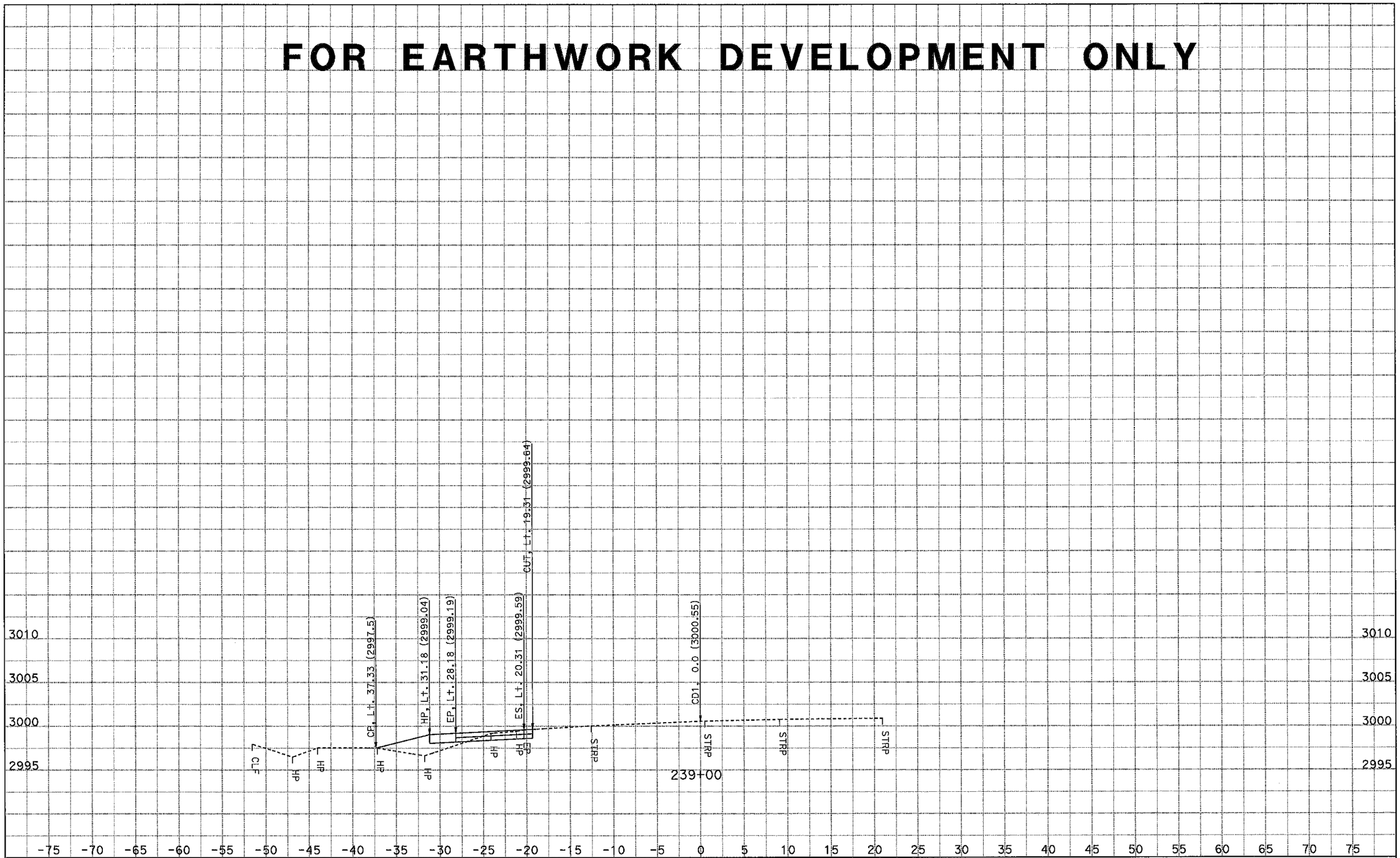

DATE: 11/20/2014
KC Project: 1410060

CONTRACT: 0Y90U4
DIST/CO/RTE/PM: 10-SJ-99-PM 18.4/23.0
File: S:\tahanh\design\1c4204\survey\1410060\cd1\des.ear PROJECT ID: 1015000055

SCALE: 1" = 5' Horiz.
1" = 5' Vert.

All Dimensions are US Survey Feet

CD1
CROSS SECTIONS
SHEET 6 OF 19

FOR EARTHWORK DEVELOPMENT ONLY

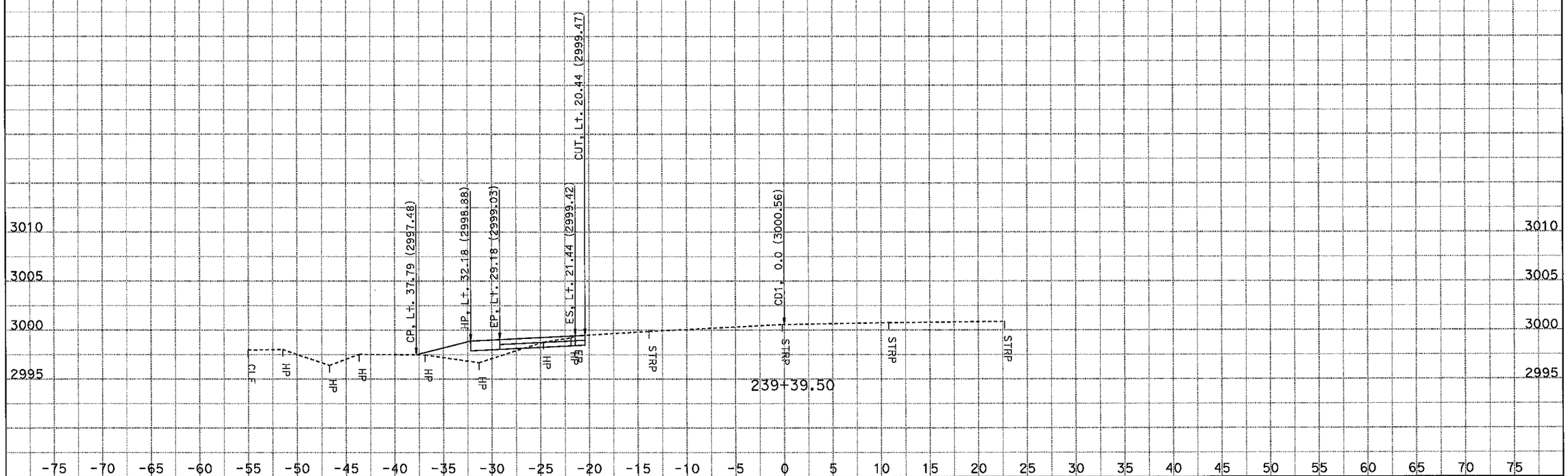

CONTRACT: 0Y90U4

DATE: 11/20/2014

DIST/CO/RTE/PM: 10-SJ-99-PM 18.4/23.0

KC Project: 1410060 File: S:\tahanh\design\1c4204\survey\1410060\cd1\des.ear PROJECT ID: 1015000055

SCALE: 1" = 5' Horiz.
1" = 5' Vert.

All Dimensions are US Survey Feet

CD1
CROSS SECTIONS

SHEET 7 OF 19

FOR EARTHWORK DEVELOPMENT ONLY

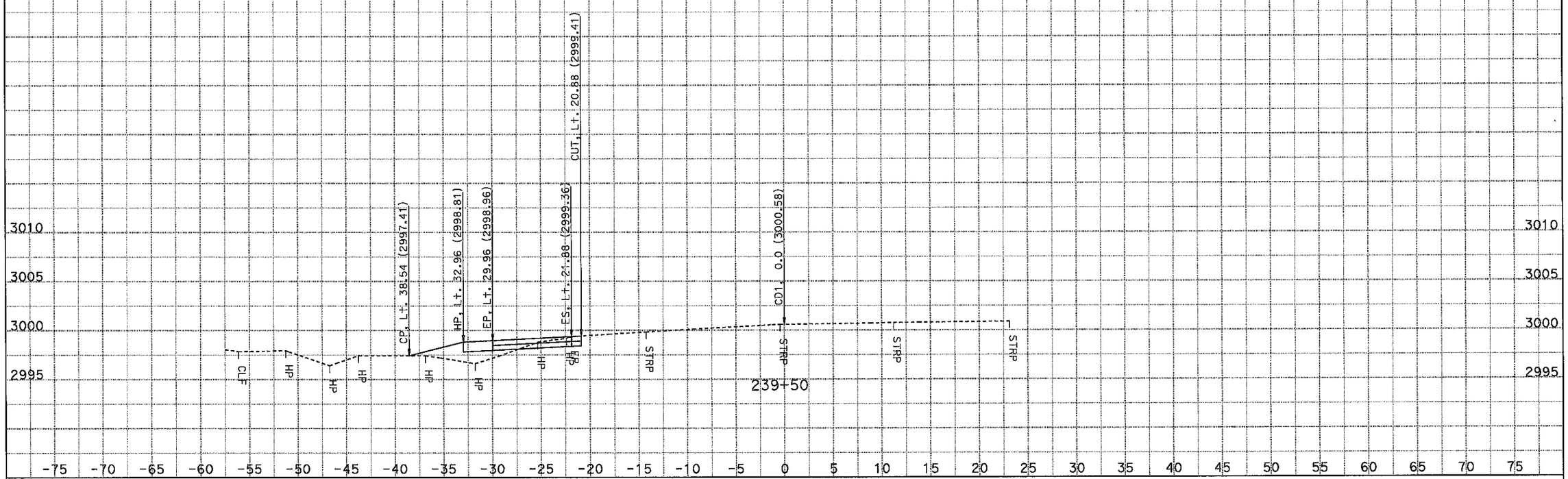

CONTRACT: 0Y90U4

DIST/CO/RTE/PM: 10-SJ-99-PM 18.4/23.0

PROJECT ID: 1015000055

DATE: 11/20/2014

KC Project: 1410060

File: S:\tahanh\design\1c4204\survey\1410060\cd1\des.ear

SCALE: 1" = 5' Horiz.
1" = 5' Vert.

All Dimensions are US Survey Feet

CD1
CROSS SECTIONS

SHEET 8 OF 19

FOR EARTHWORK DEVELOPMENT ONLY

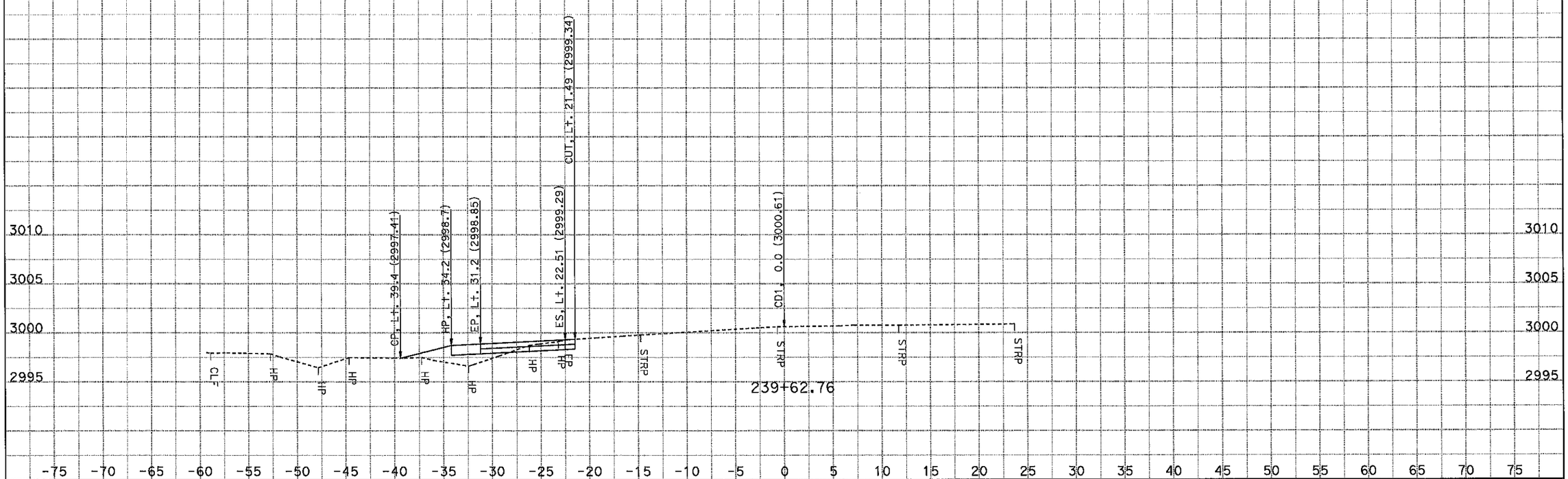

CONTRACT: 0Y90U4

DIST/CO/RTE/PM: 10-SJ-99-PM 18.4/23.0

PROJECT ID: 1015000055

SCALE: 1" = 5' Horiz.
1" = 5' Vert.

All Dimensions are US Survey Feet

DATE: 11/20/2014

KC Project: 1410060

File: S:\tahanh\design\1c4204\survey\1410060\cd1\des.ear

CD1
CROSS SECTIONS

SHEET 9 OF 19

FOR EARTHWORK DEVELOPMENT ONLY

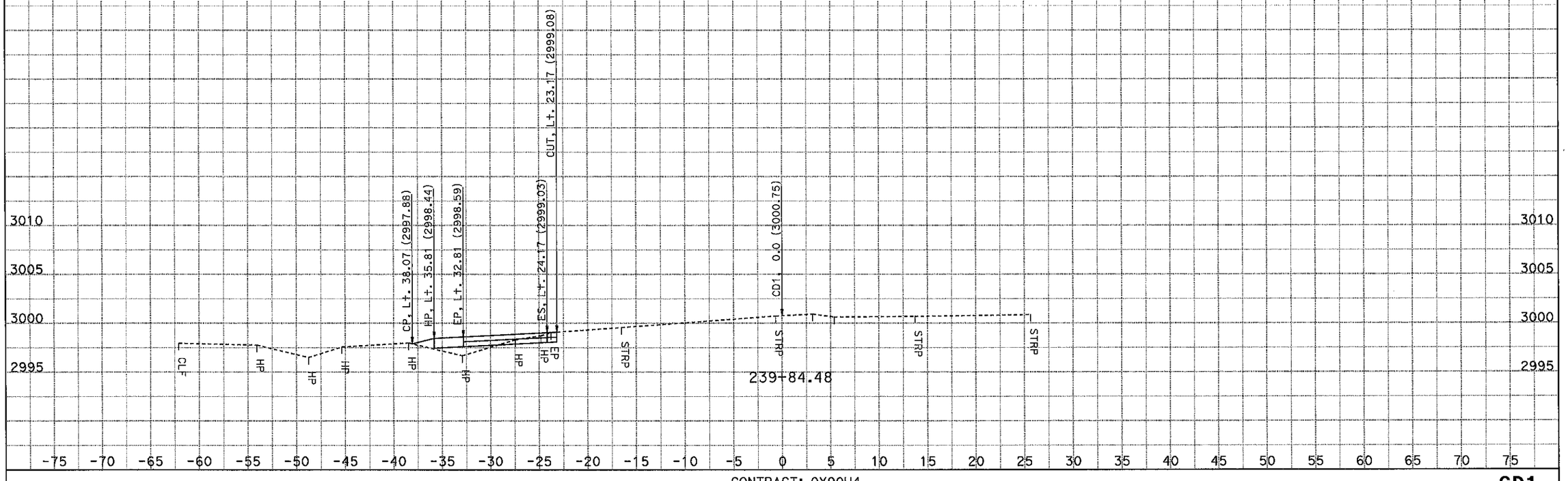

CONTRACT: 0Y90U4

DATE: 11/20/2014

DIST/CO/RTE/PM: 10-SJ-99-PM 18.4/23.0

SCALE: 1" = 5' Horiz.
1" = 5' Vert.

CD1
CROSS SECTIONS

KC Project: 1410060 File: S:\tahanh\design\1c4204\survey\1410060\cd1\des.ear PROJECT ID: 1015000055

All Dimensions are US Survey Feet

SHEET 10 OF 19

FOR EARTHWORK DEVELOPMENT ONLY

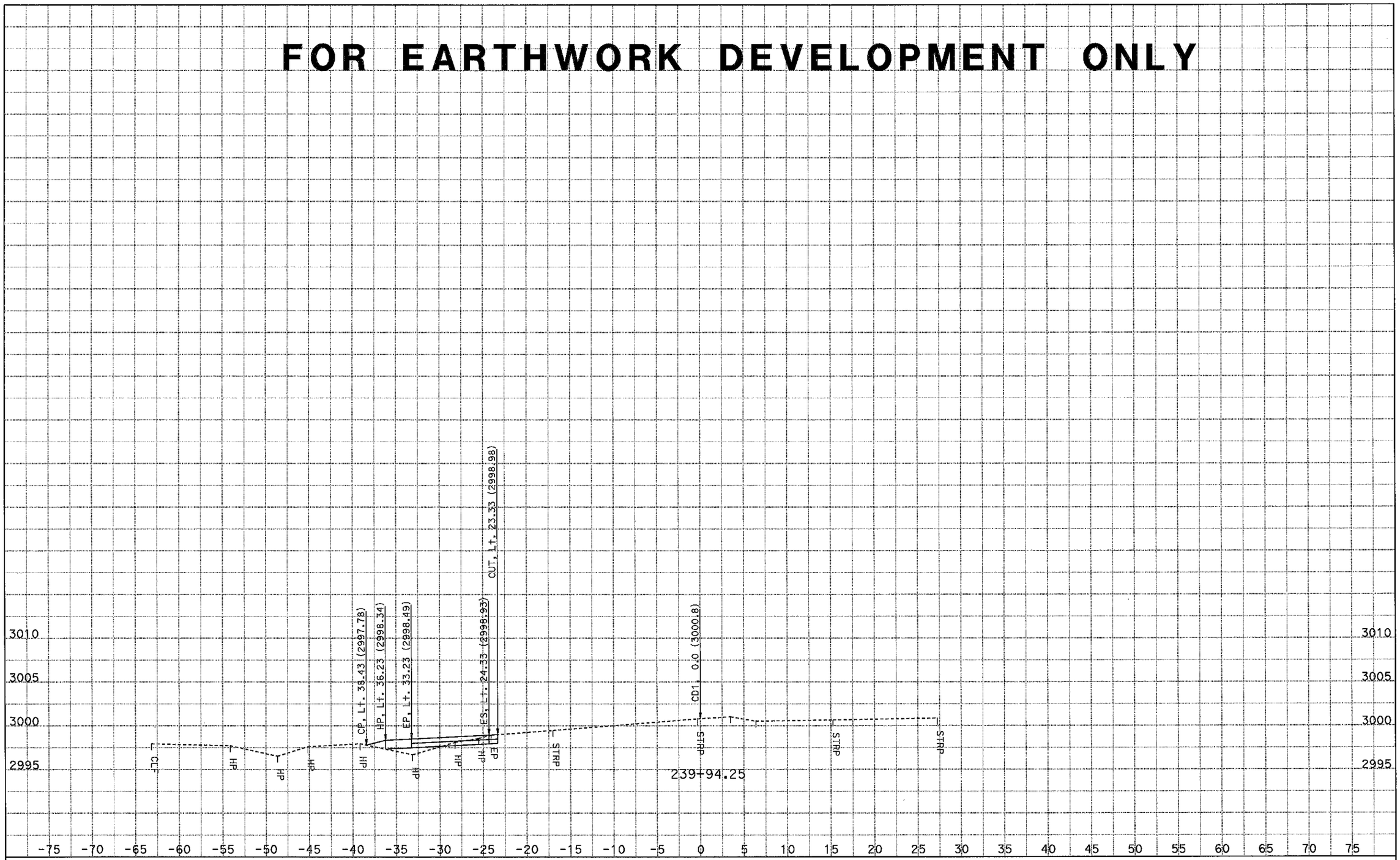

CONTRACT: 0Y90U4

DIST/CO/RTE/PM: 10-SJ-99-PM 18.4/23.0

PROJECT ID: 1015000055

DATE: 11/20/2014

KC Project: 1410060

File: S:\tahanh\design\1c4204\survey\1410060\cd1\des.ear

SCALE: 1" = 5' Horiz.
1" = 5' Vert.

All Dimensions are US Survey Feet

CD1
CROSS SECTIONS

SHEET 11 OF 19

FOR EARTHWORK DEVELOPMENT ONLY

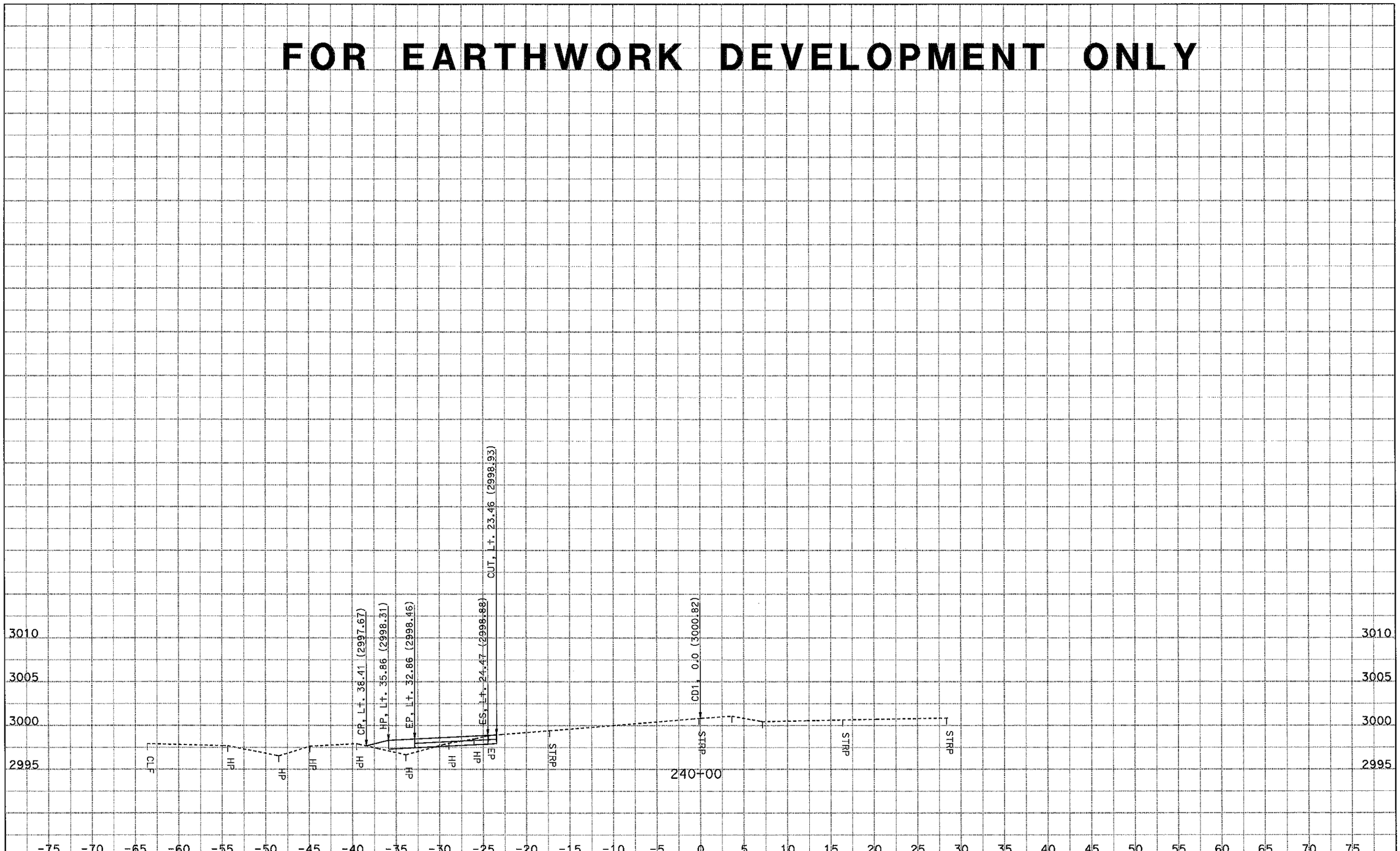

DATE: 11/20/2014

KC Project: 1410060

File: S:\tahanh\design\1c4204\survey\1410060\cd1\des.ear

CONTRACT: 0Y90U4

DIST/CO/RTE/PM: 10-SJ-99-PM 18.4/23.0

PROJECT ID: 1015000055

SCALE: 1" = 5' Horiz.
1" = 5' Vert.

All Dimensions are US Survey Feet

CD1
CROSS SECTIONS

SHEET 12 OF 19

FOR EARTHWORK DEVELOPMENT ONLY

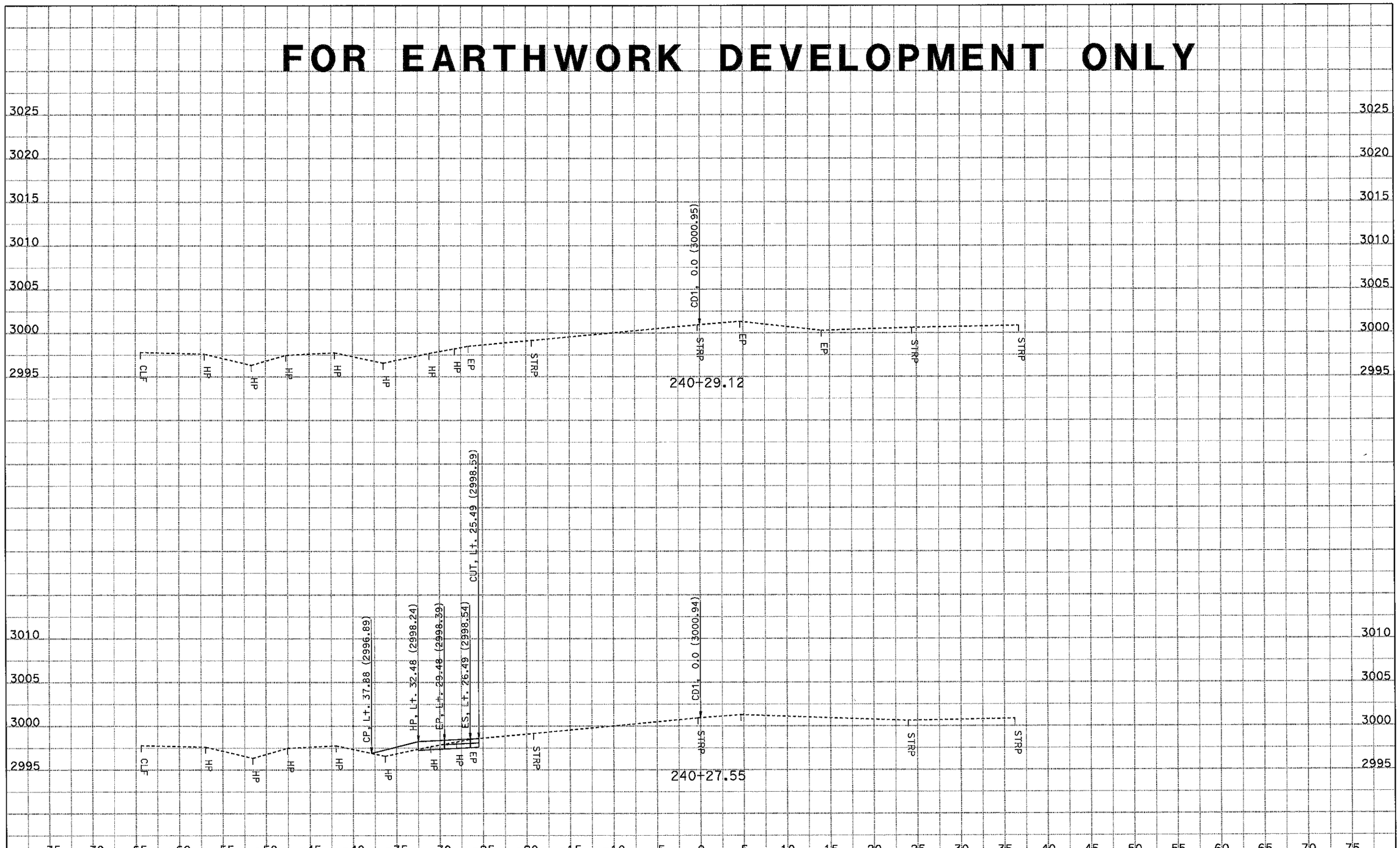

DATE: 11/20/2014
KC Project: 1410060 File: S:\tahanh\design\1c4204\survey\1410060\cd1\des.ear

CONTRACT: 0Y90U4
DIST/CO/RTE/PM: 10-SJ-99-PM 18.4/23.0
PROJECT ID: 1015000055

SCALE: 1" = 5' Horiz.
1" = 5' Vert.

All Dimensions are US Survey Feet

CD1
CROSS SECTIONS
SHEET 13 OF 19

FOR EARTHWORK DEVELOPMENT ONLY

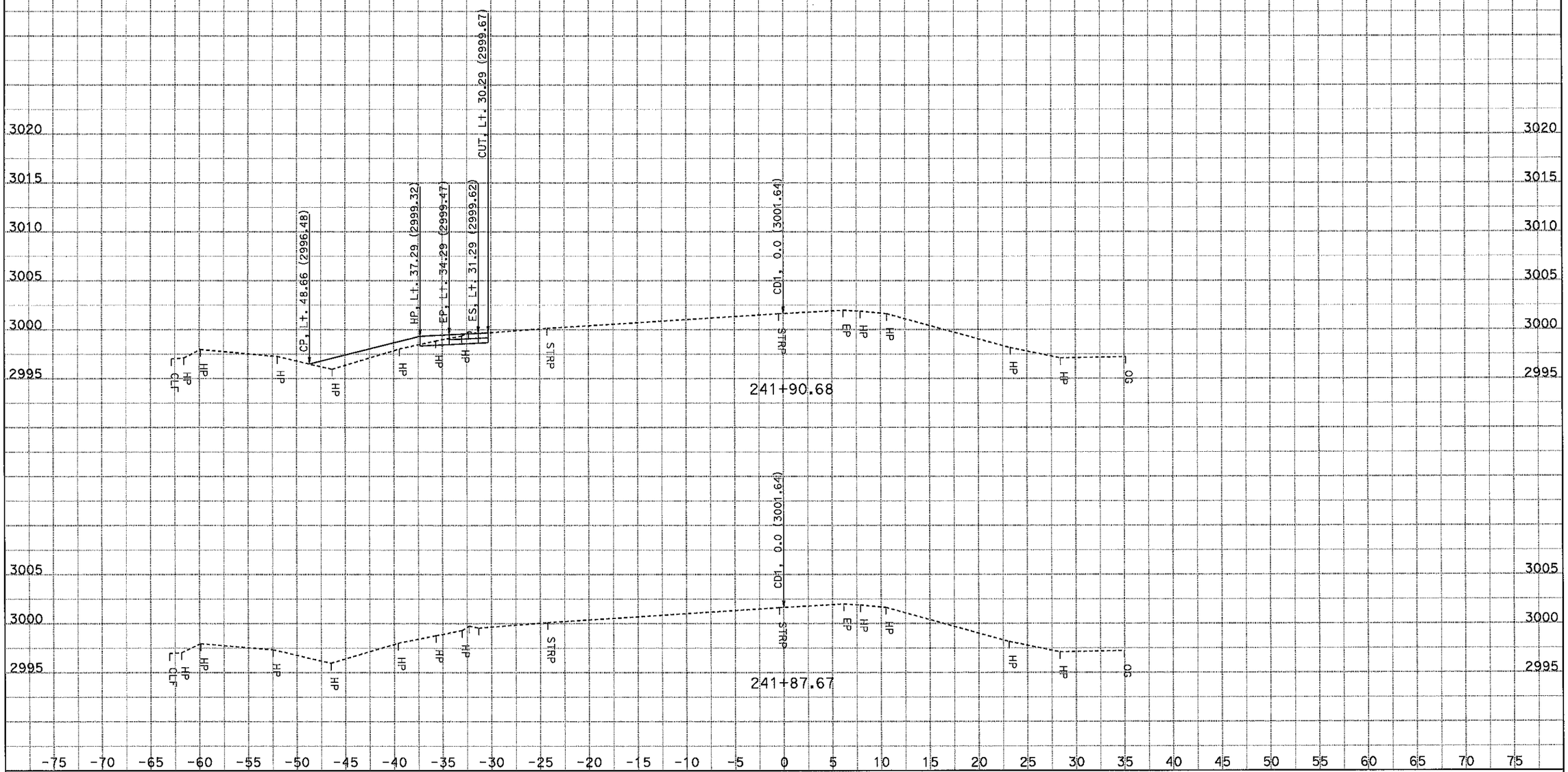

CONTRACT: 0Y90U4

DIST/CO/RTE/PM: 10-SJ-99-PM 18.4/23.0

PROJECT ID: 1015000055

DATE: 11/20/2014

KC Project: 1410060

File: S:\tahanh\design\1c4204\survey\1410060\cd1\des.ear

SCALE: 1" = 5' Horiz.
1" = 5' Vert.

All Dimensions are US Survey Feet

CD1
CROSS SECTIONS

SHEET 14 OF 19

FOR EARTHWORK DEVELOPMENT ONLY

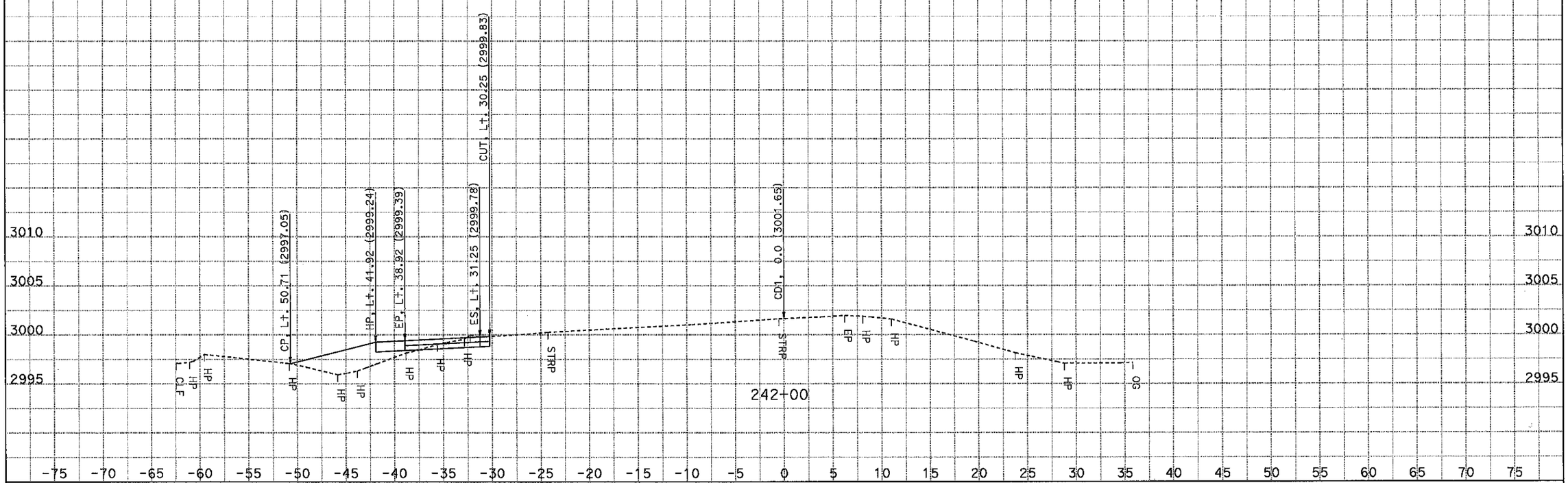

CONTRACT: 0Y90U4

DIST/CO/RTE/PM: 10-SJ-99-PM 18.4/23.0

SCALE: 1" = 5' Horiz.
1" = 5' Vert.

CD1
CROSS SECTIONS

DATE: 11/20/2014

KC Project: 1410060 File: S:\tahanh\design\1c4204\survey\1410060\cd1\des.ear PROJECT ID: 1015000055

All Dimensions are US Survey Feet

SHEET 15 OF 19

FOR EARTHWORK DEVELOPMENT ONLY

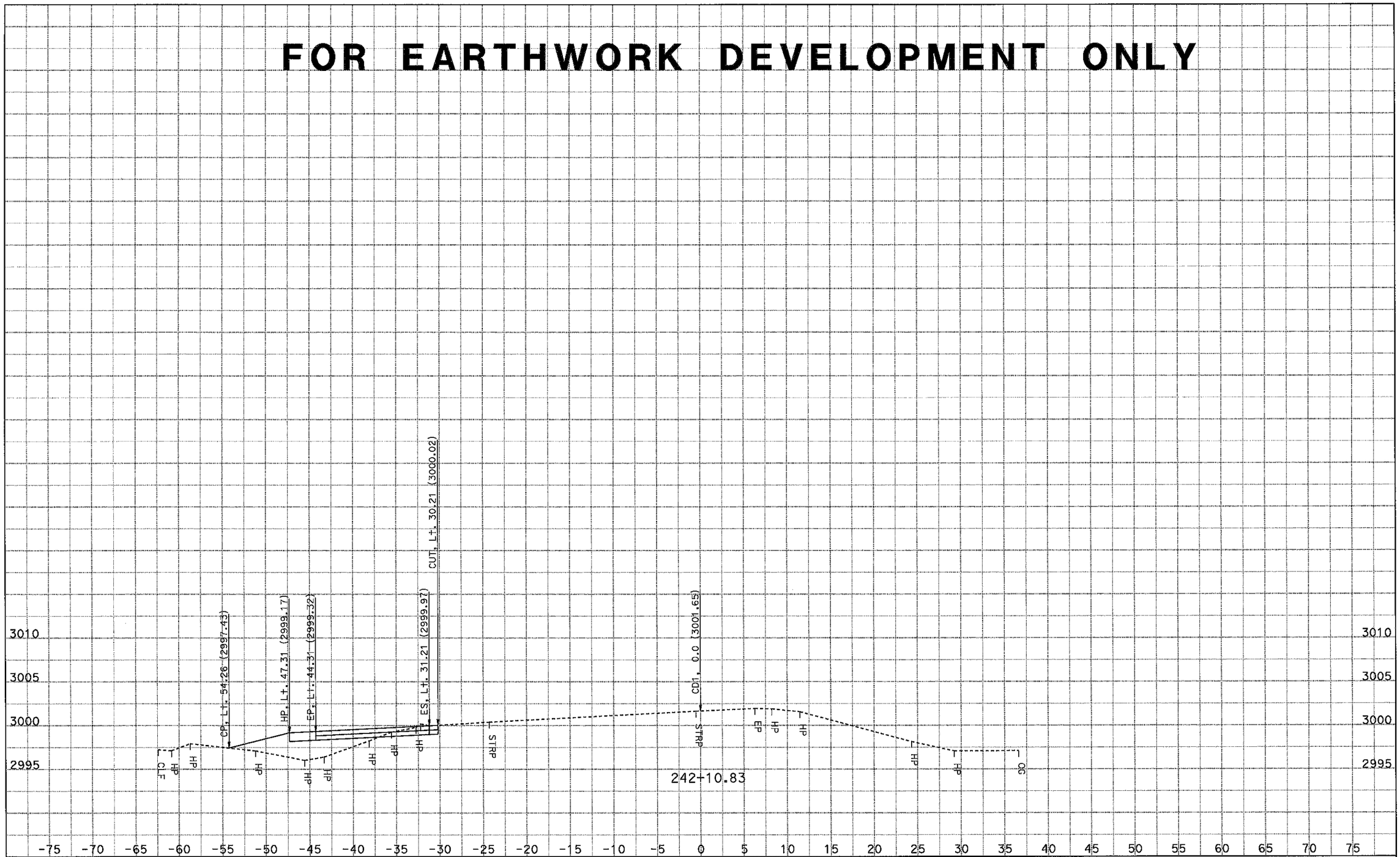

CONTRACT: 0Y90U4

DIST/CO/RTE/PM: 10-SJ-99-PM 18.4/23.0

PROJECT ID: 1015000055

DATE: 11/20/2014

KC Project: 1410060

File: S:\tahanh\design\1c4204\survey\1410060\cd1\des.ear

SCALE: 1" = 5' Horiz.
1" = 5' Vert.

All Dimensions are US Survey Feet

CD1
CROSS SECTIONS

SHEET 16 OF 19

FOR EARTHWORK DEVELOPMENT ONLY

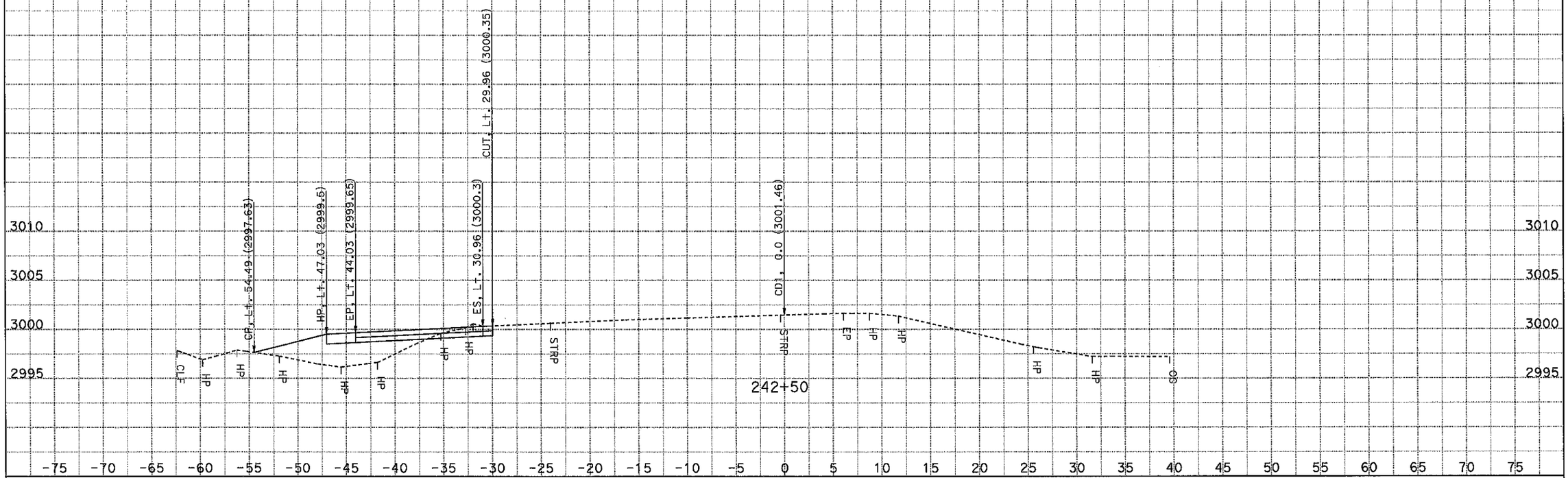

DATE: 11/20/2014

KC Project: 1410060

File: S:\tahanh\design\1c4204\survey\1410060\cd1\des.ear

CONTRACT: 0Y90U4

DIST/CO/RTE/PM: 10-SJ-99-PM 18.4/23.0

PROJECT ID: 1015000055

SCALE: 1" = 5' Horiz.
1" = 5' Vert.

All Dimensions are US Survey Feet

CD1
CROSS SECTIONS

SHEET 17 OF 19

FOR EARTHWORK DEVELOPMENT ONLY

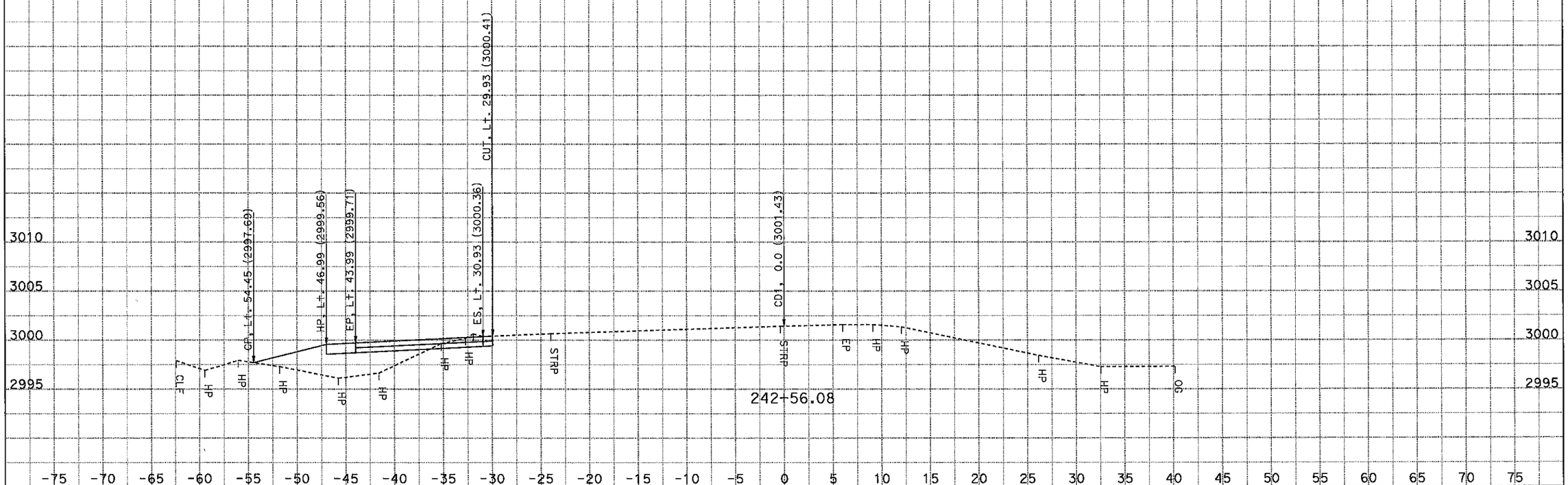

CONTRACT: 0Y90U4

DATE: 11/20/2014

DIST/CO/RTE/PM: 10-SJ-99-PM 18.4/23.0

SCALE: 1" = 5' Horiz.
1" = 5' Vert.

CD1
CROSS SECTIONS

KC Project: 1410060 File: S:\tahanh\design\1c4204\survey\1410060\cd1\des.ear PROJECT ID: 1015000055

All Dimensions are US Survey Feet

SHEET 18 OF 19

FOR EARTHWORK DEVELOPMENT ONLY

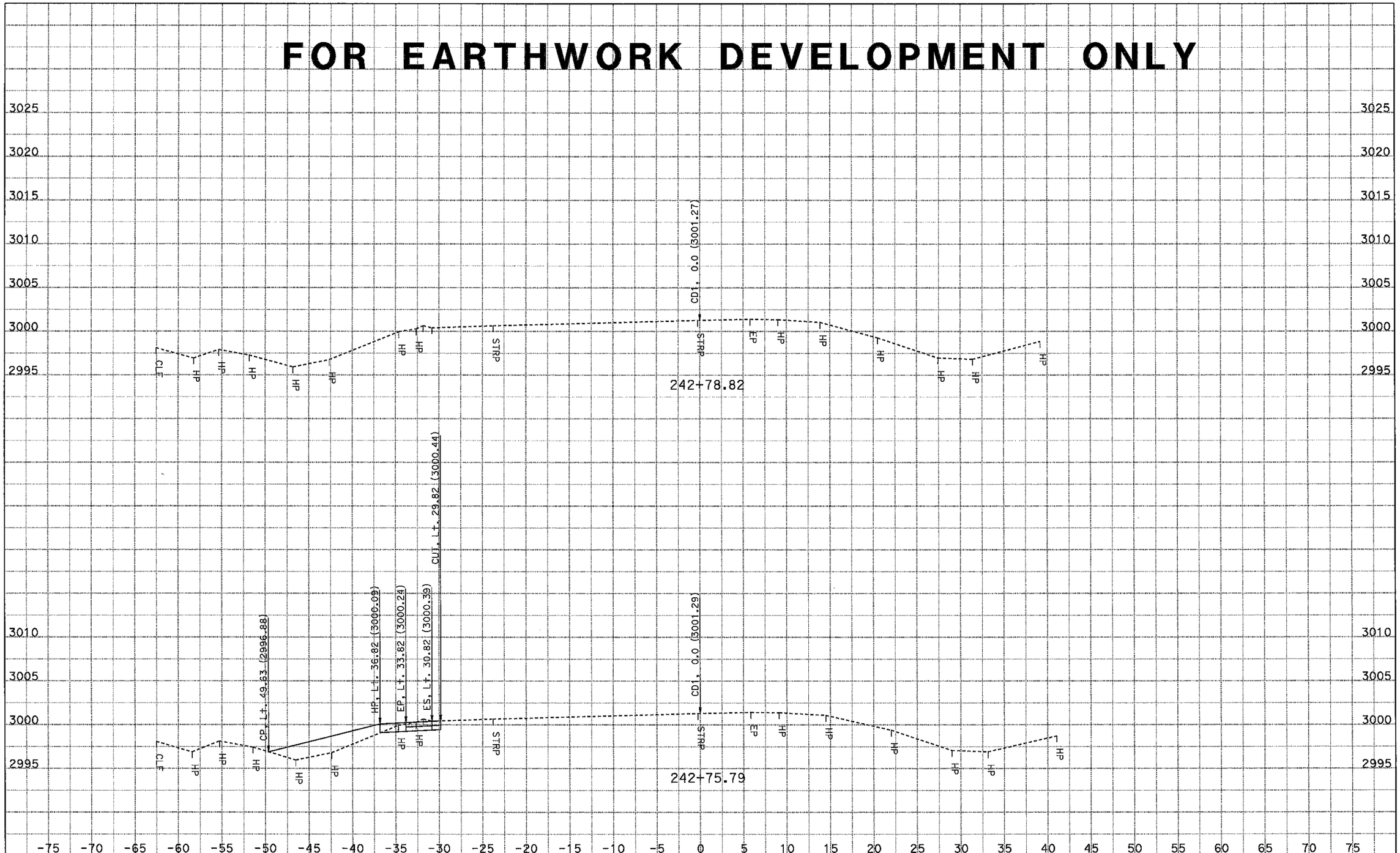

CONTRACT: 0Y90U4

DATE: 11/20/2014

DIST/CO/RTE/PM: 10-SJ-99-PM 18.4/23.0

SCALE: 1" = 5' Horiz.
1" = 5' Vert.

CD1
CROSS SECTIONS

KC Project: 1410060 File: S:\tahanh\design\1c4204\survey\1410060\cd1\des.ear PROJECT ID: 1015000055

All Dimensions are US Survey Feet

SHEET 19 OF 19

FOR EARTHWORK DEVELOPMENT ONLY

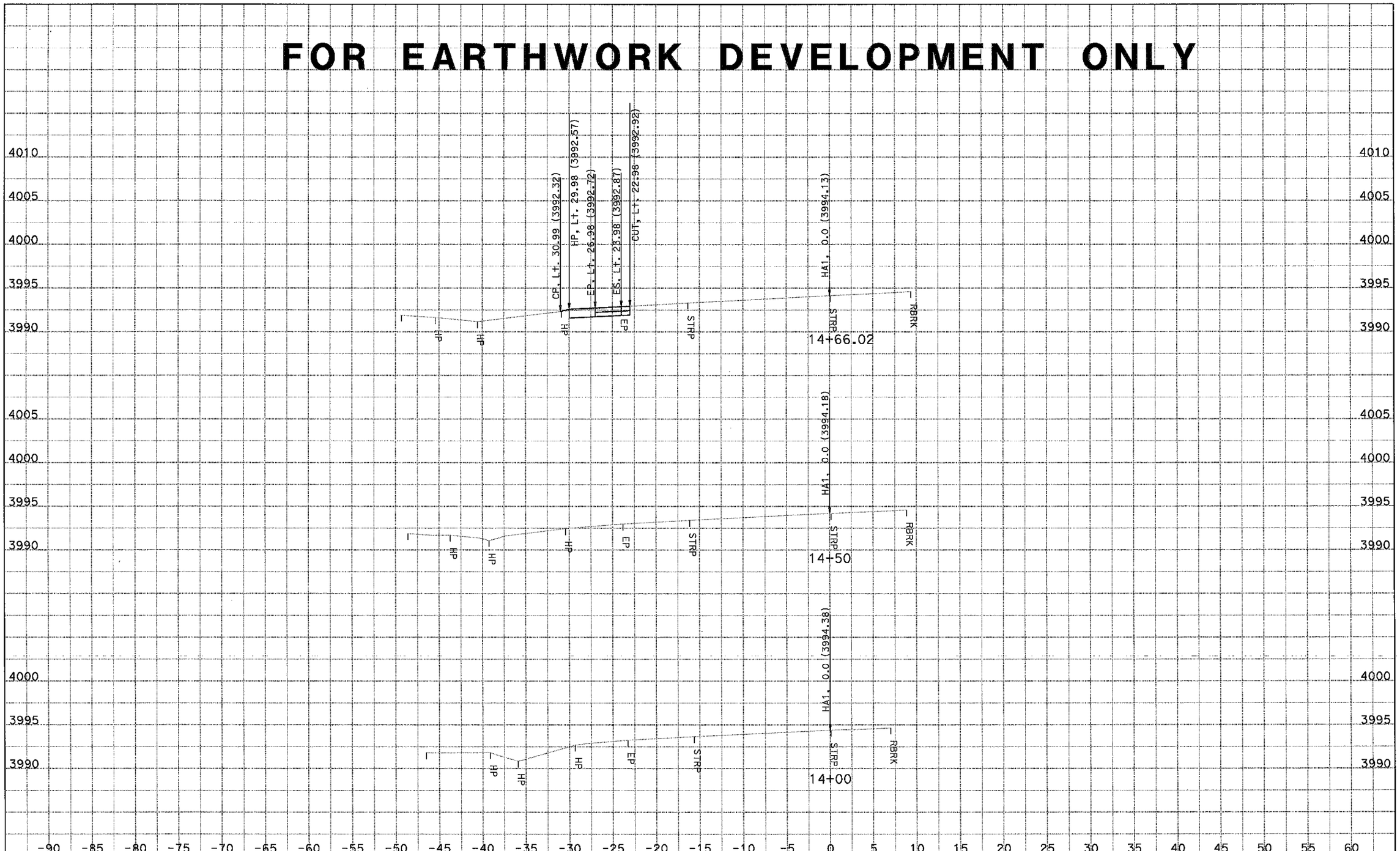

DATE: 11/20/2014

KC Project: 1410060 File: S:\tahanh\design\1c4204\survey\1410060\ha1\des.ear

CONTRACT: 0Y90U4

DIST/CO/RTE/PM: 10-SJ-99-PM 18.4/23.0

PROJECT ID: 1015000055

SCALE: 1" = 5' Horiz.
1" = 5' Vert.

All Dimensions are US Survey Feet

HA1
CROSS SECTIONS

SHEET 1 OF 15

FOR EARTHWORK DEVELOPMENT ONLY

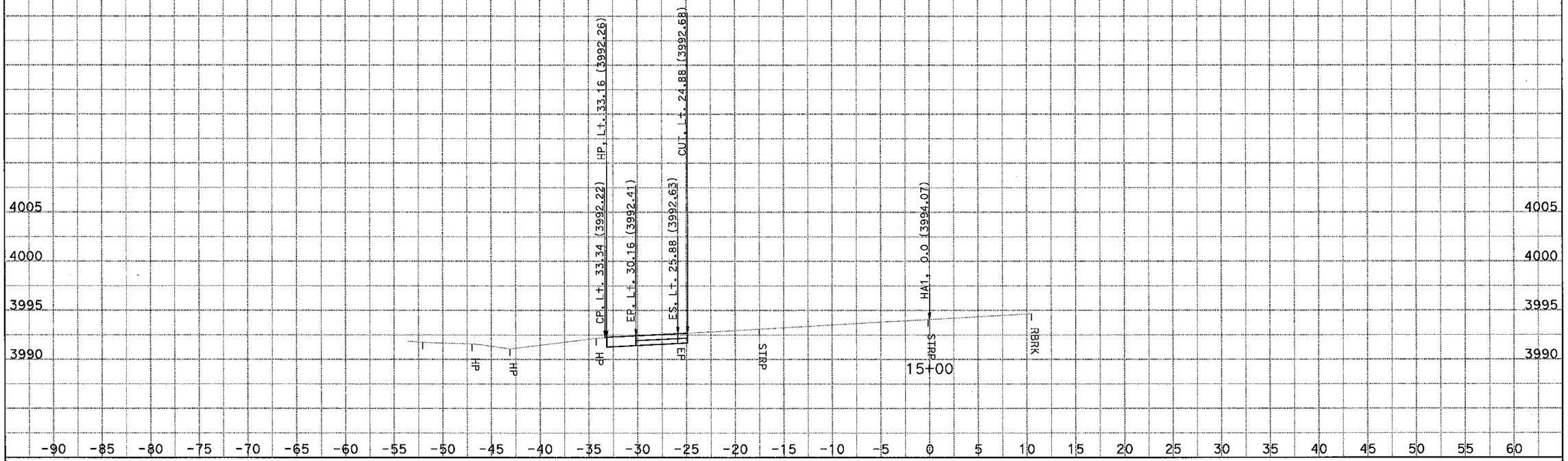

DATE: 11/20/2014
KC Project: 1410060
File: S:\tahanh\design\1c4204\survey\1410060\ha1\des.ear

CONTRACT: 0Y90U4
DIST/CO/RTE/PM: 10-SJ-99-PM 18.4/23.0
PROJECT ID: 1015000055

SCALE: 1" = 5' Horiz.
1" = 5' Vert.

All Dimensions are US Survey Feet

HA1
CROSS SECTIONS
SHEET 2 OF 15

FOR EARTHWORK DEVELOPMENT ONLY

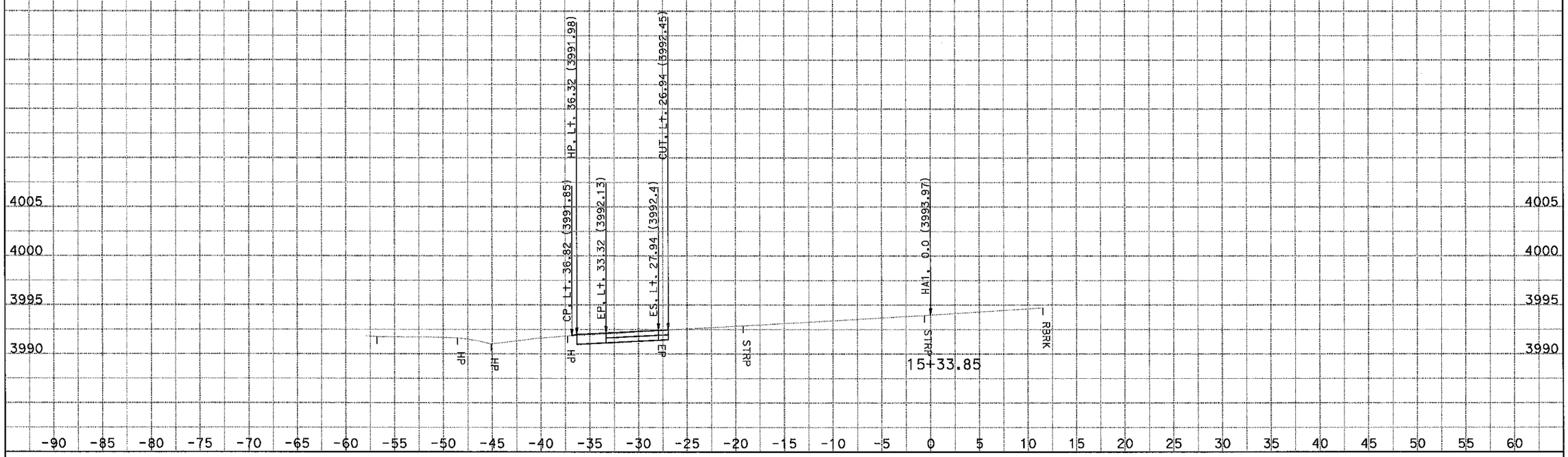

DATE: 11/20/2014
KC Project: 1410060
File: S:\tahanh\design\1c4204\survey\1410060\ha1\des.ear

CONTRACT: 0Y90U4
DIST/CO/RTE/PM: 10-SJ-99-PM 18.4/23.0
PROJECT ID: 1015000055

SCALE: 1" = 5' Horiz.
1" = 5' Vert.

All Dimensions are US Survey Feet

HA1
CROSS SECTIONS
SHEET 3 OF 15

FOR EARTHWORK DEVELOPMENT ONLY

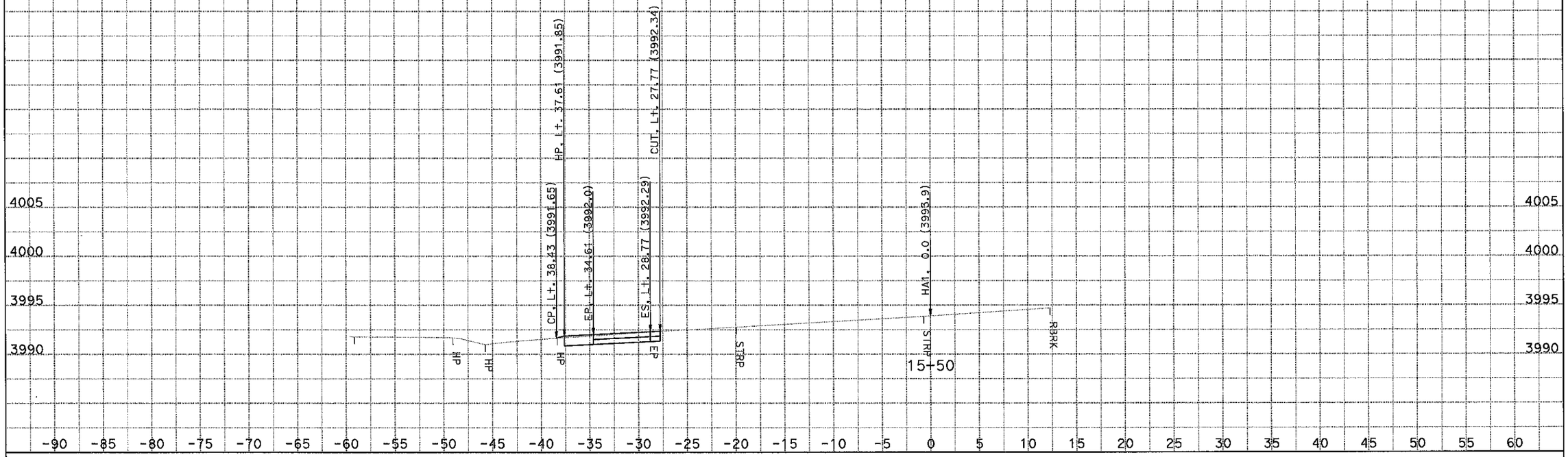

CONTRACT: 0Y90U4

DATE: 11/20/2014

DIST/CO/RTE/PM: 10-SJ-99-PM 18.4/23.0

SCALE: 1" = 5' Horiz.
1" = 5' Vert.

HA1
CROSS SECTIONS

KC Project: 1410060 File: S:\tahanh\design\1c4204\survey\1410060\ha1\des.ear PROJECT ID: 1015000055

All Dimensions are US Survey Feet

SHEET 4 OF 15

FOR EARTHWORK DEVELOPMENT ONLY

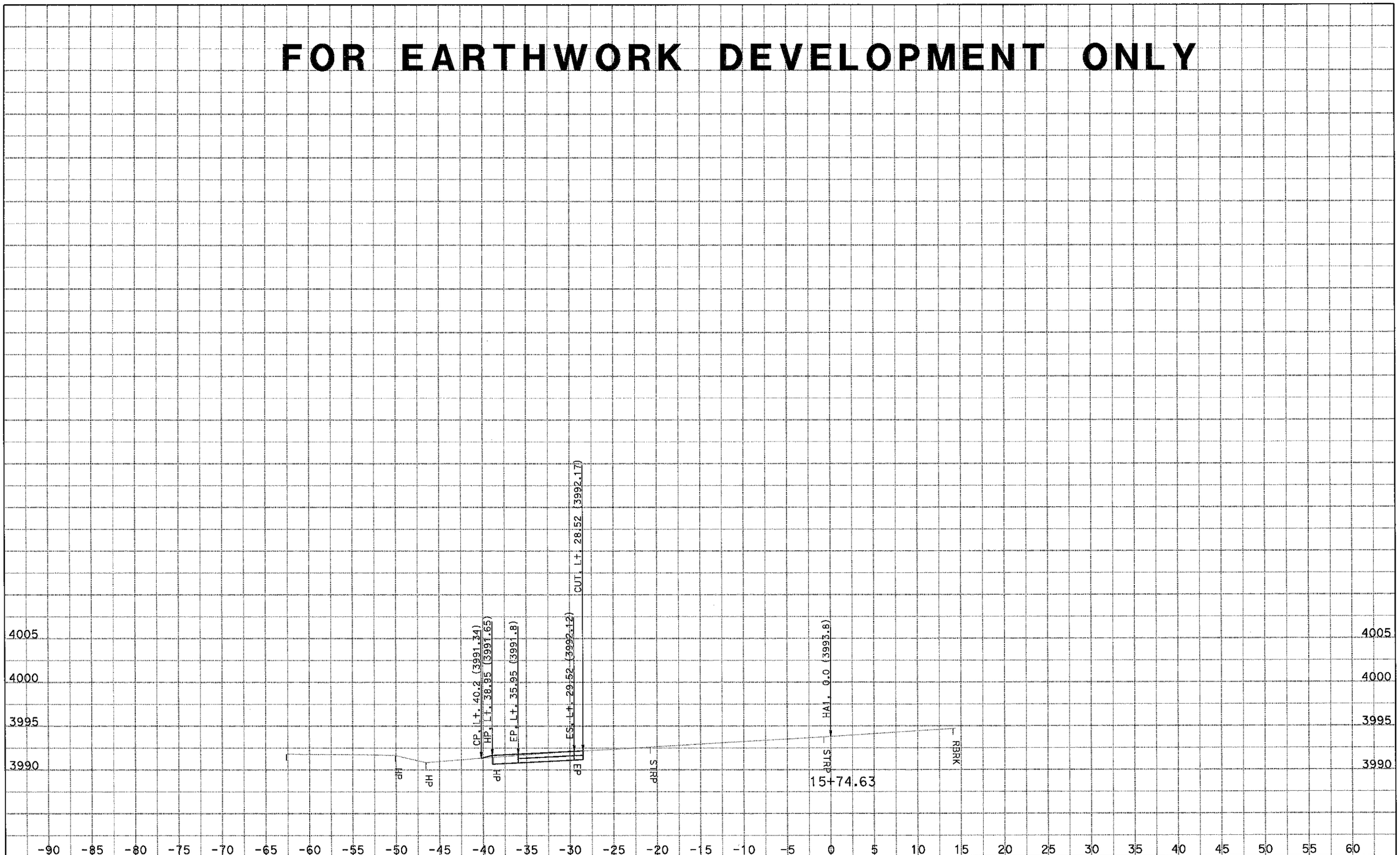

DATE: 11/20/2014
KC Project: 1410060 File: S:\tahanh\design\1c4204\survey\1410060\ha1\des.ear

CONTRACT: 0Y90U4
DIST/CO/RTE/PM: 10-SJ-99-PM 18.4/23.0
PROJECT ID: 1015000055

SCALE: 1" = 5' Horiz.
1" = 5' Vert.
All Dimensions are US Survey Feet

HA1
CROSS SECTIONS
SHEET 5 OF 15

FOR EARTHWORK DEVELOPMENT ONLY

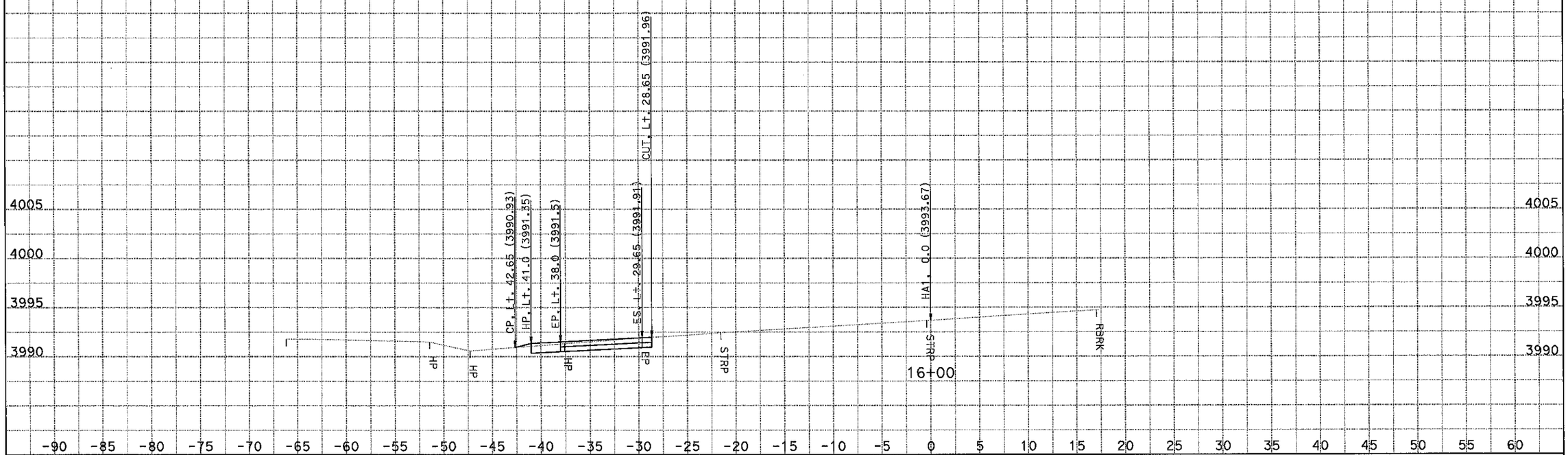

DATE: 11/20/2014
KC Project: 1410060
File: S:\tahanh\design\1c4204\survey\1410060\ha1\des.ear

CONTRACT: 0Y90U4
DIST/CO/RTE/PM: 10-SJ-99-PM 18.4/23.0
PROJECT ID: 1015000055

SCALE: 1" = 5' Horiz.
1" = 5' Vert.

All Dimensions are US Survey Feet

HA1
CROSS SECTIONS
SHEET 6 OF 15

FOR EARTHWORK DEVELOPMENT ONLY

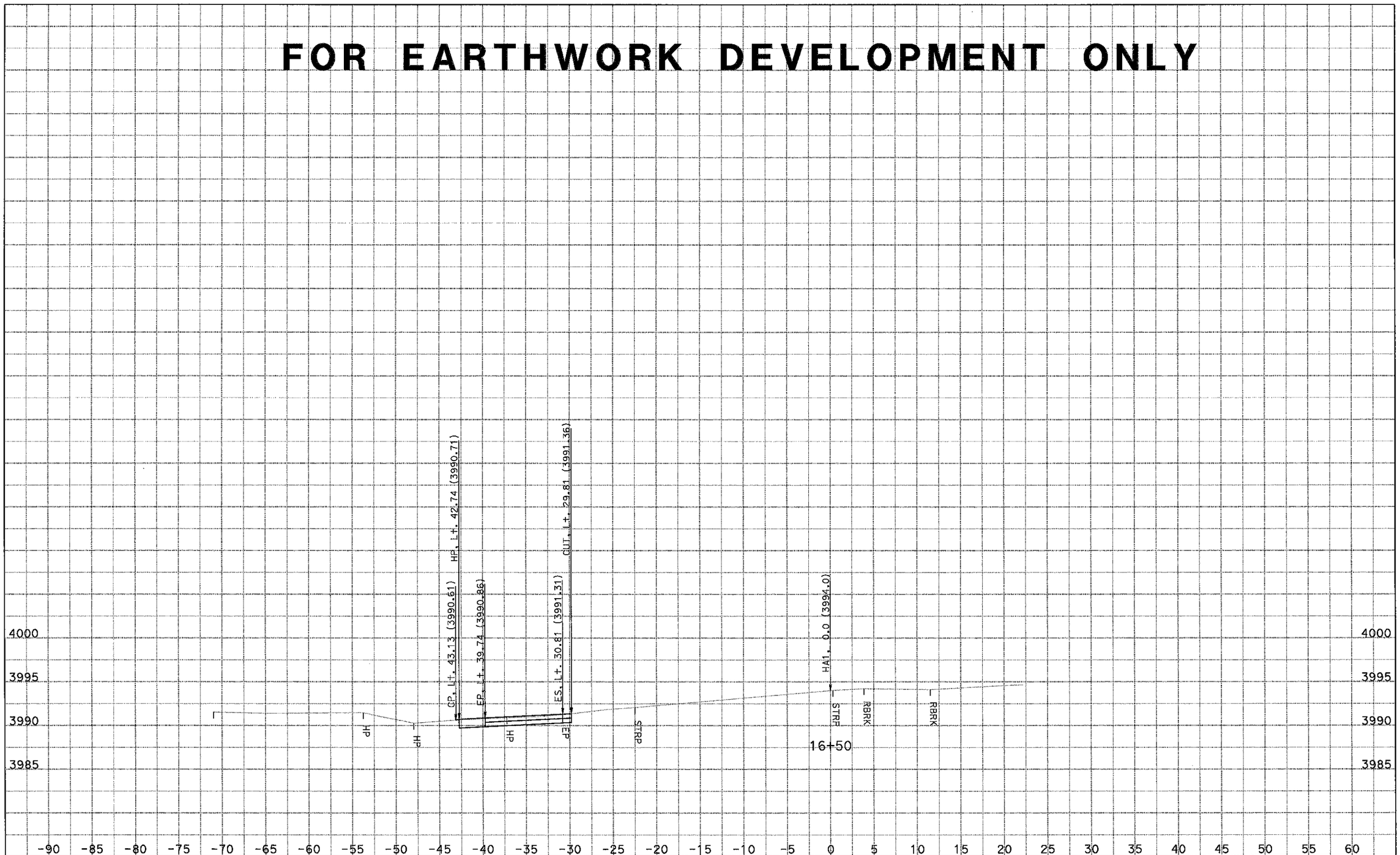

DATE: 11/20/2014
KC Project: 1410060
File: S:\tahanh\design\1c4204\survey\1410060\ha1\des.ear

CONTRACT: 0Y90U4
DIST/CO/RTE/PM: 10-SJ-99-PM 18.4/23.0
PROJECT ID: 1015000055

SCALE: 1" = 5' Horiz.
1" = 5' Vert.
All Dimensions are US Survey Feet

HA1
CROSS SECTIONS
SHEET 7 OF 15

FOR EARTHWORK DEVELOPMENT ONLY

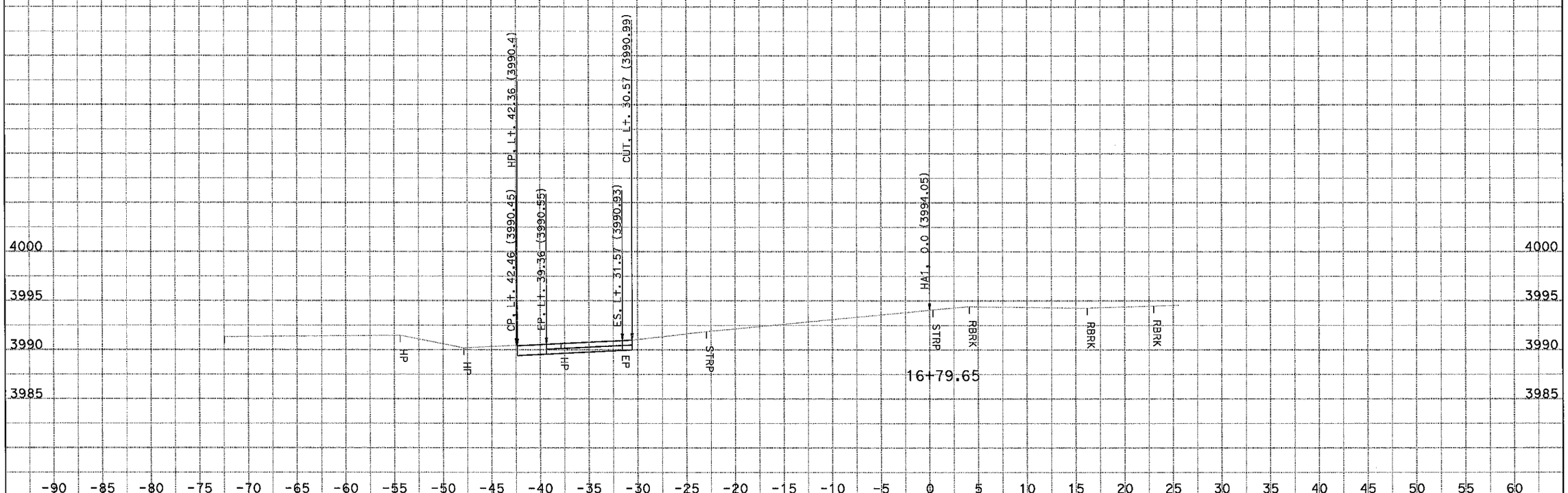

DATE: 11/20/2014
KC Project: 1410060 File: S:\tahanh\design\1c4204\survey\1410060\ha1\des.ear

CONTRACT: 0Y90U4
DIST/CO/RTE/PM: 10-SJ-99-PM 18.4/23.0
PROJECT ID: 1015000055

SCALE: 1" = 5' Horiz.
1" = 5' Vert.
All Dimensions are US Survey Feet

HA1
CROSS SECTIONS
SHEET 8 OF 15

FOR EARTHWORK DEVELOPMENT ONLY

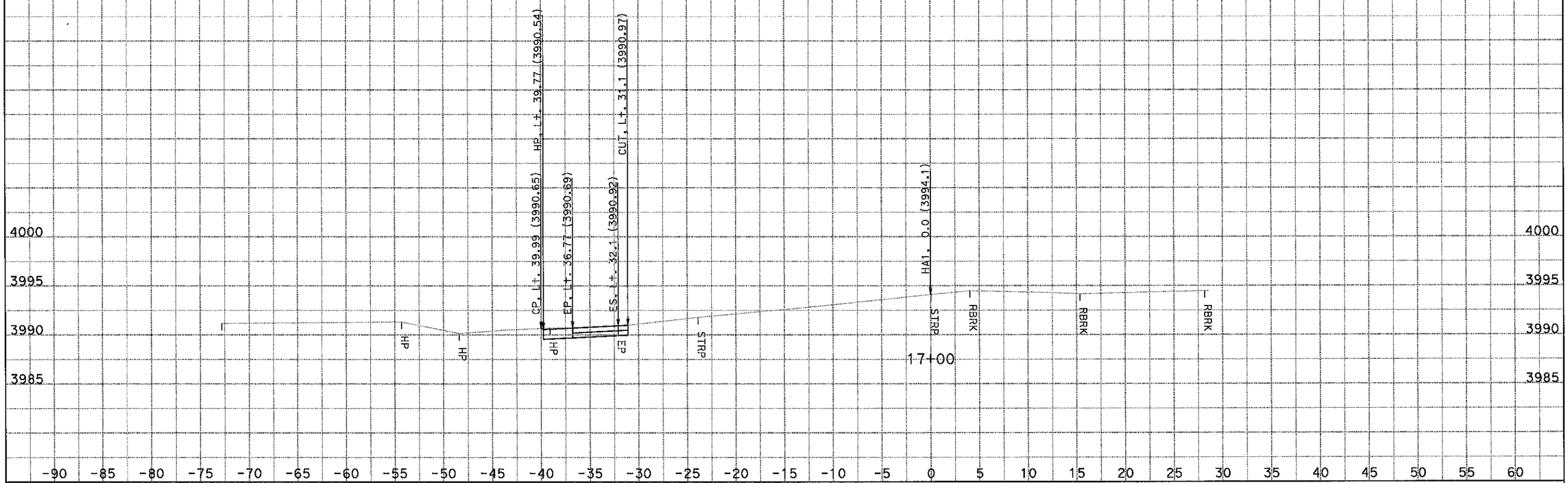

CONTRACT: 0Y90U4

DATE: 11/20/2014

DIST/CO/RTE/PM: 10-SJ-99-PM 18.4/23.0

KC Project: 1410060 File: S:\tahanh\design\1c4204\survey\1410060\ha1\des.ear PROJECT ID: 1015000055

SCALE: 1" = 5' Horiz.
1" = 5' Vert.

All Dimensions are US Survey Feet

HA1
CROSS SECTIONS

SHEET 9 OF 15

FOR EARTHWORK DEVELOPMENT ONLY

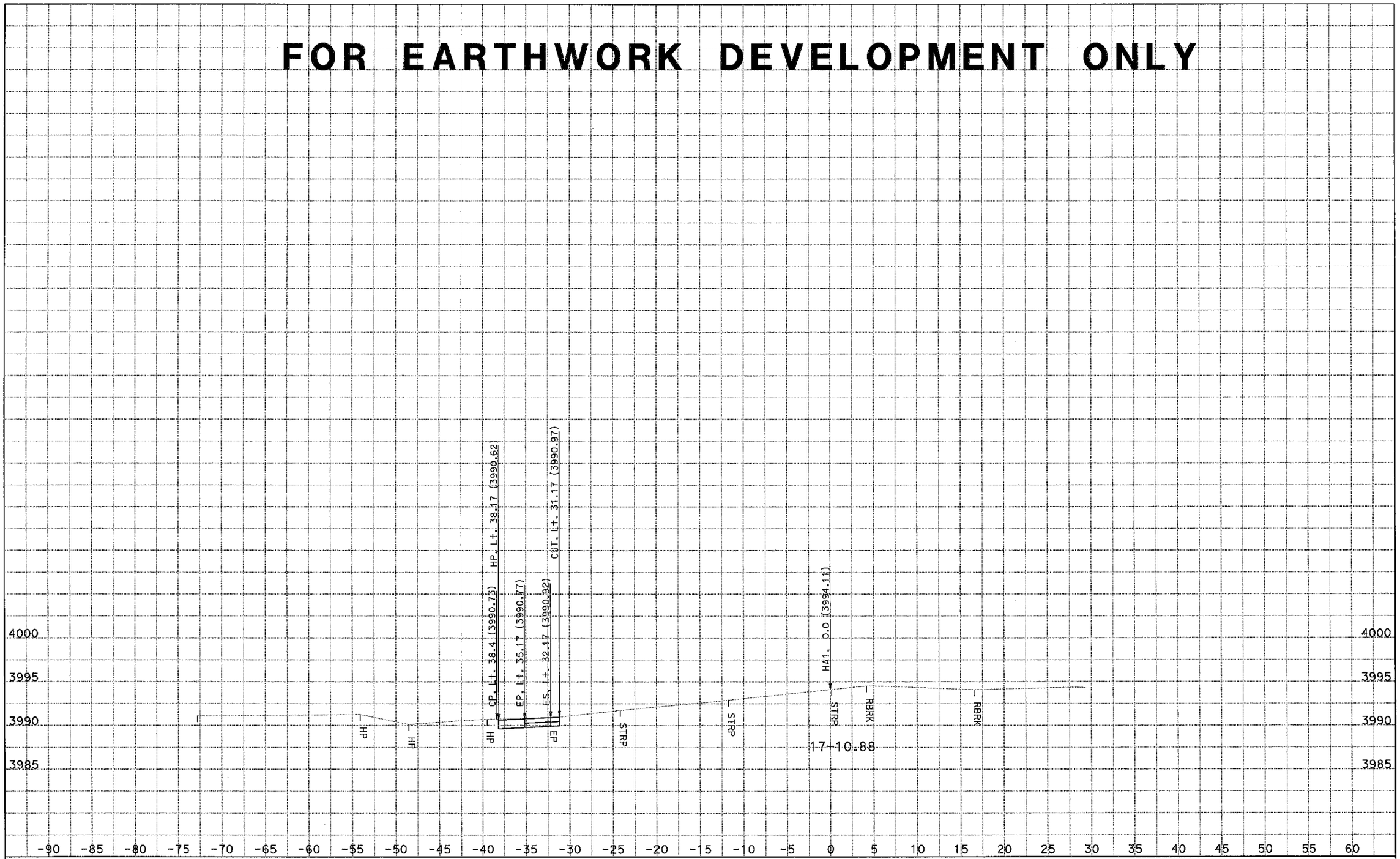

DATE: 11/20/2014
KC Project: 1410060
File: S:\tahanh\design\1c4204\survey\1410060\ha1\des.ear

CONTRACT: 0Y90U4
DIST/CO/RTE/PM: 10-SJ-99-PM 18.4/23.0
PROJECT ID: 1015000055

SCALE: 1" = 5' Horiz.
1" = 5' Vert.

All Dimensions are US Survey Feet

HA1
CROSS SECTIONS
SHEET 10 OF 15

FOR EARTHWORK DEVELOPMENT ONLY

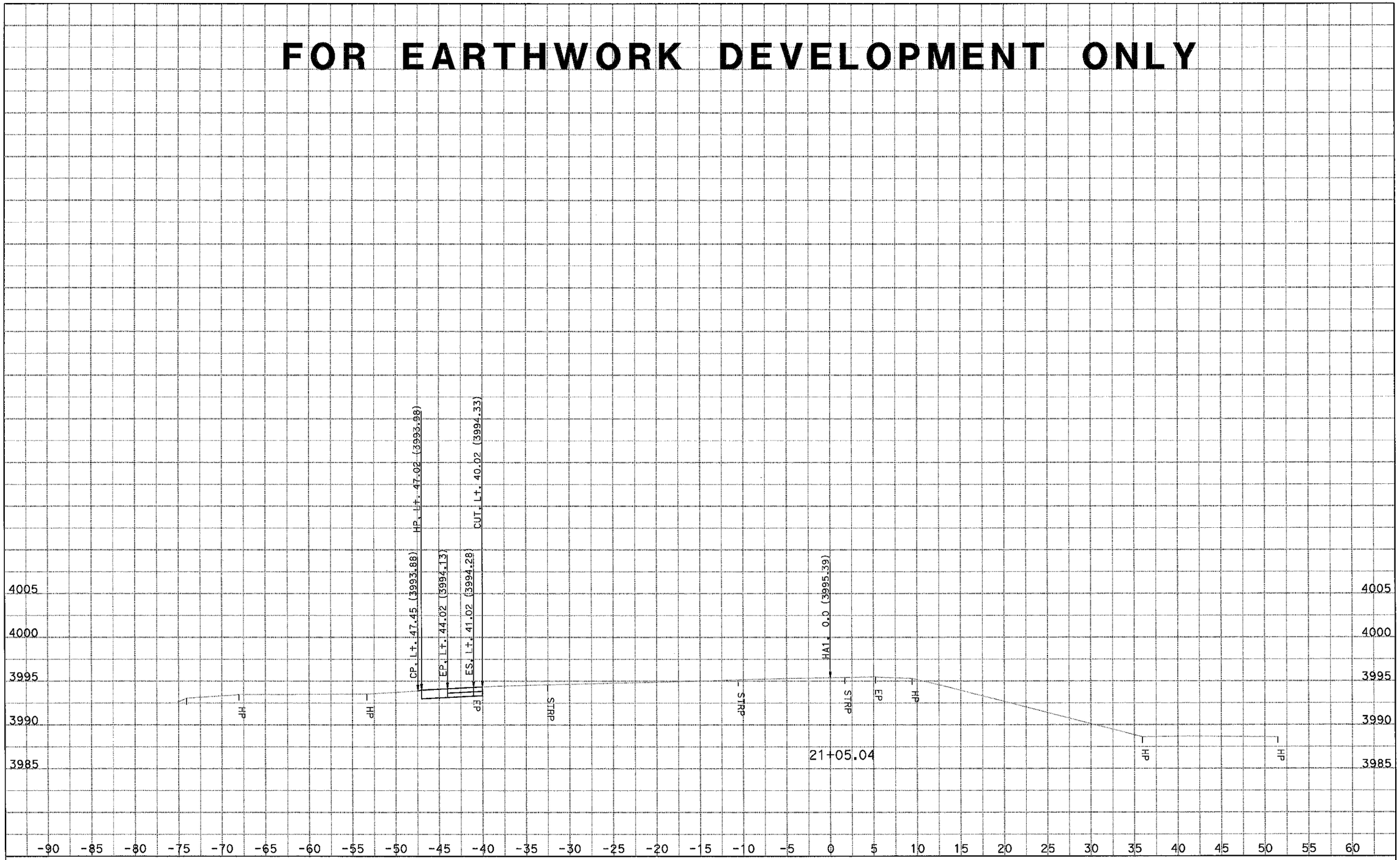

DATE: 11/20/2014
KC Project: 1410060
File: S:\tahanh\design\1c4204\survey\1410060\ha1\des.ear

CONTRACT: 0Y90U4
DIST/CO/RTE/PM: 10-SJ-99-PM 18.4/23.0
PROJECT ID: 1015000055

SCALE: 1" = 5' Horiz.
1" = 5' Vert.
All Dimensions are US Survey Feet

HA1
CROSS SECTIONS
SHEET 11 OF 15

FOR EARTHWORK DEVELOPMENT ONLY

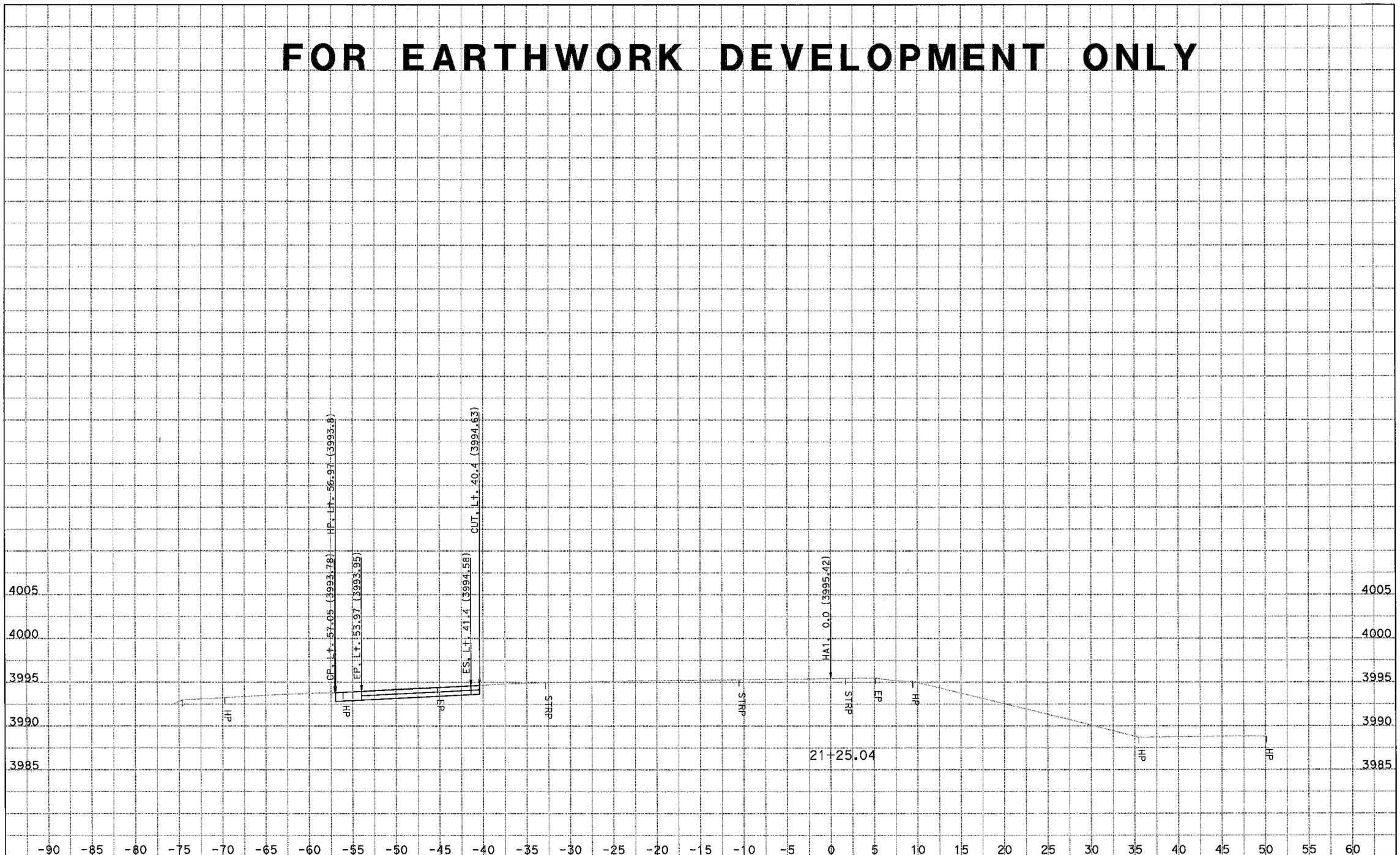

DATE: 11/20/2014
KC Project: 1410060
File: S:\tahanh\design\1c4204\survey\1410060\ha1\des.ear

CONTRACT: 0Y90U4
DIST/CO/RTE/PM: 10-SJ-99-PM 18.4/23.0
PROJECT ID: 1015000055

SCALE: 1" = 5' Horiz.
1" = 5' Vert.
All Dimensions are US Survey Feet

HA1
CROSS SECTIONS
SHEET 12 OF 15

FOR EARTHWORK DEVELOPMENT ONLY

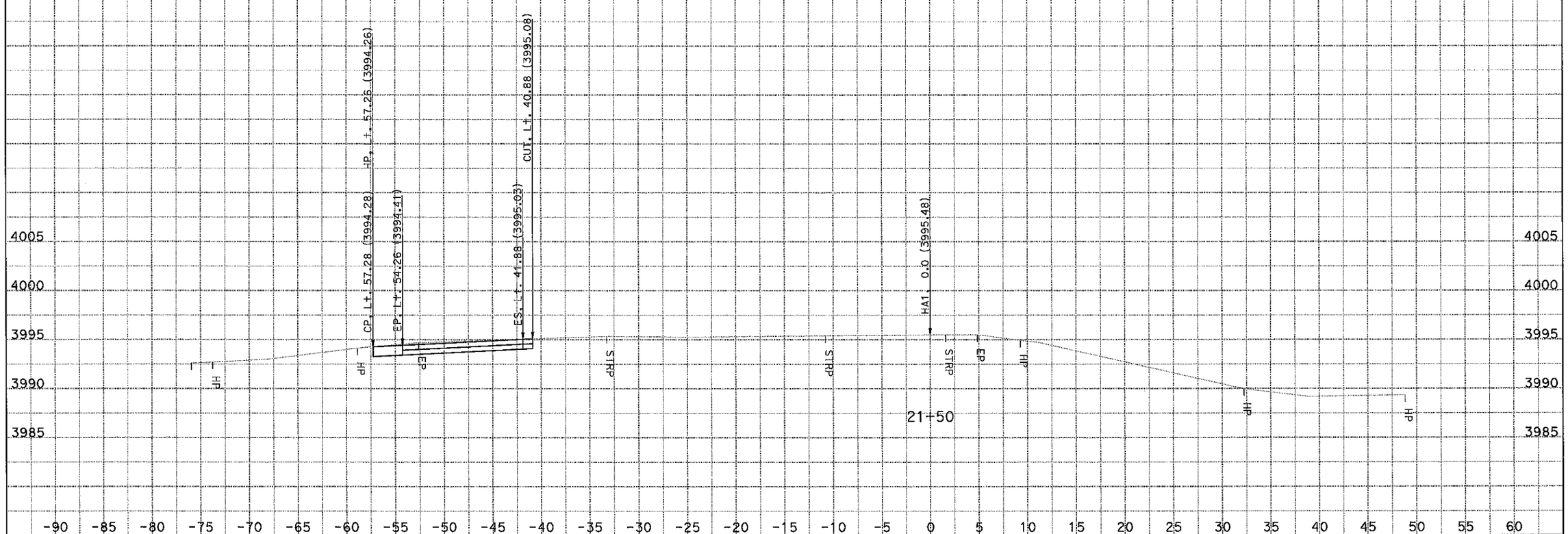

DATE: 11/20/2014
KC Project: 1410060 File: S:\tahanh\design\1c4204\survey\1410060\ha1\des.ear

CONTRACT: 0Y90U4
DIST/CO/RTE/PM: 10-SJ-99-PM 18.4/23.0
PROJECT ID: 1015000055

SCALE: 1" = 5' Horiz.
1" = 5' Vert.
All Dimensions are US Survey Feet

HA1
CROSS SECTIONS
SHEET 13 OF 15

FOR EARTHWORK DEVELOPMENT ONLY

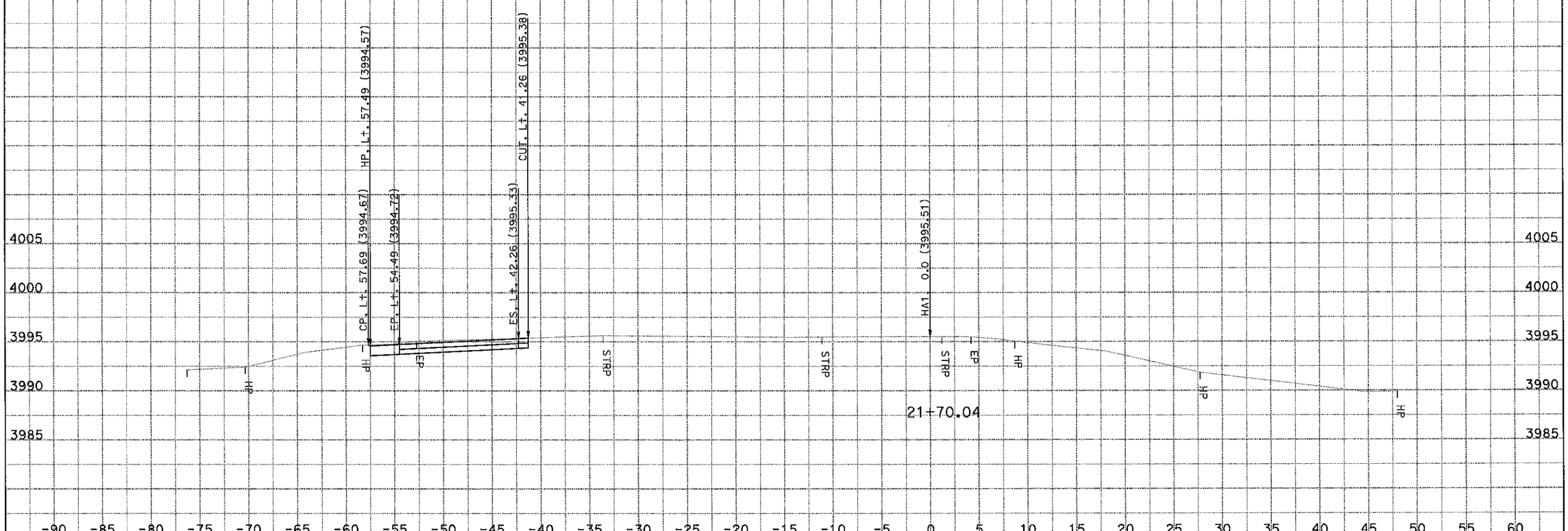

DATE: 11/20/2014

KC Project: 1410060

File: S:\tahanh\design\1c4204\survey\1410060\ha1\des.ear

CONTRACT: 0Y90U4

DIST/CO/RTE/PM: 10-SJ-99-PM 18.4/23.0

PROJECT ID: 1015000055

SCALE: 1" = 5' Horiz.
1" = 5' Vert.

All Dimensions are US Survey Feet

HA1
CROSS SECTIONS

SHEET 14 OF 15

FOR EARTHWORK DEVELOPMENT ONLY

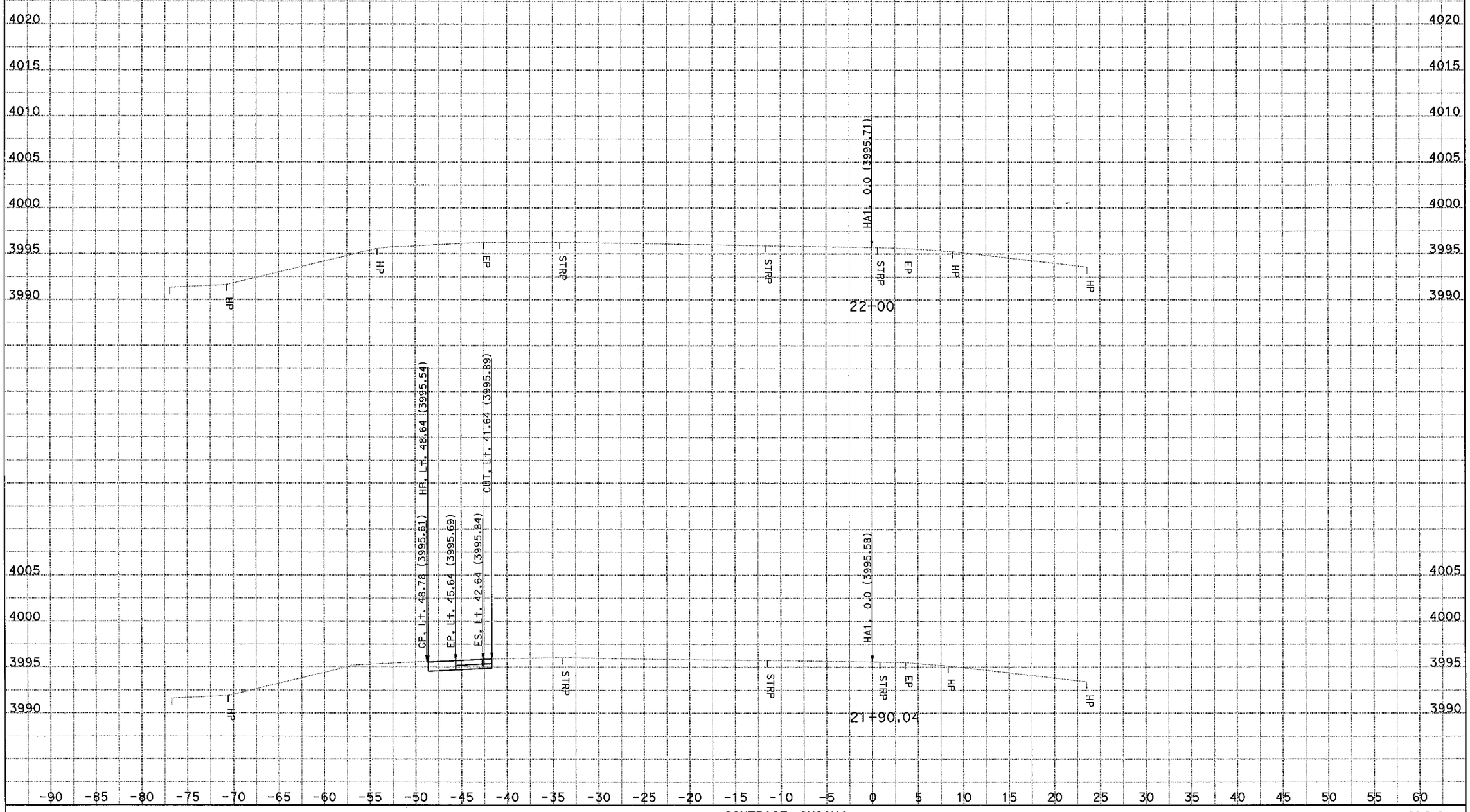

DATE: 11/20/2014
KC Project: 1410060
File: S:\tahanh\design\1c4204\survey\1410060\ha1\des.ear

CONTRACT: 0Y90U4
DIST/CO/RTE/PM: 10-SJ-99-PM 18.4/23.0
PROJECT ID: 1015000055

SCALE: 1" = 5' Horiz.
1" = 5' Vert.

All Dimensions are US Survey Feet

HA1
CROSS SECTIONS
SHEET 15 OF 15