FOR EARTHWORK DEVELOPMENT ONLY

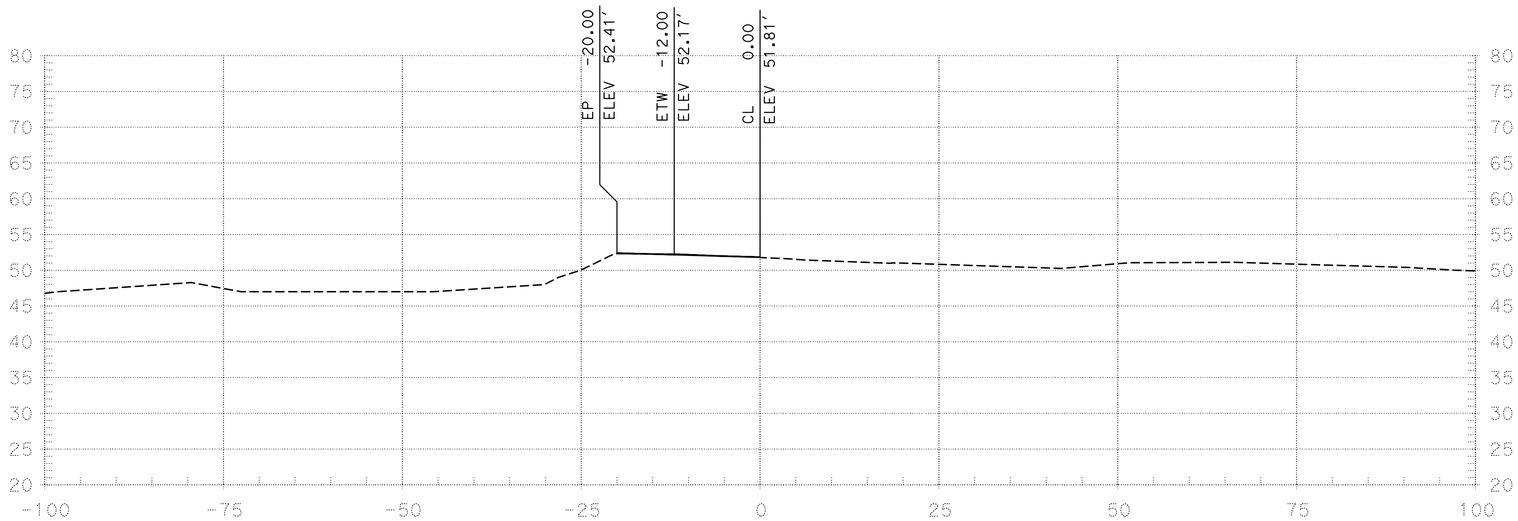

"B1" STA 100+14.11

FOR EARTHWORK DEVELOPMENT ONLY

SHEET 01 OF 38
SCALE: 1" = $SC

PROJECT UNITS: ENGLISH EA:10- 0W4301	DISTRICT	COUNTY	ROUTE	POST MILES TOTAL PROJECT	0 1 2 3	REVISED BY $REV DATE $REVDATE CHECKED BY $CHK DATE $CHKDATE	DATE PLOTTED => 02-JUN-2014 TIME PLOTTED => 14:19 USERNAME => s113349 DGN FILE => 1000020607_B1 SB On Ramp_Design Cross Section_Sheets.dgn
	10	SJ	99	4.9/23.0			

FOR EARTHWORK DEVELOPMENT ONLY

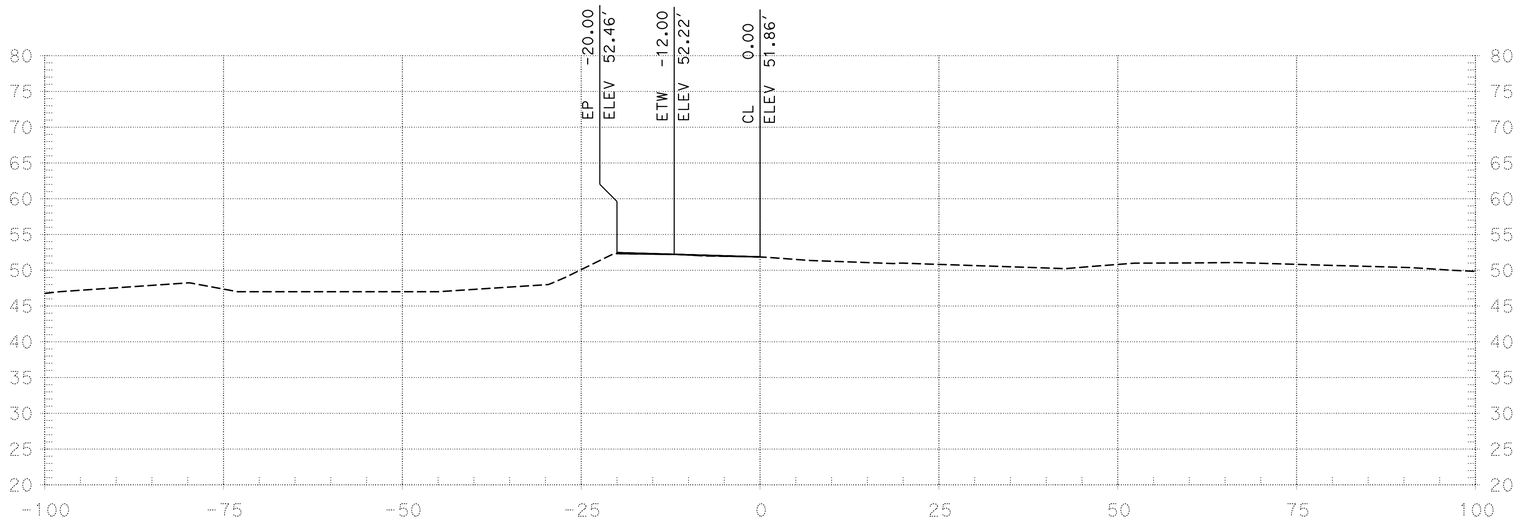

"B1" STA 100+25.00

FOR EARTHWORK DEVELOPMENT ONLY

SHEET 02 OF 38
SCALE: 1" = $SC

PROJECT UNITS: ENGLISH EA:10- 0W4301	DISTRICT	COUNTY	ROUTE	POST MILES TOTAL PROJECT	0 1 2 3	REVISED BY $REV DATE $REVDATE CHECKED BY $CHK DATE $CHKDATE	DATE PLOTTED => 02-JUN-2014 TIME PLOTTED => 14:19 USERNAME => s113349 DGN FILE => 1000020607_B1 SB On Ramp_Design Cross Section_Sheets.dgn
	10	SJ	99	4.9/23.0			

FOR EARTHWORK DEVELOPMENT ONLY

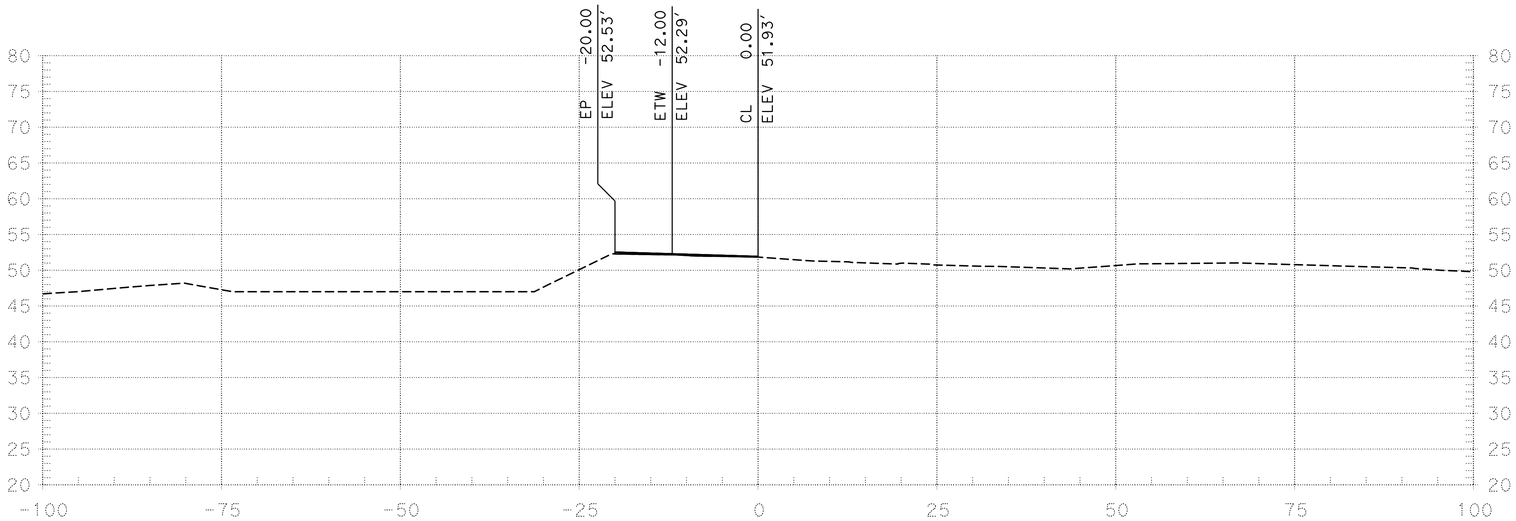

"B1" STA 100+41.50

FOR EARTHWORK DEVELOPMENT ONLY

SHEET 03 OF 38
SCALE: 1" = $SC

PROJECT UNITS: ENGLISH EA:10- 0W4301	DISTRICT	COUNTY	ROUTE	POST MILES TOTAL PROJECT	0 1 2 3	REVISED BY $REV DATE $REVDATE CHECKED BY $CHK DATE $CHKDATE	DATE PLOTTED => 02-JUN-2014 TIME PLOTTED => 14:19 USERNAME => s113349 DGN FILE => 1000020607_B1 SB On Ramp_Design Cross Section_Sheets.dgn
	10	SJ	99	4.9/23.0			

FOR EARTHWORK DEVELOPMENT ONLY

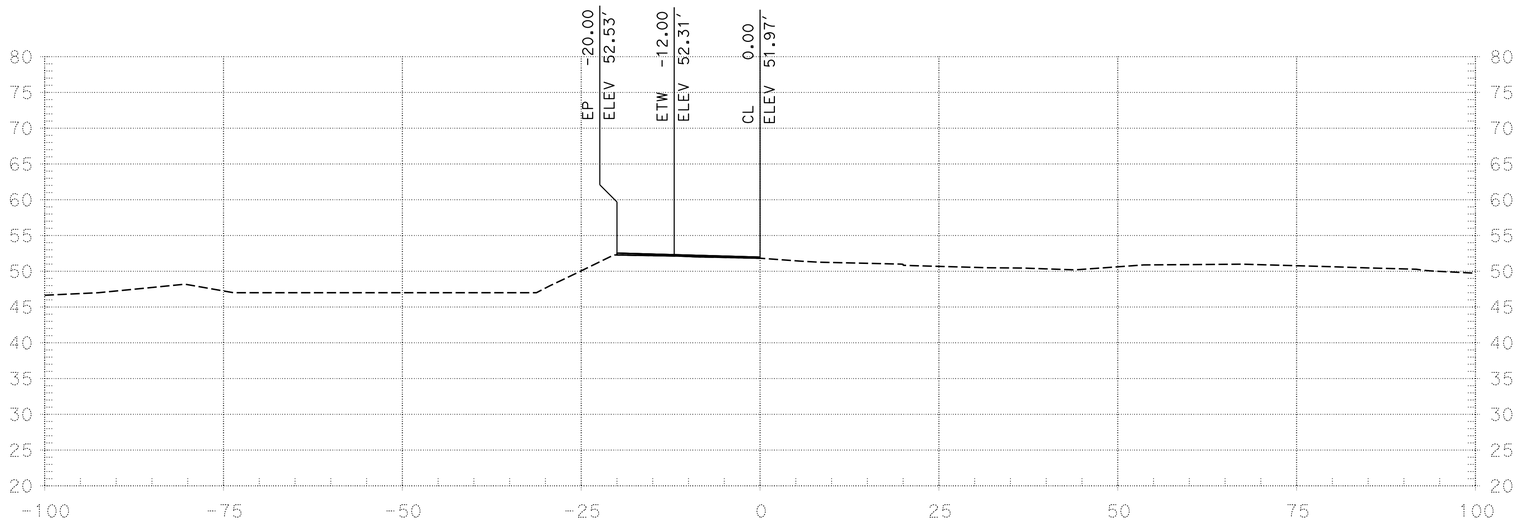

"B1" STA 100+50.00

FOR EARTHWORK DEVELOPMENT ONLY

SHEET 04 OF 38
SCALE: 1" = $SC

PROJECT UNITS: ENGLISH EA:10- 0W4301	DISTRICT	COUNTY	ROUTE	POST MILES TOTAL PROJECT	0 1 2 3	REVISED BY $REV DATE $REVDATE CHECKED BY $CHK DATE $CHKDATE	DATE PLOTTED => 02-JUN-2014 TIME PLOTTED => 14:19 USERNAME => s113349 DGN FILE => 1000020607_B1 SB On Ramp_Design Cross Section_Sheets.dgn
	10	SJ	99	4.9/23.0			

FOR EARTHWORK DEVELOPMENT ONLY

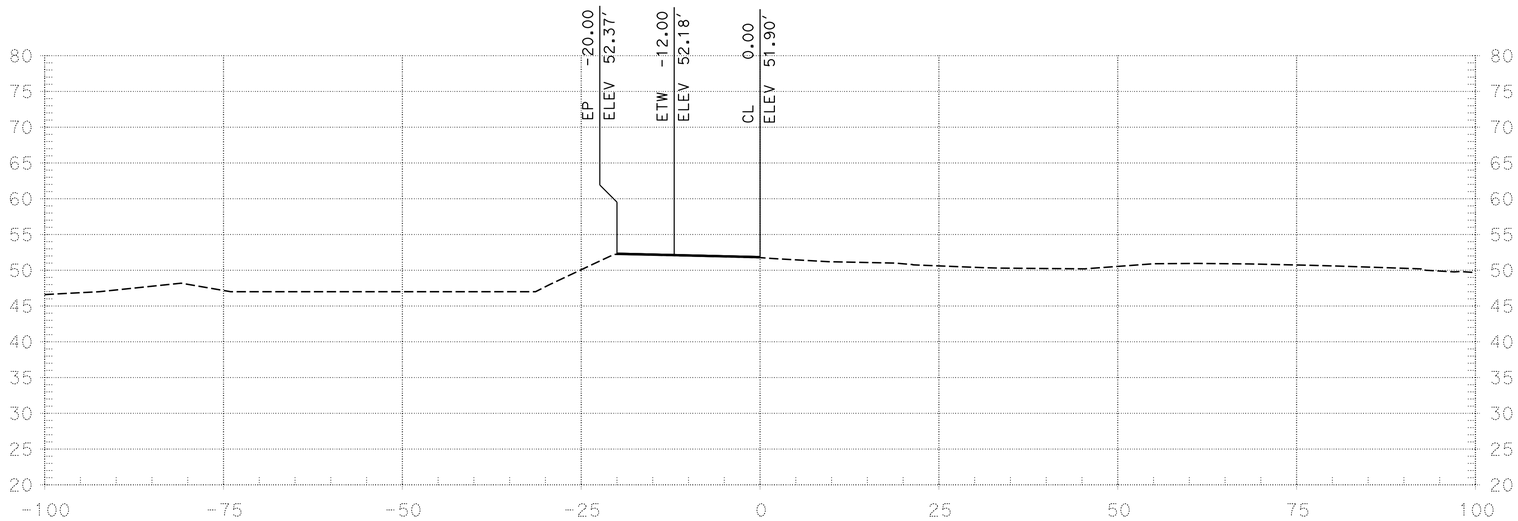

"B1" STA 100+74.11

FOR EARTHWORK DEVELOPMENT ONLY

SHEET 05 OF 38
SCALE: 1" = $SC

PROJECT UNITS: ENGLISH EA:10- 0W4301	DISTRICT	COUNTY	ROUTE	POST MILES TOTAL PROJECT	0 1 2 3	REVISED BY $REV DATE $REVDATE CHECKED BY $CHK DATE $CHKDATE	DATE PLOTTED => 02-JUN-2014 TIME PLOTTED => 14:19 USERNAME => s113349 DGN FILE => 1000020607_B1 SB On Ramp_Design Cross Section_Sheets.dgn
	10	SJ	99	4.9/23.0			

FOR EARTHWORK DEVELOPMENT ONLY

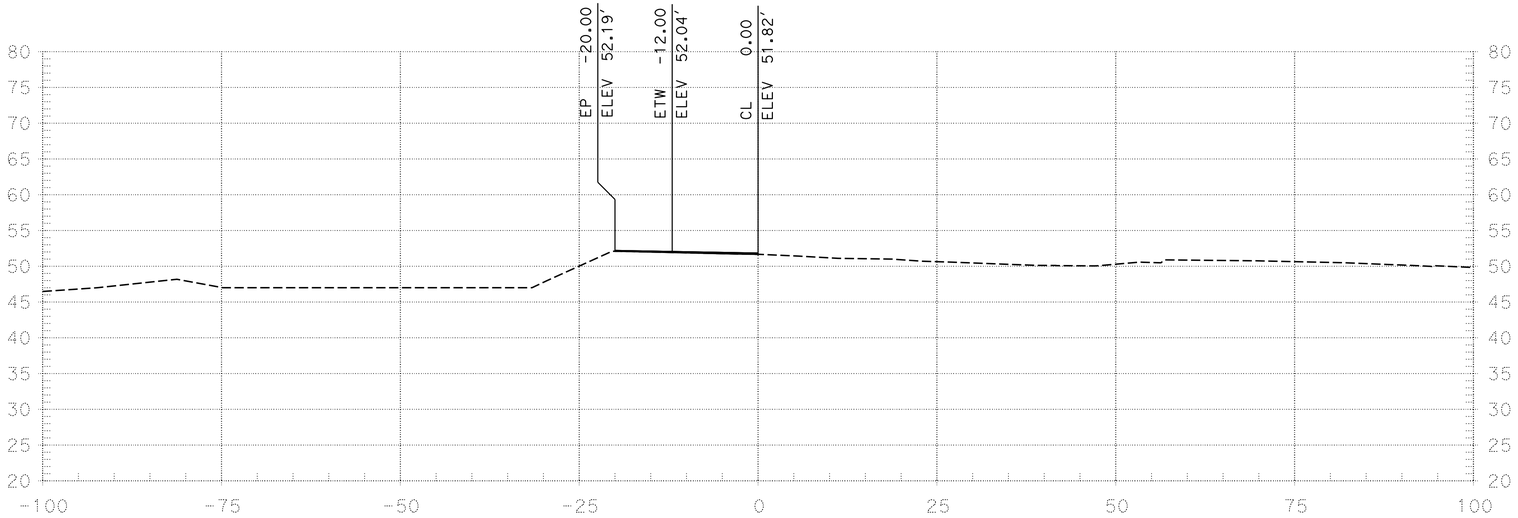

"B1" STA 101+00.00

FOR EARTHWORK DEVELOPMENT ONLY

SHEET 06 OF 38
SCALE: 1" = $SC

PROJECT UNITS: ENGLISH EA:10- 0W4301	DISTRICT	COUNTY	ROUTE	POST MILES TOTAL PROJECT	0 1 2 3	REVISED BY $REV DATE $REVDATE CHECKED BY $CHK DATE $CHKDATE	DATE PLOTTED => 02-JUN-2014 TIME PLOTTED => 14:19 USERNAME => s113349 DGN FILE => 1000020607_B1 SB On Ramp_Design Cross Section_Sheets.dgn
	10	SJ	99	4.9/23.0			

FOR EARTHWORK DEVELOPMENT ONLY

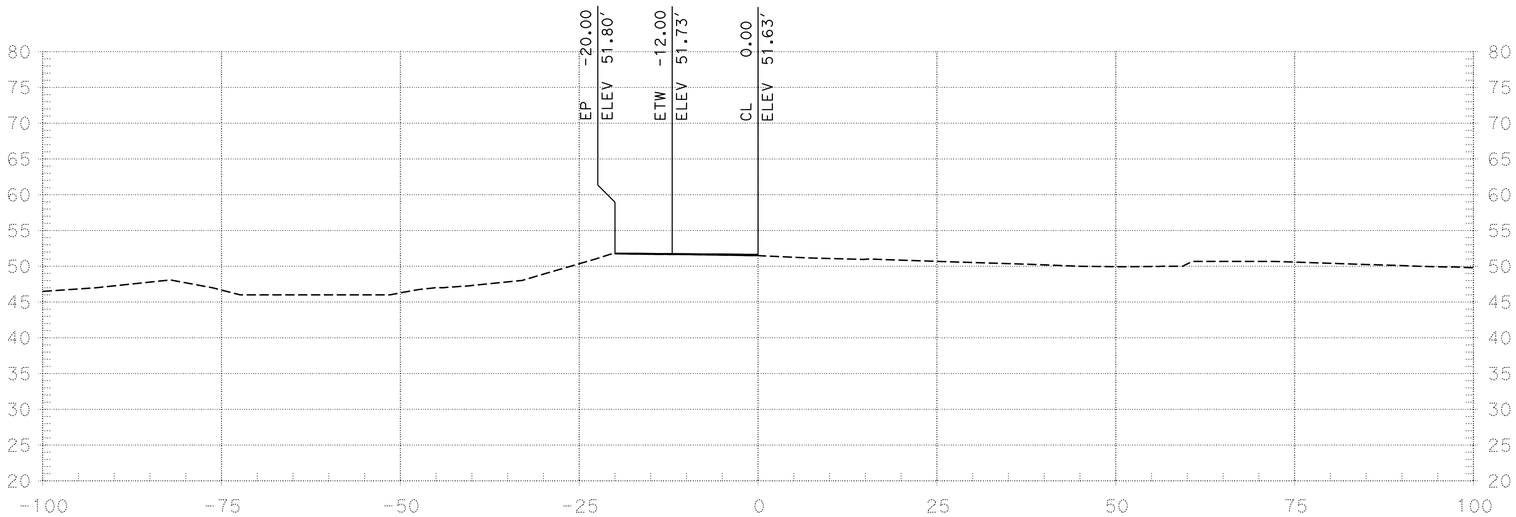

"B1" STA 101+50.00

FOR EARTHWORK DEVELOPMENT ONLY

SHEET 07 OF 38
SCALE: 1" = $SC

PROJECT UNITS: ENGLISH EA:10- 0W4301	DISTRICT	COUNTY	ROUTE	POST MILES TOTAL PROJECT	0 1 2 3	REVISED BY $REV DATE $REVDATE CHECKED BY $CHK DATE $CHKDATE	DATE PLOTTED => 02-JUN-2014 TIME PLOTTED => 14:19 USERNAME => s113349 DGN FILE => 1000020607_B1 SB On Ramp_Design Cross Section_Sheets.dgn
	10	SJ	99	4.9/23.0			

FOR EARTHWORK DEVELOPMENT ONLY

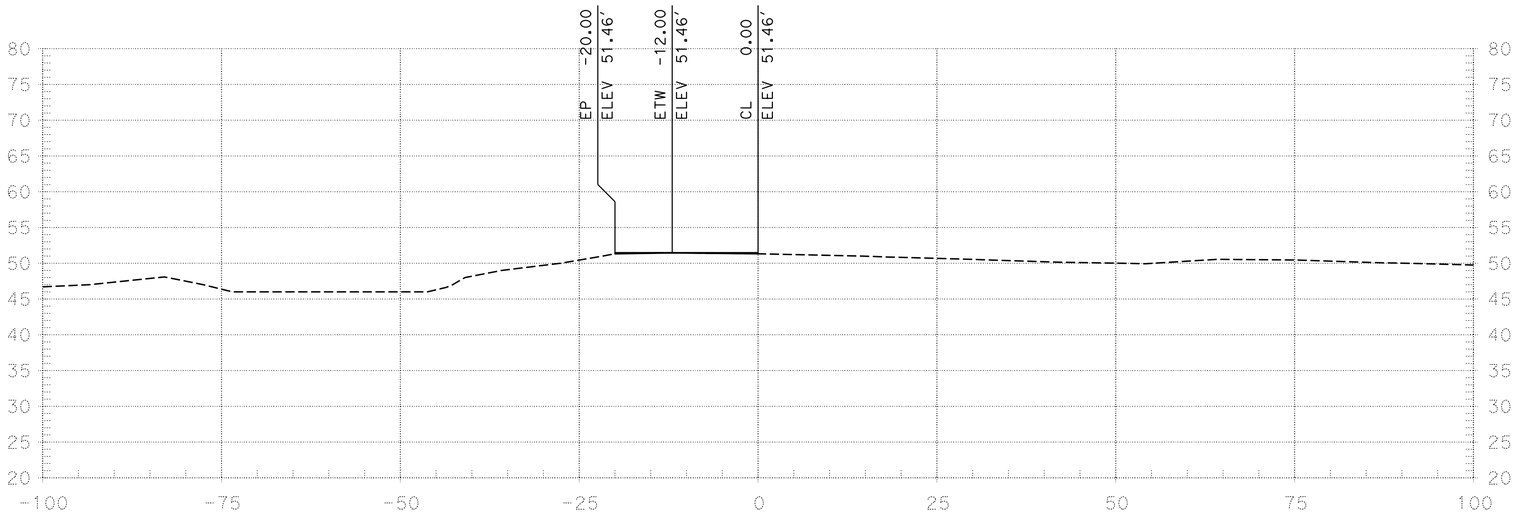

"B1" STA 101+91.50

FOR EARTHWORK DEVELOPMENT ONLY

SHEET 08 OF 38
SCALE: 1" = $SC

PROJECT UNITS: ENGLISH EA:10- 0W4301	DISTRICT	COUNTY	ROUTE	POST MILES TOTAL PROJECT	0 1 2 3	REVISED BY $REV DATE $REVDATE CHECKED BY $CHK DATE $CHKDATE	DATE PLOTTED => 02-JUN-2014 TIME PLOTTED => 14:19 USERNAME => s113349 DGN FILE => 1000020607_B1 SB On Ramp_Design Cross Section_Sheets.dgn
	10	SJ	99	4.9/23.0			

FOR EARTHWORK DEVELOPMENT ONLY

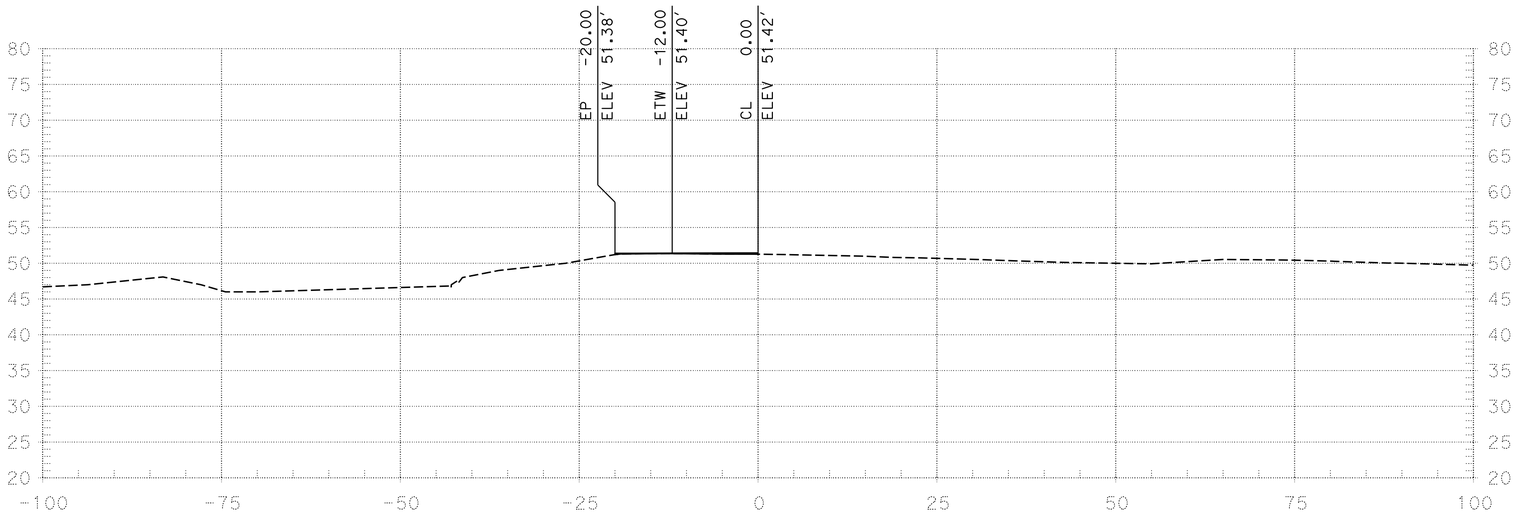

"B1" STA 102+00.00

FOR EARTHWORK DEVELOPMENT ONLY

SHEET 09 OF 38
SCALE: 1" = $SC

PROJECT UNITS: ENGLISH EA:10- 0W4301	DISTRICT	COUNTY	ROUTE	POST MILES TOTAL PROJECT	0 1 2 3	REVISED BY $REV DATE $REVDATE CHECKED BY $CHK DATE $CHKDATE	DATE PLOTTED => 02-JUN-2014 TIME PLOTTED => 14:19 USERNAME => s113349 DGN FILE => 1000020607_B1 SB On Ramp_Design Cross Section_Sheets.dgn
	10	SJ	99	4.9/23.0			

FOR EARTHWORK DEVELOPMENT ONLY

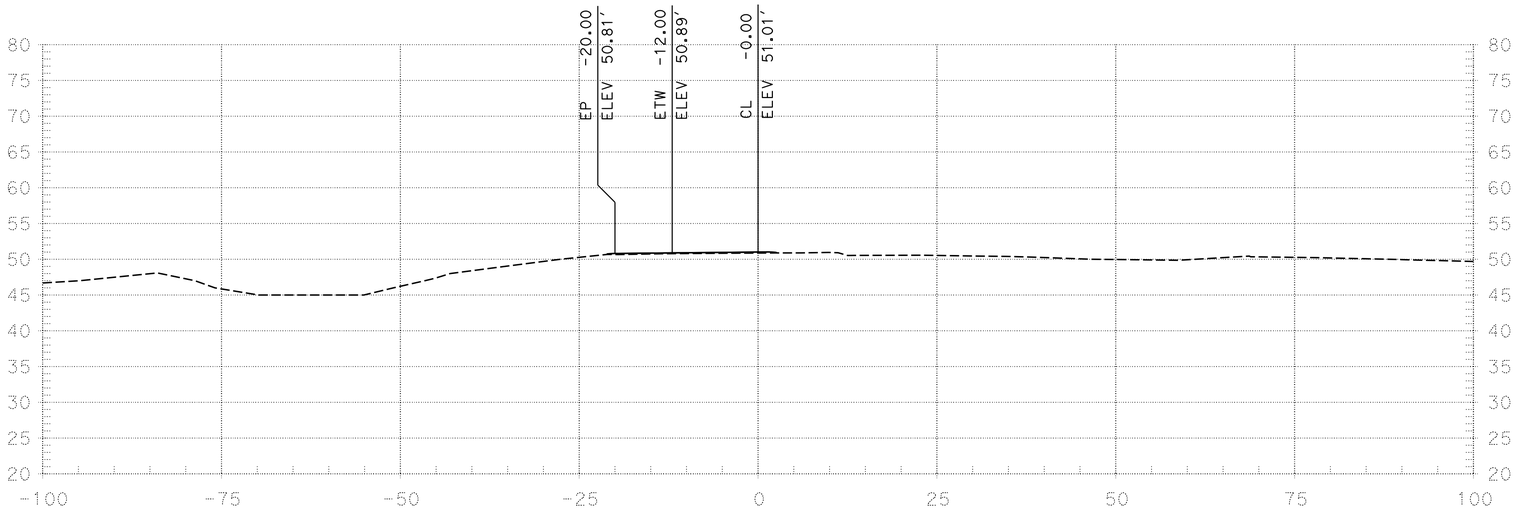

"B1" STA 102+41.50

FOR EARTHWORK DEVELOPMENT ONLY

SHEET 10 OF 38
SCALE: 1" = $SC

PROJECT UNITS: ENGLISH EA:10- 0W4301	DISTRICT	COUNTY	ROUTE	POST MILES TOTAL PROJECT	0 1 2 3	REVISED BY $REV DATE $REVDATE CHECKED BY $CHK DATE $CHKDATE	DATE PLOTTED => 02-JUN-2014 TIME PLOTTED => 14:19 USERNAME => s113349 DGN FILE => 1000020607_B1 SB On Ramp_Design Cross Section_Sheets.dgn
	10	SJ	99	4.9/23.0			

FOR EARTHWORK DEVELOPMENT ONLY

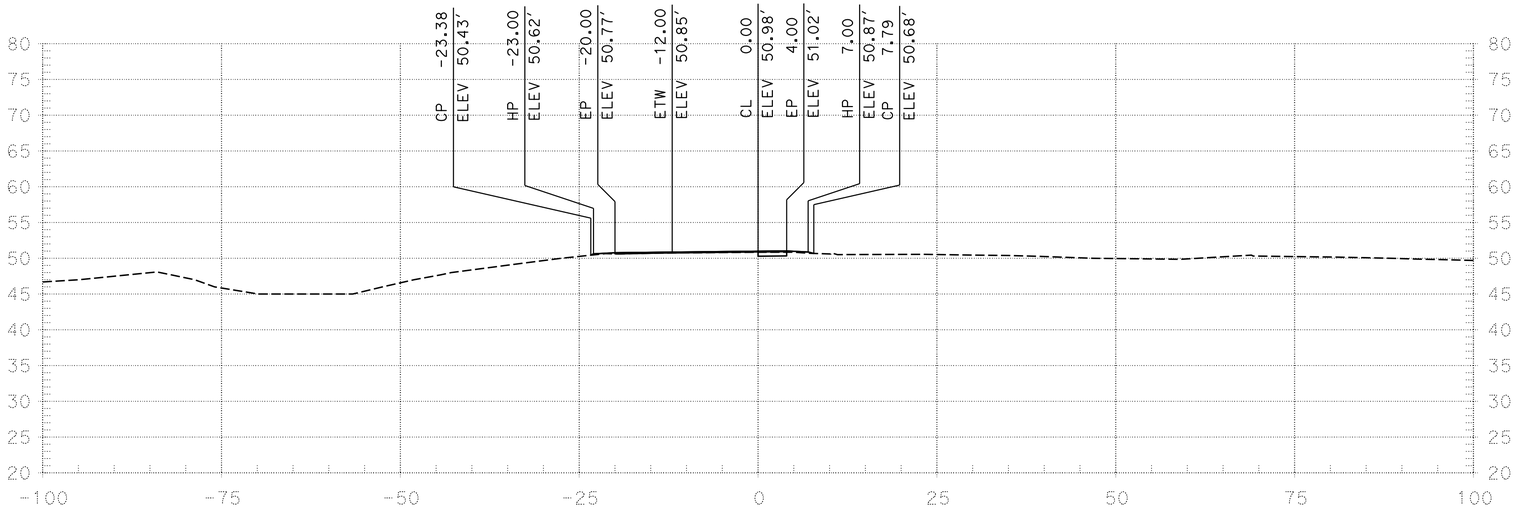

"B1" STA 102+44.41

FOR EARTHWORK DEVELOPMENT ONLY

SHEET 11 OF 38
SCALE: 1" = $SC

PROJECT UNITS: ENGLISH EA:10- 0W4301	DISTRICT	COUNTY	ROUTE	POST MILES TOTAL PROJECT	0 1 2 3	REVISED BY $REV DATE $REVDATE CHECKED BY $CHK DATE $CHKDATE	DATE PLOTTED => 02-JUN-2014 TIME PLOTTED => 14:19 USERNAME => s113349 DGN FILE => 1000020607_B1 SB On Ramp_Design Cross Section_Sheets.dgn
	10	SJ	99	4.9/23.0			

FOR EARTHWORK DEVELOPMENT ONLY

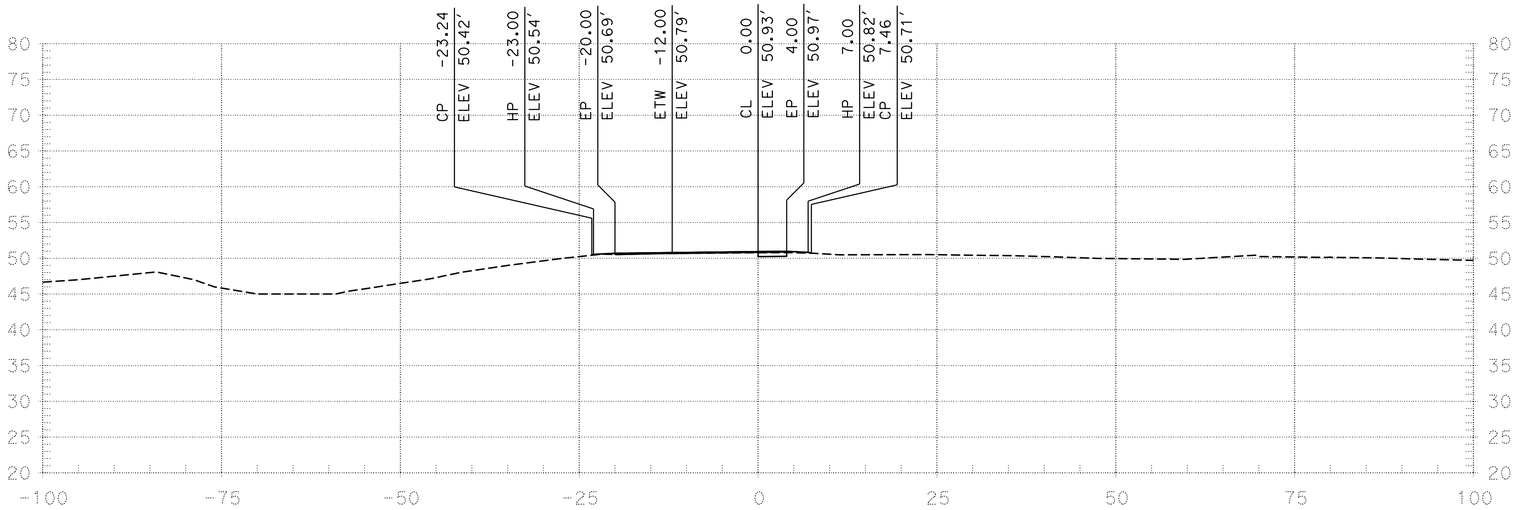

"B1" STA 102+50.00

FOR EARTHWORK DEVELOPMENT ONLY

SHEET 12 OF 38
SCALE: 1" = $SC

PROJECT UNITS: ENGLISH EA:10- 0W4301	DISTRICT	COUNTY	ROUTE	POST MILES TOTAL PROJECT	0 1 2 3	REVISED BY $REV DATE $REVDATE CHECKED BY $CHK DATE $CHKDATE	DATE PLOTTED => 02-JUN-2014 TIME PLOTTED => 14:19 USERNAME => s113349 DGN FILE => 1000020607_B1 SB On Ramp_Design Cross Section_Sheets.dgn
	10	SJ	99	4.9/23.0			

FOR EARTHWORK DEVELOPMENT ONLY

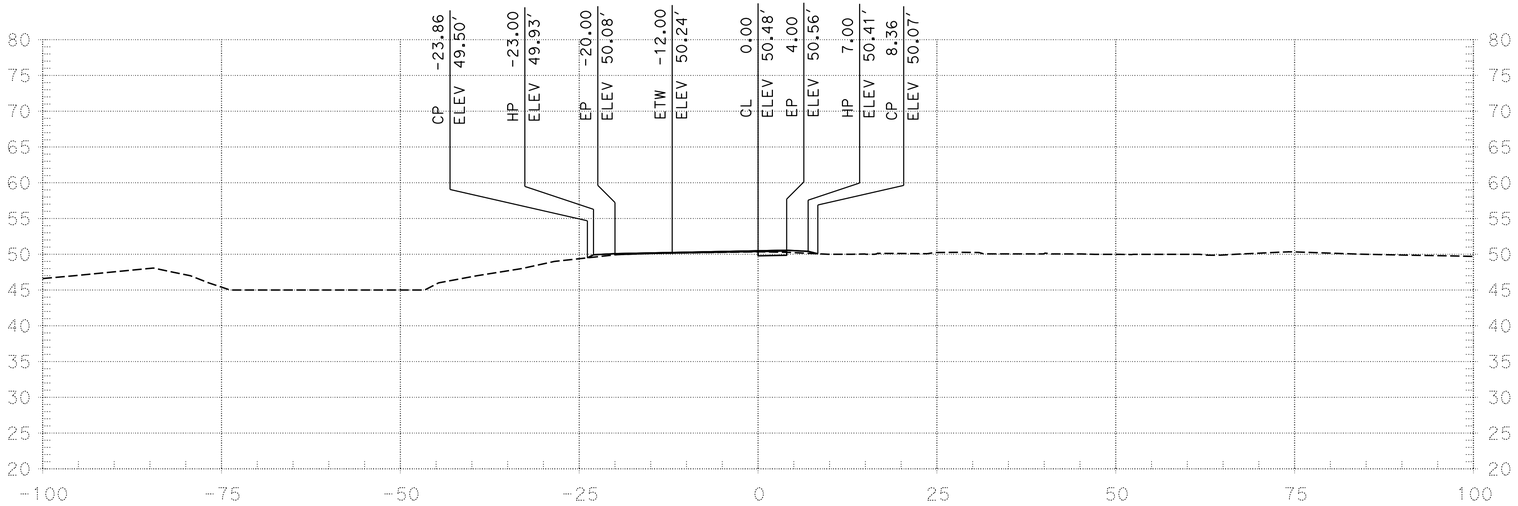

"B1" STA 102+91.50

FOR EARTHWORK DEVELOPMENT ONLY

SHEET 13 OF 38
SCALE: 1" = $SC

PROJECT UNITS: ENGLISH EA:10- 0W4301	DISTRICT	COUNTY	ROUTE	POST MILES TOTAL PROJECT	0 1 2 3	REVISED BY $REV DATE $REVDATE CHECKED BY $CHK DATE $CHKDATE	DATE PLOTTED => 02-JUN-2014 TIME PLOTTED => 14:19 USERNAME => s113349 DGN FILE => 1000020607_B1 SB On Ramp_Design Cross Section_Sheets.dgn
	10	SJ	99	4.9/23.0			

FOR EARTHWORK DEVELOPMENT ONLY

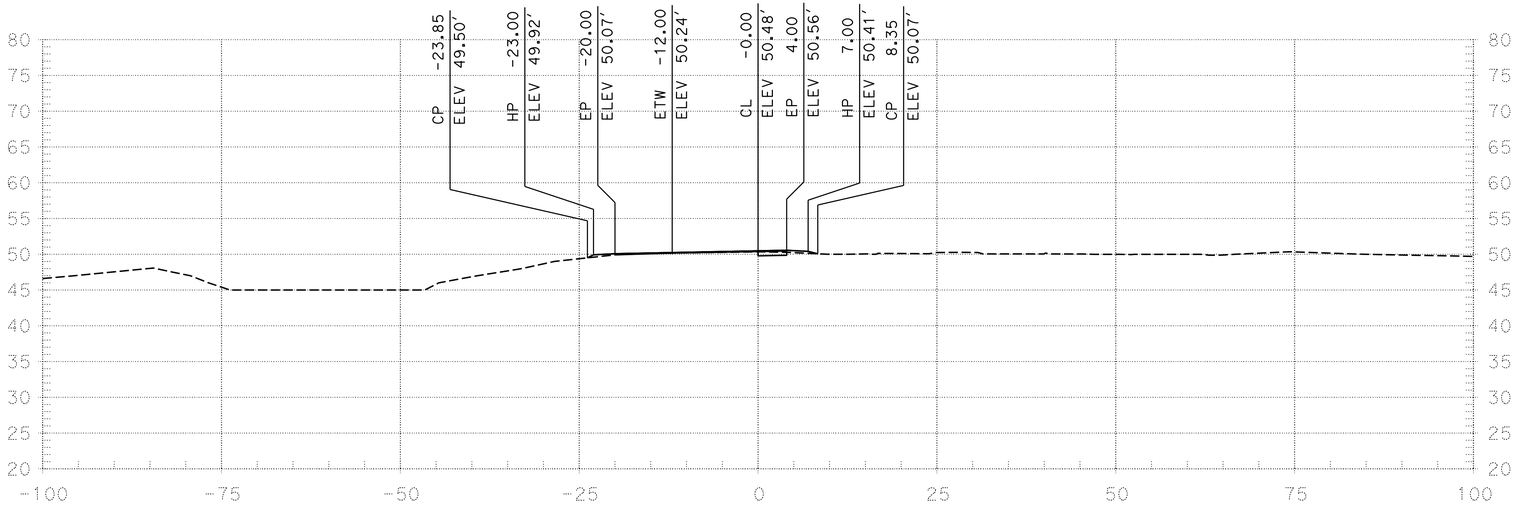

"B1" STA 102+91.79

FOR EARTHWORK DEVELOPMENT ONLY

SHEET 14 OF 38
SCALE: 1" = $SC

PROJECT UNITS: ENGLISH EA:10- 0W4301	DISTRICT	COUNTY	ROUTE	POST MILES TOTAL PROJECT	0 1 2 3	REVISED BY $REV DATE $REVDATE CHECKED BY $CHK DATE $CHKDATE	DATE PLOTTED => 02-JUN-2014 TIME PLOTTED => 14:19 USERNAME => s113349 DGN FILE => 1000020607_B1 SB On Ramp_Design Cross Section_Sheets.dgn
	10	SJ	99	4.9/23.0			

FOR EARTHWORK DEVELOPMENT ONLY

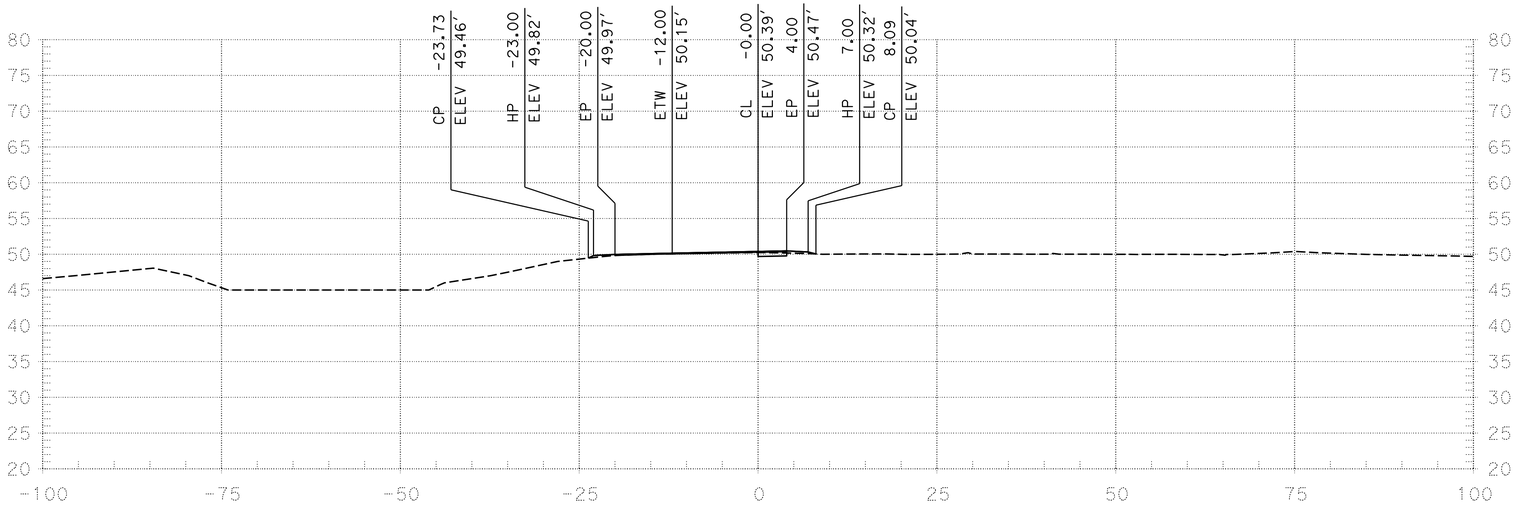

"B1" STA 103+00.00

FOR EARTHWORK DEVELOPMENT ONLY

SHEET 15 OF 38
SCALE: 1" = $SC

PROJECT UNITS: ENGLISH EA:10- 0W4301	DISTRICT	COUNTY	ROUTE	POST MILES TOTAL PROJECT	0 1 2 3	REVISED BY $REV DATE $REVDATE CHECKED BY $CHK DATE $CHKDATE	DATE PLOTTED => 02-JUN-2014 TIME PLOTTED => 14:19 USERNAME => s113349 DGN FILE => 1000020607_B1 SB On Ramp_Design Cross Section_Sheets.dgn
	10	SJ	99	4.9/23.0			

FOR EARTHWORK DEVELOPMENT ONLY

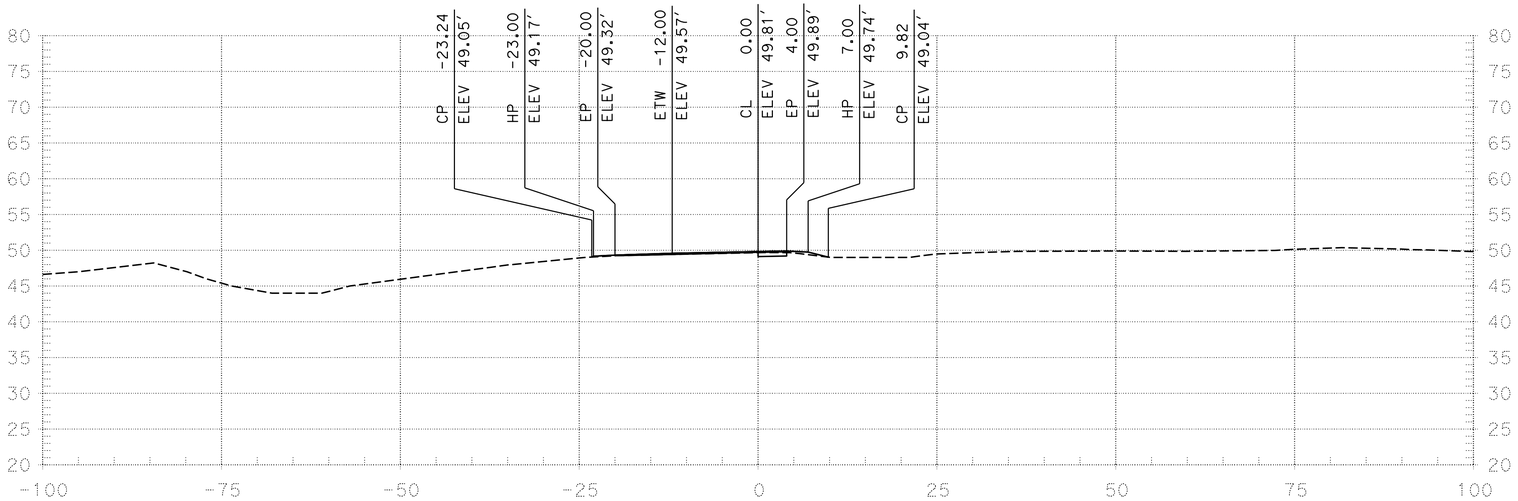

"B1" STA 103+50.00

FOR EARTHWORK DEVELOPMENT ONLY

SHEET 16 OF 38
SCALE: 1" = $SC

PROJECT UNITS: ENGLISH EA:10- 0W4301	DISTRICT	COUNTY	ROUTE	POST MILES TOTAL PROJECT	0 1 2 3	REVISED BY $REV DATE $REVDATE CHECKED BY $CHK DATE $CHKDATE	DATE PLOTTED => 02-JUN-2014 TIME PLOTTED => 14:19 USERNAME => s113349 DGN FILE => 1000020607_B1 SB On Ramp_Design Cross Section_Sheets.dgn
	10	SJ	99	4.9/23.0			

FOR EARTHWORK DEVELOPMENT ONLY

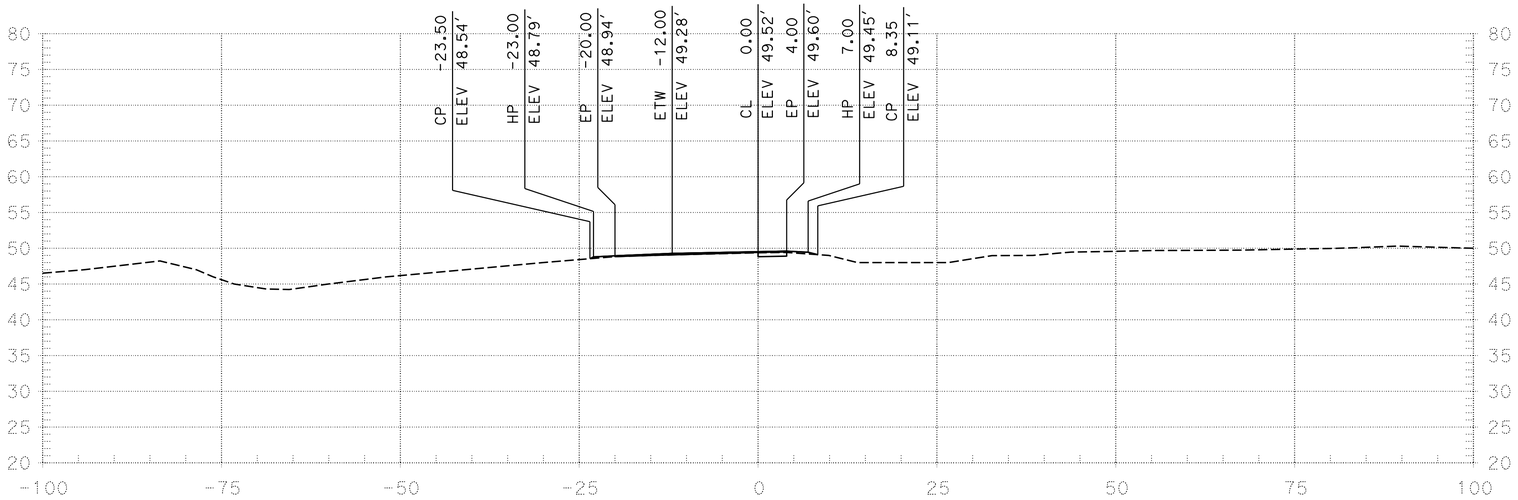

"B1" STA 104+00.00

FOR EARTHWORK DEVELOPMENT ONLY

SHEET 17 OF 38
SCALE: 1" = $SC

PROJECT UNITS: ENGLISH EA:10- 0W4301	DISTRICT	COUNTY	ROUTE	POST MILES TOTAL PROJECT	0 1 2 3	REVISED BY $REV DATE $REVDATE CHECKED BY $CHK DATE $CHKDATE	DATE PLOTTED => 02-JUN-2014 TIME PLOTTED => 14:19 USERNAME => s113349 DGN FILE => 1000020607_B1 SB On Ramp_Design Cross Section_Sheets.dgn
	10	SJ	99	4.9/23.0			

FOR EARTHWORK DEVELOPMENT ONLY

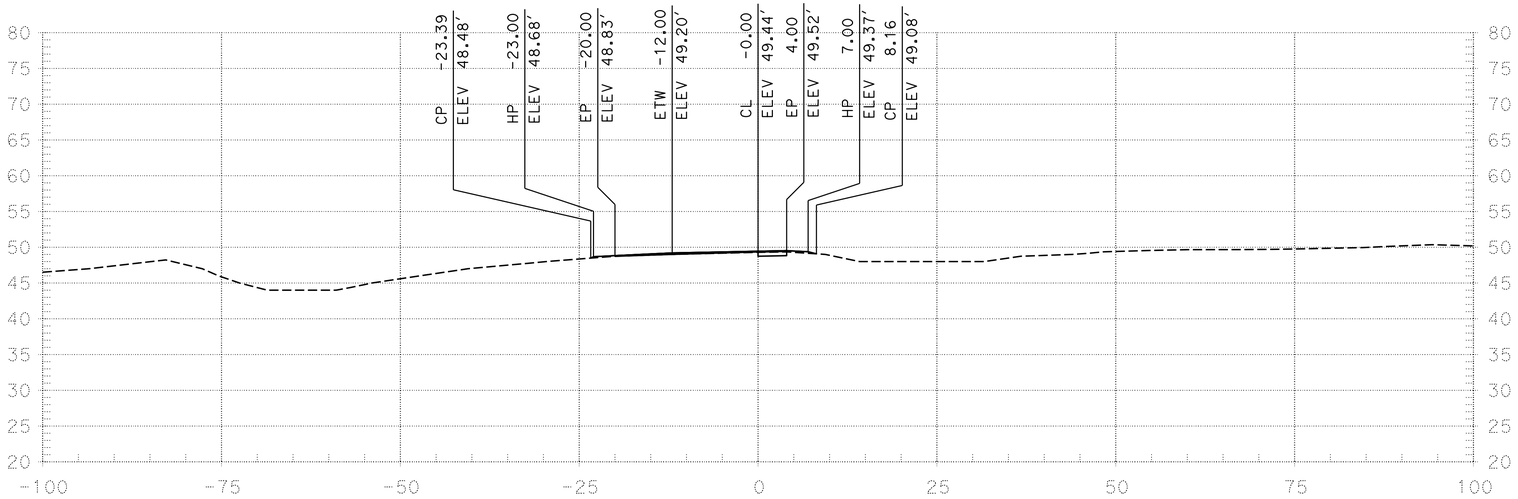

"B1" STA 104+26.27

FOR EARTHWORK DEVELOPMENT ONLY

SHEET 18 OF 38
SCALE: 1" = $SC

PROJECT UNITS: ENGLISH EA:10- 0W4301	DISTRICT	COUNTY	ROUTE	POST MILES TOTAL PROJECT	0 1 2 3	REVISED BY $REV DATE $REVDATE CHECKED BY $CHK DATE $CHKDATE	DATE PLOTTED => 02-JUN-2014 TIME PLOTTED => 14:19 USERNAME => s113349 DGN FILE => 1000020607_B1 SB On Ramp_Design Cross Section_Sheets.dgn
	10	SJ	99	4.9/23.0			

FOR EARTHWORK DEVELOPMENT ONLY

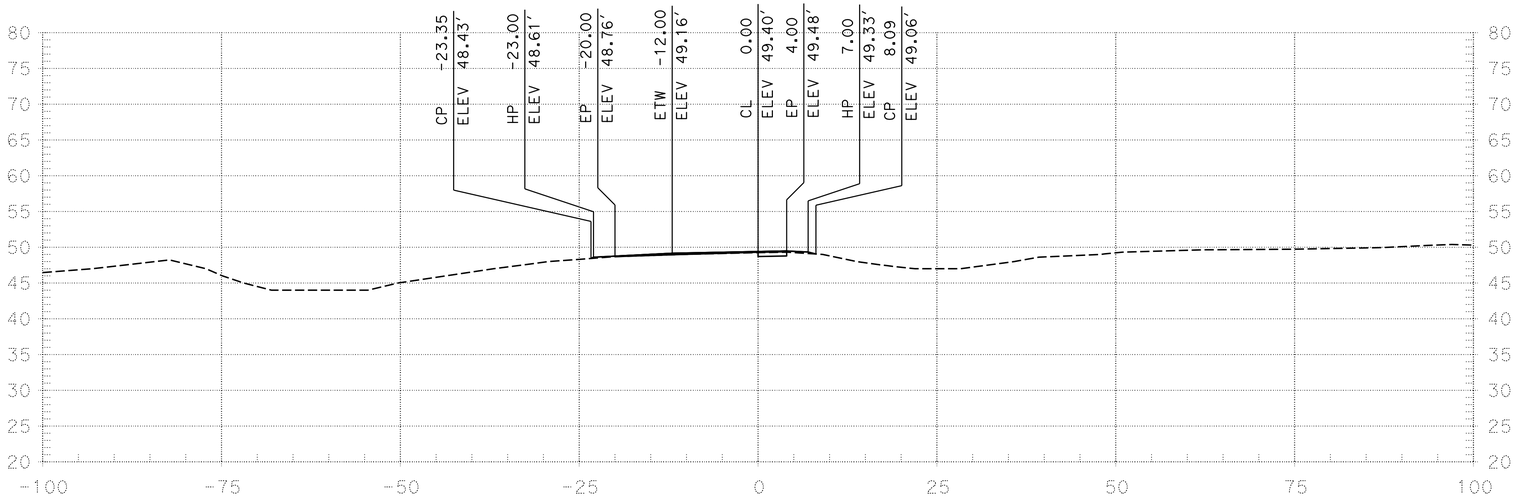

"B1" STA 104+41.50

FOR EARTHWORK DEVELOPMENT ONLY

SHEET 19 OF 38
SCALE: 1" = $SC

PROJECT UNITS: ENGLISH EA:10- 0W4301	DISTRICT	COUNTY	ROUTE	POST MILES TOTAL PROJECT	0 1 2 3	REVISED BY $REV DATE $REVDATE CHECKED BY $CHK DATE $CHKDATE	DATE PLOTTED => 02-JUN-2014 TIME PLOTTED => 14:19 USERNAME => s113349 DGN FILE => 1000020607_B1 SB On Ramp_Design Cross Section_Sheets.dgn
	10	SJ	99	4.9/23.0			

FOR EARTHWORK DEVELOPMENT ONLY

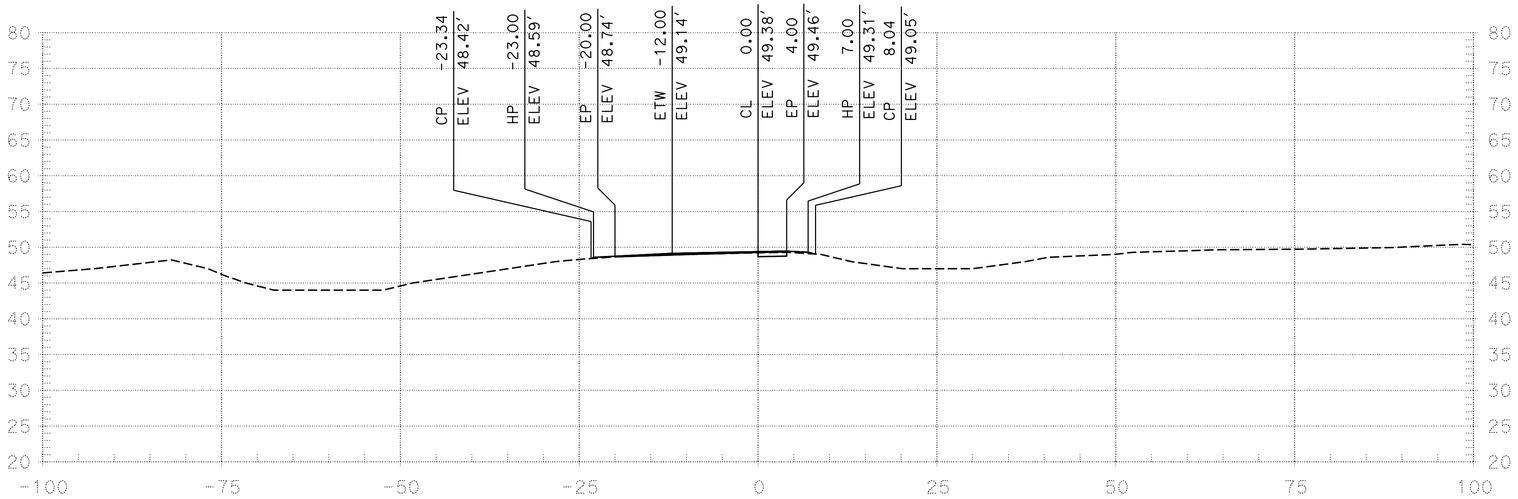

"B1" STA 104+50.00

FOR EARTHWORK DEVELOPMENT ONLY

SHEET 20 OF 38
SCALE: 1" = $SC

PROJECT UNITS: ENGLISH EA:10- 0W4301	DISTRICT	COUNTY	ROUTE	POST MILES TOTAL PROJECT	0 1 2 3	REVISED BY $REV DATE $REVDATE CHECKED BY $CHK DATE $CHKDATE	DATE PLOTTED => 02-JUN-2014 TIME PLOTTED => 14:19 USERNAME => s113349 DGN FILE => 1000020607_B1 SB On Ramp_Design Cross Section_Sheets.dgn
	10	SJ	99	4.9/23.0			

FOR EARTHWORK DEVELOPMENT ONLY

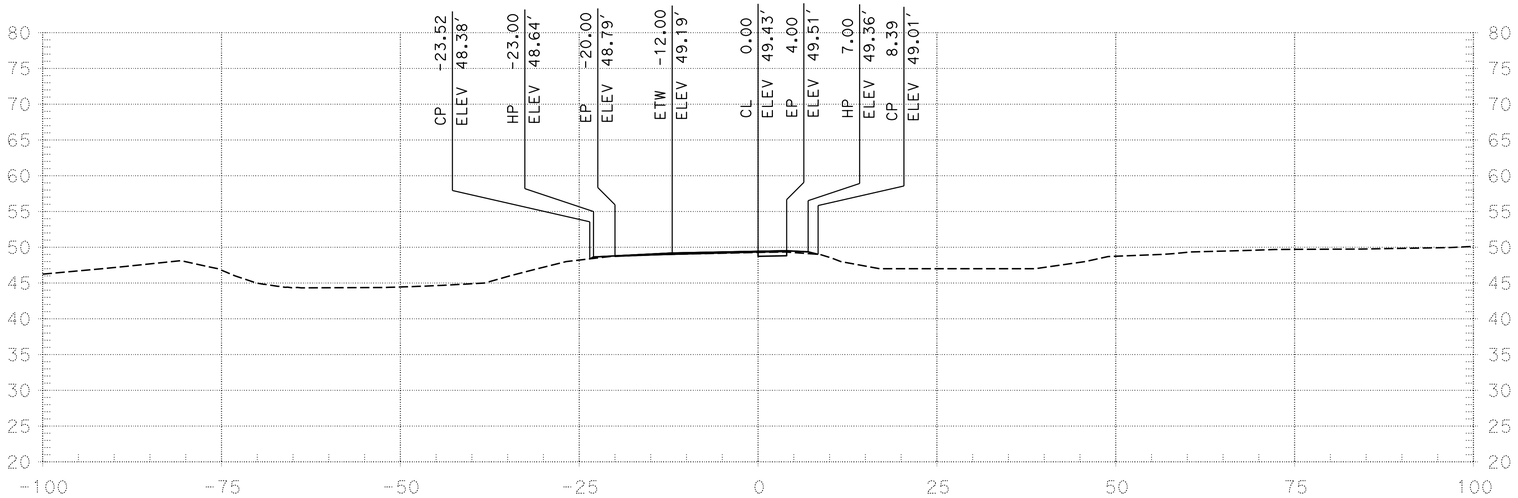

"B1" STA 105+00.00

FOR EARTHWORK DEVELOPMENT ONLY

SHEET 21 OF 38
SCALE: 1" = $SC

PROJECT UNITS: ENGLISH EA:10- 0W4301	DISTRICT	COUNTY	ROUTE	POST MILES TOTAL PROJECT	0 1 2 3	REVISED BY $REV DATE $REVDATE CHECKED BY $CHK DATE $CHKDATE	DATE PLOTTED => 02-JUN-2014 TIME PLOTTED => 14:19 USERNAME => s113349 DGN FILE => 1000020607_B1 SB On Ramp_Design Cross Section_Sheets.dgn
	10	SJ	99	4.9/23.0			

FOR EARTHWORK DEVELOPMENT ONLY

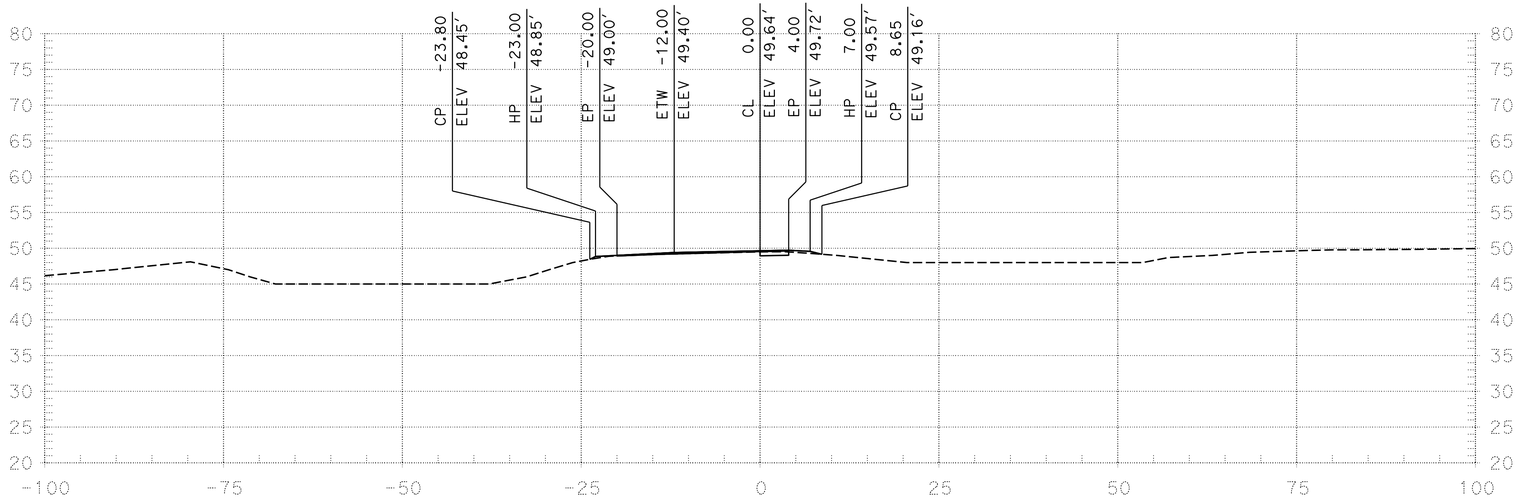

"B1" STA 105+50.00

FOR EARTHWORK DEVELOPMENT ONLY

SHEET 22 OF 38
SCALE: 1" = $SC

PROJECT UNITS: ENGLISH EA:10- 0W4301	DISTRICT	COUNTY	ROUTE	POST MILES TOTAL PROJECT	0 1 2 3	REVISED BY $REV DATE $REVDATE CHECKED BY $CHK DATE $CHKDATE	DATE PLOTTED => 02-JUN-2014 TIME PLOTTED => 14:19 USERNAME => s113349 DGN FILE => 1000020607_B1 SB On Ramp_Design Cross Section_Sheets.dgn
	10	SJ	99	4.9/23.0			

FOR EARTHWORK DEVELOPMENT ONLY

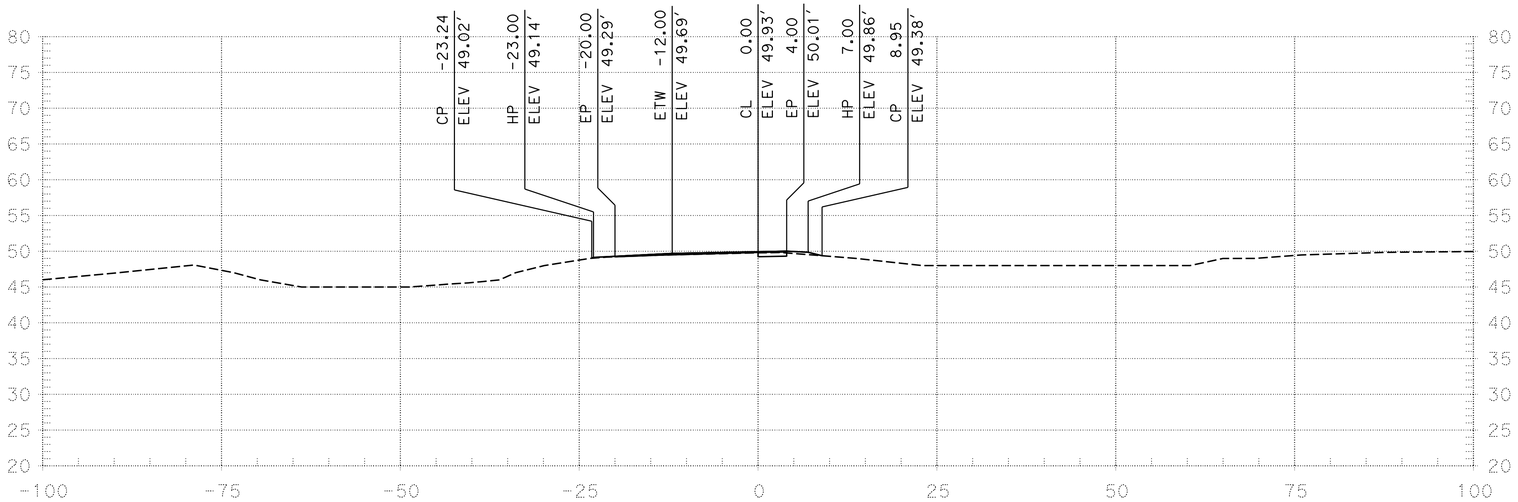

"B1" STA 106+00.00

FOR EARTHWORK DEVELOPMENT ONLY

SHEET 23 OF 38
SCALE: 1" = $SC

PROJECT UNITS: ENGLISH EA:10- 0W4301	DISTRICT	COUNTY	ROUTE	POST MILES TOTAL PROJECT	0 1 2 3	REVISED BY $REV DATE $REVDATE CHECKED BY $CHK DATE $CHKDATE	DATE PLOTTED => 02-JUN-2014 TIME PLOTTED => 14:19 USERNAME => s113349 DGN FILE => 1000020607_B1 SB On Ramp_Design Cross Section_Sheets.dgn
	10	SJ	99	4.9/23.0			

FOR EARTHWORK DEVELOPMENT ONLY

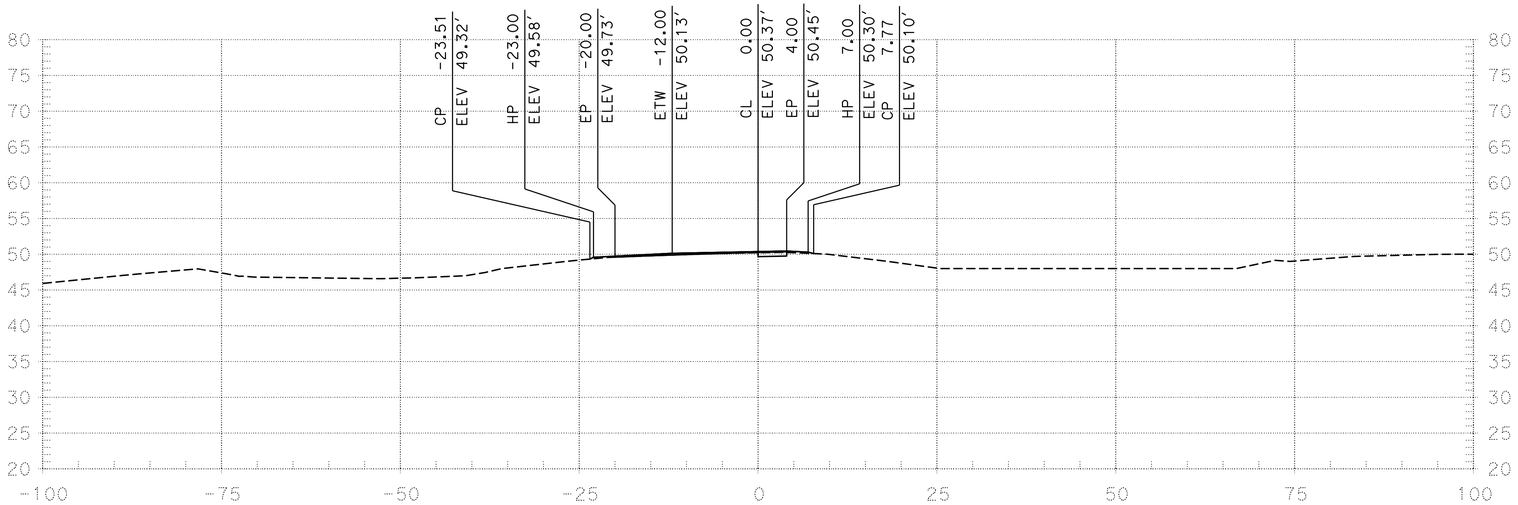

"B1" STA 106+50.00

FOR EARTHWORK DEVELOPMENT ONLY

SHEET 24 OF 38
SCALE: 1" = $SC

PROJECT UNITS: ENGLISH EA:10- 0W4301	DISTRICT	COUNTY	ROUTE	POST MILES TOTAL PROJECT	0 1 2 3	REVISED BY $REV DATE $REVDATE CHECKED BY $CHK DATE $CHKDATE	DATE PLOTTED => 02-JUN-2014 TIME PLOTTED => 14:19 USERNAME => s113349 DGN FILE => 1000020607_B1 SB On Ramp_Design Cross Section_Sheets.dgn
	10	SJ	99	4.9/23.0			

FOR EARTHWORK DEVELOPMENT ONLY

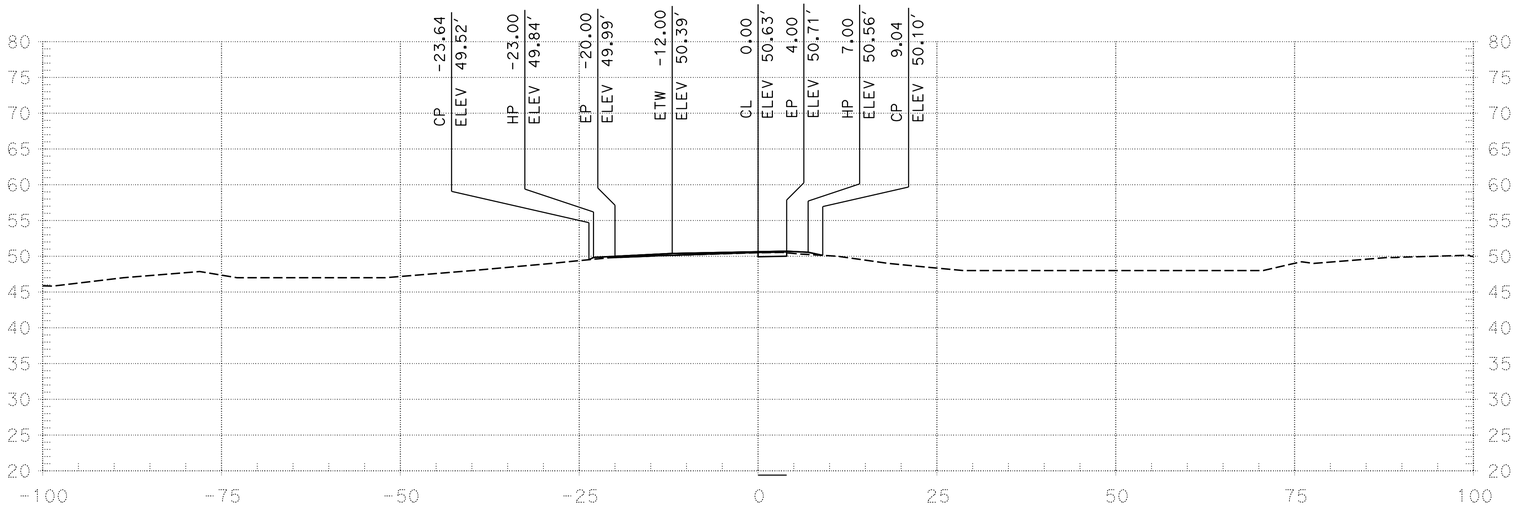

"B1" STA 106+80.36

FOR EARTHWORK DEVELOPMENT ONLY

SHEET 25 OF 38
SCALE: 1" = $SC

PROJECT UNITS: ENGLISH EA:10- 0W4301	DISTRICT	COUNTY	ROUTE	POST MILES TOTAL PROJECT	0 1 2 3	REVISED BY $REV DATE $REVDATE CHECKED BY $CHK DATE $CHKDATE	DATE PLOTTED => 02-JUN-2014 TIME PLOTTED => 14:19 USERNAME => s113349 DGN FILE => 1000020607_B1 SB On Ramp_Design Cross Section_Sheets.dgn
	10	SJ	99	4.9/23.0			

FOR EARTHWORK DEVELOPMENT ONLY

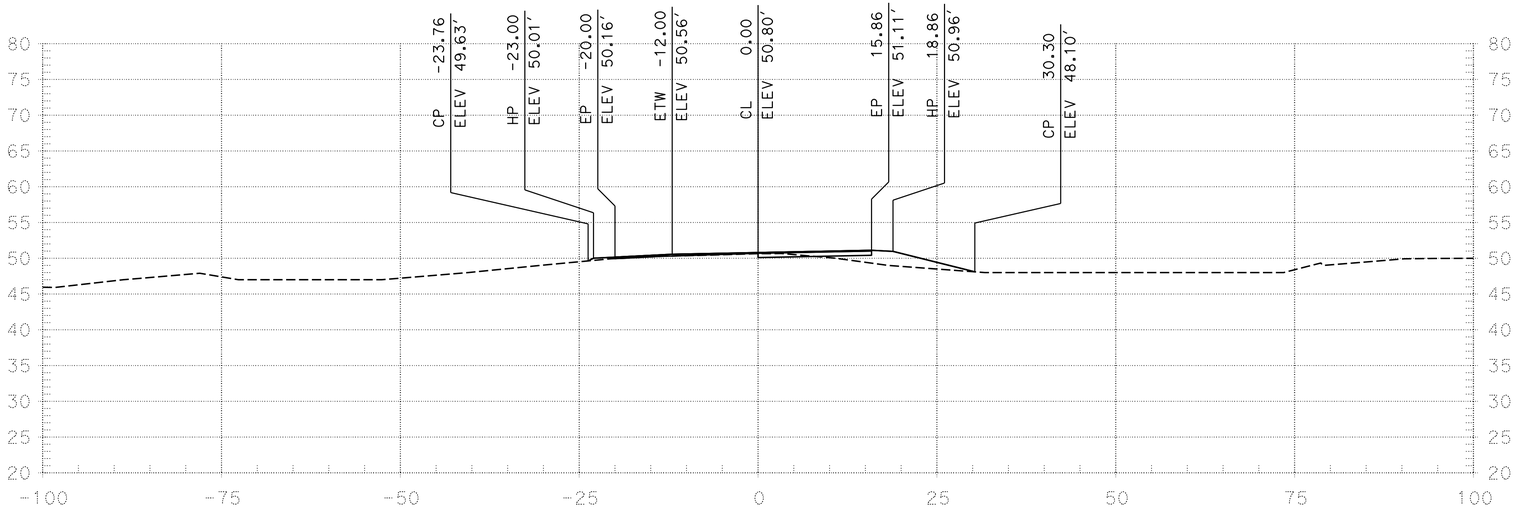

"B1" STA 107+00.00

FOR EARTHWORK DEVELOPMENT ONLY

SHEET 26 OF 38
SCALE: 1" = $SC

PROJECT UNITS: ENGLISH EA:10- 0W4301	DISTRICT	COUNTY	ROUTE	POST MILES TOTAL PROJECT	0 1 2 3	REVISED BY $REV DATE $REVDATE CHECKED BY $CHK DATE $CHKDATE	DATE PLOTTED => 02-JUN-2014 TIME PLOTTED => 14:19 USERNAME => s113349 DGN FILE => 1000020607_B1 SB On Ramp_Design Cross Section_Sheets.dgn
	10	SJ	99	4.9/23.0			

FOR EARTHWORK DEVELOPMENT ONLY

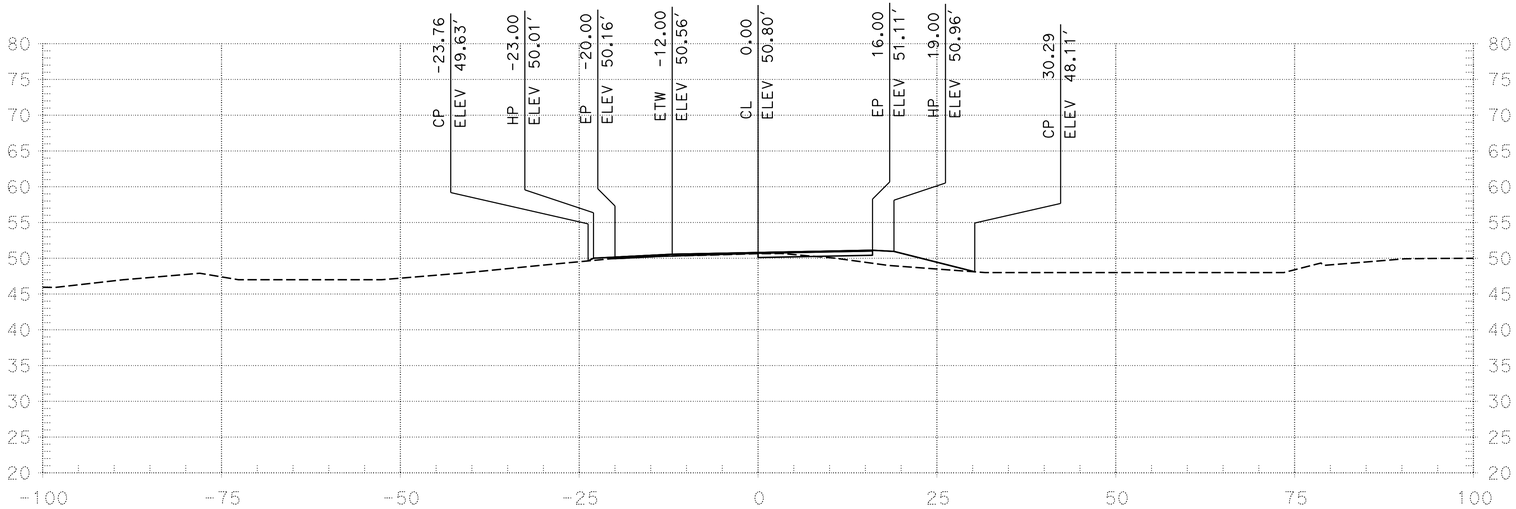

"B1" STA 107+00.19

FOR EARTHWORK DEVELOPMENT ONLY

SHEET 27 OF 38
SCALE: 1" = $SC

PROJECT UNITS: ENGLISH EA:10- 0W4301	DISTRICT	COUNTY	ROUTE	POST MILES TOTAL PROJECT	0 1 2 3	REVISED BY $REV DATE $REVDATE CHECKED BY $CHK DATE $CHKDATE	DATE PLOTTED => 02-JUN-2014 TIME PLOTTED => 14:19 USERNAME => s113349 DGN FILE => 1000020607_B1 SB On Ramp_Design Cross Section_Sheets.dgn
	10	SJ	99	4.9/23.0			

FOR EARTHWORK DEVELOPMENT ONLY

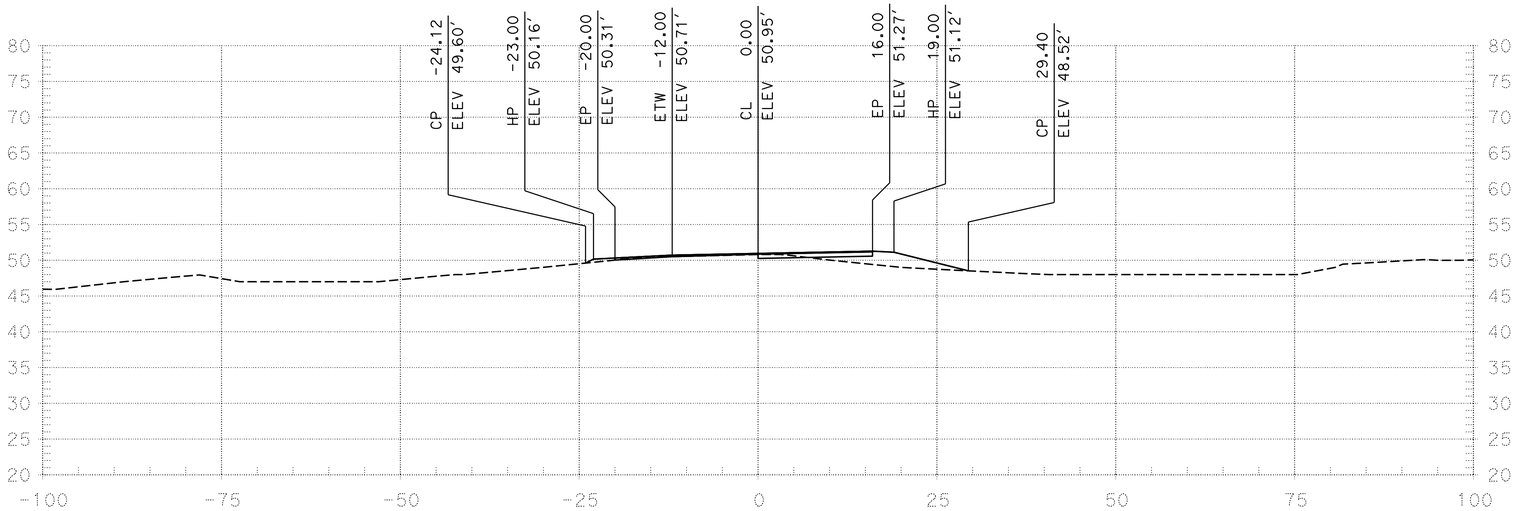

"B1" STA 107+20.66

FOR EARTHWORK DEVELOPMENT ONLY

SHEET 28 OF 38
SCALE: 1" = $SC

PROJECT UNITS: ENGLISH EA:10- 0W4301	DISTRICT	COUNTY	ROUTE	POST MILES TOTAL PROJECT	0 1 2 3	REVISED BY $REV DATE $REVDATE CHECKED BY $CHK DATE $CHKDATE	DATE PLOTTED => 02-JUN-2014 TIME PLOTTED => 14:19 USERNAME => s113349 DGN FILE => 1000020607_B1 SB On Ramp_Design Cross Section_Sheets.dgn
	10	SJ	99	4.9/23.0			

FOR EARTHWORK DEVELOPMENT ONLY

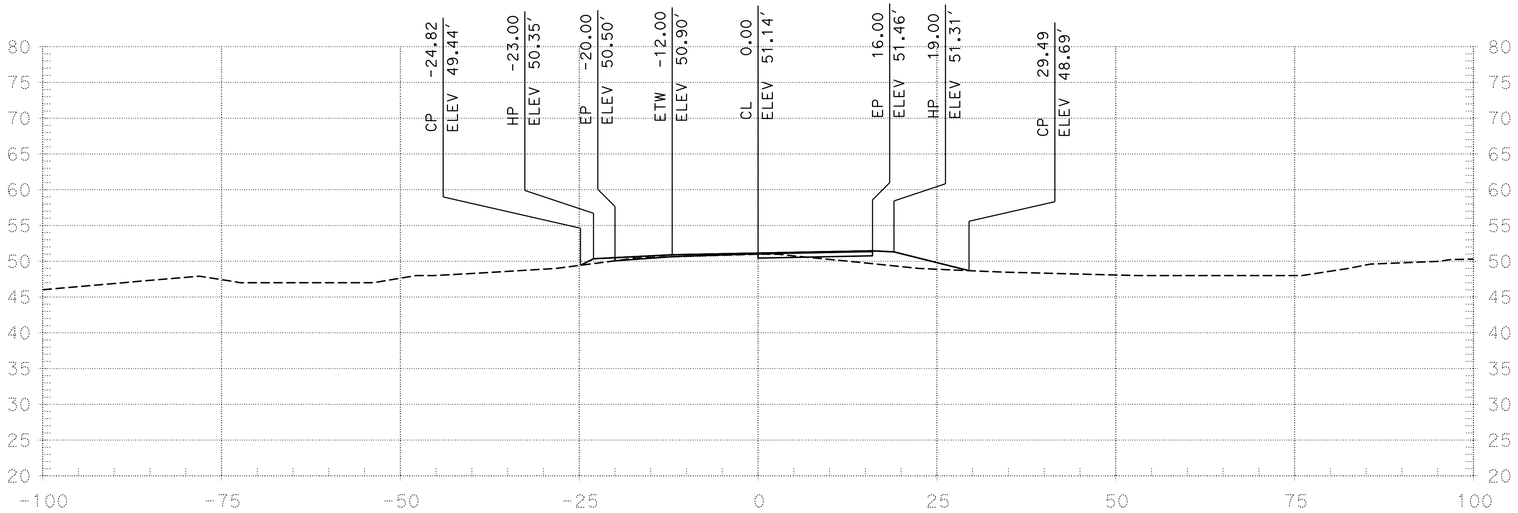

"B1" STA 107+45.22

FOR EARTHWORK DEVELOPMENT ONLY

SHEET 29 OF 38
SCALE: 1" = $SC

PROJECT UNITS: ENGLISH EA:10- 0W4301	DISTRICT	COUNTY	ROUTE	POST MILES TOTAL PROJECT	0 1 2 3	REVISED BY $REV DATE $REVDATE CHECKED BY $CHK DATE $CHKDATE	DATE PLOTTED => 02-JUN-2014 TIME PLOTTED => 14:19 USERNAME => s113349 DGN FILE => 1000020607_B1 SB On Ramp_Design Cross Section_Sheets.dgn
	10	SJ	99	4.9/23.0			

FOR EARTHWORK DEVELOPMENT ONLY

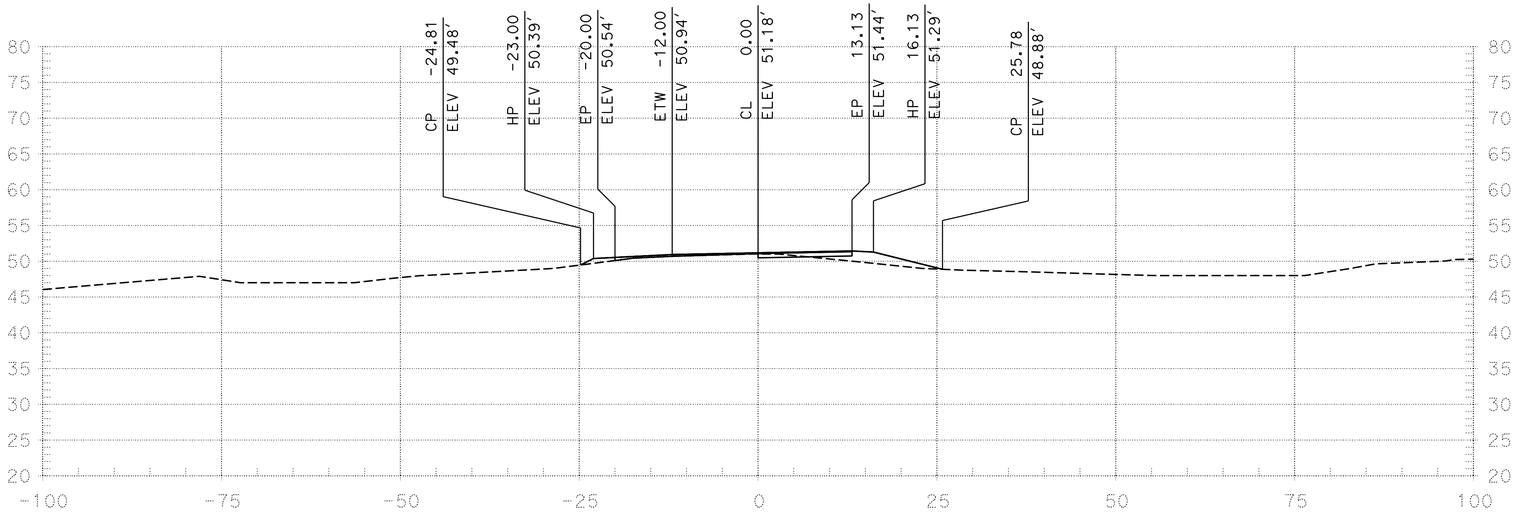

"B1" STA 107+50.00

FOR EARTHWORK DEVELOPMENT ONLY

SHEET 30 OF 38
SCALE: 1" = $SC

PROJECT UNITS: ENGLISH EA:10- 0W4301	DISTRICT	COUNTY	ROUTE	POST MILES TOTAL PROJECT	0 1 2 3	REVISED BY $REV DATE $REVDATE CHECKED BY $CHK DATE $CHKDATE	DATE PLOTTED => 02-JUN-2014 TIME PLOTTED => 14:19 USERNAME => s113349 DGN FILE => 1000020607_B1 SB On Ramp_Design Cross Section_Sheets.dgn
	10	SJ	99	4.9/23.0			

FOR EARTHWORK DEVELOPMENT ONLY

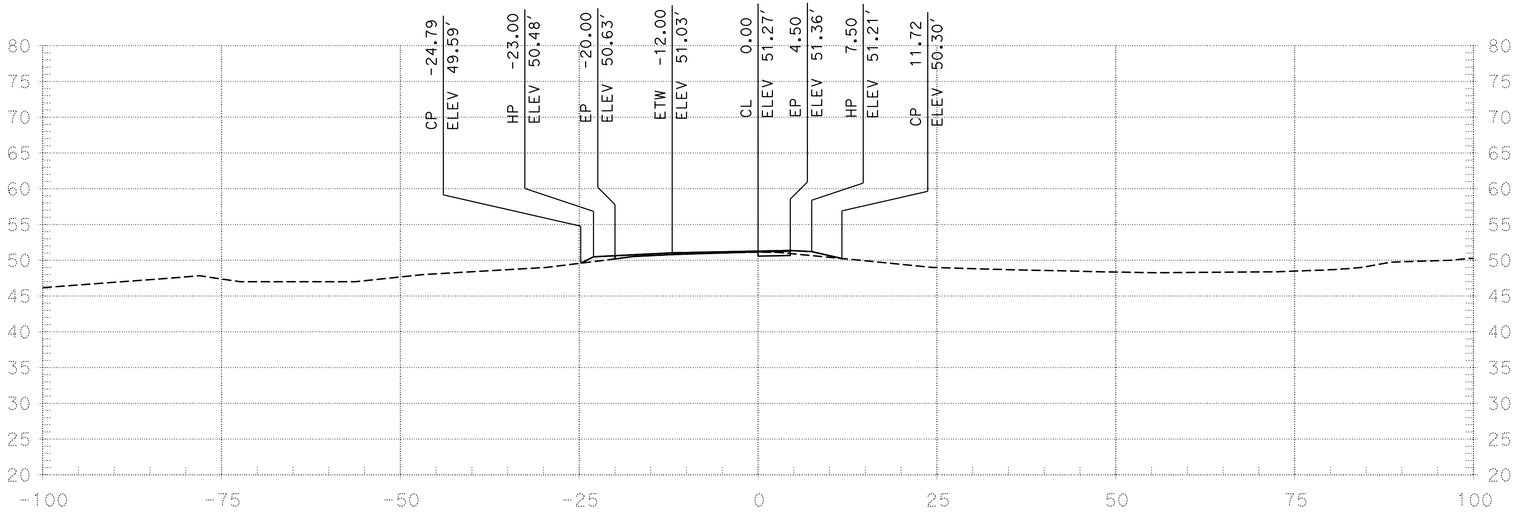

"B1" STA 107+64.39

FOR EARTHWORK DEVELOPMENT ONLY

SHEET 31 OF 38
SCALE: 1" = $SC

PROJECT UNITS: ENGLISH EA:10- 0W4301	DISTRICT	COUNTY	ROUTE	POST MILES TOTAL PROJECT	0 1 2 3	REVISED BY $REV DATE $REVDATE CHECKED BY $CHK DATE $CHKDATE	DATE PLOTTED => 02-JUN-2014 TIME PLOTTED => 14:19 USERNAME => s113349 DGN FILE => 1000020607_B1 SB On Ramp_Design Cross Section_Sheets.dgn
	10	SJ	99	4.9/23.0			

FOR EARTHWORK DEVELOPMENT ONLY

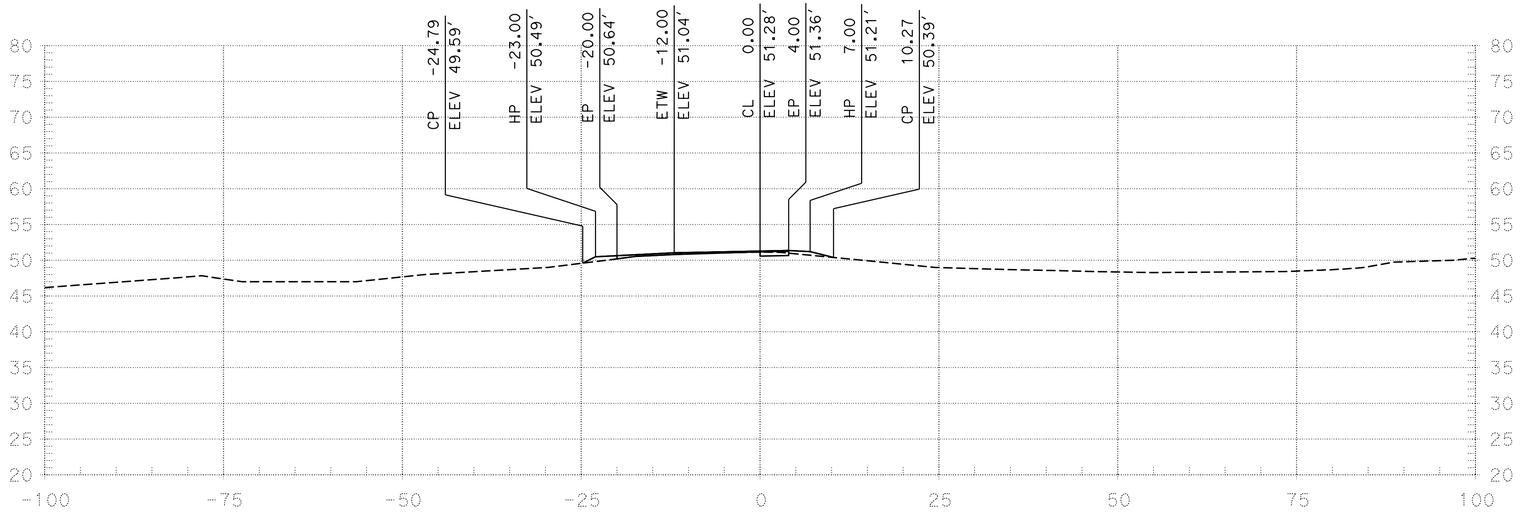

"B1" STA 107+65.22

FOR EARTHWORK DEVELOPMENT ONLY

SHEET 32 OF 38
SCALE: 1" = $SC

PROJECT UNITS: ENGLISH EA:10- 0W4301	DISTRICT	COUNTY	ROUTE	POST MILES TOTAL PROJECT	0 1 2 3	REVISED BY $REV DATE $REVDATE CHECKED BY $CHK DATE $CHKDATE	DATE PLOTTED => 02-JUN-2014 TIME PLOTTED => 14:19 USERNAME => s113349 DGN FILE => 1000020607_B1 SB On Ramp_Design Cross Section_Sheets.dgn
	10	SJ	99	4.9/23.0			

FOR EARTHWORK DEVELOPMENT ONLY

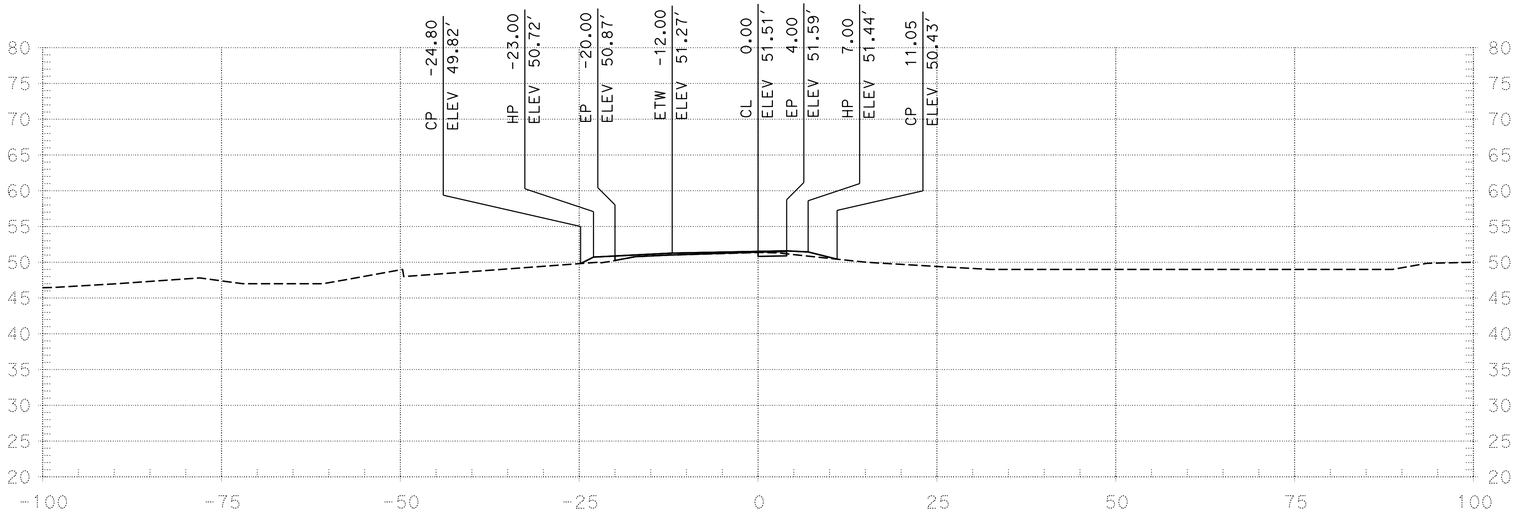

"B1" STA 108+00.00

FOR EARTHWORK DEVELOPMENT ONLY

SHEET 33 OF 38
SCALE: 1" = $SC

PROJECT UNITS: ENGLISH EA:10- 0W4301	DISTRICT	COUNTY	ROUTE	POST MILES TOTAL PROJECT	0 1 2 3	REVISED BY $REV DATE $REVDATE CHECKED BY $CHK DATE $CHKDATE	DATE PLOTTED => 02-JUN-2014 TIME PLOTTED => 14:19 USERNAME => s113349 DGN FILE => 1000020607_B1 SB On Ramp_Design Cross Section_Sheets.dgn
	10	SJ	99	4.9/23.0			

FOR EARTHWORK DEVELOPMENT ONLY

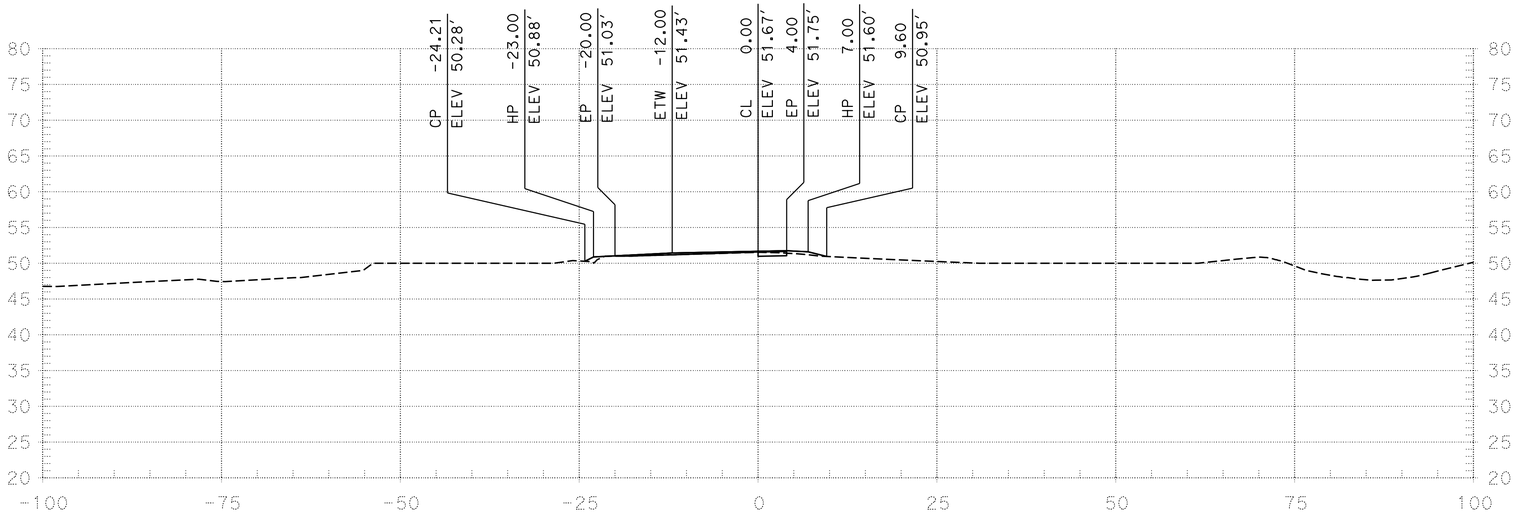

"B1" STA 108+50.00

FOR EARTHWORK DEVELOPMENT ONLY

SHEET 34 OF 38
SCALE: 1" = $SC

PROJECT UNITS: ENGLISH EA:10- 0W4301	DISTRICT	COUNTY	ROUTE	POST MILES TOTAL PROJECT	0 1 2 3	REVISED BY $REV DATE $REVDATE CHECKED BY $CHK DATE $CHKDATE	DATE PLOTTED => 02-JUN-2014 TIME PLOTTED => 14:19 USERNAME => s113349 DGN FILE => 1000020607_B1 SB On Ramp_Design Cross Section_Sheets.dgn
	10	SJ	99	4.9/23.0			

FOR EARTHWORK DEVELOPMENT ONLY

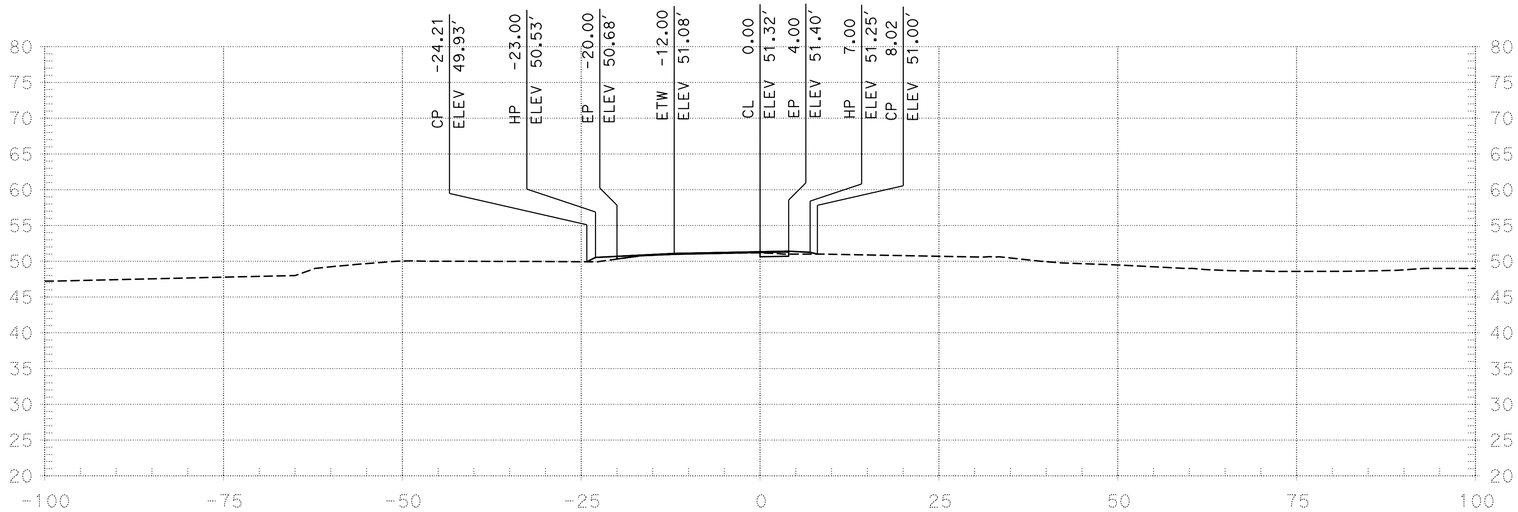

"B1" STA 109+00.00

FOR EARTHWORK DEVELOPMENT ONLY

SHEET 35 OF 38
SCALE: 1" = $SC

PROJECT UNITS: ENGLISH EA:10- 0W4301	DISTRICT	COUNTY	ROUTE	POST MILES TOTAL PROJECT	0 1 2 3	REVISED BY $REV DATE $REVDATE CHECKED BY $CHK DATE $CHKDATE	DATE PLOTTED => 02-JUN-2014 TIME PLOTTED => 14:19 USERNAME => s113349 DGN FILE => 1000020607_B1 SB On Ramp_Design Cross Section_Sheets.dgn
	10	SJ	99	4.9/23.0			

FOR EARTHWORK DEVELOPMENT ONLY

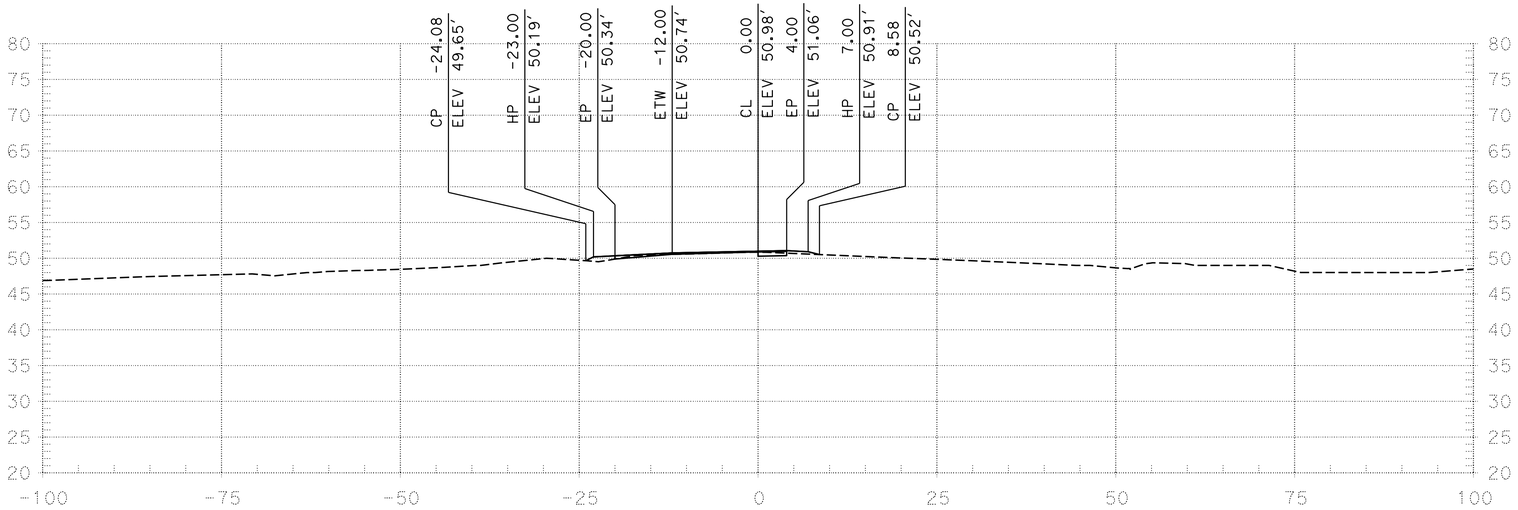

"B1" STA 109+29.12

FOR EARTHWORK DEVELOPMENT ONLY

SHEET 36 OF 38
SCALE: 1" = $SC

PROJECT UNITS: ENGLISH EA:10- 0W4301	DISTRICT	COUNTY	ROUTE	POST MILES TOTAL PROJECT	0 1 2 3	REVISED BY $REV DATE $REVDATE CHECKED BY $CHK DATE $CHKDATE	DATE PLOTTED => 02-JUN-2014 TIME PLOTTED => 14:19 USERNAME => s113349 DGN FILE => 1000020607_B1 SB On Ramp_Design Cross Section_Sheets.dgn
	10	SJ	99	4.9/23.0			

FOR EARTHWORK DEVELOPMENT ONLY

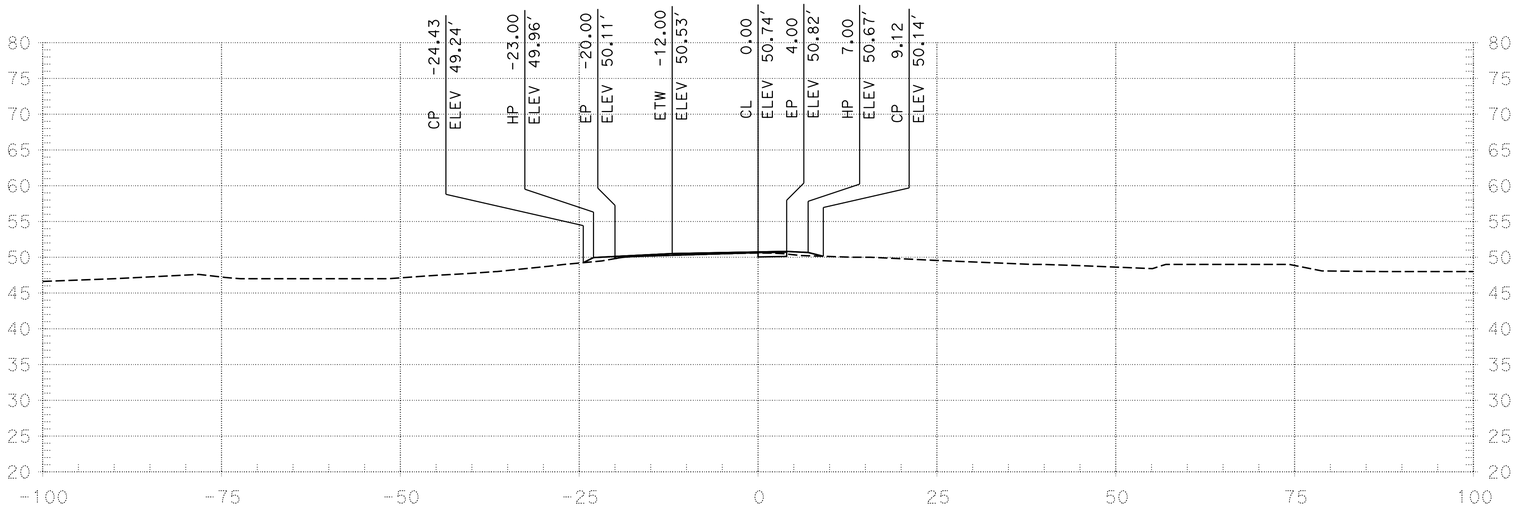

"B1" STA 109+50.00

FOR EARTHWORK DEVELOPMENT ONLY

SHEET 37 OF 38
SCALE: 1" = $SC

PROJECT UNITS: ENGLISH EA:10- 0W4301	DISTRICT	COUNTY	ROUTE	POST MILES TOTAL PROJECT	0 1 2 3	REVISED BY $REV DATE $REVDATE CHECKED BY $CHK DATE $CHKDATE	DATE PLOTTED => 02-JUN-2014 TIME PLOTTED => 14:19 USERNAME => s113349 DGN FILE => 1000020607_B1 SB On Ramp_Design Cross Section_Sheets.dgn
	10	SJ	99	4.9/23.0			

FOR EARTHWORK DEVELOPMENT ONLY

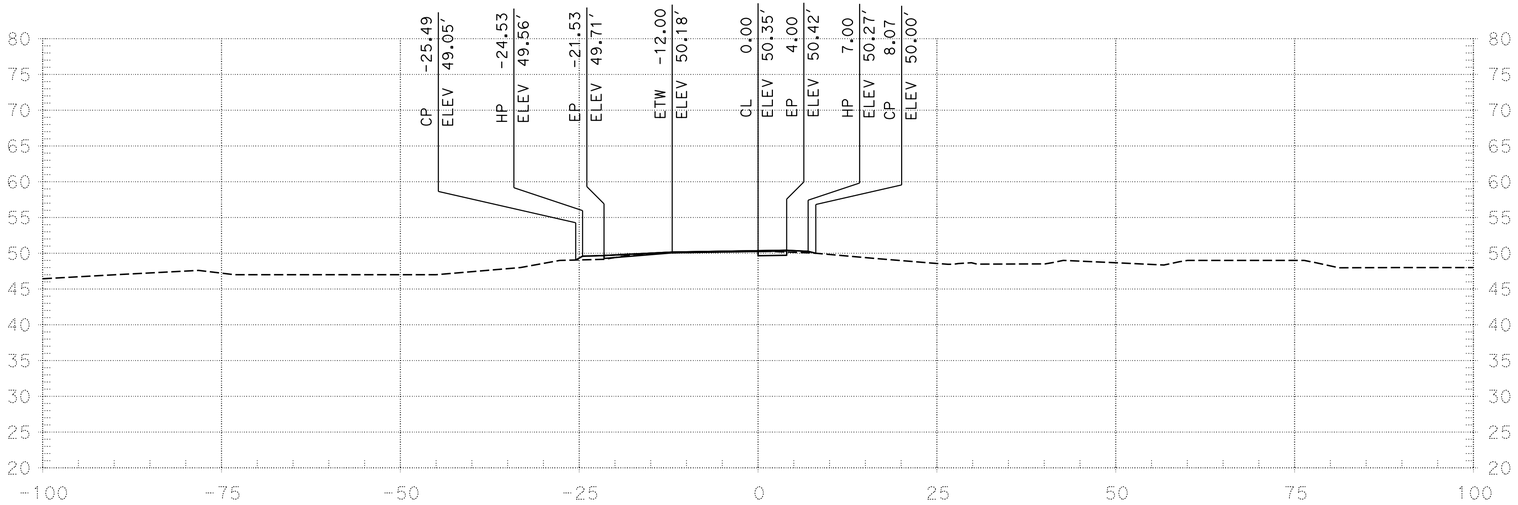

"B1" STA 109+74.12

FOR EARTHWORK DEVELOPMENT ONLY

SHEET 38 OF 38
SCALE: 1" = $SC

PROJECT UNITS: ENGLISH EA:10- 0W4301	DISTRICT	COUNTY	ROUTE	POST MILES TOTAL PROJECT	0 1 2 3	REVISED BY $REV DATE $REVDATE CHECKED BY $CHK DATE $CHKDATE	DATE PLOTTED => 02-JUN-2014 TIME PLOTTED => 14:19 USERNAME => s113349 DGN FILE => 1000020607_B1 SB On Ramp_Design Cross Section_Sheets.dgn
	10	SJ	99	4.9/23.0			

FOR EARTHWORK DEVELOPMENT ONLY

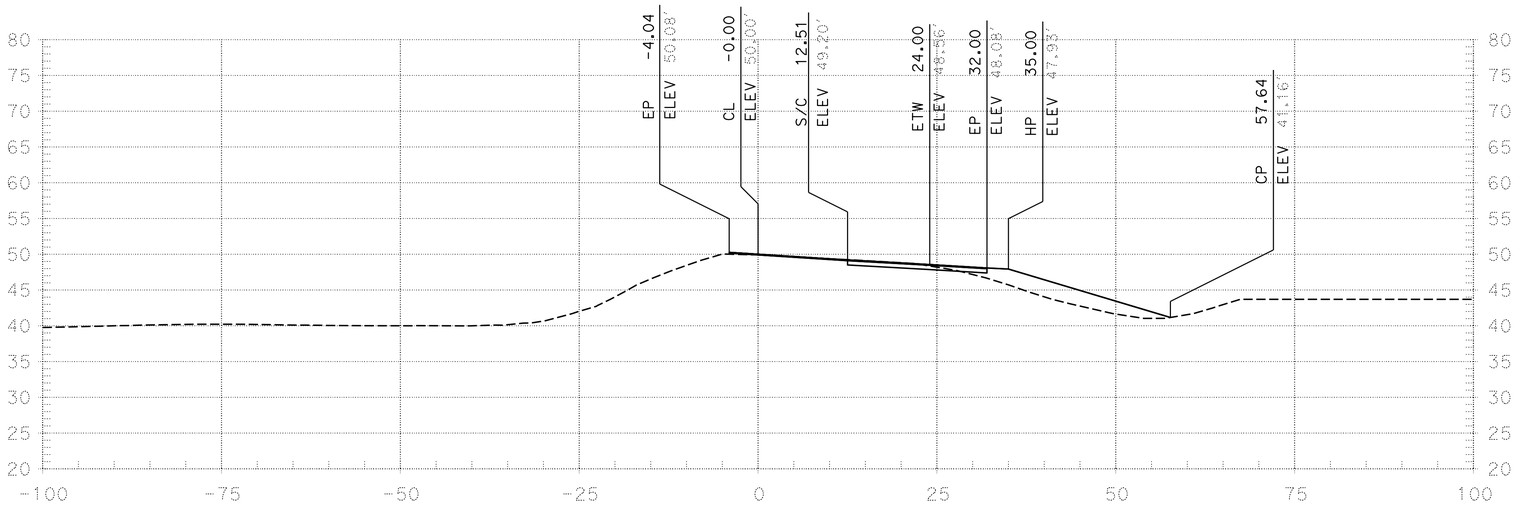

"B2" STA 162+26.96

FOR EARTHWORK DEVELOPMENT ONLY

SHEET 01 OF 39
SCALE: 1" = $SC

PROJECT UNITS: ENGLISH EA:10- 0W4301	DISTRICT	COUNTY	ROUTE	POST MILES TOTAL PROJECT	0 1 2 3	REVISED BY $REV DATE $REVDATE CHECKED BY $CHK DATE $CHKDATE	DATE PLOTTED => 02-JUN-2014 TIME PLOTTED => 14:15 USERNAME => s113349 DGN FILE => 1000020607_B2 NB On Ramp_Design Cross Sections_Sheets.dgn
	10	SJ	99	4.9/23.0			

FOR EARTHWORK DEVELOPMENT ONLY

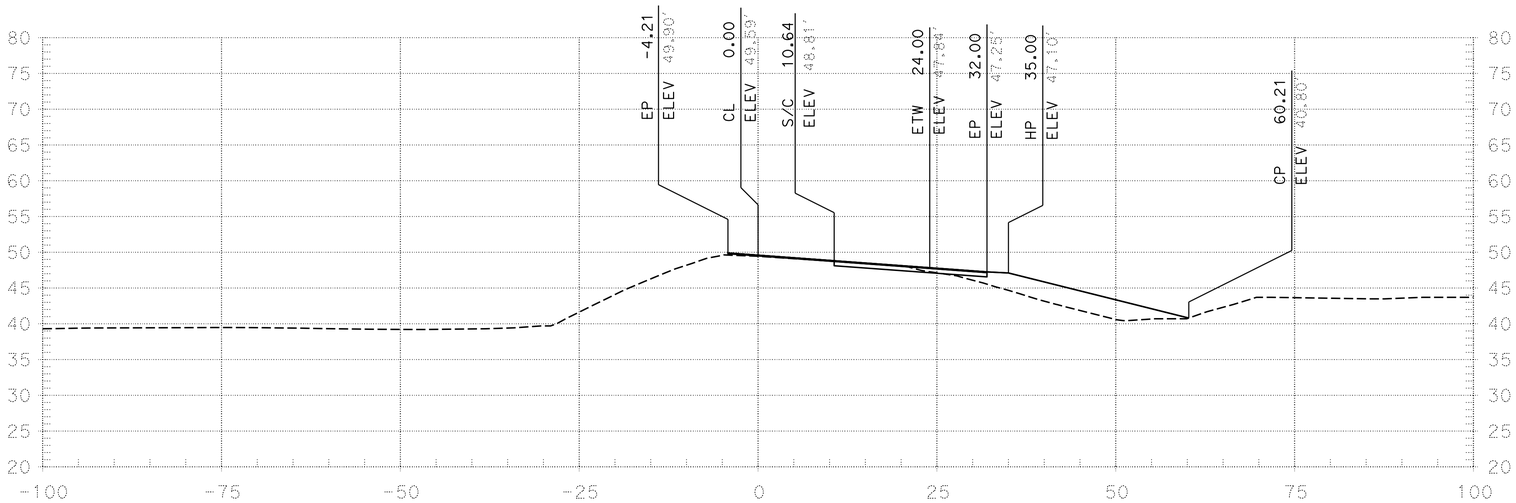

"B2" STA 162+50.00

FOR EARTHWORK DEVELOPMENT ONLY

SHEET 02 OF 39
SCALE: 1" = $SC

PROJECT UNITS: ENGLISH EA:10- 0W4301	DISTRICT	COUNTY	ROUTE	POST MILES TOTAL PROJECT	0 1 2 3	REVISED BY $REV DATE $REVDATE CHECKED BY $CHK DATE $CHKDATE	DATE PLOTTED => 02-JUN-2014 TIME PLOTTED => 14:15 USERNAME => s113349 DGN FILE => 1000020607_B2 NB On Ramp_Design Cross Sections_Sheets.dgn
	10	SJ	99	4.9/23.0			

FOR EARTHWORK DEVELOPMENT ONLY

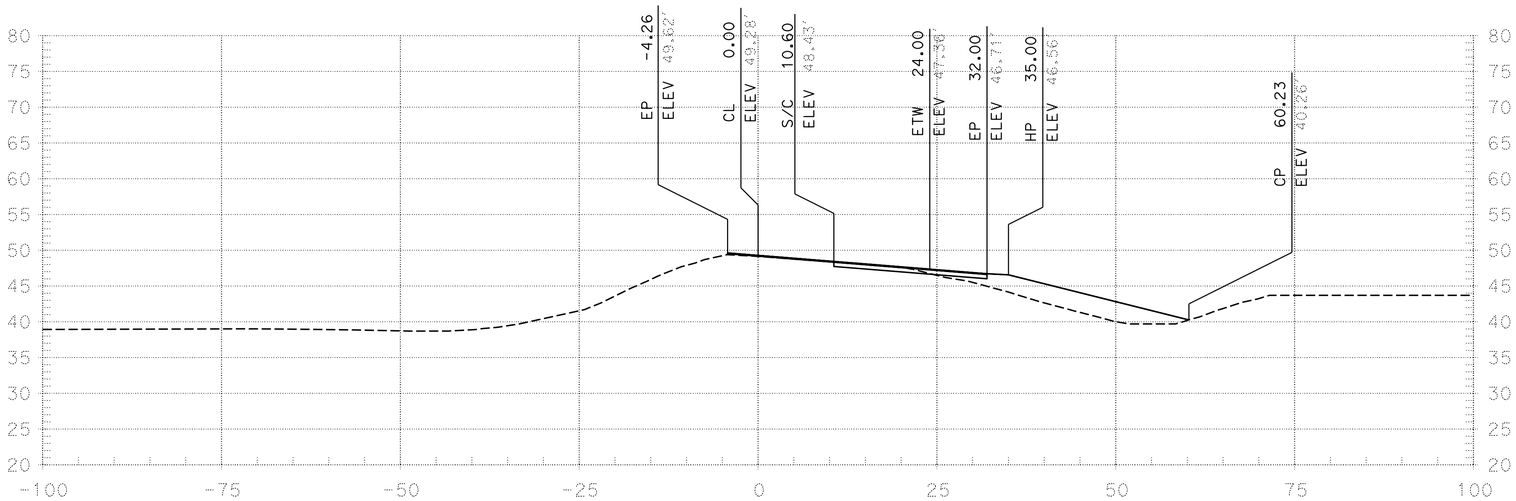

"B2" STA 162+67.40

FOR EARTHWORK DEVELOPMENT ONLY

SHEET 03 OF 39
SCALE: 1" = $SC

PROJECT UNITS: ENGLISH EA:10- 0W4301	DISTRICT	COUNTY	ROUTE	POST MILES TOTAL PROJECT	0 1 2 3	REVISED BY $REV DATE $REVDATE CHECKED BY $CHK DATE $CHKDATE	DATE PLOTTED => 02-JUN-2014 TIME PLOTTED => 14:15 USERNAME => s113349 DGN FILE => 1000020607_B2 NB On Ramp_Design Cross Sections_Sheets.dgn
	10	SJ	99	4.9/23.0			

FOR EARTHWORK DEVELOPMENT ONLY

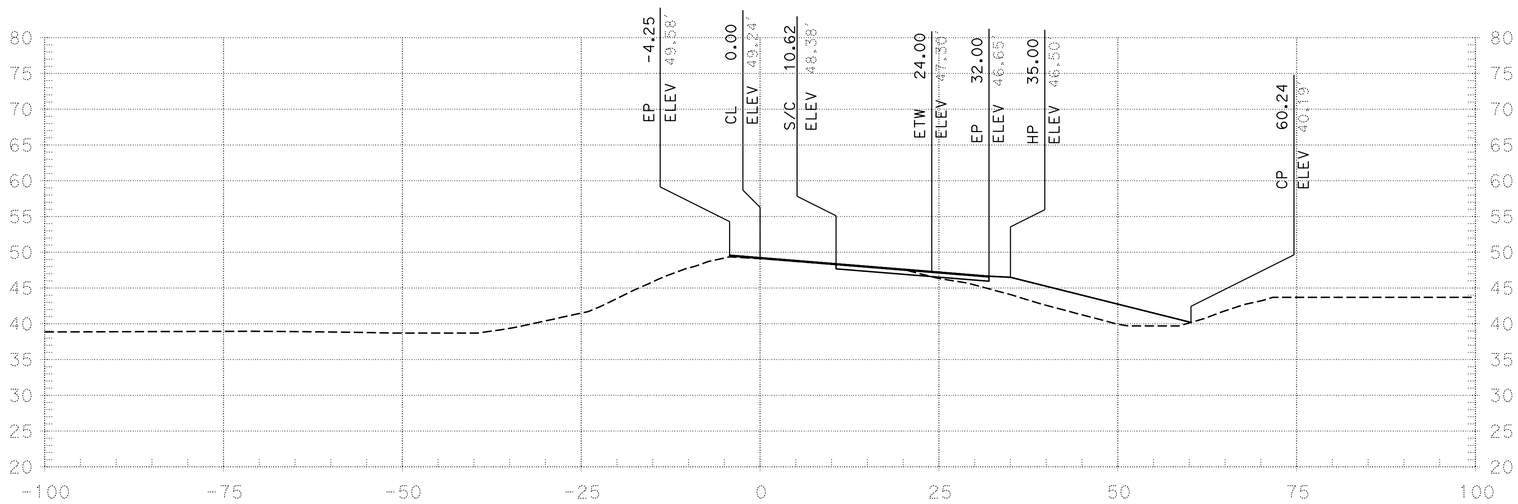

"B2" STA 162+69.56

FOR EARTHWORK DEVELOPMENT ONLY

SHEET 04 OF 39
SCALE: 1" = $SC

PROJECT UNITS: ENGLISH EA:10- 0W4301	DISTRICT	COUNTY	ROUTE	POST MILES TOTAL PROJECT	0 1 2 3	REVISED BY $REV DATE $REVDATE CHECKED BY $CHK DATE $CHKDATE	DATE PLOTTED => 02-JUN-2014 TIME PLOTTED => 14:15 USERNAME => s113349 DGN FILE => 1000020607_B2 NB On Ramp_Design Cross Sections_Sheets.dgn
	10	SJ	99	4.9/23.0			

FOR EARTHWORK DEVELOPMENT ONLY

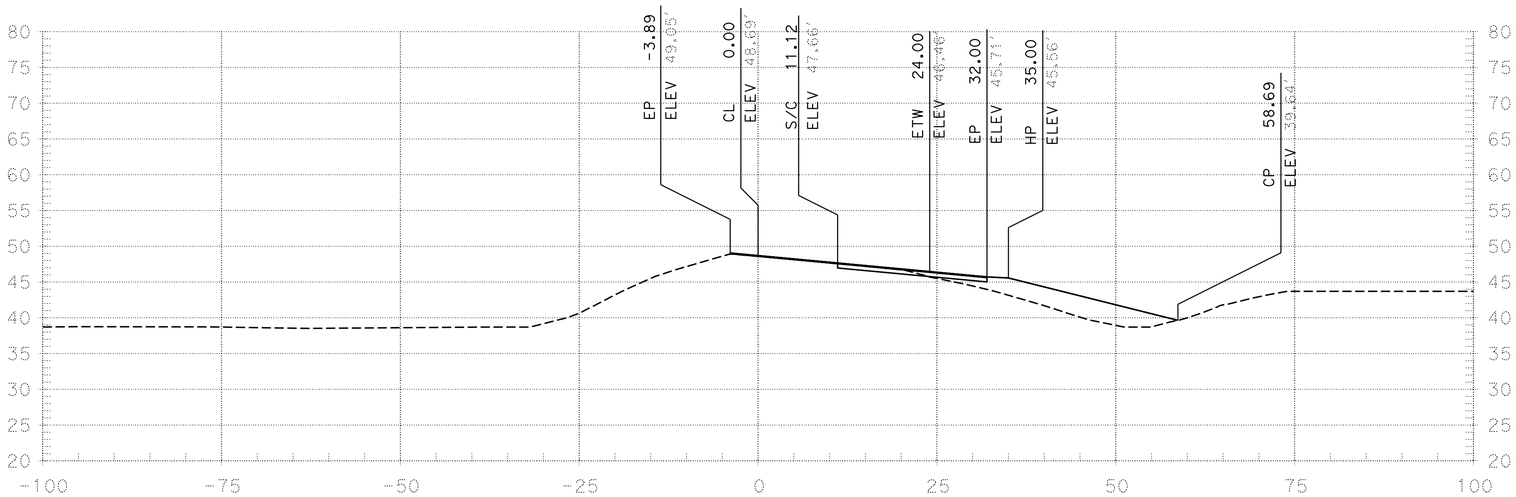

"B2" STA 163+00.00

FOR EARTHWORK DEVELOPMENT ONLY

SHEET 05 OF 39
SCALE: 1" = $SC

PROJECT UNITS: ENGLISH EA:10- 0W4301	DISTRICT	COUNTY	ROUTE	POST MILES TOTAL PROJECT	0 1 2 3	REVISED BY $REV DATE $REVDATE CHECKED BY $CHK DATE $CHKDATE	DATE PLOTTED => 02-JUN-2014 TIME PLOTTED => 14:15 USERNAME => s113349 DGN FILE => 1000020607_B2 NB On Ramp_Design Cross Sections_Sheets.dgn
	10	SJ	99	4.9/23.0			

FOR EARTHWORK DEVELOPMENT ONLY

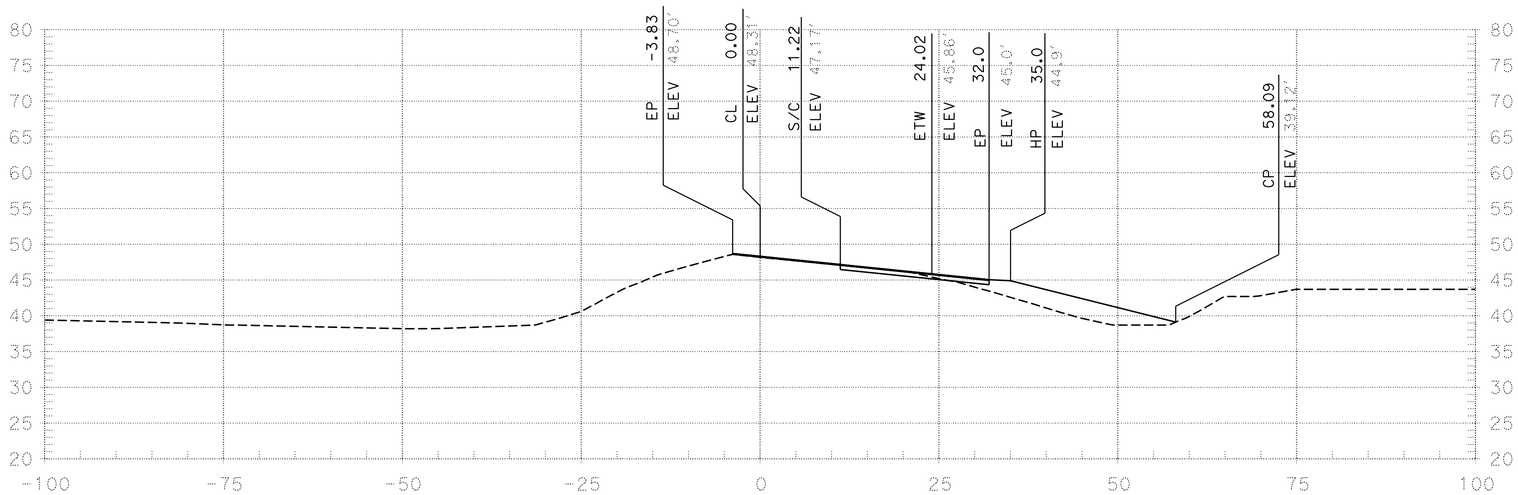

"B2" STA 163+22.52

FOR EARTHWORK DEVELOPMENT ONLY

SHEET 06 OF 39
SCALE: 1" = $SC

PROJECT UNITS: ENGLISH EA:10- 0W4301	DISTRICT	COUNTY	ROUTE	POST MILES TOTAL PROJECT	0 1 2 3	REVISED BY $REV DATE $REVDATE CHECKED BY $CHK DATE $CHKDATE	DATE PLOTTED => 02-JUN-2014 TIME PLOTTED => 14:15 USERNAME => s113349 DGN FILE => 1000020607_B2 NB On Ramp_Design Cross Sections_Sheets.dgn
	10	SJ	99	4.9/23.0			

FOR EARTHWORK DEVELOPMENT ONLY

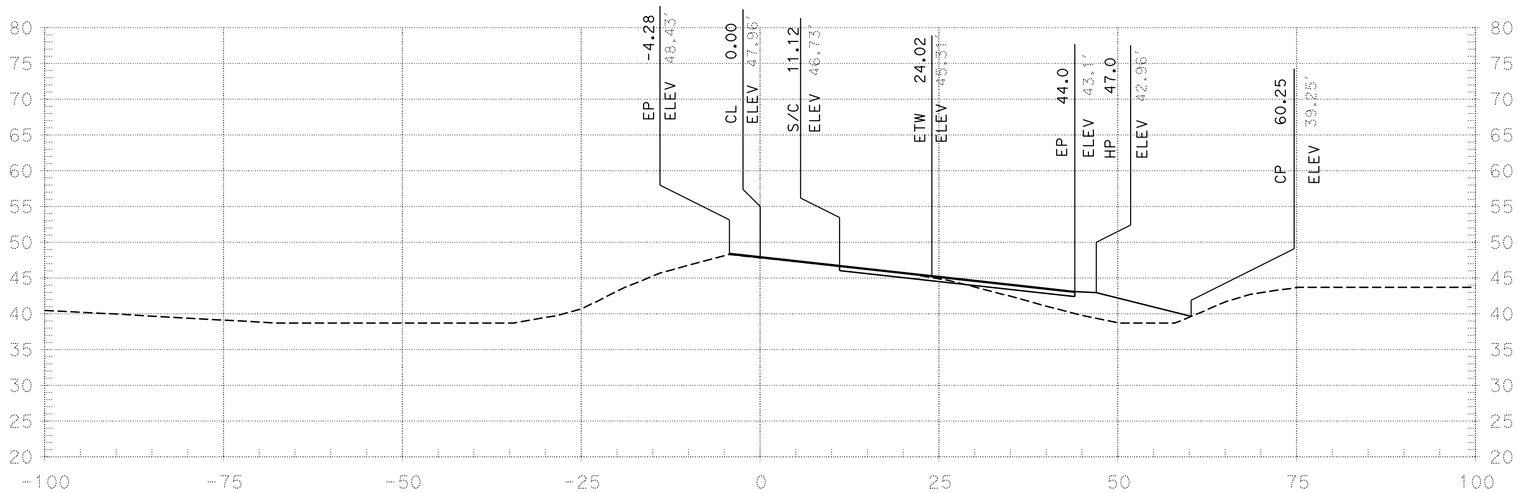

"B2" STA 163+43.20

FOR EARTHWORK DEVELOPMENT ONLY

SHEET 07 OF 39
SCALE: 1" = $SC

PROJECT UNITS: ENGLISH EA:10- 0W4301	DISTRICT	COUNTY	ROUTE	POST MILES TOTAL PROJECT	0 1 2 3	REVISED BY $REV DATE $REVDATE CHECKED BY $CHK DATE $CHKDATE	DATE PLOTTED => 02-JUN-2014 TIME PLOTTED => 14:15 USERNAME => s113349 DGN FILE => 1000020607_B2 NB On Ramp_Design Cross Sections_Sheets.dgn
	10	SJ	99	4.9/23.0			

FOR EARTHWORK DEVELOPMENT ONLY

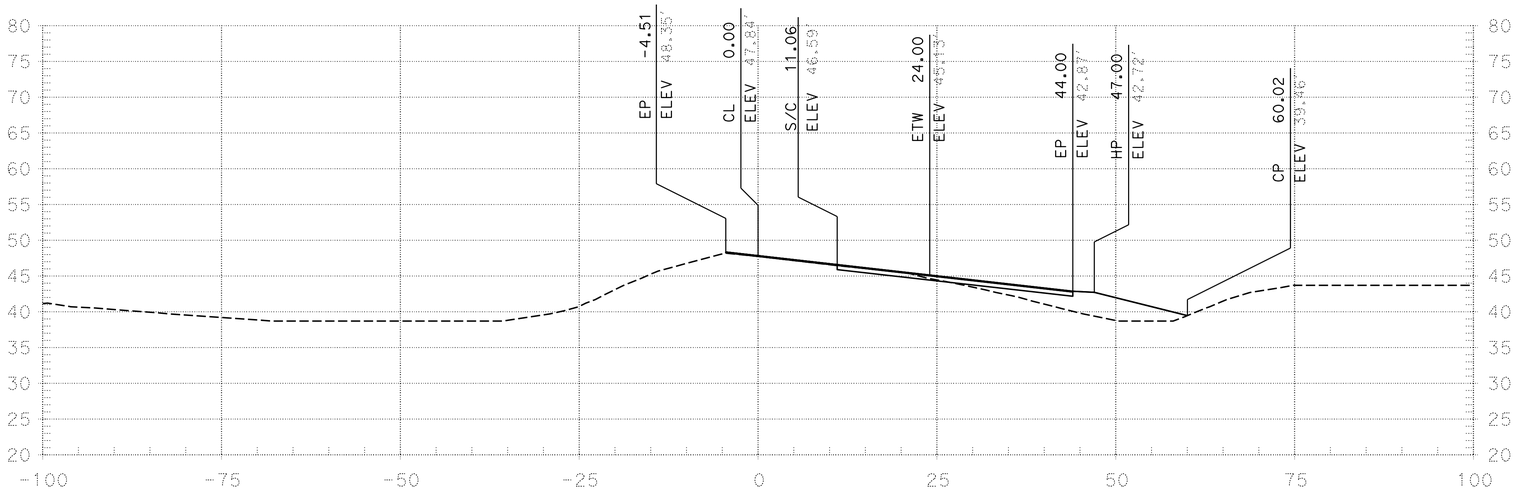

"B2" STA 163+50.00

FOR EARTHWORK DEVELOPMENT ONLY

SHEET 08 OF 39
SCALE: 1" = $SC

PROJECT UNITS: ENGLISH EA:10- 0W4301	DISTRICT	COUNTY	ROUTE	POST MILES TOTAL PROJECT	0 1 2 3	REVISED BY $REV DATE $REVDATE CHECKED BY $CHK DATE $CHKDATE	DATE PLOTTED => 02-JUN-2014 TIME PLOTTED => 14:15 USERNAME => s113349 DGN FILE => 1000020607_B2 NB On Ramp_Design Cross Sections_Sheets.dgn
	10	SJ	99	4.9/23.0			

FOR EARTHWORK DEVELOPMENT ONLY

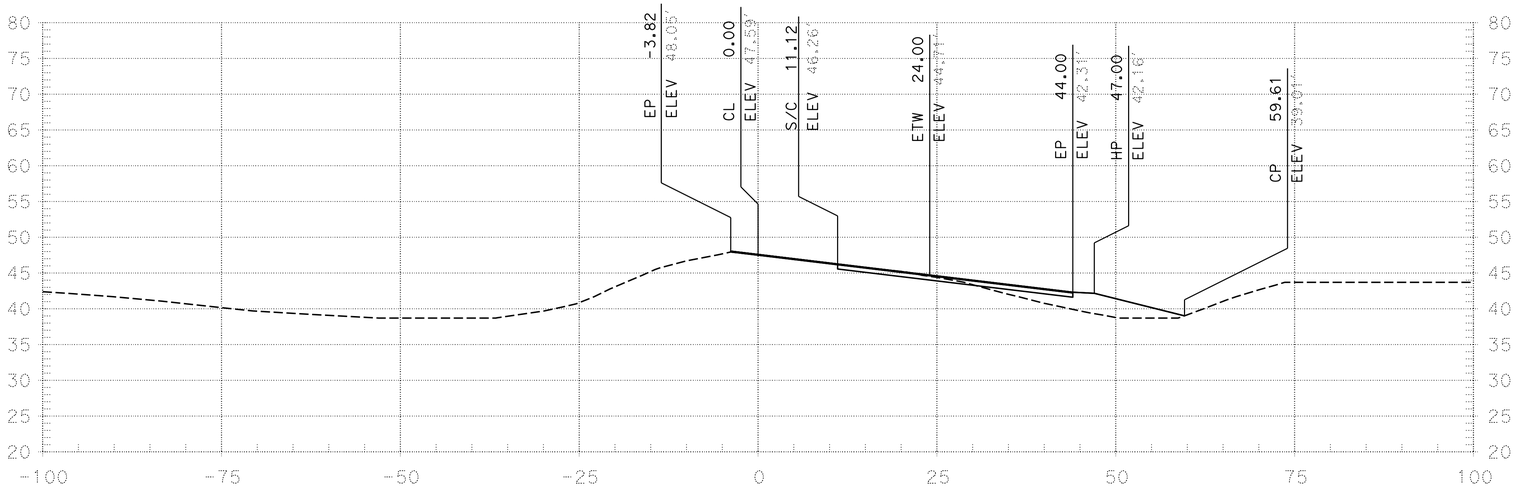

"B2" STA 163+67.40

FOR EARTHWORK DEVELOPMENT ONLY

SHEET 09 OF 39
SCALE: 1" = $SC

PROJECT UNITS: ENGLISH EA:10- 0W4301	DISTRICT	COUNTY	ROUTE	POST MILES TOTAL PROJECT	0 1 2 3	REVISED BY $REV DATE $REVDATE CHECKED BY $CHK DATE $CHKDATE	DATE PLOTTED => 02-JUN-2014 TIME PLOTTED => 14:15 USERNAME => s113349 DGN FILE => 1000020607_B2 NB On Ramp_Design Cross Sections_Sheets.dgn
	10	SJ	99	4.9/23.0			

FOR EARTHWORK DEVELOPMENT ONLY

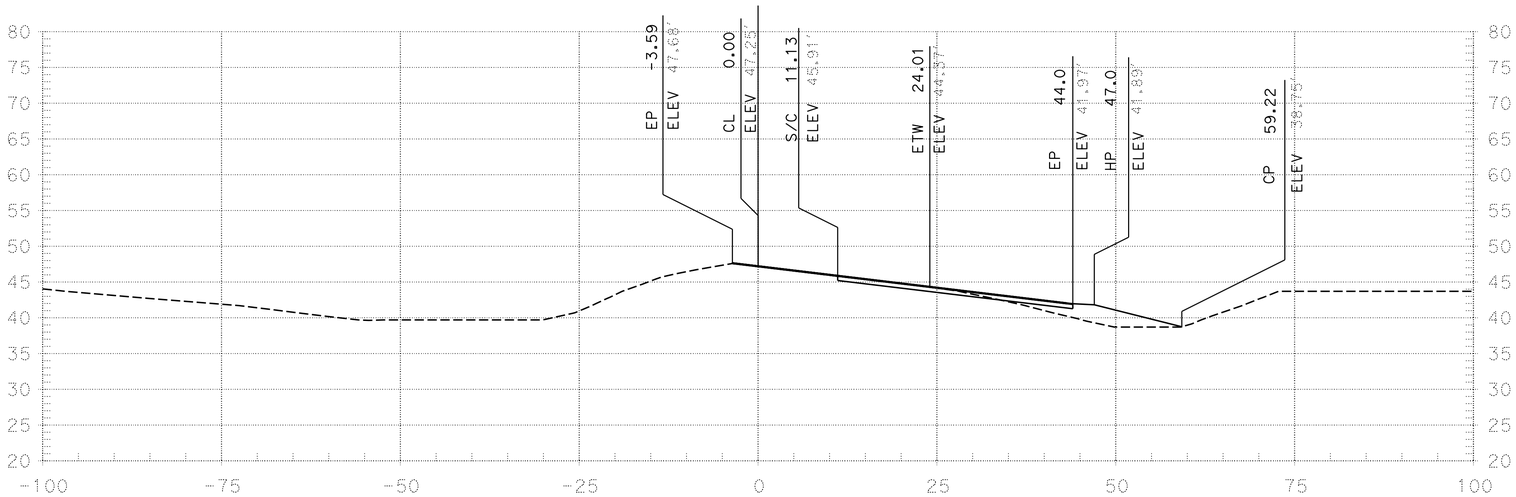

"B2" STA 163+91.91

FOR EARTHWORK DEVELOPMENT ONLY

SHEET 10 OF 39
SCALE: 1" = $SC

PROJECT UNITS: ENGLISH EA:10- 0W4301	DISTRICT	COUNTY	ROUTE	POST MILES TOTAL PROJECT	0 1 2 3	REVISED BY $REV DATE $REVDATE CHECKED BY $CHK DATE $CHKDATE	DATE PLOTTED => 02-JUN-2014 TIME PLOTTED => 14:15 USERNAME => s113349 DGN FILE => 1000020607_B2 NB On Ramp_Design Cross Sections_Sheets.dgn
	10	SJ	99	4.9/23.0			

FOR EARTHWORK DEVELOPMENT ONLY

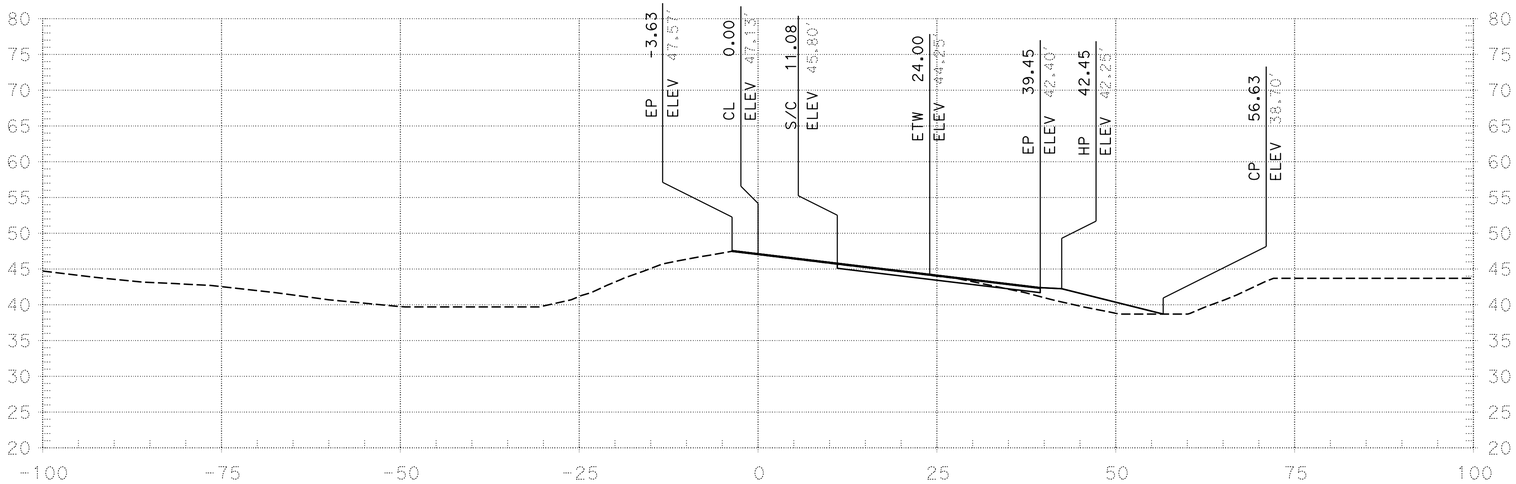

"B2" STA 164+00.00

FOR EARTHWORK DEVELOPMENT ONLY

SHEET 11 OF 39
SCALE: 1" = $SC

PROJECT UNITS: ENGLISH EA:10- 0W4301	DISTRICT	COUNTY	ROUTE	POST MILES TOTAL PROJECT	0 1 2 3	REVISED BY $REV DATE $REVDATE CHECKED BY $CHK DATE $CHKDATE	DATE PLOTTED => 02-JUN-2014 TIME PLOTTED => 14:15 USERNAME => s113349 DGN FILE => 1000020607_B2 NB On Ramp_Design Cross Sections_Sheets.dgn
	10	SJ	99	4.9/23.0			

FOR EARTHWORK DEVELOPMENT ONLY

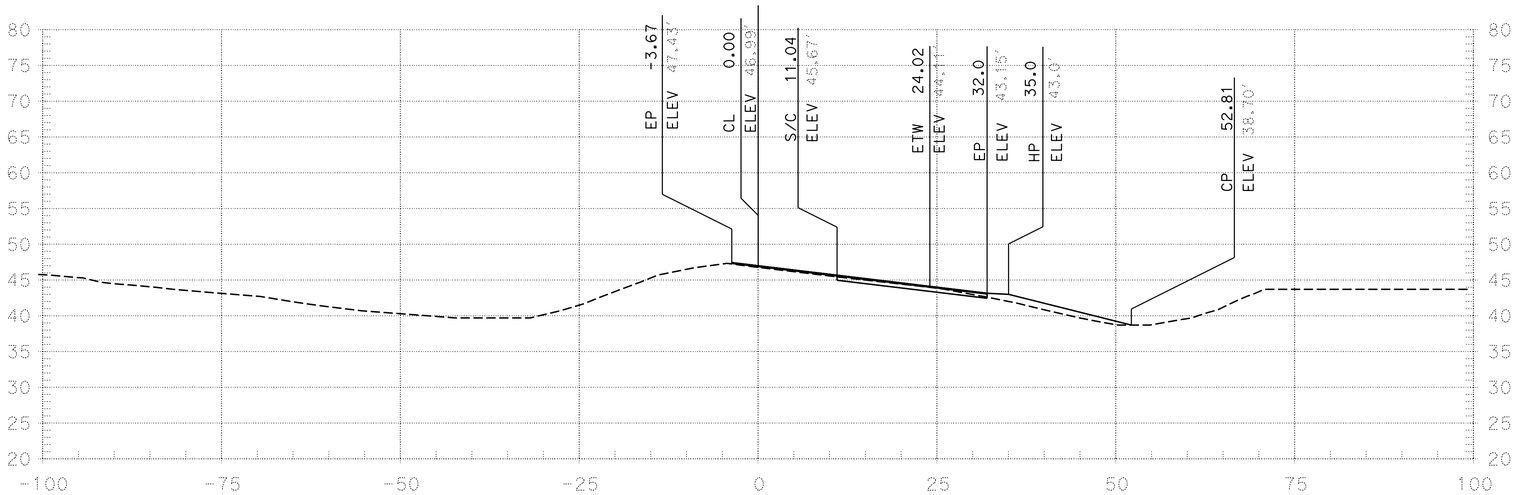

"B2" STA 164+12.58

FOR EARTHWORK DEVELOPMENT ONLY

SHEET 12 OF 39
SCALE: 1" = $SC

PROJECT UNITS: ENGLISH EA:10- 0W4301	DISTRICT	COUNTY	ROUTE	POST MILES TOTAL PROJECT	0 1 2 3	REVISED BY $REV DATE $REVDATE CHECKED BY $CHK DATE $CHKDATE	DATE PLOTTED => 02-JUN-2014 TIME PLOTTED => 14:15 USERNAME => s113349 DGN FILE => 1000020607_B2 NB On Ramp_Design Cross Sections_Sheets.dgn
	10	SJ	99	4.9/23.0			

FOR EARTHWORK DEVELOPMENT ONLY

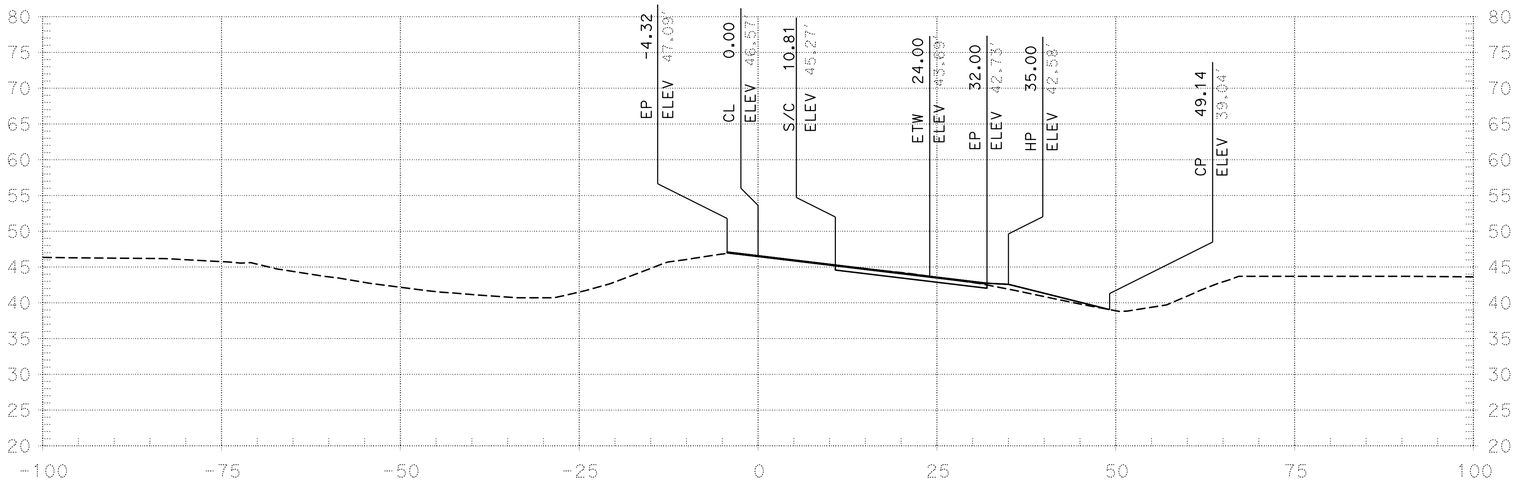

"B2" STA 164+50.00

FOR EARTHWORK DEVELOPMENT ONLY

SHEET 13 OF 39
SCALE: 1" = $SC

PROJECT UNITS: ENGLISH EA:10- 0W4301	DISTRICT	COUNTY	ROUTE	POST MILES TOTAL PROJECT	0 1 2 3	REVISED BY $REV DATE $REVDATE CHECKED BY $CHK DATE $CHKDATE	DATE PLOTTED => 02-JUN-2014 TIME PLOTTED => 14:15 USERNAME => s113349 DGN FILE => 1000020607_B2 NB On Ramp_Design Cross Sections_Sheets.dgn
	10	SJ	99	4.9/23.0			

FOR EARTHWORK DEVELOPMENT ONLY

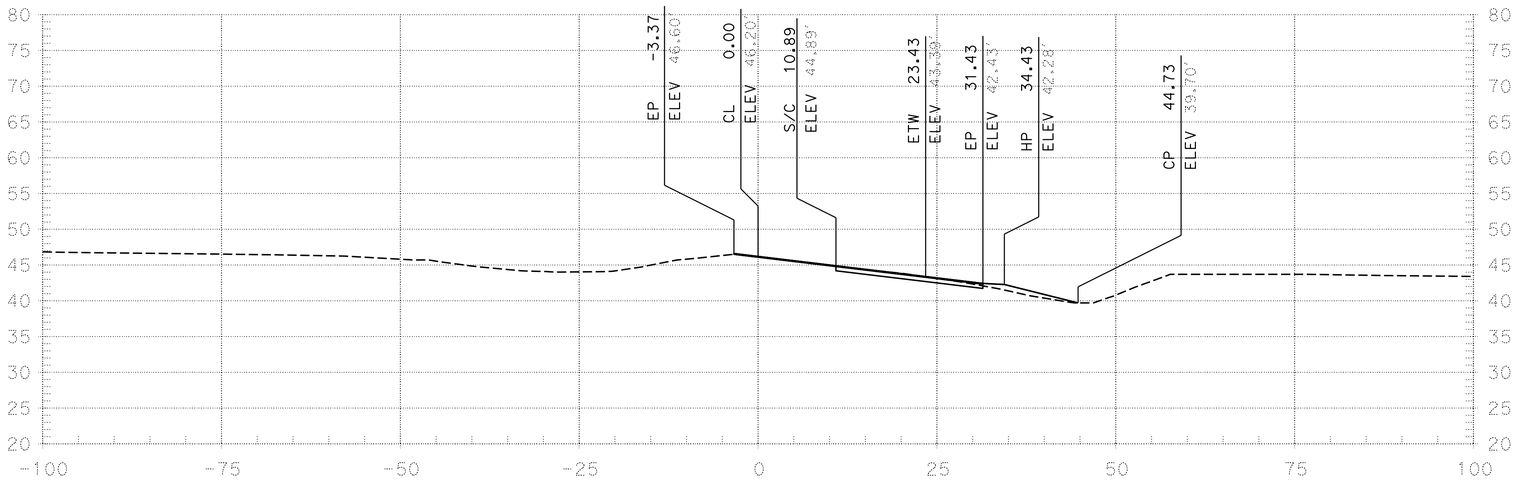

"B2" STA 165+00.00

FOR EARTHWORK DEVELOPMENT ONLY

SHEET 14 OF 39
SCALE: 1" = $SC

PROJECT UNITS: ENGLISH EA:10- 0W4301	DISTRICT	COUNTY	ROUTE	POST MILES TOTAL PROJECT	0 1 2 3	REVISED BY $REV DATE $REVDATE CHECKED BY $CHK DATE $CHKDATE	DATE PLOTTED => 02-JUN-2014 TIME PLOTTED => 14:15 USERNAME => s113349 DGN FILE => 1000020607_B2 NB On Ramp_Design Cross Sections_Sheets.dgn
	10	SJ	99	4.9/23.0			

FOR EARTHWORK DEVELOPMENT ONLY

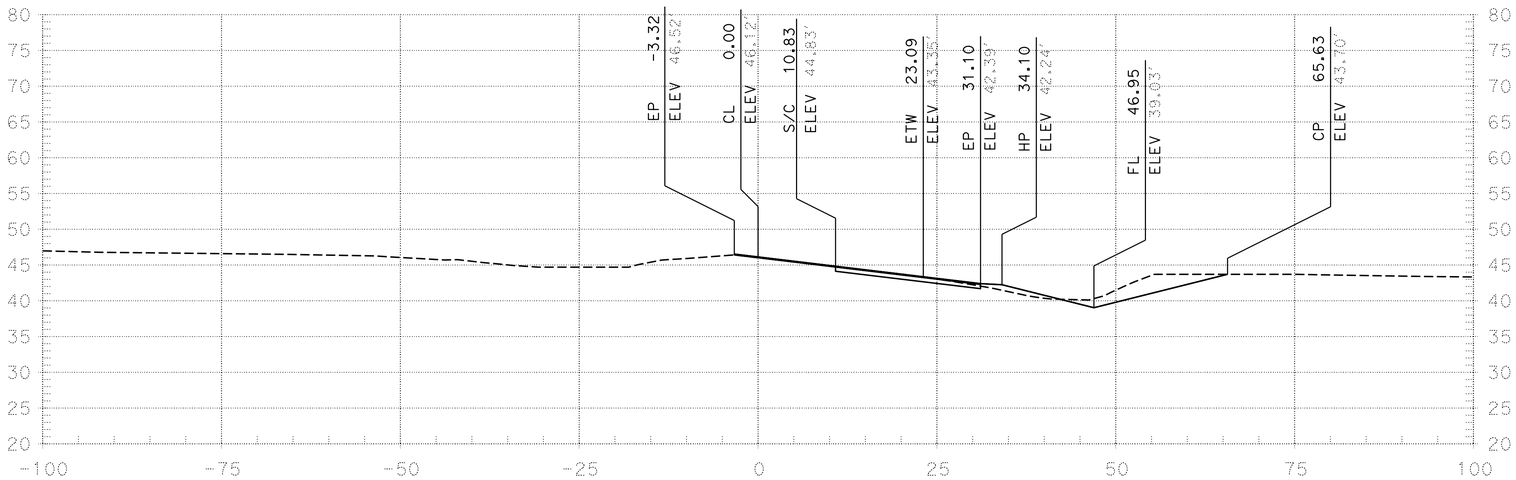

"B2" STA 165+10.00

FOR EARTHWORK DEVELOPMENT ONLY

SHEET 15 OF 39
SCALE: 1" = $SC

PROJECT UNITS: ENGLISH EA:10- 0W4301	DISTRICT	COUNTY	ROUTE	POST MILES TOTAL PROJECT	0 1 2 3	REVISED BY $REV DATE $REVDATE CHECKED BY $CHK DATE $CHKDATE	DATE PLOTTED => 02-JUN-2014 TIME PLOTTED => 14:15 USERNAME => s113349 DGN FILE => 1000020607_B2 NB On Ramp_Design Cross Sections_Sheets.dgn
	10	SJ	99	4.9/23.0			

FOR EARTHWORK DEVELOPMENT ONLY

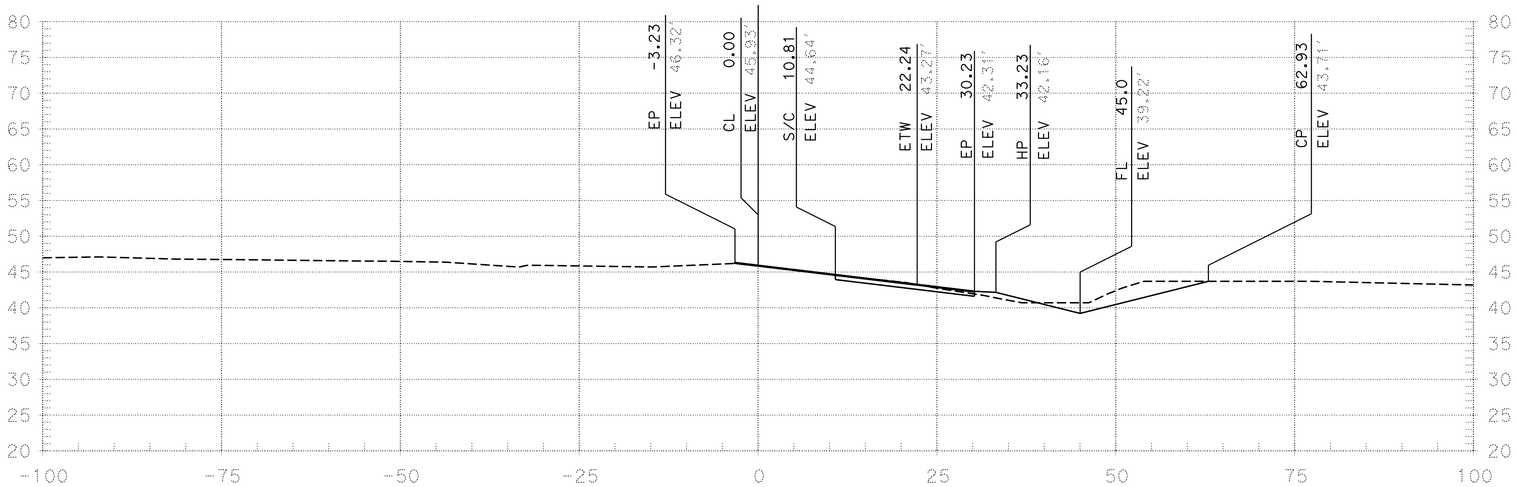

"B2" STA 165+36.37

FOR EARTHWORK DEVELOPMENT ONLY

SHEET 16 OF 39
SCALE: 1" = $SC

PROJECT UNITS: ENGLISH EA:10- 0W4301	DISTRICT	COUNTY	ROUTE	POST MILES TOTAL PROJECT	0 1 2 3	REVISED BY $REV DATE $REVDATE CHECKED BY $CHK DATE $CHKDATE	DATE PLOTTED => 02-JUN-2014 TIME PLOTTED => 14:15 USERNAME => s113349 DGN FILE => 1000020607_B2 NB On Ramp_Design Cross Sections_Sheets.dgn
	10	SJ	99	4.9/23.0			

FOR EARTHWORK DEVELOPMENT ONLY

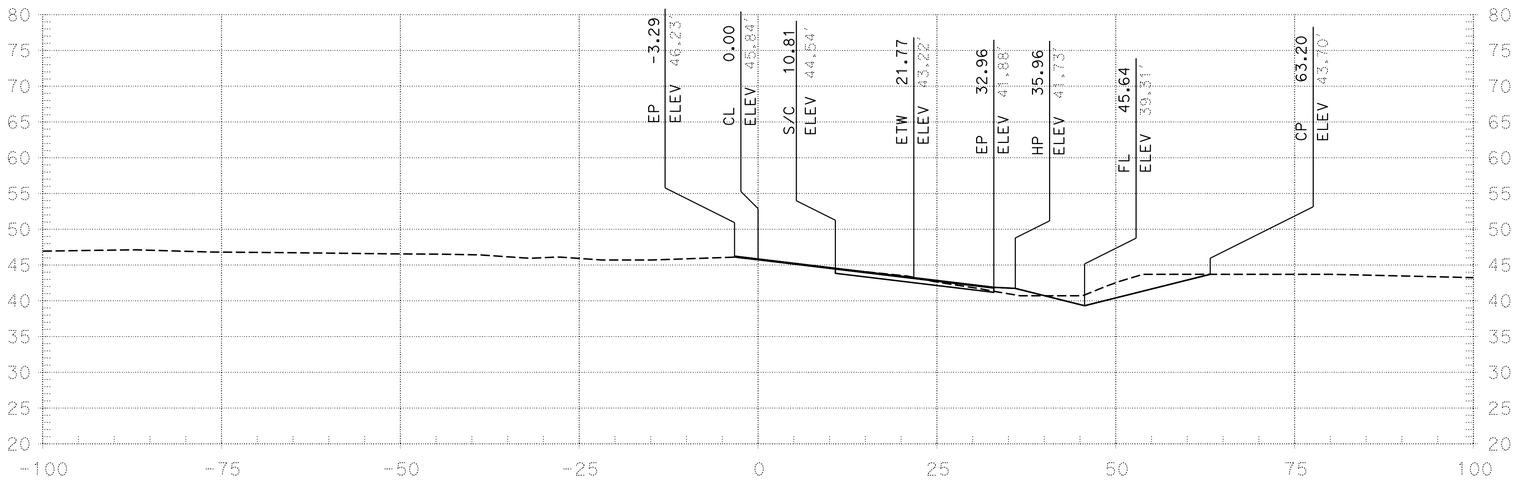

"B2" STA 165+50.00

FOR EARTHWORK DEVELOPMENT ONLY

SHEET 17 OF 39
SCALE: 1" = $SC

PROJECT UNITS: ENGLISH EA:10- 0W4301	DISTRICT	COUNTY	ROUTE	POST MILES TOTAL PROJECT	0 1 2 3	REVISED BY $REV DATE $REVDATE CHECKED BY $CHK DATE $CHKDATE	DATE PLOTTED => 02-JUN-2014 TIME PLOTTED => 14:15 USERNAME => s113349 DGN FILE => 1000020607_B2 NB On Ramp_Design Cross Sections_Sheets.dgn
	10	SJ	99	4.9/23.0			

FOR EARTHWORK DEVELOPMENT ONLY

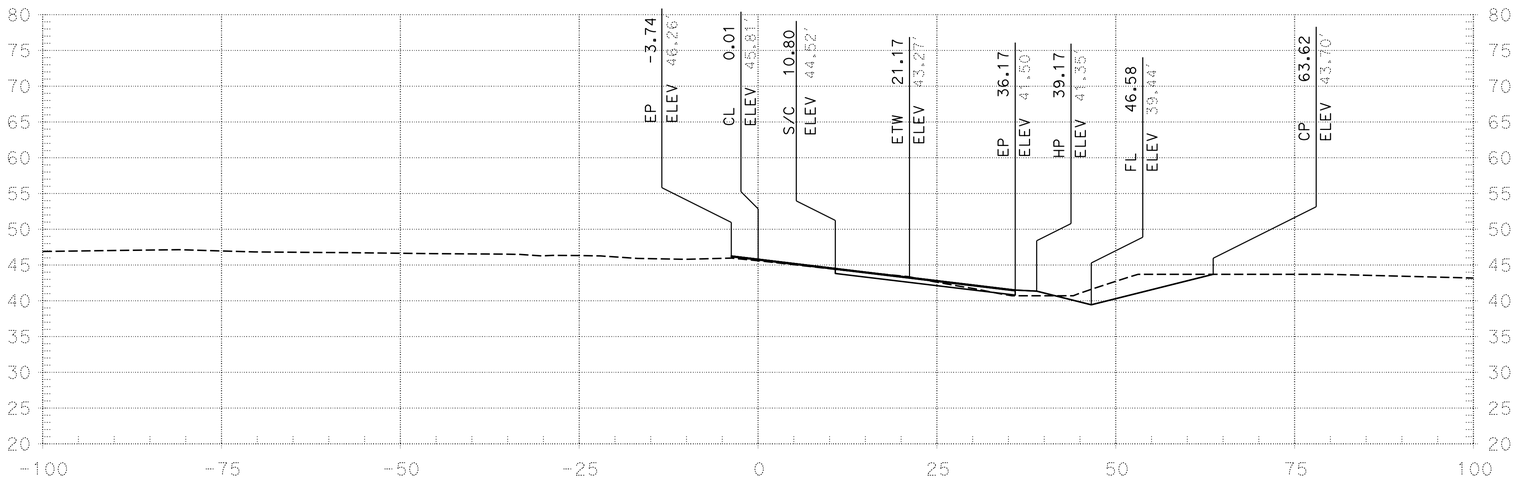

"B2" STA 165+68.65

FOR EARTHWORK DEVELOPMENT ONLY

SHEET 18 OF 39
SCALE: 1" = $SC

PROJECT UNITS: ENGLISH EA:10- 0W4301	DISTRICT	COUNTY	ROUTE	POST MILES TOTAL PROJECT	0 1 2 3	REVISED BY $REV DATE $REVDATE CHECKED BY $CHK DATE $CHKDATE	DATE PLOTTED => 02-JUN-2014 TIME PLOTTED => 14:15 USERNAME => s113349 DGN FILE => 1000020607_B2 NB On Ramp_Design Cross Sections_Sheets.dgn
	10	SJ	99	4.9/23.0			

FOR EARTHWORK DEVELOPMENT ONLY

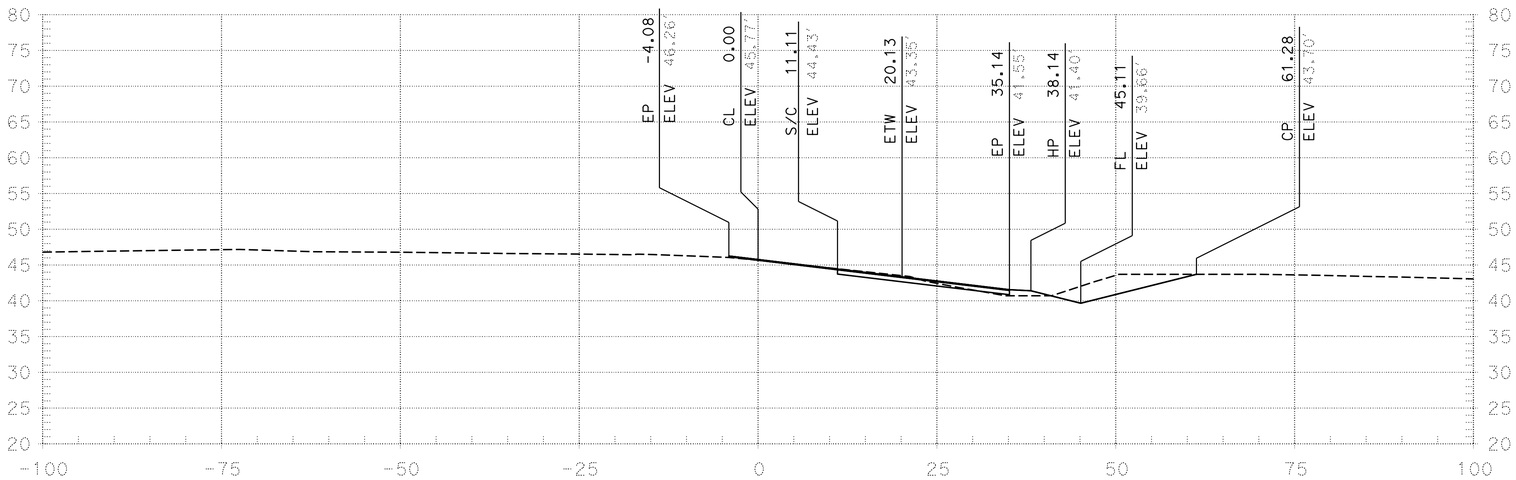

"B2" STA 166+00.00

FOR EARTHWORK DEVELOPMENT ONLY

SHEET 19 OF 39
SCALE: 1" = $SC

PROJECT UNITS: ENGLISH EA:10- 0W4301	DISTRICT	COUNTY	ROUTE	POST MILES TOTAL PROJECT	0 1 2 3	REVISED BY $REV DATE $REVDATE CHECKED BY $CHK DATE $CHKDATE	DATE PLOTTED => 02-JUN-2014 TIME PLOTTED => 14:15 USERNAME => s113349 DGN FILE => 1000020607_B2 NB On Ramp_Design Cross Sections_Sheets.dgn
	10	SJ	99	4.9/23.0			

FOR EARTHWORK DEVELOPMENT ONLY

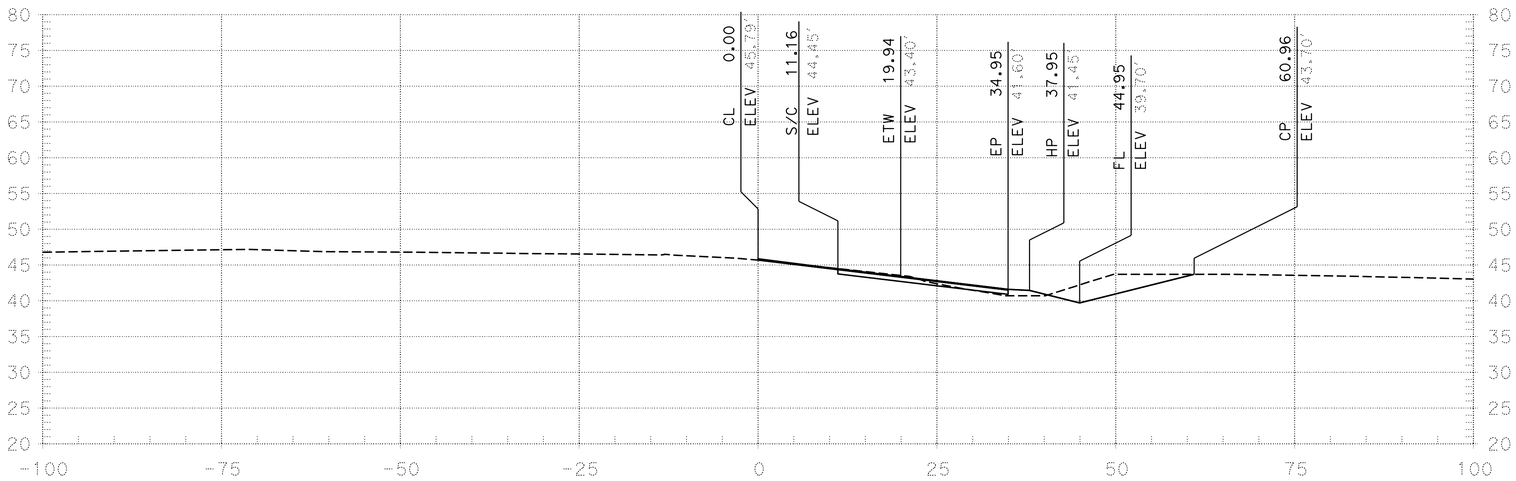

"B2" STA 166+06.00

FOR EARTHWORK DEVELOPMENT ONLY

SHEET 20 OF 39
SCALE: 1" = $SC

PROJECT UNITS: ENGLISH EA:10- 0W4301	DISTRICT	COUNTY	ROUTE	POST MILES TOTAL PROJECT	0 1 2 3	REVISED BY $REV DATE $REVDATE CHECKED BY $CHK DATE $CHKDATE	DATE PLOTTED => 02-JUN-2014 TIME PLOTTED => 14:15 USERNAME => s113349 DGN FILE => 1000020607_B2 NB On Ramp_Design Cross Sections_Sheets.dgn
	10	SJ	99	4.9/23.0			

FOR EARTHWORK DEVELOPMENT ONLY

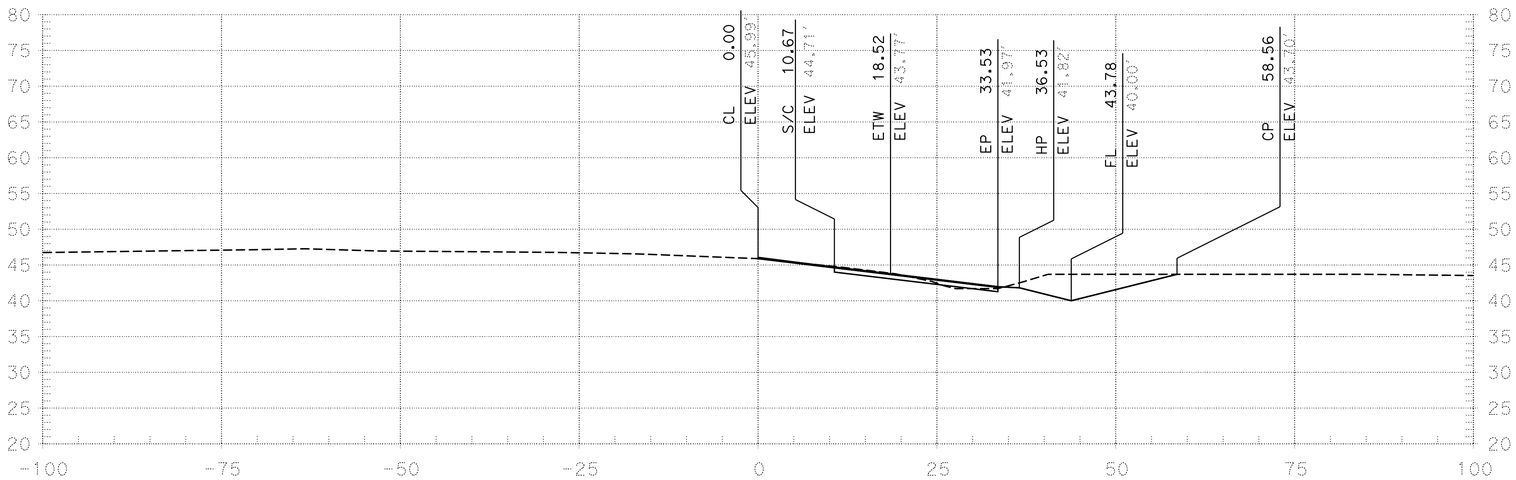

"B2" STA 166+50.00

FOR EARTHWORK DEVELOPMENT ONLY

SHEET 21 OF 39
SCALE: 1" = $SC

PROJECT UNITS: ENGLISH EA:10- 0W4301	DISTRICT	COUNTY	ROUTE	POST MILES TOTAL PROJECT	0 1 2 3	REVISED BY $REV DATE $REVDATE CHECKED BY $CHK DATE $CHKDATE	DATE PLOTTED => 02-JUN-2014 TIME PLOTTED => 14:15 USERNAME => s113349 DGN FILE => 1000020607_B2 NB On Ramp_Design Cross Sections_Sheets.dgn
	10	SJ	99	4.9/23.0			

FOR EARTHWORK DEVELOPMENT ONLY

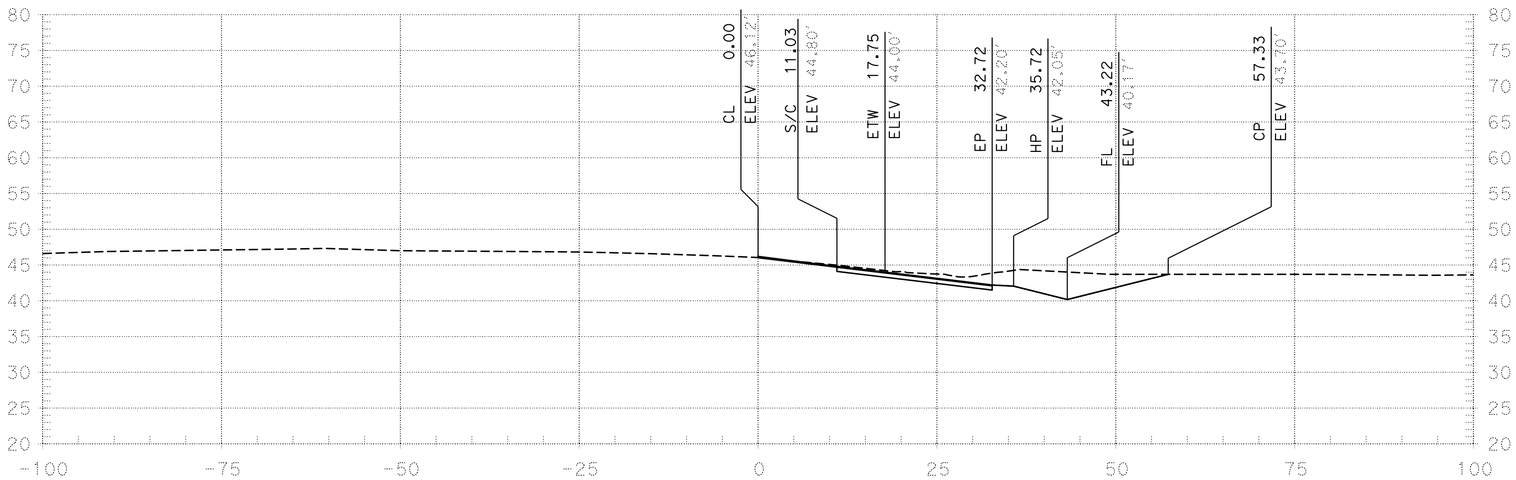

"B2" STA 166+74.39

FOR EARTHWORK DEVELOPMENT ONLY

SHEET 22 OF 39
SCALE: 1" = $SC

PROJECT UNITS: ENGLISH EA:10- 0W4301	DISTRICT	COUNTY	ROUTE	POST MILES TOTAL PROJECT	0 1 2 3	REVISED BY $REV DATE $REVDATE CHECKED BY $CHK DATE $CHKDATE	DATE PLOTTED => 02-JUN-2014 TIME PLOTTED => 14:15 USERNAME => s113349 DGN FILE => 1000020607_B2 NB On Ramp_Design Cross Sections_Sheets.dgn
	10	SJ	99	4.9/23.0			

FOR EARTHWORK DEVELOPMENT ONLY

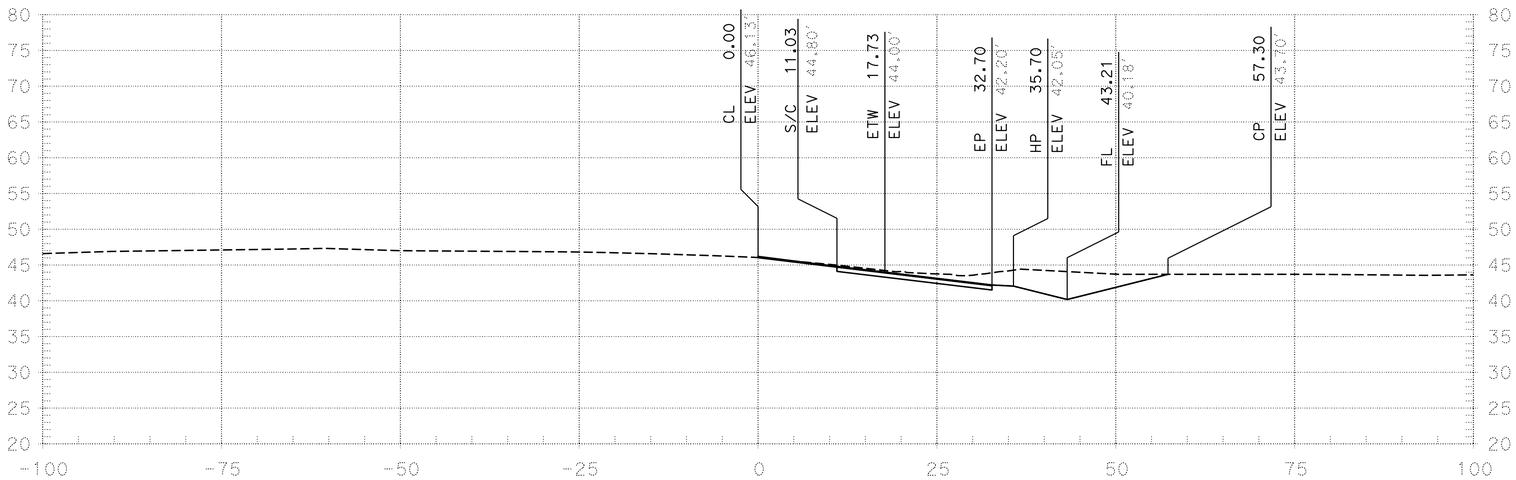

"B2" STA 166+74.90

FOR EARTHWORK DEVELOPMENT ONLY

SHEET 23 OF 39
SCALE: 1" = $SC

PROJECT UNITS: ENGLISH EA:10- 0W4301	DISTRICT	COUNTY	ROUTE	POST MILES TOTAL PROJECT	0 1 2 3	REVISED BY $REV DATE $REVDATE CHECKED BY $CHK DATE $CHKDATE	DATE PLOTTED => 02-JUN-2014 TIME PLOTTED => 14:15 USERNAME => s113349 DGN FILE => 1000020607_B2 NB On Ramp_Design Cross Sections_Sheets.dgn
	10	SJ	99	4.9/23.0			

FOR EARTHWORK DEVELOPMENT ONLY

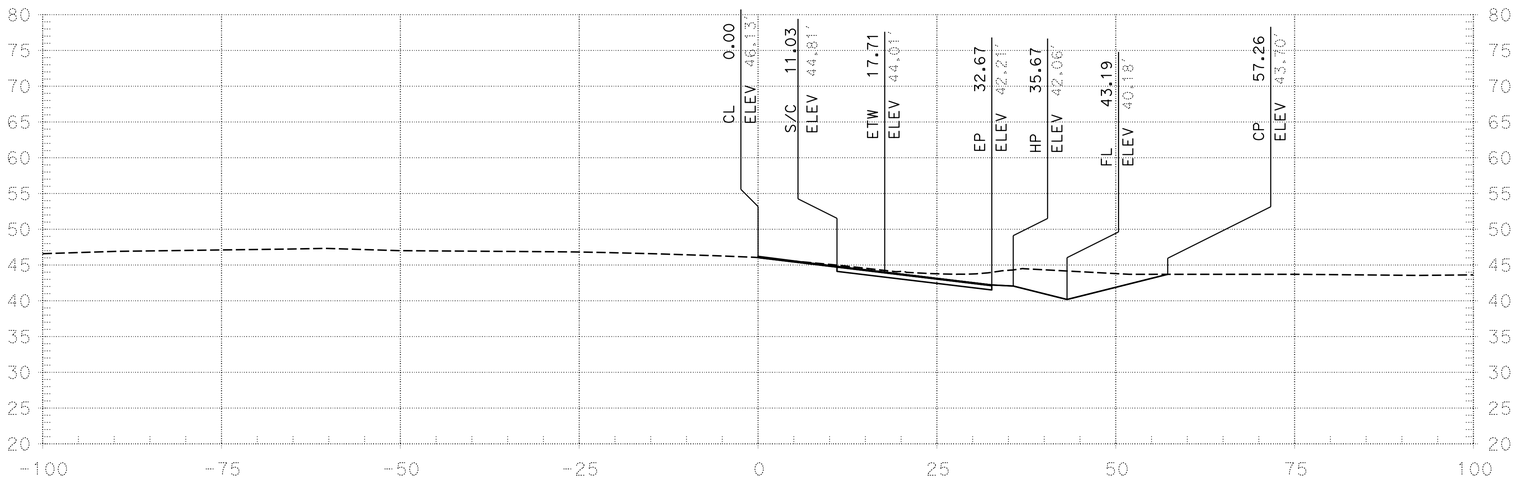

"B2" STA 166+75.59

FOR EARTHWORK DEVELOPMENT ONLY

SHEET 24 OF 39
SCALE: 1" = $SC

PROJECT UNITS: ENGLISH EA:10- 0W4301	DISTRICT	COUNTY	ROUTE	POST MILES TOTAL PROJECT	0 1 2 3	REVISED BY $REV DATE $REVDATE CHECKED BY $CHK DATE $CHKDATE	DATE PLOTTED => 02-JUN-2014 TIME PLOTTED => 14:15 USERNAME => s113349 DGN FILE => 1000020607_B2 NB On Ramp_Design Cross Sections_Sheets.dgn
	10	SJ	99	4.9/23.0			

FOR EARTHWORK DEVELOPMENT ONLY

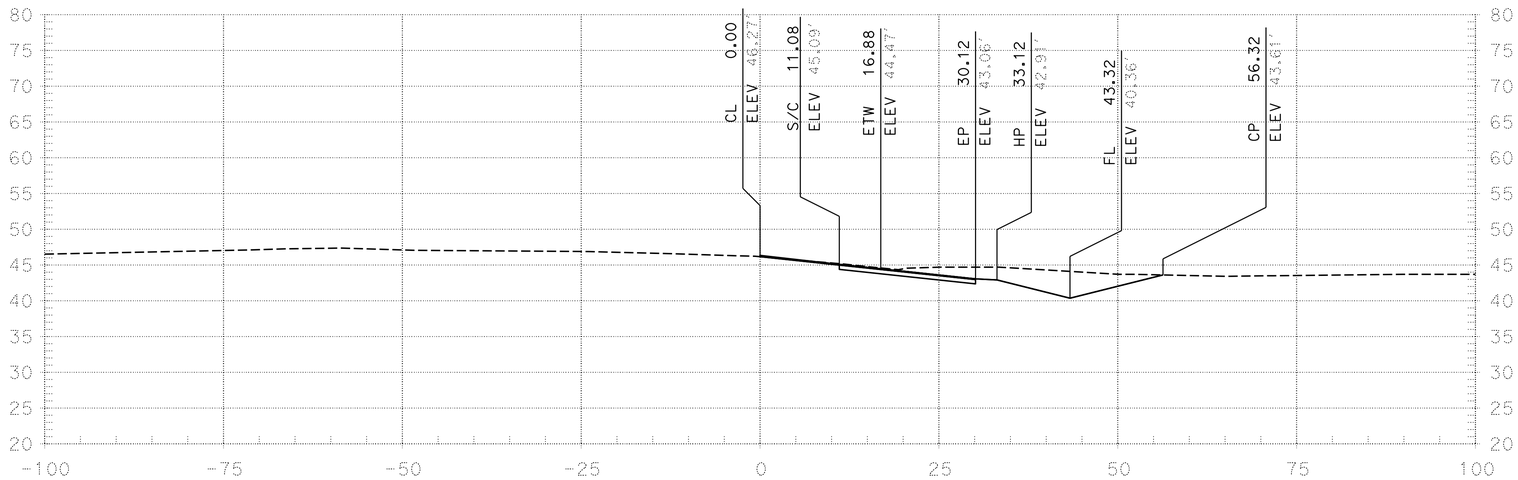

"B2" STA 167+00.00

FOR EARTHWORK DEVELOPMENT ONLY

SHEET 25 OF 39
SCALE: 1" = $SC

PROJECT UNITS: ENGLISH EA:10- 0W4301	DISTRICT	COUNTY	ROUTE	POST MILES TOTAL PROJECT	0 1 2 3	REVISED BY $REV DATE $REVDATE CHECKED BY $CHK DATE $CHKDATE	DATE PLOTTED => 02-JUN-2014 TIME PLOTTED => 14:15 USERNAME => s113349 DGN FILE => 1000020607_B2 NB On Ramp_Design Cross Sections_Sheets.dgn
	10	SJ	99	4.9/23.0			

FOR EARTHWORK DEVELOPMENT ONLY

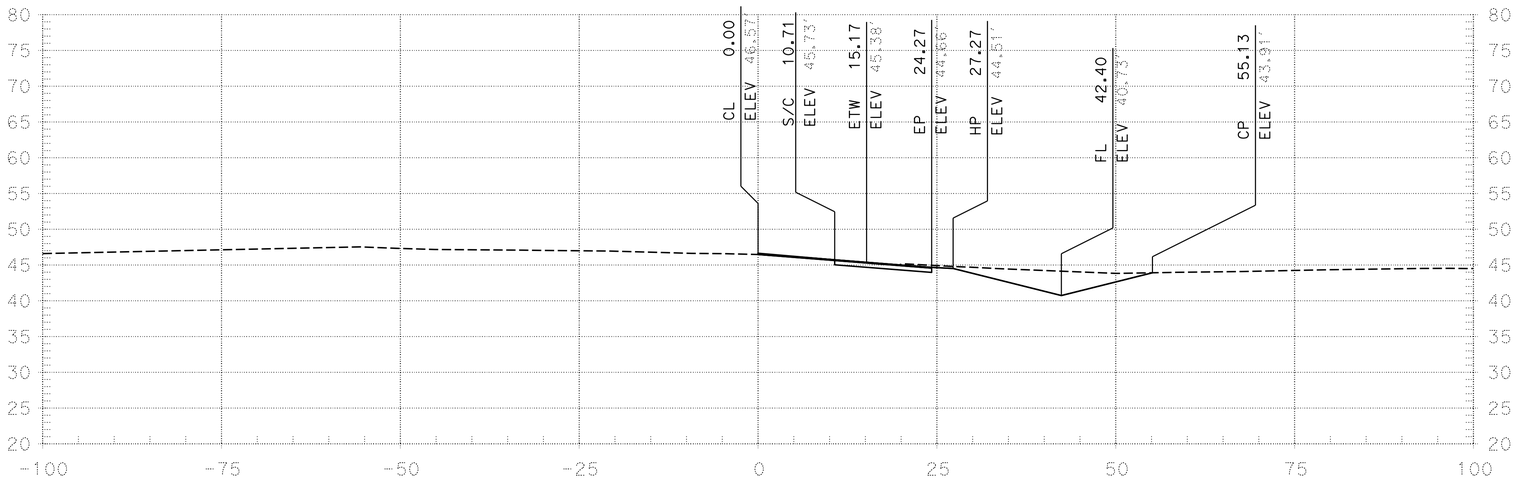

"B2" STA 167+50.00

FOR EARTHWORK DEVELOPMENT ONLY

SHEET 26 OF 39
SCALE: 1" = $SC

PROJECT UNITS: ENGLISH EA:10- 0W4301	DISTRICT	COUNTY	ROUTE	POST MILES TOTAL PROJECT	0 1 2 3	REVISED BY $REV DATE $REVDATE CHECKED BY $CHK DATE $CHKDATE	DATE PLOTTED => 02-JUN-2014 TIME PLOTTED => 14:15 USERNAME => s113349 DGN FILE => 1000020607_B2 NB On Ramp_Design Cross Sections_Sheets.dgn
	10	SJ	99	4.9/23.0			

FOR EARTHWORK DEVELOPMENT ONLY

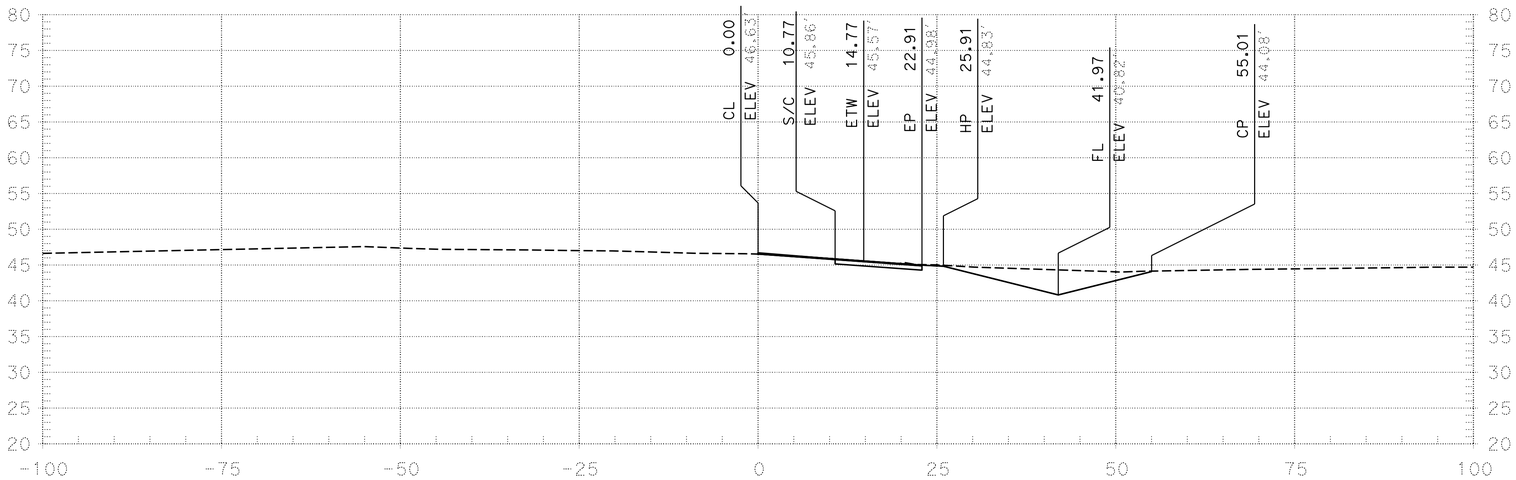

"B2" STA 167+61.68

FOR EARTHWORK DEVELOPMENT ONLY

SHEET 27 OF 39
SCALE: 1" = $SC

PROJECT UNITS: ENGLISH EA:10- 0W4301	DISTRICT	COUNTY	ROUTE	POST MILES TOTAL PROJECT	0 1 2 3	REVISED BY $REV DATE $REVDATE CHECKED BY $CHK DATE $CHKDATE	DATE PLOTTED => 02-JUN-2014 TIME PLOTTED => 14:15 USERNAME => s113349 DGN FILE => 1000020607_B2 NB On Ramp_Design Cross Sections_Sheets.dgn
	10	SJ	99	4.9/23.0			

FOR EARTHWORK DEVELOPMENT ONLY

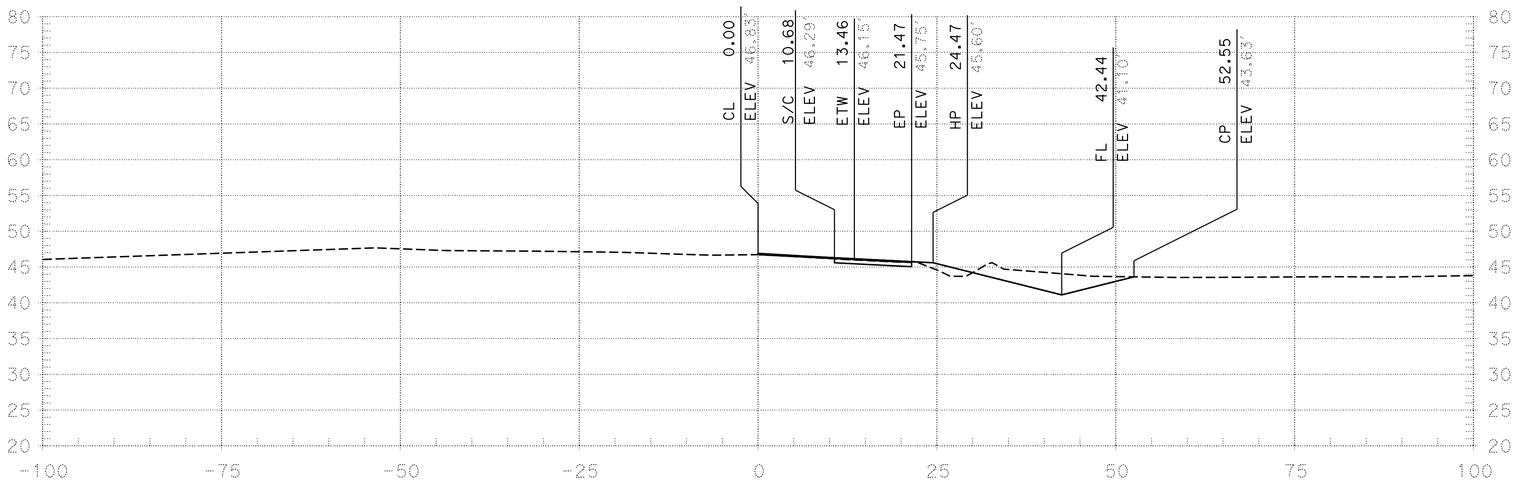

"B2" STA 168+00.00

FOR EARTHWORK DEVELOPMENT ONLY

SHEET 28 OF 39
SCALE: 1" = $SC

PROJECT UNITS: ENGLISH EA:10- 0W4301	DISTRICT	COUNTY	ROUTE	POST MILES TOTAL PROJECT	0 1 2 3	REVISED BY $REV DATE $REVDATE CHECKED BY $CHK DATE $CHKDATE	DATE PLOTTED => 02-JUN-2014 TIME PLOTTED => 14:15 USERNAME => s113349 DGN FILE => 1000020607_B2 NB On Ramp_Design Cross Sections_Sheets.dgn
	10	SJ	99	4.9/23.0			

FOR EARTHWORK DEVELOPMENT ONLY

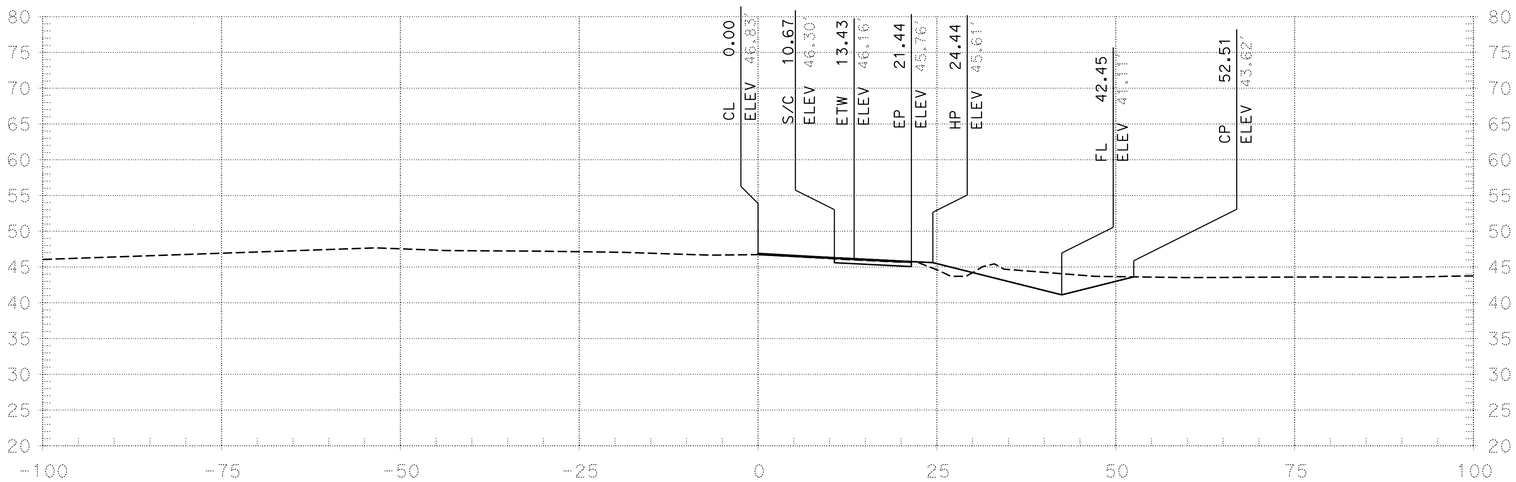

"B2" STA 168+00.91

FOR EARTHWORK DEVELOPMENT ONLY

SHEET 29 OF 39
SCALE: 1" = $SC

PROJECT UNITS: ENGLISH EA:10- 0W4301	DISTRICT	COUNTY	ROUTE	POST MILES TOTAL PROJECT	0 1 2 3	REVISED BY $REV DATE $REVDATE CHECKED BY $CHK DATE $CHKDATE	DATE PLOTTED => 02-JUN-2014 TIME PLOTTED => 14:15 USERNAME => s113349 DGN FILE => 1000020607_B2 NB On Ramp_Design Cross Sections_Sheets.dgn
	10	SJ	99	4.9/23.0			

FOR EARTHWORK DEVELOPMENT ONLY

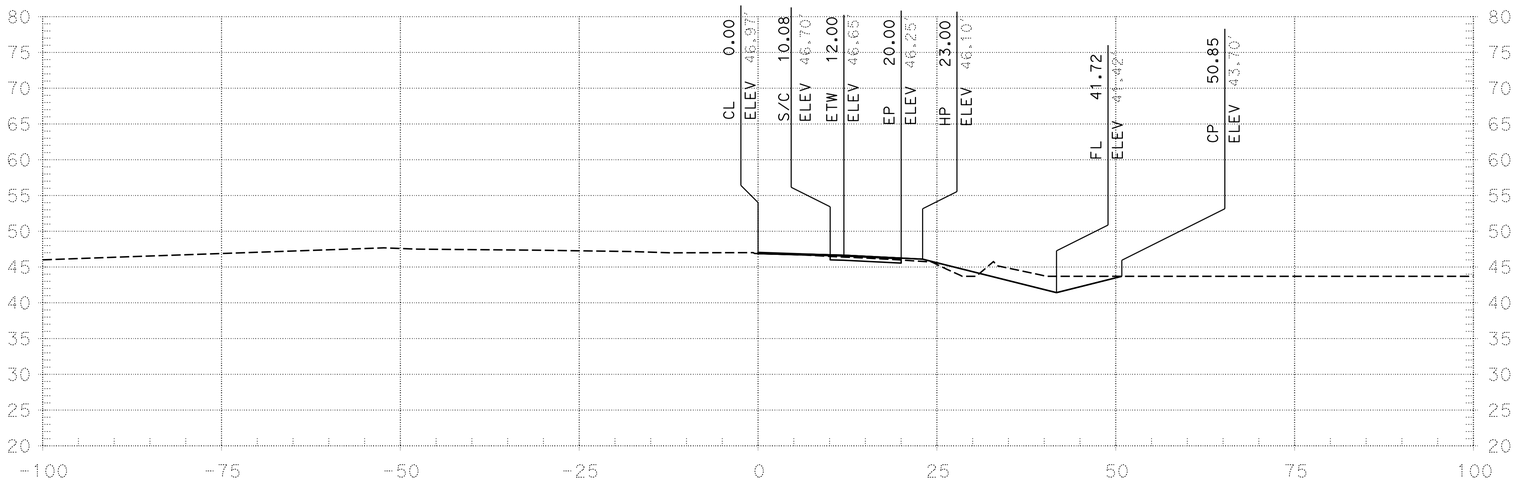

"B2" STA 168+42.69

FOR EARTHWORK DEVELOPMENT ONLY

SHEET 30 OF 39
SCALE: 1" = $SC

PROJECT UNITS: ENGLISH EA:10- 0W4301	DISTRICT	COUNTY	ROUTE	POST MILES TOTAL PROJECT	0 1 2 3	REVISED BY $REV DATE $REVDATE CHECKED BY $CHK DATE $CHKDATE	DATE PLOTTED => 02-JUN-2014 TIME PLOTTED => 14:15 USERNAME => s113349 DGN FILE => 1000020607_B2 NB On Ramp_Design Cross Sections_Sheets.dgn
	10	SJ	99	4.9/23.0			

FOR EARTHWORK DEVELOPMENT ONLY

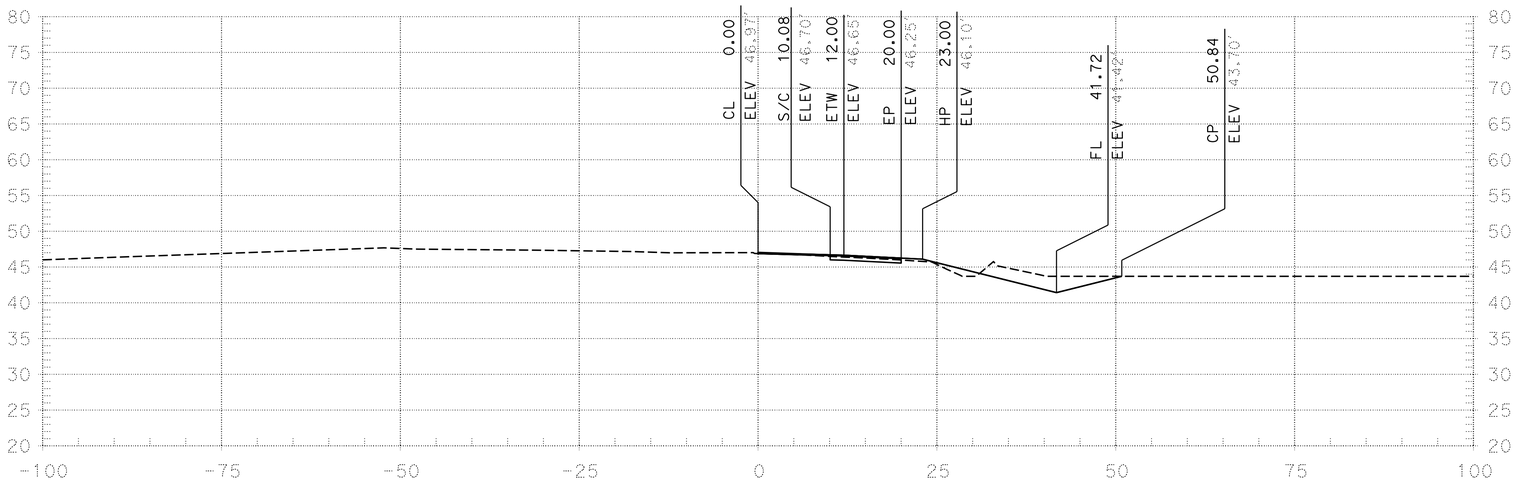

"B2" STA 168+42.82

FOR EARTHWORK DEVELOPMENT ONLY

SHEET 31 OF 39
SCALE: 1" = $SC

PROJECT UNITS: ENGLISH EA:10- 0W4301	DISTRICT	COUNTY	ROUTE	POST MILES TOTAL PROJECT	0 1 2 3	REVISED BY $REV DATE $REVDATE CHECKED BY $CHK DATE $CHKDATE	DATE PLOTTED => 02-JUN-2014 TIME PLOTTED => 14:15 USERNAME => s113349 DGN FILE => 1000020607_B2 NB On Ramp_Design Cross Sections_Sheets.dgn
	10	SJ	99	4.9/23.0			

FOR EARTHWORK DEVELOPMENT ONLY

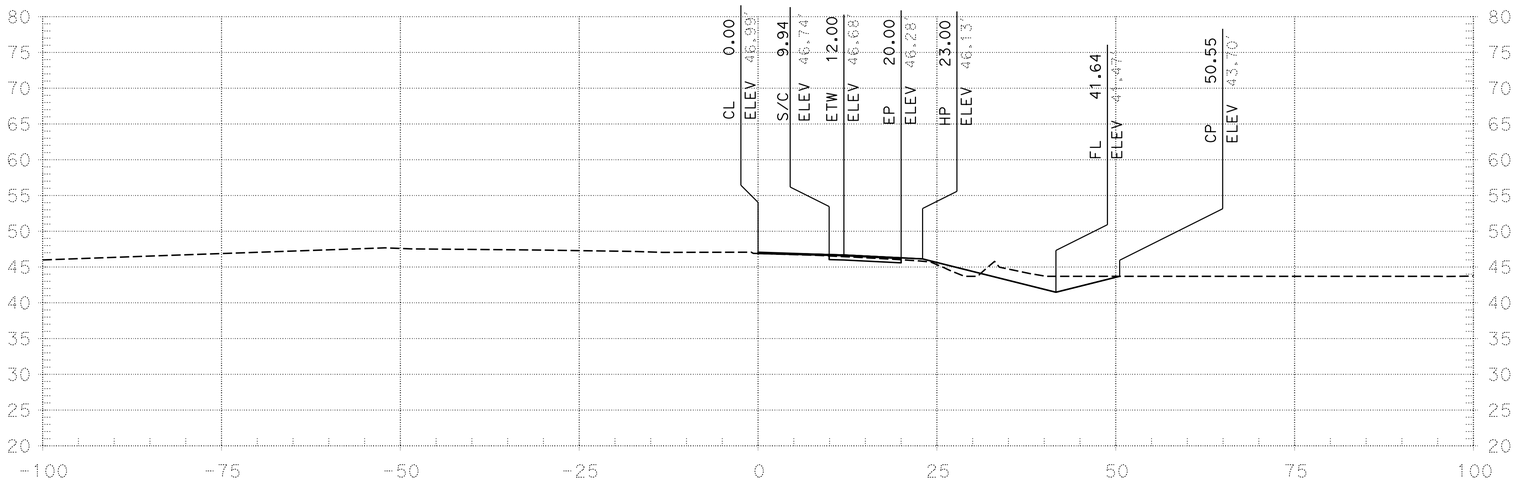

"B2" STA 168+50.00

FOR EARTHWORK DEVELOPMENT ONLY

SHEET 32 OF 39
SCALE: 1" = $SC

PROJECT UNITS: ENGLISH EA:10- 0W4301	DISTRICT	COUNTY	ROUTE	POST MILES TOTAL PROJECT	0 1 2 3	REVISED BY $REV DATE $REVDATE CHECKED BY $CHK DATE $CHKDATE	DATE PLOTTED => 02-JUN-2014 TIME PLOTTED => 14:15 USERNAME => s113349 DGN FILE => 1000020607_B2 NB On Ramp_Design Cross Sections_Sheets.dgn
	10	SJ	99	4.9/23.0			

FOR EARTHWORK DEVELOPMENT ONLY

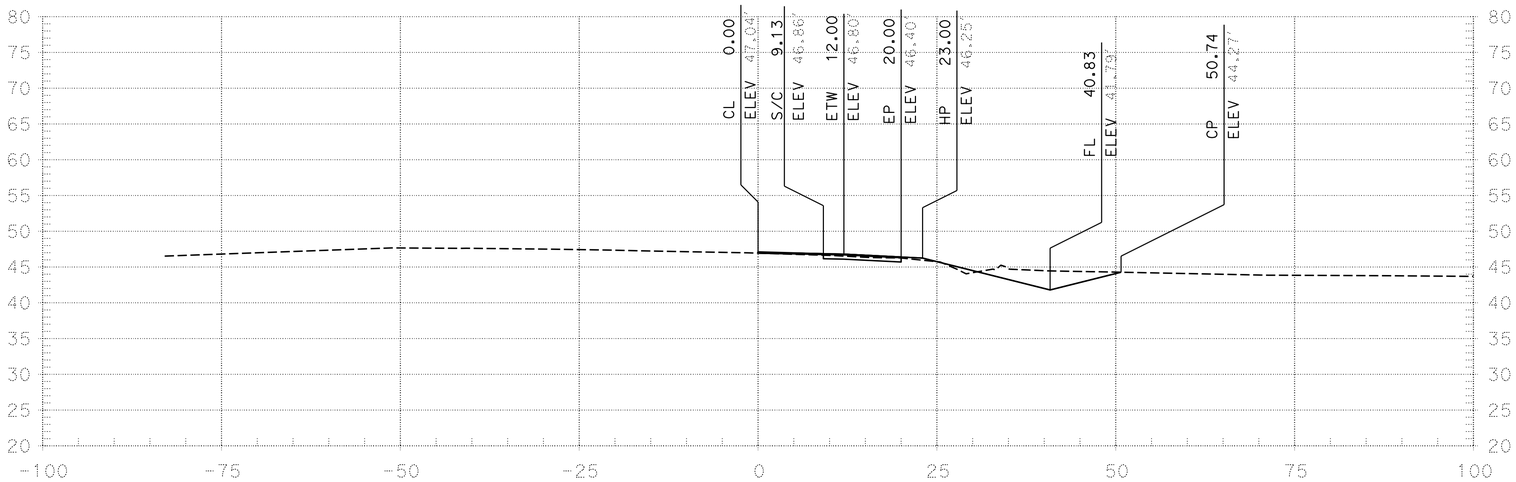

"B2" STA 168+92.69

FOR EARTHWORK DEVELOPMENT ONLY

SHEET 33 OF 39
SCALE: 1" = $SC

PROJECT UNITS: ENGLISH EA:10- 0W4301	DISTRICT	COUNTY	ROUTE	POST MILES TOTAL PROJECT	0 1 2 3	REVISED BY $REV DATE $REVDATE CHECKED BY $CHK DATE $CHKDATE	DATE PLOTTED => 02-JUN-2014 TIME PLOTTED => 14:15 USERNAME => s113349 DGN FILE => 1000020607_B2 NB On Ramp_Design Cross Sections_Sheets.dgn
	10	SJ	99	4.9/23.0			

FOR EARTHWORK DEVELOPMENT ONLY

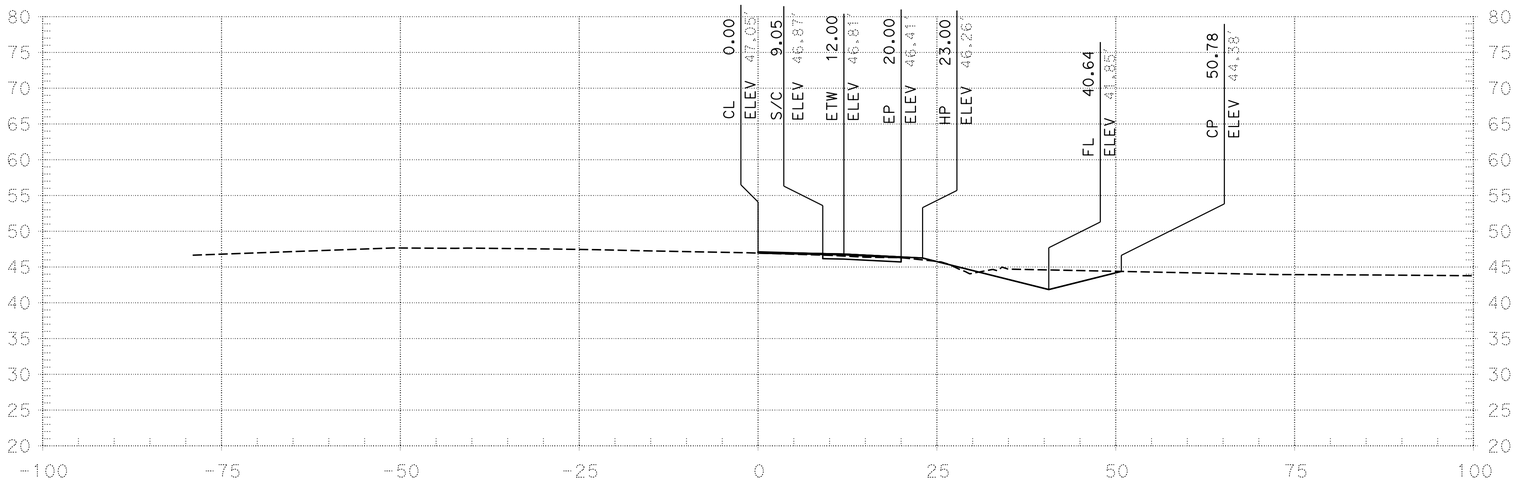

"B2" STA 169+00.00

FOR EARTHWORK DEVELOPMENT ONLY

SHEET 34 OF 39
SCALE: 1" = $SC

PROJECT UNITS: ENGLISH EA:10- 0W4301	DISTRICT	COUNTY	ROUTE	POST MILES TOTAL PROJECT	0 1 2 3	REVISED BY $REV DATE $REVDATE CHECKED BY $CHK DATE $CHKDATE	DATE PLOTTED => 02-JUN-2014 TIME PLOTTED => 14:15 USERNAME => s113349 DGN FILE => 1000020607_B2 NB On Ramp_Design Cross Sections_Sheets.dgn
	10	SJ	99	4.9/23.0			

FOR EARTHWORK DEVELOPMENT ONLY

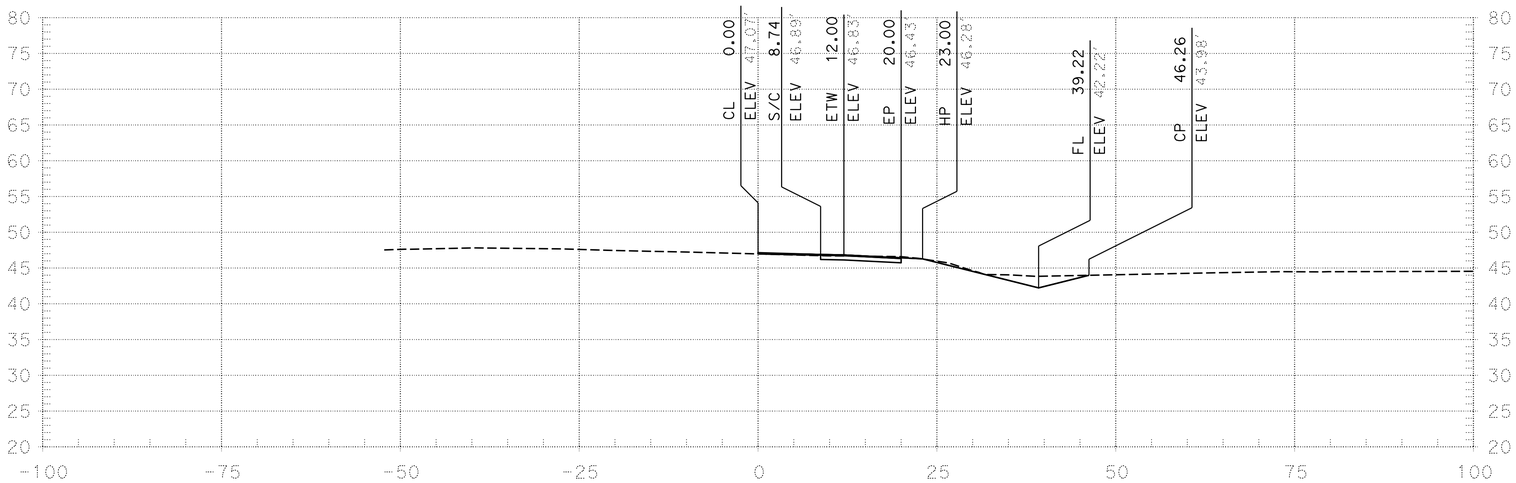

"B2" STA 169+50.00

FOR EARTHWORK DEVELOPMENT ONLY

SHEET 35 OF 39
SCALE: 1" = $SC

PROJECT UNITS: ENGLISH EA:10- 0W4301	DISTRICT	COUNTY	ROUTE	POST MILES TOTAL PROJECT	0 1 2 3	REVISED BY $REV DATE $REVDATE CHECKED BY $CHK DATE $CHKDATE	DATE PLOTTED => 02-JUN-2014 TIME PLOTTED => 14:15 USERNAME => s113349 DGN FILE => 1000020607_B2 NB On Ramp_Design Cross Sections_Sheets.dgn
	10	SJ	99	4.9/23.0			

FOR EARTHWORK DEVELOPMENT ONLY

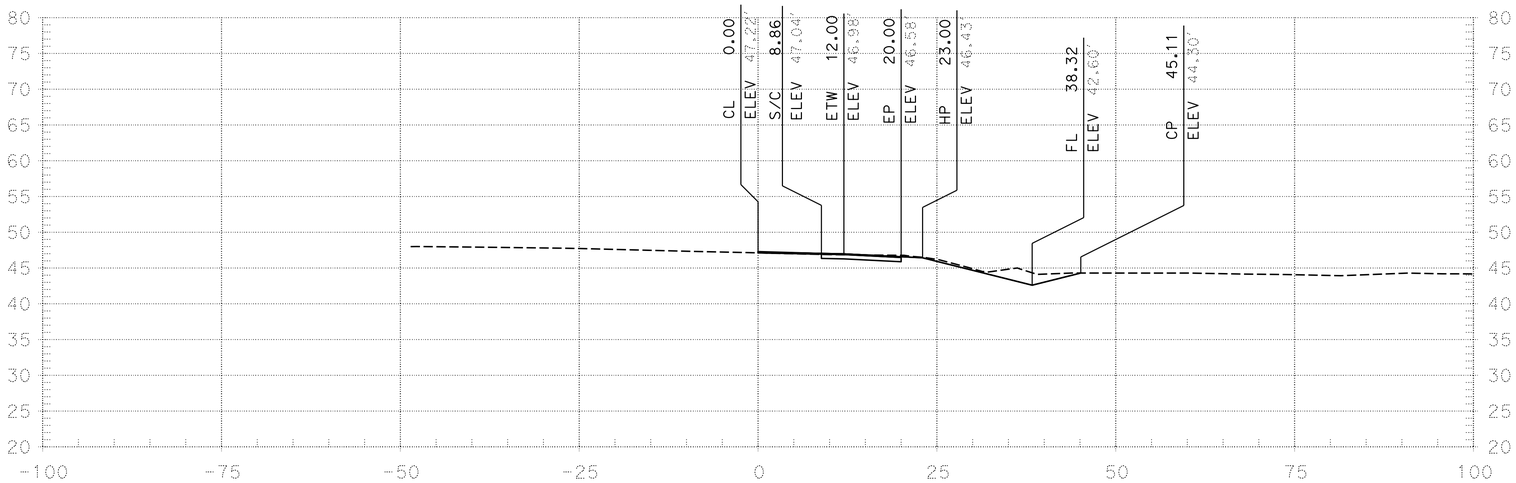

"B2" STA 170+00.00

FOR EARTHWORK DEVELOPMENT ONLY

SHEET 36 OF 39
SCALE: 1" = $SC

PROJECT UNITS: ENGLISH EA:10- 0W4301	DISTRICT	COUNTY	ROUTE	POST MILES TOTAL PROJECT	0 1 2 3	REVISED BY $REV DATE $REVDATE CHECKED BY $CHK DATE $CHKDATE	DATE PLOTTED => 02-JUN-2014 TIME PLOTTED => 14:15 USERNAME => s113349 DGN FILE => 1000020607_B2 NB On Ramp_Design Cross Sections_Sheets.dgn
	10	SJ	99	4.9/23.0			

FOR EARTHWORK DEVELOPMENT ONLY

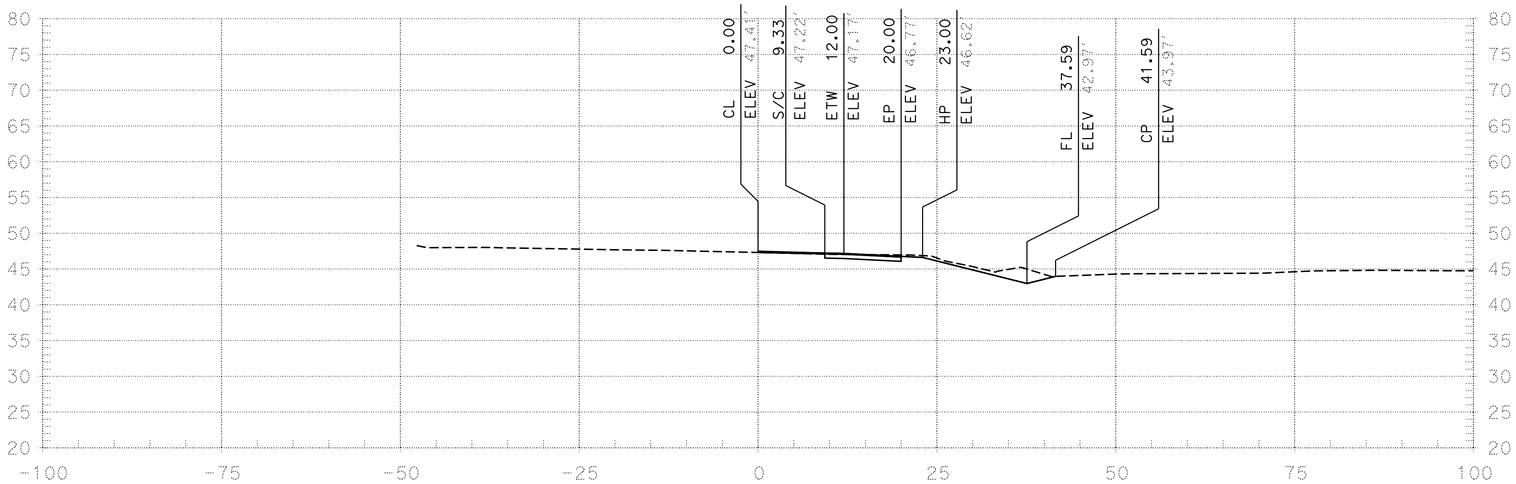

"B2" STA 170+50.00

FOR EARTHWORK DEVELOPMENT ONLY

SHEET 37 OF 39
SCALE: 1" = $SC

PROJECT UNITS: ENGLISH EA:10- 0W4301	DISTRICT	COUNTY	ROUTE	POST MILES TOTAL PROJECT	0 1 2 3	REVISED BY $REV DATE $REVDATE CHECKED BY $CHK DATE $CHKDATE	DATE PLOTTED => 02-JUN-2014 TIME PLOTTED => 14:15 USERNAME => s113349 DGN FILE => 1000020607_B2 NB On Ramp_Design Cross Sections_Sheets.dgn
	10	SJ	99	4.9/23.0			

FOR EARTHWORK DEVELOPMENT ONLY

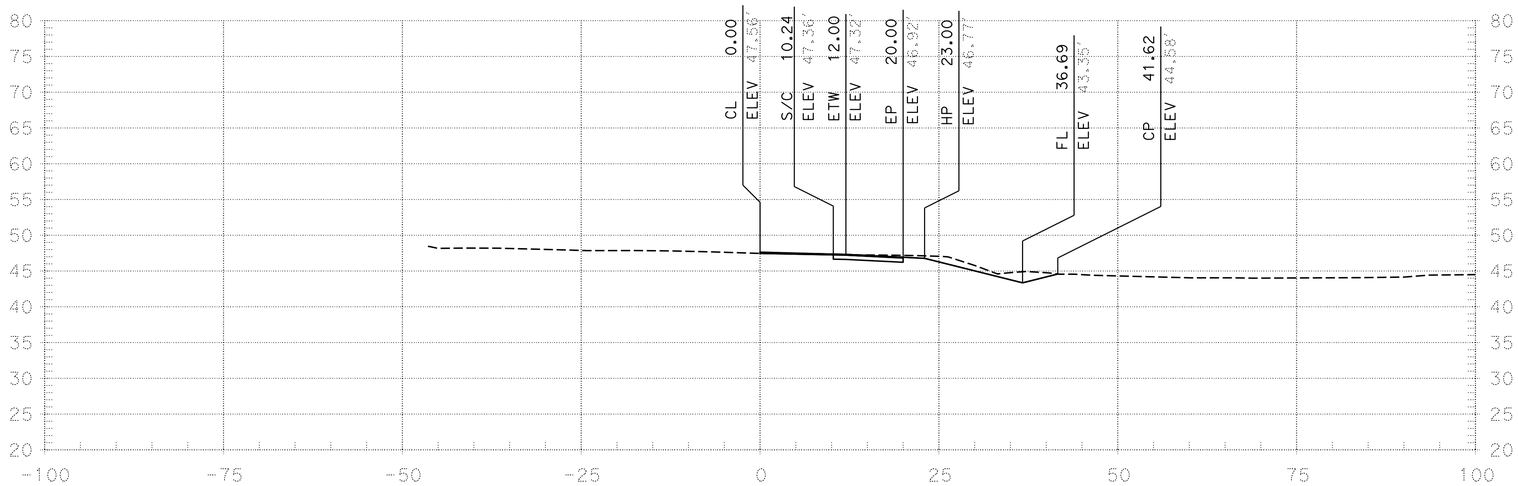

"B2" STA 171+00.00

FOR EARTHWORK DEVELOPMENT ONLY

SHEET 38 OF 39
SCALE: 1" = $SC

PROJECT UNITS: ENGLISH EA:10- 0W4301	DISTRICT	COUNTY	ROUTE	POST MILES TOTAL PROJECT	0 1 2 3	REVISED BY $REV DATE $REVDATE CHECKED BY $CHK DATE $CHKDATE	DATE PLOTTED => 02-JUN-2014 TIME PLOTTED => 14:15 USERNAME => s113349 DGN FILE => 1000020607_B2 NB On Ramp_Design Cross Sections_Sheets.dgn
	10	SJ	99	4.9/23.0			

FOR EARTHWORK DEVELOPMENT ONLY

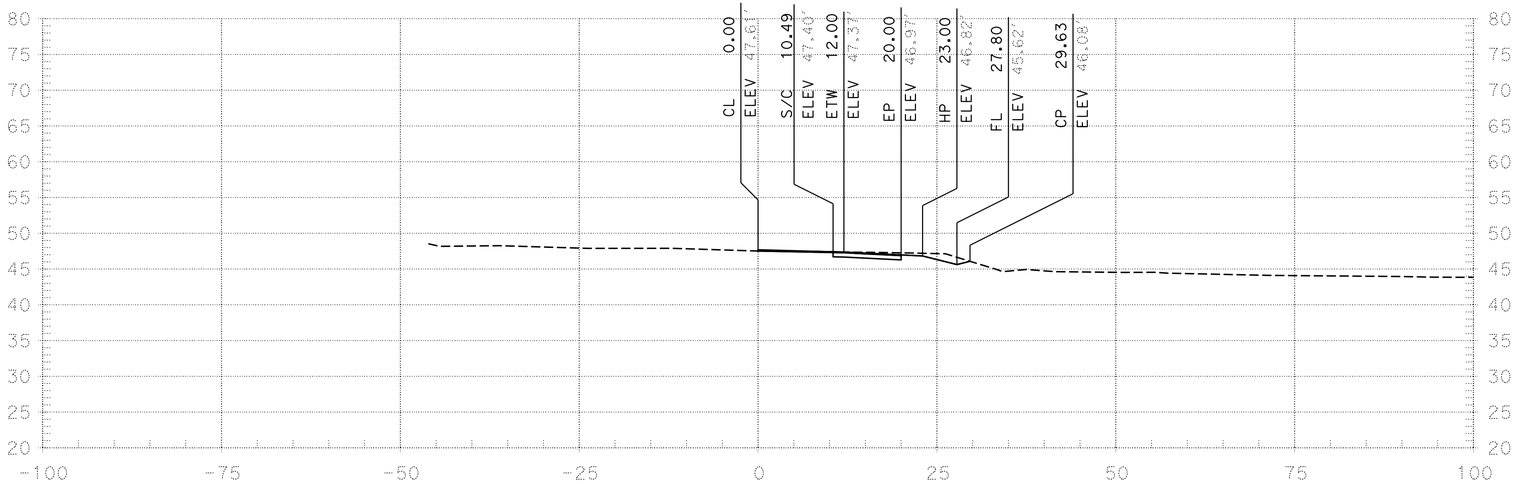

"B2" STA 171+20.55

FOR EARTHWORK DEVELOPMENT ONLY

SHEET 39 OF 39
SCALE: 1" = $SC

PROJECT UNITS: ENGLISH EA:10- 0W4301	DISTRICT	COUNTY	ROUTE	POST MILES TOTAL PROJECT	0 1 2 3	REVISED BY $REV DATE $REVDATE CHECKED BY $CHK DATE $CHKDATE	DATE PLOTTED => 02-JUN-2014 TIME PLOTTED => 14:15 USERNAME => s113349 DGN FILE => 1000020607_B2 NB On Ramp_Design Cross Sections_Sheets.dgn
	10	SJ	99	4.9/23.0			

FOR EARTHWORK DEVELOPMENT ONLY

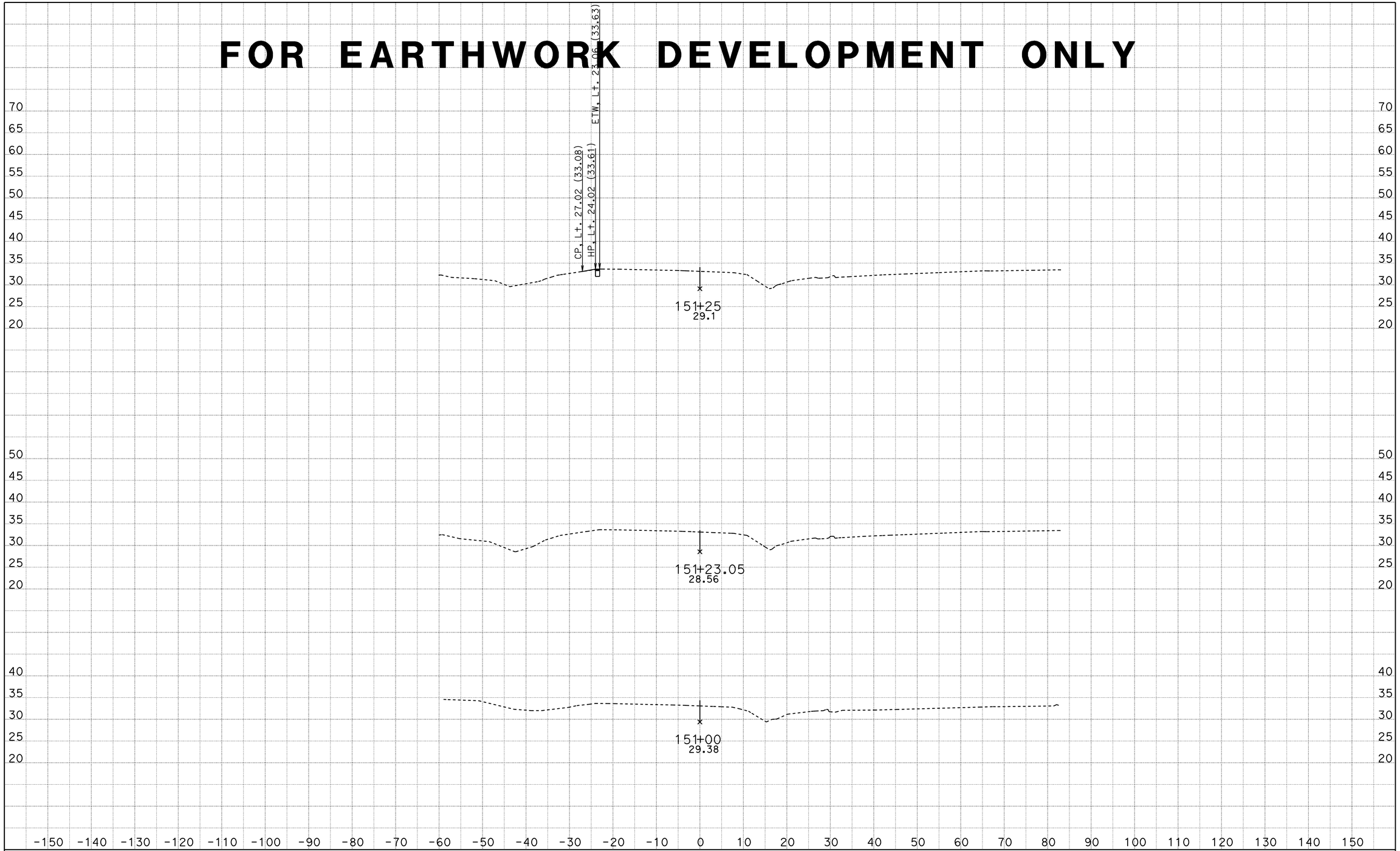

DATE: 3/12/2014

EA:10- 0W4301

SCALE: 1" = 10' Horiz.
1" = 10' Vert.

All Dimensions are US Survey Feet

CHER1
CROSS SECTIONS

SHEET 1 OF 14

FOR EARTHWORK DEVELOPMENT ONLY

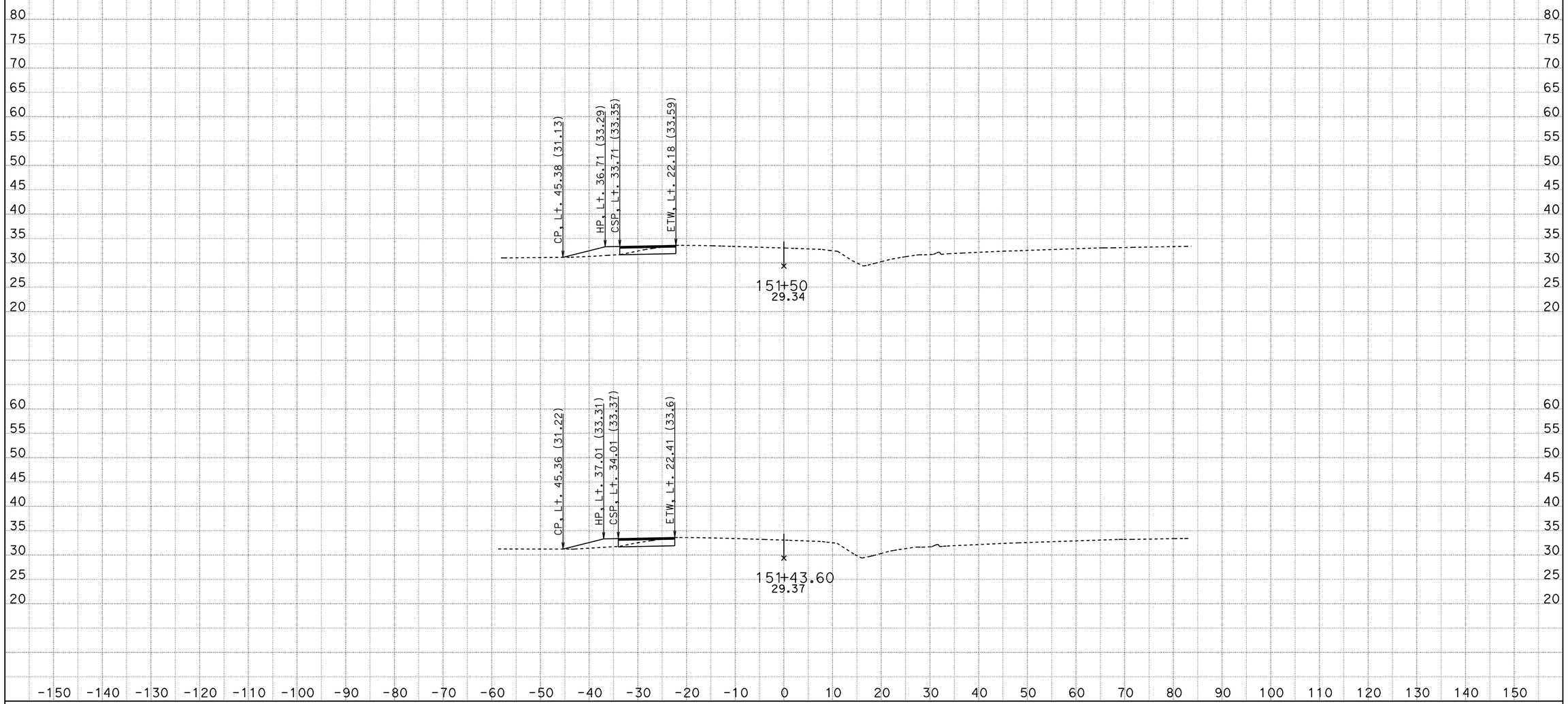

DATE: 3/12/2014

EA:10- 0W4301

SCALE: 1" = 10' Horiz.
1" = 10' Vert.

All Dimensions are US Survey Feet

CHER1
CROSS SECTIONS

SHEET 2 OF 14

FOR EARTHWORK DEVELOPMENT ONLY

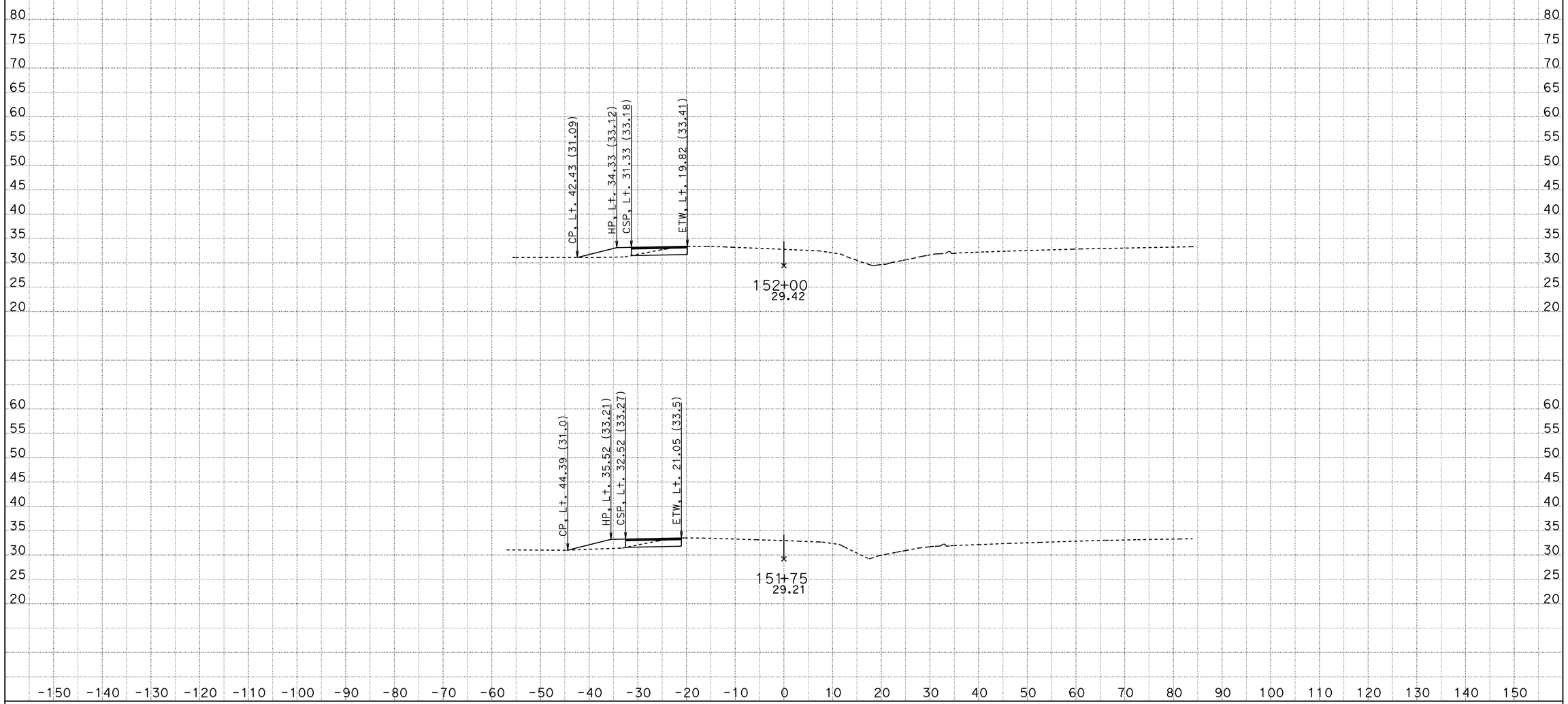

DATE: 3/12/2014

EA:10- 0W4301

SCALE: 1" = 10' Horiz.
1" = 10' Vert.

All Dimensions are US Survey Feet

CHER1
CROSS SECTIONS

SHEET 3 OF 14

FOR EARTHWORK DEVELOPMENT ONLY

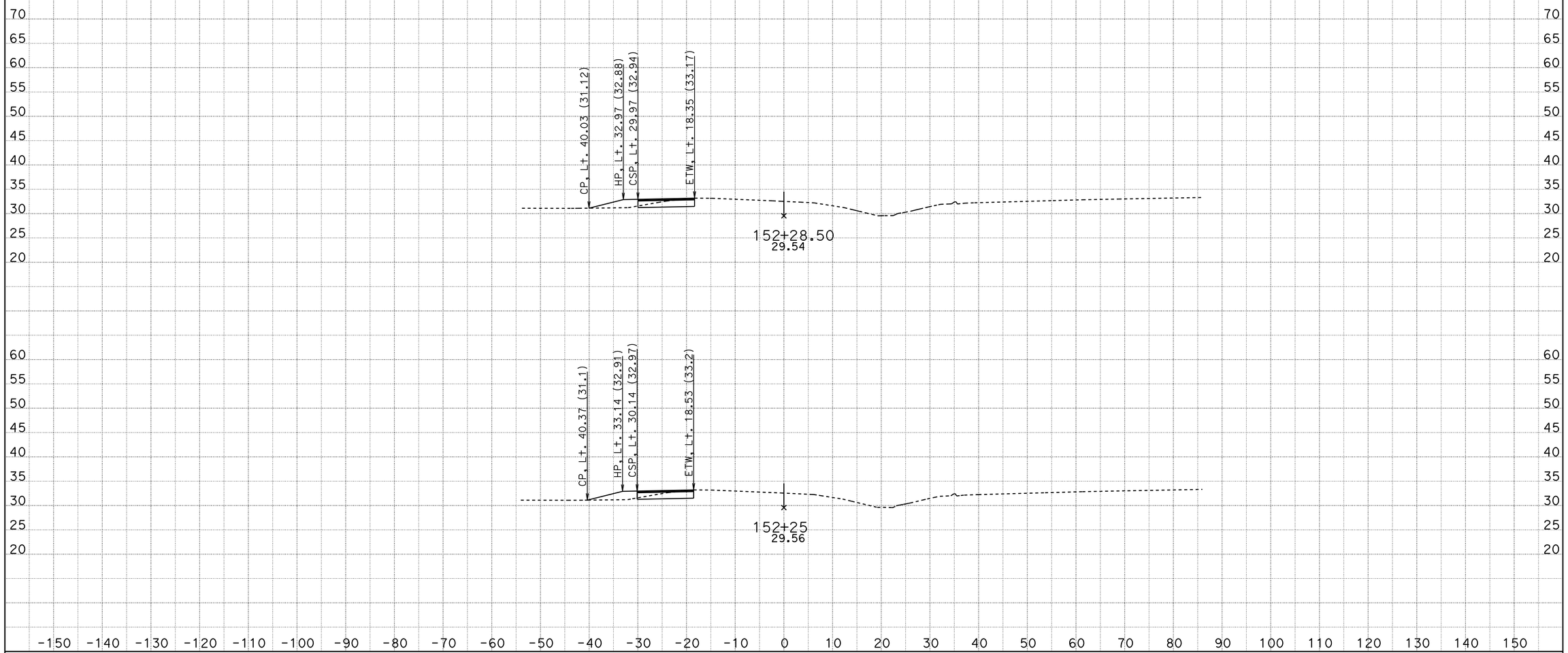

DATE: 3/12/2014

EA: 10-0W4301

SCALE: 1" = 10' Horiz.
1" = 10' Vert.

All Dimensions are US Survey Feet

CHER1
CROSS SECTIONS

SHEET 4 OF 14

FOR EARTHWORK DEVELOPMENT ONLY

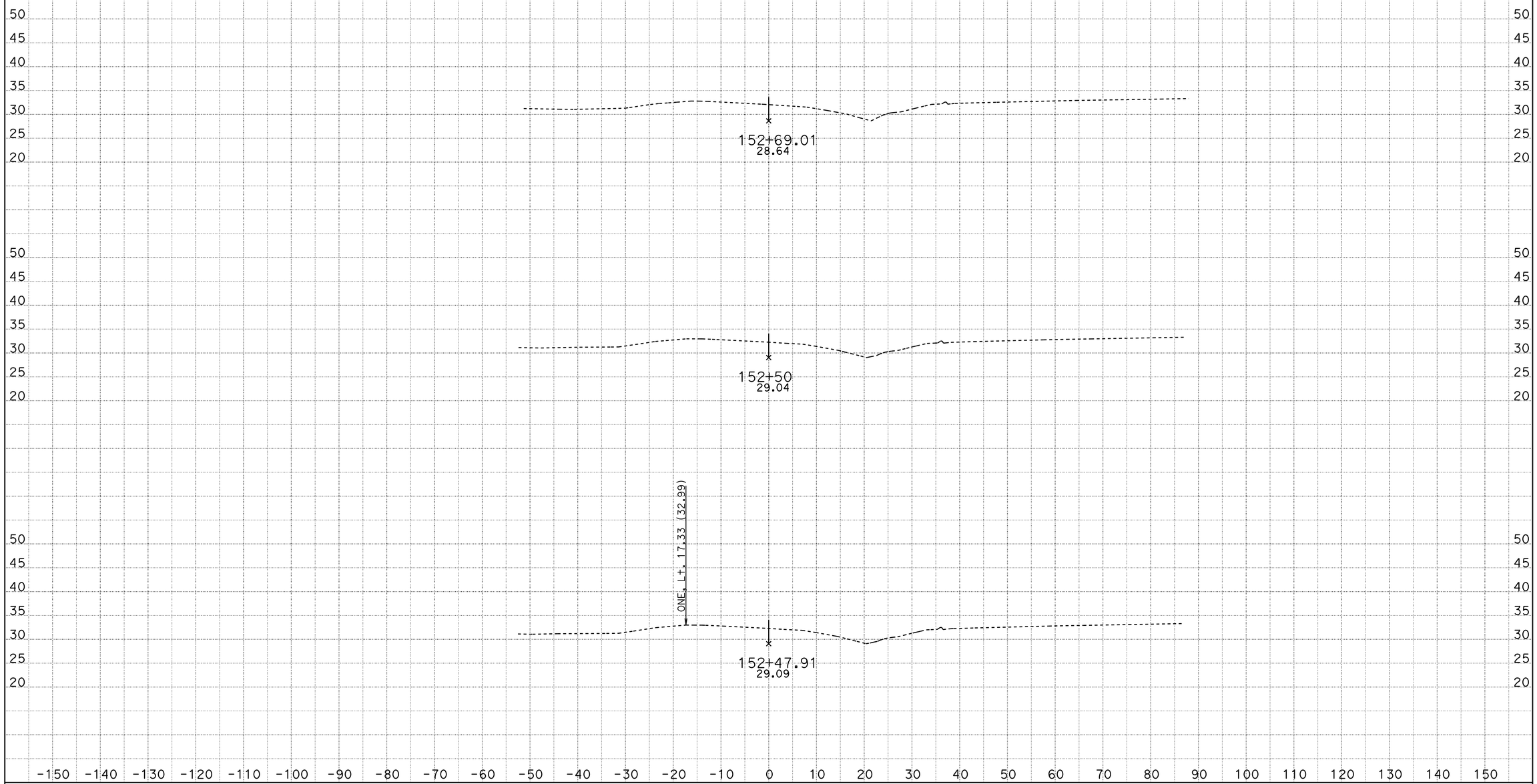

DATE: 3/12/2014

EA:10- 0W4301

SCALE: 1" = 10' Horiz.
1" = 10' Vert.

All Dimensions are US Survey Feet

CHER1
CROSS SECTIONS

SHEET 5 OF 14

FOR EARTHWORK DEVELOPMENT ONLY

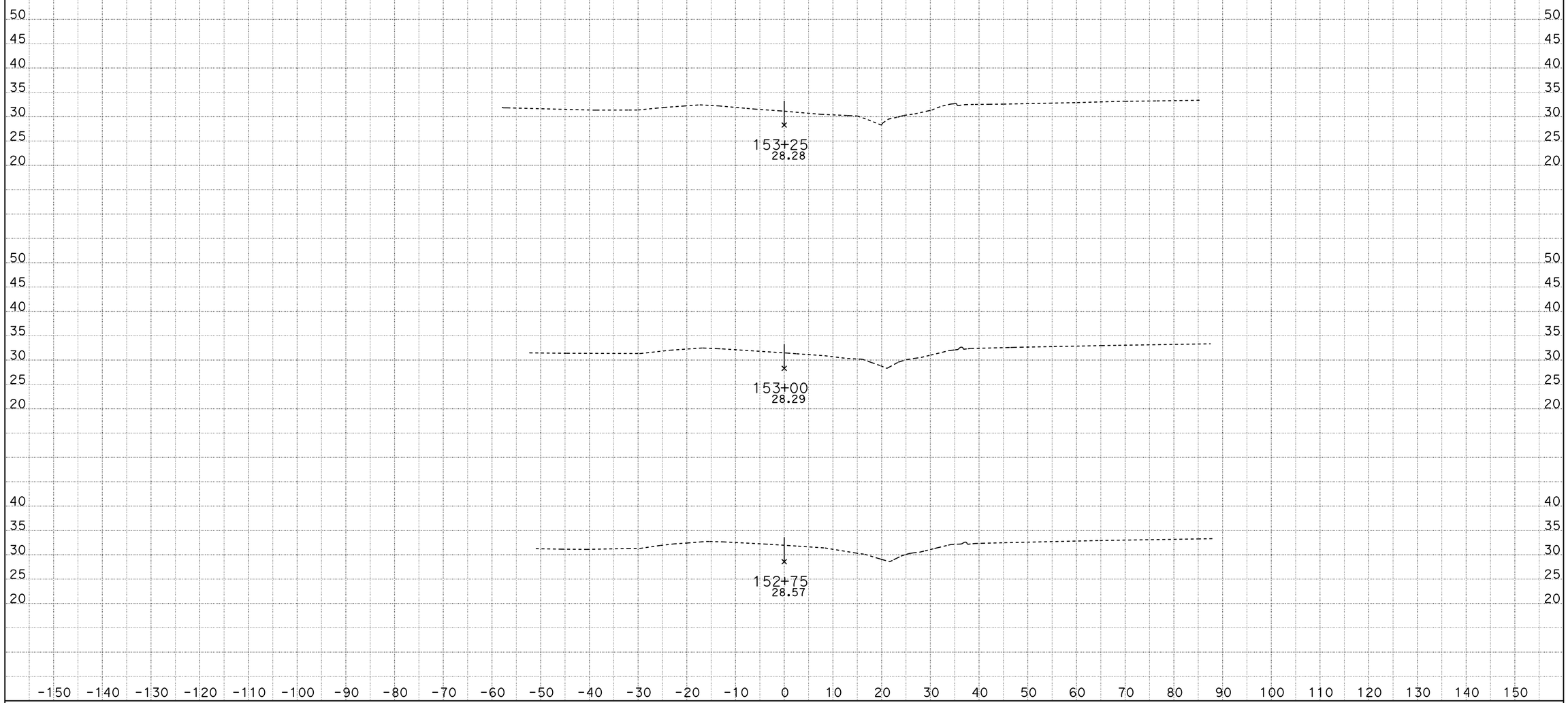

DATE: 3/12/2014

EA:10- 0W4301

SCALE: 1" = 10' Horiz.
1" = 10' Vert.

All Dimensions are US Survey Feet

CHER1
CROSS SECTIONS

SHEET 6 OF 14

FOR EARTHWORK DEVELOPMENT ONLY

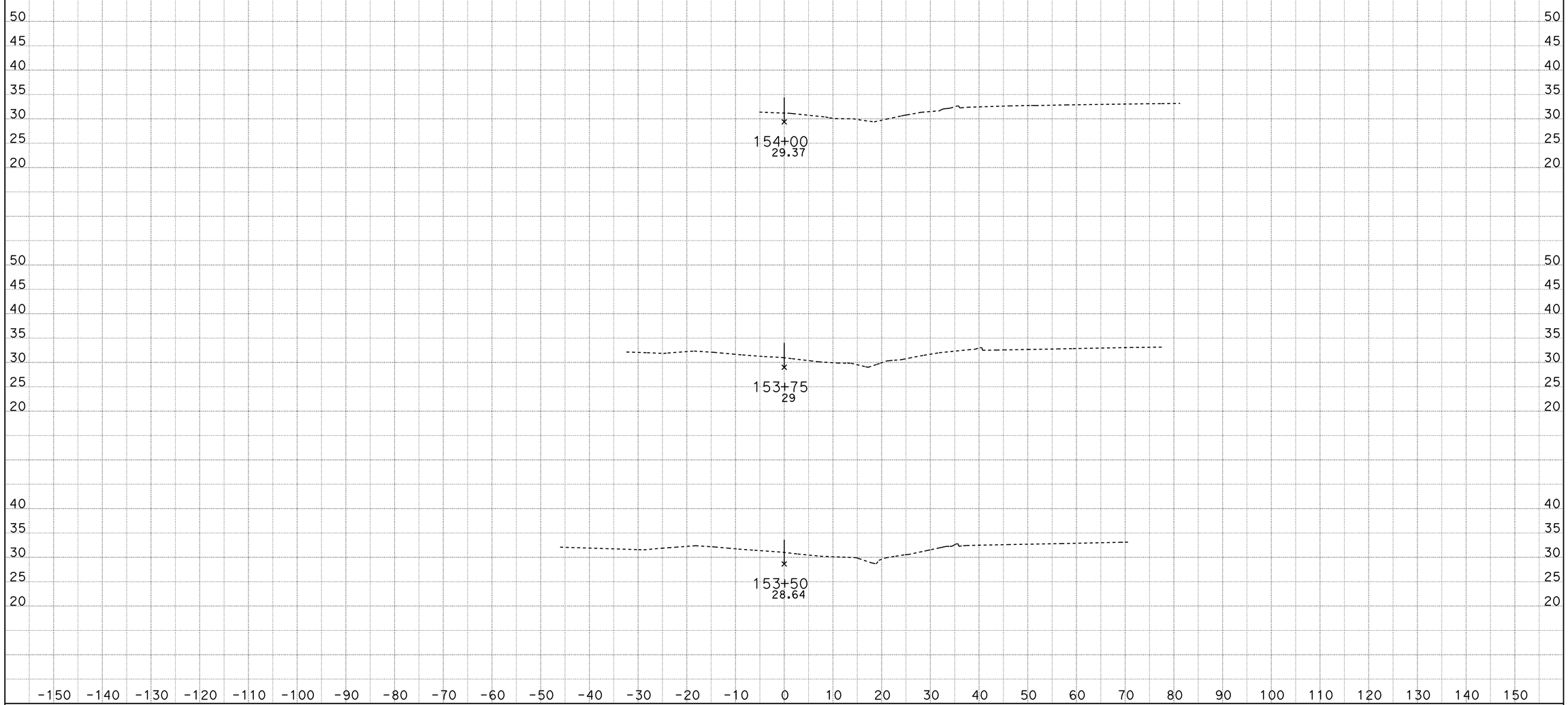

DATE: 3/12/2014

EA:10- 0W4301

SCALE: 1" = 10' Horiz.
1" = 10' Vert.

All Dimensions are US Survey Feet

CHER1
CROSS SECTIONS

SHEET 7 OF 14

FOR EARTHWORK DEVELOPMENT ONLY

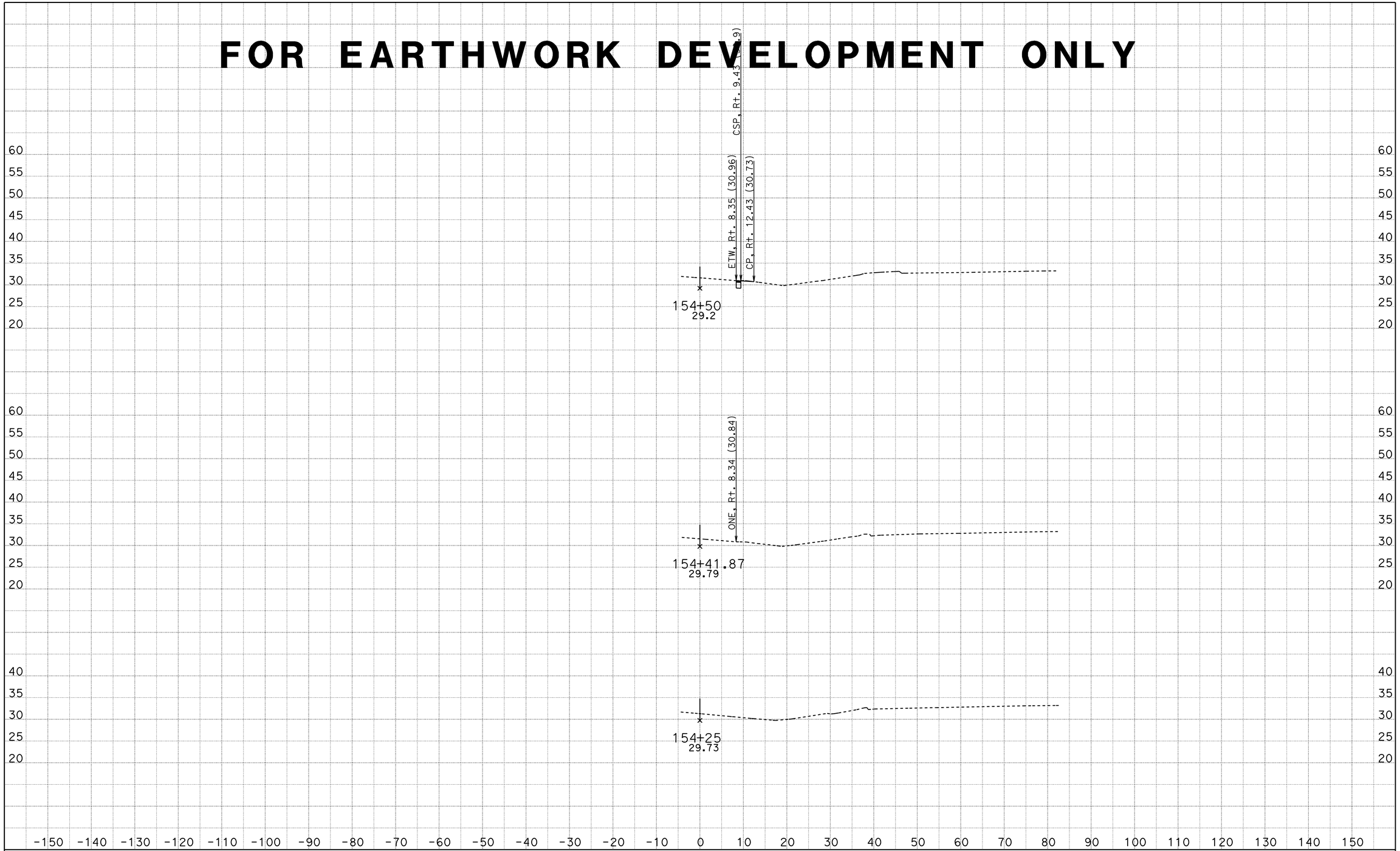

DATE: 3/12/2014

EA:10- 0W4301

SCALE: 1" = 10' Horiz.
1" = 10' Vert.

All Dimensions are US Survey Feet

CHER1
CROSS SECTIONS

SHEET 8 OF 14

FOR EARTHWORK DEVELOPMENT ONLY

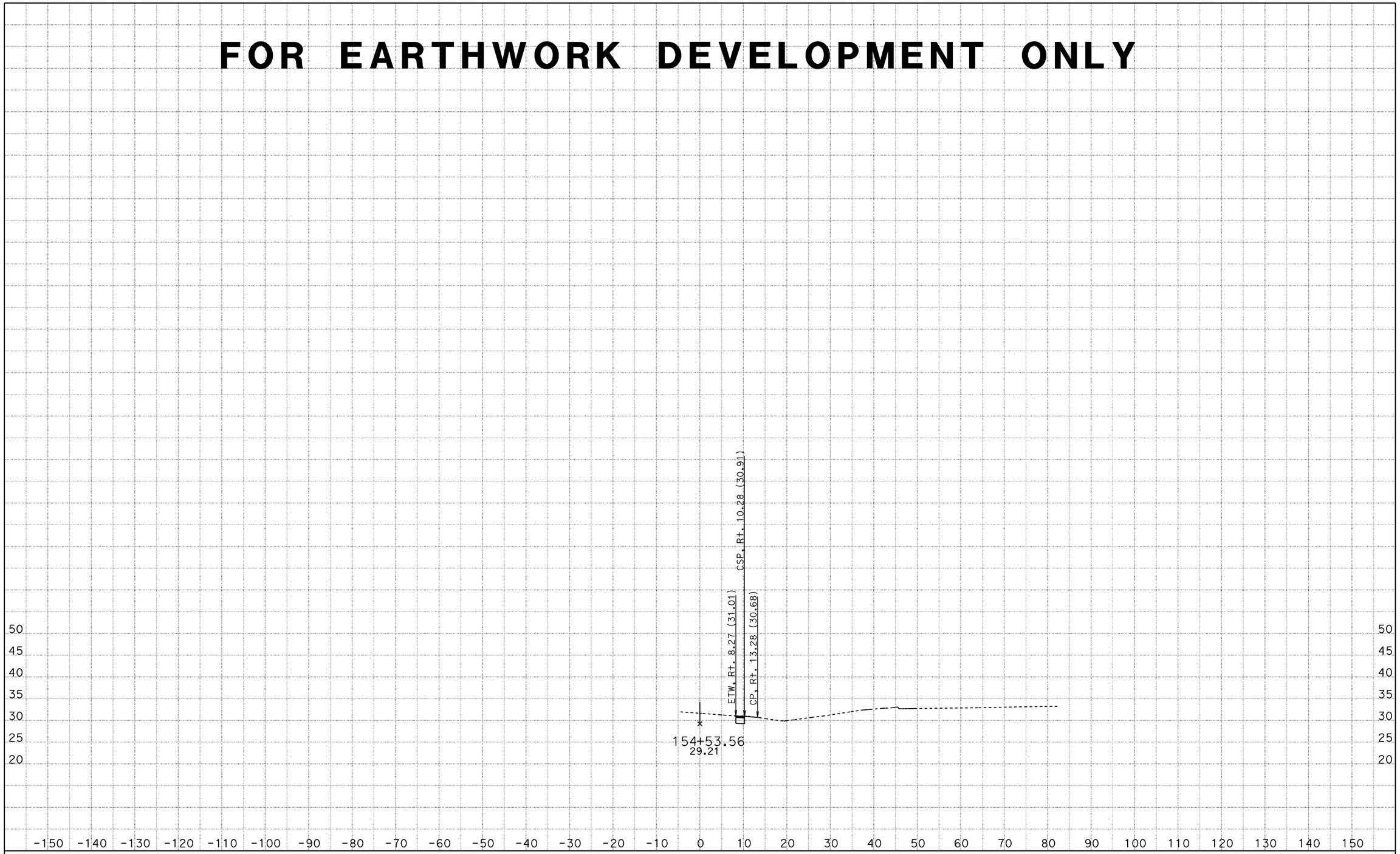

DATE: 3/12/2014

EA:10- 0W4301

SCALE: 1" = 10' Horiz.
1" = 10' Vert.

All Dimensions are US Survey Feet

CHER1
CROSS SECTIONS

SHEET 9 OF 14

FOR EARTHWORK DEVELOPMENT ONLY

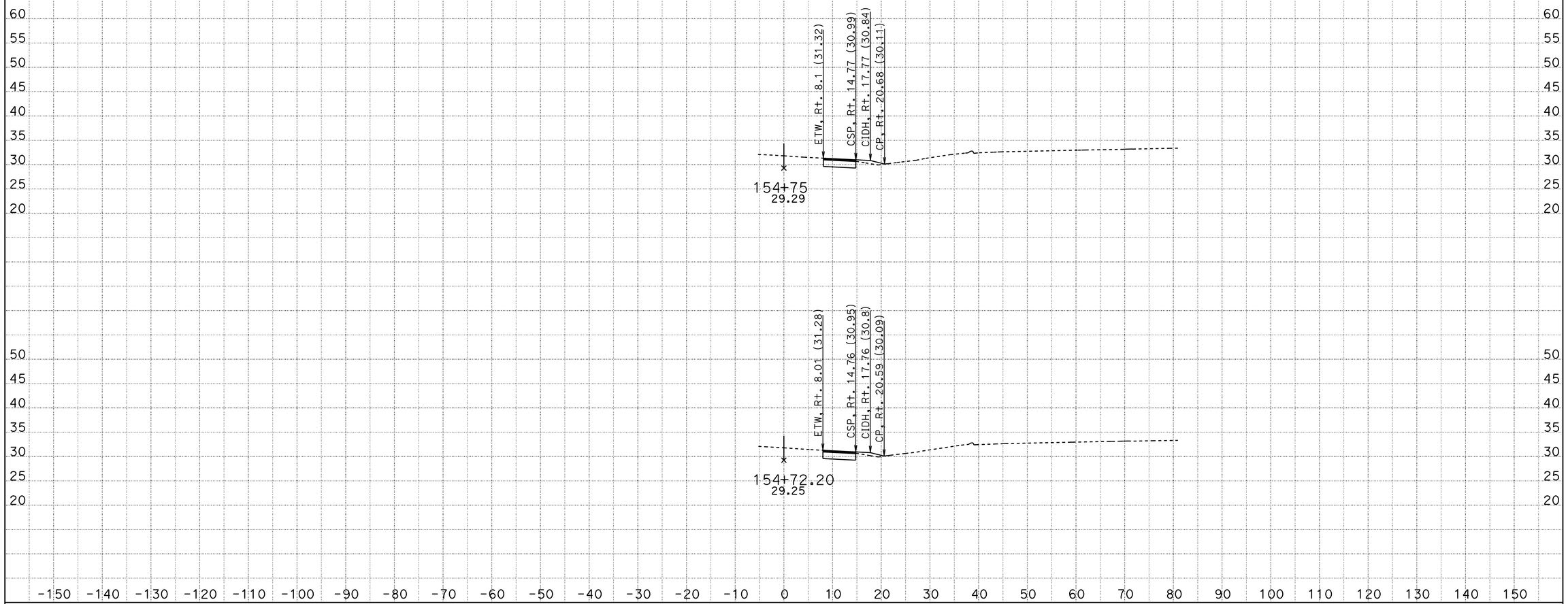

DATE: 3/12/2014

EA:10- 0W4301

SCALE: 1" = 10' Horiz.
1" = 10' Vert.

All Dimensions are US Survey Feet

CHER1
CROSS SECTIONS

SHEET 10 OF 14

FOR EARTHWORK DEVELOPMENT ONLY

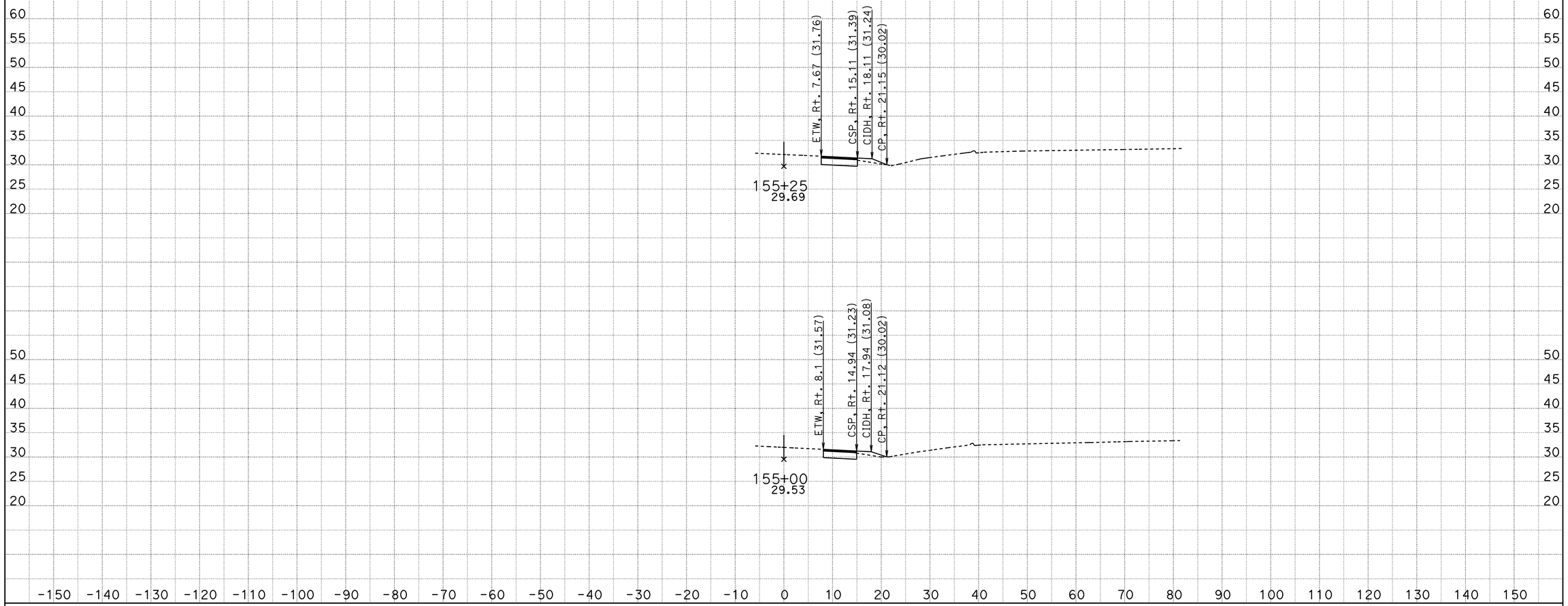

DATE: 3/12/2014

EA:10- 0W4301

SCALE: 1" = 10' Horiz.
1" = 10' Vert.

All Dimensions are US Survey Feet

CHER1
CROSS SECTIONS

SHEET 11 OF 14

FOR EARTHWORK DEVELOPMENT ONLY

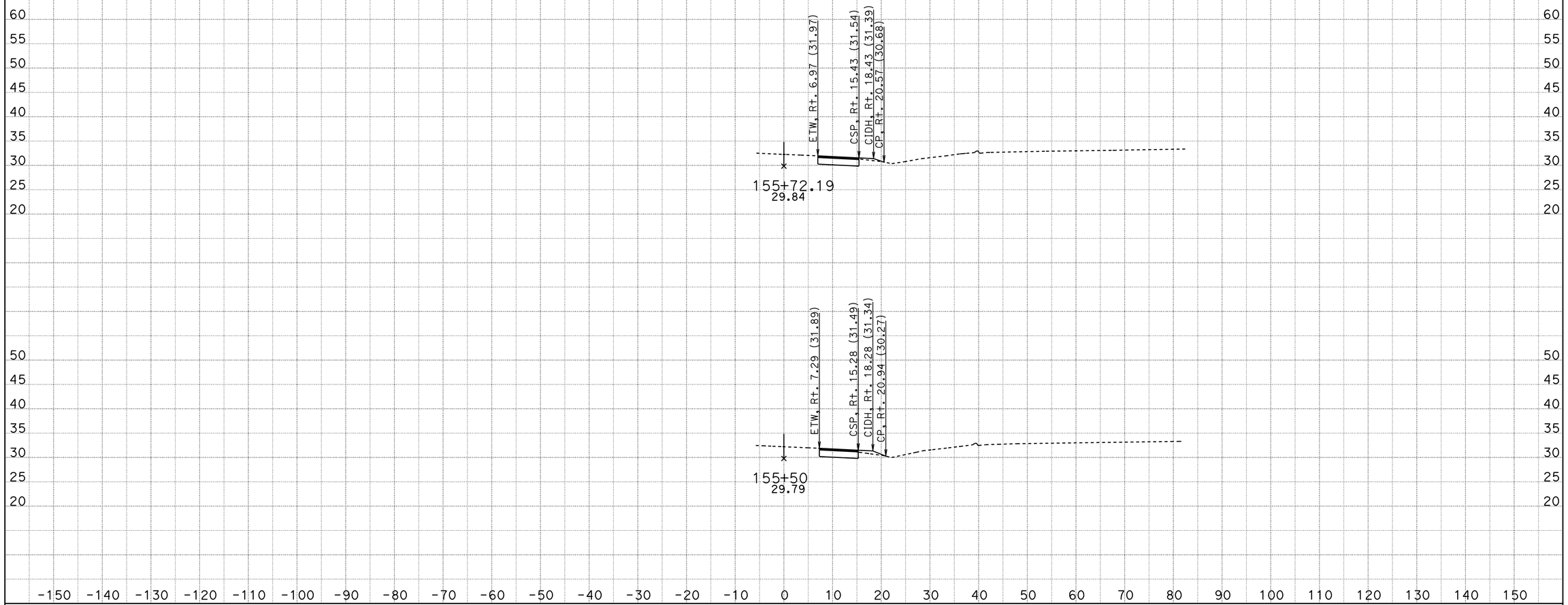

DATE: 3/12/2014

EA:10- 0W4301

SCALE: 1" = 10' Horiz.
1" = 10' Vert.

All Dimensions are US Survey Feet

CHER1
CROSS SECTIONS

SHEET 12 OF 14

FOR EARTHWORK DEVELOPMENT ONLY

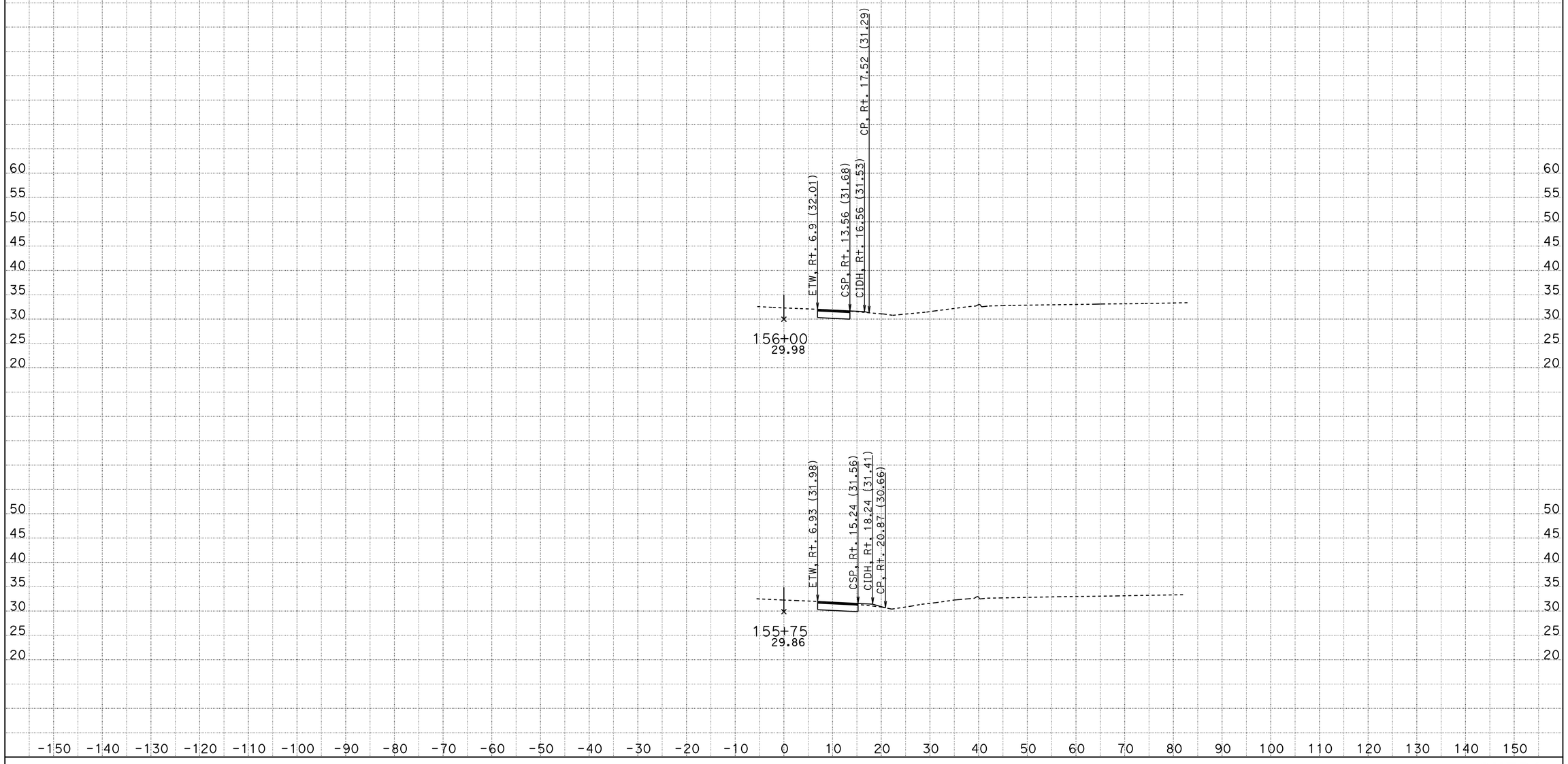

DATE: 3/12/2014

EA:10- 0W4301

SCALE: 1" = 10' Horiz.
1" = 10' Vert.

All Dimensions are US Survey Feet

CHER1
CROSS SECTIONS

SHEET 13 OF 14

FOR EARTHWORK DEVELOPMENT ONLY

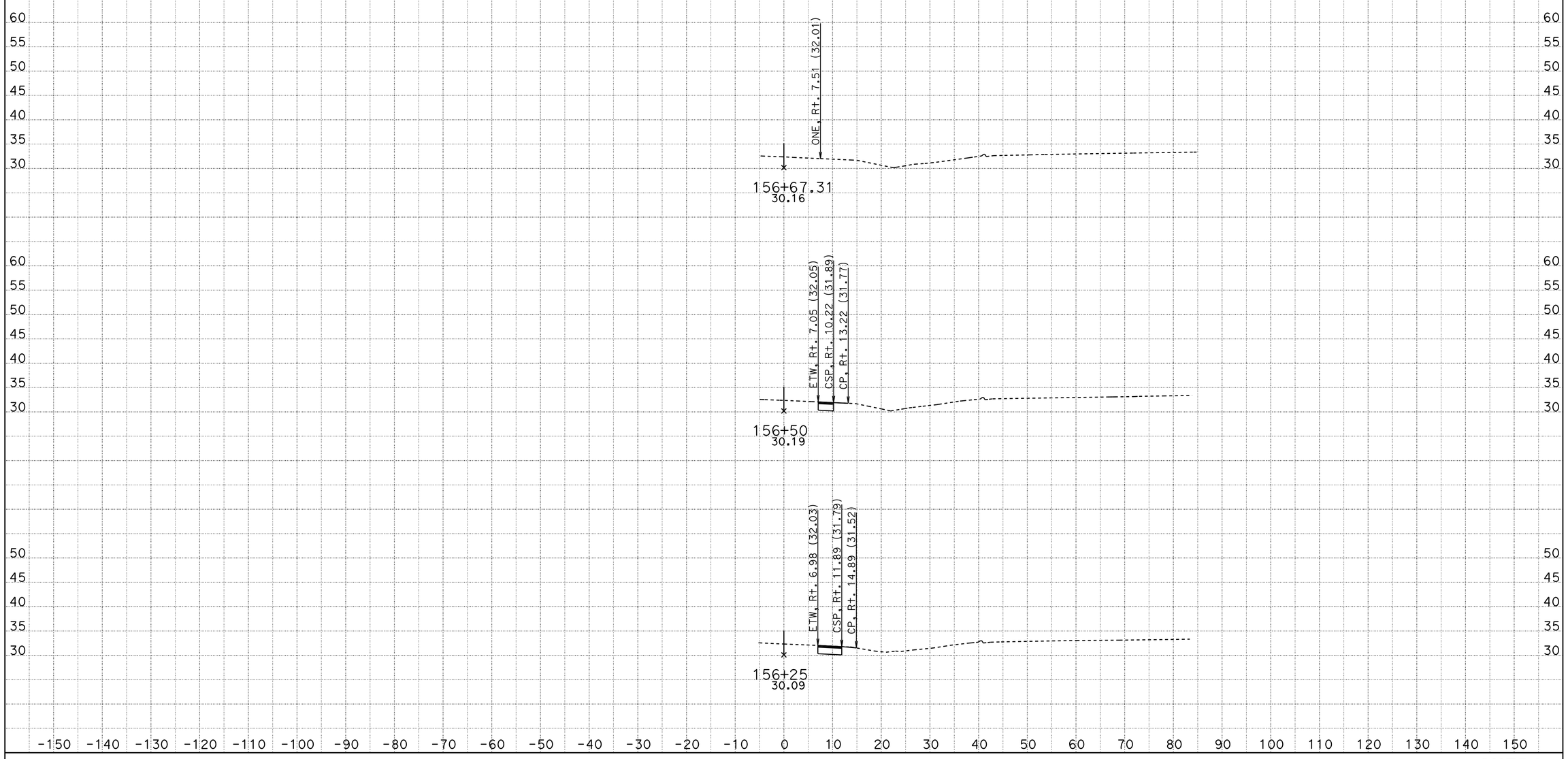

DATE: 3/12/2014

EA:10- OW4301

SCALE: 1" = 10' Horiz.
1" = 10' Vert.

All Dimensions are US Survey Feet

CHER1
CROSS SECTIONS

SHEET 14 OF 14

FOR EARTHWORK DEVELOPMENT ONLY

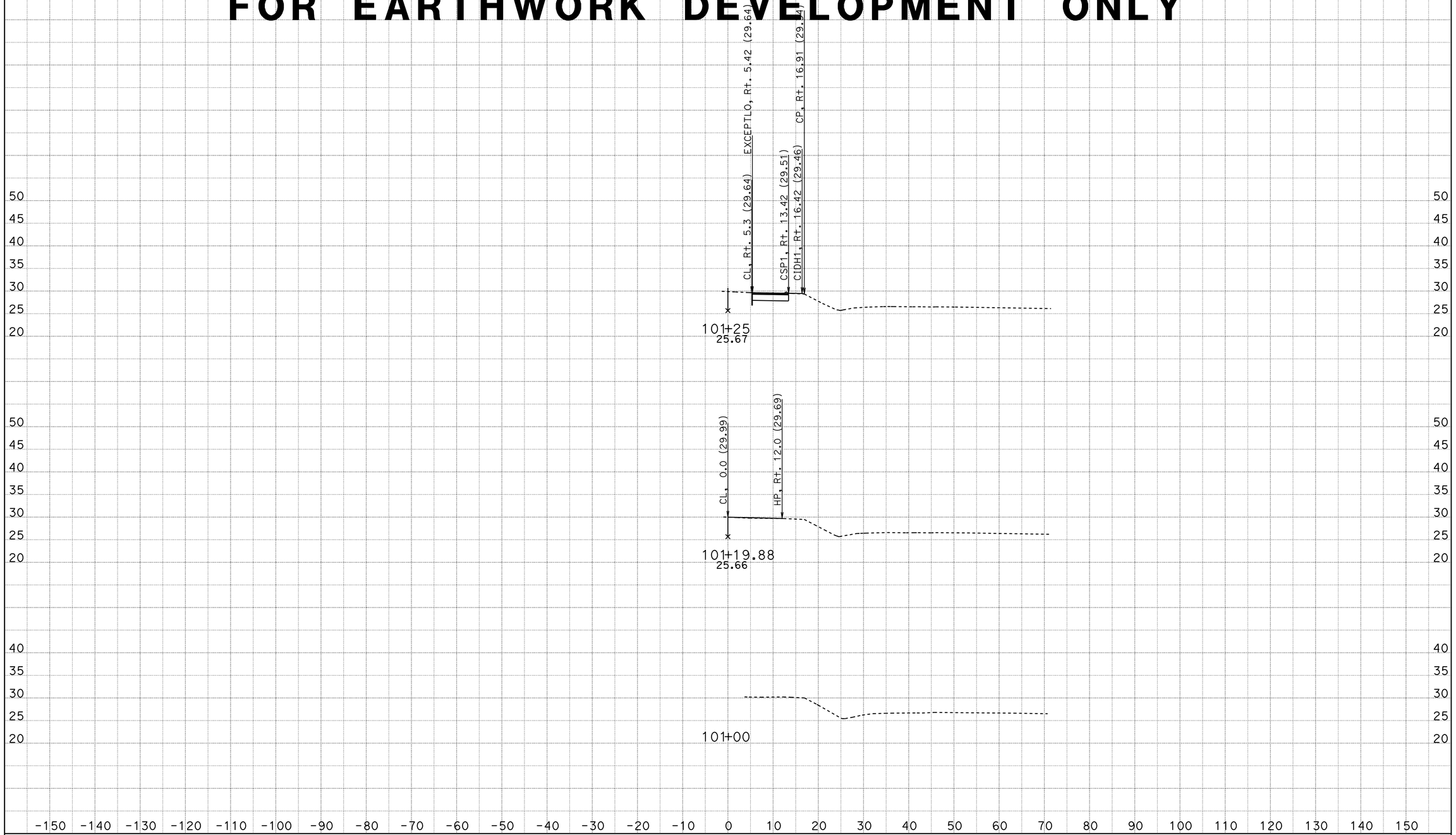

CONTRACT: 10-OW4301

DATE: 5/21/2014

KC Project: 1210032 File: C:\Projects\Ramp Meter (OW430)y0032\Fremont\fremont_xsections2.ear

SCALE: 1" = 10' Horiz.
1" = 10' Vert.

All Dimensions are US Survey Feet

FREMONT1
CROSS SECTIONS

SHEET 1 OF 25

FOR EARTHWORK DEVELOPMENT ONLY

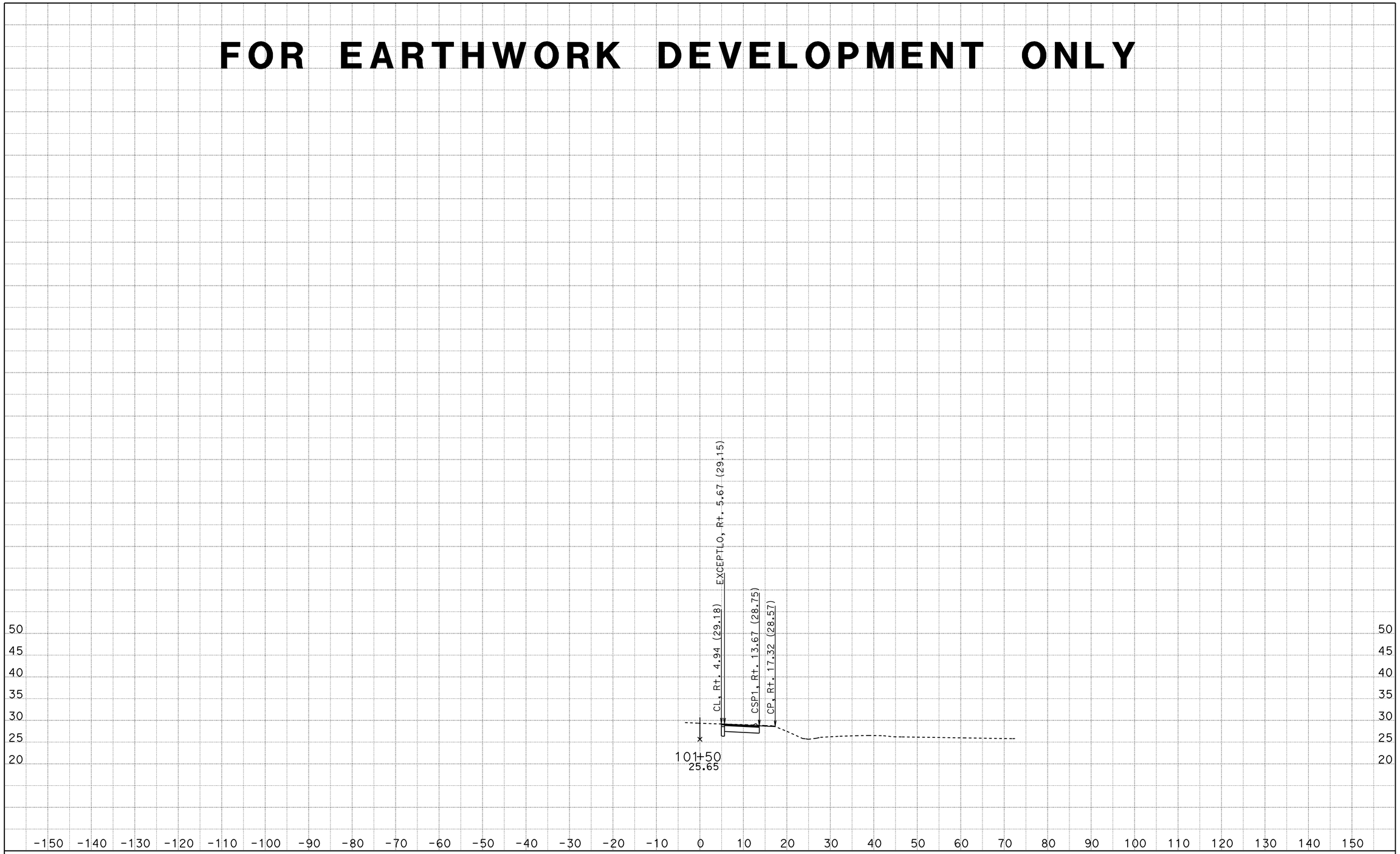

CONTRACT: 10-OW4301

DATE: 5/21/2014

KC Project: 1210032 File: C:\Projects\Ramp Meter (OW430)y0032\Fremont\fremont_xsections2.ear

SCALE: 1" = 10' Horiz.
1" = 10' Vert.

All Dimensions are US Survey Feet

FREMONT1
CROSS SECTIONS

SHEET 2 OF 25

FOR EARTHWORK DEVELOPMENT ONLY

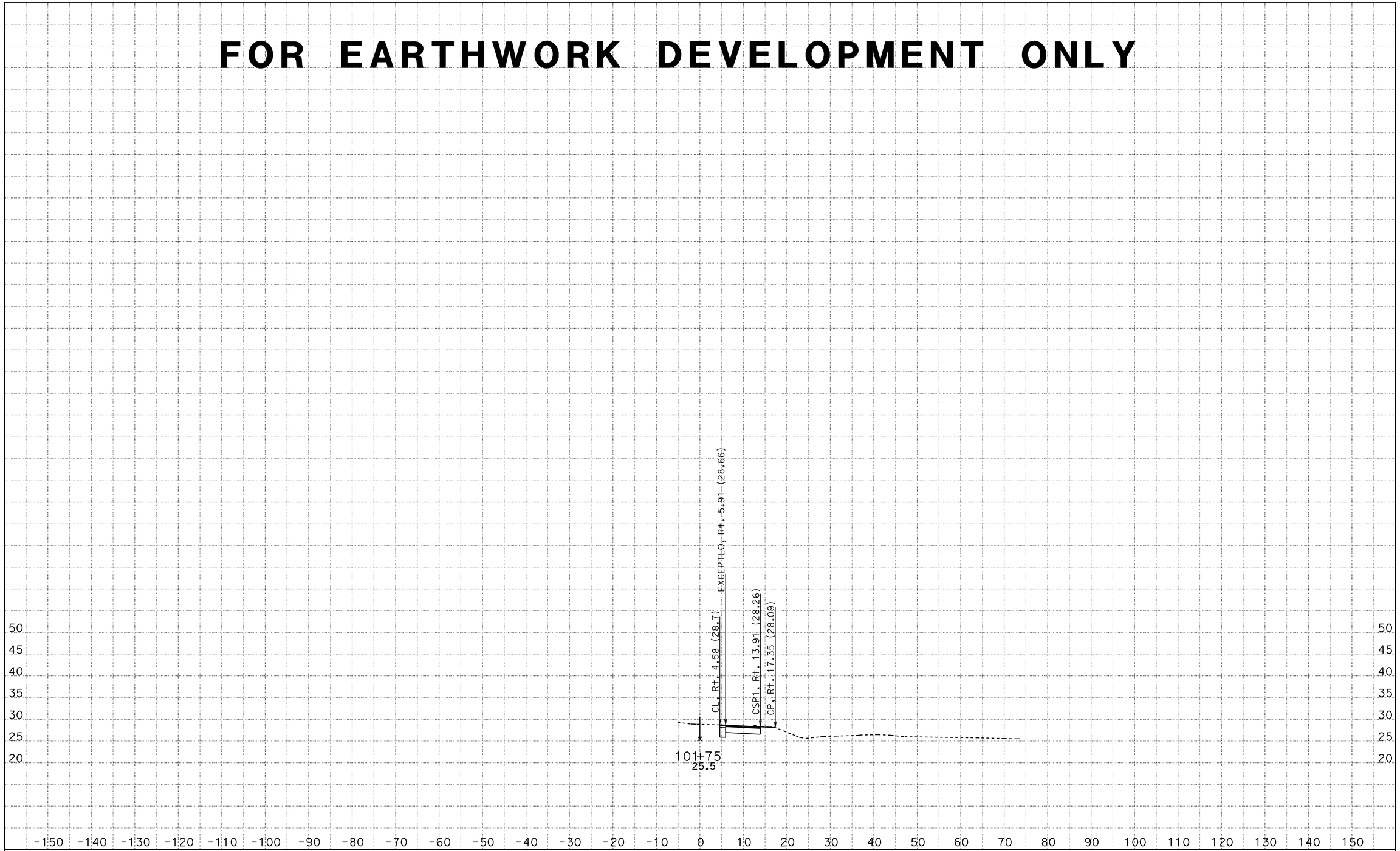

CONTRACT: 10-OW4301

DATE: 5/21/2014

KC Project: 1210032 File: C:\Projects\Ramp Meter (OW430)y0032\Fremont\fremont_xsections2.ear

SCALE: 1" = 10' Horiz.
1" = 10' Vert.

All Dimensions are US Survey Feet

FREMONT1
CROSS SECTIONS

SHEET 3 OF 25

FOR EARTHWORK DEVELOPMENT ONLY

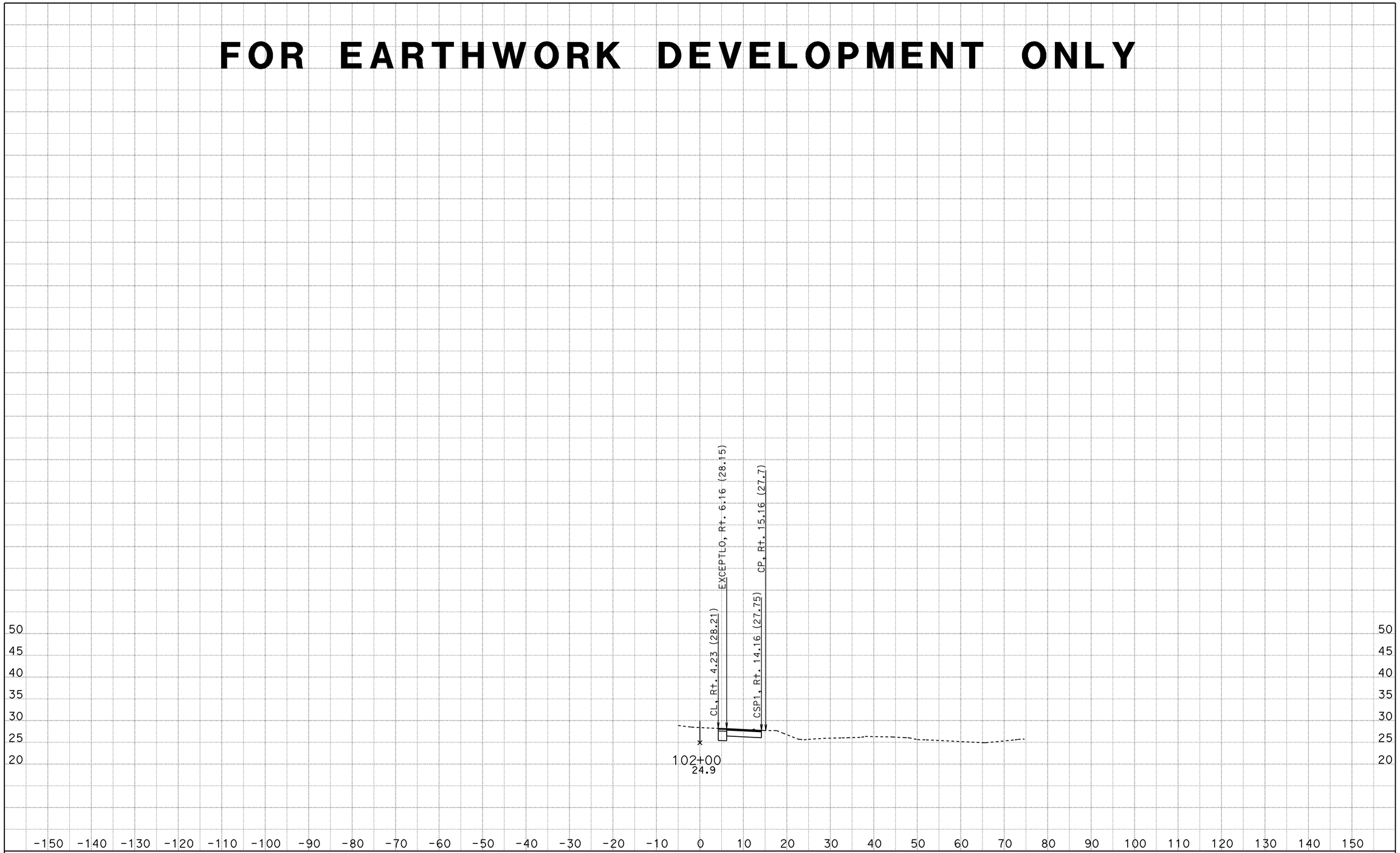

CONTRACT: 10-OW4301

DATE: 5/21/2014

KC Project: 1210032 File: C:\Projects\Ramp Meter (OW430)y0032\Fremont\fremont_xsections2.ear

SCALE: 1" = 10' Horiz.
1" = 10' Vert.

All Dimensions are US Survey Feet

FREMONT1
CROSS SECTIONS

SHEET 4 OF 25

FOR EARTHWORK DEVELOPMENT ONLY

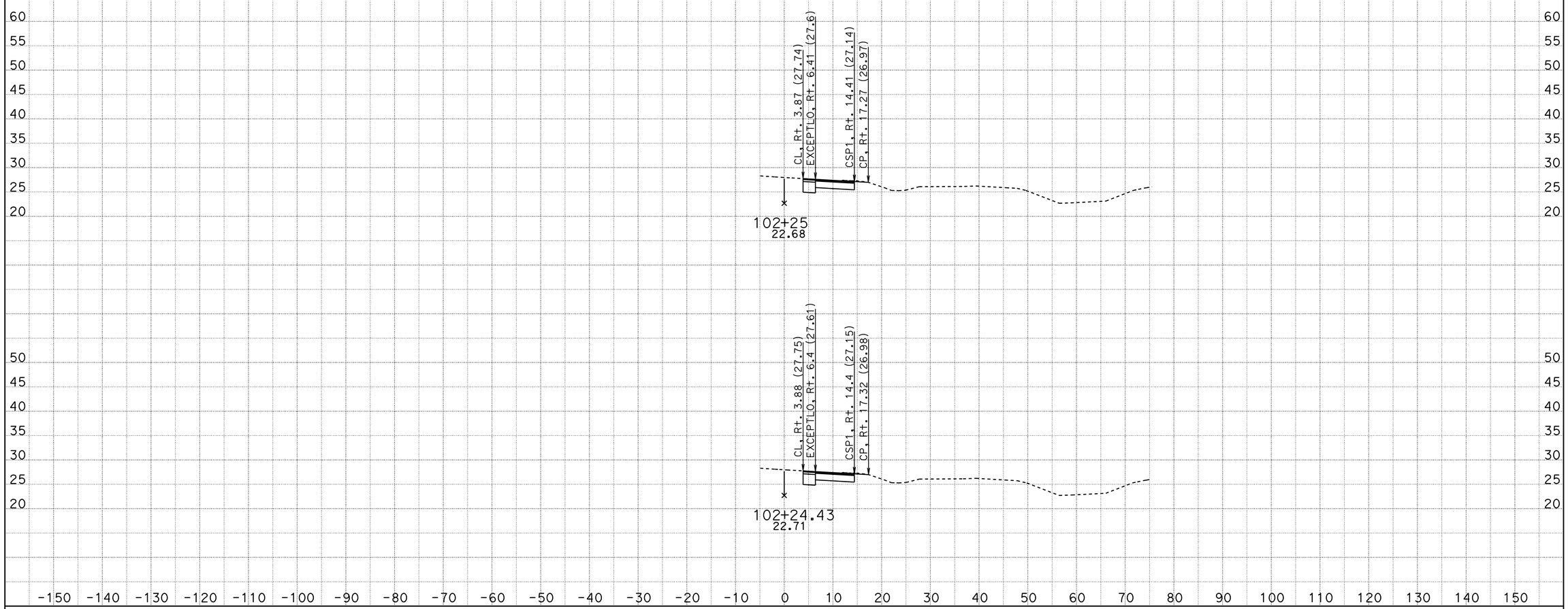

CONTRACT: 10-OW4301

DATE: 5/21/2014

KC Project: 1210032 File: C:\Projects\Ramp Meter (OW430)y0032\Fremont\fremont_xsections2.ear

SCALE: 1" = 10' Horiz.
1" = 10' Vert.

All Dimensions are US Survey Feet

FREMONT1
CROSS SECTIONS

SHEET 5 OF 25

FOR EARTHWORK DEVELOPMENT ONLY

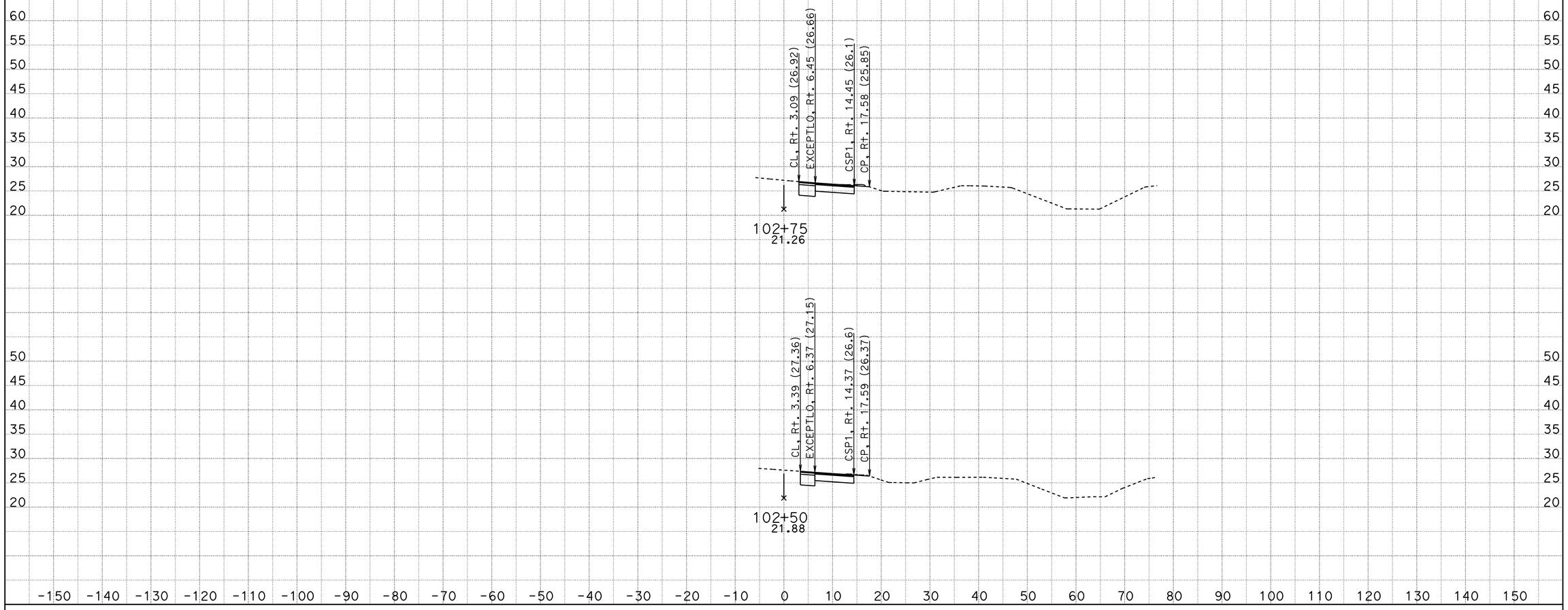

CONTRACT: 10-OW4301

DATE: 5/21/2014

KC Project: 1210032 File: C:\Projects\Ramp Meter (OW430)y0032\Fremont\fremont_xsections2.ear

SCALE: 1" = 10' Horiz.
1" = 10' Vert.

All Dimensions are US Survey Feet

FREMONT1
CROSS SECTIONS

SHEET 6 OF 25

FOR EARTHWORK DEVELOPMENT ONLY

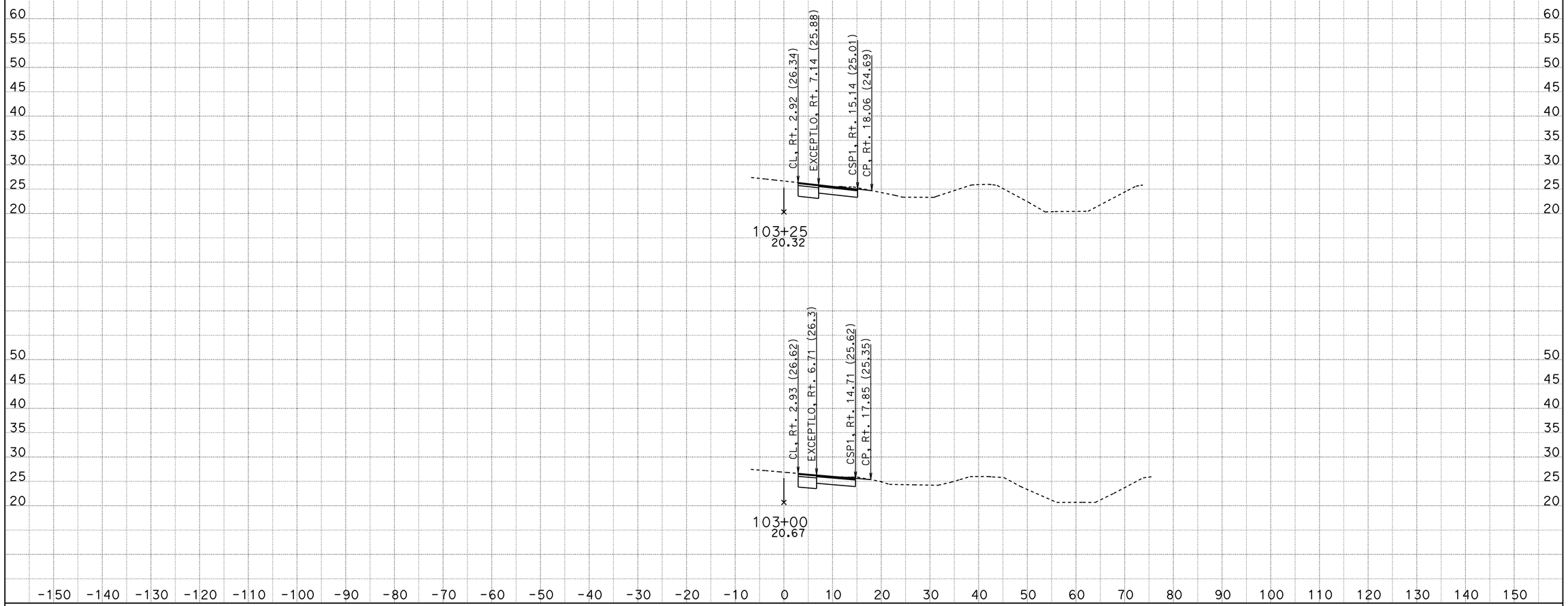

CONTRACT: 10-OW4301

DATE: 5/21/2014

KC Project: 1210032 File: C:\Projects\Ramp Meter (OW430)y0032\Fremont\fremont_xsections2.ear

SCALE: 1" = 10' Horiz.
1" = 10' Vert.

All Dimensions are US Survey Feet

FREMONT1
CROSS SECTIONS

SHEET 7 OF 25

FOR EARTHWORK DEVELOPMENT ONLY

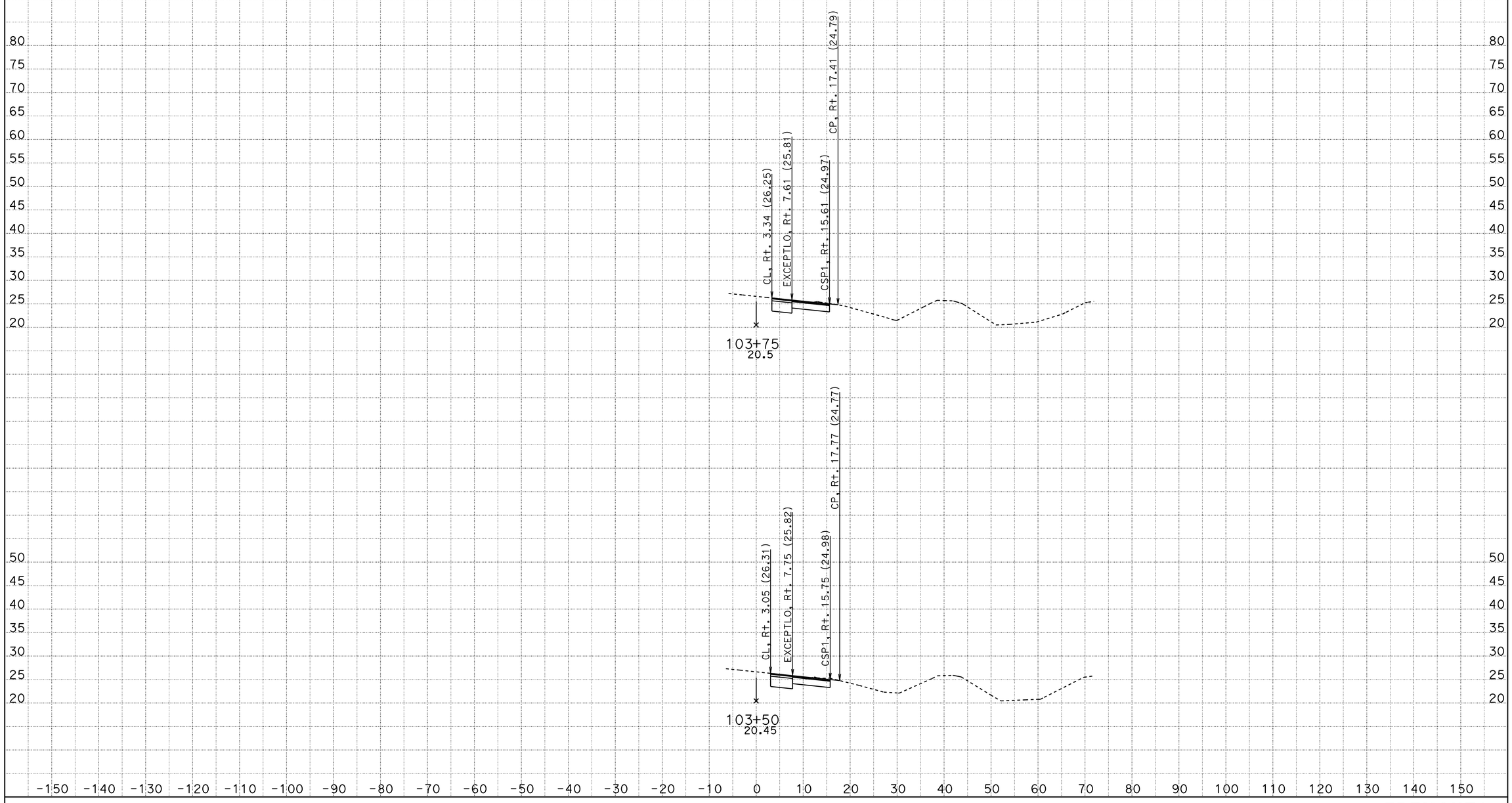

CONTRACT: 10-OW4301

DATE: 5/21/2014

KC Project: 1210032 File: C:\Projects\Ramp Meter (OW430)y0032\Fremont\fremont_xsections2.ear

SCALE: 1" = 10' Horiz.
1" = 10' Vert.

All Dimensions are US Survey Feet

FREMONT1
CROSS SECTIONS

SHEET 8 OF 25

FOR EARTHWORK DEVELOPMENT ONLY

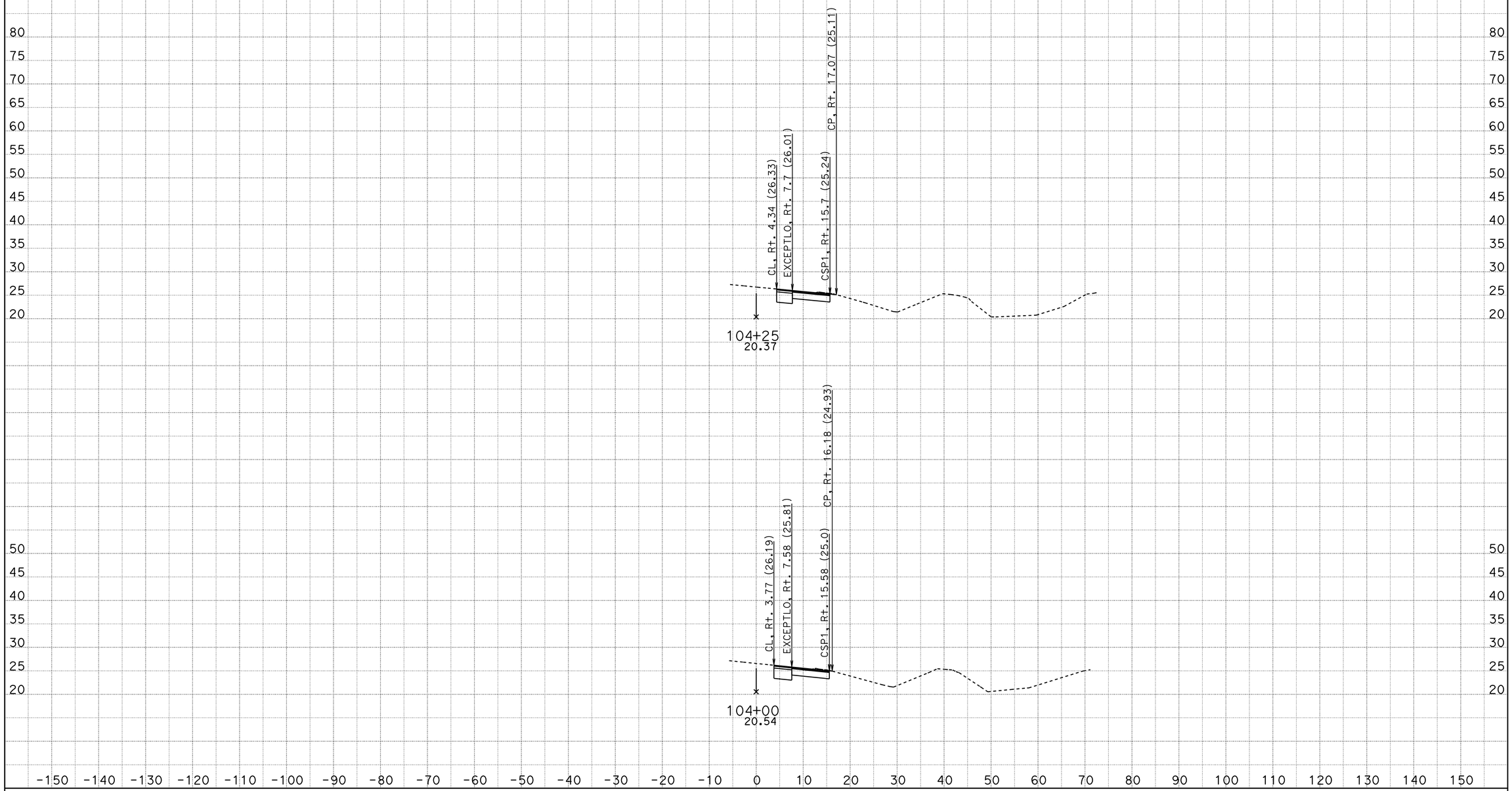

CONTRACT: 10-OW4301

DATE: 5/21/2014

KC Project: 1210032 File: C:\Projects\Ramp Meter (OW430)y0032\Fremont\fremont_xsections2.ear

SCALE: 1" = 10' Horiz.
1" = 10' Vert.

All Dimensions are US Survey Feet

FREMONT1
CROSS SECTIONS

SHEET 9 OF 25

FOR EARTHWORK DEVELOPMENT ONLY

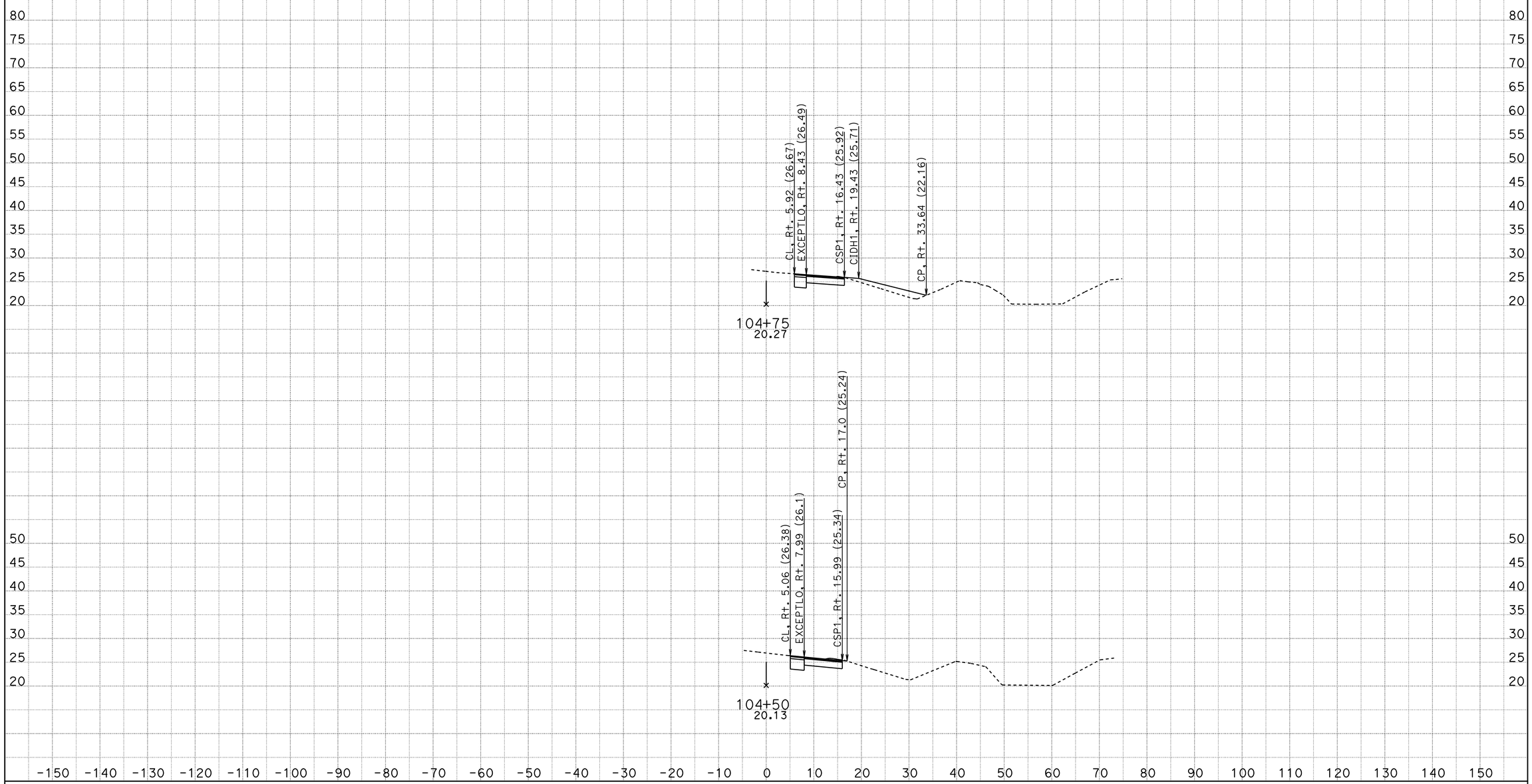

CONTRACT: 10-OW4301

DATE: 5/21/2014

KC Project: 1210032 File: C:\Projects\Ramp Meter (OW430)y0032\Fremont\fremont_xsections2.ear

SCALE: 1" = 10' Horiz.
1" = 10' Vert.

All Dimensions are US Survey Feet

FREMONT1
CROSS SECTIONS

SHEET 10 OF 25

FOR EARTHWORK DEVELOPMENT ONLY

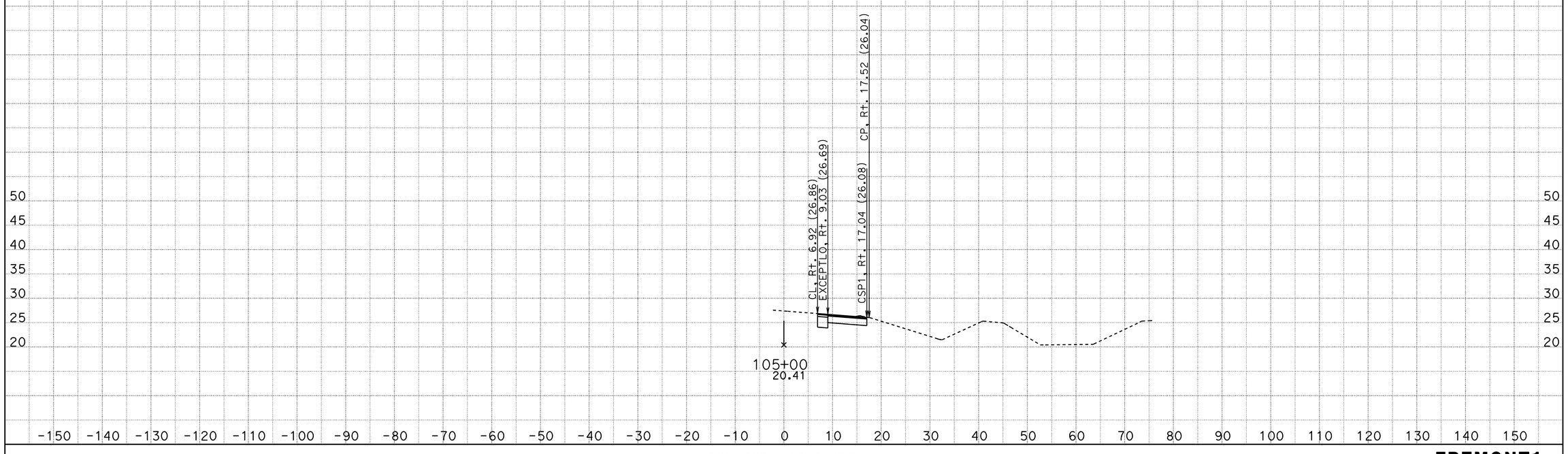

CONTRACT: 10-OW4301

DATE: 5/21/2014

KC Project: 1210032 File: C:\Projects\Ramp Meter (OW430)y0032\Fremont\fremont_xsections2.ear

SCALE: 1" = 10' Horiz.
1" = 10' Vert.

All Dimensions are US Survey Feet

FREMONT1
CROSS SECTIONS

SHEET 11 OF 25

FOR EARTHWORK DEVELOPMENT ONLY

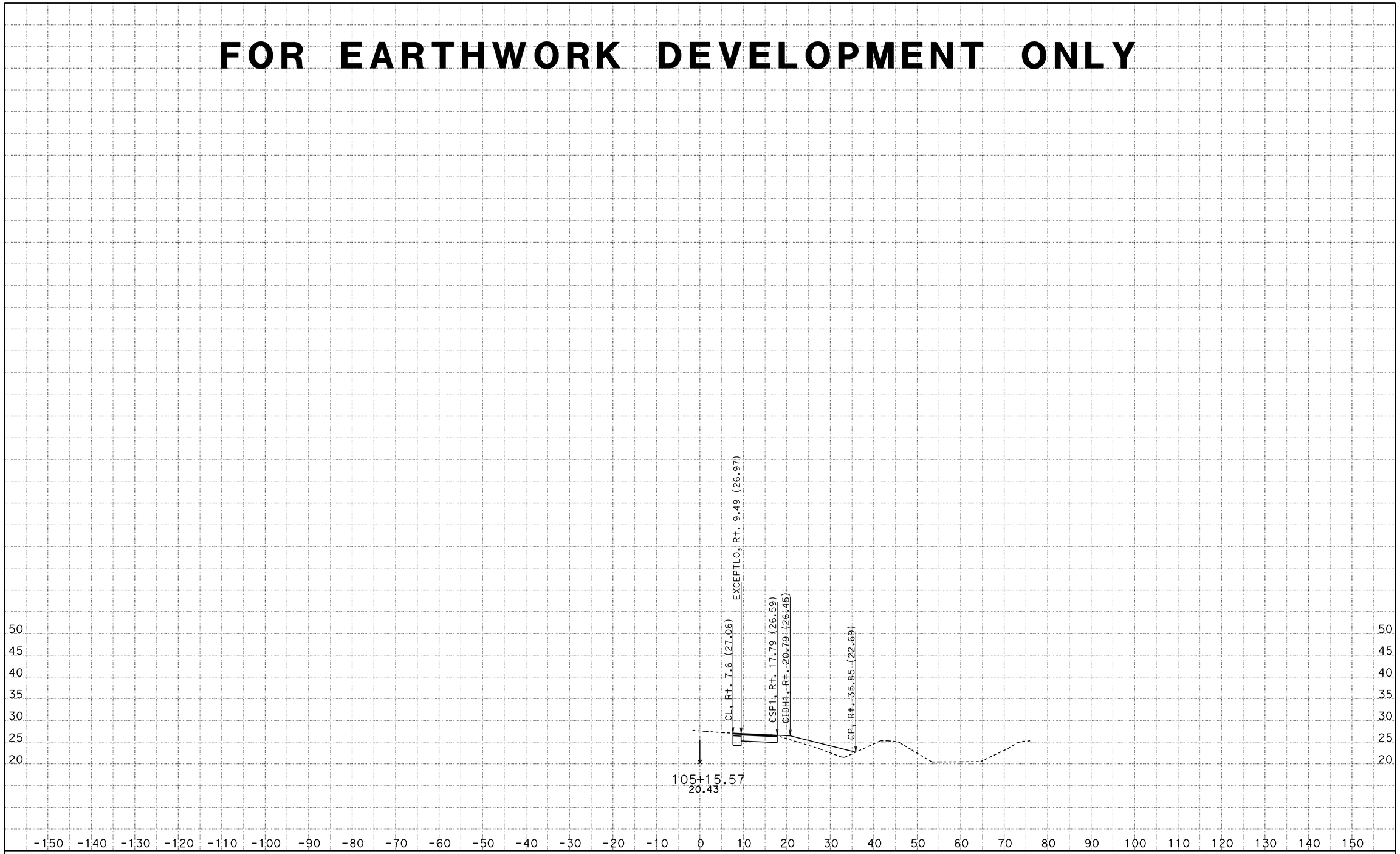

CONTRACT: 10-OW4301

DATE: 5/21/2014

KC Project: 1210032 File: C:\Projects\Ramp Meter (OW430)y0032\Fremont\fremont_xsections2.ear

SCALE: 1" = 10' Horiz.
1" = 10' Vert.

All Dimensions are US Survey Feet

FREMONT1
CROSS SECTIONS

SHEET 12 OF 25

FOR EARTHWORK DEVELOPMENT ONLY

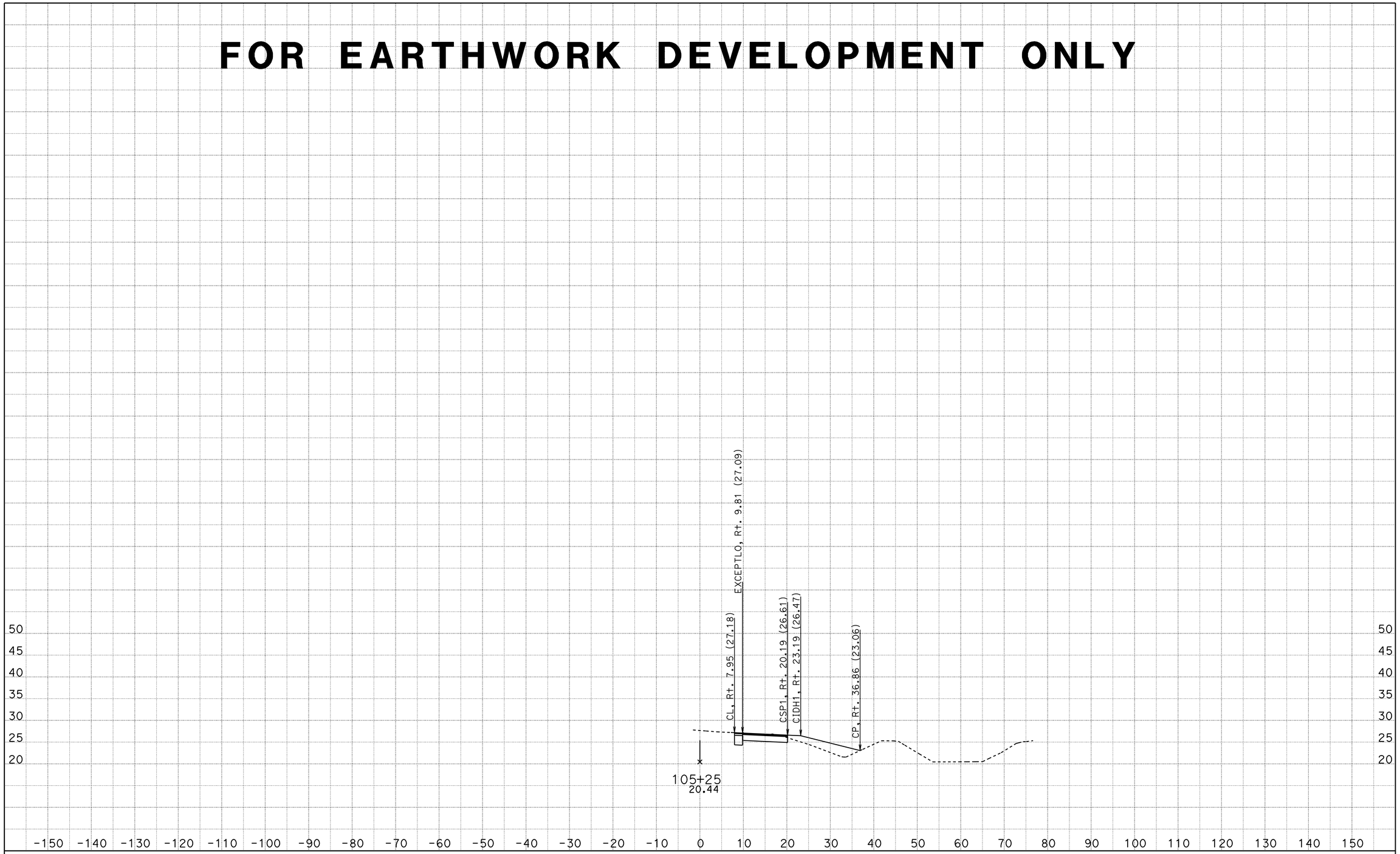

CONTRACT: 10-OW4301

DATE: 5/21/2014

KC Project: 1210032 File: C:\Projects\Ramp Meter (OW430)y0032\Fremont\fremont_xsections2.ear

SCALE: 1" = 10' Horiz.
1" = 10' Vert.

All Dimensions are US Survey Feet

FREMONT1
CROSS SECTIONS

SHEET 13 OF 25

FOR EARTHWORK DEVELOPMENT ONLY

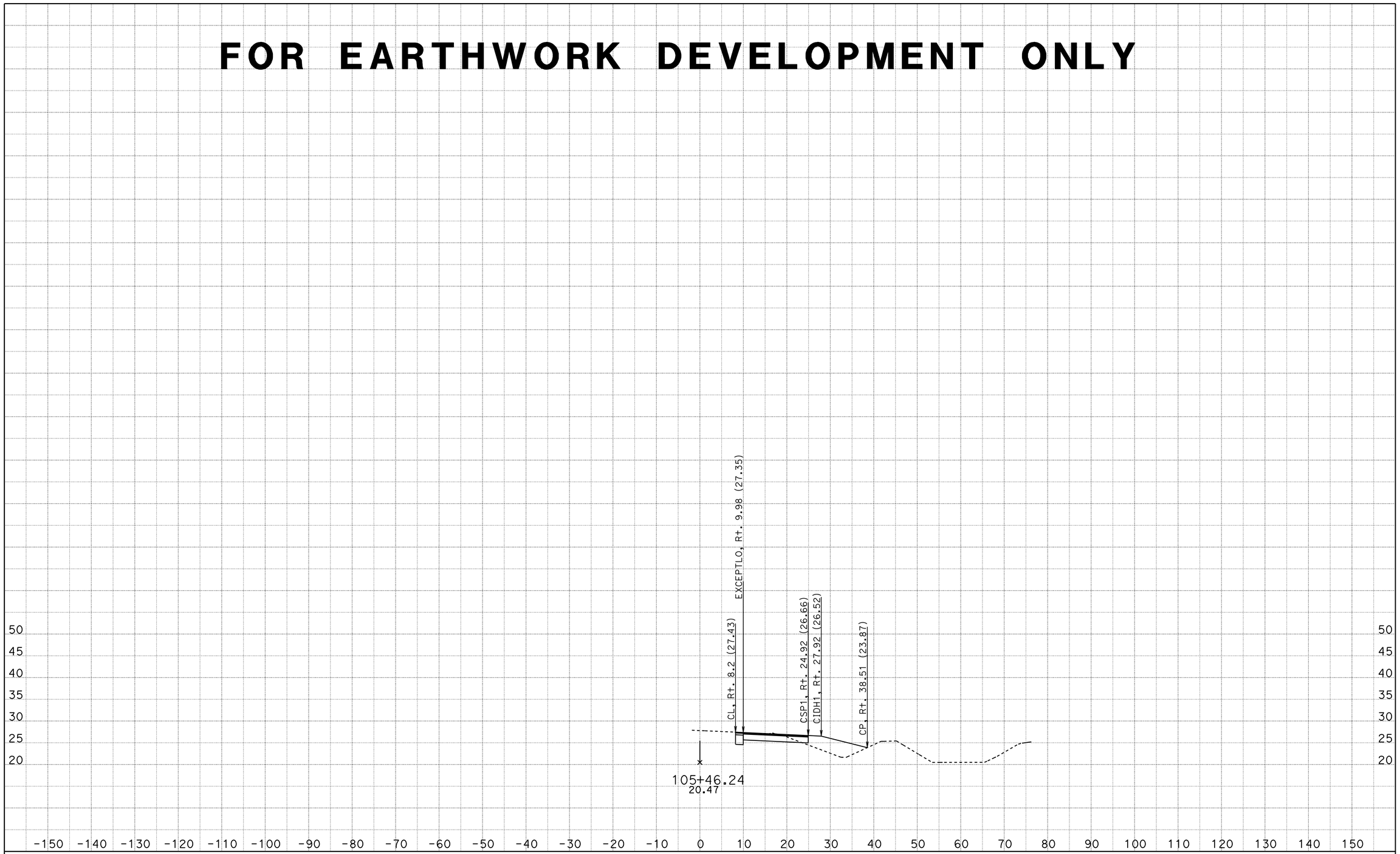

CONTRACT: 10-OW4301

DATE: 5/21/2014

KC Project: 1210032 File: C:\Projects\Ramp Meter (OW430)y0032\Fremont\fremont_xsections2.ear

SCALE: 1" = 10' Horiz.
1" = 10' Vert.

All Dimensions are US Survey Feet

FREMONT1
CROSS SECTIONS

SHEET 14 OF 25

FOR EARTHWORK DEVELOPMENT ONLY

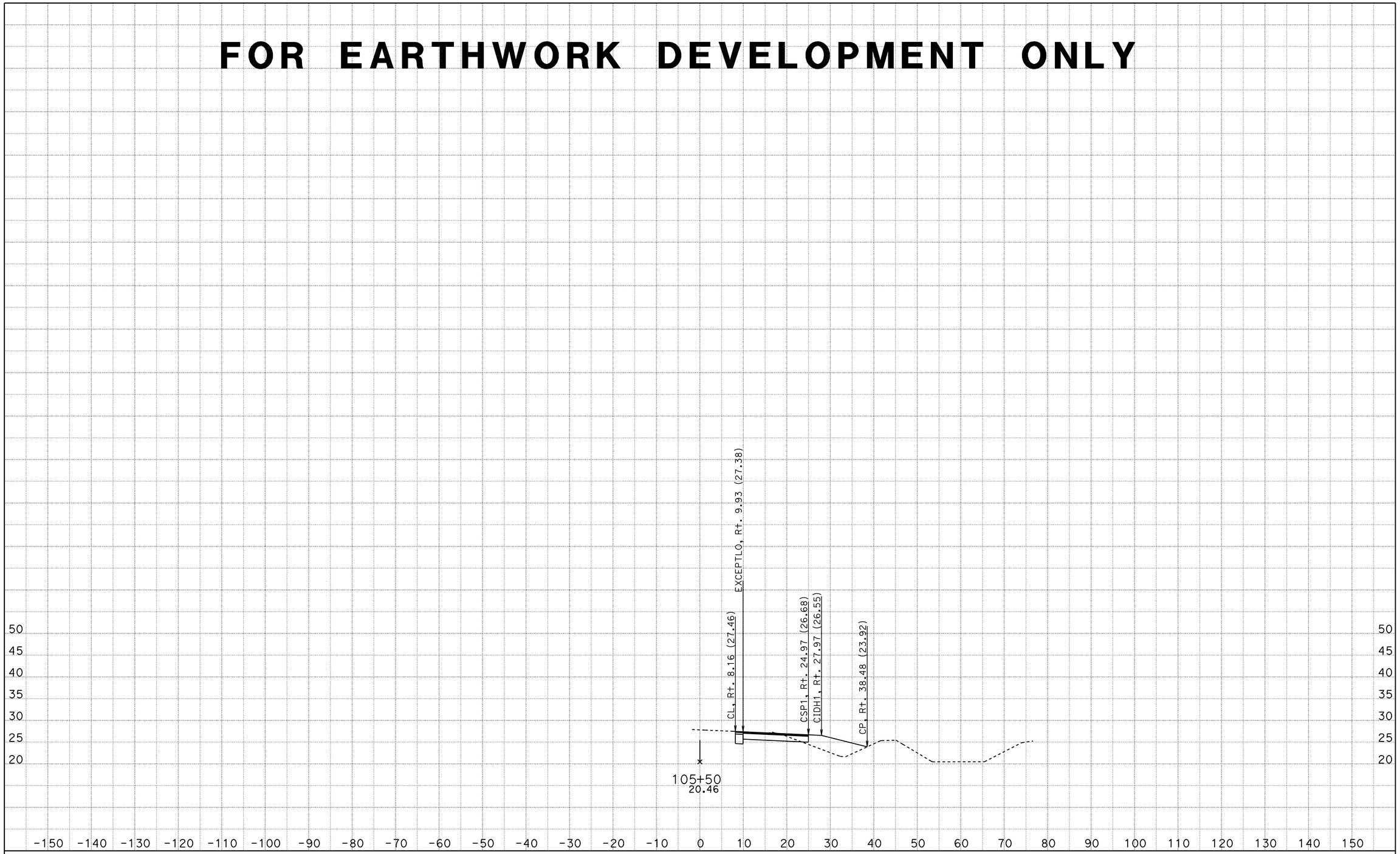

CONTRACT: 10-OW4301

DATE: 5/21/2014

KC Project: 1210032 File: C:\Projects\Ramp Meter (OW430)y0032\Fremont\fremont_xsections2.ear

SCALE: 1" = 10' Horiz.
1" = 10' Vert.

All Dimensions are US Survey Feet

FREMONT1
CROSS SECTIONS

SHEET 15 OF 25

FOR EARTHWORK DEVELOPMENT ONLY

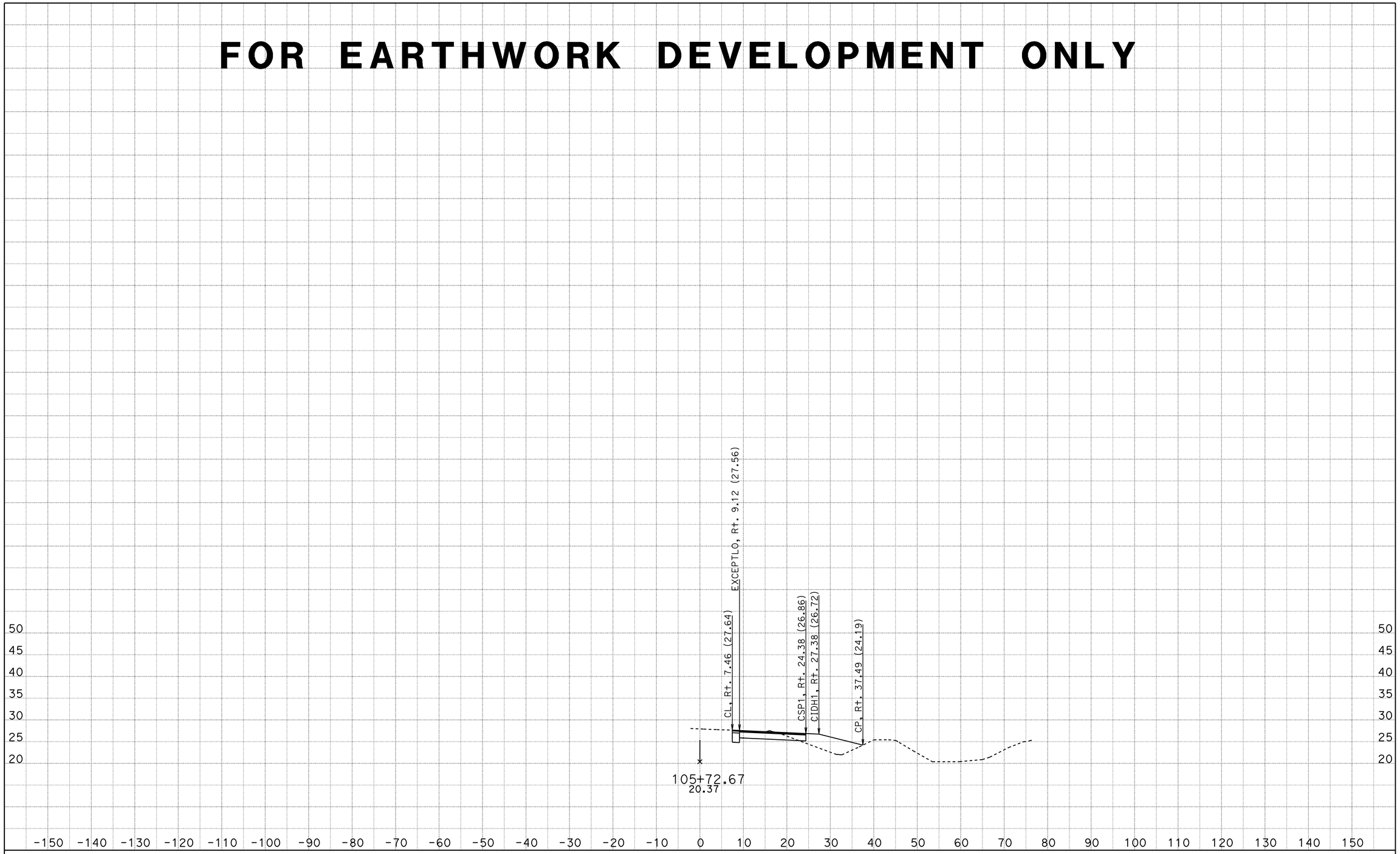

CONTRACT: 10-OW4301

DATE: 5/21/2014

KC Project: 1210032 File: C:\Projects\Ramp Meter (OW430)y0032\Fremont\fremont_xsections2.ear

SCALE: 1" = 10' Horiz.
1" = 10' Vert.

All Dimensions are US Survey Feet

FREMONT1
CROSS SECTIONS

SHEET 16 OF 25

FOR EARTHWORK DEVELOPMENT ONLY

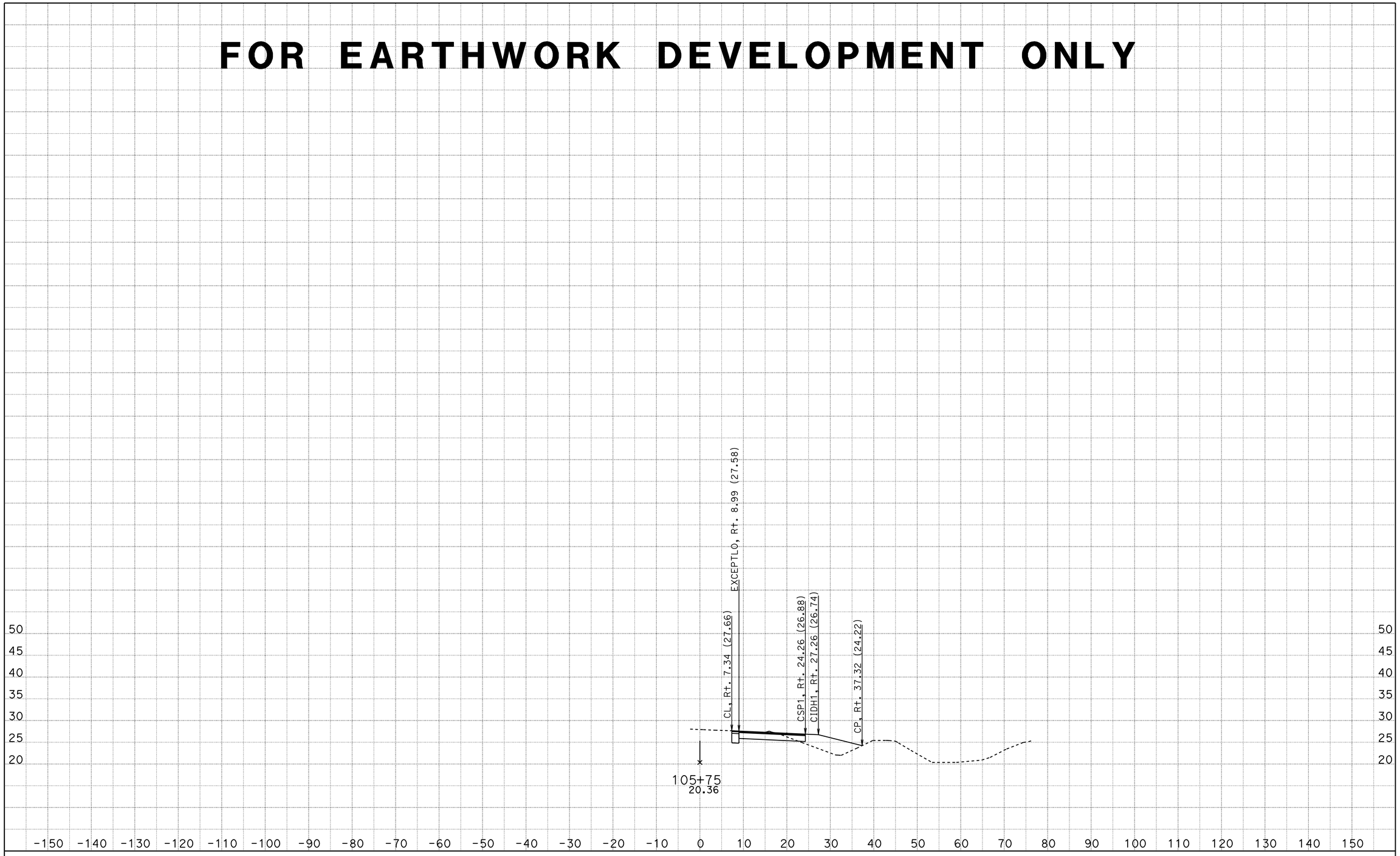

CONTRACT: 10-OW4301

DATE: 5/21/2014

KC Project: 1210032 File: C:\Projects\Ramp Meter (OW430)y0032\Fremont\fremont_xsections2.ear

SCALE: 1" = 10' Horiz.
1" = 10' Vert.

All Dimensions are US Survey Feet

FREMONT1
CROSS SECTIONS

SHEET 17 OF 25

FOR EARTHWORK DEVELOPMENT ONLY

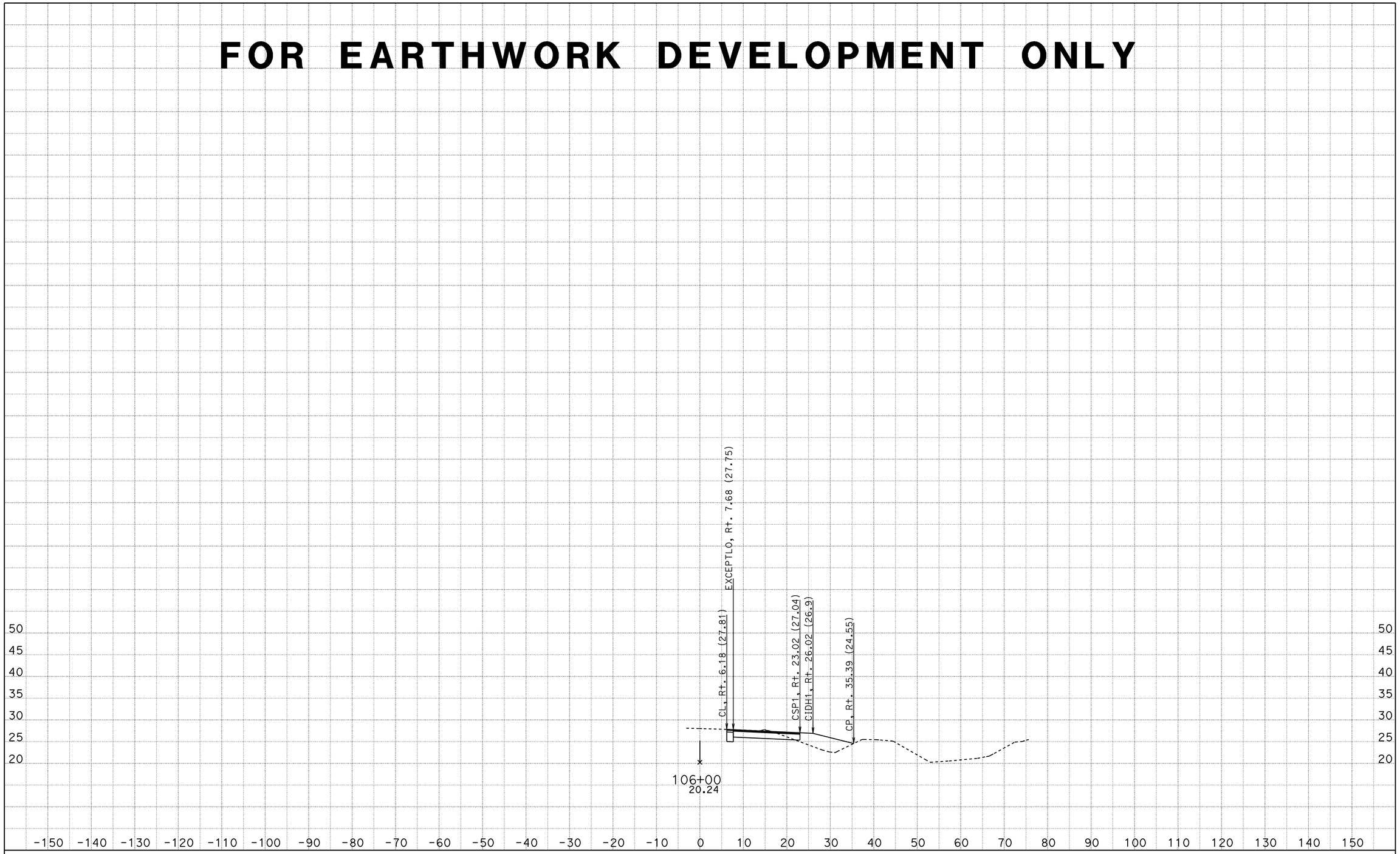

CONTRACT: 10-OW4301

DATE: 5/21/2014

KC Project: 1210032 File: C:\Projects\Ramp Meter (OW430)y0032\Fremont\fremont_xsections2.ear

SCALE: 1" = 10' Horiz.
1" = 10' Vert.

All Dimensions are US Survey Feet

FREMONT1
CROSS SECTIONS

SHEET 18 OF 25

FOR EARTHWORK DEVELOPMENT ONLY

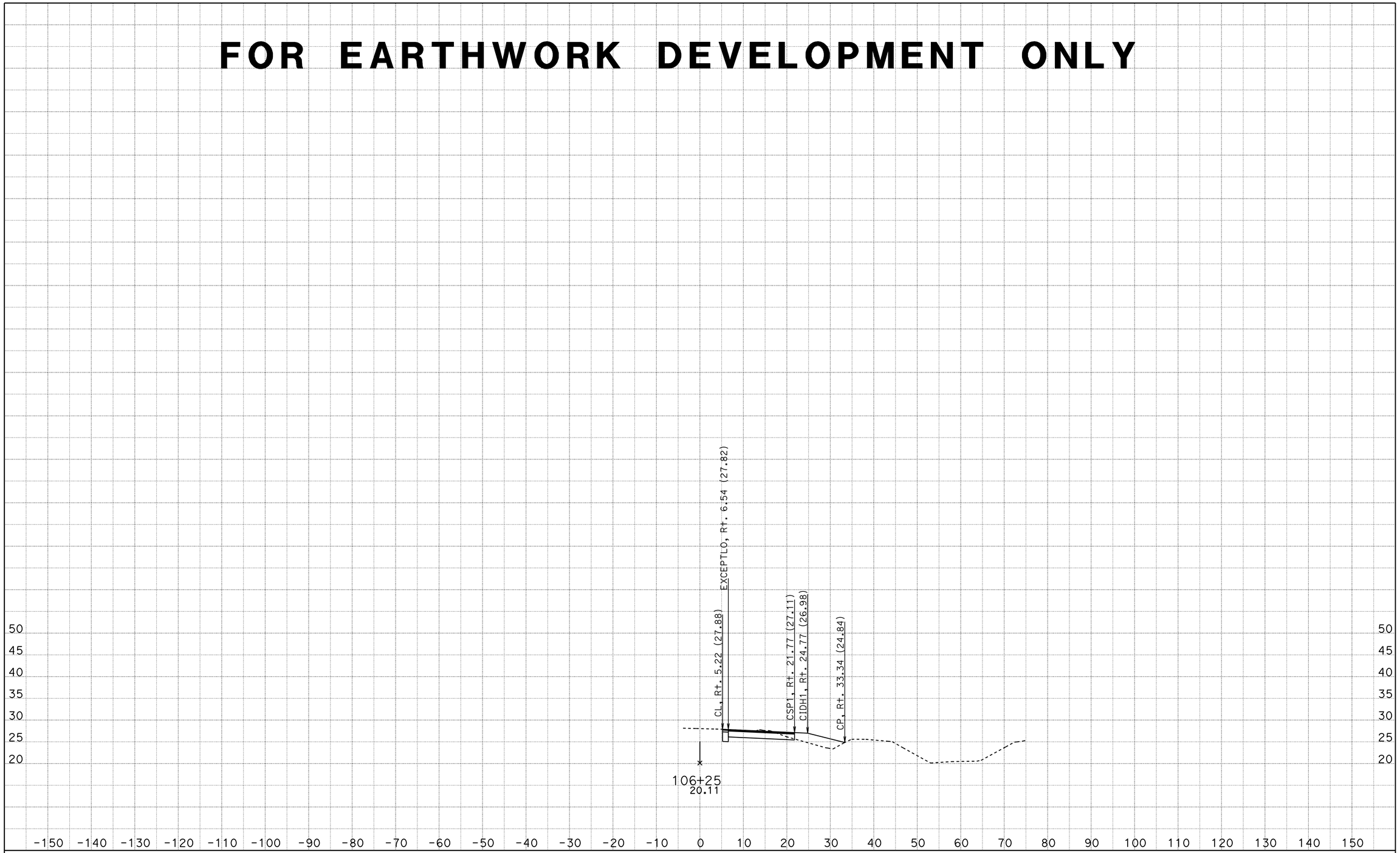

CONTRACT: 10-OW4301

SCALE: 1" = 10' Horiz.
1" = 10' Vert.

All Dimensions are US Survey Feet

FREMONT1
CROSS SECTIONS

SHEET 19 OF 25

DATE: 5/21/2014

KC Project: 1210032 File: C:\Projects\Ramp Meter (OW430)y0032\Fremont\fremont_xsections2.ear

FOR EARTHWORK DEVELOPMENT ONLY

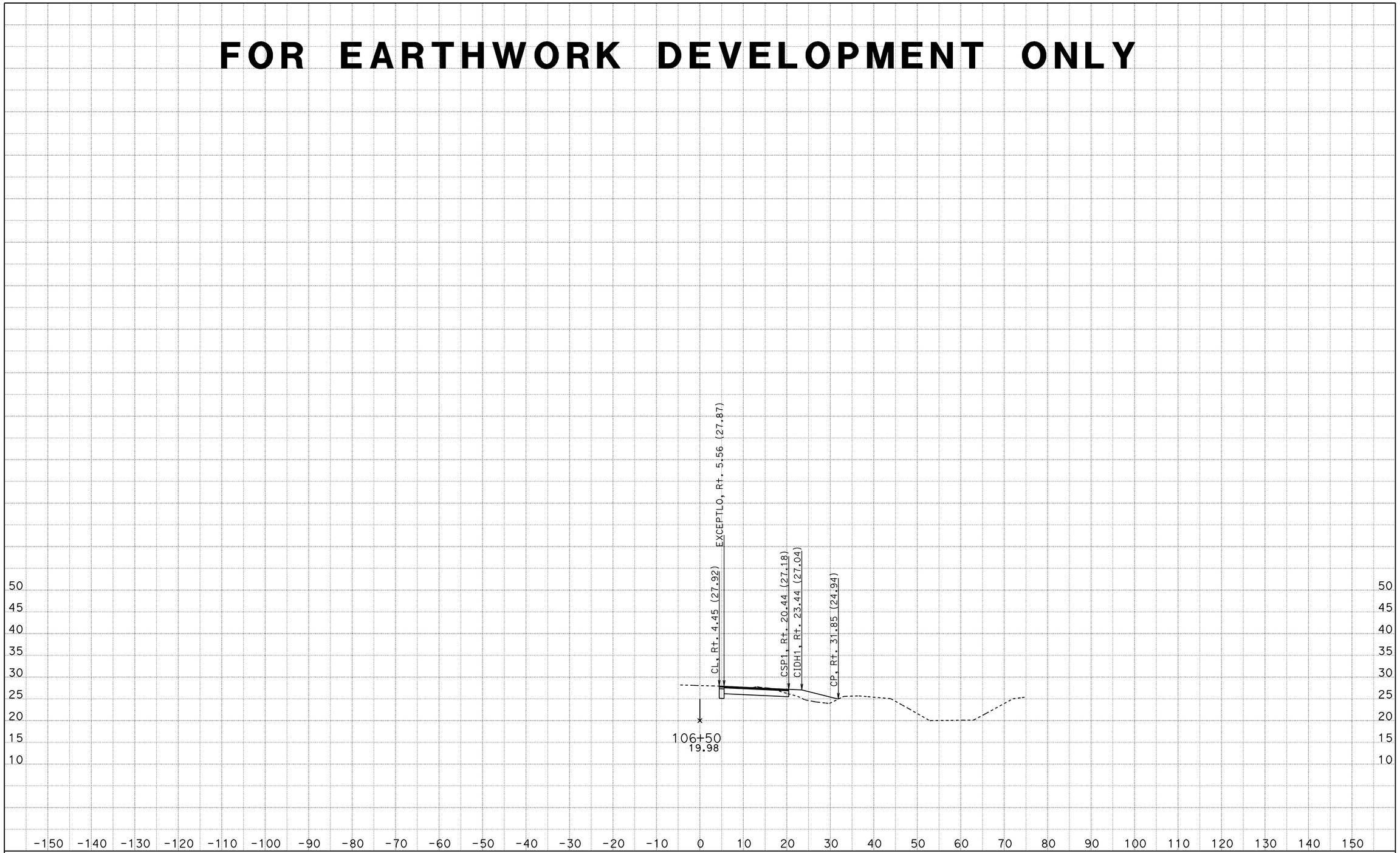

CONTRACT: 10-OW4301

DATE: 5/21/2014

KC Project: 1210032 File: C:\Projects\Ramp Meter (OW430)y0032\Fremont\fremont_xsections2.ear

SCALE: 1" = 10' Horiz.
1" = 10' Vert.

All Dimensions are US Survey Feet

FREMONT1
CROSS SECTIONS

SHEET 20 OF 25

FOR EARTHWORK DEVELOPMENT ONLY

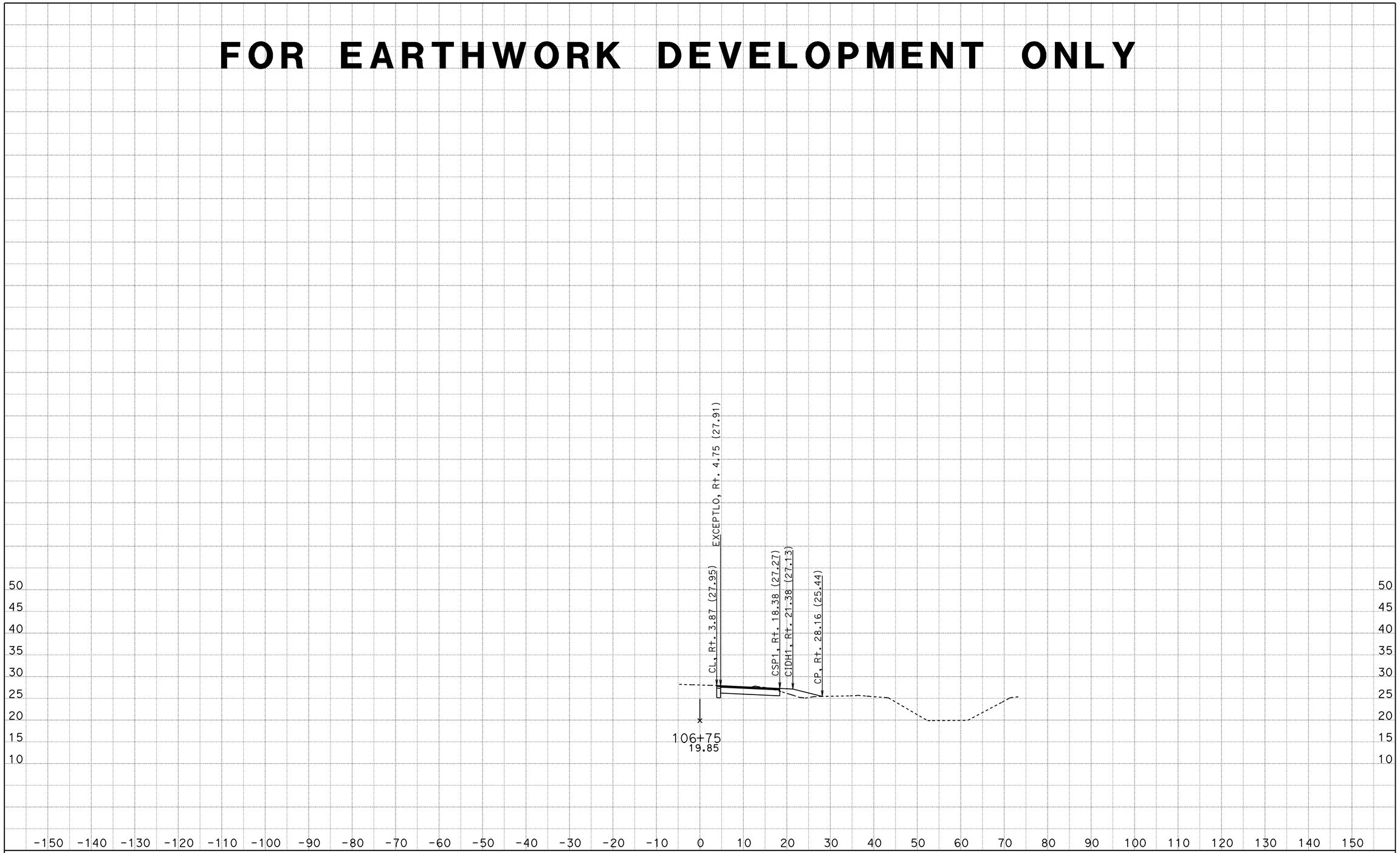

CONTRACT: 10-OW4301

DATE: 5/21/2014

KC Project: 1210032 File: C:\Projects\Ramp Meter (OW430)y0032\Fremont\fremont_xsections2.ear

SCALE: 1" = 10' Horiz.
1" = 10' Vert.

All Dimensions are US Survey Feet

FREMONT1
CROSS SECTIONS

SHEET 21 OF 25

FOR EARTHWORK DEVELOPMENT ONLY

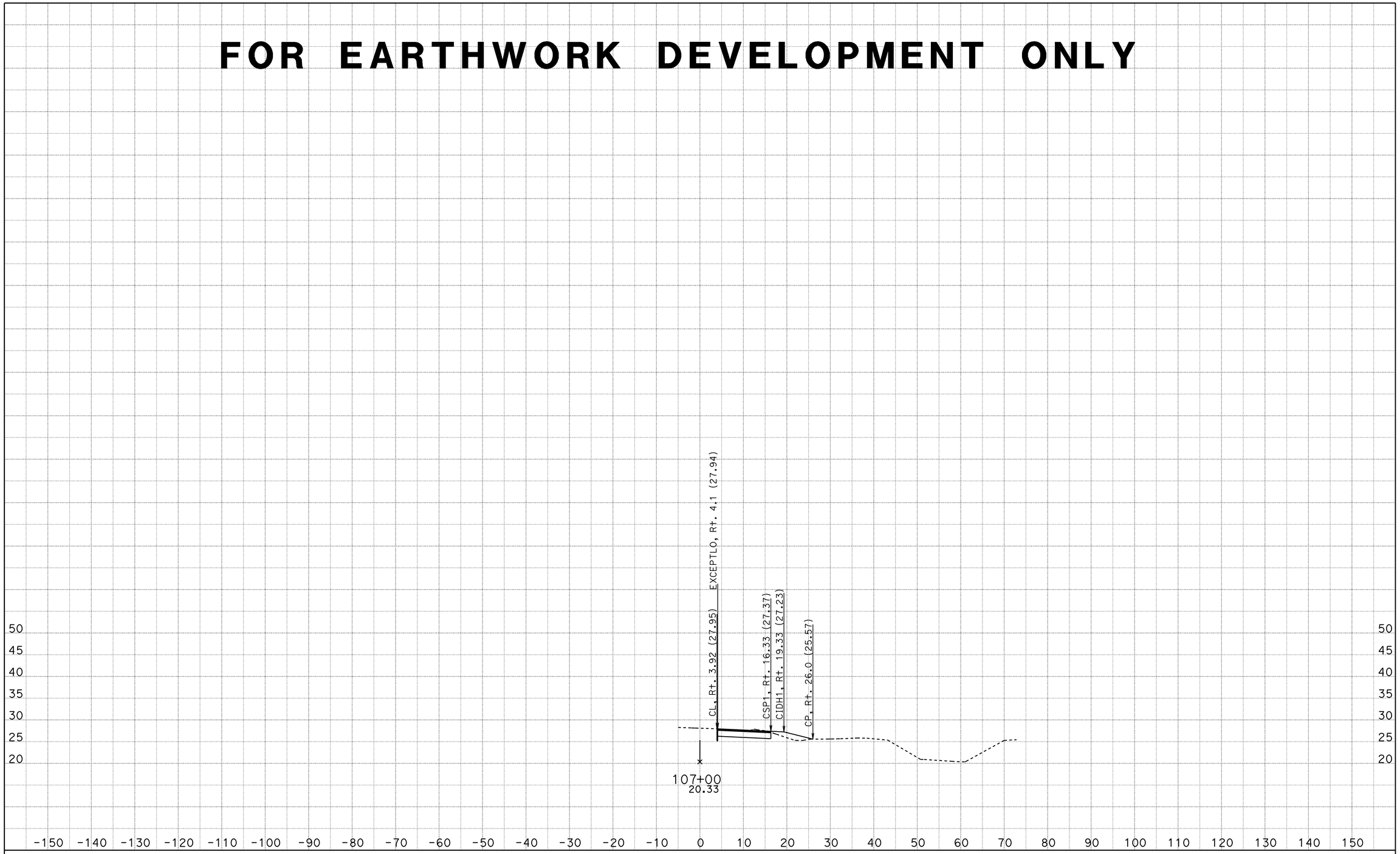

CONTRACT: 10-OW4301

SCALE: 1" = 10' Horiz.
1" = 10' Vert.

FREMONT1
CROSS SECTIONS

DATE: 5/21/2014

KC Project: 1210032 File: C:\Projects\Ramp Meter (OW430)y0032\Fremont\fremont_xsections2.ear

All Dimensions are US Survey Feet

FOR EARTHWORK DEVELOPMENT ONLY

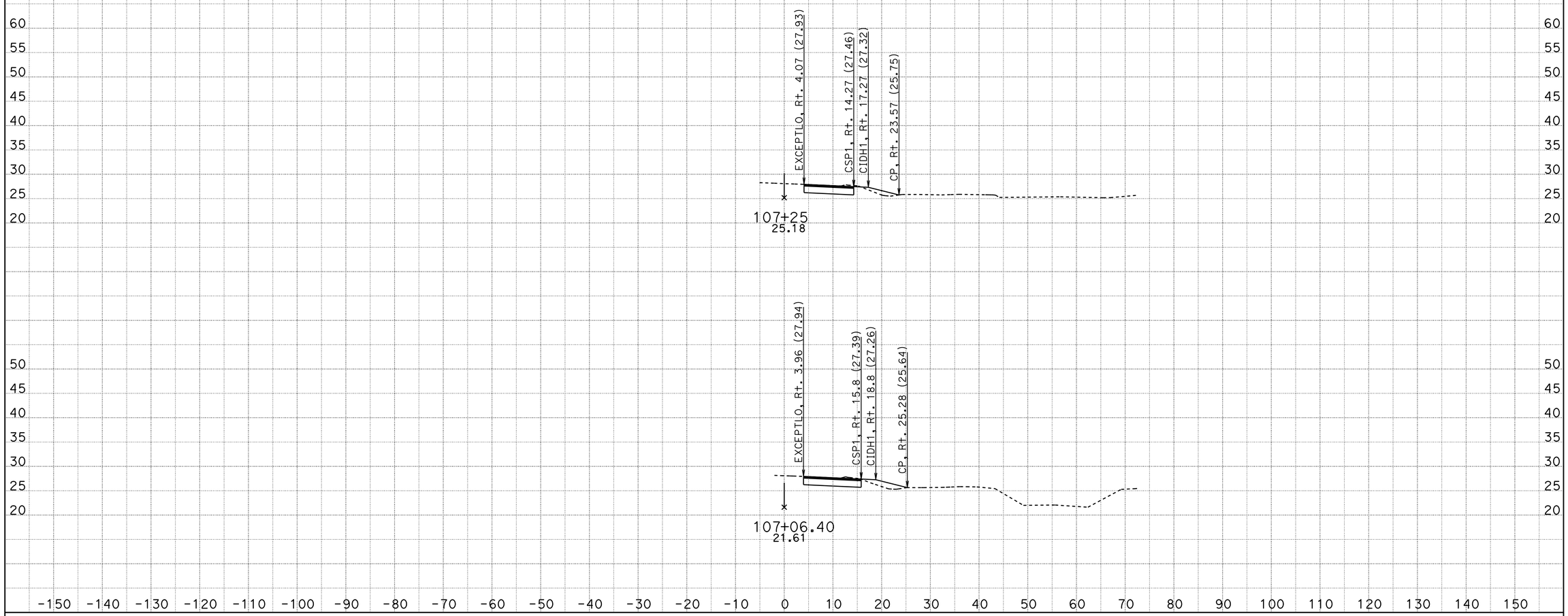

CONTRACT: 10-OW4301

DATE: 5/21/2014

KC Project: 1210032 File: C:\Projects\Ramp Meter (OW430)y0032\Fremont\fremont_xsections2.ear

SCALE: 1" = 10' Horiz.
1" = 10' Vert.

All Dimensions are US Survey Feet

FREMONT1
CROSS SECTIONS

SHEET 23 OF 25

FOR EARTHWORK DEVELOPMENT ONLY

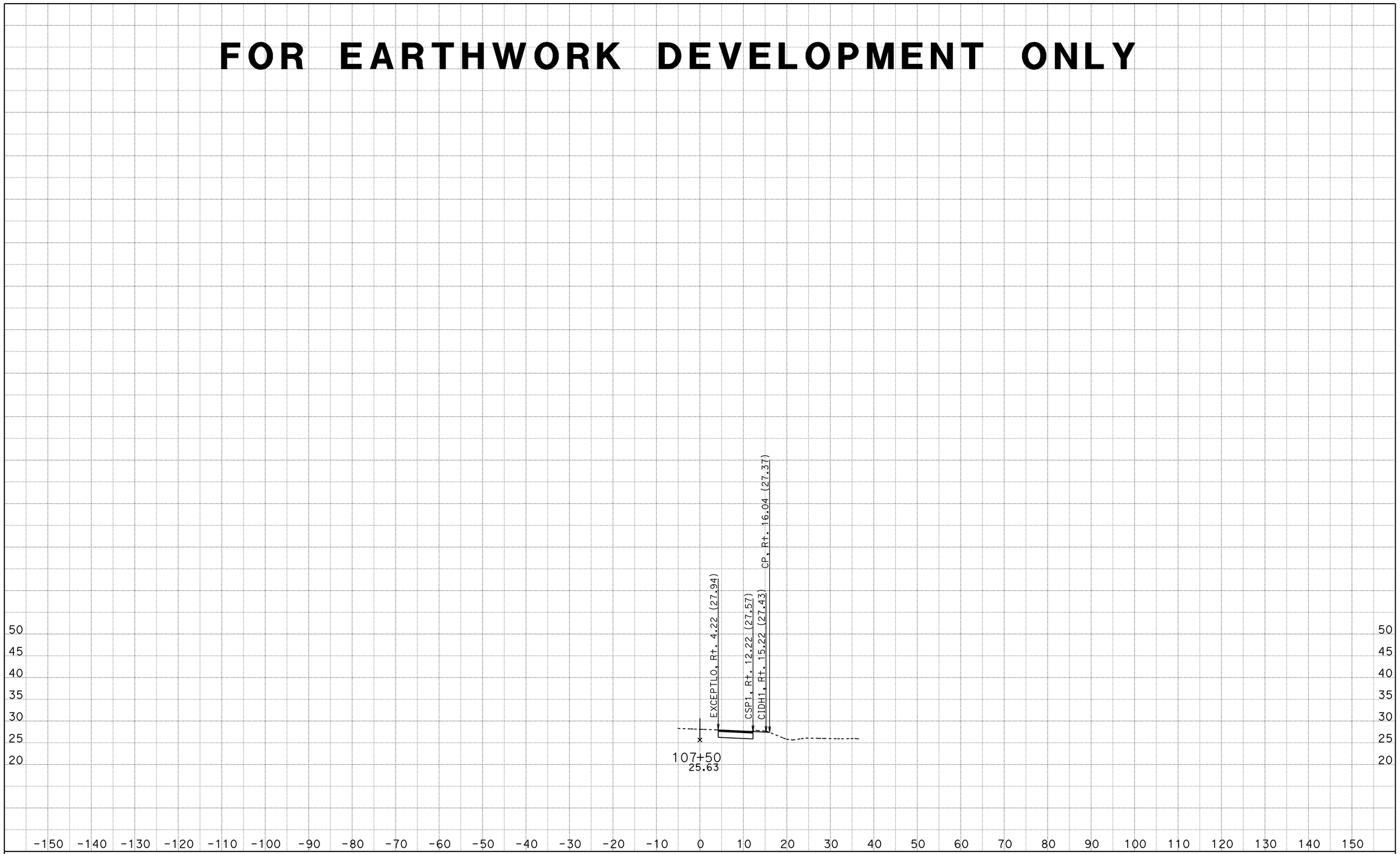

CONTRACT: 10-OW4301

DATE: 5/21/2014

KC Project: 1210032 File: C:\Projects\Ramp Meter (OW430)y0032\Fremont\fremont_xsections2.ear

SCALE: 1" = 10' Horiz.
1" = 10' Vert.

All Dimensions are US Survey Feet

FREMONT1
CROSS SECTIONS

SHEET 24 OF 25

FOR EARTHWORK DEVELOPMENT ONLY

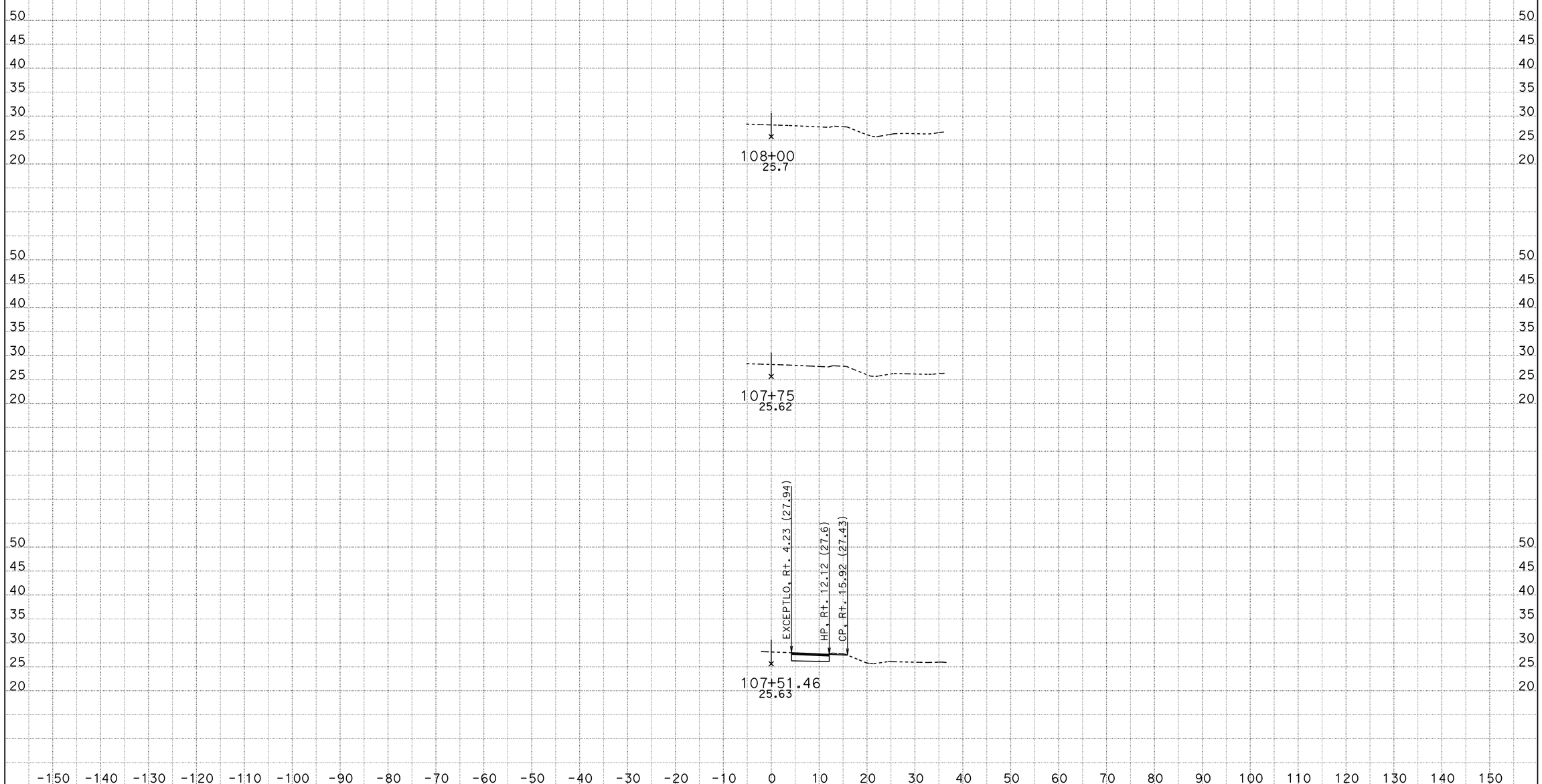

CONTRACT: 10-OW4301

DATE: 5/21/2014

KC Project: 1210032 File: C:\Projects\Ramp Meter (OW430)y0032\Fremont\fremont_xsections2.ear

SCALE: 1" = 10' Horiz.
1" = 10' Vert.

All Dimensions are US Survey Feet

FREMONT1
CROSS SECTIONS

SHEET 25 OF 25

FOR EARTHWORK DEVELOPMENT ONLY

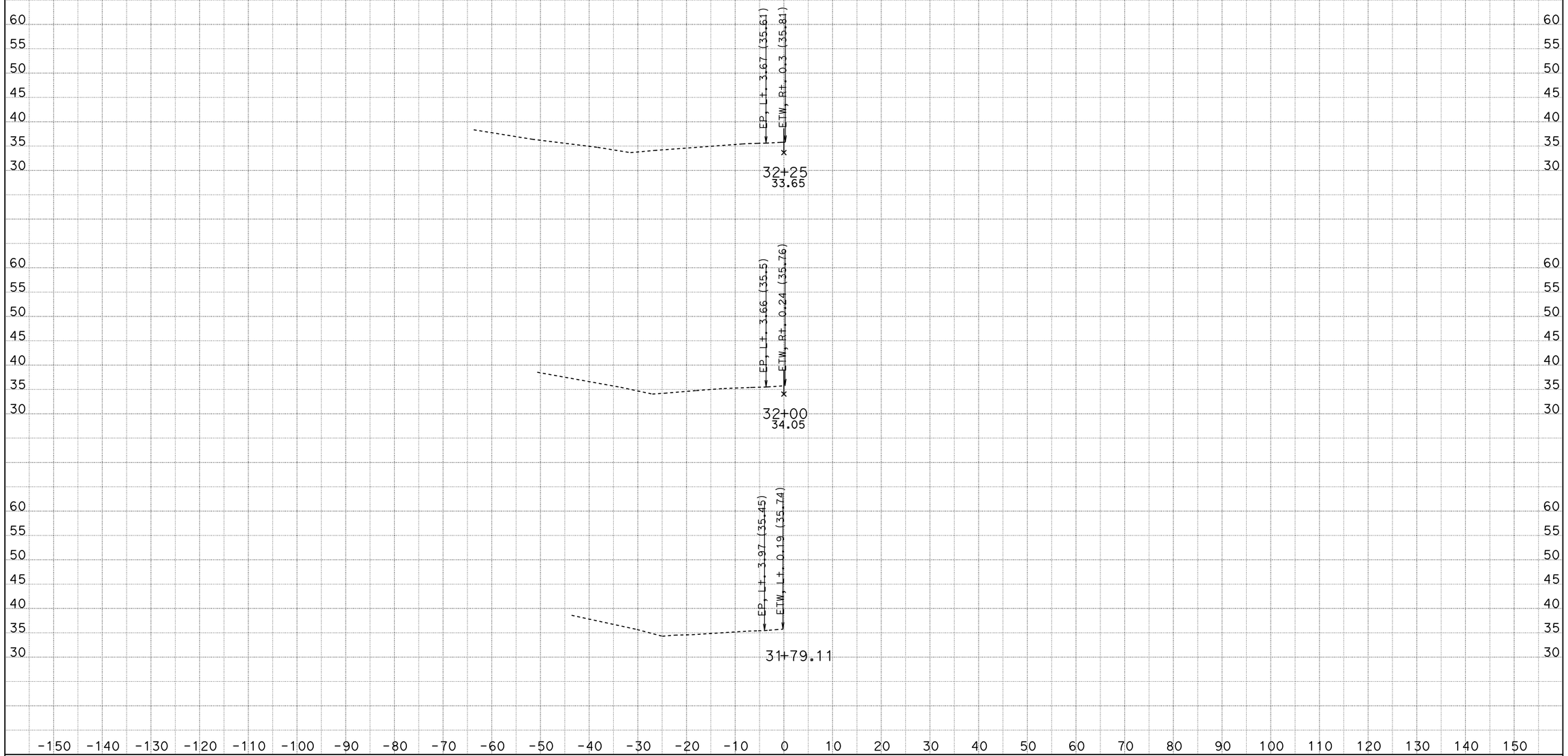

DATE: 3/11/2014
EA:10- OW4301

SCALE: 1" = 10' Horiz.
1" = 10' Vert.

All Dimensions are US Survey Feet

HAMER1
CROSS SECTIONS
SHEET 1 OF 23

FOR EARTHWORK DEVELOPMENT ONLY

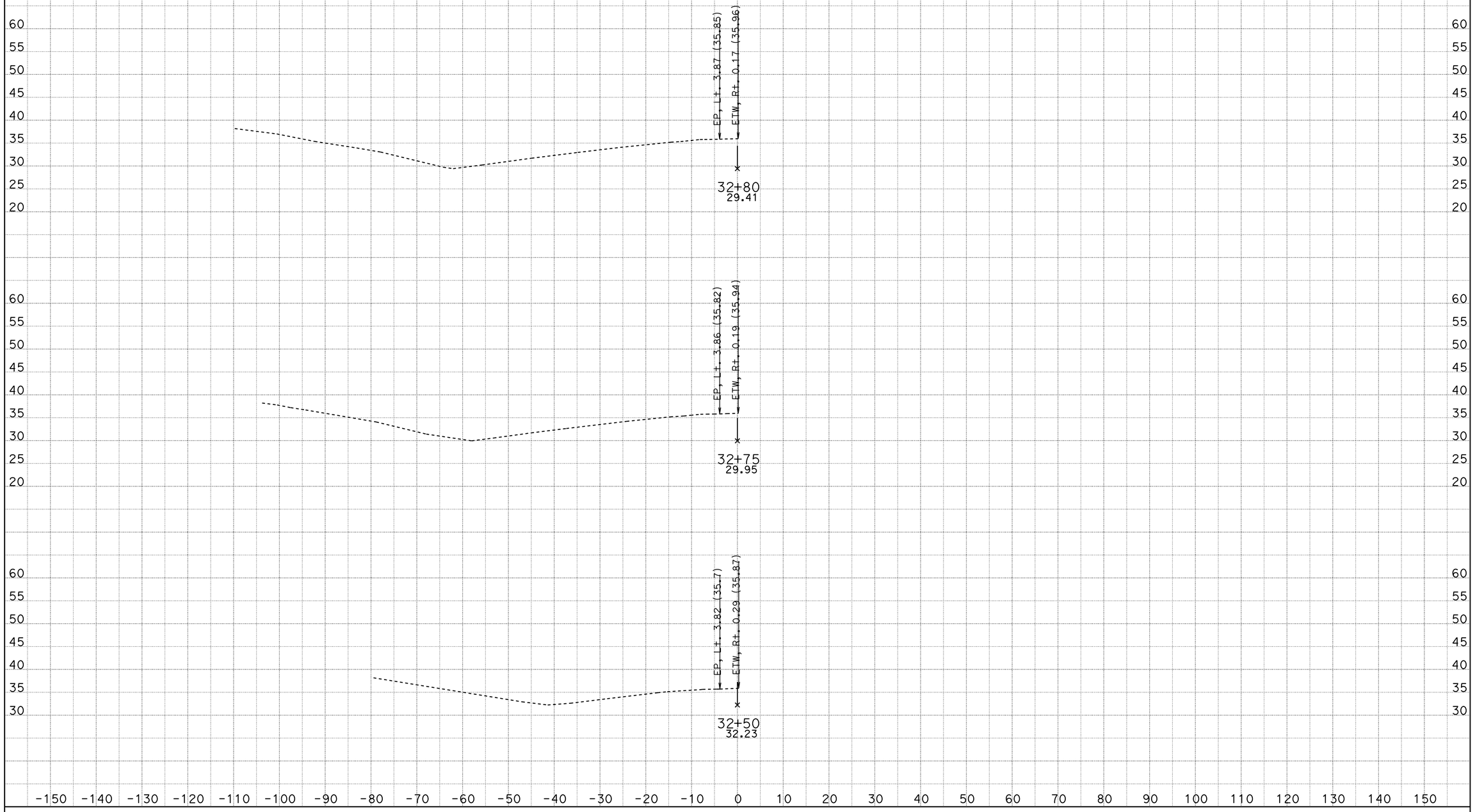

DATE: 3/11/2014
EA:10- OW4301

SCALE: 1" = 10' Horiz.
1" = 10' Vert.

All Dimensions are US Survey Feet

HAMER1
CROSS SECTIONS
SHEET 2 OF 23

FOR EARTHWORK DEVELOPMENT ONLY

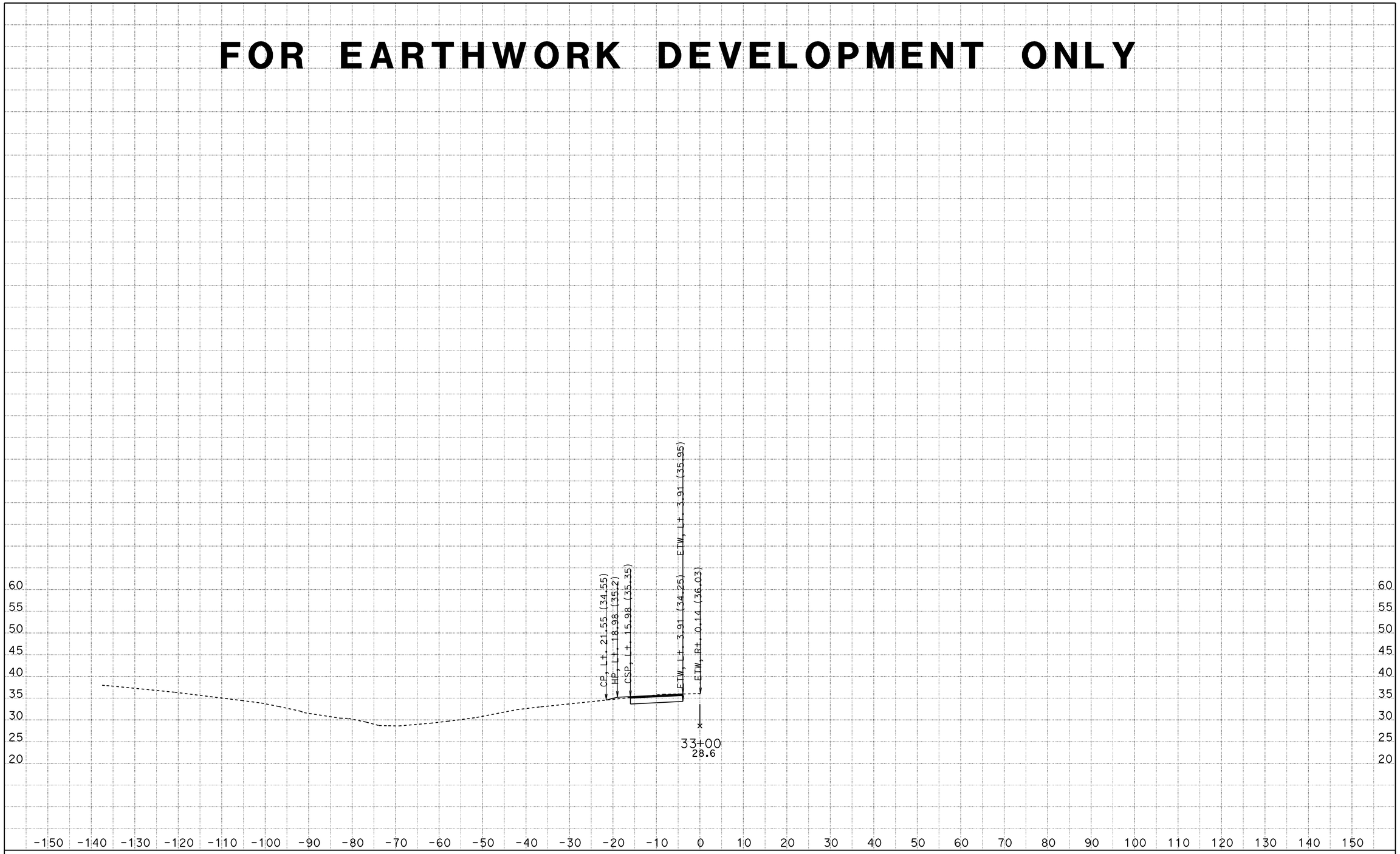

DATE: 3/11/2014

EA:10- 0W4301

SCALE: 1" = 10' Horiz.
1" = 10' Vert.

All Dimensions are US Survey Feet

HAMER1
CROSS SECTIONS

SHEET 3 OF 23

FOR EARTHWORK DEVELOPMENT ONLY

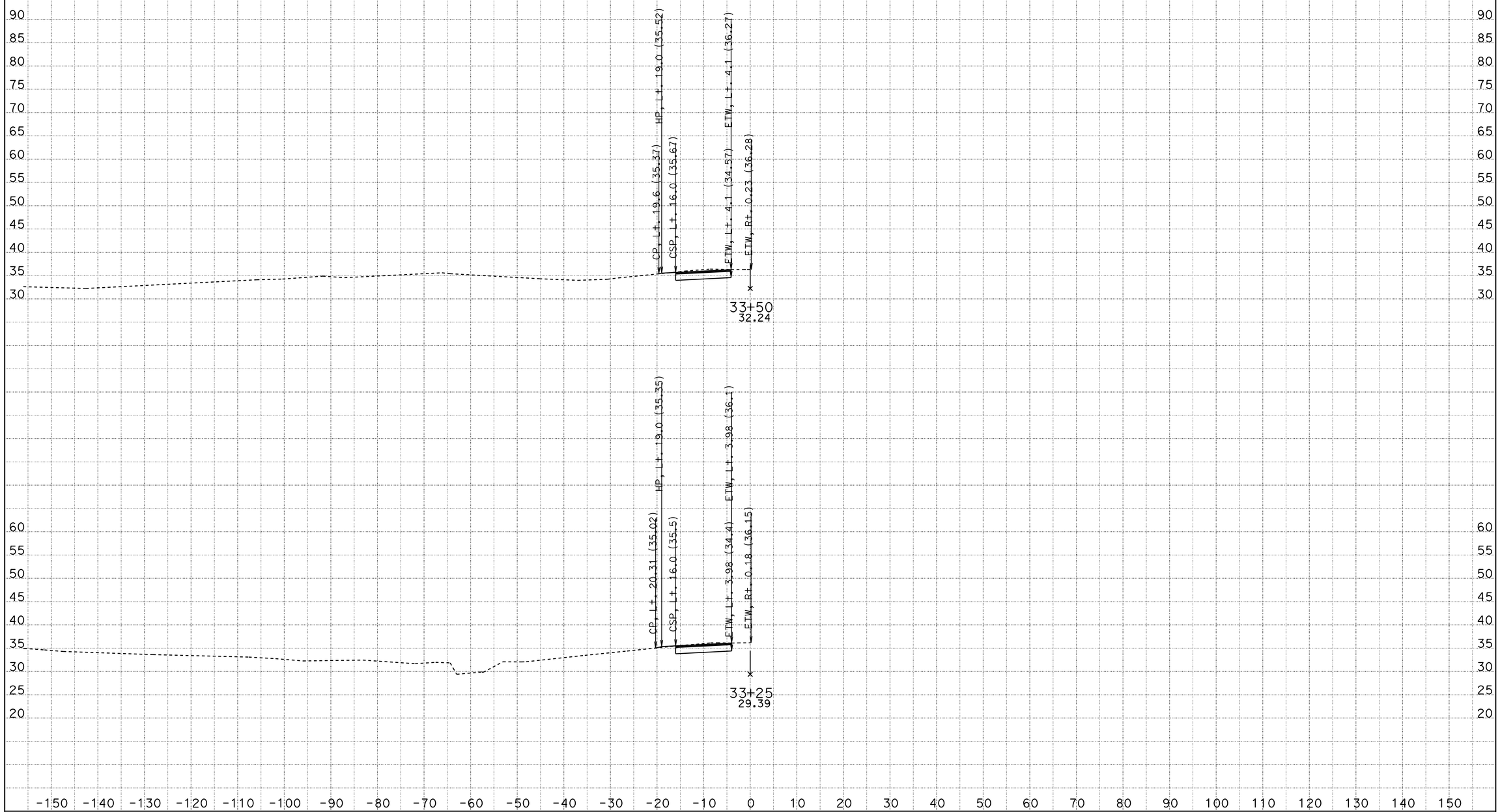

DATE: 3/11/2014
EA:10- OW4301

SCALE: 1" = 10' Horiz.
1" = 10' Vert.

All Dimensions are US Survey Feet

HAMER1
CROSS SECTIONS
SHEET 4 OF 23

FOR EARTHWORK DEVELOPMENT ONLY

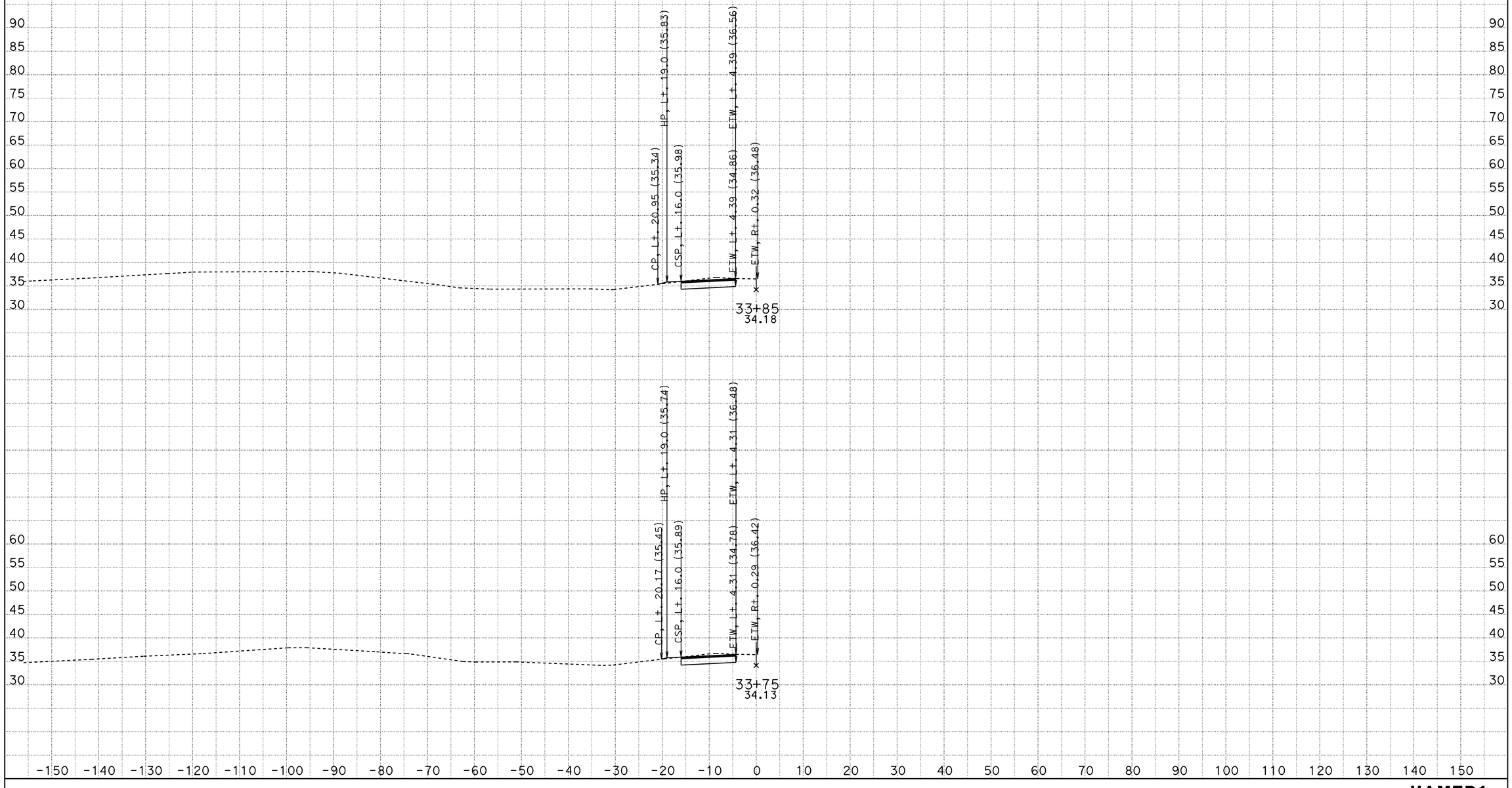

DATE: 3/11/2014

EA:10- 0W4301

SCALE: 1" = 10' Horiz.
1" = 10' Vert.

All Dimensions are US Survey Feet

HAMER1
CROSS SECTIONS

SHEET 5 OF 23

FOR EARTHWORK DEVELOPMENT ONLY

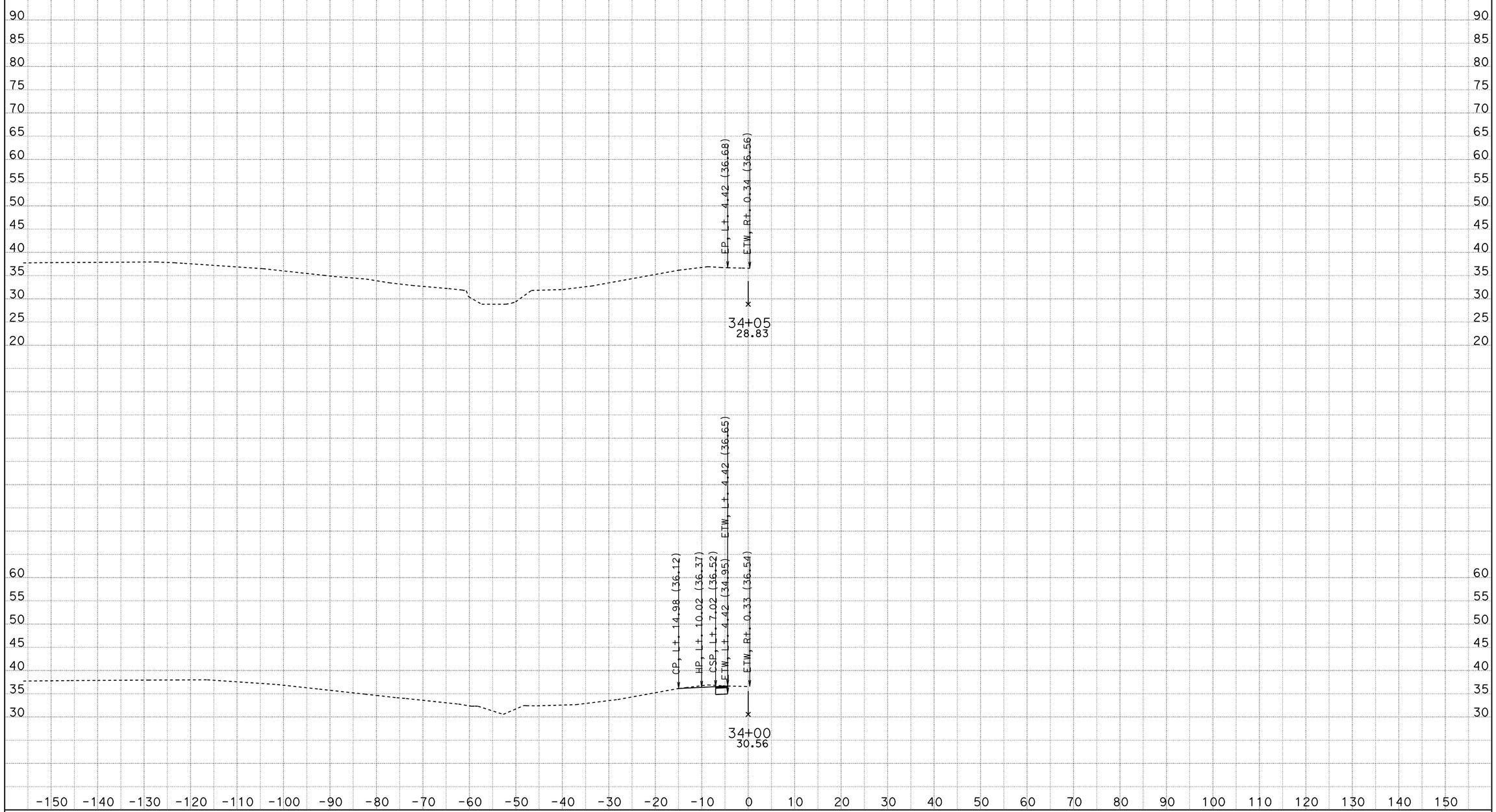

DATE: 3/11/2014

EA:10- 0W4301

SCALE: 1" = 10' Horiz.
1" = 10' Vert.

All Dimensions are US Survey Feet

HAMER1
CROSS SECTIONS

SHEET 6 OF 23

FOR EARTHWORK DEVELOPMENT ONLY

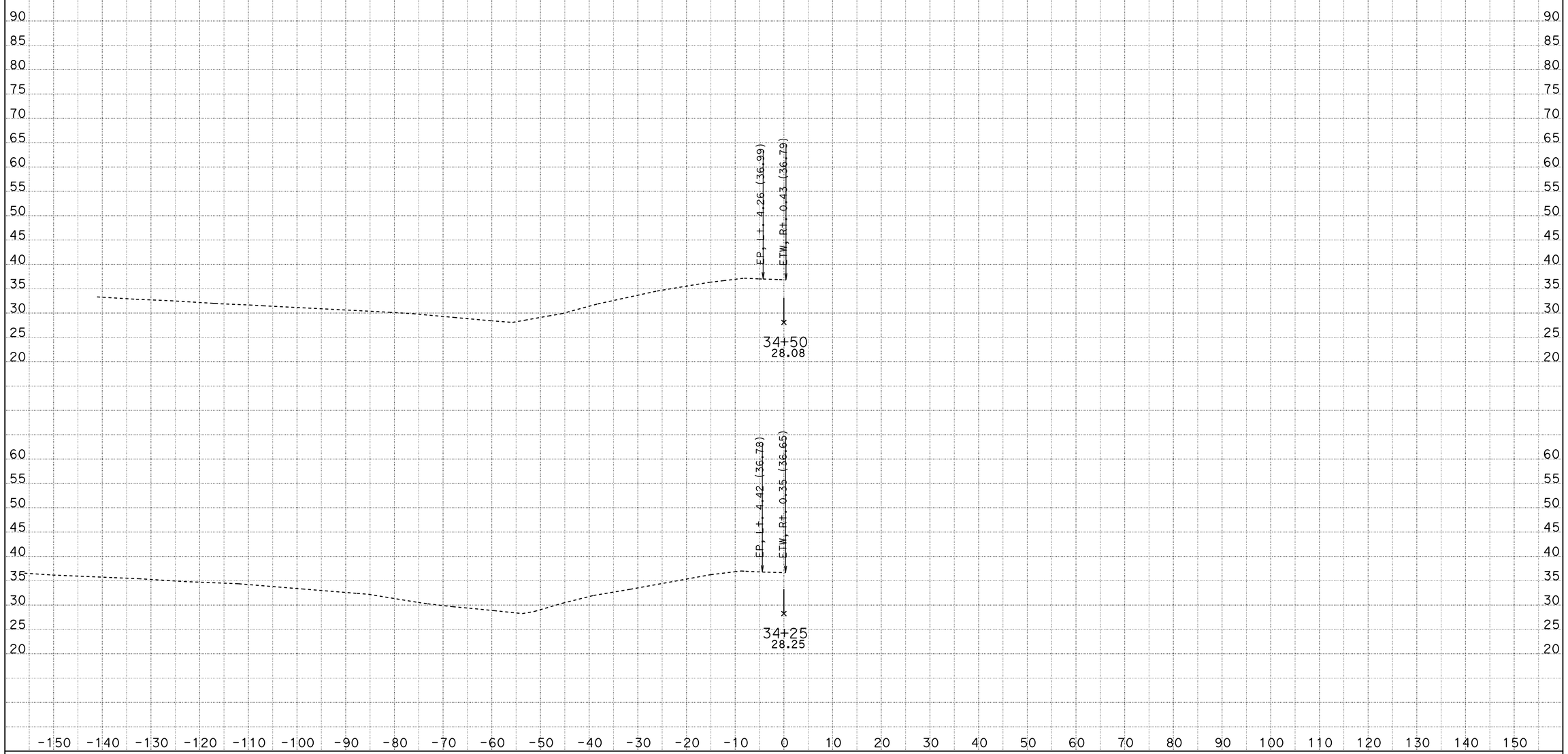

DATE: 3/11/2014

EA:10- 0W4301

SCALE: 1" = 10' Horiz.
1" = 10' Vert.

All Dimensions are US Survey Feet

HAMER1
CROSS SECTIONS

SHEET 7 OF 23

FOR EARTHWORK DEVELOPMENT ONLY

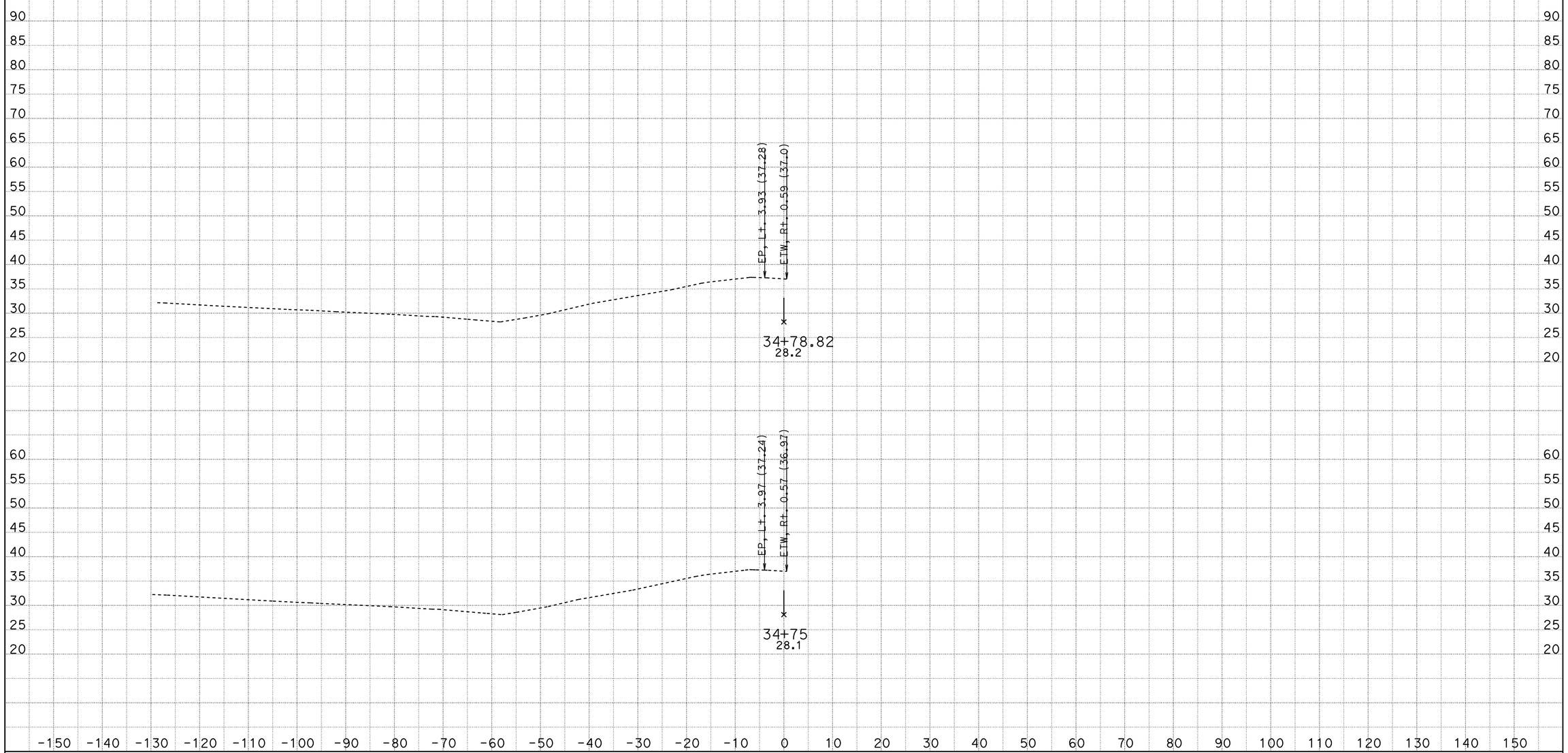

DATE: 3/11/2014

EA:10- 0W4301

SCALE: 1" = 10' Horiz.
1" = 10' Vert.

All Dimensions are US Survey Feet

HAMER1
CROSS SECTIONS

SHEET 8 OF 23

FOR EARTHWORK DEVELOPMENT ONLY

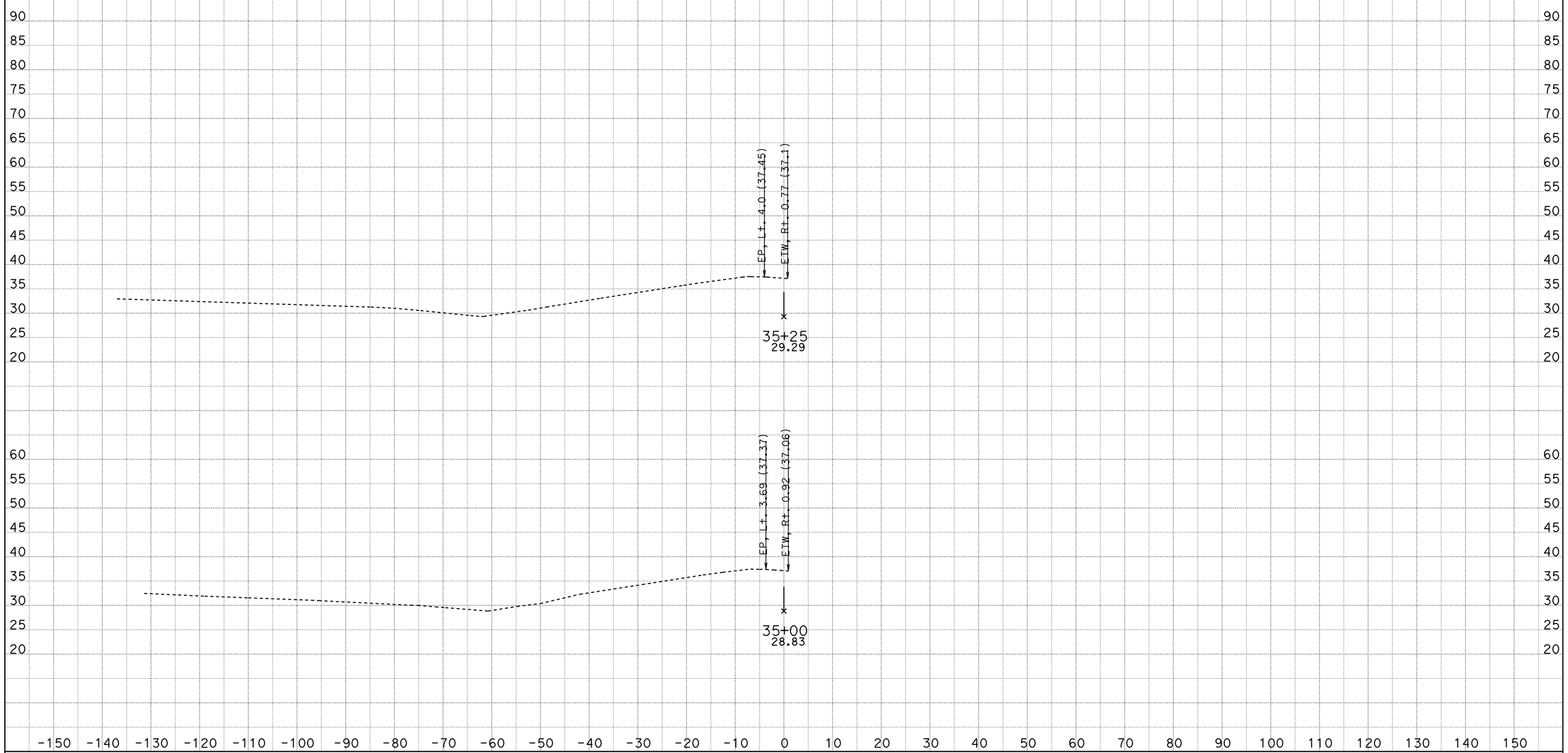

DATE: 3/11/2014

EA:10- 0W4301

SCALE: 1" = 10' Horiz.
1" = 10' Vert.

All Dimensions are US Survey Feet

HAMER1
CROSS SECTIONS

SHEET 9 OF 23

FOR EARTHWORK DEVELOPMENT ONLY

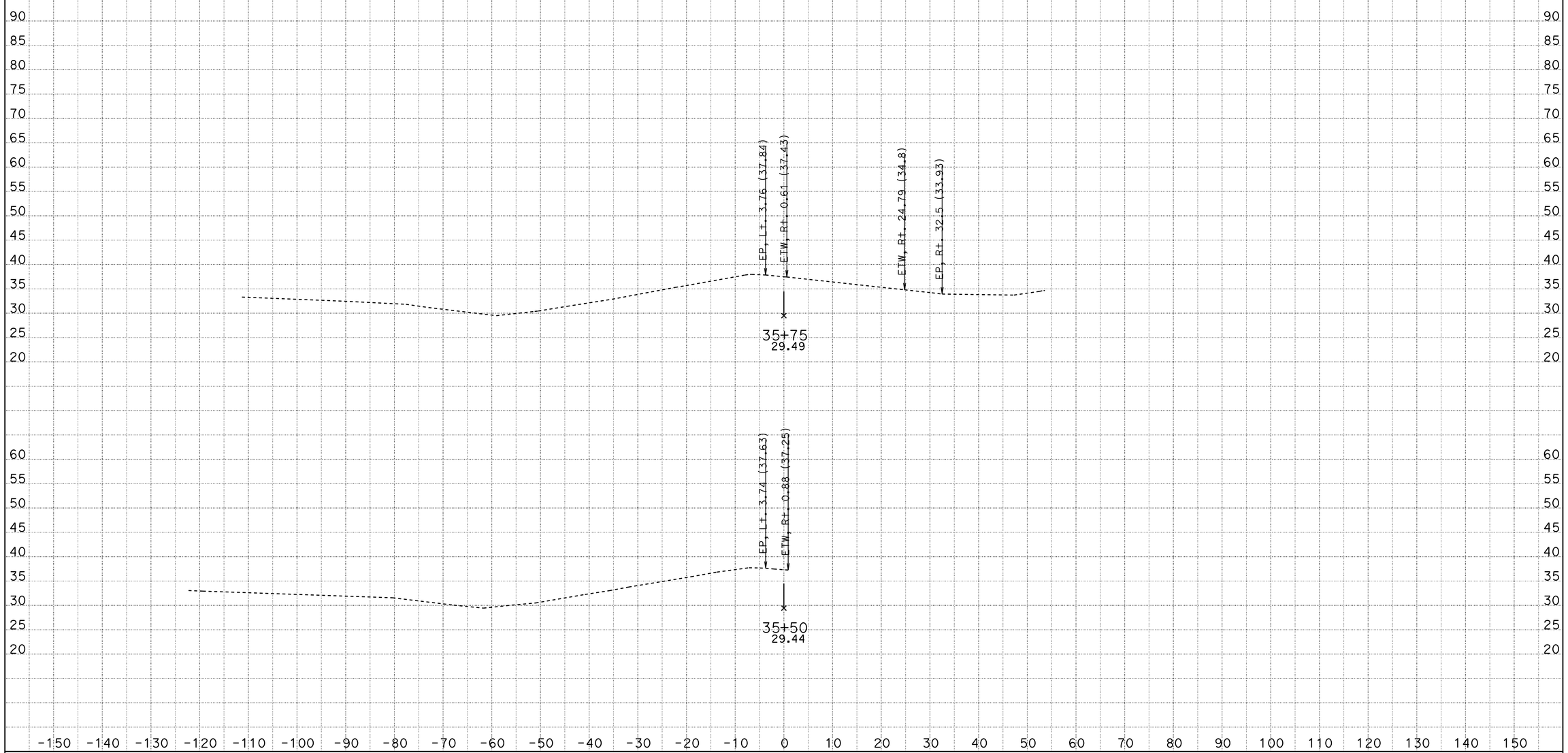

DATE: 3/11/2014

EA:10- 0W4301

SCALE: 1" = 10' Horiz.
1" = 10' Vert.

All Dimensions are US Survey Feet

HAMER1
CROSS SECTIONS

SHEET 10 OF 23

FOR EARTHWORK DEVELOPMENT ONLY

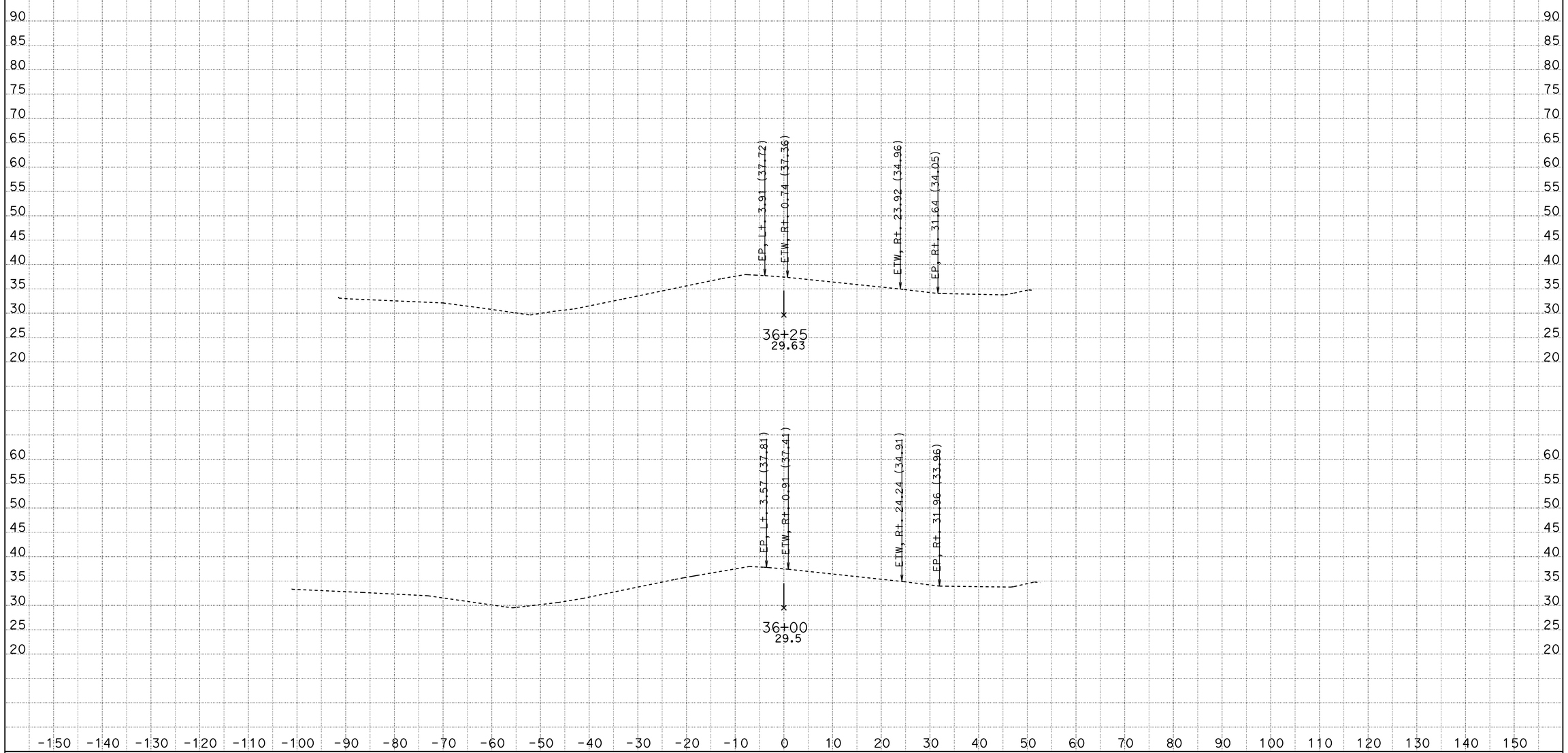

DATE: 3/11/2014

EA:10- 0W4301

SCALE: 1" = 10' Horiz.
1" = 10' Vert.

All Dimensions are US Survey Feet

HAMER1
CROSS SECTIONS

SHEET 11 OF 23

FOR EARTHWORK DEVELOPMENT ONLY

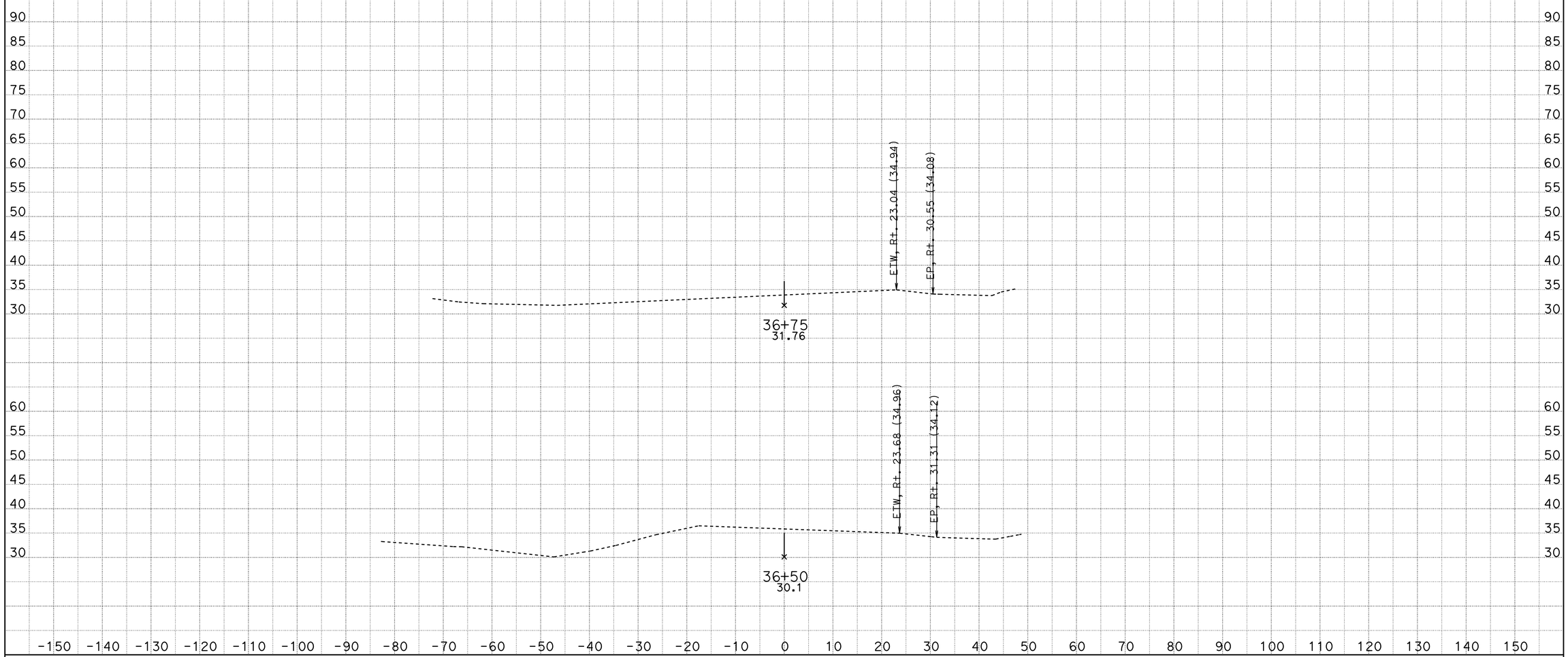

DATE: 3/11/2014
EA:10- 0W4301

SCALE: 1" = 10' Horiz.
1" = 10' Vert.

All Dimensions are US Survey Feet

HAMER1
CROSS SECTIONS
SHEET 12 OF 23

FOR EARTHWORK DEVELOPMENT ONLY

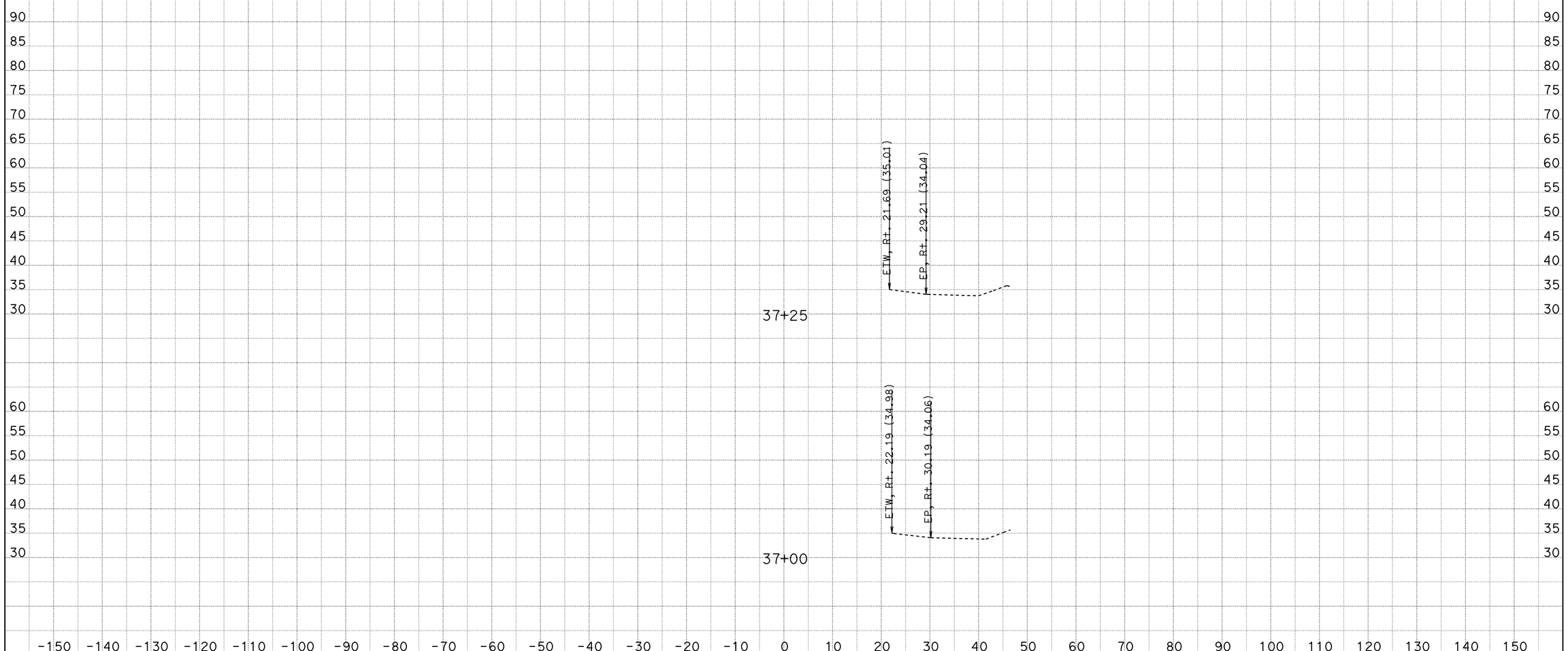

DATE: 3/11/2014
EA:10- OW4301

SCALE: 1" = 10' Horiz.
1" = 10' Vert.

All Dimensions are US Survey Feet

HAMER1
CROSS SECTIONS
SHEET 13 OF 23

FOR EARTHWORK DEVELOPMENT ONLY

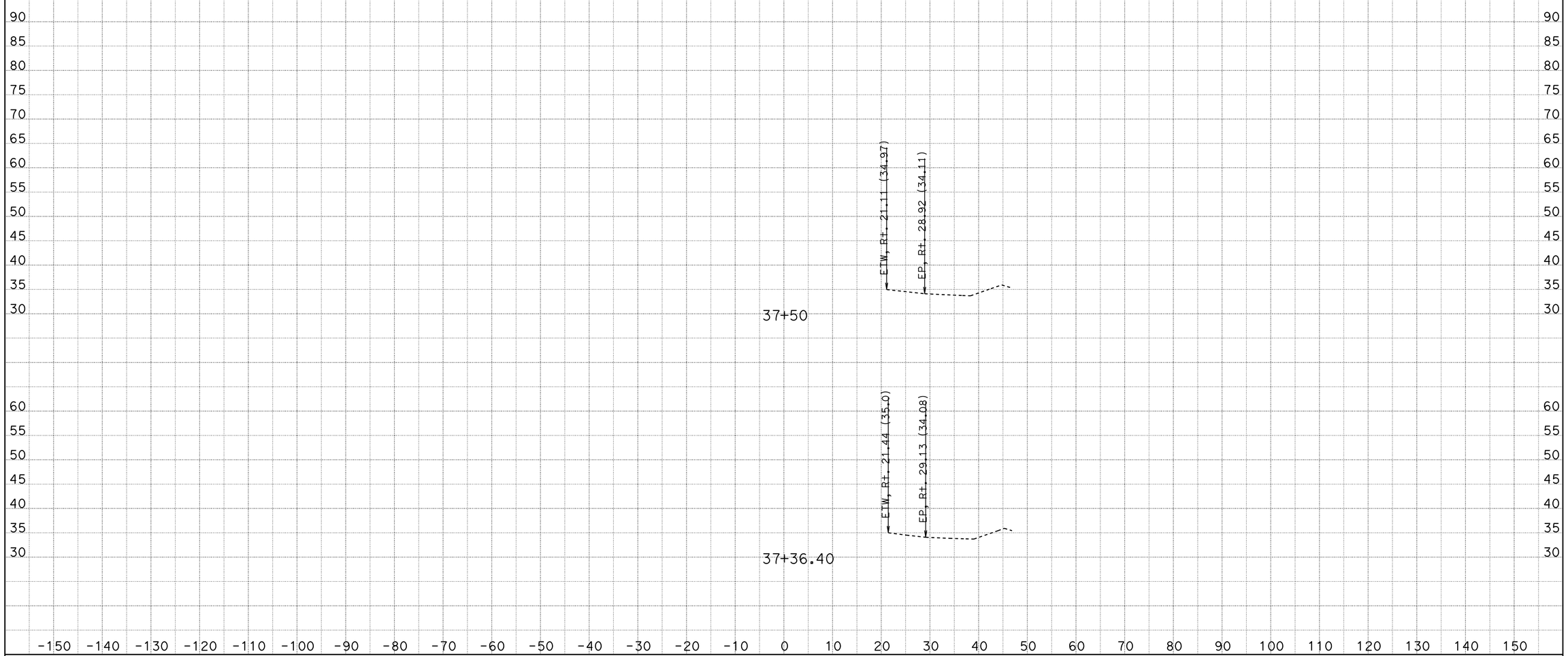

DATE: 3/11/2014

EA:10- 0W4301

SCALE: 1" = 10' Horiz.
1" = 10' Vert.

All Dimensions are US Survey Feet

HAMER1
CROSS SECTIONS

SHEET 14 OF 23

FOR EARTHWORK DEVELOPMENT ONLY

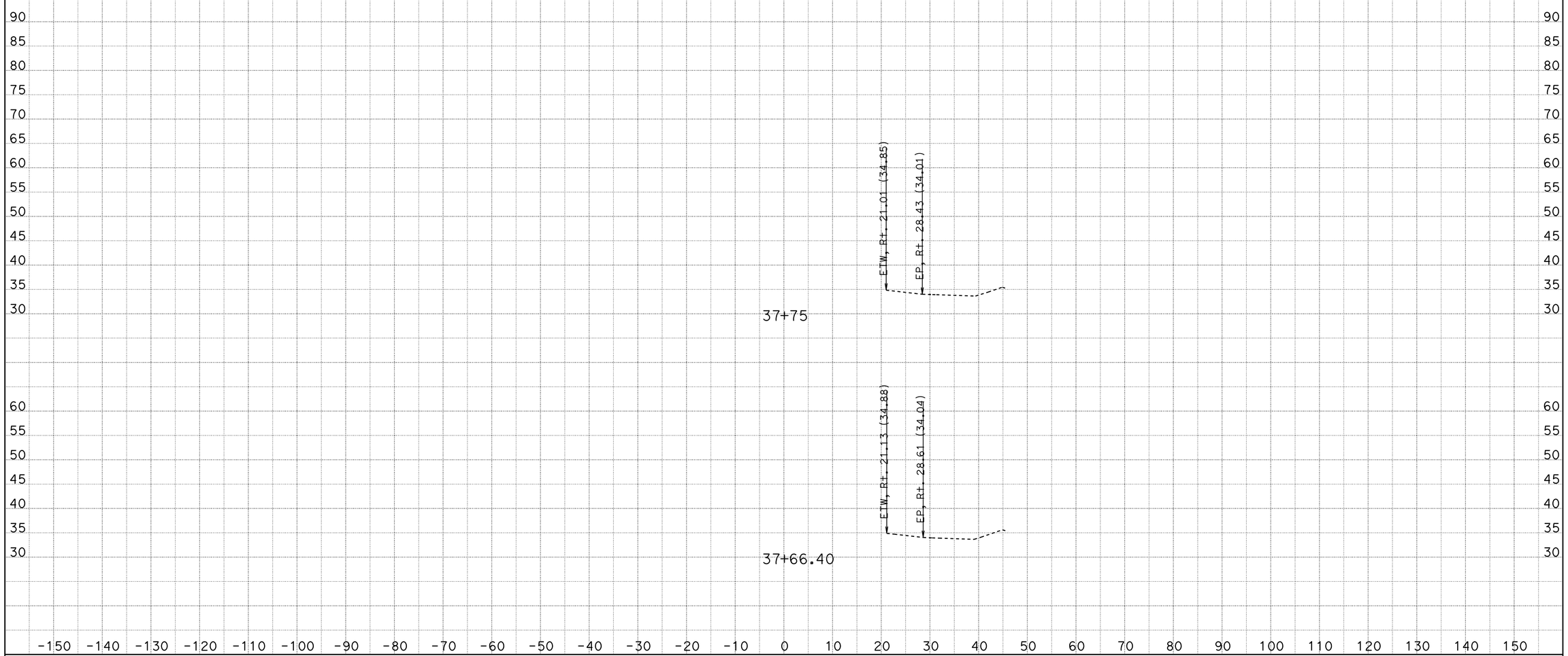

DATE: 3/11/2014
EA:10- 0W4301

SCALE: 1" = 10' Horiz.
1" = 10' Vert.

All Dimensions are US Survey Feet

HAMER1
CROSS SECTIONS
SHEET 15 OF 23

FOR EARTHWORK DEVELOPMENT ONLY

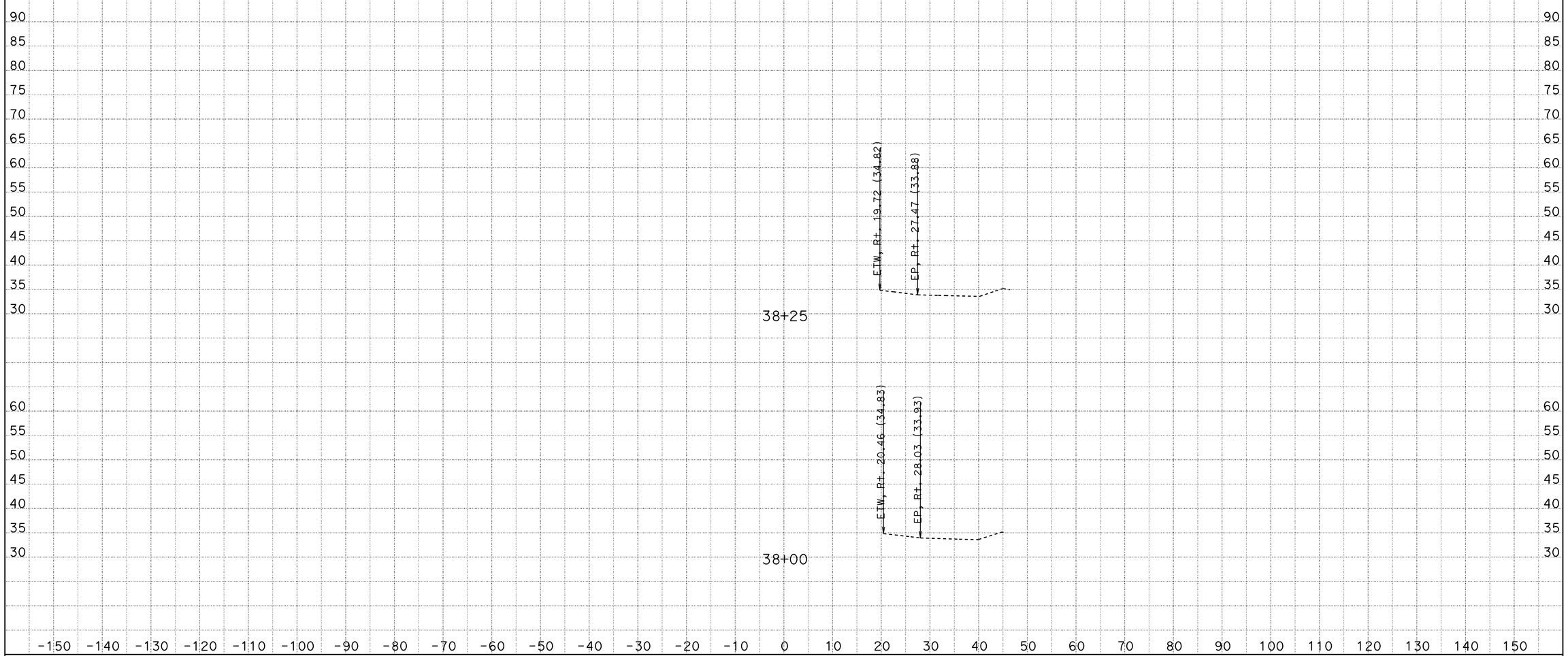

DATE: 3/11/2014
EA:10- 0W4301

SCALE: 1" = 10' Horiz.
1" = 10' Vert.

All Dimensions are US Survey Feet

HAMER1
CROSS SECTIONS
SHEET 16 OF 23

FOR EARTHWORK DEVELOPMENT ONLY

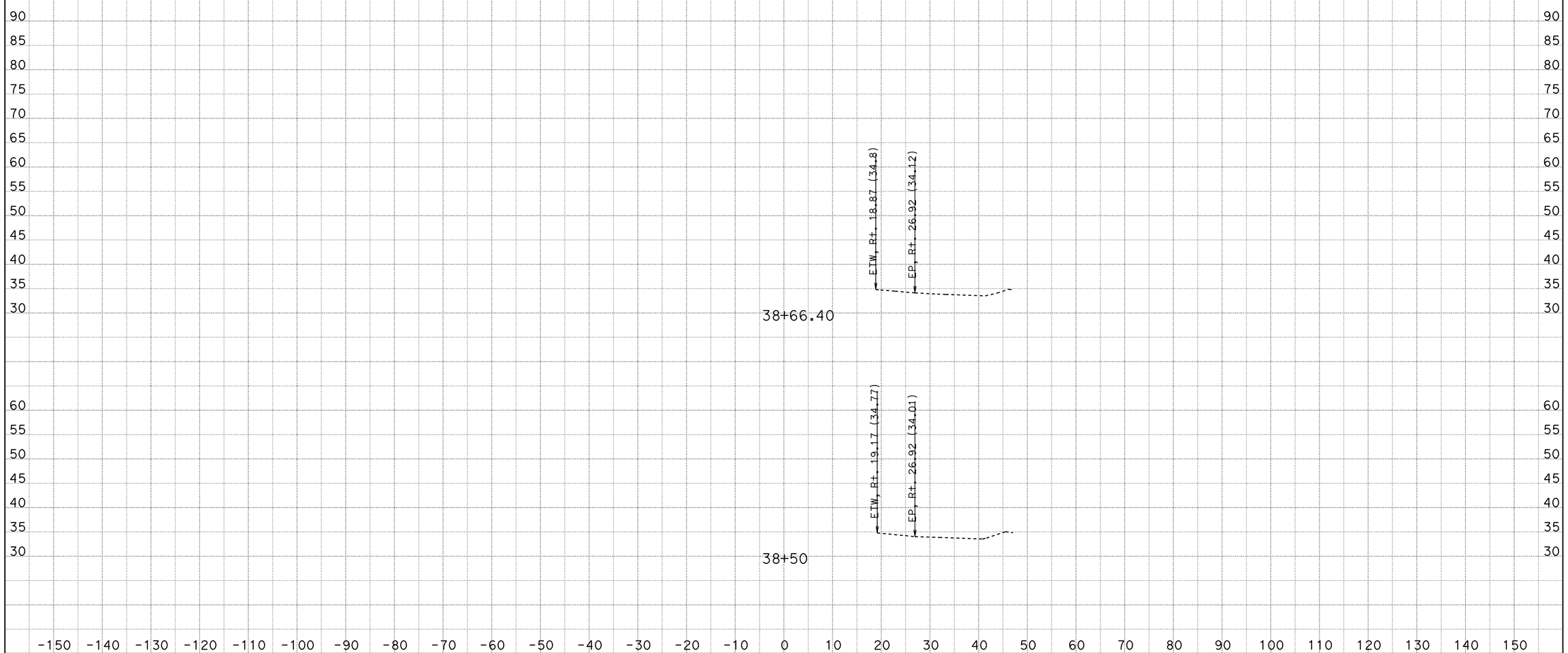

DATE: 3/11/2014
EA:10- 0W4301

SCALE: 1" = 10' Horiz.
1" = 10' Vert.

All Dimensions are US Survey Feet

HAMER1
CROSS SECTIONS
SHEET 17 OF 23

FOR EARTHWORK DEVELOPMENT ONLY

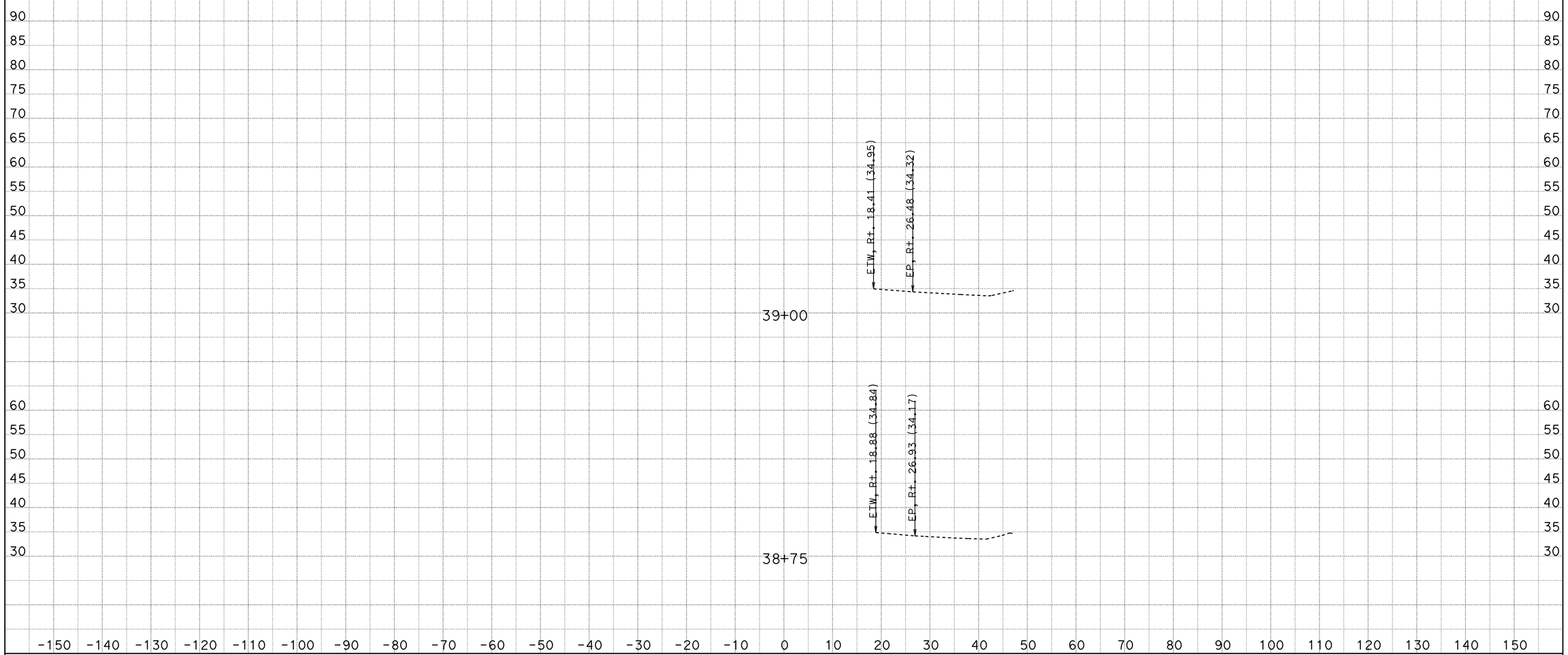

DATE: 3/11/2014
EA:10- OW4301

SCALE: 1" = 10' Horiz.
1" = 10' Vert.

All Dimensions are US Survey Feet

HAMER1
CROSS SECTIONS
SHEET 18 OF 23

FOR EARTHWORK DEVELOPMENT ONLY

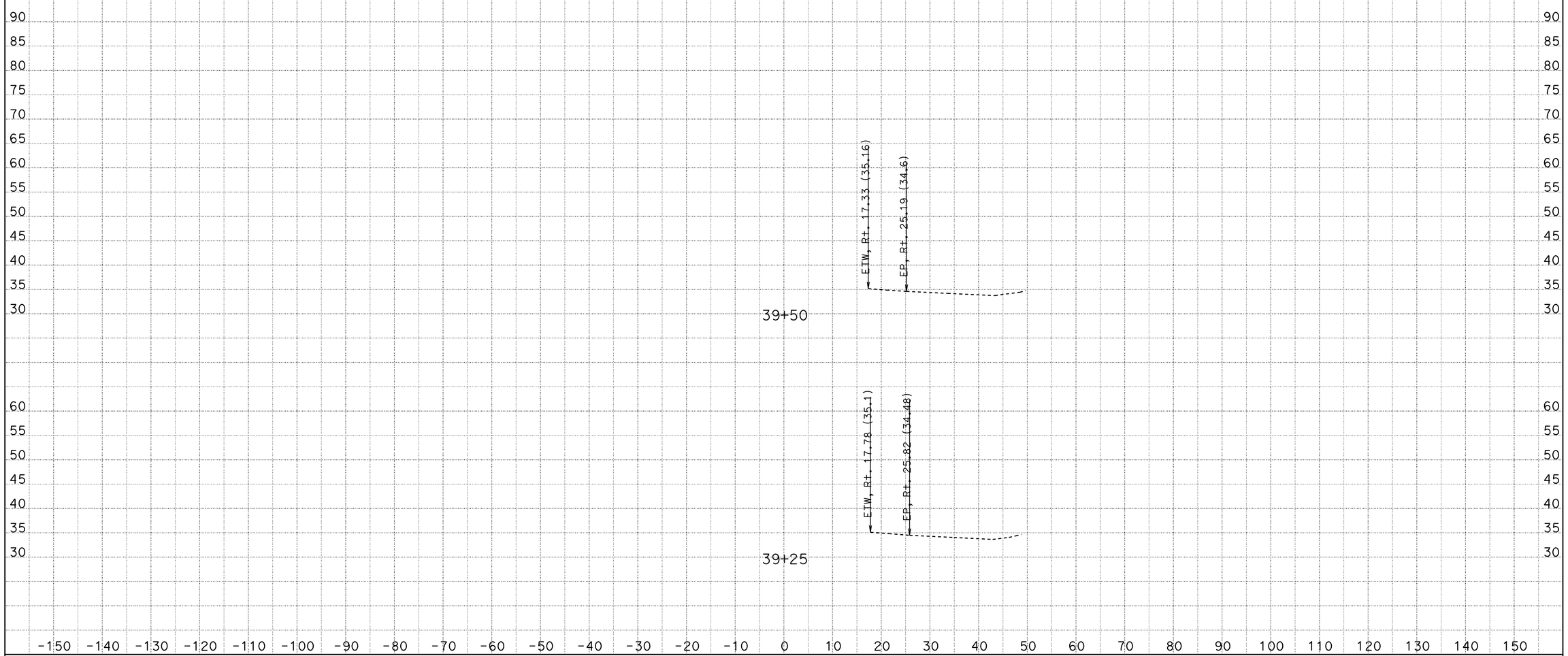

DATE: 3/11/2014
EA:10- 0W4301

SCALE: 1" = 10' Horiz.
1" = 10' Vert.

All Dimensions are US Survey Feet

HAMER1
CROSS SECTIONS
SHEET 19 OF 23

FOR EARTHWORK DEVELOPMENT ONLY

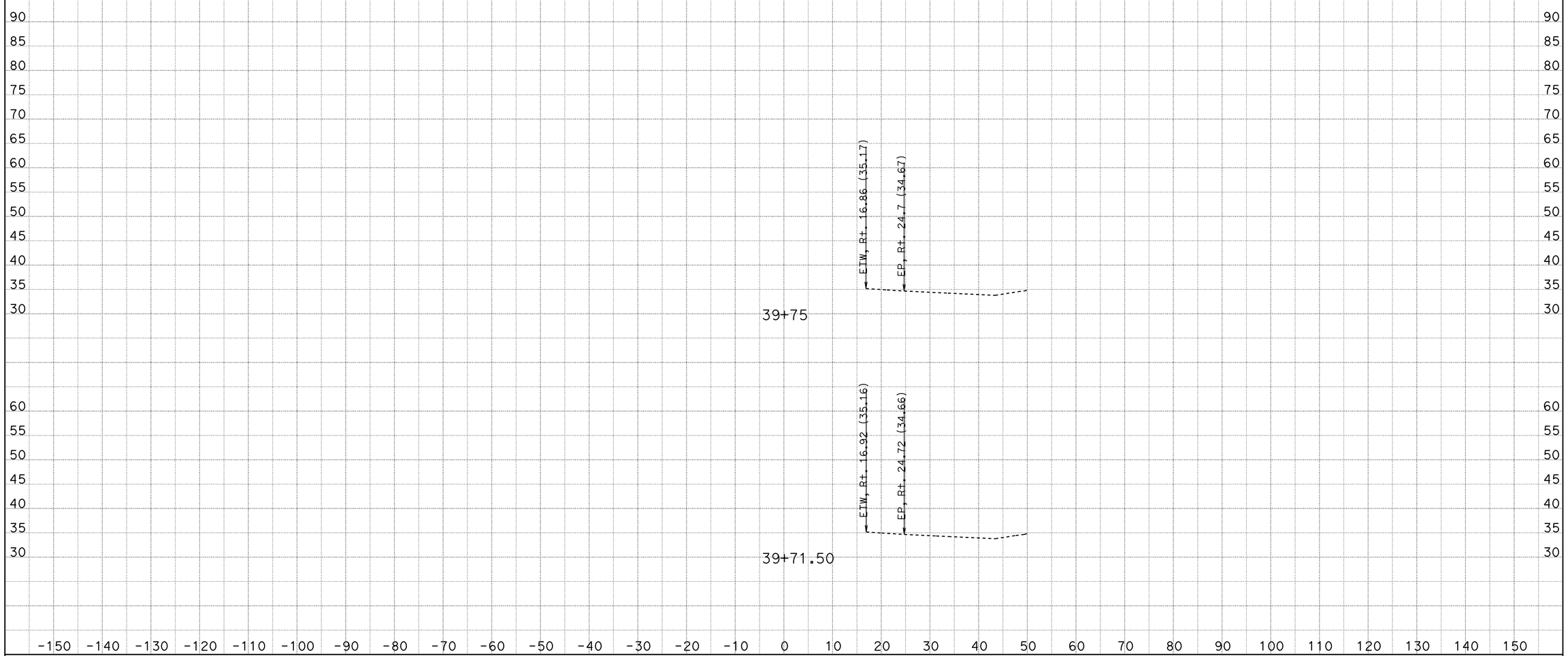

DATE: 3/11/2014
EA:10- 0W4301

SCALE: 1" = 10' Horiz.
1" = 10' Vert.

All Dimensions are US Survey Feet

HAMER1
CROSS SECTIONS
SHEET 20 OF 23

FOR EARTHWORK DEVELOPMENT ONLY

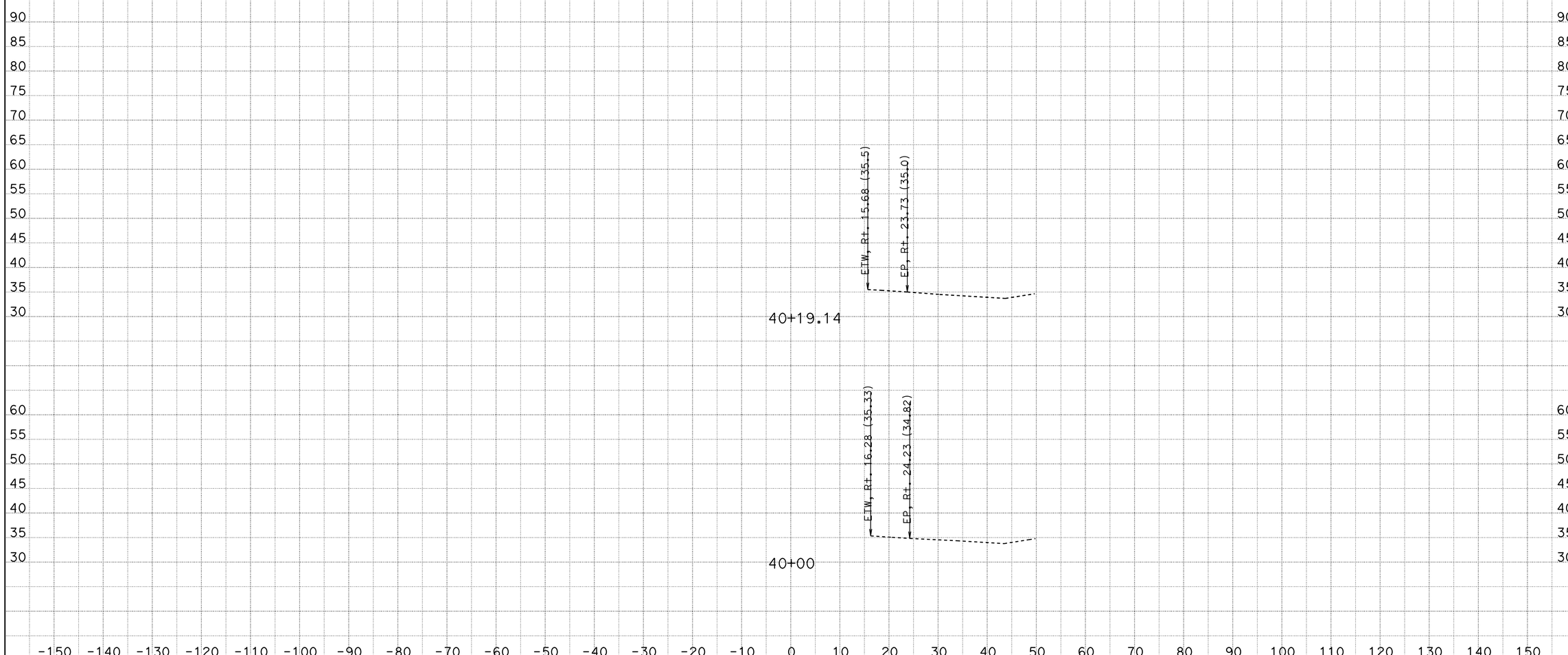

DATE: 3/11/2014
EA:10- OW4301

SCALE: 1" = 10' Horiz.
1" = 10' Vert.

All Dimensions are US Survey Feet

HAMER1
CROSS SECTIONS
SHEET 21 OF 23

FOR EARTHWORK DEVELOPMENT ONLY

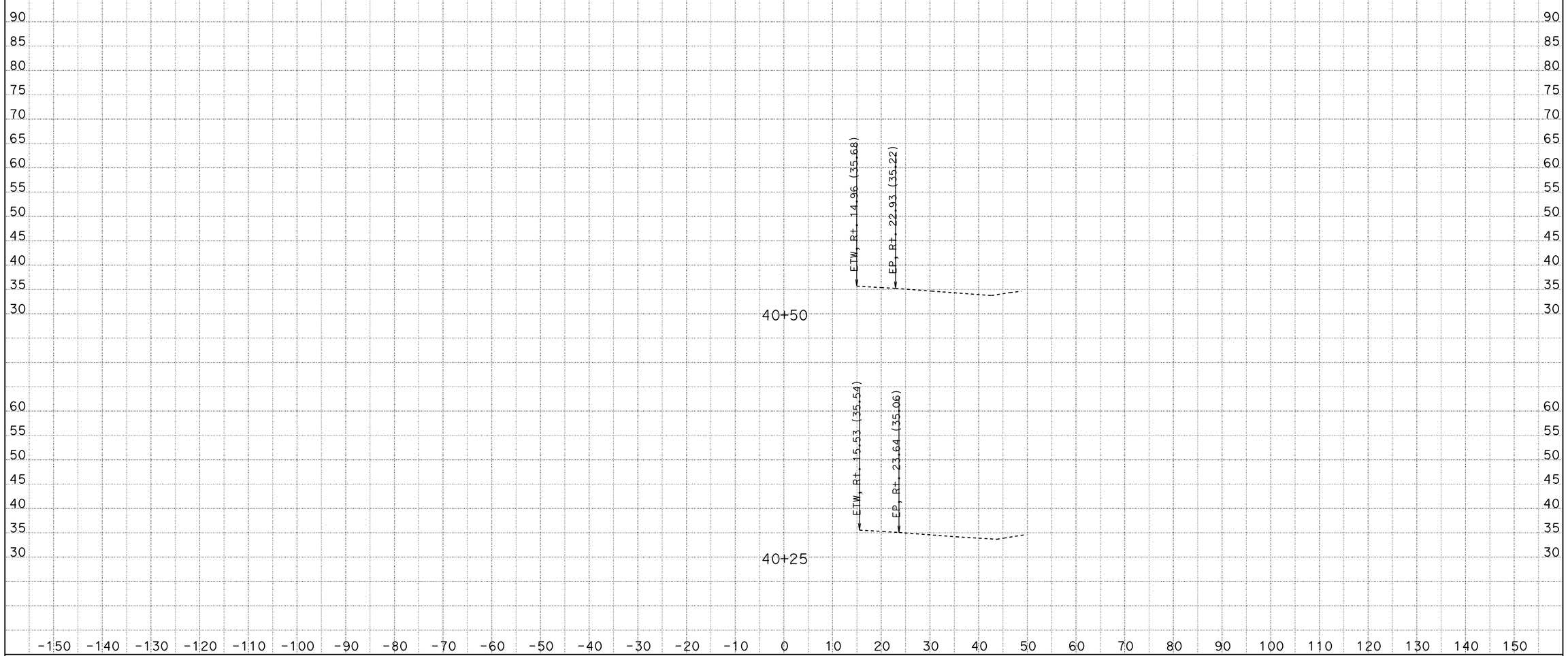

DATE: 3/11/2014
EA:10- OW4301

SCALE: 1" = 10' Horiz.
1" = 10' Vert.

All Dimensions are US Survey Feet

HAMER1
CROSS SECTIONS
SHEET 22 OF 23

FOR EARTHWORK DEVELOPMENT ONLY

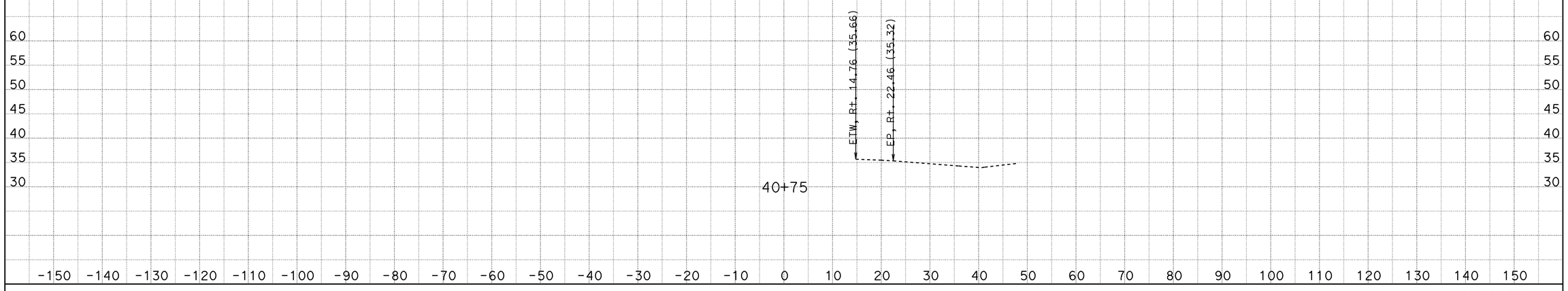

DATE: 3/11/2014
EA:10- 0W4301

SCALE: 1" = 10' Horiz.
1" = 10' Vert.

All Dimensions are US Survey Feet

HAMER1
CROSS SECTIONS
SHEET 23 OF 23

FOR EARTHWORK DEVELOPMENT ONLY

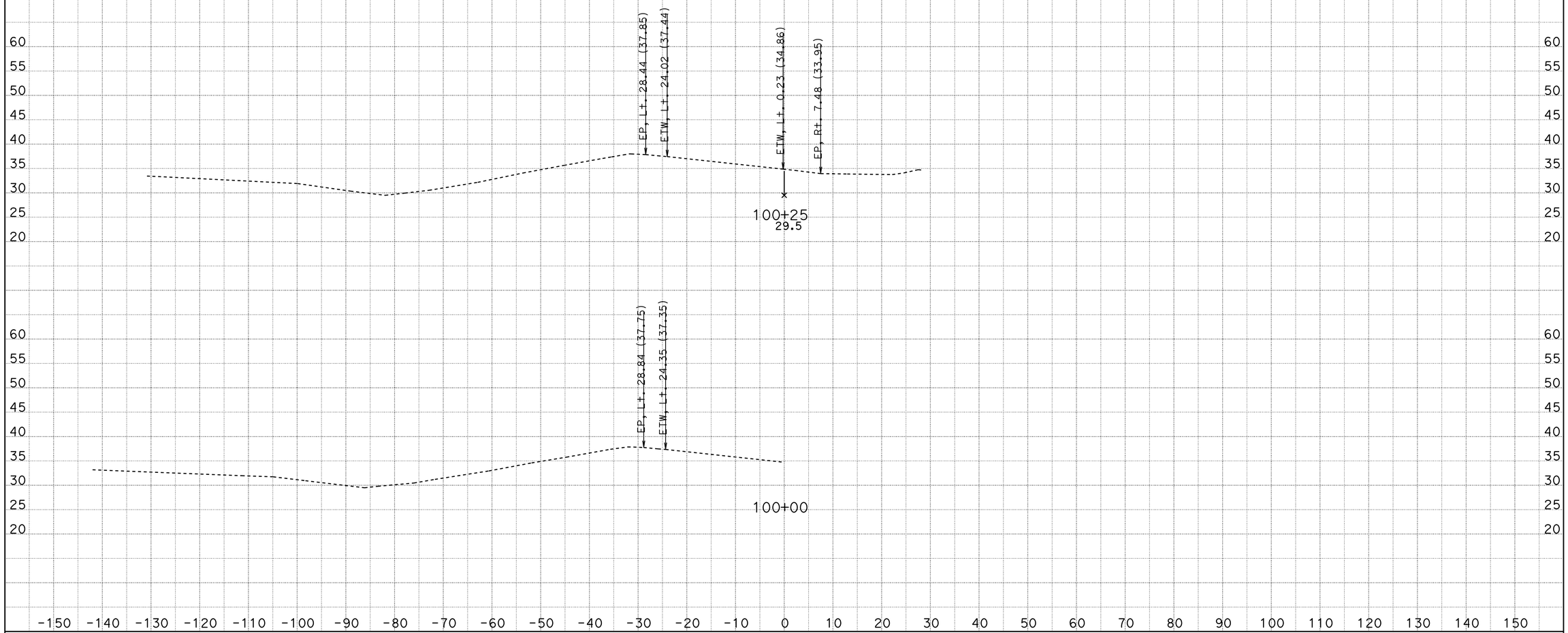

DATE: 3/12/2014

EA:10- 0W4301

SCALE: 1" = 10' Horiz.
1" = 10' Vert.

All Dimensions are US Survey Feet

HAMER2
CROSS SECTIONS

SHEET 1 OF 12

FOR EARTHWORK DEVELOPMENT ONLY

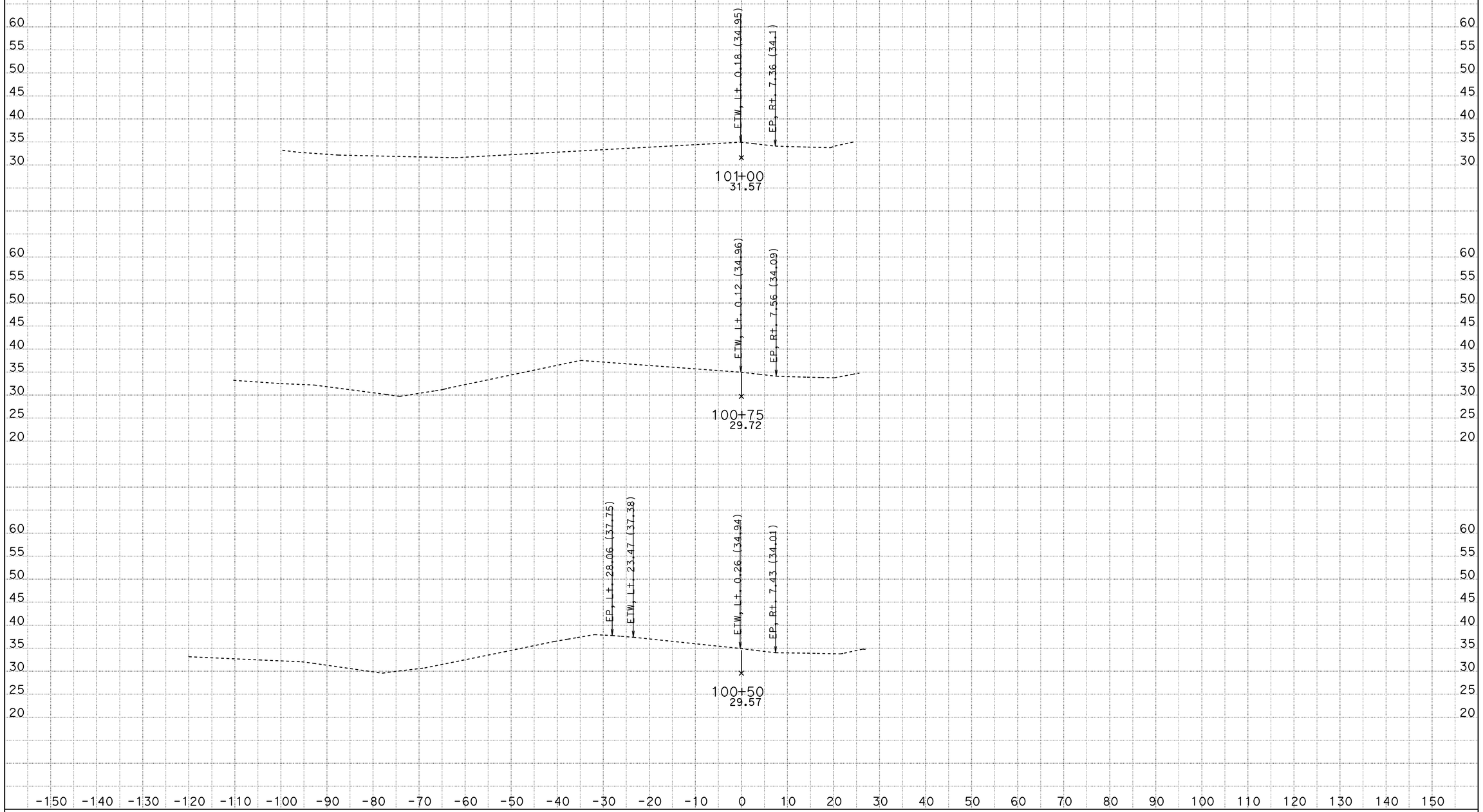

DATE: 3/12/2014

EA:10- 0W4301

SCALE: 1" = 10' Horiz.
1" = 10' Vert.

All Dimensions are US Survey Feet

HAMER2
CROSS SECTIONS

SHEET 2 OF 12

FOR EARTHWORK DEVELOPMENT ONLY

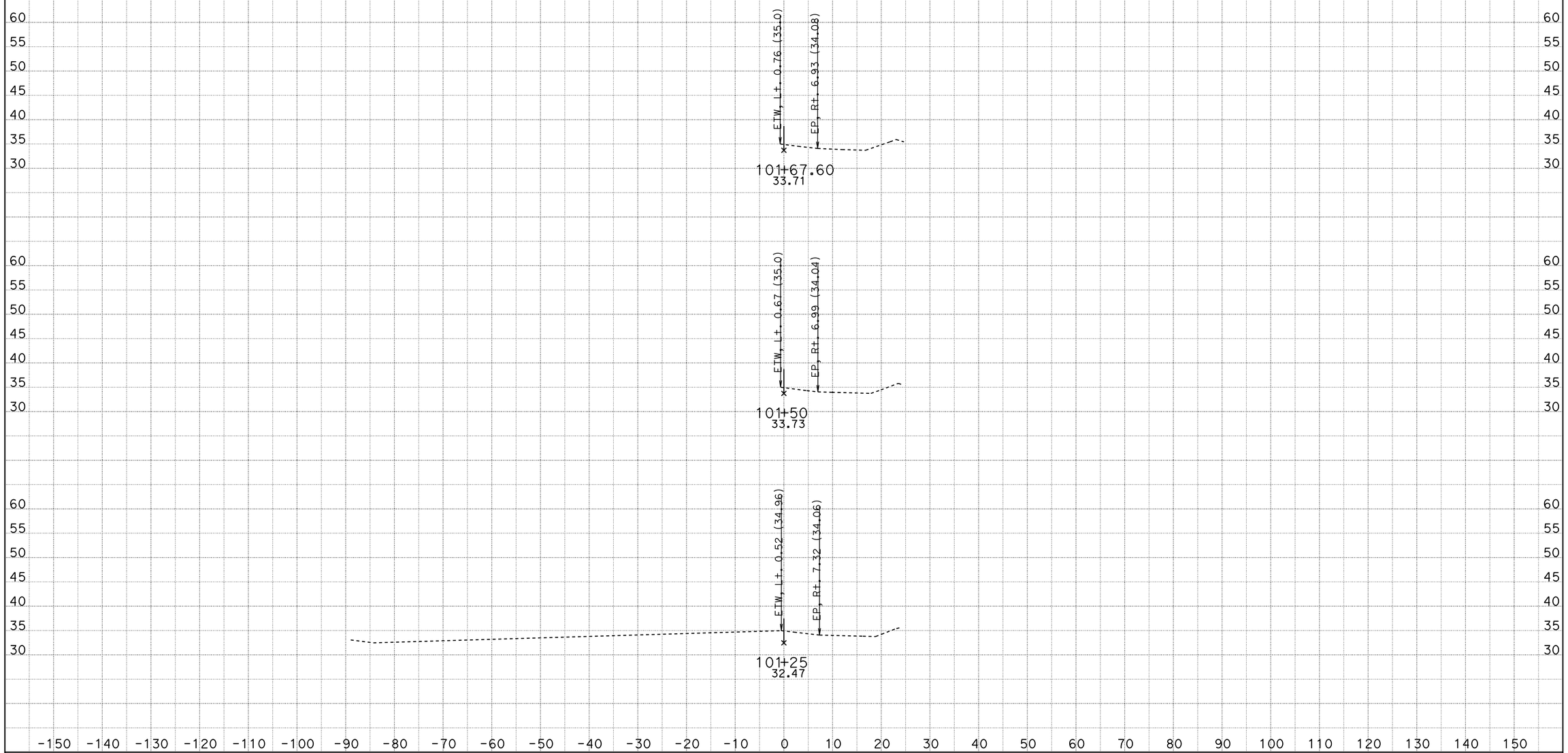

DATE: 3/12/2014

EA:10- OW4301

SCALE: 1" = 10' Horiz.
1" = 10' Vert.

All Dimensions are US Survey Feet

HAMER2
CROSS SECTIONS

SHEET 3 OF 12

FOR EARTHWORK DEVELOPMENT ONLY

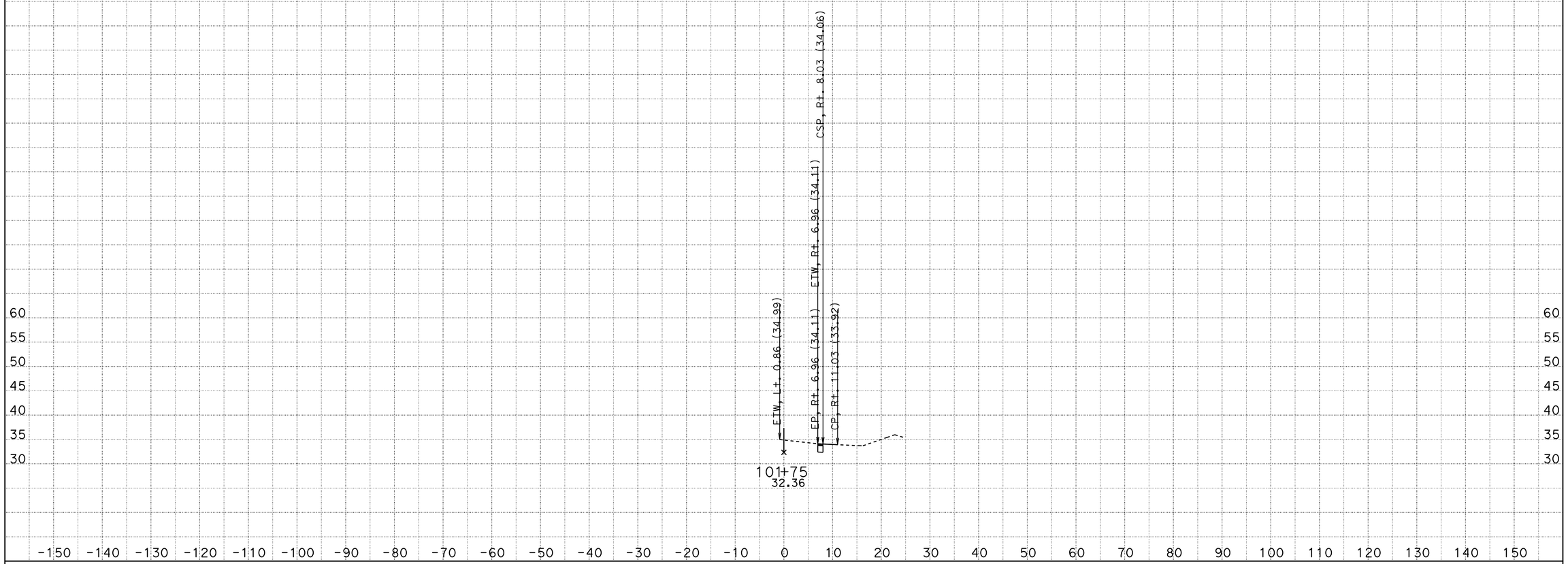

DATE: 3/12/2014

EA:10- OW4301

SCALE: 1" = 10' Horiz.
1" = 10' Vert.

All Dimensions are US Survey Feet

HAMER2
CROSS SECTIONS

SHEET 4 OF 12

FOR EARTHWORK DEVELOPMENT ONLY

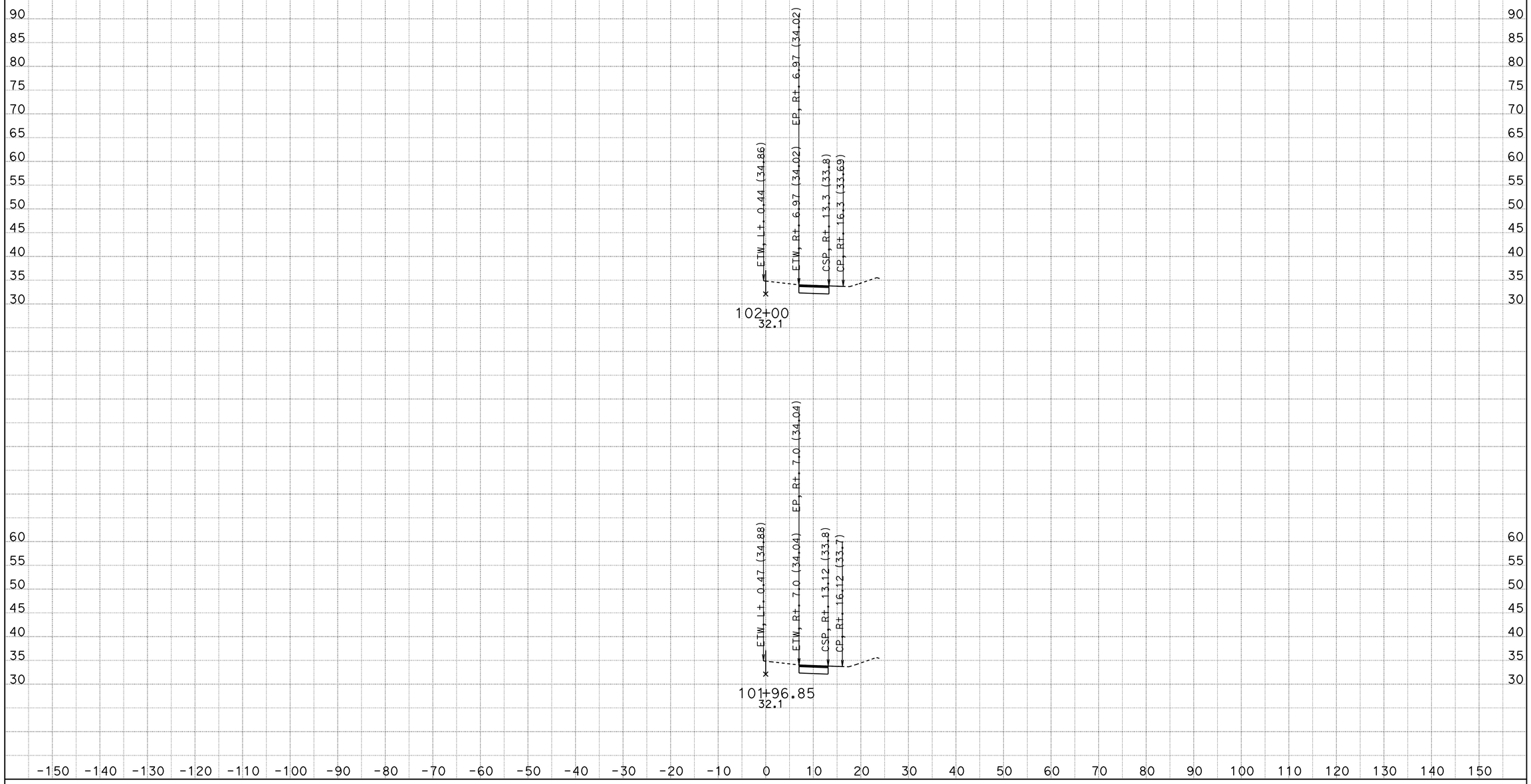

DATE: 3/12/2014

EA:10- 0W4301

SCALE: 1" = 10' Horiz.
1" = 10' Vert.

All Dimensions are US Survey Feet

HAMER2
CROSS SECTIONS

SHEET 5 OF 12

FOR EARTHWORK DEVELOPMENT ONLY

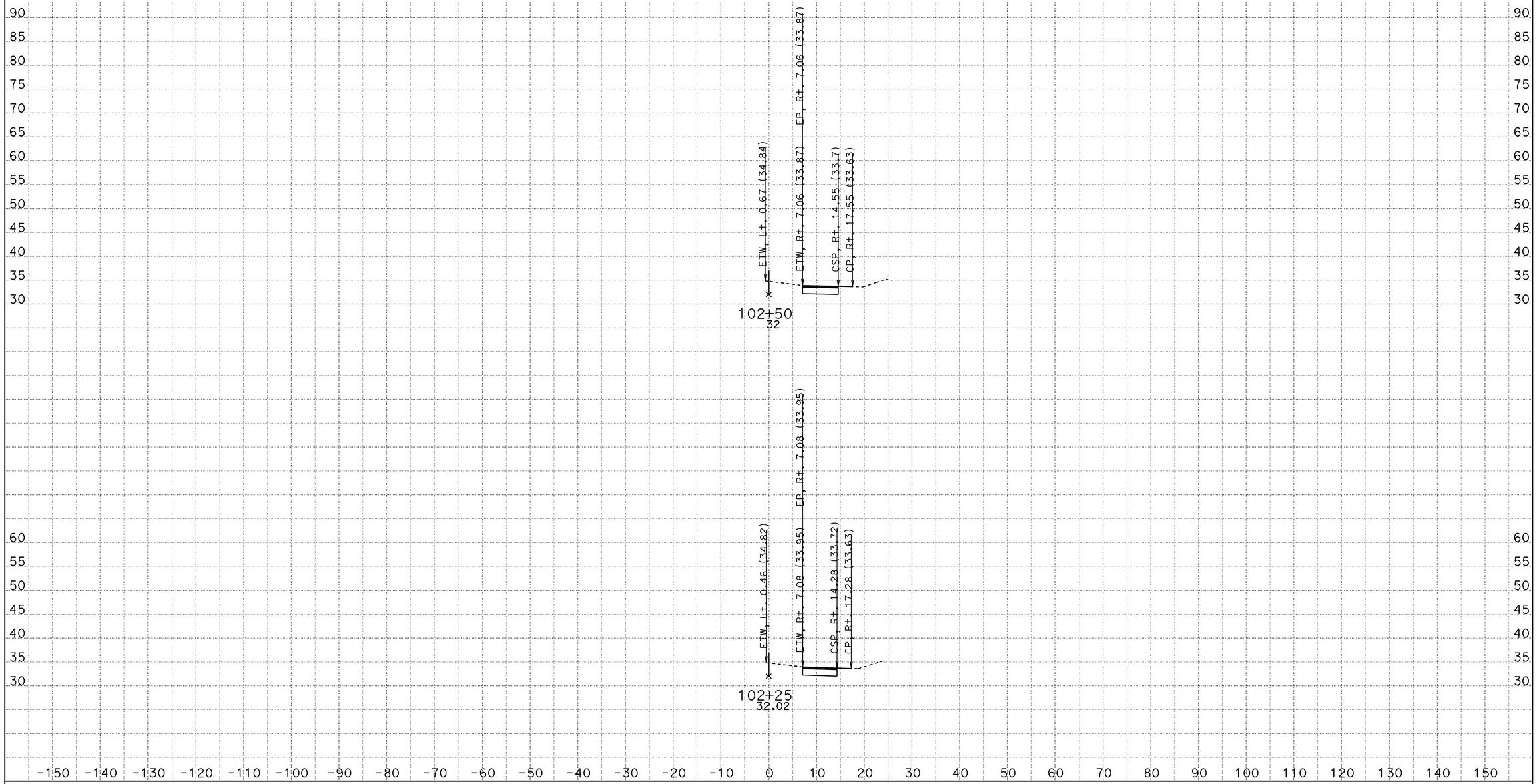

DATE: 3/12/2014

EA:10- 0W4301

SCALE: 1" = 10' Horiz.
1" = 10' Vert.

All Dimensions are US Survey Feet

HAMER2
CROSS SECTIONS

SHEET 6 OF 12

FOR EARTHWORK DEVELOPMENT ONLY

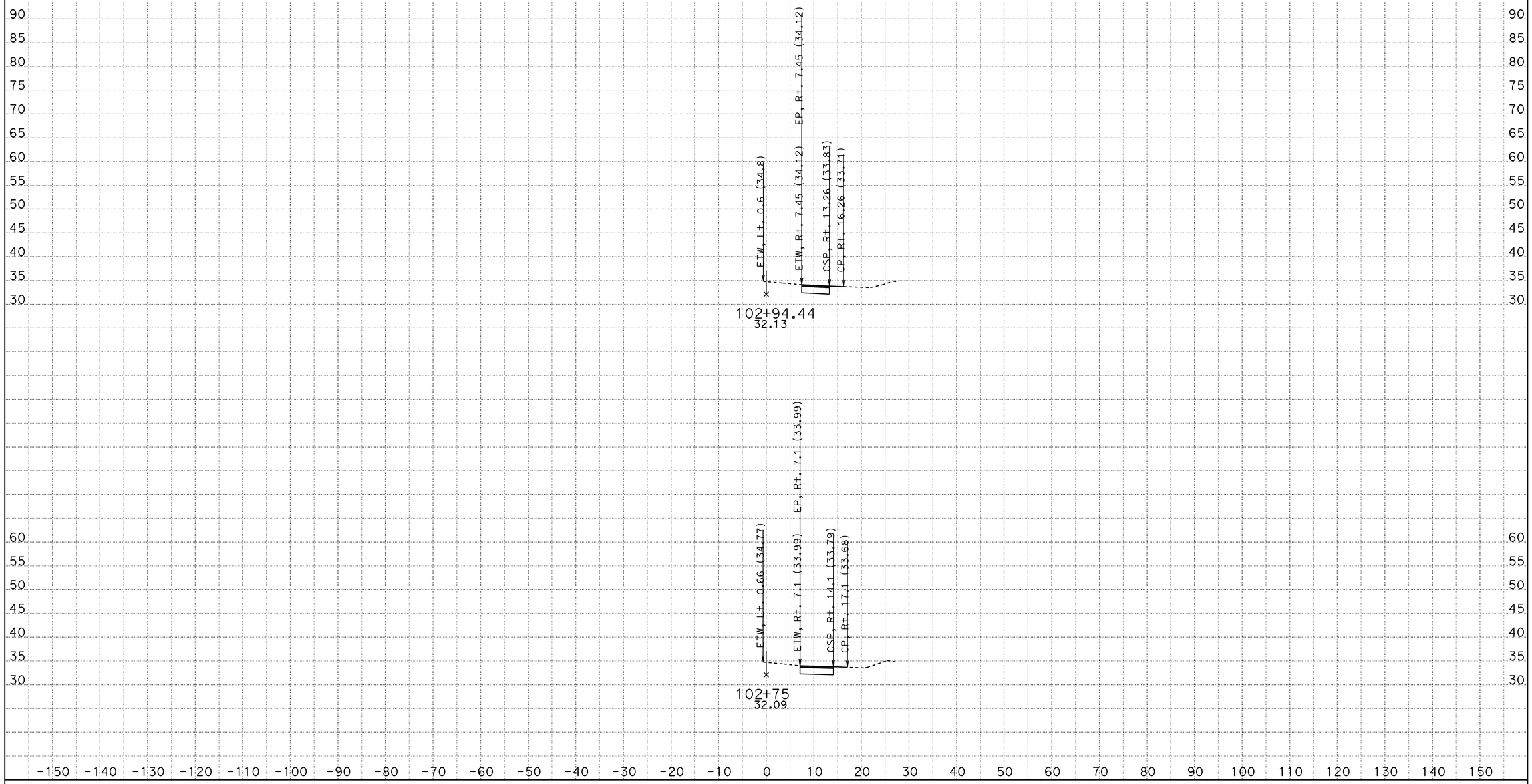

DATE: 3/12/2014

EA:10- 0W4301

SCALE: 1" = 10' Horiz.
1" = 10' Vert.

All Dimensions are US Survey Feet

HAMER2
CROSS SECTIONS

SHEET 7 OF 12

FOR EARTHWORK DEVELOPMENT ONLY



DATE: 3/12/2014
EA:10- 0W4301

SCALE: 1" = 10' Horiz.
1" = 10' Vert.

All Dimensions are US Survey Feet

HAMER2
CROSS SECTIONS
SHEET 8 OF 12

FOR EARTHWORK DEVELOPMENT ONLY

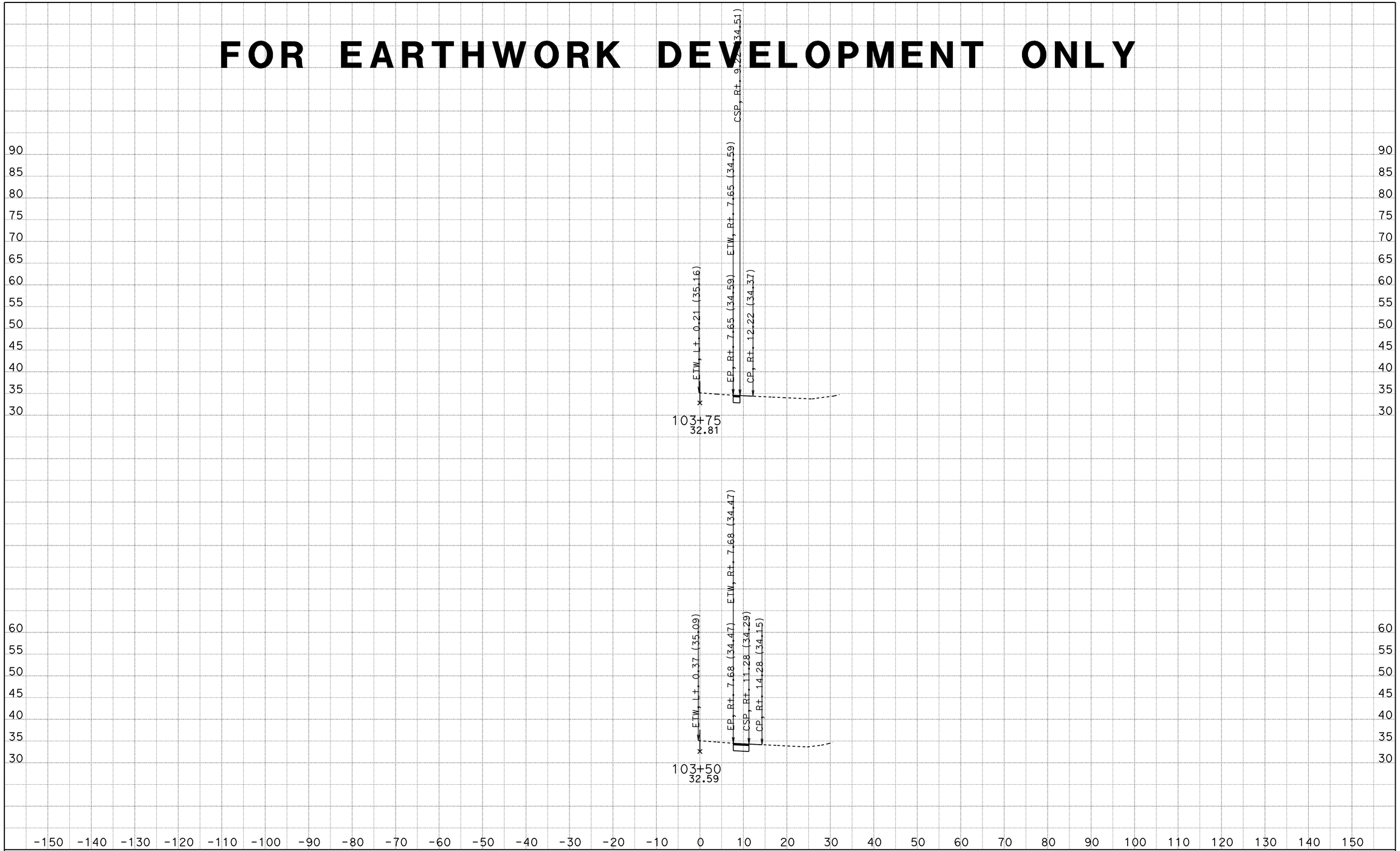

DATE: 3/12/2014
EA:10- 0W4301

SCALE: 1" = 10' Horiz.
1" = 10' Vert.

All Dimensions are US Survey Feet

HAMER2
CROSS SECTIONS
SHEET 9 OF 12

FOR EARTHWORK DEVELOPMENT ONLY

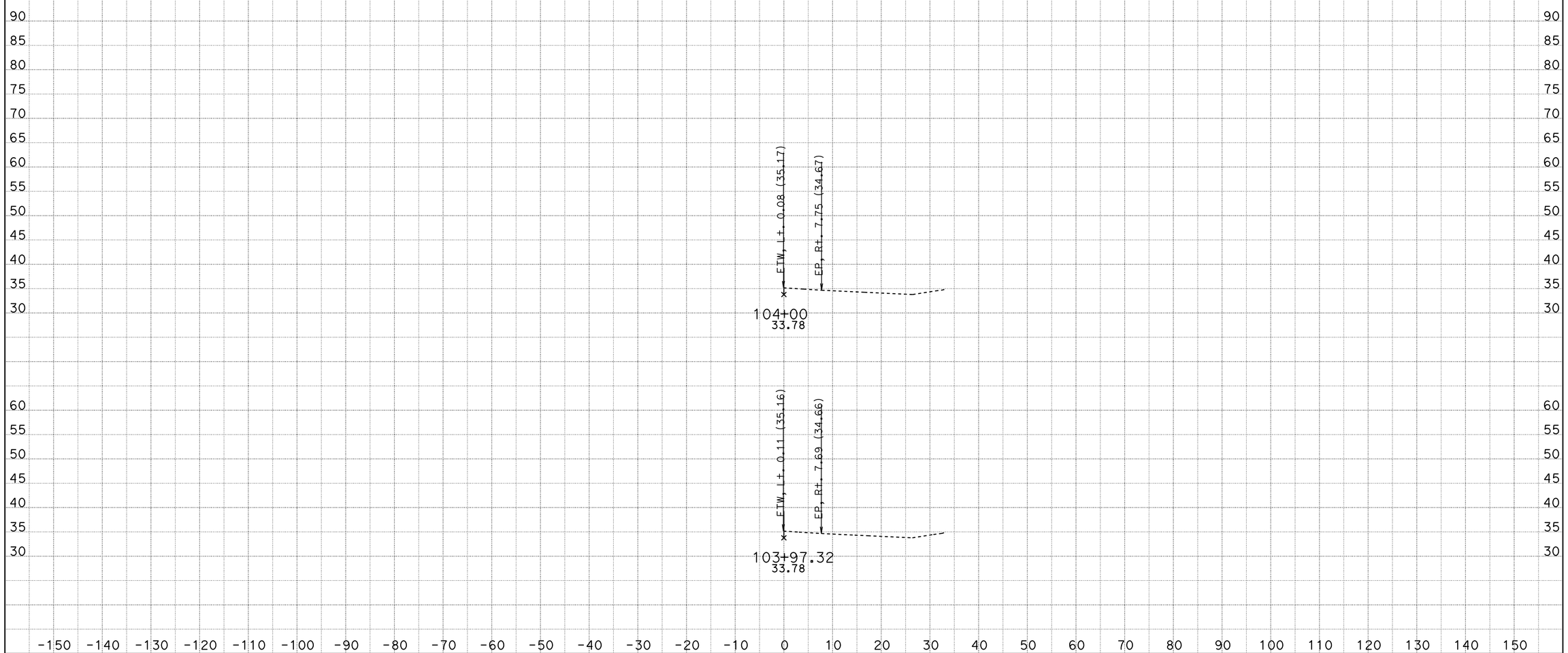

DATE: 3/12/2014
EA:10- OW4301

SCALE: 1" = 10' Horiz.
1" = 10' Vert.

All Dimensions are US Survey Feet

HAMER2
CROSS SECTIONS
SHEET 10 OF 12

FOR EARTHWORK DEVELOPMENT ONLY

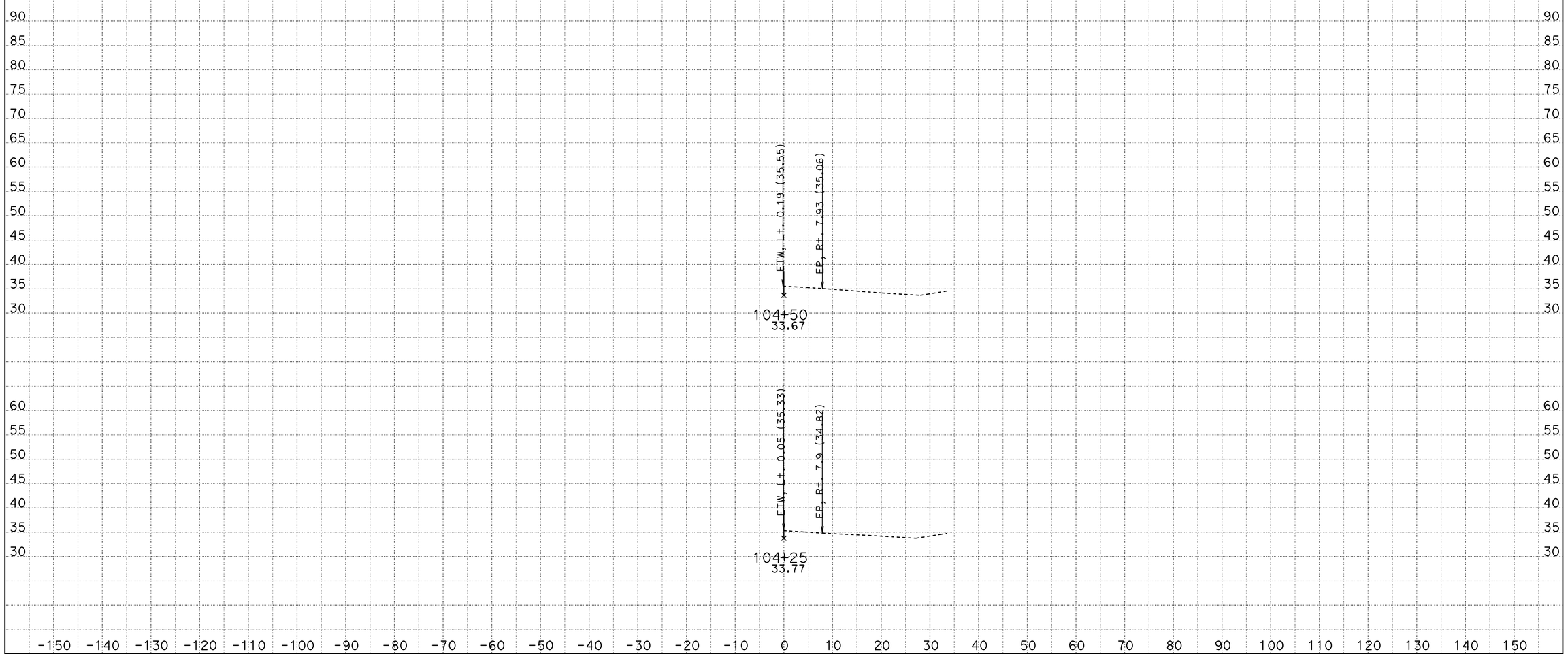

DATE: 3/12/2014

EA:10- OW4301

SCALE: 1" = 10' Horiz.
1" = 10' Vert.

All Dimensions are US Survey Feet

HAMER2
CROSS SECTIONS

SHEET 11 OF 12

FOR EARTHWORK DEVELOPMENT ONLY

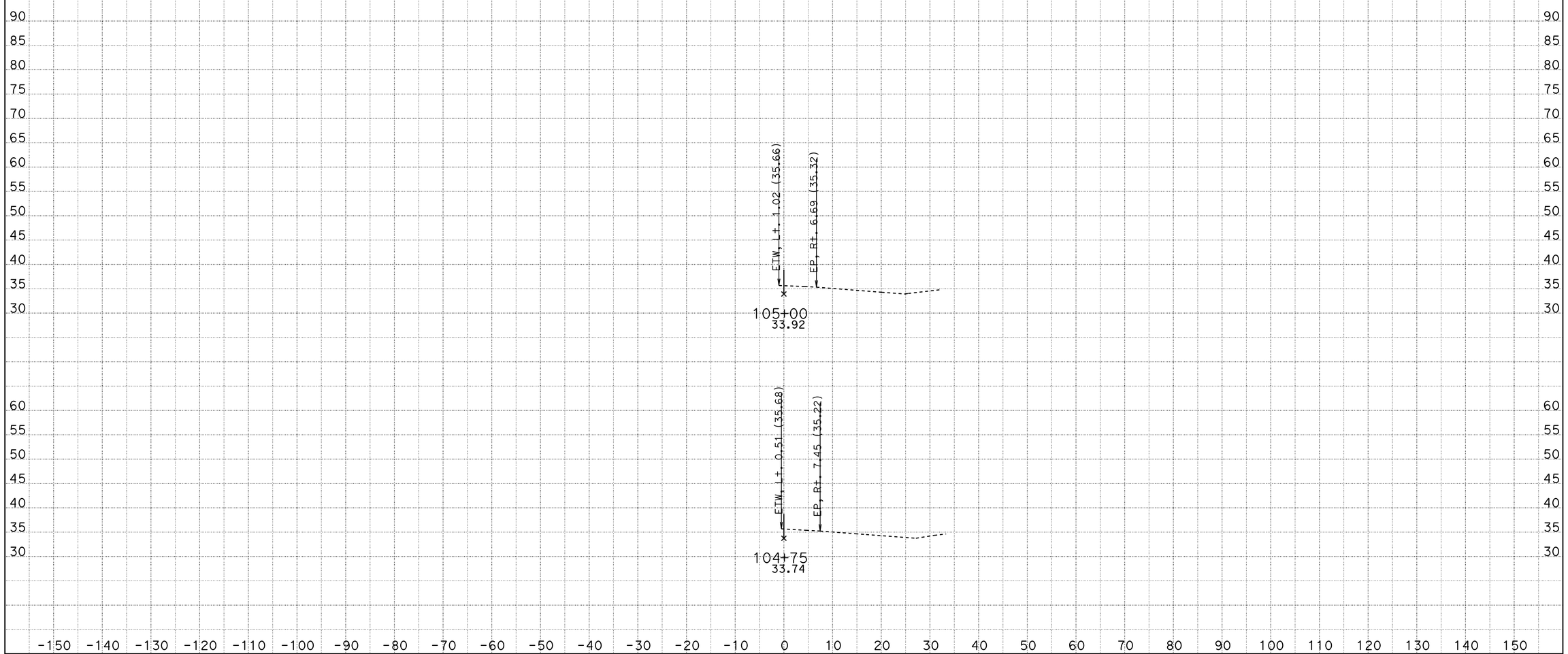

DATE: 3/12/2014

EA:10- OW4301

SCALE: 1" = 10' Horiz.
1" = 10' Vert.

All Dimensions are US Survey Feet

HAMER2
CROSS SECTIONS

SHEET 12 OF 12

DESIGN STUDY ONLY

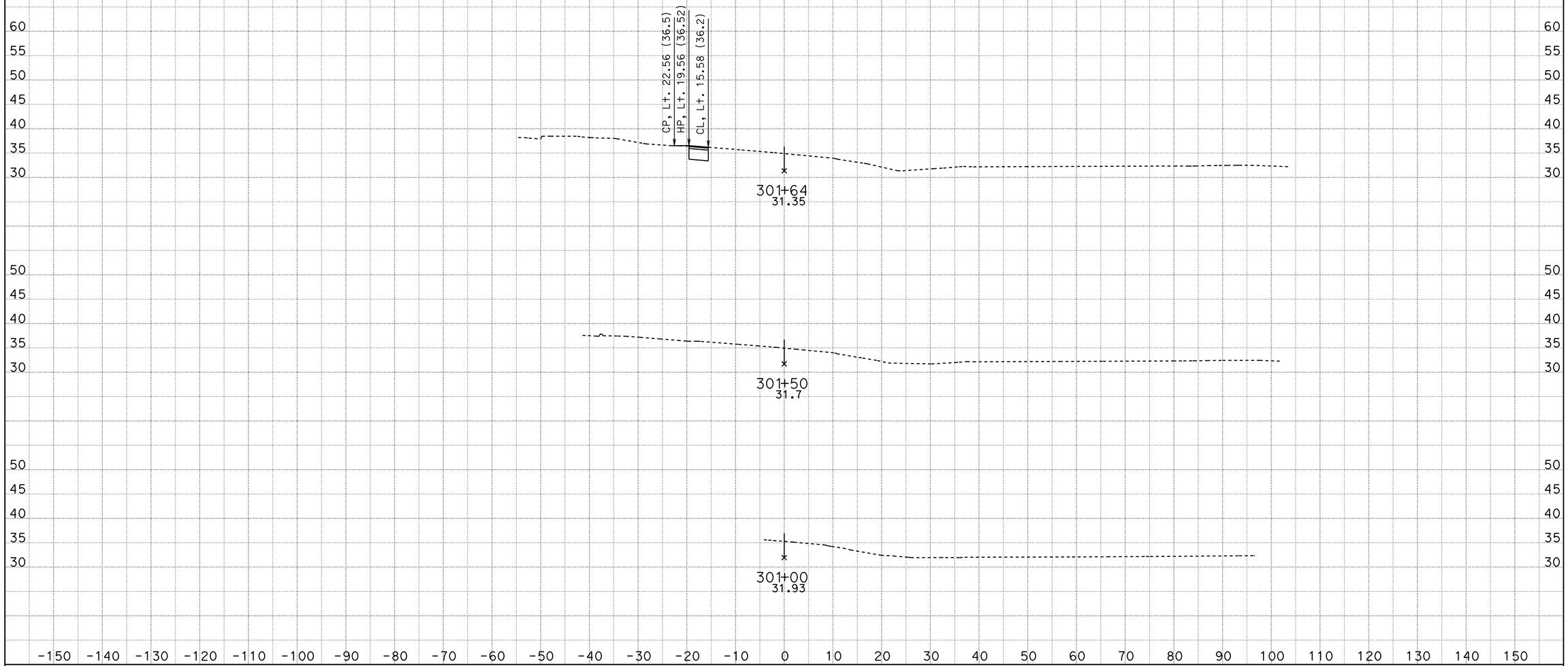

DATE: 4/9/2014

EA:10- 0W4301

SCALE: 1" = 10' Horiz.
1" = 10' Vert.

All Dimensions are US Survey Feet

WATER1
CROSS SECTIONS

SHEET 1 OF 12

DESIGN STUDY ONLY

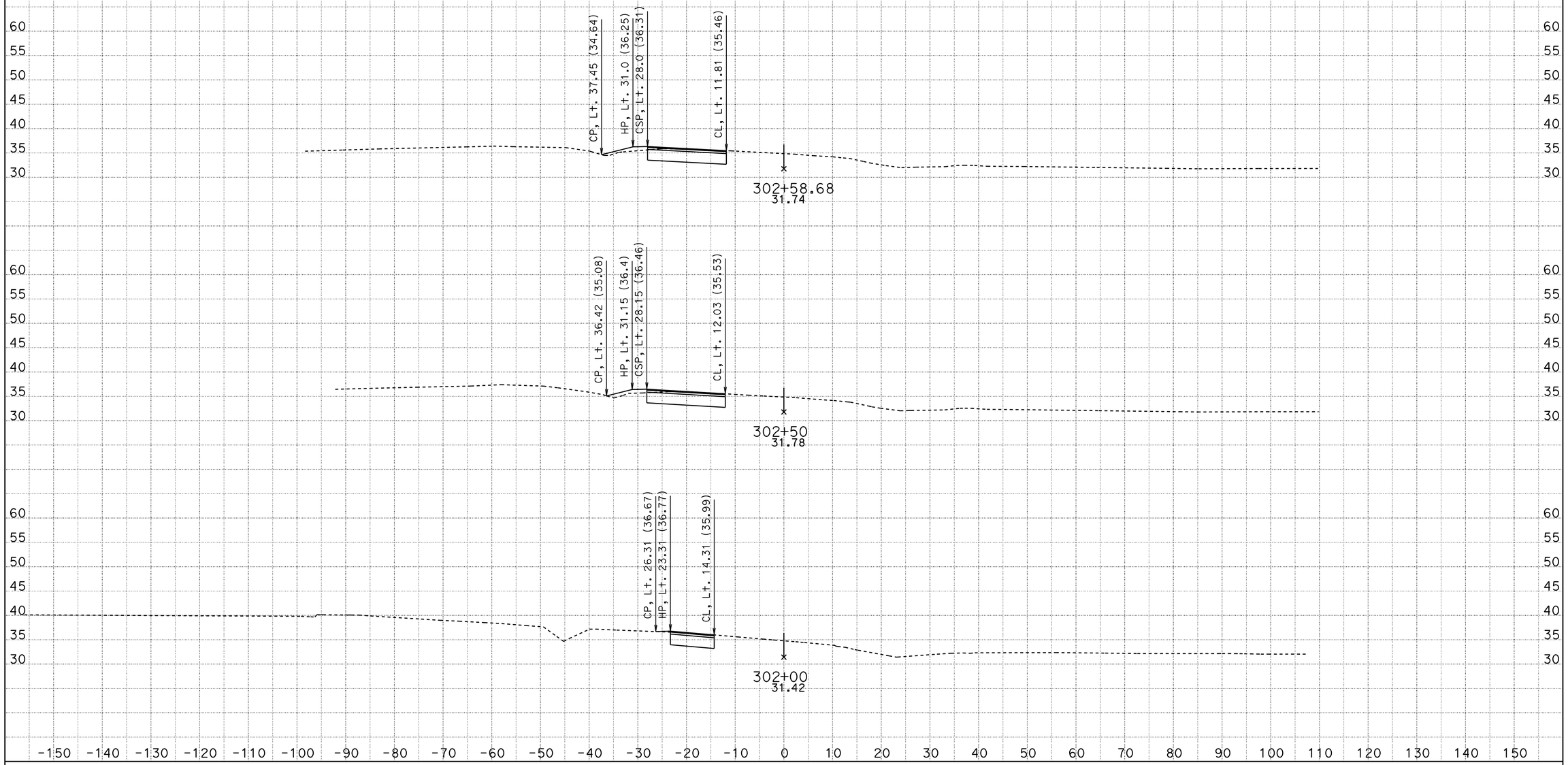

DATE: 4/9/2014
EA:10- OW4301

SCALE: 1" = 10' Horiz.
1" = 10' Vert.

All Dimensions are US Survey Feet

WATER1
CROSS SECTIONS
SHEET 2 OF 12

DESIGN STUDY ONLY

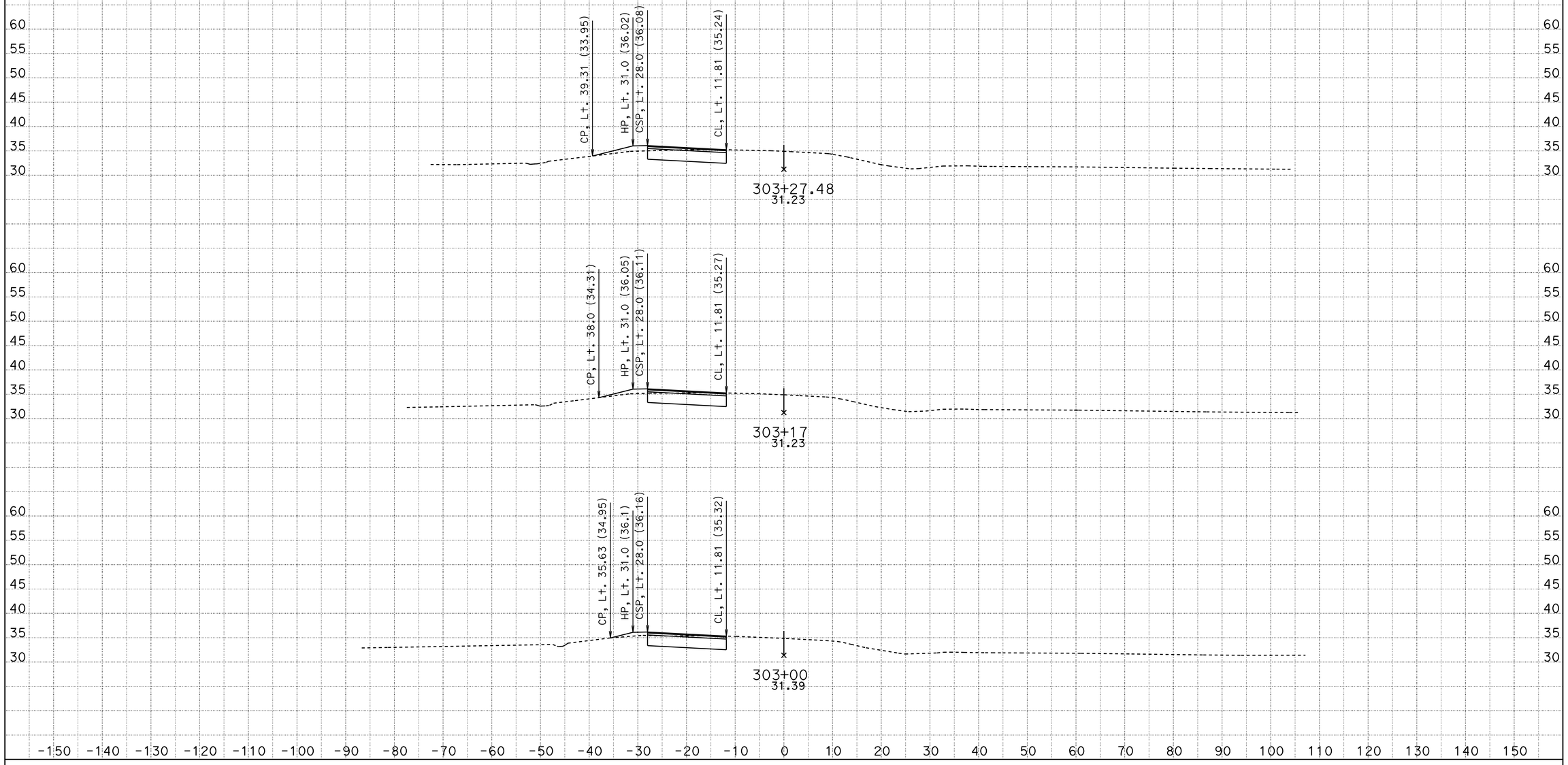

DATE: 4/9/2014
EA:10- OW4301

SCALE: 1" = 10' Horiz.
1" = 10' Vert.

All Dimensions are US Survey Feet

WATER1
CROSS SECTIONS
SHEET 3 OF 12

DESIGN STUDY ONLY

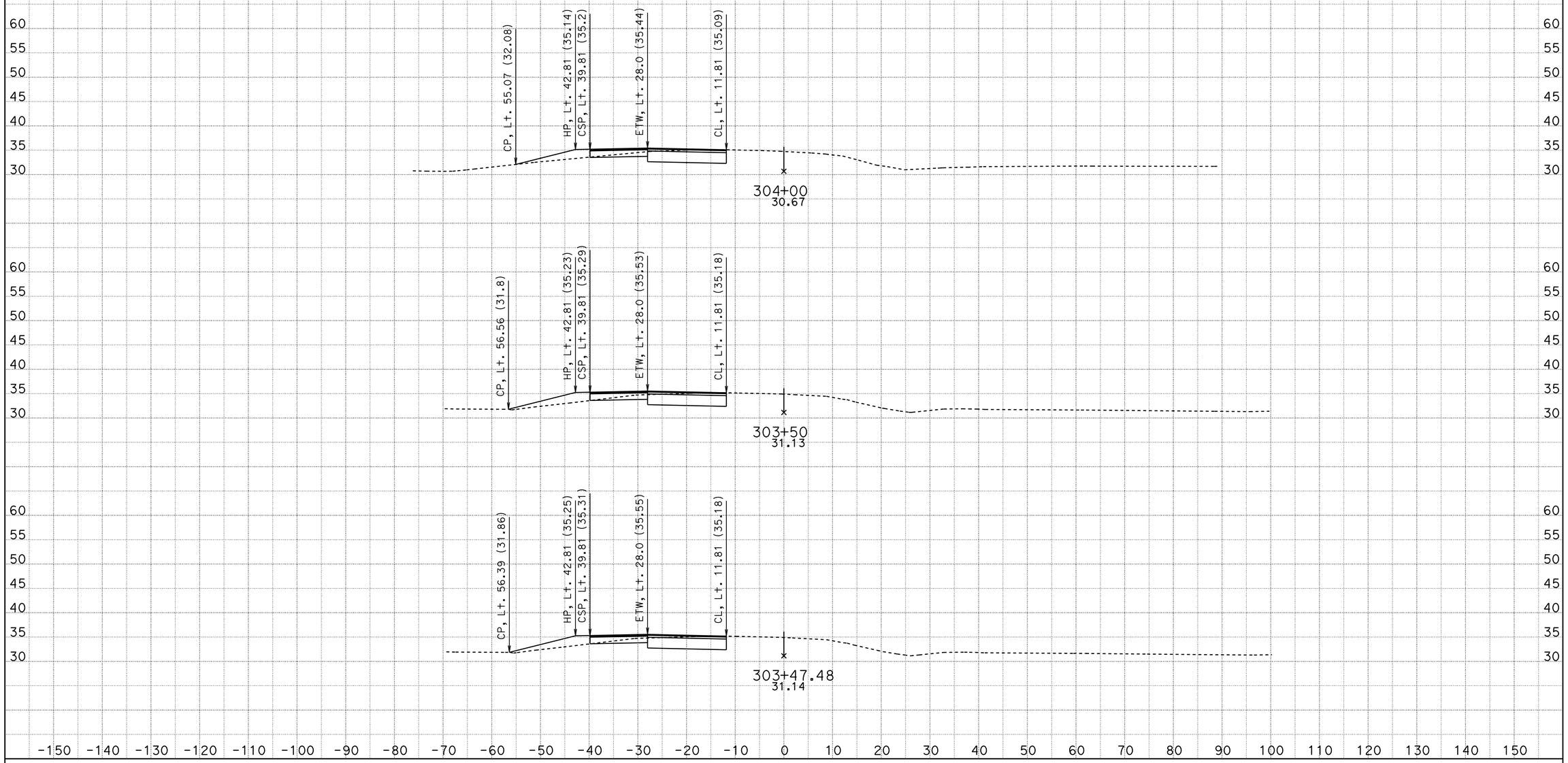

DATE: 4/9/2014

EA:10- 0W4301

SCALE: 1" = 10' Horiz.
1" = 10' Vert.

All Dimensions are US Survey Feet

WATER1
CROSS SECTIONS

SHEET 4 OF 12

DESIGN STUDY ONLY

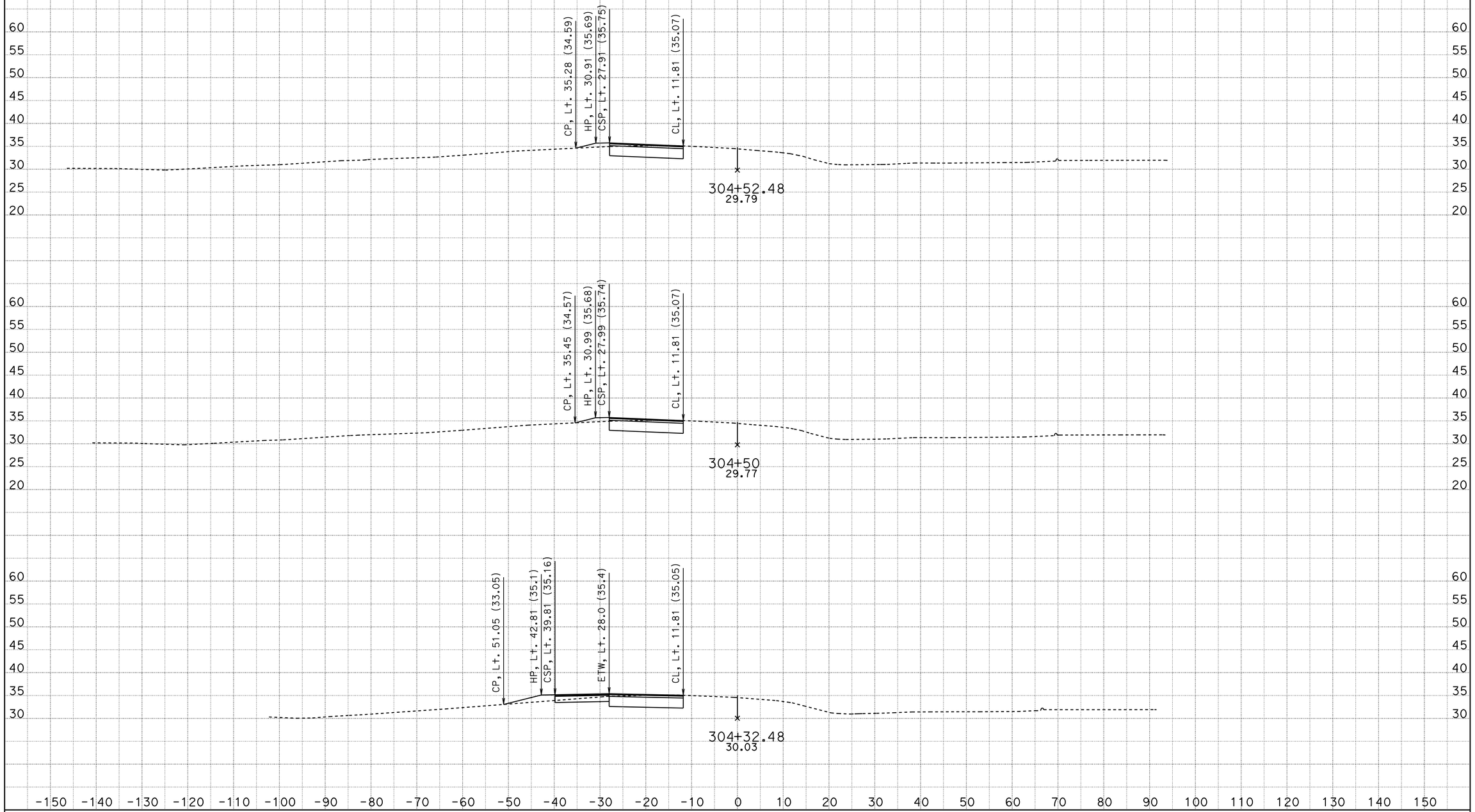

DATE: 4/9/2014
EA:10- OW4301

SCALE: 1" = 10' Horiz.
1" = 10' Vert.

All Dimensions are US Survey Feet

WATER1
CROSS SECTIONS
SHEET 5 OF 12

DESIGN STUDY ONLY

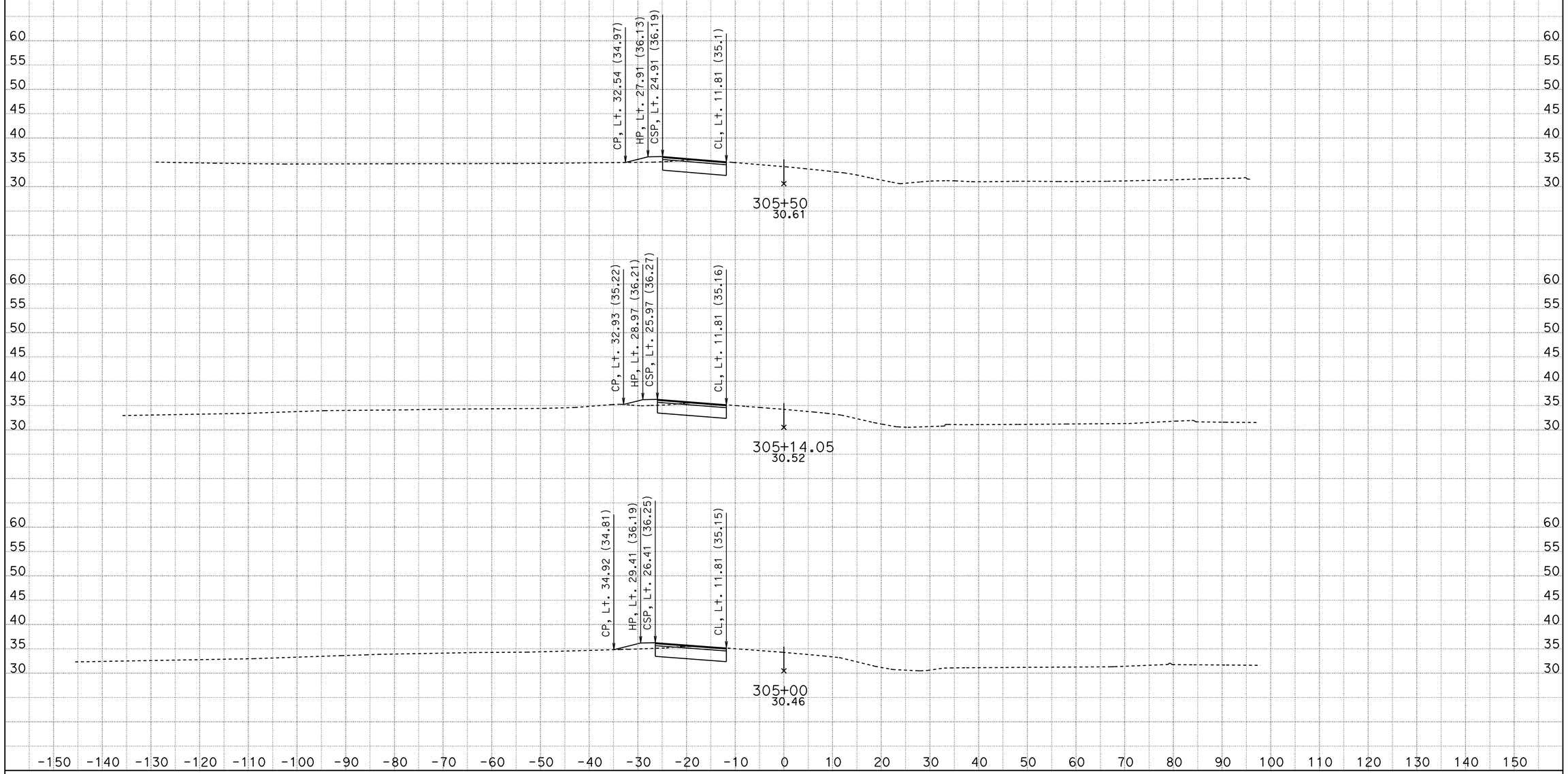

DATE: 4/9/2014

EA:10- 0W4301

SCALE: 1" = 10' Horiz.
1" = 10' Vert.

All Dimensions are US Survey Feet

WATER1
CROSS SECTIONS

SHEET 6 OF 12

DESIGN STUDY ONLY

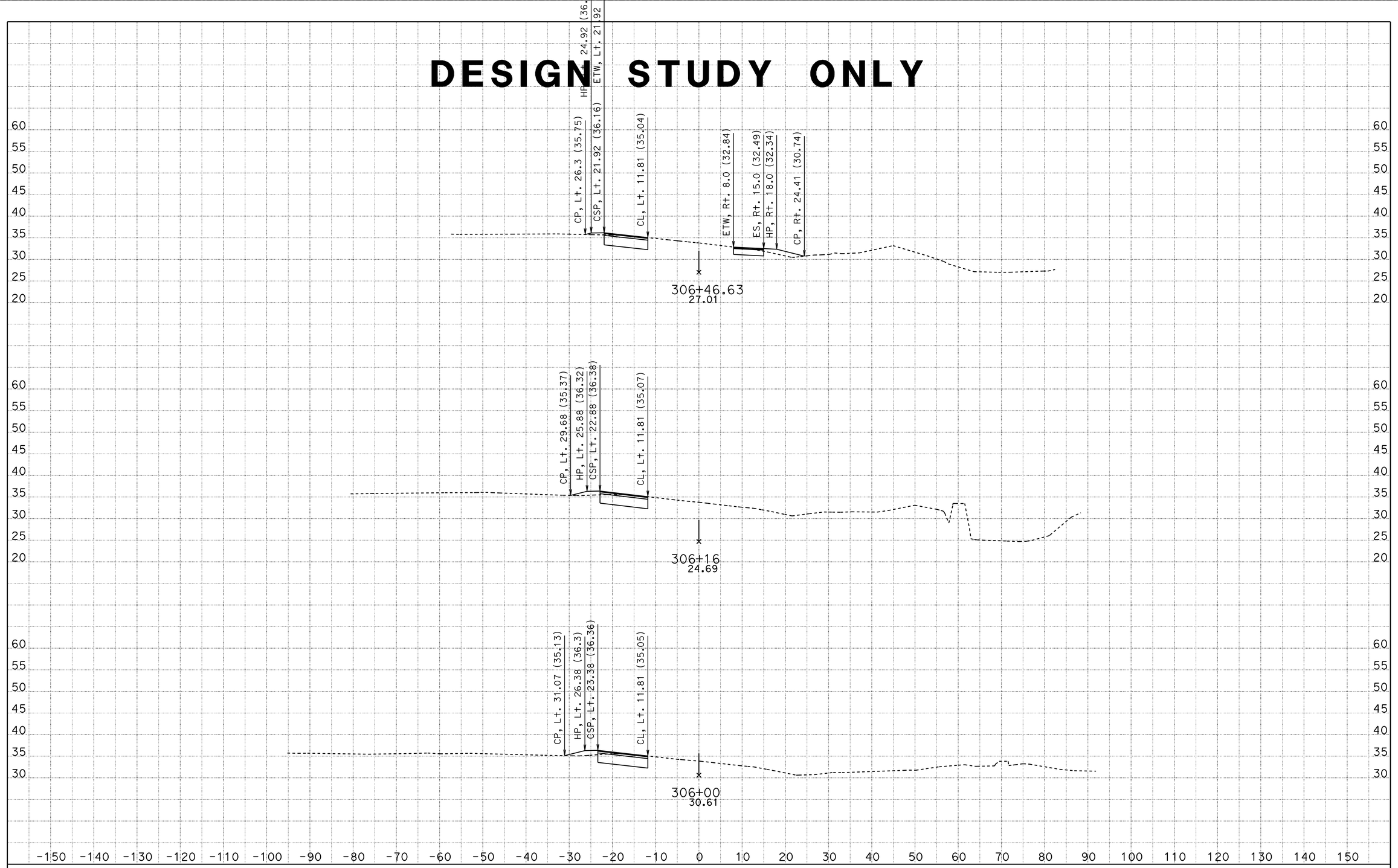

DATE: 4/9/2014

EA:10- 0W4301

SCALE: 1" = 10' Horiz.
1" = 10' Vert.

All Dimensions are US Survey Feet

WATER1
CROSS SECTIONS

SHEET 7 OF 12

DESIGN STUDY ONLY

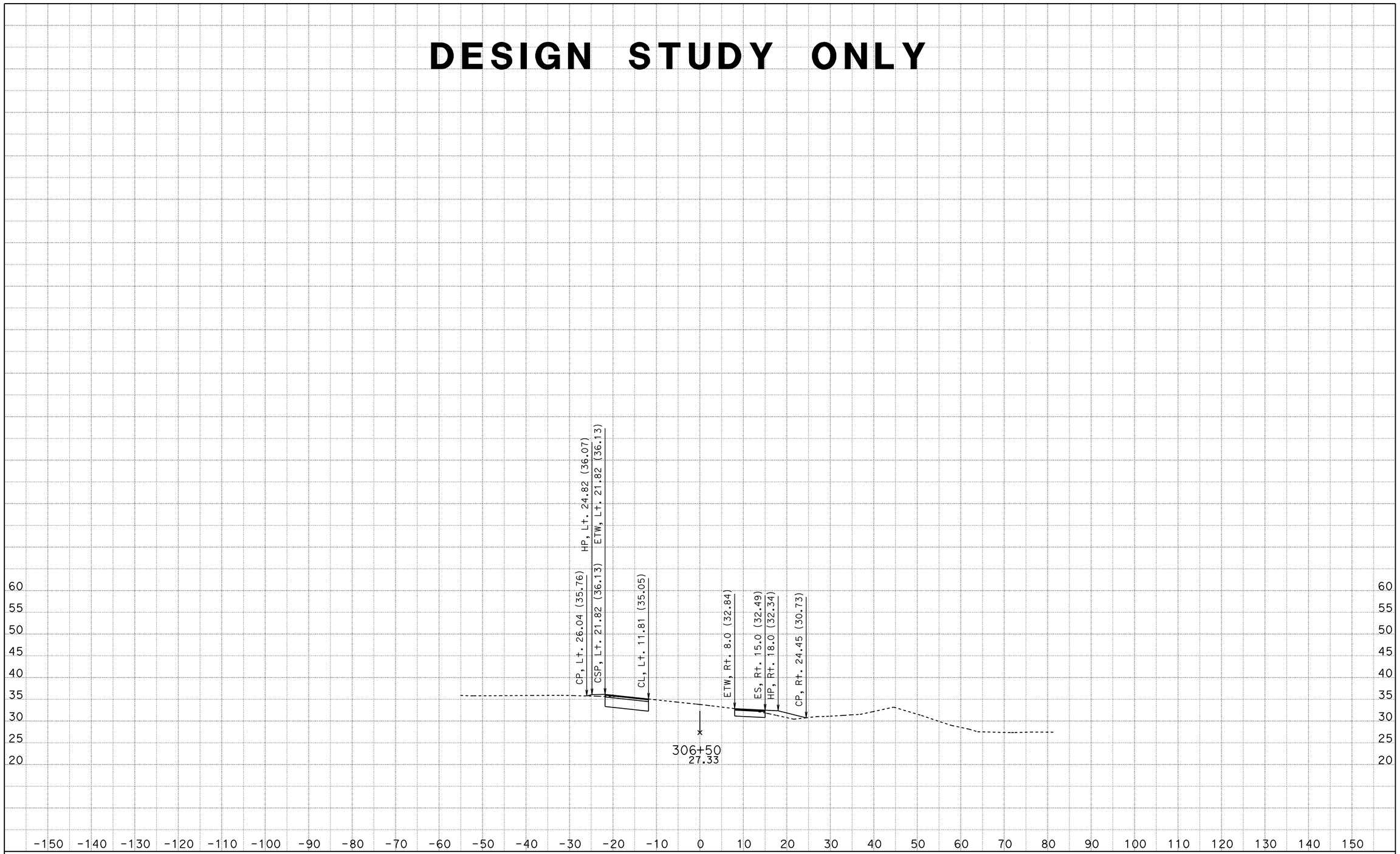

DATE: 4/9/2014
EA:10- OW4301

SCALE: 1" = 10' Horiz.
1" = 10' Vert.

All Dimensions are US Survey Feet

WATER1
CROSS SECTIONS
SHEET 8 OF 12

DESIGN STUDY ONLY

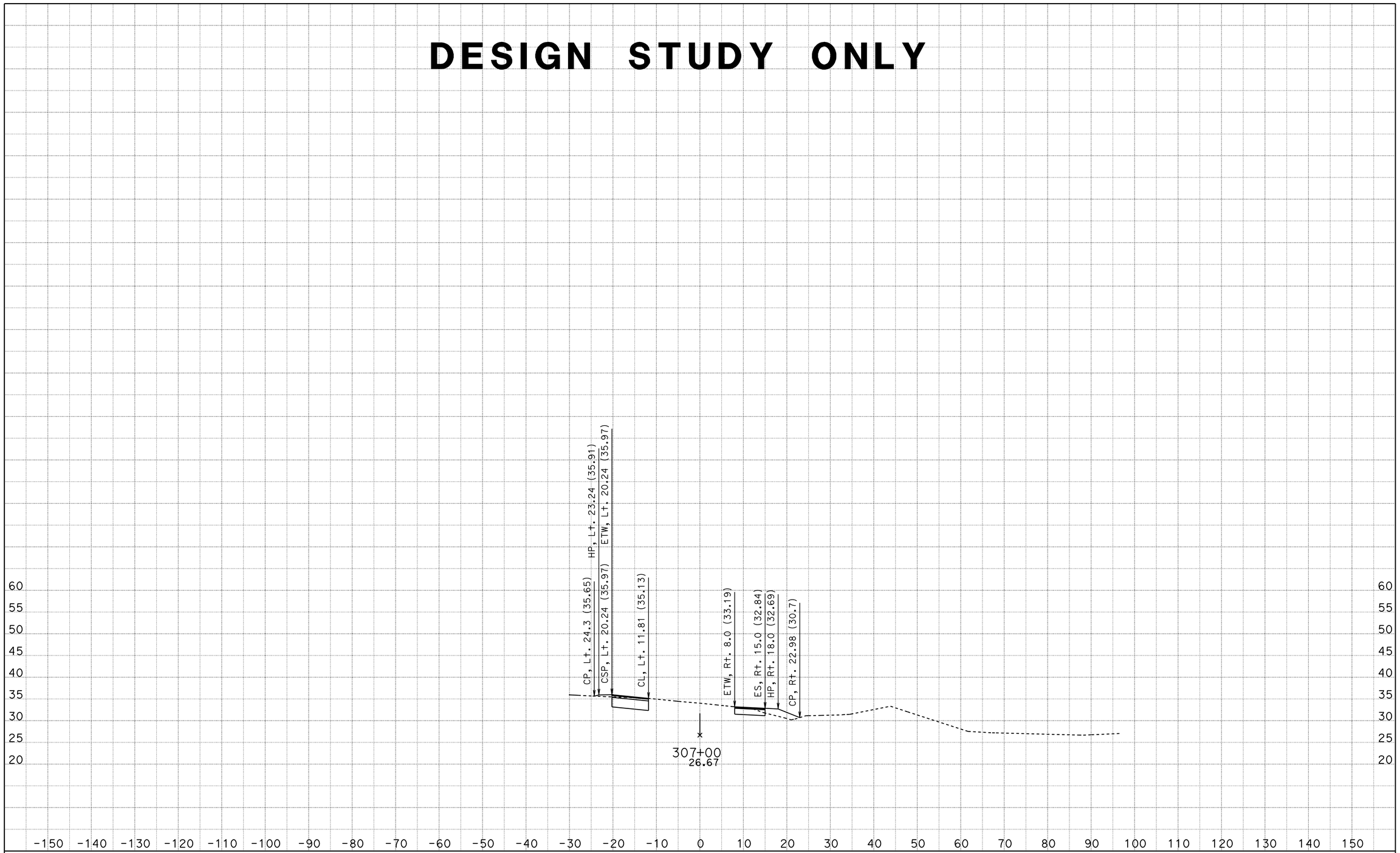

DATE: 4/9/2014
EA:10- OW4301

SCALE: 1" = 10' Horiz.
1" = 10' Vert.

All Dimensions are US Survey Feet

WATER1
CROSS SECTIONS
SHEET 9 OF 12

DESIGN STUDY ONLY

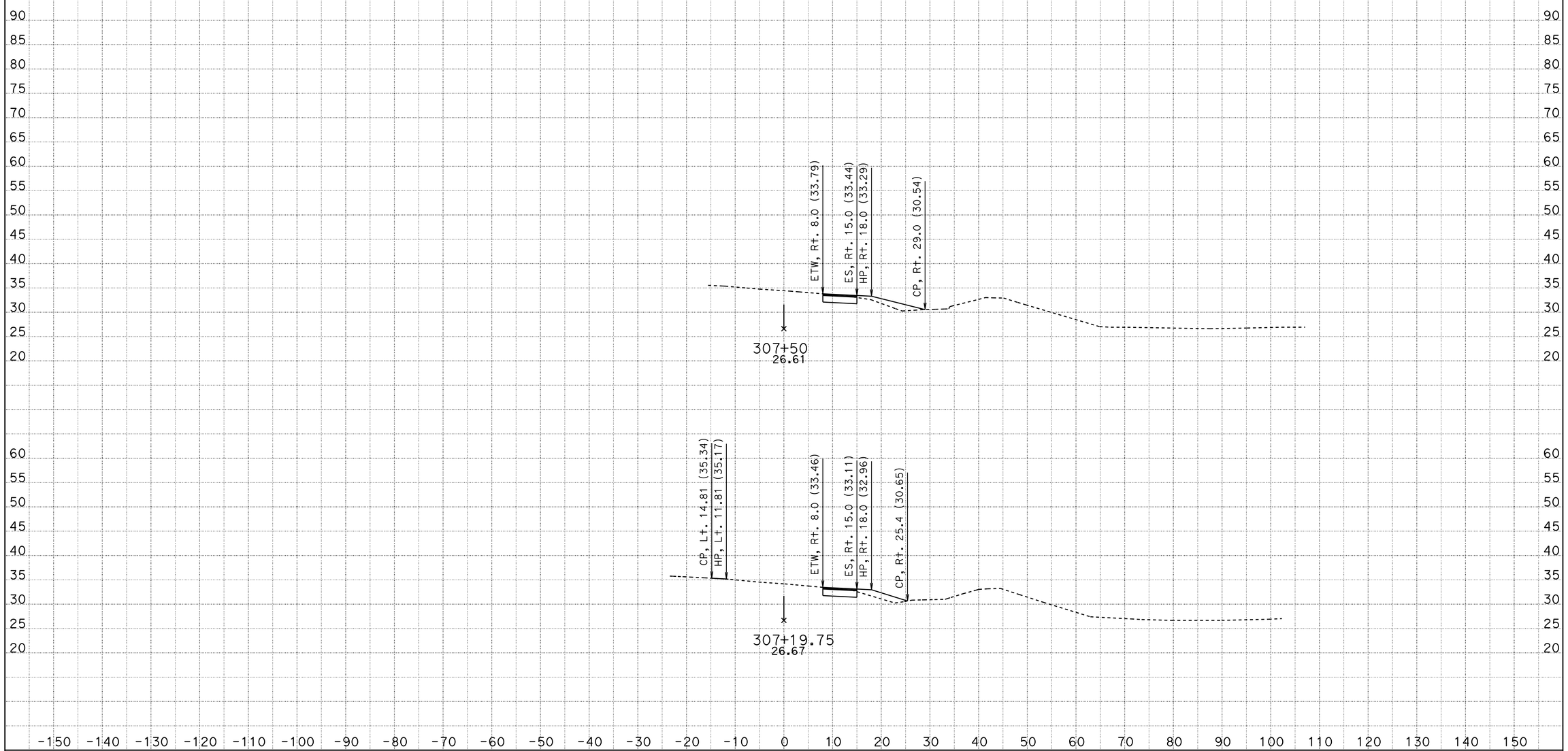

DATE: 4/9/2014
EA:10- 0W4301

SCALE: 1" = 10' Horiz.
1" = 10' Vert.

All Dimensions are US Survey Feet

WATER1
CROSS SECTIONS
SHEET 10 OF 12

DESIGN STUDY ONLY

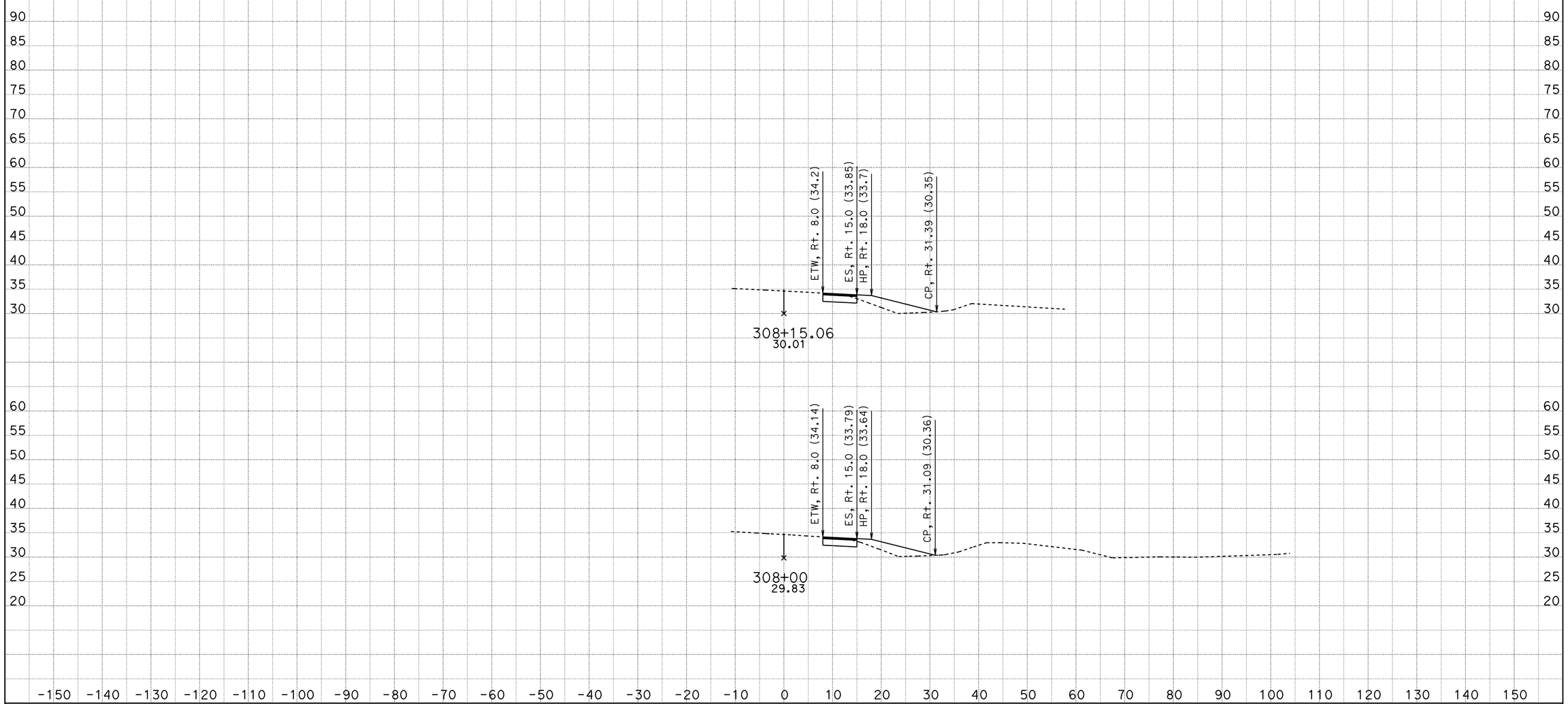

DATE: 4/9/2014
EA:10- OW4301

SCALE: 1" = 10' Horiz.
1" = 10' Vert.

All Dimensions are US Survey Feet

WATER1
CROSS SECTIONS

SHEET 11 OF 12

DESIGN STUDY ONLY

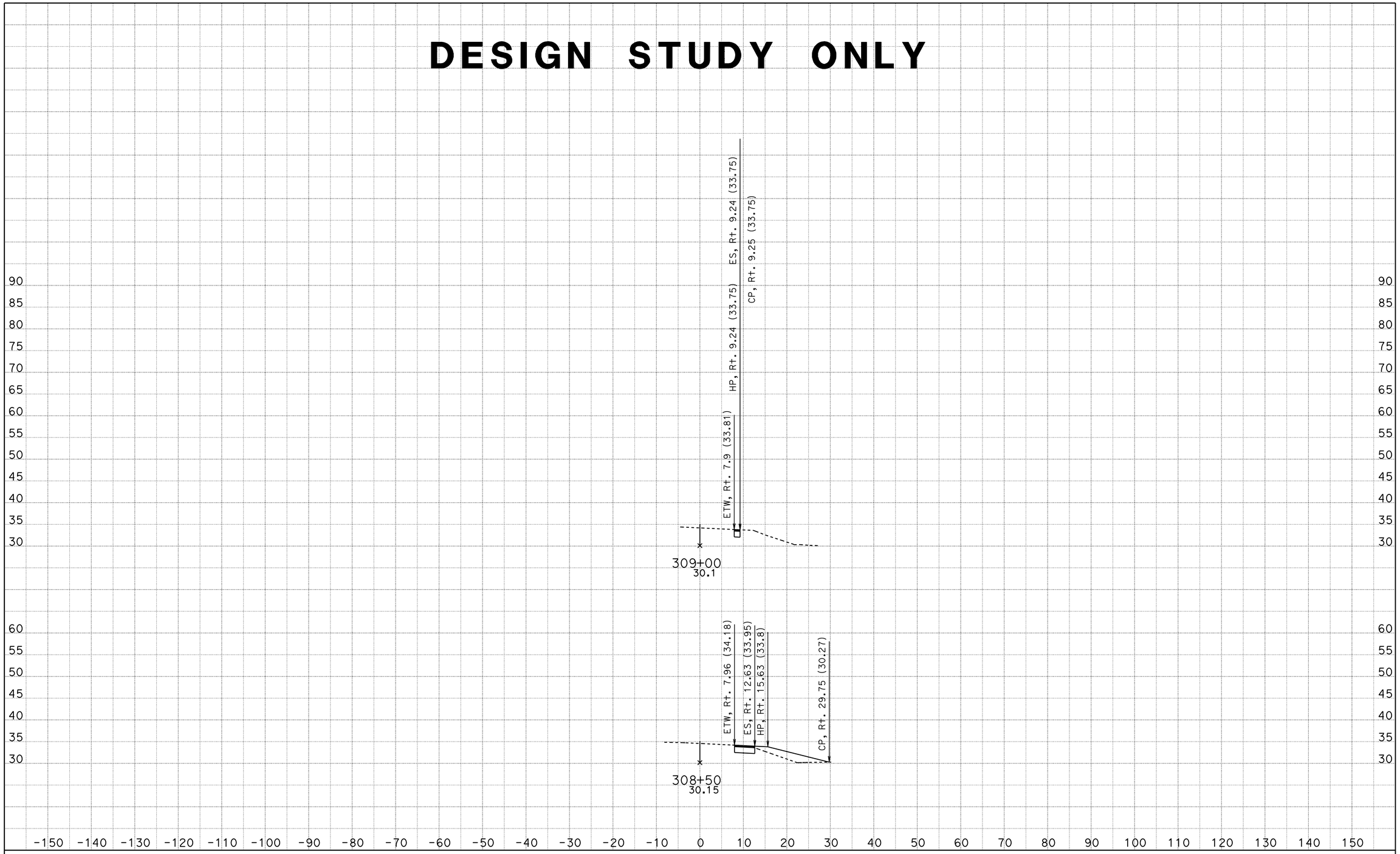

DATE: 4/9/2014

EA:10- 0W4301

SCALE: 1" = 10' Horiz.
1" = 10' Vert.

All Dimensions are US Survey Feet

WATER1
CROSS SECTIONS

SHEET 12 OF 12