FOR EARTHWORK DEVELOPMENT ONLY

All Dimensions are U.S. Survey Feet

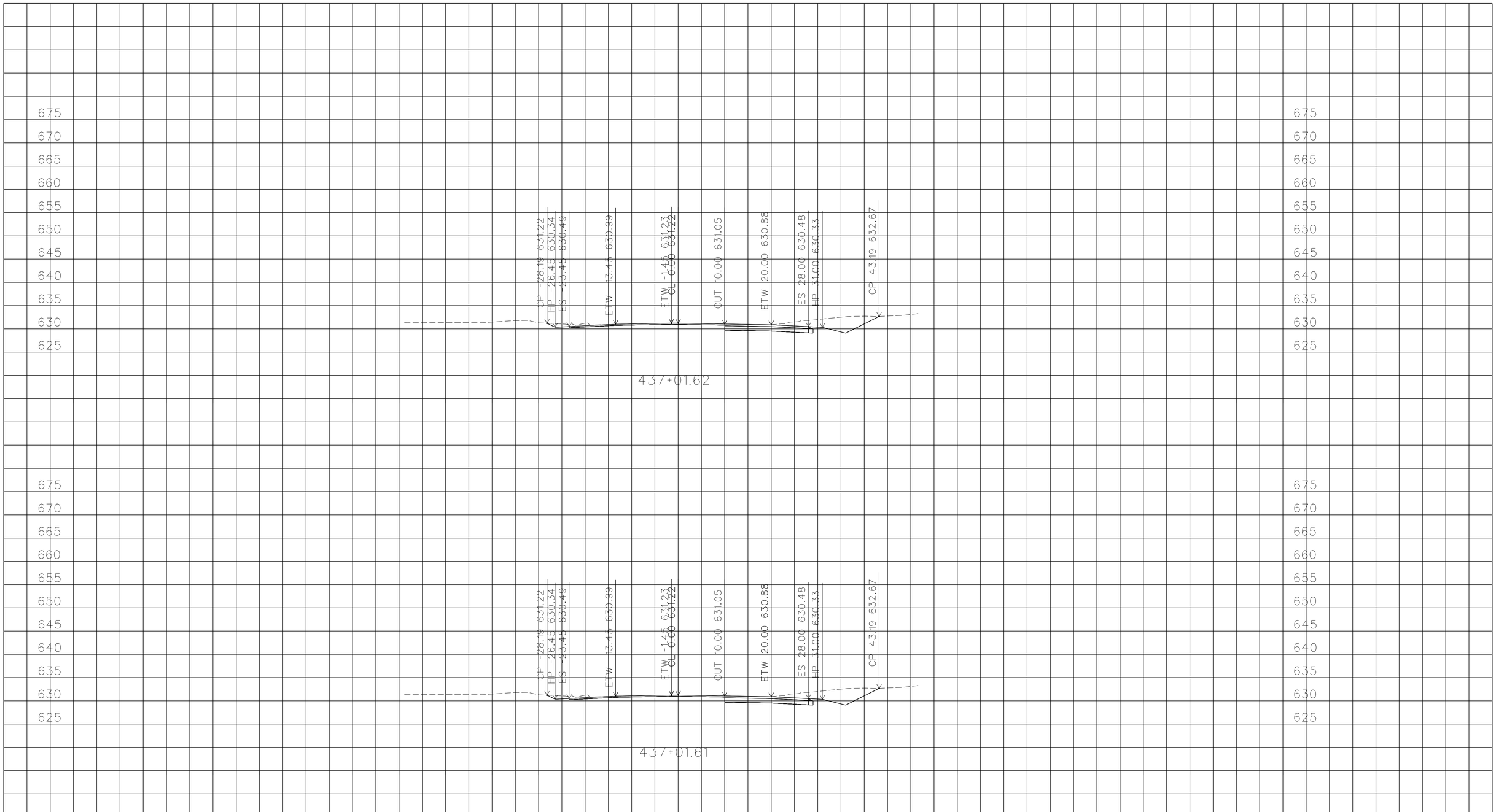

PLOTTED DATE: 05-FEB-2016

SCALE: 1"=10' Horiz.
1"=10' Vert.

CREATED BY: s115510

CONTRACT: EA10-0V620

DIST/CO/RTE/PM: 10/Cal/26/8.3-8.6

PROJECT ID:1000020114

ALIGNMENT "A"

CROSS SECTIONS

South_A_CorrDGN.dwg - 20-Jan-16 10:56 AM

FOR EARTHWORK DEVELOPMENT ONLY

All Dimensions are U.S. Survey Feet



PLOTTED DATE: 05-FEB-2016

SCALE: 1"=10' Horiz.
1"=10' Vert.

CREATED BY: s115510

CONTRACT: EA10-0V620

DIST/CO/RTE/PM: 10/Cal/26/8.3-8.6

PROJECT ID:1000020114

ALIGNMENT "A"

CROSS SECTIONS

South_A_CorrDGN.dwg - 20-Jan-16 10:56 AM

FOR EARTHWORK DEVELOPMENT ONLY

All Dimensions are U.S. Survey Feet



PLOTTED DATE: 05-FEB-2016

SCALE: 1"=10' Horiz.
1"=10' Vert.

CREATED BY: s115510

CONTRACT: EA10-0V620

DIST/CO/RTE/PM: 10/Cal/26/8.3-8.6

PROJECT ID: 1000020114

ALIGNMENT "A"

CROSS SECTIONS

South_A_CorrDGN.dwg - 20-Jan-16 10:56 AM

FOR EARTHWORK DEVELOPMENT ONLY

All Dimensions are U.S. Survey Feet



PLOTTED DATE: 05-FEB-2016

SCALE: 1"=10' Horiz.
1"=10' Vert.

CREATED BY: s115510

CONTRACT: EA10-0V620

DIST/CO/RTE/PM: 10/Cal/26/8.3-8.6

PROJECT ID: 1000020114

ALIGNMENT "A"

CROSS SECTIONS

South_A_CorrDGN.dwg - 20-Jan-16 10:56 AM

FOR EARTHWORK DEVELOPMENT ONLY

All Dimensions are U.S. Survey Feet



PLOTTED DATE: 05-FEB-2016

SCALE: 1"=10' Horiz.
1"=10' Vert.

CREATED BY: s115510

CONTRACT: EA10-0V620

DIST/CO/RTE/PM: 10/Cal/26/8.3-8.6

PROJECT ID: 1000020114

ALIGNMENT "A"

CROSS SECTIONS

South_A_CorrDGN.dwg - 20-Jan-16 10:56 AM

FOR EARTHWORK DEVELOPMENT ONLY

All Dimensions are U.S. Survey Feet

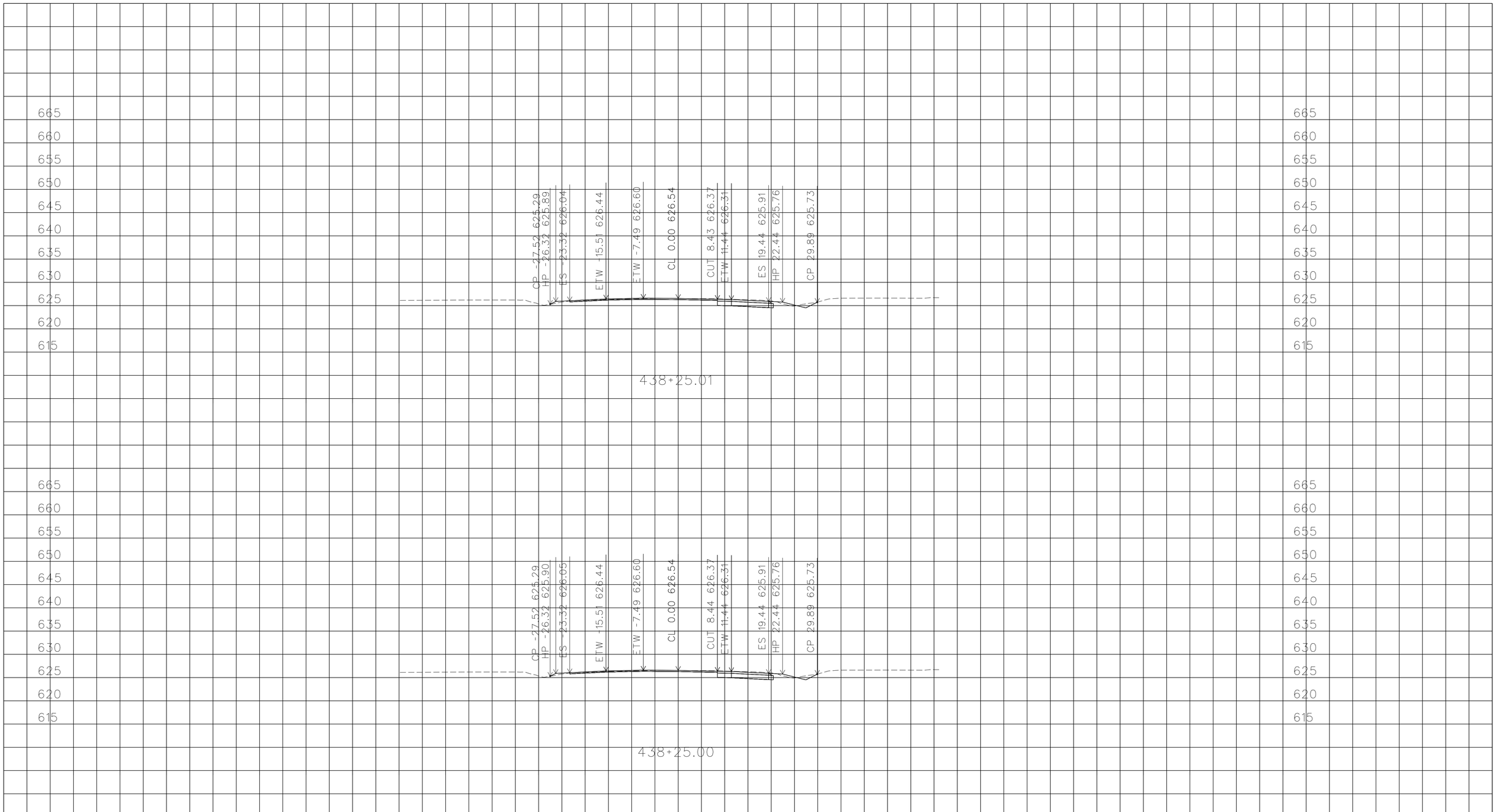

PLOTTED DATE: 05-FEB-2016

SCALE: 1"=10' Horiz.
1"=10' Vert.

CREATED BY: s115510

CONTRACT: EA10-0V620

DIST/CO/RTE/PM: 10/Cal/26/8.3-8.6

PROJECT ID: 1000020114

ALIGNMENT "A"

CROSS SECTIONS

South_A_CorrDGN.dwg - 20-Jan-16 10:56 AM

FOR EARTHWORK DEVELOPMENT ONLY

All Dimensions are U.S. Survey Feet



PLOTTED DATE: 05-FEB-2016

SCALE: 1"=10' Horiz.
1"=10' Vert.

CREATED BY: s115510

CONTRACT: EA10-0V620

DIST/CO/RTE/PM: 10/Cal/26/8.3-8.6

PROJECT ID:1000020114

ALIGNMENT "A"

CROSS SECTIONS

South_A_CorrDGN.dwg - 20-Jan-16 10:56 AM

FOR EARTHWORK DEVELOPMENT ONLY

All Dimensions are U.S. Survey Feet



PLOTTED DATE: 05-FEB-2016

SCALE: 1"=10' Horiz.
1"=10' Vert.

CREATED BY: s115510

CONTRACT: EA10-0V620

DIST/CO/RTE/PM: 10/Cal/26/8.3-8.6

PROJECT ID:1000020114

ALIGNMENT "A"

CROSS SECTIONS

South_A_CorrDGN.dwg - 20-Jan-16 10:56 AM

FOR EARTHWORK DEVELOPMENT ONLY

All Dimensions are U.S. Survey Feet

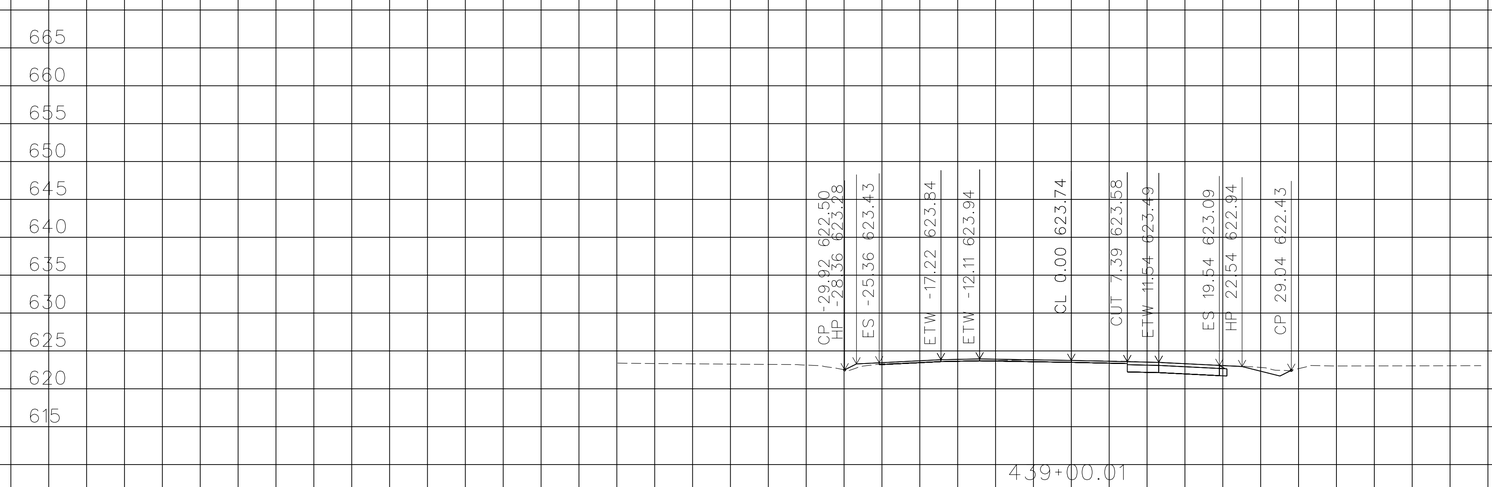

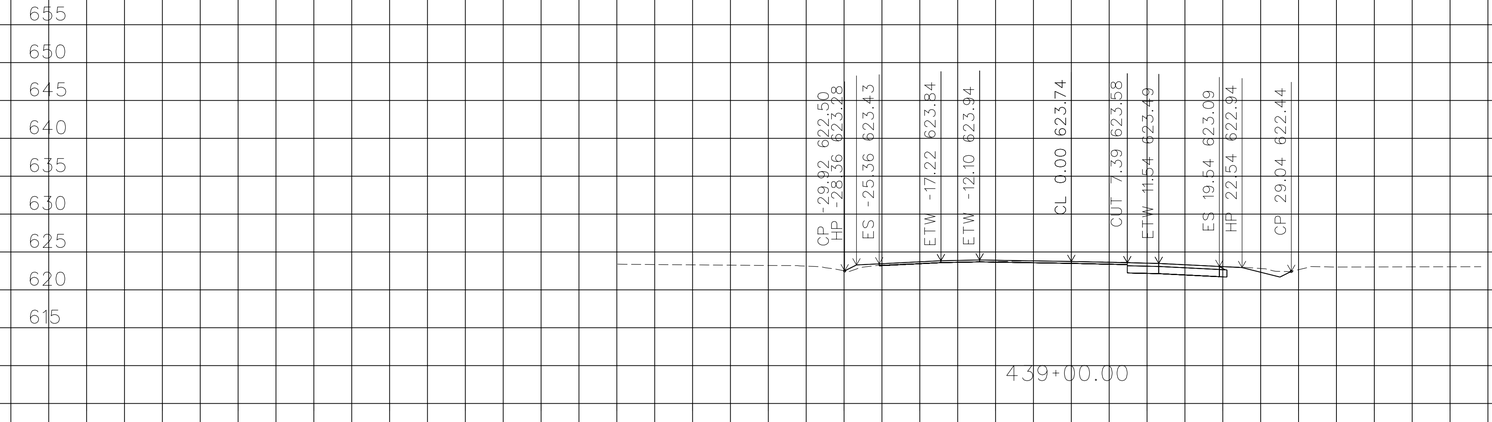

PLOTTED DATE: 05-FEB-2016

SCALE: 1"=10' Horiz.
1"=10' Vert.

CREATED BY: s115510

CONTRACT: EA10-0V620

DIST/CO/RTE/PM: 10/Cal/26/8.3-8.6

PROJECT ID: 1000020114

ALIGNMENT "A"

CROSS SECTIONS

South_A_CorrDGN.dwg - 20-Jan-16 10:56 AM

FOR EARTHWORK DEVELOPMENT ONLY

All Dimensions are U.S. Survey Feet



PLOTTED DATE: 05-FEB-2016

SCALE: 1"=10' Horiz.
1"=10' Vert.

CREATED BY: s115510

CONTRACT: EA10-0V620

DIST/CO/RTE/PM: 10/Cal/26/8.3-8.6

PROJECT ID: 1000020114

ALIGNMENT "A"

CROSS SECTIONS

South_A_CorrDGN.dwg - 20-Jan-16 10:56 AM

FOR EARTHWORK DEVELOPMENT ONLY

All Dimensions are U.S. Survey Feet



PLOTTED DATE: 05-FEB-2016

SCALE: 1"=10' Horiz.
1"=10' Vert.

CREATED BY: s115510

CONTRACT: EA10-0V620
DIST/CO/RTE/PM: 10/Cal/26/8.3-8.6
PROJECT ID:1000020114

ALIGNMENT "A"
CROSS SECTIONS
11 OF 67

South_A_CorrDGN.dwg - 20-Jan-16 10:56 AM

FOR EARTHWORK DEVELOPMENT ONLY

All Dimensions are U.S. Survey Feet

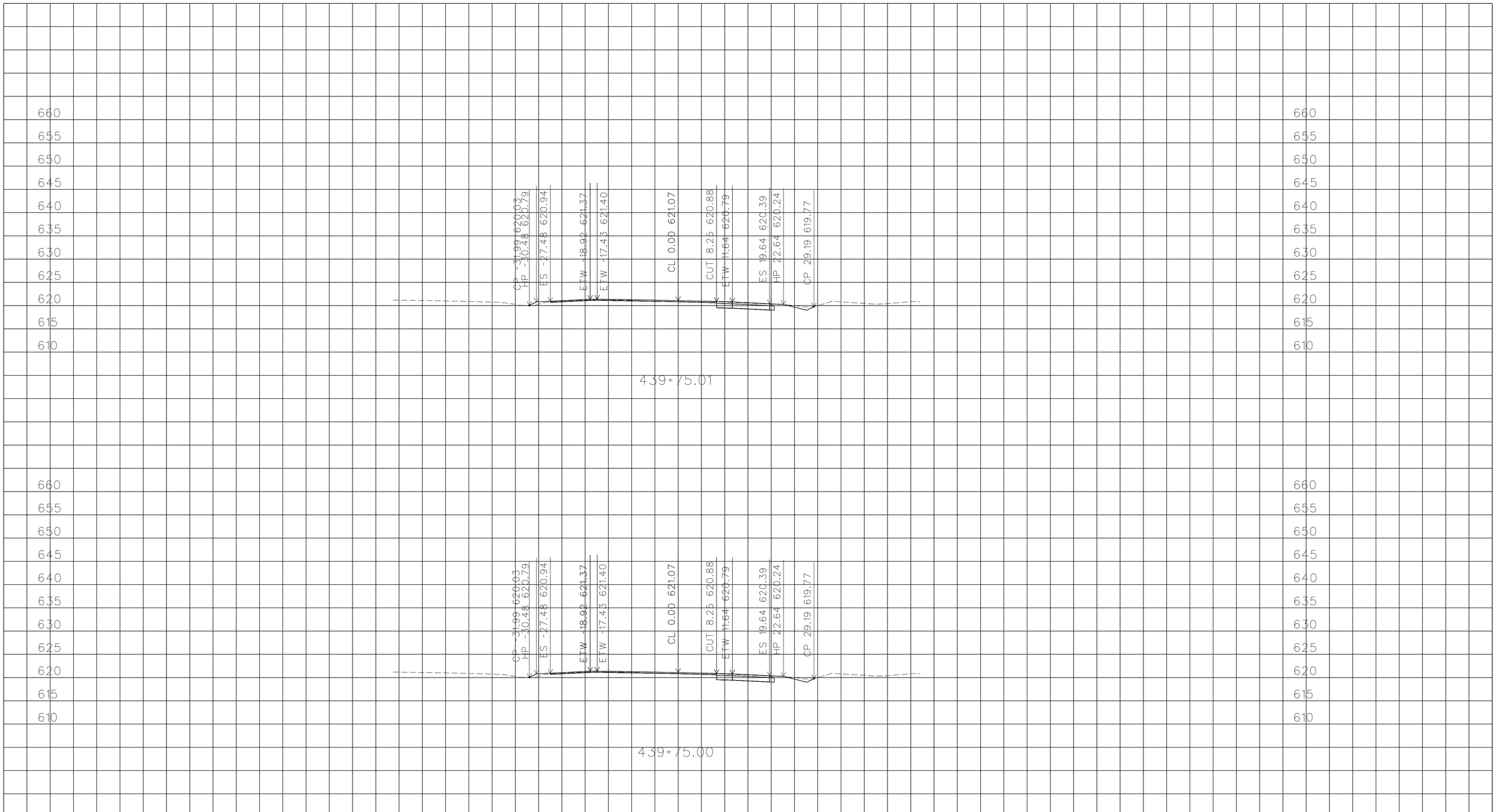

PLOTTED DATE: 05-FEB-2016

SCALE: 1"=10' Horiz.
1"=10' Vert.

CREATED BY: s115510

CONTRACT: EA10-0V620

DIST/CO/RTE/PM: 10/Cal/26/8.3-8.6

PROJECT ID:1000020114

ALIGNMENT "A"

CROSS SECTIONS

South_A_CorrDGN.dwg - 20-Jan-16 10:56 AM

FOR EARTHWORK DEVELOPMENT ONLY

All Dimensions are U.S. Survey Feet



PLOTTED DATE: 05-FEB-2016

SCALE: 1"=10' Horiz.
1"=10' Vert.

CREATED BY: s115510

CONTRACT: EA10-0V620

DIST/CO/RTE/PM: 10/Cal/26/8.3-8.6

PROJECT ID: 1000020114

ALIGNMENT "A"

CROSS SECTIONS

South_A_CorrDGN.dwg - 20-Jan-16 10:56 AM

FOR EARTHWORK DEVELOPMENT ONLY

All Dimensions are U.S. Survey Feet

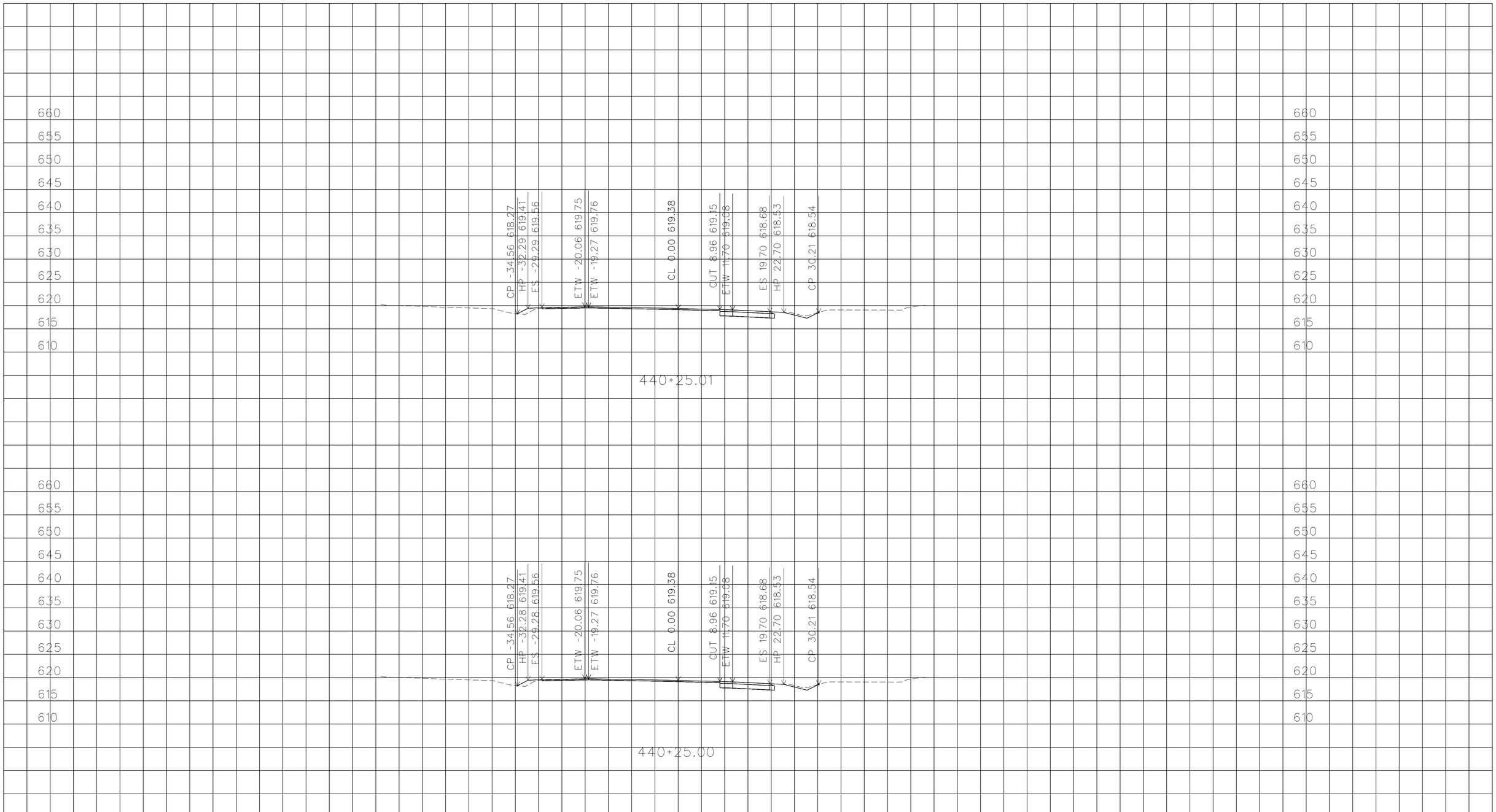

PLOTTED DATE: 05-FEB-2016

SCALE: 1"=10' Horiz.
1"=10' Vert.

CREATED BY: s115510

CONTRACT: EA10-0V620

DIST/CO/RTE/PM: 10/Cal/26/8.3-8.6

PROJECT ID: 1000020114

ALIGNMENT "A"

CROSS SECTIONS

South_A_CorrDGN.dwg - 20-Jan-16 10:56 AM

FOR EARTHWORK DEVELOPMENT ONLY

All Dimensions are U.S. Survey Feet

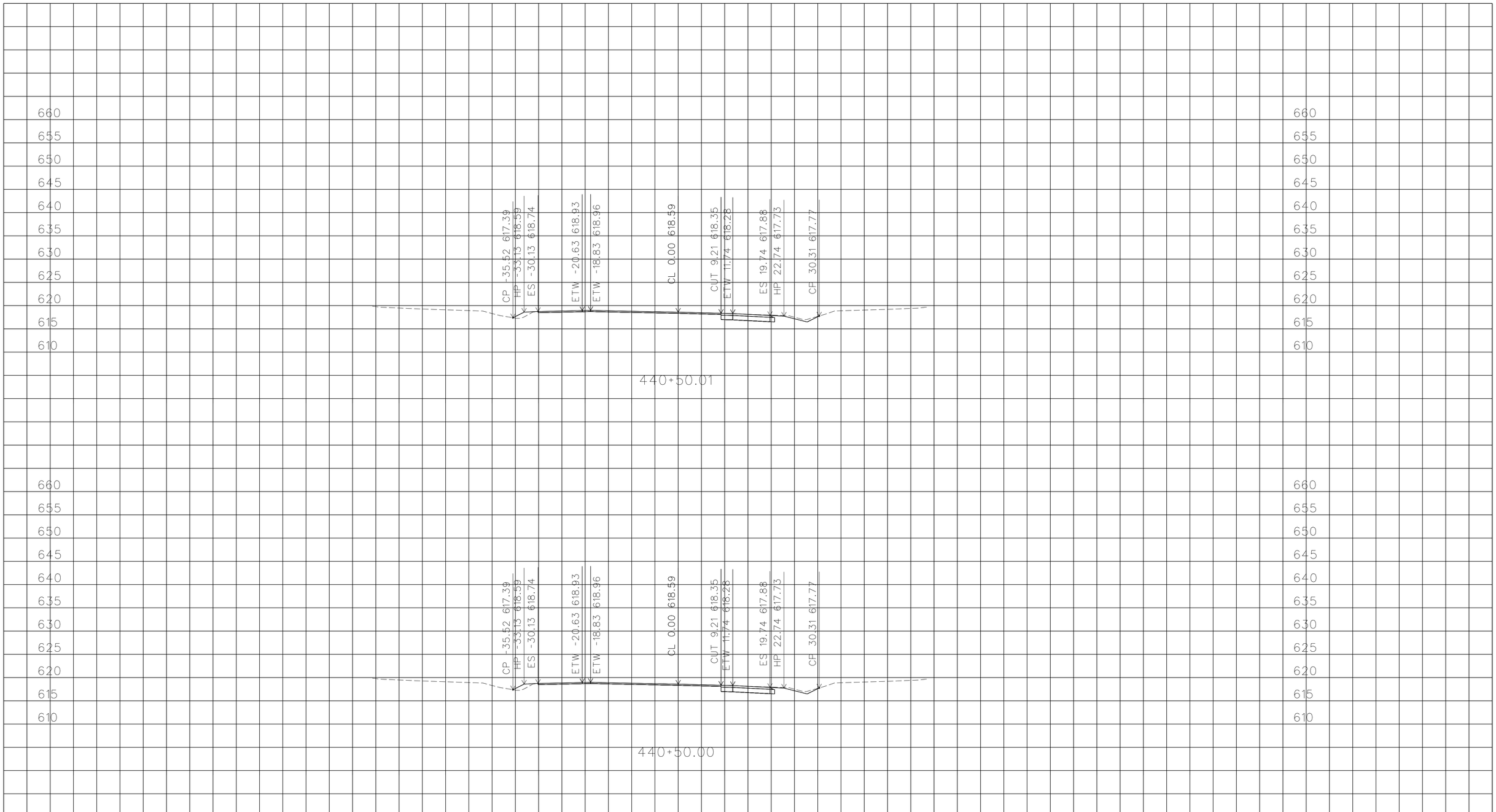

PLOTTED DATE: 05-FEB-2016

SCALE: 1"=10' Horiz.
1"=10' Vert.

CREATED BY: s115510

CONTRACT: EA10-0V620

DIST/CO/RTE/PM: 10/Cal/26/8.3-8.6

PROJECT ID: 1000020114

ALIGNMENT "A"

CROSS SECTIONS

South_A_CorrDGN.dwg - 20-Jan-16 10:56 AM

FOR EARTHWORK DEVELOPMENT ONLY

All Dimensions are U.S. Survey Feet

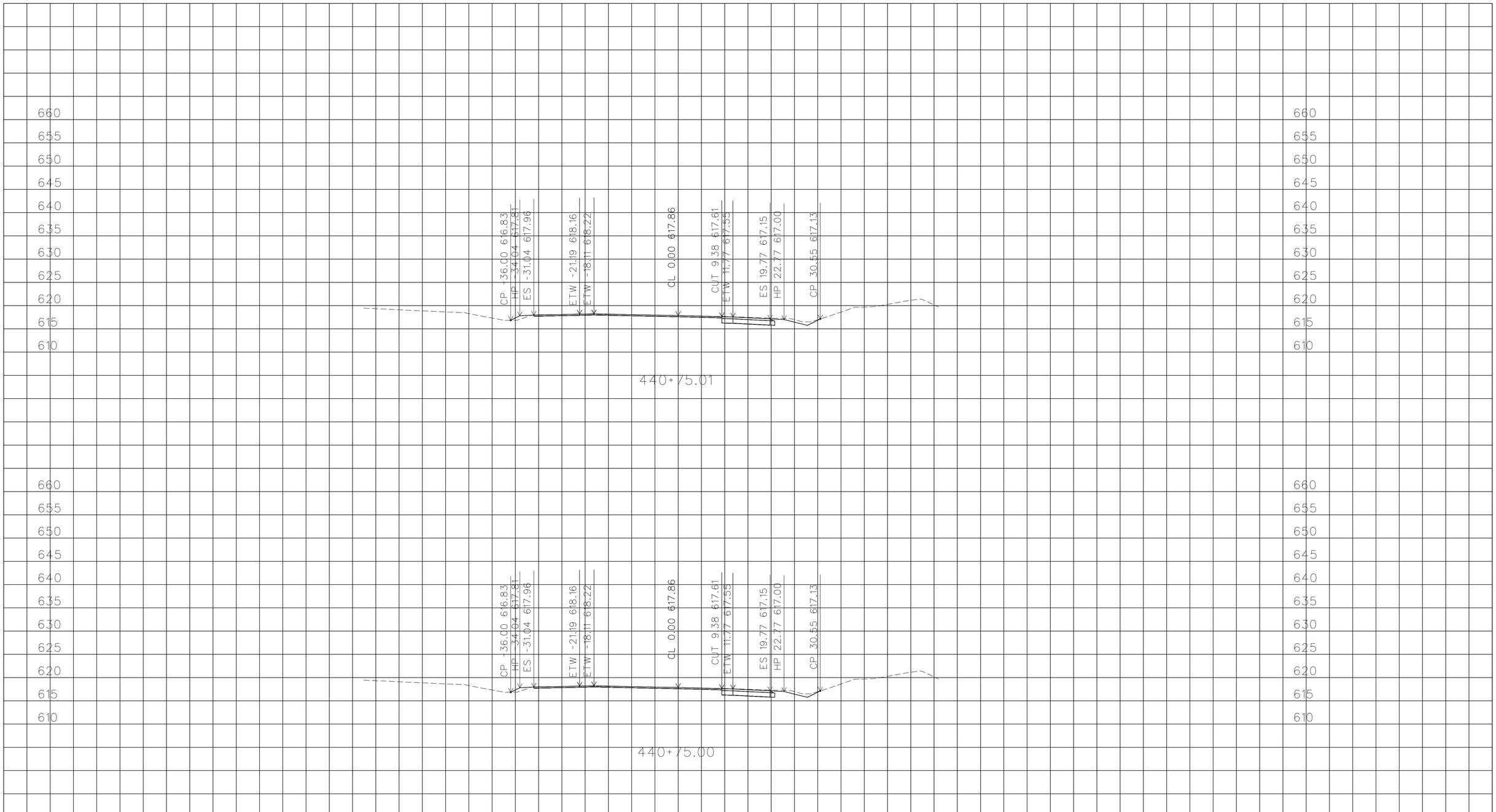

PLOTTED DATE: 05-FEB-2016

SCALE: 1"=10' Horiz.
1"=10' Vert.

CREATED BY: s115510

CONTRACT: EA10-0V620

DIST/CO/RTE/PM: 10/Cal/26/8.3-8.6

PROJECT ID:1000020114

ALIGNMENT "A"

CROSS SECTIONS

South_A_CorrDGN.dwg - 20-Jan-16 10:56 AM

FOR EARTHWORK DEVELOPMENT ONLY

All Dimensions are U.S. Survey Feet

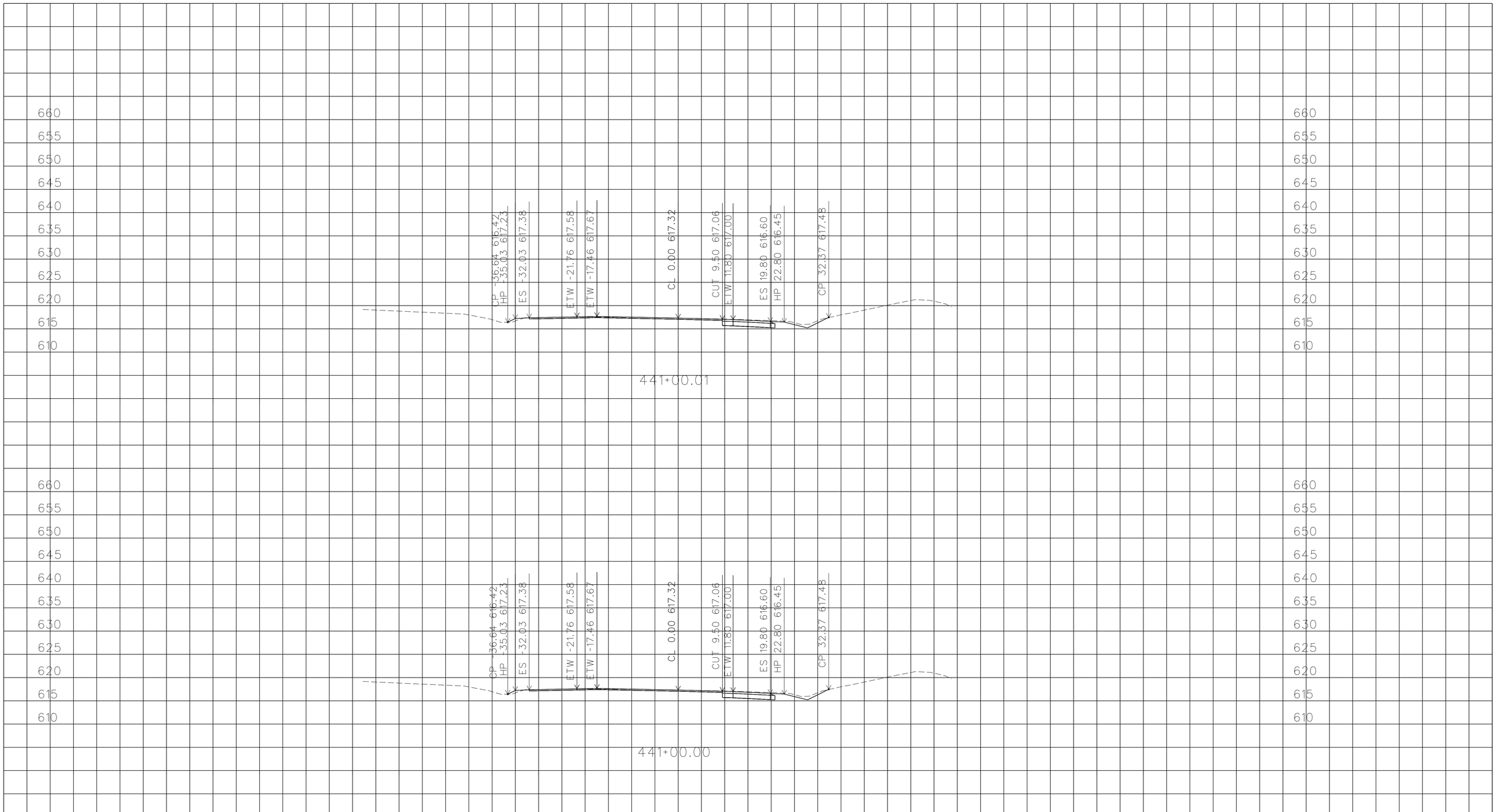

PLOTTED DATE: 05-FEB-2016

SCALE: 1"=10' Horiz.
1"=10' Vert.

CREATED BY: s115510

CONTRACT: EA10-0V620

DIST/CO/RTE/PM: 10/Cal/26/8.3-8.6

PROJECT ID: 1000020114

ALIGNMENT "A"

CROSS SECTIONS

South_A_CorrDGN.dwg - 20-Jan-16 10:56 AM

FOR EARTHWORK DEVELOPMENT ONLY

All Dimensions are U.S. Survey Feet

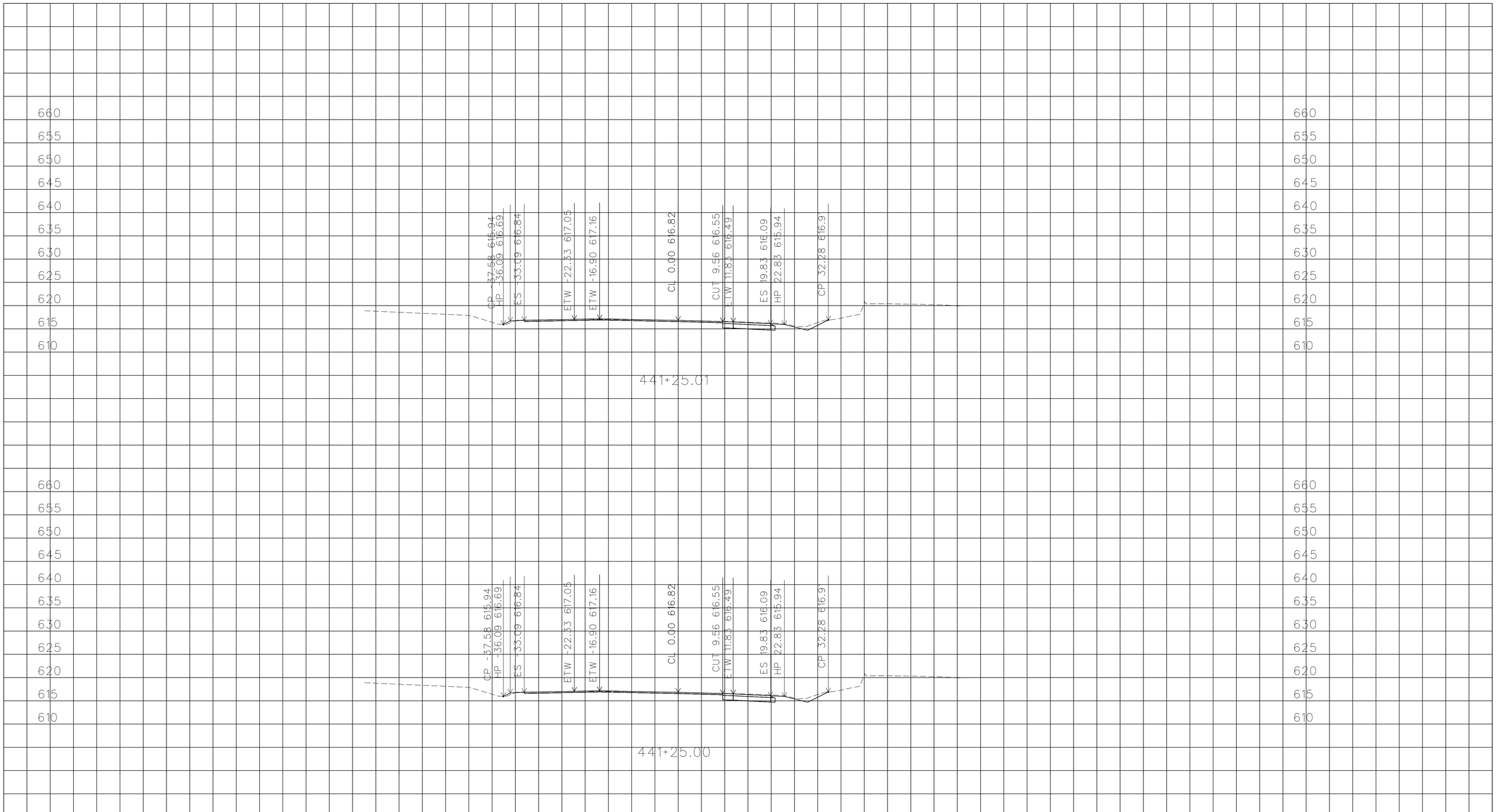

PLOTTED DATE: 05-FEB-2016

SCALE: 1"=10' Horiz.
1"=10' Vert.

CREATED BY: s115510

CONTRACT: EA10-0V620

DIST/CO/RTE/PM: 10/Cal/26/8.3-8.6

PROJECT ID: 1000020114

ALIGNMENT "A"

CROSS SECTIONS

South_A_CorrDGN.dwg - 20-Jan-16 10:56 AM

FOR EARTHWORK DEVELOPMENT ONLY

All Dimensions are U.S. Survey Feet

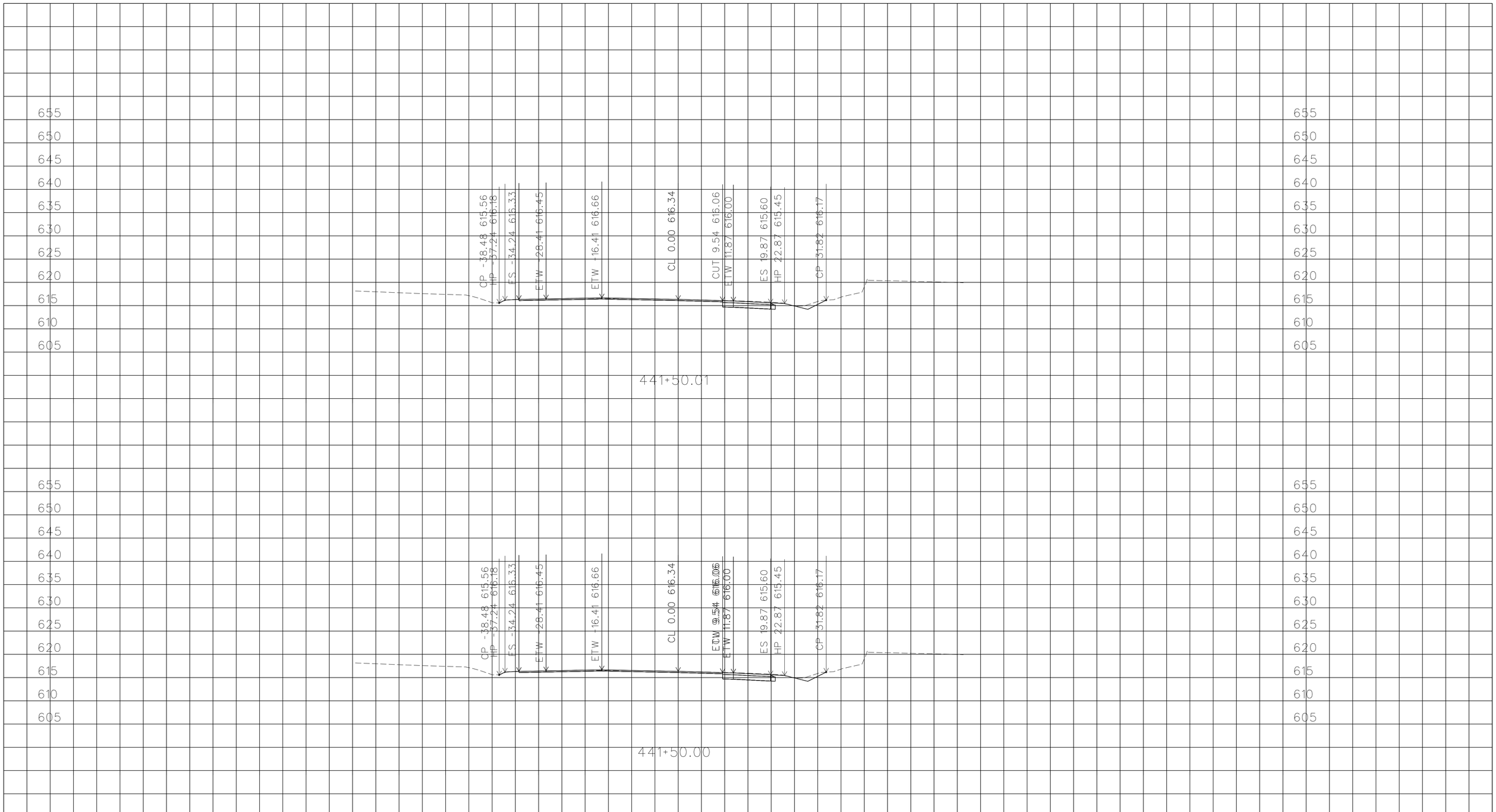

PLOTTED DATE: 05-FEB-2016

SCALE: 1"=10' Horiz.
1"=10' Vert.

CREATED BY: s115510

CONTRACT: EA10-0V620

DIST/CO/RTE/PM: 10/Cal/26/8.3-8.6

PROJECT ID: 1000020114

ALIGNMENT "A"

CROSS SECTIONS

South_A_CorrDGN.dwg - 20-Jan-16 10:56 AM

FOR EARTHWORK DEVELOPMENT ONLY

All Dimensions are U.S. Survey Feet

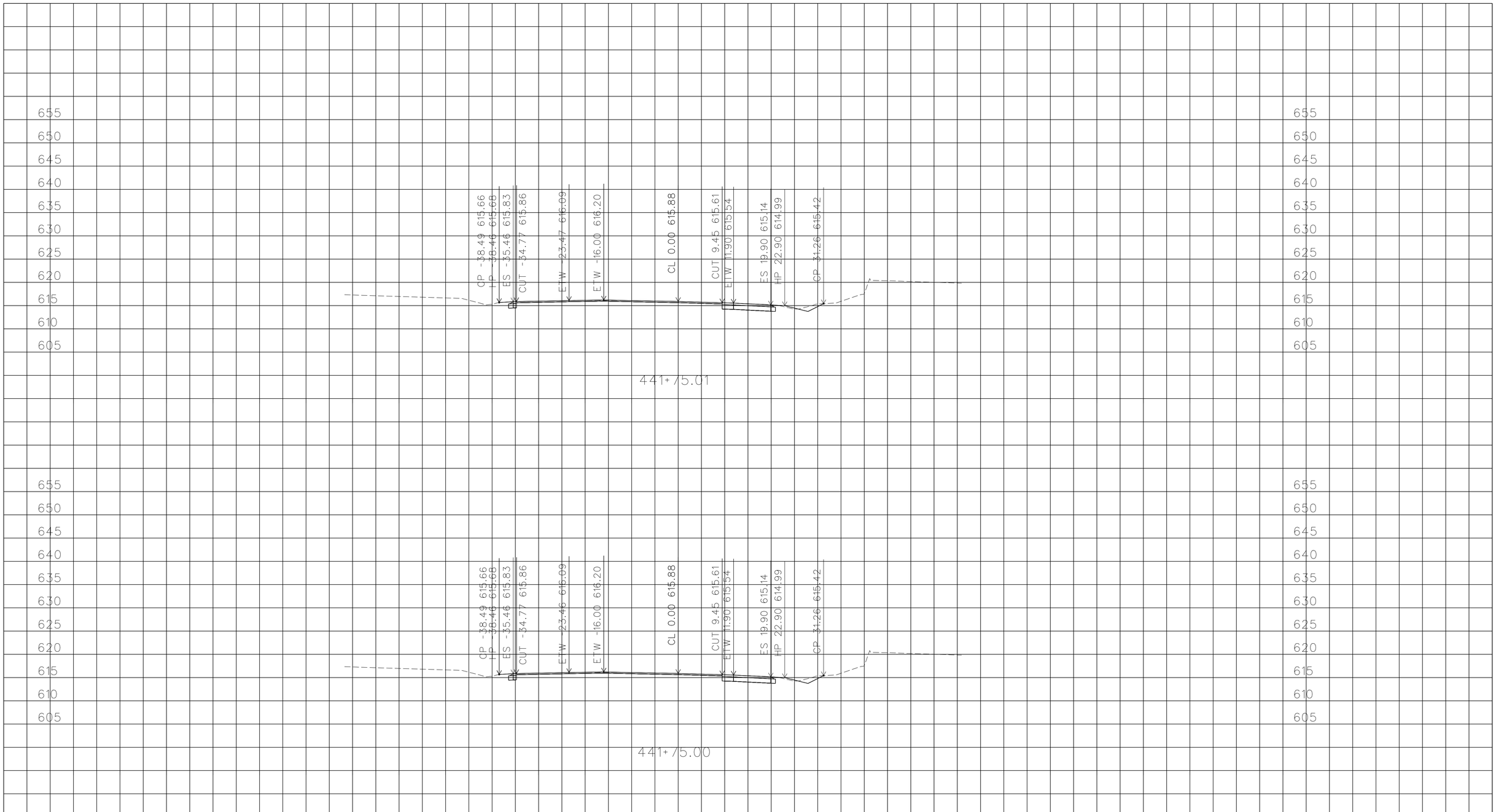

PLOTTED DATE: 05-FEB-2016

SCALE: 1"=10' Horiz.
1"=10' Vert.

CREATED BY: s115510

CONTRACT: EA10-0V620

DIST/CO/RTE/PM: 10/Cal/26/8.3-8.6

PROJECT ID:1000020114

ALIGNMENT "A"

CROSS SECTIONS

South_A_CorrDGN.dwg - 20-Jan-16 10:56 AM

FOR EARTHWORK DEVELOPMENT ONLY

All Dimensions are U.S. Survey Feet

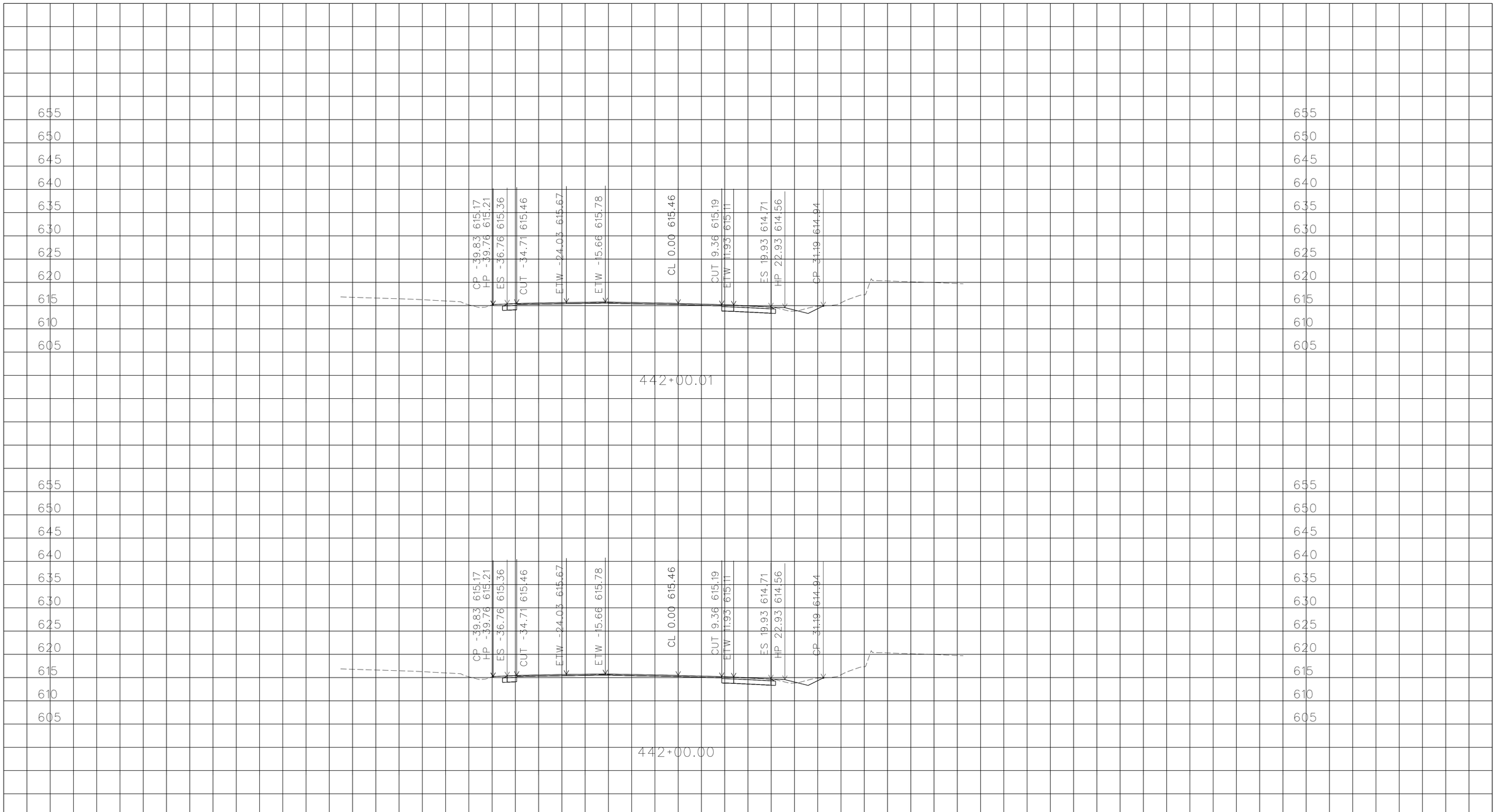

PLOTTED DATE: 05-FEB-2016

SCALE: 1"=10' Horiz.
1"=10' Vert.

CREATED BY: s115510

CONTRACT: EA10-0V620

DIST/CO/RTE/PM: 10/Cal/26/8.3-8.6

PROJECT ID: 1000020114

ALIGNMENT "A"

CROSS SECTIONS

South_A_CorrDGN.dwg - 20-Jan-16 10:56 AM

FOR EARTHWORK DEVELOPMENT ONLY

All Dimensions are U.S. Survey Feet

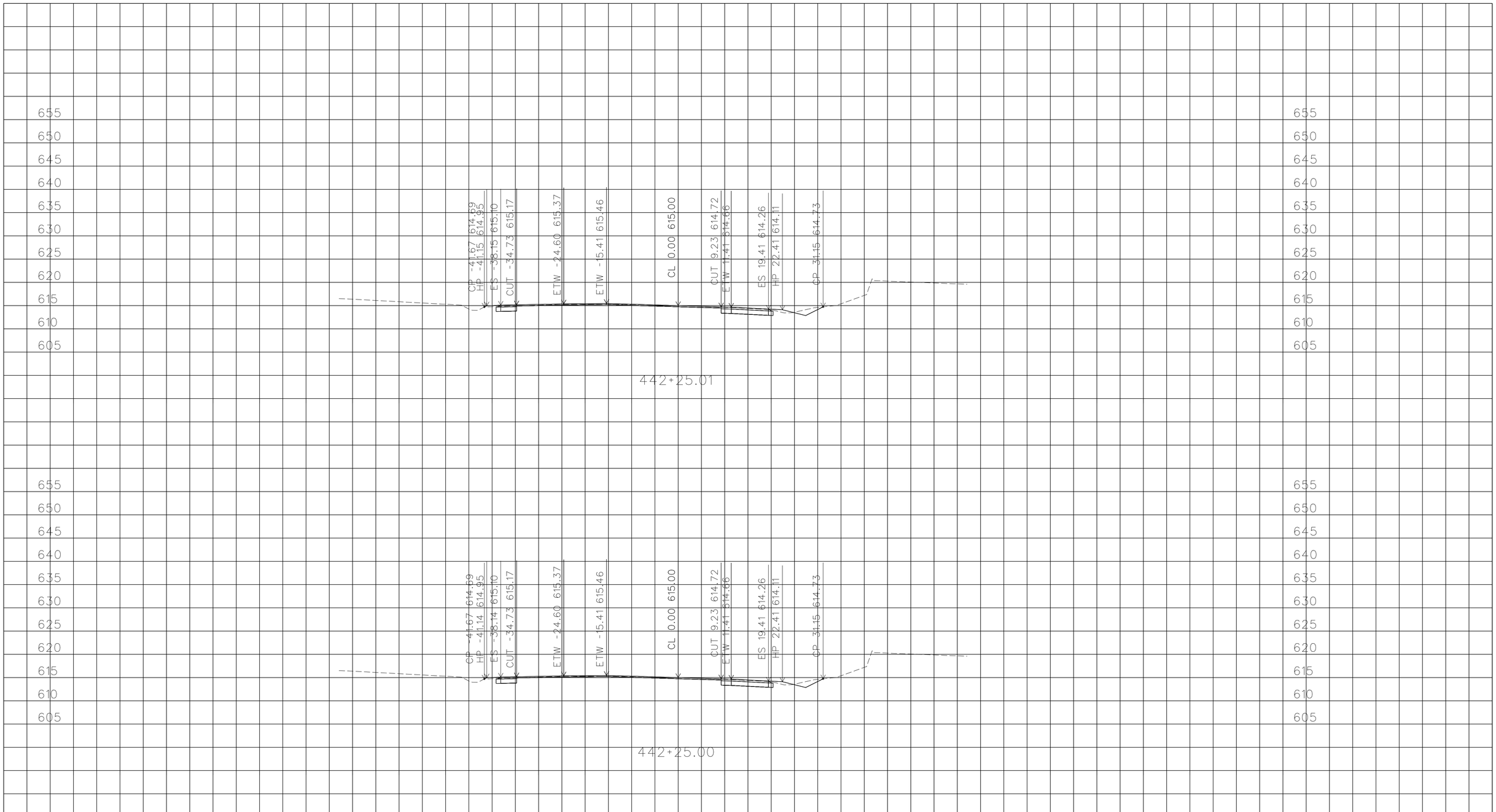

PLOTTED DATE: 05-FEB-2016

SCALE: 1"=10' Horiz.
1"=10' Vert.

CREATED BY: s115510

CONTRACT: EA10-0V620

DIST/CO/RTE/PM: 10/Cal/26/8.3-8.6

PROJECT ID: 1000020114

ALIGNMENT "A"

CROSS SECTIONS

South_A_CorrDGN.dwg - 20-Jan-16 10:56 AM

FOR EARTHWORK DEVELOPMENT ONLY

All Dimensions are U.S. Survey Feet

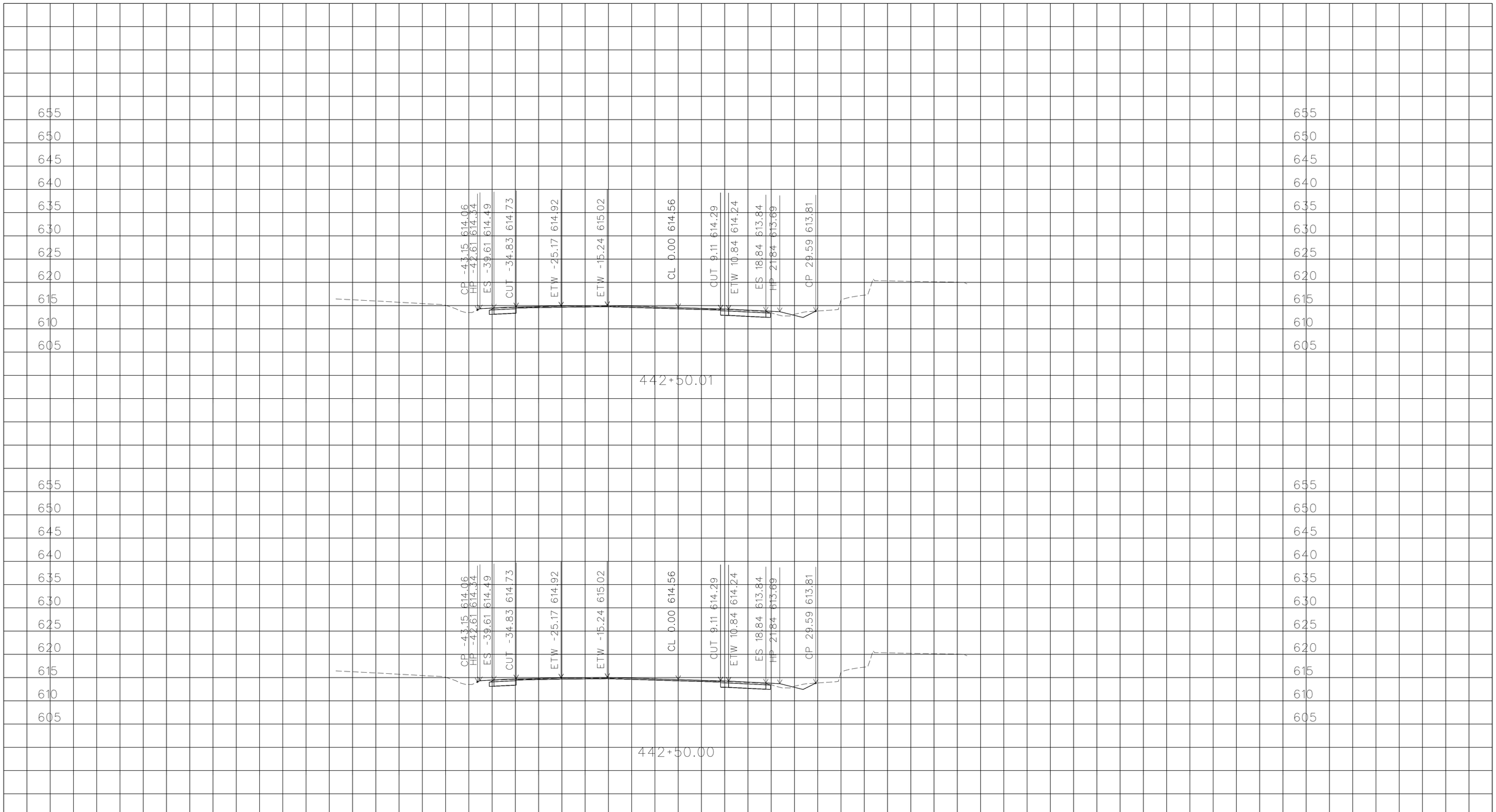

PLOTTED DATE: 05-FEB-2016

SCALE: 1"=10' Horiz.
1"=10' Vert.

CREATED BY: s115510

CONTRACT: EA10-0V620

DIST/CO/RTE/PM: 10/Cal/26/8.3-8.6

PROJECT ID: 1000020114

ALIGNMENT "A"

CROSS SECTIONS

South_A_CorrDGN.dwg - 20-Jan-16 10:56 AM

FOR EARTHWORK DEVELOPMENT ONLY

All Dimensions are U.S. Survey Feet

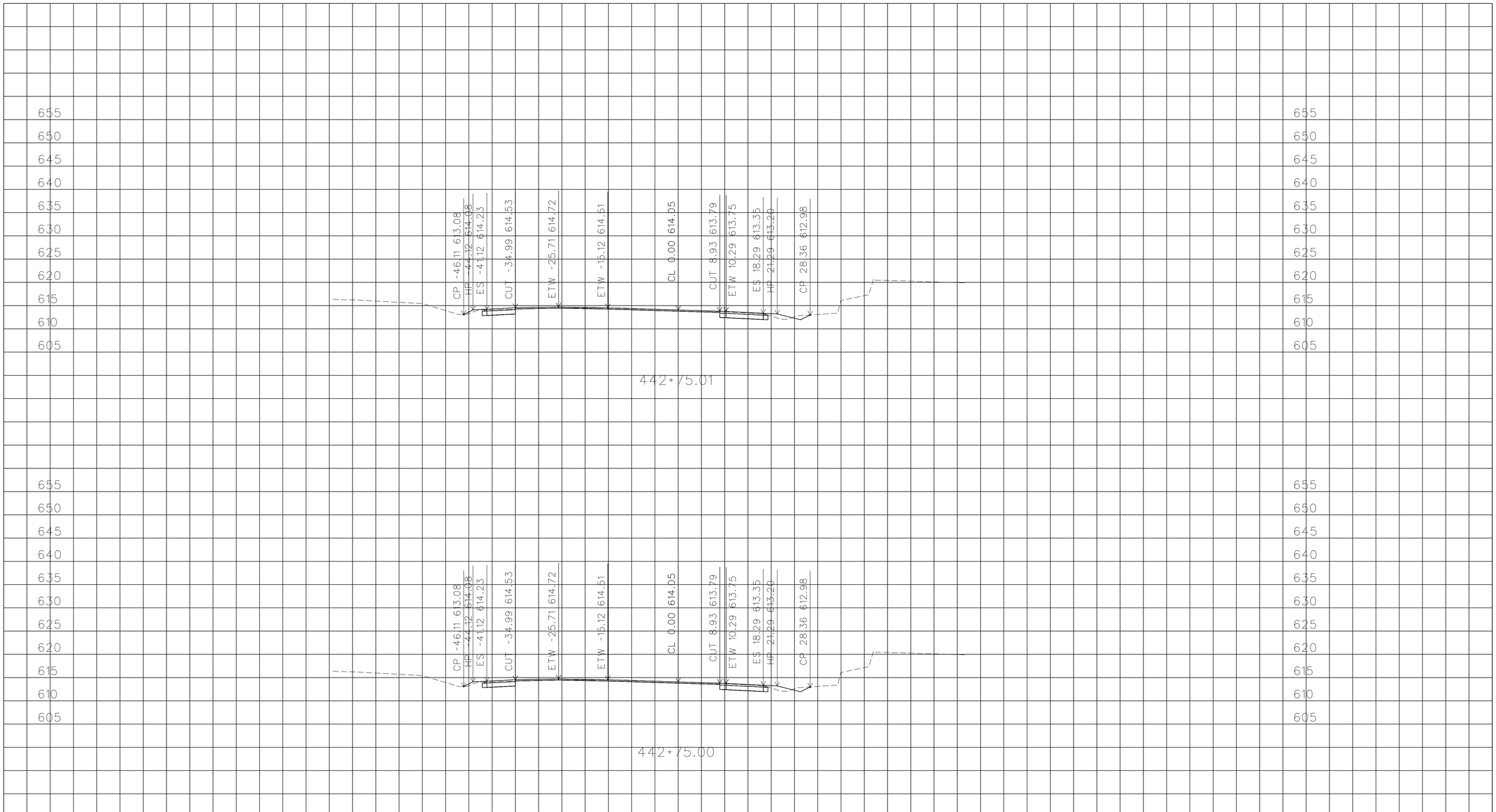

PLOTTED DATE: 05-FEB-2016

SCALE: 1"=10' Horiz.
1"=10' Vert.

CREATED BY: s115510

CONTRACT: EA10-0V620

DIST/CO/RTE/PM: 10/Cal/26/8.3-8.6

PROJECT ID: 1000020114

ALIGNMENT "A"

CROSS SECTIONS

South_A_CorrDGN.dwg - 20-Jan-16 10:56 AM

FOR EARTHWORK DEVELOPMENT ONLY

All Dimensions are U.S. Survey Feet

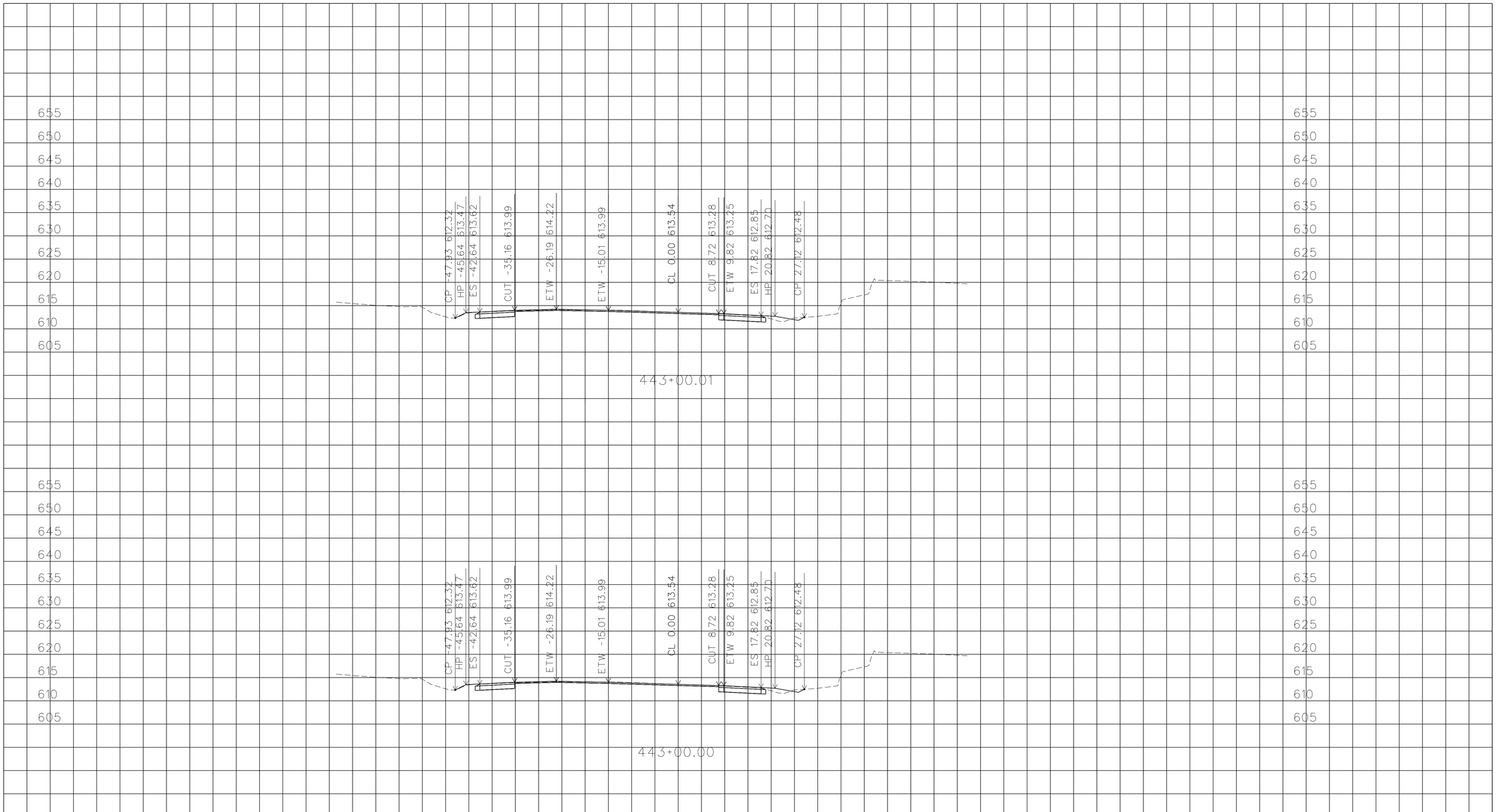

PLOTTED DATE: 05-FEB-2016

SCALE: 1"=10' Horiz.
1"=10' Vert.

CREATED BY: s115510

CONTRACT: EA10-0V620

DIST/CO/RTE/PM: 10/Cal/26/8.3-8.6

PROJECT ID:1000020114

ALIGNMENT "A"

CROSS SECTIONS

South_A_CorrDGN.dwg - 20-Jan-16 10:56 AM

FOR EARTHWORK DEVELOPMENT ONLY

All Dimensions are U.S. Survey Feet

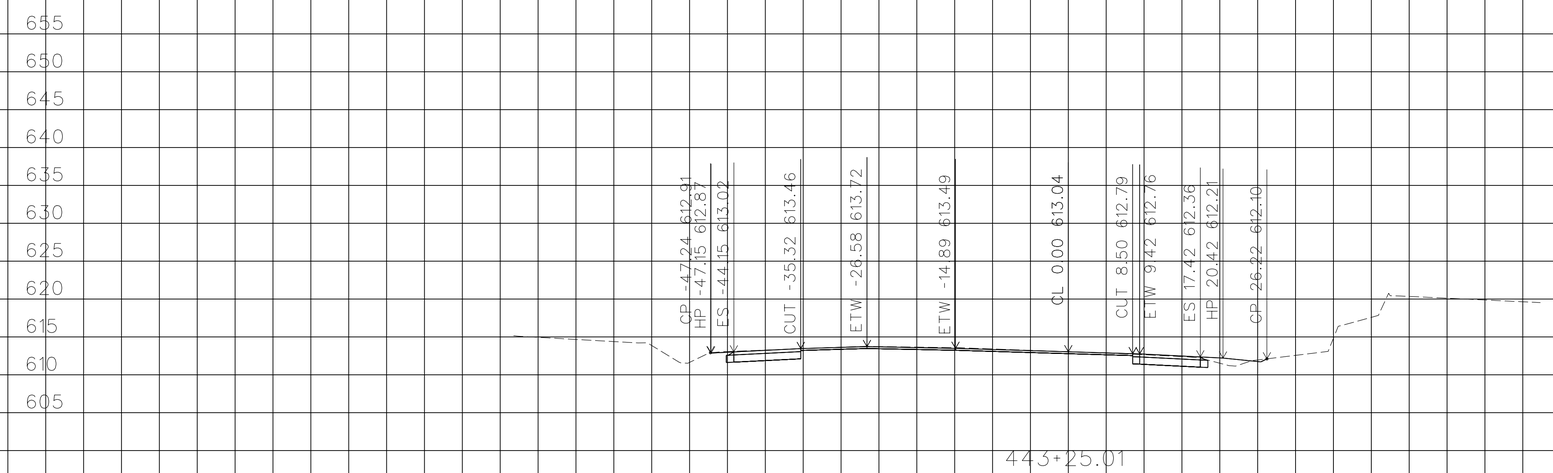

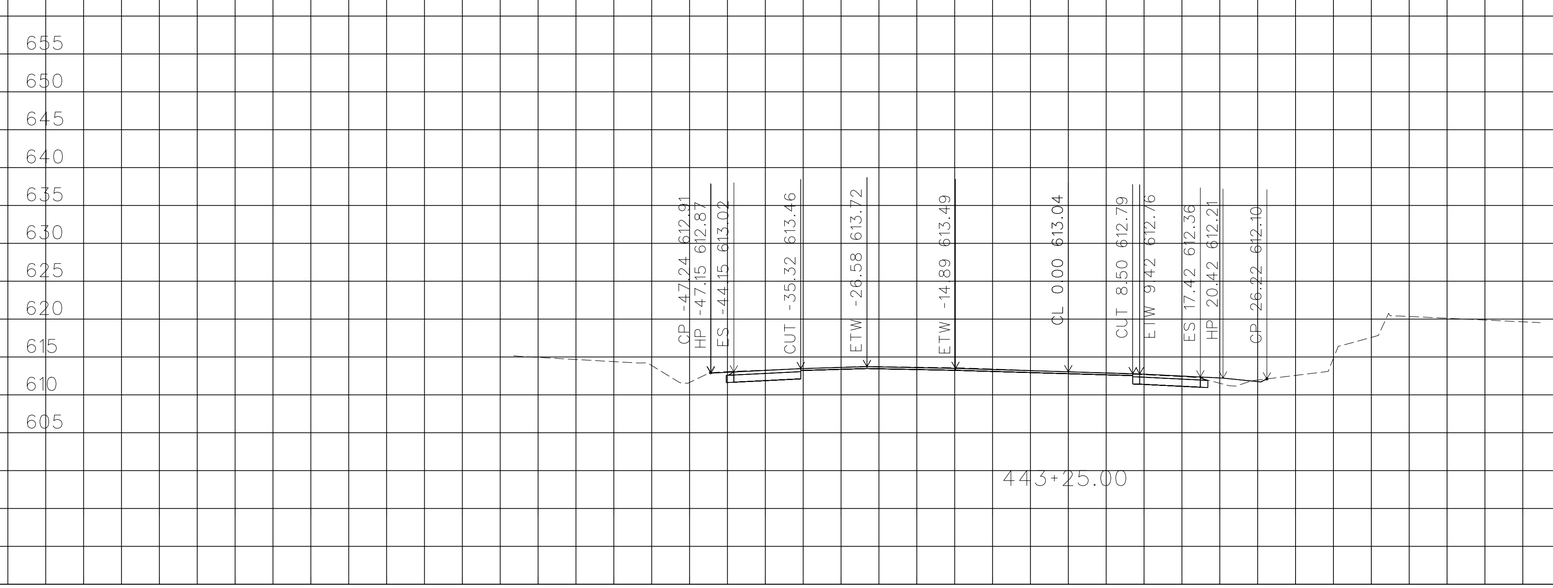

PLOTTED DATE: 05-FEB-2016

SCALE: 1"=10' Horiz.
1"=10' Vert.

CREATED BY: s115510

CONTRACT: EA10-0V620

DIST/CO/RTE/PM: 10/Cal/26/8.3-8.6

PROJECT ID: 1000020114

ALIGNMENT "A"

CROSS SECTIONS

South_A_CorrDGN.dwg - 20-Jan-16 10:56 AM

FOR EARTHWORK DEVELOPMENT ONLY

All Dimensions are U.S. Survey Feet

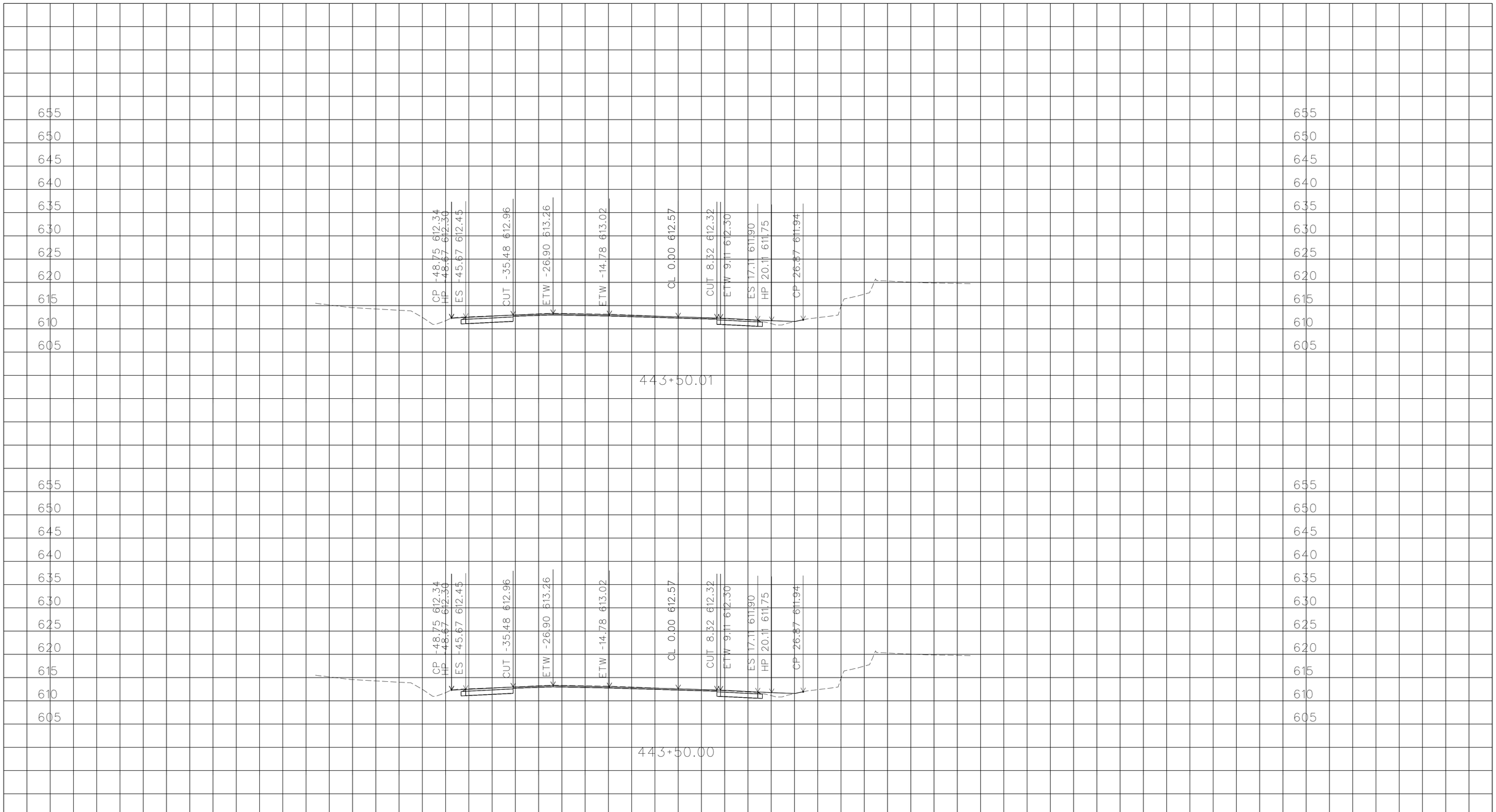

PLOTTED DATE: 05-FEB-2016

SCALE: 1"=10' Horiz.
1"=10' Vert.

CREATED BY: s115510

CONTRACT: EA10-0V620

DIST/CO/RTE/PM: 10/Cal/26/8.3-8.6

PROJECT ID: 1000020114

ALIGNMENT "A"

CROSS SECTIONS

South_A_CorrDGN.dwg - 20-Jan-16 10:56 AM

FOR EARTHWORK DEVELOPMENT ONLY

All Dimensions are U.S. Survey Feet

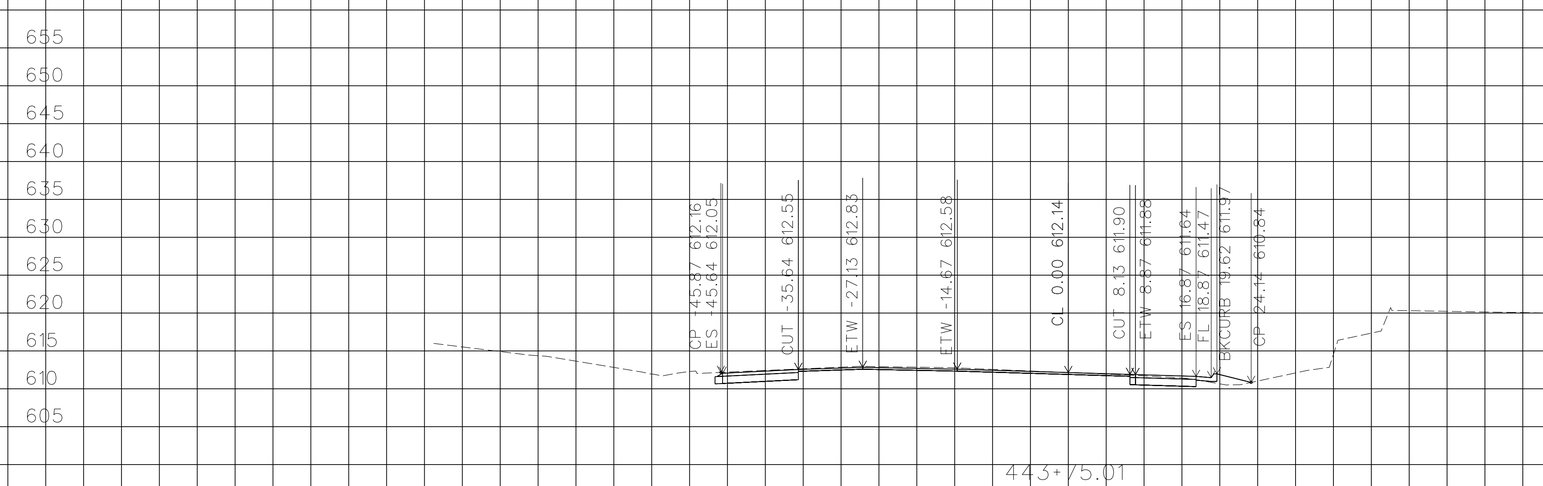

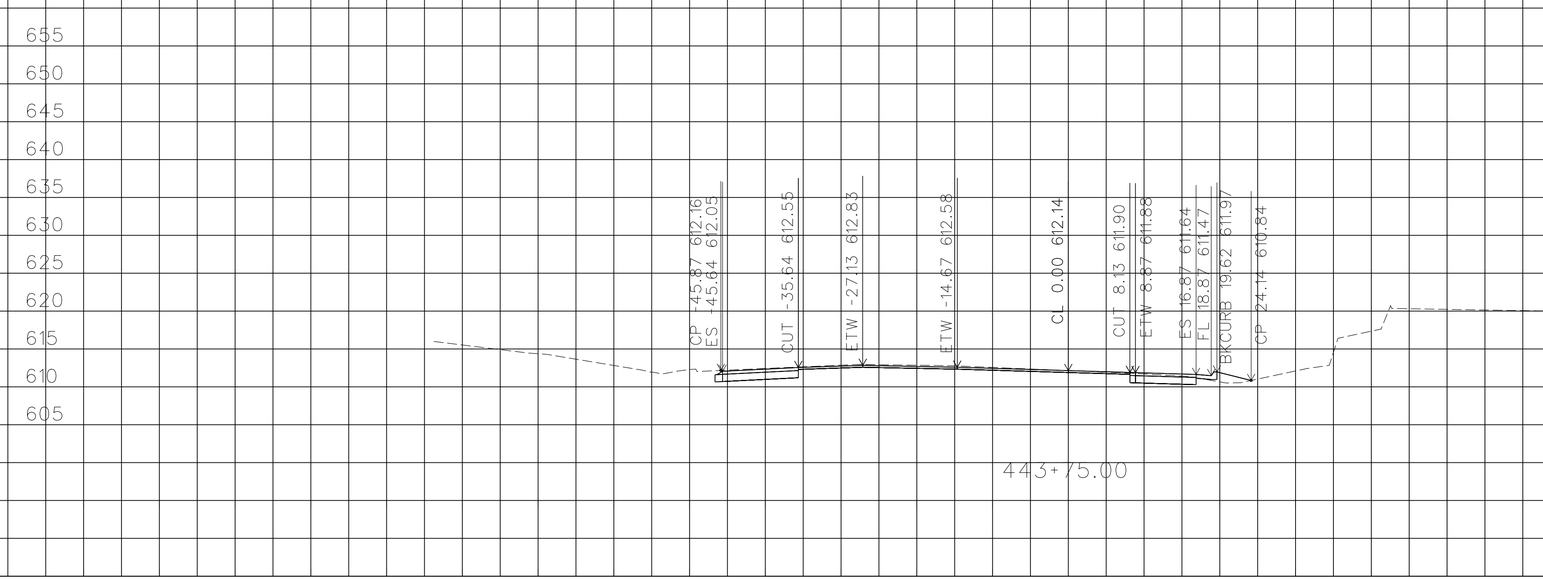

PLOTTED DATE: 05-FEB-2016

SCALE: 1"=10' Horiz.
1"=10' Vert.

CREATED BY: s115510

CONTRACT: EA10-0V620

DIST/CO/RTE/PM: 10/Cal/26/8.3-8.6

PROJECT ID: 1000020114

ALIGNMENT "A"

CROSS SECTIONS

South_A_CorrDGN.dwg - 20-Jan-16 10:56 AM

FOR EARTHWORK DEVELOPMENT ONLY

All Dimensions are U.S. Survey Feet

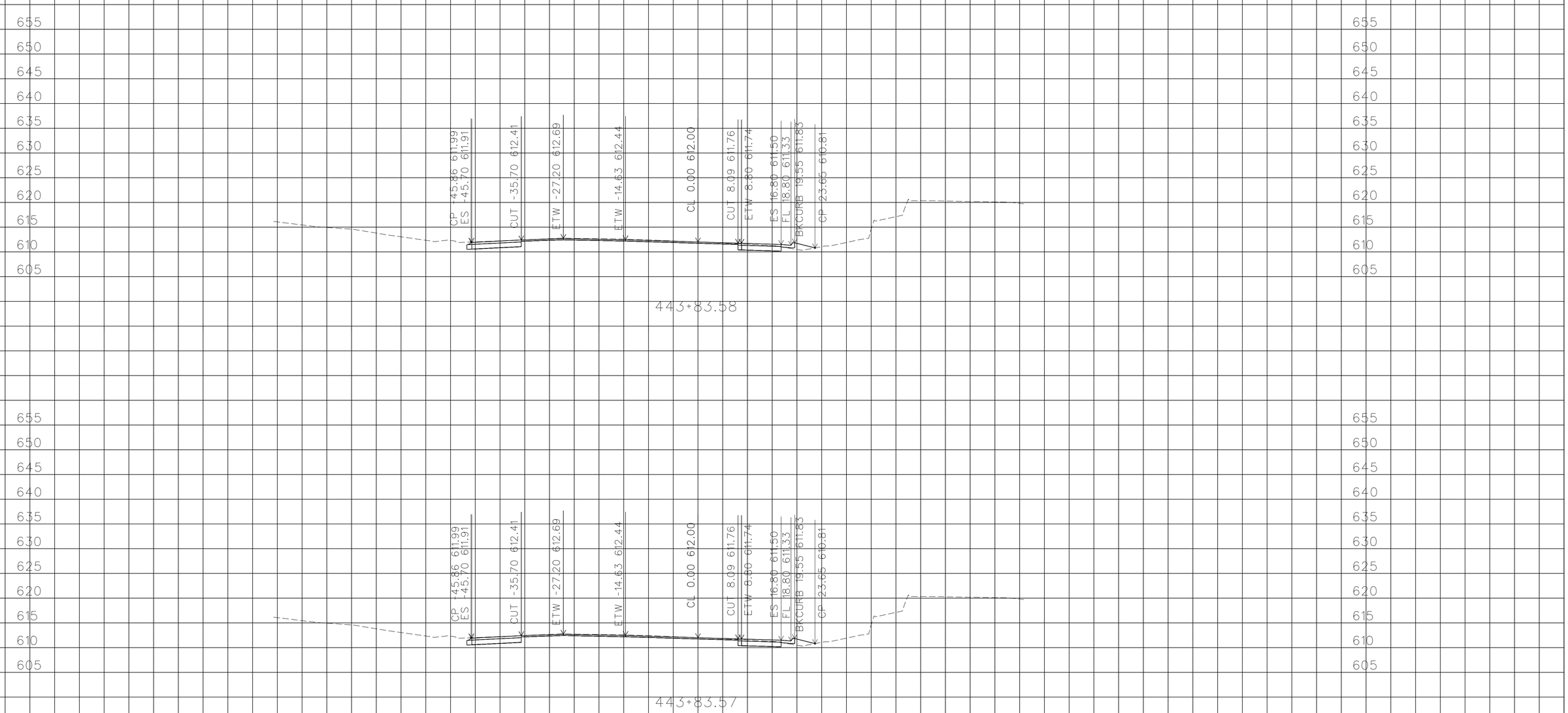

PLOTTED DATE: 05-FEB-2016

SCALE: 1"=10' Horiz.
1"=10' Vert.

CREATED BY: s115510

CONTRACT: EA10-0V620

DIST/CO/RTE/PM: 10/Cal/26/8.3-8.6

PROJECT ID:1000020114

ALIGNMENT "A"

CROSS SECTIONS

South_A_CorrDGN.dwg - 20-Jan-16 10:56 AM

FOR EARTHWORK DEVELOPMENT ONLY

All Dimensions are U.S. Survey Feet

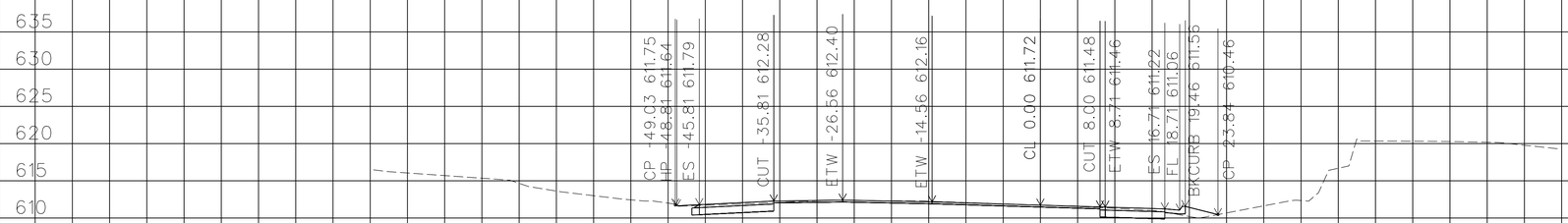

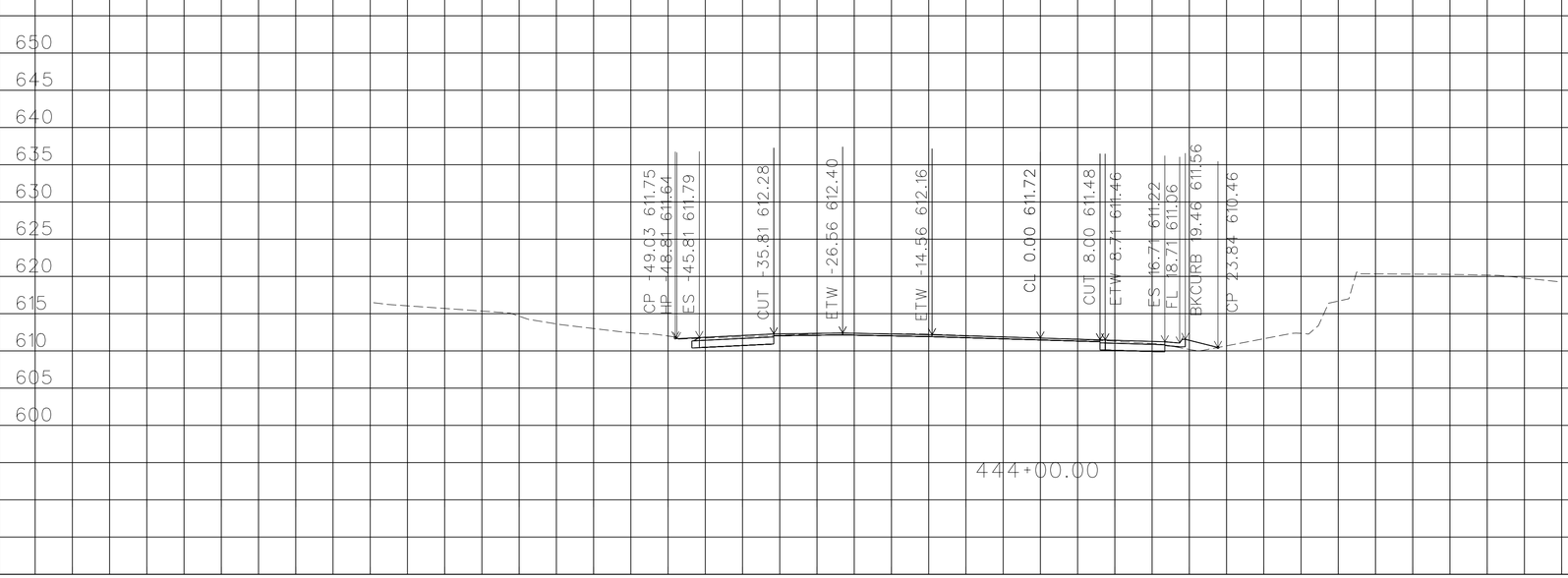

PLOTTED DATE: 05-FEB-2016

SCALE: 1"=10' Horiz.
1"=10' Vert.

CREATED BY: s115510

CONTRACT: EA10-0V620

DIST/CO/RTE/PM: 10/Cal/26/8.3-8.6

PROJECT ID:1000020114

ALIGNMENT "A"

CROSS SECTIONS

South_A_CorrDGN.dwg - 20-Jan-16 10:56 AM

FOR EARTHWORK DEVELOPMENT ONLY

All Dimensions are U.S. Survey Feet



PLOTTED DATE: 05-FEB-2016

SCALE: 1"=10' Horiz.
1"=10' Vert.

CREATED BY: s115510

CONTRACT: EA10-0V620

DIST/CO/RTE/PM: 10/Cal/26/8.3-8.6

PROJECT ID:1000020114

ALIGNMENT "A"

CROSS SECTIONS

South_A_CorrDGN.dwg - 20-Jan-16 10:56 AM

FOR EARTHWORK DEVELOPMENT ONLY

All Dimensions are U.S. Survey Feet

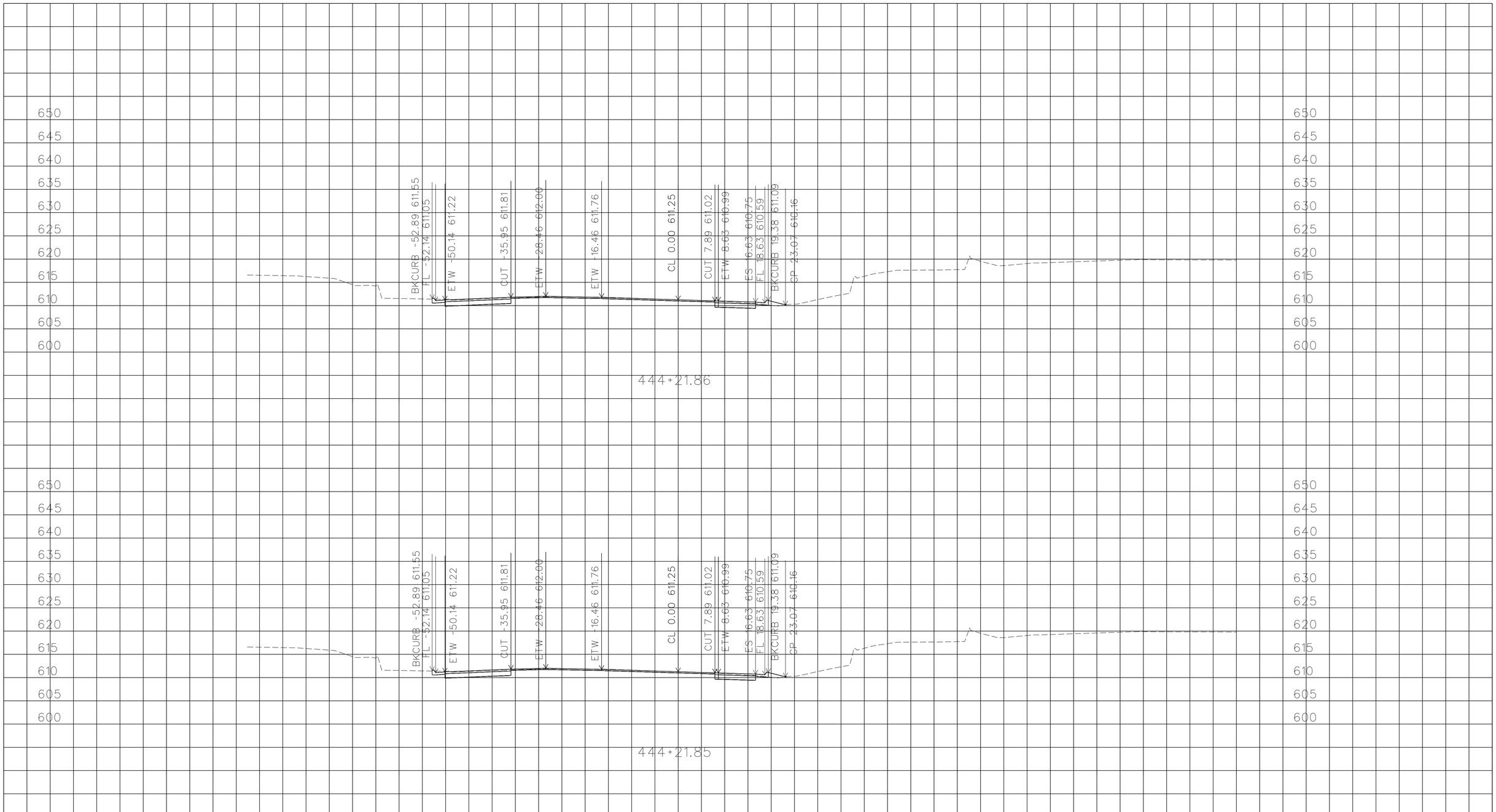

PLOTTED DATE: 05-FEB-2016

SCALE: 1"=10' Horiz.
1"=10' Vert.

CREATED BY: s115510

CONTRACT: EA10-0V620

DIST/CO/RTE/PM: 10/Cal/26/8.3-8.6

PROJECT ID: 1000020114

ALIGNMENT "A"

CROSS SECTIONS

South_A_CorrDGN.dwg - 20-Jan-16 10:56 AM

FOR EARTHWORK DEVELOPMENT ONLY

All Dimensions are U.S. Survey Feet

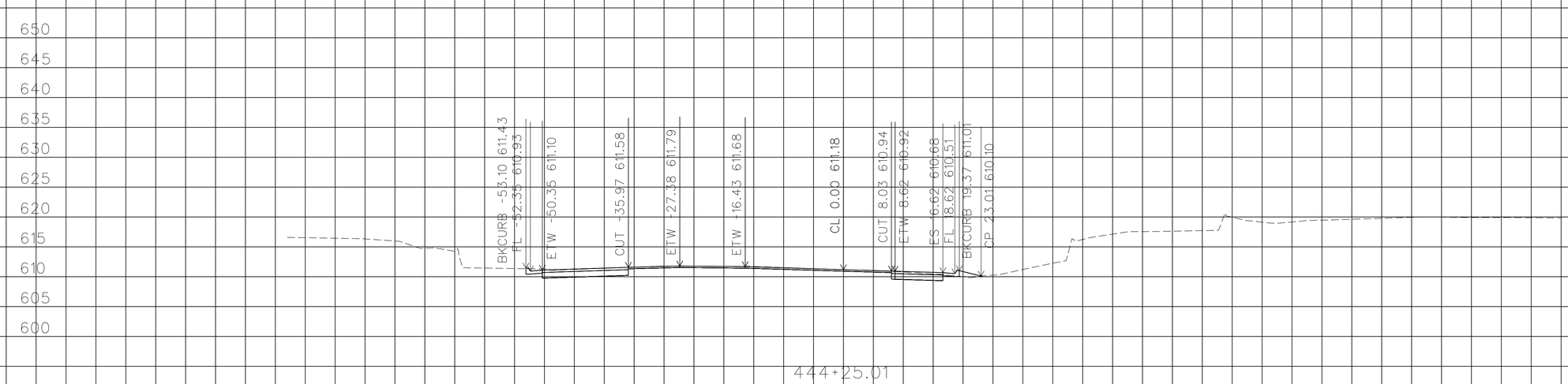

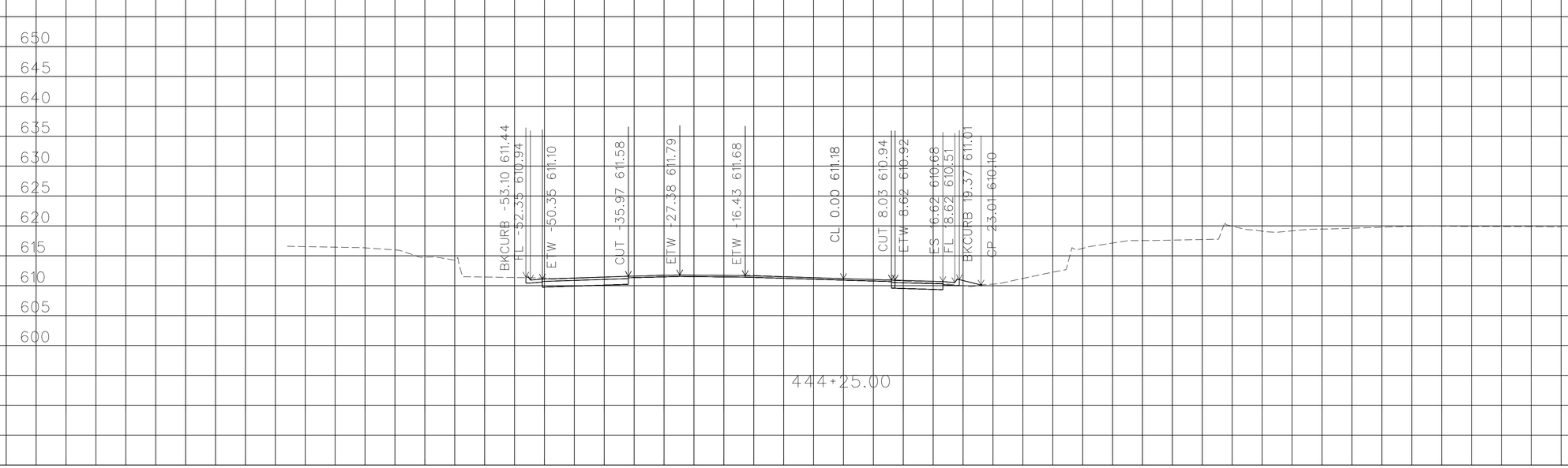

PLOTTED DATE: 05-FEB-2016

SCALE: 1"=10' Horiz.
1"=10' Vert.

CREATED BY: s115510

CONTRACT: EA10-0V620
DIST/CO/RTE/PM: 10/Cal/26/8.3-8.6
PROJECT ID:1000020114

ALIGNMENT "A"
CROSS SECTIONS
33 OF 67

South_A_CorrDGN.dwg - 20-Jan-16 10:56 AM

FOR EARTHWORK DEVELOPMENT ONLY

All Dimensions are U.S. Survey Feet

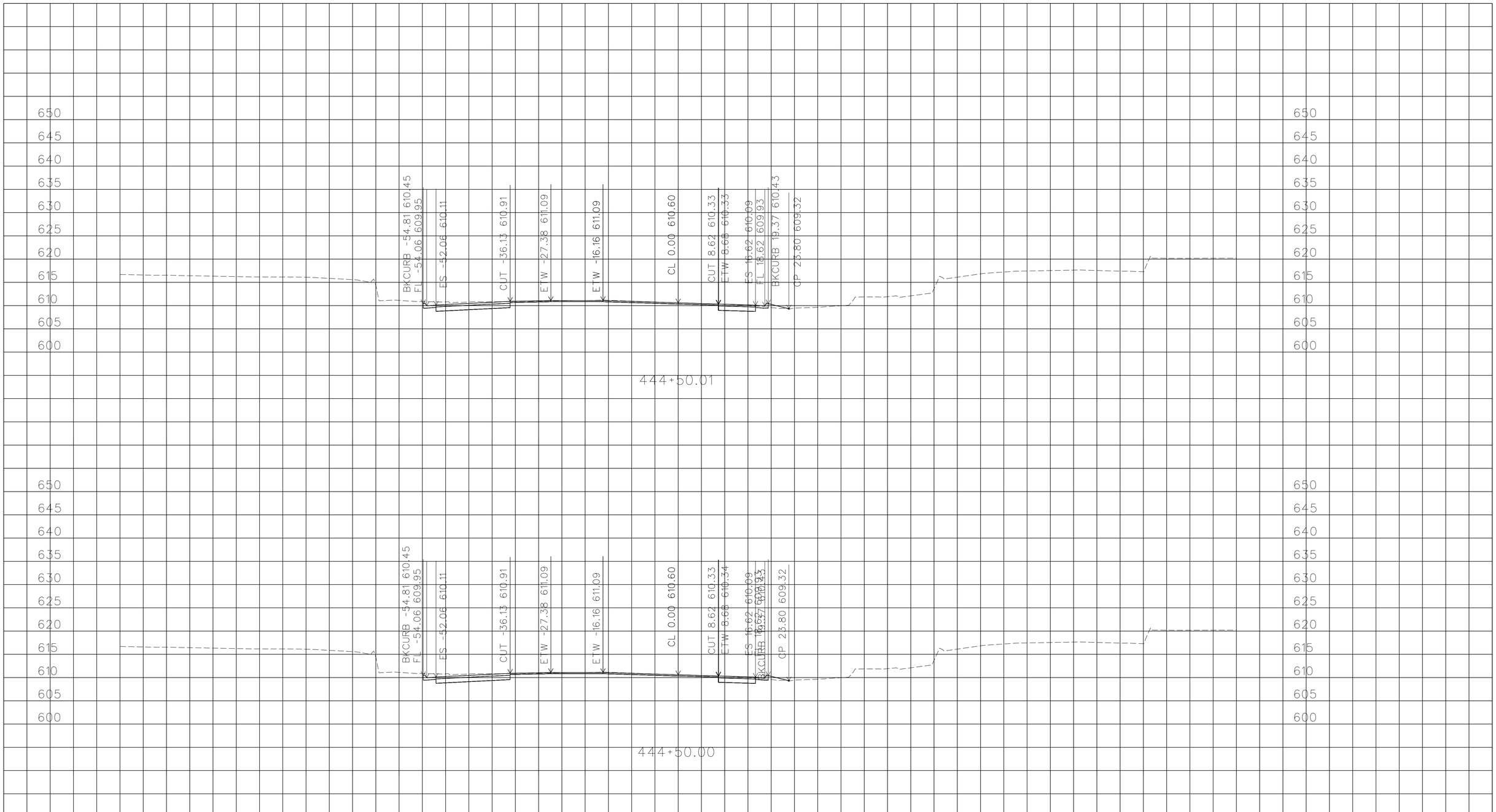

PLOTTED DATE: 05-FEB-2016

SCALE: 1"=10' Horiz.
1"=10' Vert.

CREATED BY: s115510

CONTRACT: EA10-0V620

DIST/CO/RTE/PM: 10/Cal/26/8.3-8.6

PROJECT ID: 1000020114

ALIGNMENT "A"

CROSS SECTIONS

South_A_CorrDGN.dwg - 20-Jan-16 10:56 AM

FOR EARTHWORK DEVELOPMENT ONLY

All Dimensions are U.S. Survey Feet

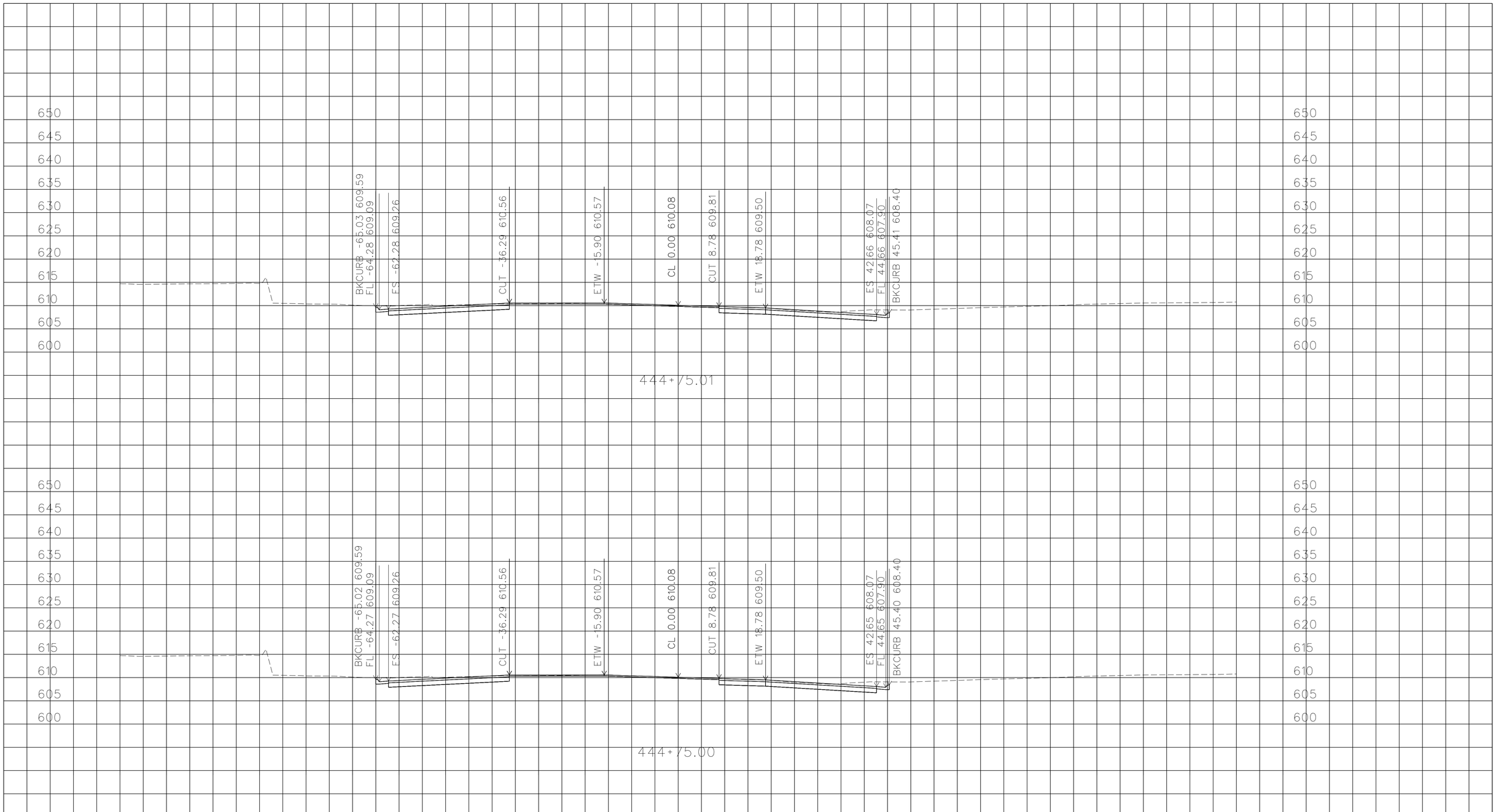

PLOTTED DATE: 05-FEB-2016

SCALE: 1"=10' Horiz.
1"=10' Vert.

CREATED BY: s115510

CONTRACT: EA10-0V620

DIST/CO/RTE/PM: 10/Cal/26/8.3-8.6

PROJECT ID: 1000020114

ALIGNMENT "A"

CROSS SECTIONS

South_A_CorrDGN.dwg - 20-Jan-16 10:56 AM

FOR EARTHWORK DEVELOPMENT ONLY

All Dimensions are U.S. Survey Feet

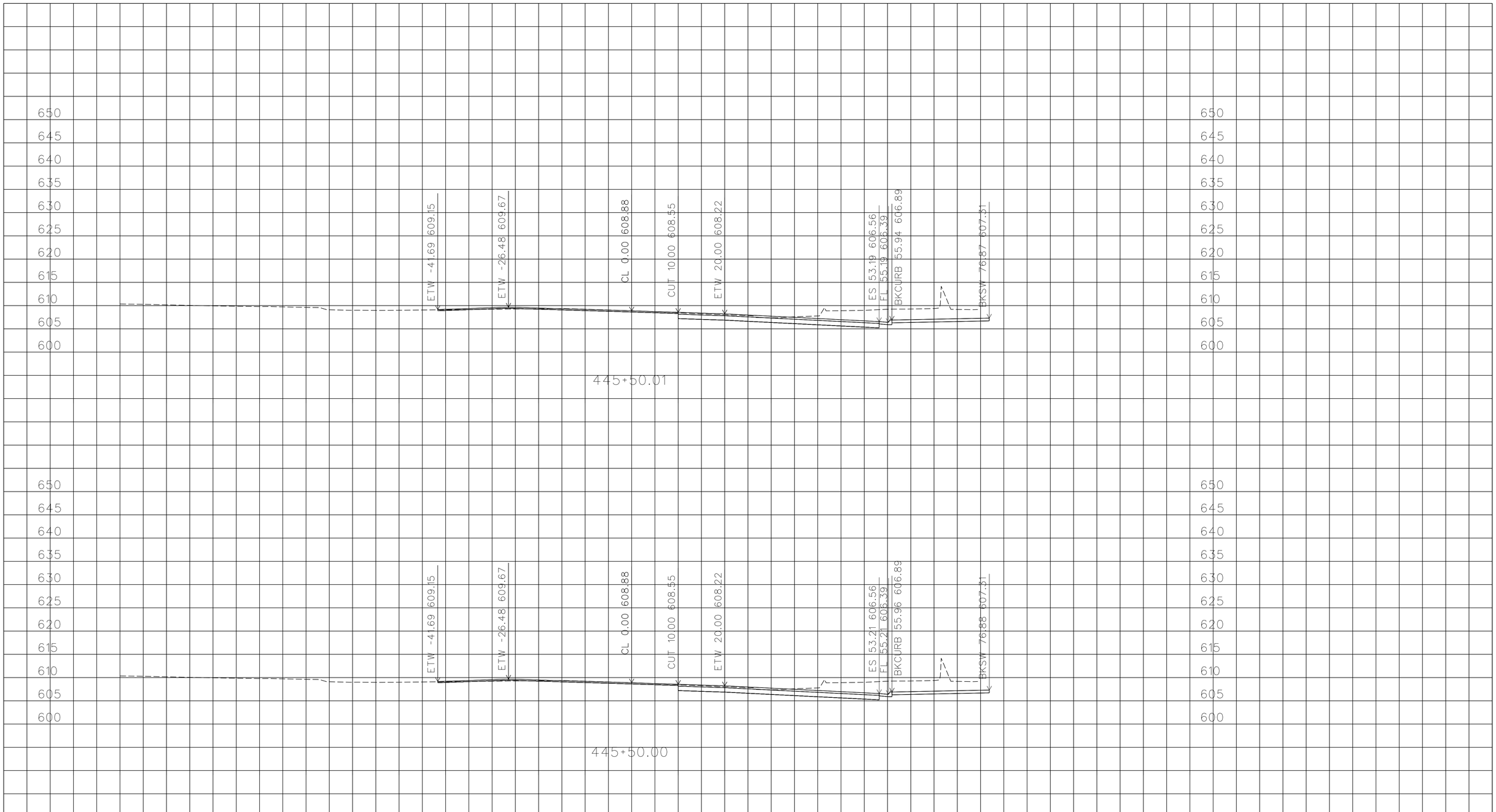

PLOTTED DATE: 05-FEB-2016

SCALE: 1"=10' Horiz.
1"=10' Vert.

CREATED BY: s115510

CONTRACT: EA10-0V620

DIST/CO/RTE/PM: 10/Cal/26/8.3-8.6

PROJECT ID: 1000020114

ALIGNMENT "A"

CROSS SECTIONS

South_A_CorrDGN.dwg - 20-Jan-16 10:56 AM

FOR EARTHWORK DEVELOPMENT ONLY

All Dimensions are U.S. Survey Feet

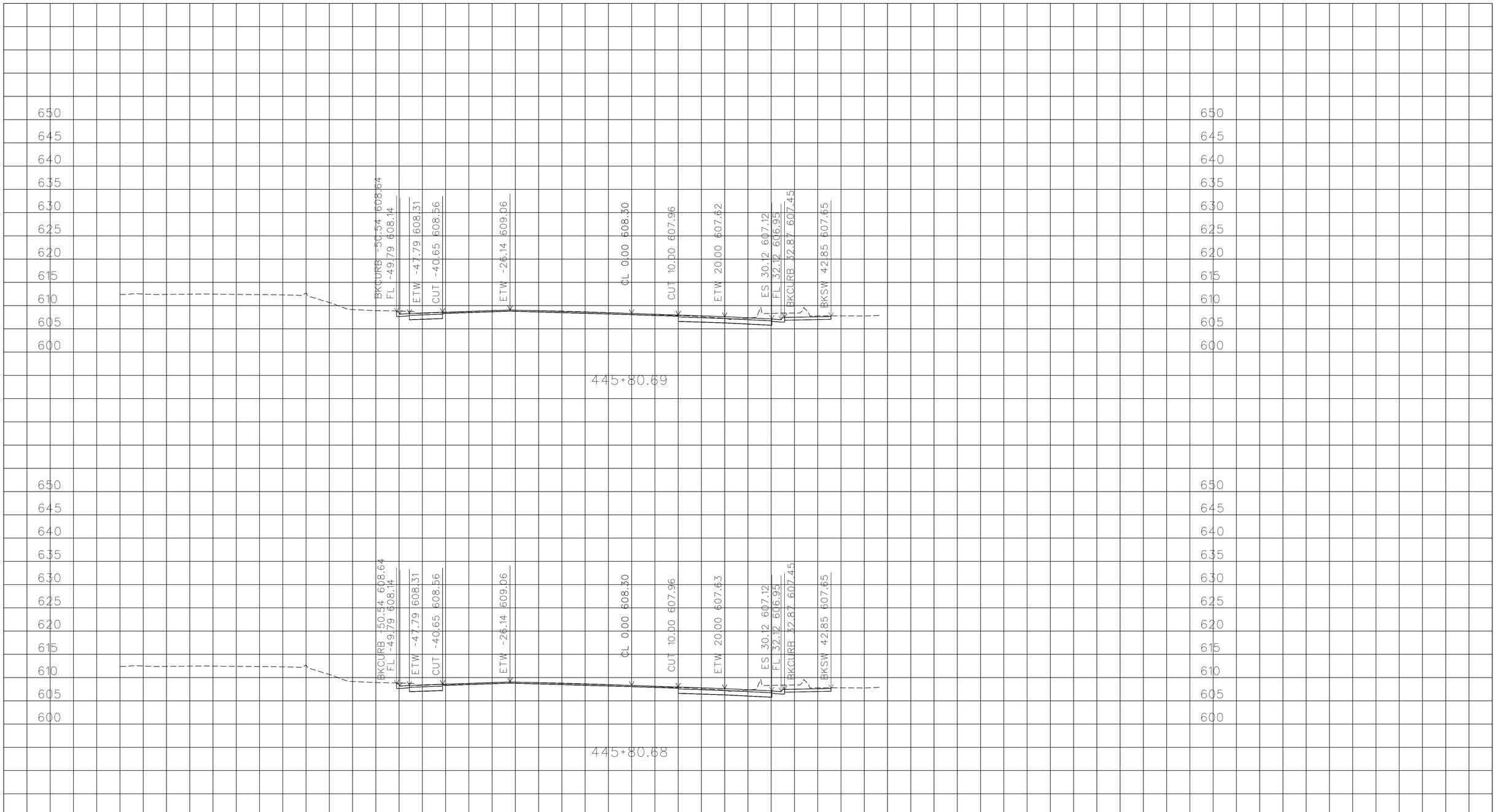

PLOTTED DATE: 05-FEB-2016

SCALE: 1"=10' Horiz.
1"=10' Vert.

CREATED BY: s115510

CONTRACT: EA10-0V620

DIST/CO/RTE/PM: 10/Cal/26/8.3-8.6

PROJECT ID: 1000020114

ALIGNMENT "A"

CROSS SECTIONS

South_A_CorrDGN.dwg - 20-Jan-16 10:56 AM

FOR EARTHWORK DEVELOPMENT ONLY

All Dimensions are U.S. Survey Feet

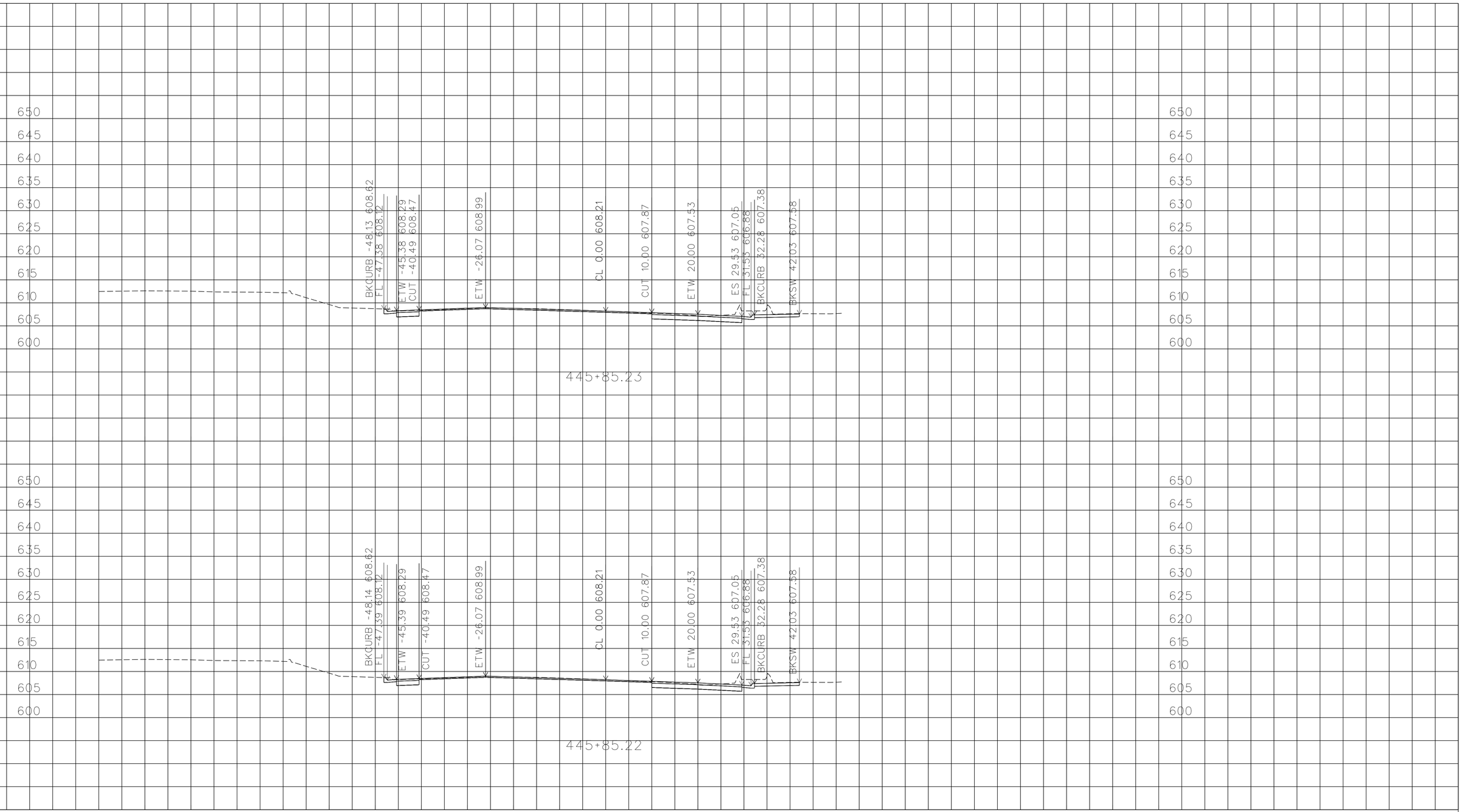

PLOTTED DATE: 05-FEB-2016

SCALE: 1"=10' Horiz.
1"=10' Vert.

CREATED BY: s115510

CONTRACT: EA10-0V620

DIST/CO/RTE/PM: 10/Cal/26/8.3-8.6

PROJECT ID: 1000020114

ALIGNMENT "A"

CROSS SECTIONS

South_A_CorrDGN.dwg - 20-Jan-16 10:56 AM

FOR EARTHWORK DEVELOPMENT ONLY

All Dimensions are U.S. Survey Feet

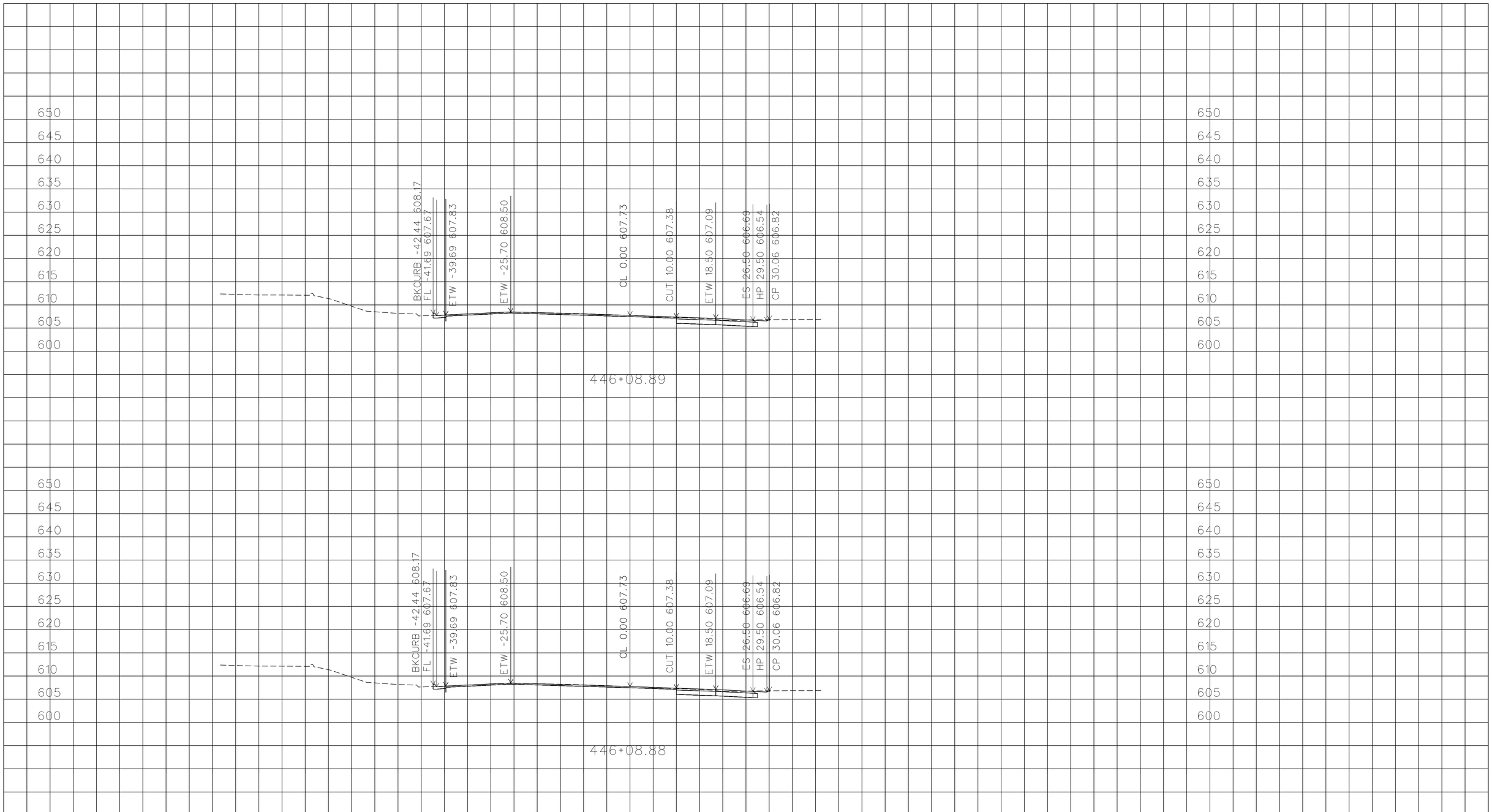

PLOTTED DATE: 05-FEB-2016

SCALE: 1"=10' Horiz.
1"=10' Vert.

CREATED BY: s115510

CONTRACT: EA10-0V620

DIST/CO/RTE/PM: 10/Cal/26/8.3-8.6

PROJECT ID: 1000020114

ALIGNMENT "A"

CROSS SECTIONS

South_A_CorrDGN.dwg - 20-Jan-16 10:56 AM

FOR EARTHWORK DEVELOPMENT ONLY

All Dimensions are U.S. Survey Feet

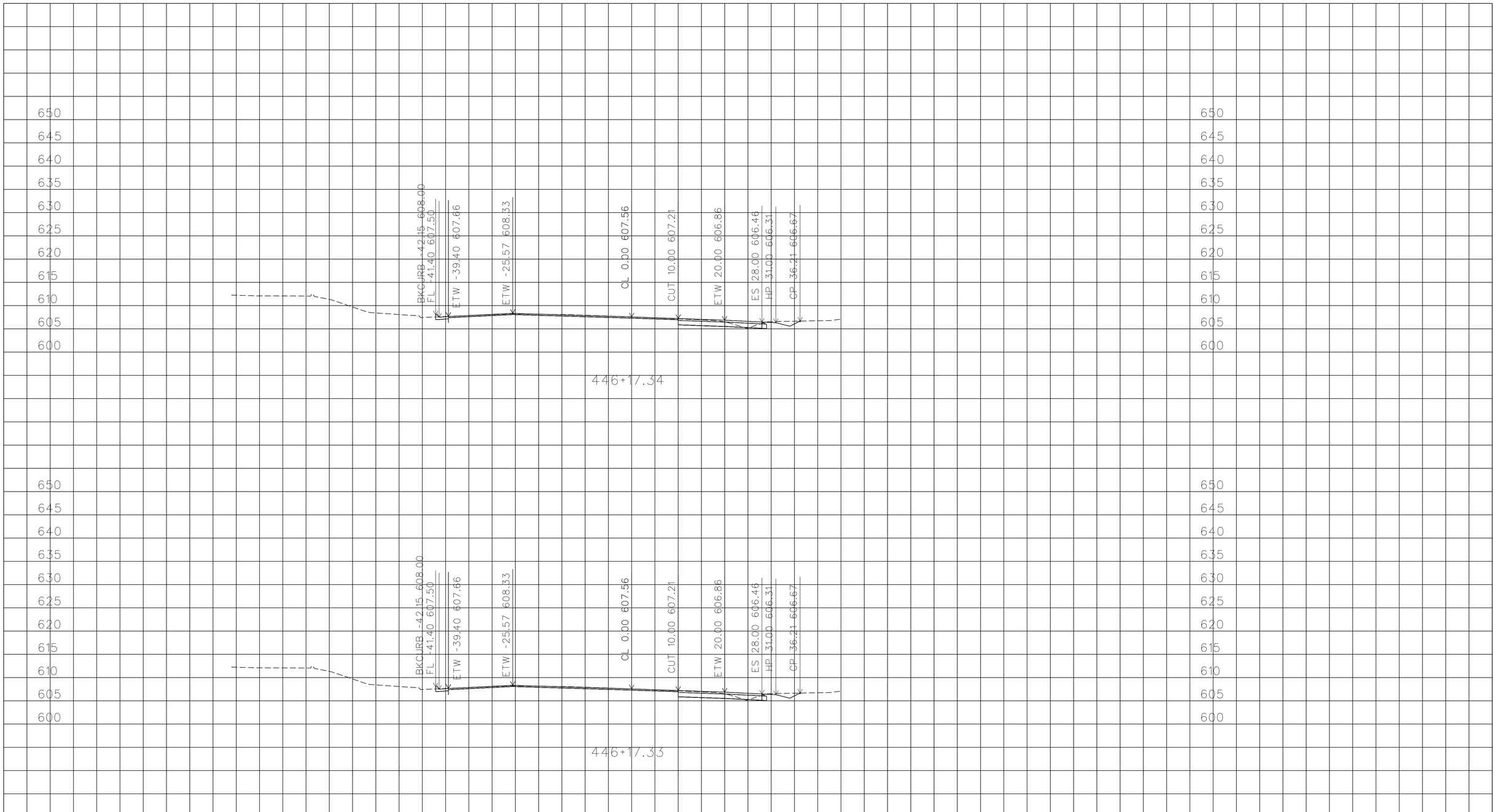

PLOTTED DATE: 05-FEB-2016

SCALE: 1"=10' Horiz.
1"=10' Vert.

CREATED BY: s115510

CONTRACT: EA10-0V620

DIST/CO/RTE/PM: 10/Cal/26/8.3-8.6

PROJECT ID: 1000020114

ALIGNMENT "A"

CROSS SECTIONS

South_A_CorrDGN.dwg - 20-Jan-16 10:56 AM

FOR EARTHWORK DEVELOPMENT ONLY

All Dimensions are U.S. Survey Feet

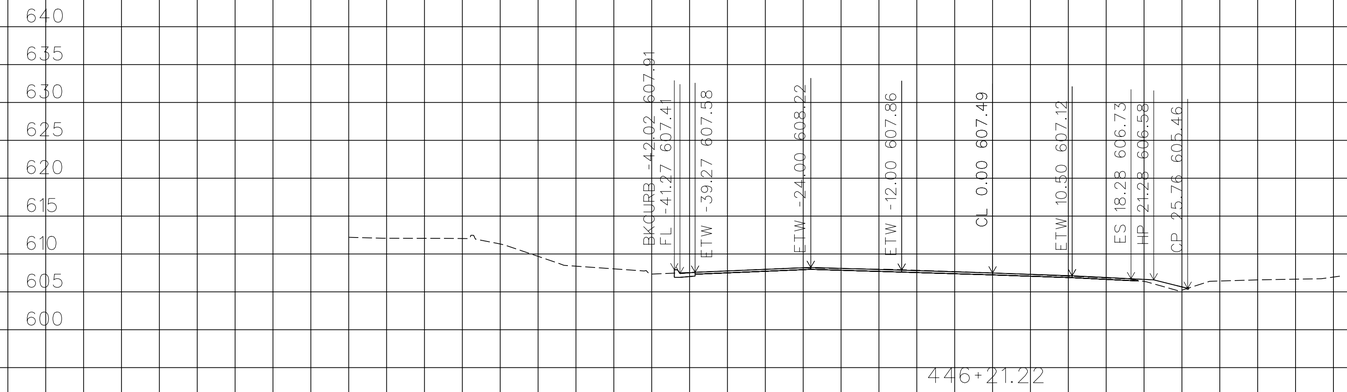

PLOTTED DATE: 05-FEB-2016

SCALE: 1"=10' Horiz.
1"=10' Vert.

CREATED BY: s115510

CONTRACT: EA10-0V620

DIST/CO/RTE/PM: 10/Cal/26/8.3-8.6

PROJECT ID: 1000020114

ALIGNMENT "A"

CROSS SECTIONS

South_A_CorrDGN.dwg - 20-Jan-16 10:56 AM

FOR EARTHWORK DEVELOPMENT ONLY

All Dimensions are U.S. Survey Feet

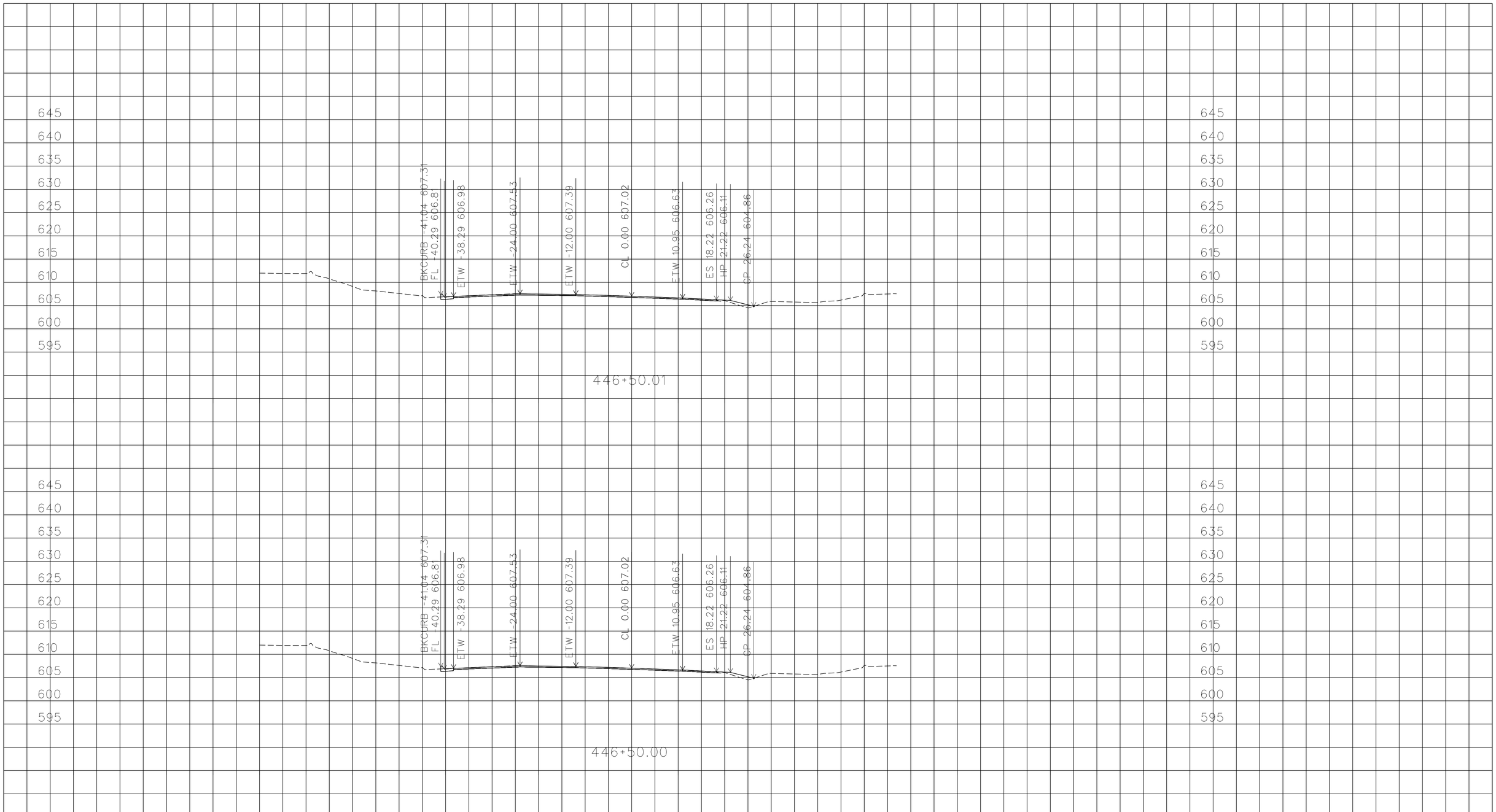

PLOTTED DATE: 05-FEB-2016

SCALE: 1"=10' Horiz.
1"=10' Vert.

CREATED BY: s115510

CONTRACT: EA10-0V620

DIST/CO/RTE/PM: 10/Cal/26/8.3-8.6

PROJECT ID:1000020114

ALIGNMENT "A"

CROSS SECTIONS

South_A_CorrDGN.dwg - 20-Jan-16 10:56 AM

FOR EARTHWORK DEVELOPMENT ONLY

All Dimensions are U.S. Survey Feet

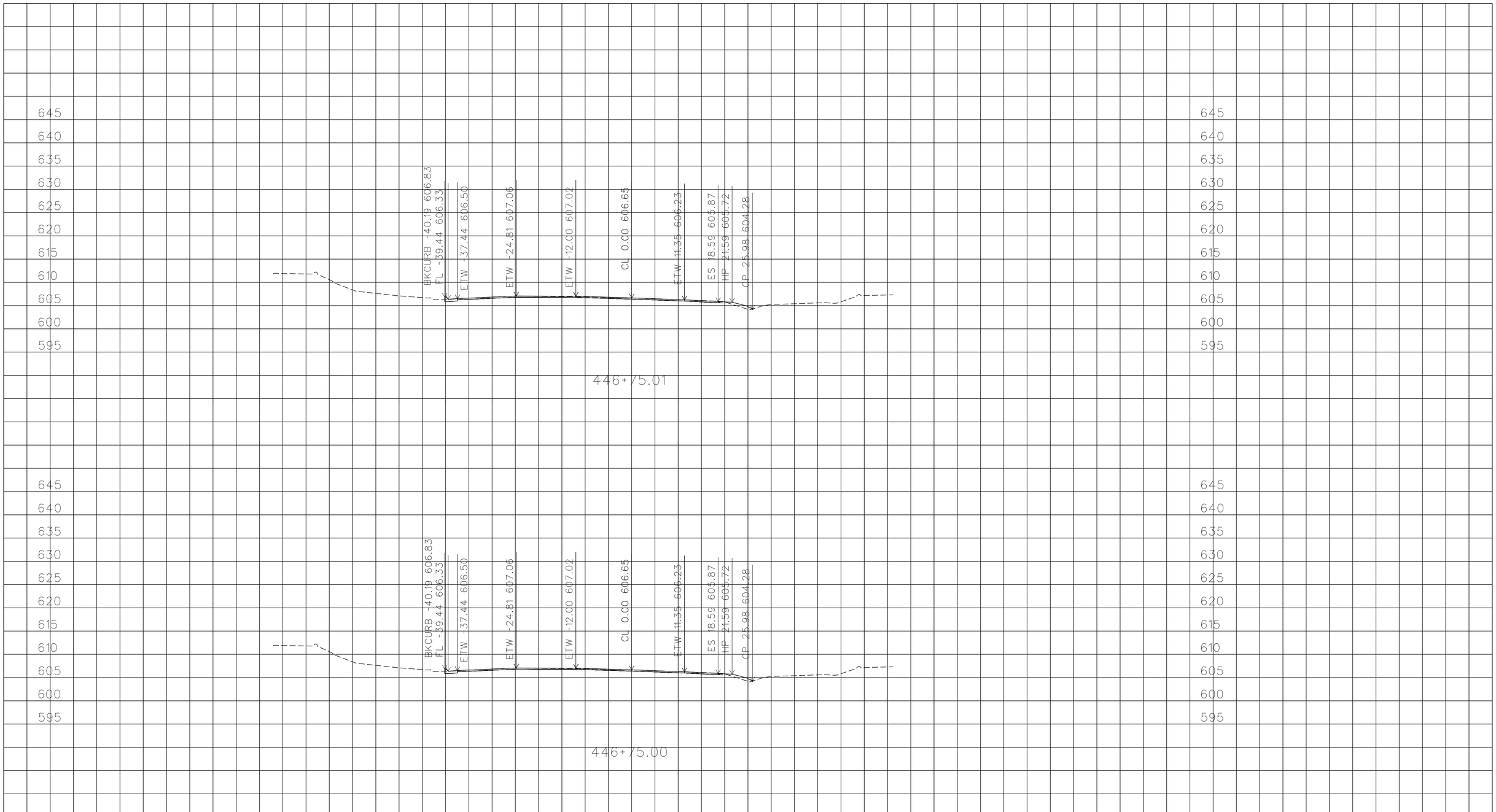

PLOTTED DATE: 05-FEB-2016

SCALE: 1"=10' Horiz.
1"=10' Vert.

CREATED BY: s115510

CONTRACT: EA10-0V620

DIST/CO/RTE/PM: 10/Cal/26/8.3-8.6

PROJECT ID:1000020114

ALIGNMENT "A"

CROSS SECTIONS

South_A_CorrDGN.dwg - 20-Jan-16 10:56 AM

FOR EARTHWORK DEVELOPMENT ONLY

All Dimensions are U.S. Survey Feet

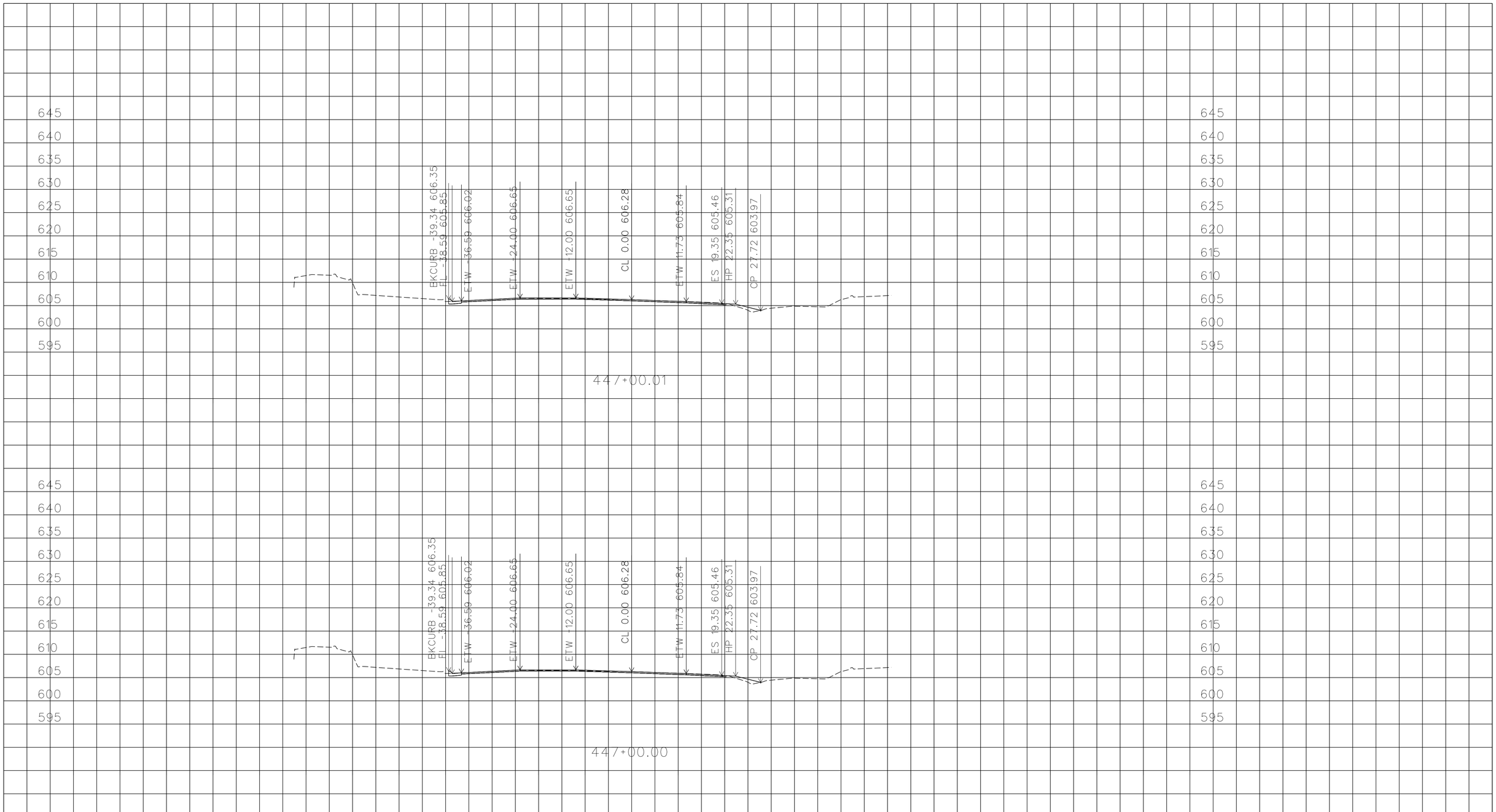

PLOTTED DATE: 05-FEB-2016

SCALE: 1"=10' Horiz.
1"=10' Vert.

CREATED BY: s115510

CONTRACT: EA10-0V620

DIST/CO/RTE/PM: 10/Cal/26/8.3-8.6

PROJECT ID:1000020114

ALIGNMENT "A"

CROSS SECTIONS

South_A_CorrDGN.dwg - 20-Jan-16 10:56 AM

FOR EARTHWORK DEVELOPMENT ONLY

All Dimensions are U.S. Survey Feet

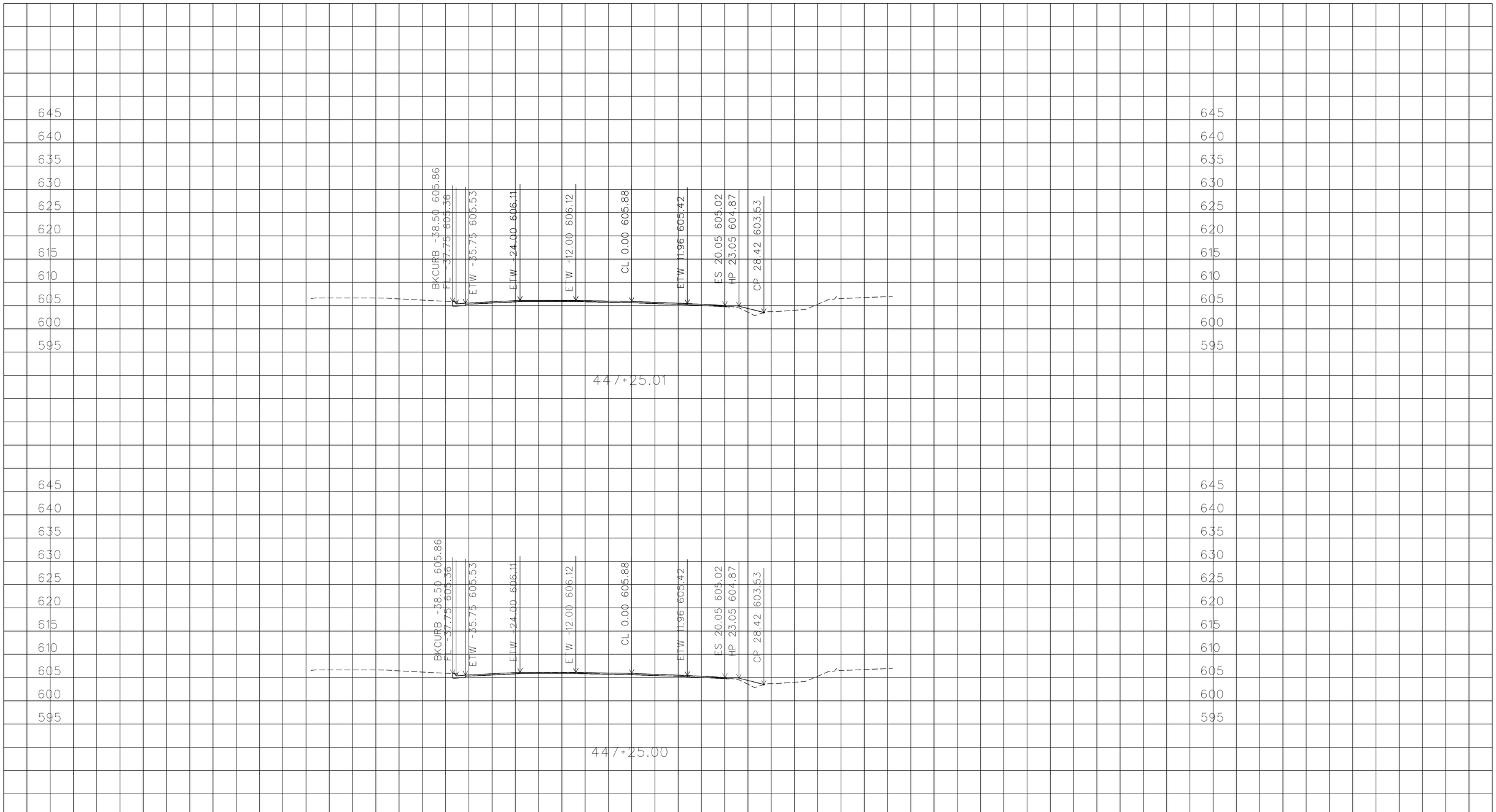

PLOTTED DATE: 05-FEB-2016

SCALE: 1"=10' Horiz.
1"=10' Vert.

CREATED BY: s115510

CONTRACT: EA10-0V620

DIST/CO/RTE/PM: 10/Cal/26/8.3-8.6

PROJECT ID:1000020114

ALIGNMENT "A"

CROSS SECTIONS

South_A_CorrDGN.dwg - 20-Jan-16 10:56 AM

FOR EARTHWORK DEVELOPMENT ONLY

All Dimensions are U.S. Survey Feet

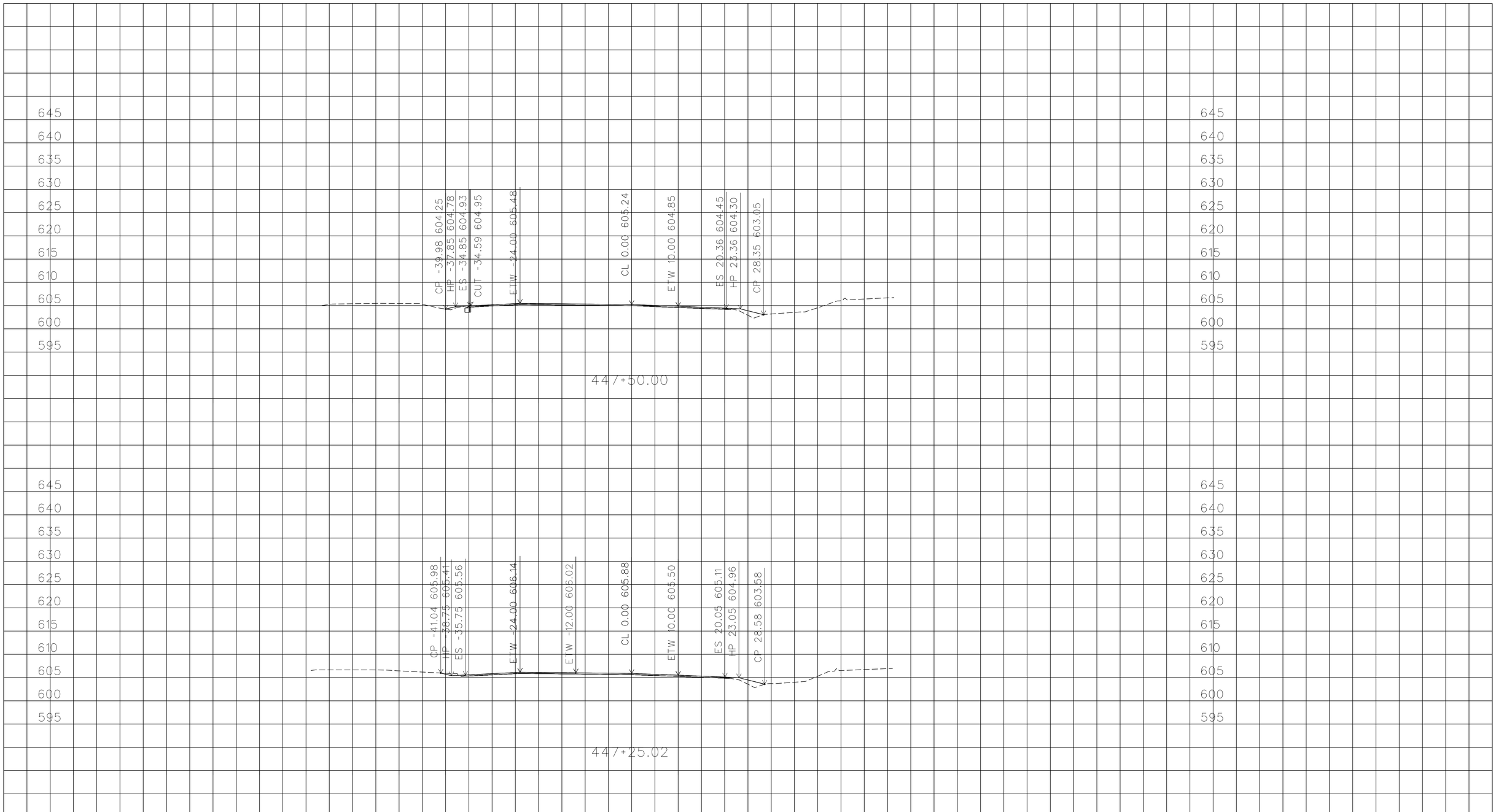

PLOTTED DATE: 05-FEB-2016

SCALE: 1"=10' Horiz.
1"=10' Vert.

CREATED BY: s115510

CONTRACT: EA10-0V620

DIST/CO/RTE/PM: 10/Cal/26/8.3-8.6

PROJECT ID: 1000020114

ALIGNMENT "A"

CROSS SECTIONS

South_A_CorrDGN.dwg - 20-Jan-16 10:56 AM

FOR EARTHWORK DEVELOPMENT ONLY

All Dimensions are U.S. Survey Feet

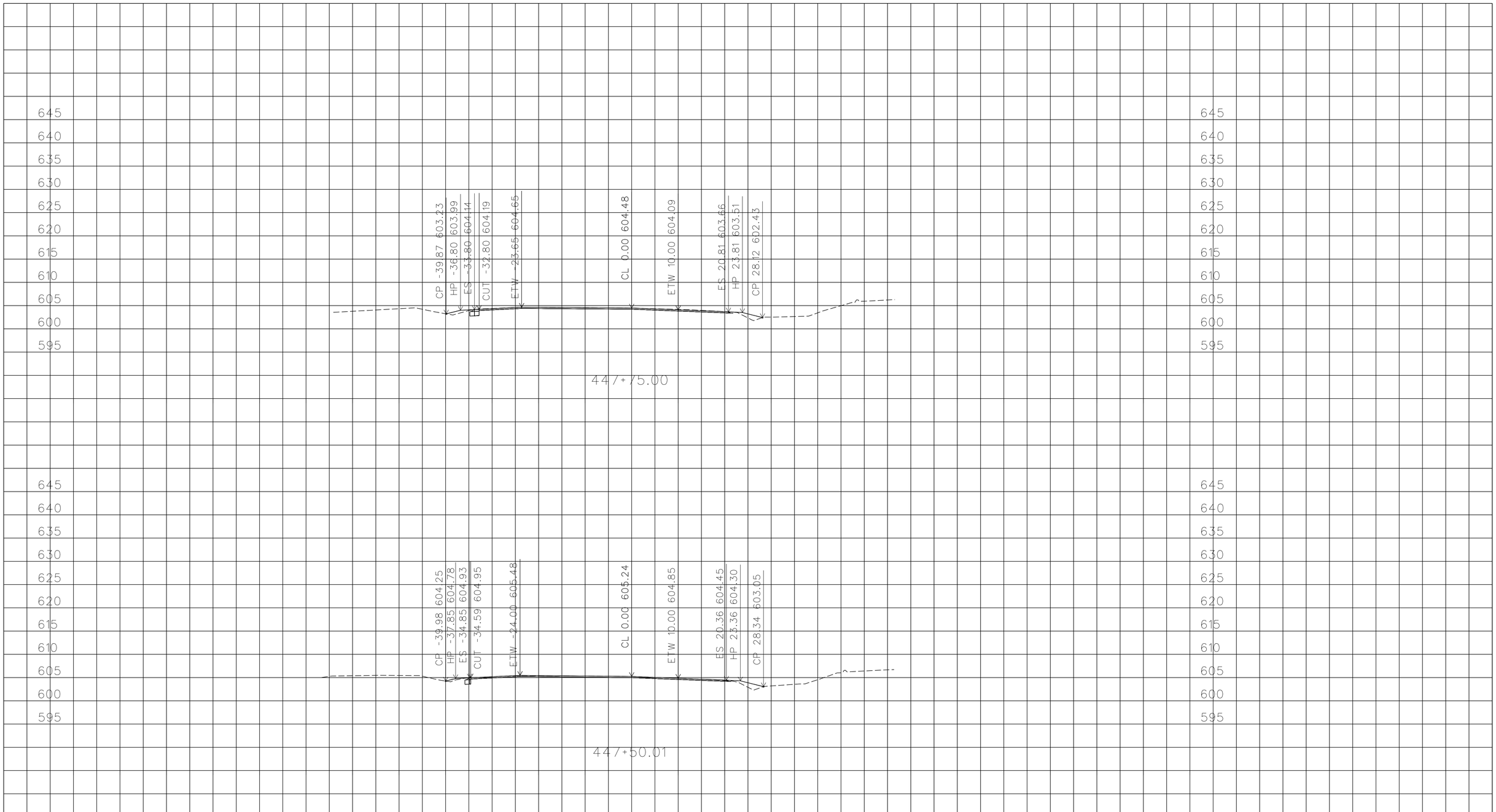

PLOTTED DATE: 05-FEB-2016

SCALE: 1"=10' Horiz.
1"=10' Vert.

CREATED BY: s115510

CONTRACT: EA10-0V620

DIST/CO/RTE/PM: 10/Cal/26/8.3-8.6

PROJECT ID: 1000020114

ALIGNMENT "A"

CROSS SECTIONS

South_A_CorrDGN.dwg - 20-Jan-16 10:56 AM

FOR EARTHWORK DEVELOPMENT ONLY

All Dimensions are U.S. Survey Feet

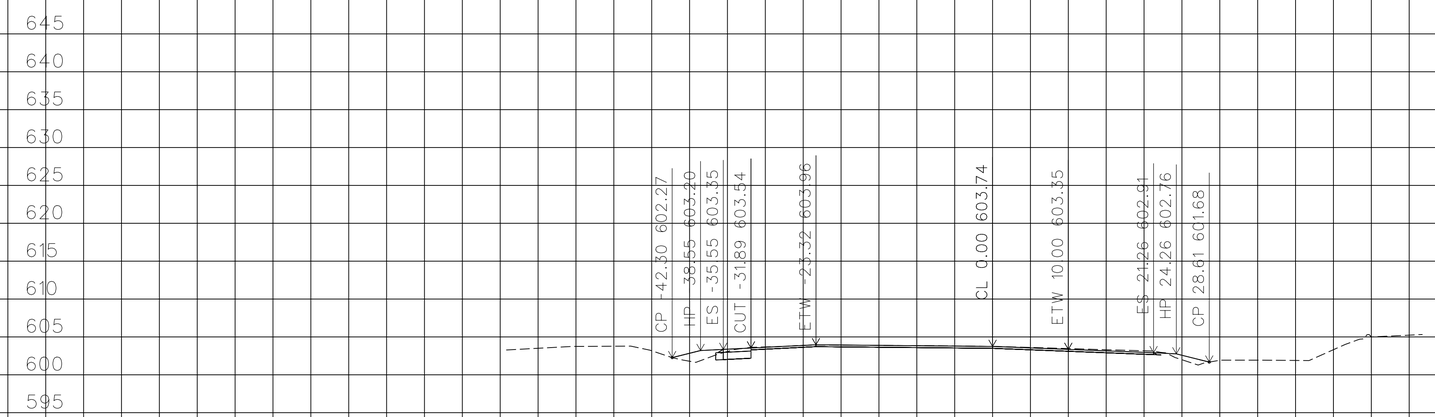

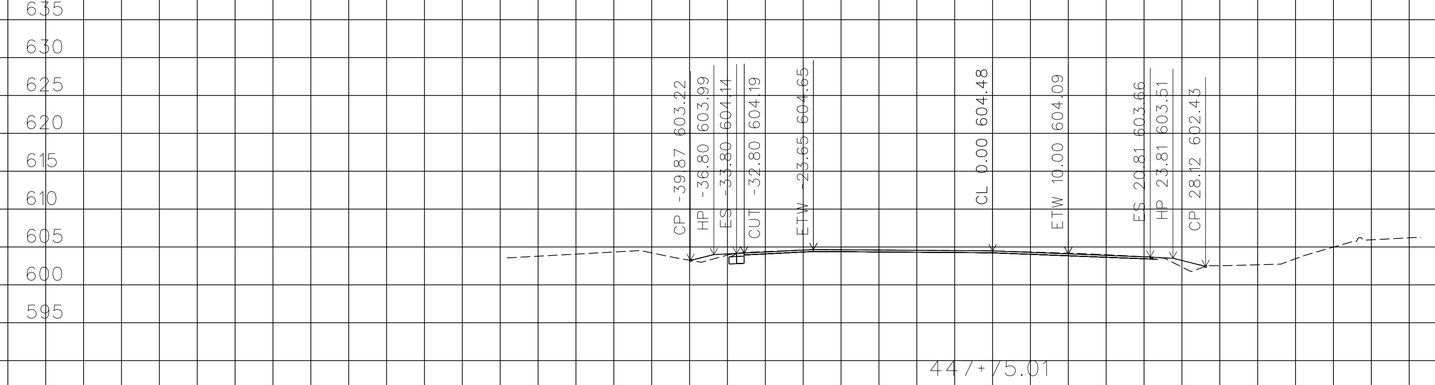

PLOTTED DATE: 05-FEB-2016

SCALE: 1"=10' Horiz.
1"=10' Vert.

CREATED BY: s115510

CONTRACT: EA10-0V620

DIST/CO/RTE/PM: 10/Cal/26/8.3-8.6

PROJECT ID: 1000020114

ALIGNMENT "A"

CROSS SECTIONS

South_A_CorrDGN.dwg - 20-Jan-16 10:56 AM

FOR EARTHWORK DEVELOPMENT ONLY

All Dimensions are U.S. Survey Feet

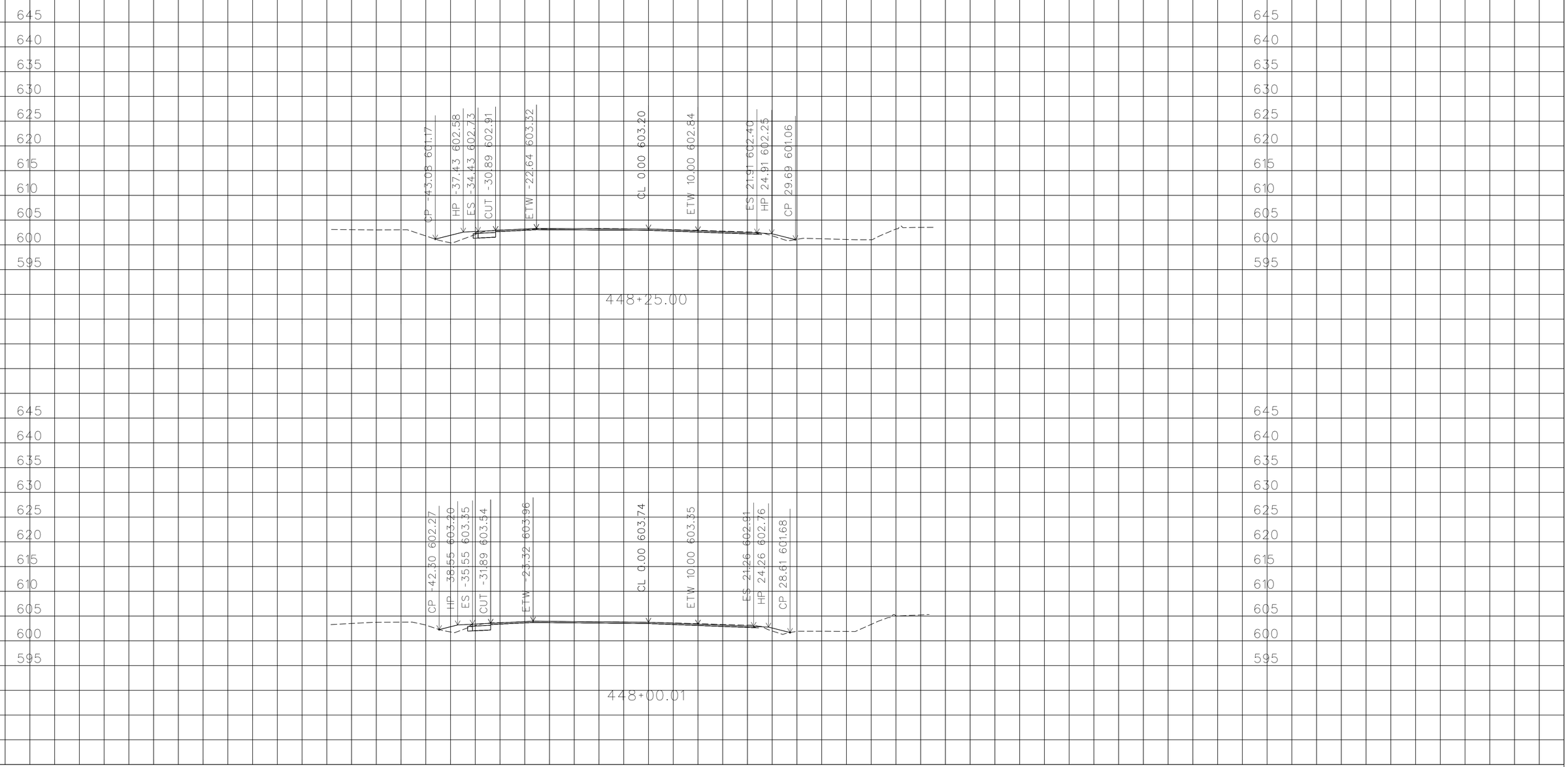

PLOTTED DATE: 05-FEB-2016

SCALE: 1"=10' Horiz.
1"=10' Vert.

CREATED BY: s115510

CONTRACT: EA10-0V620

DIST/CO/RTE/PM: 10/Cal/26/8.3-8.6

PROJECT ID: 1000020114

ALIGNMENT "A"

CROSS SECTIONS

South_A_CorrDGN.dwg - 20-Jan-16 10:56 AM

FOR EARTHWORK DEVELOPMENT ONLY

All Dimensions are U.S. Survey Feet

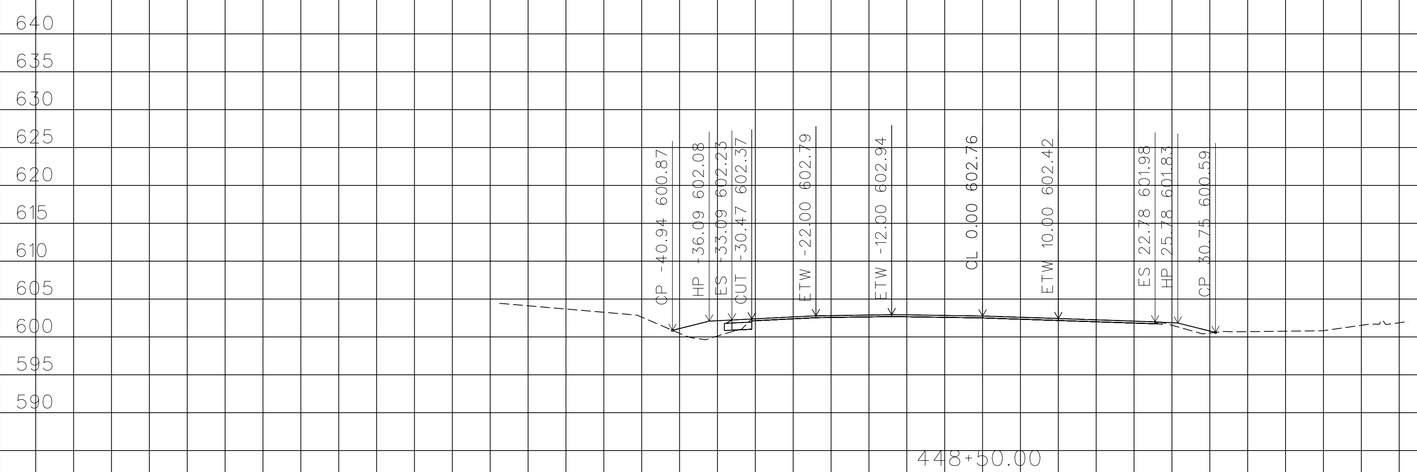

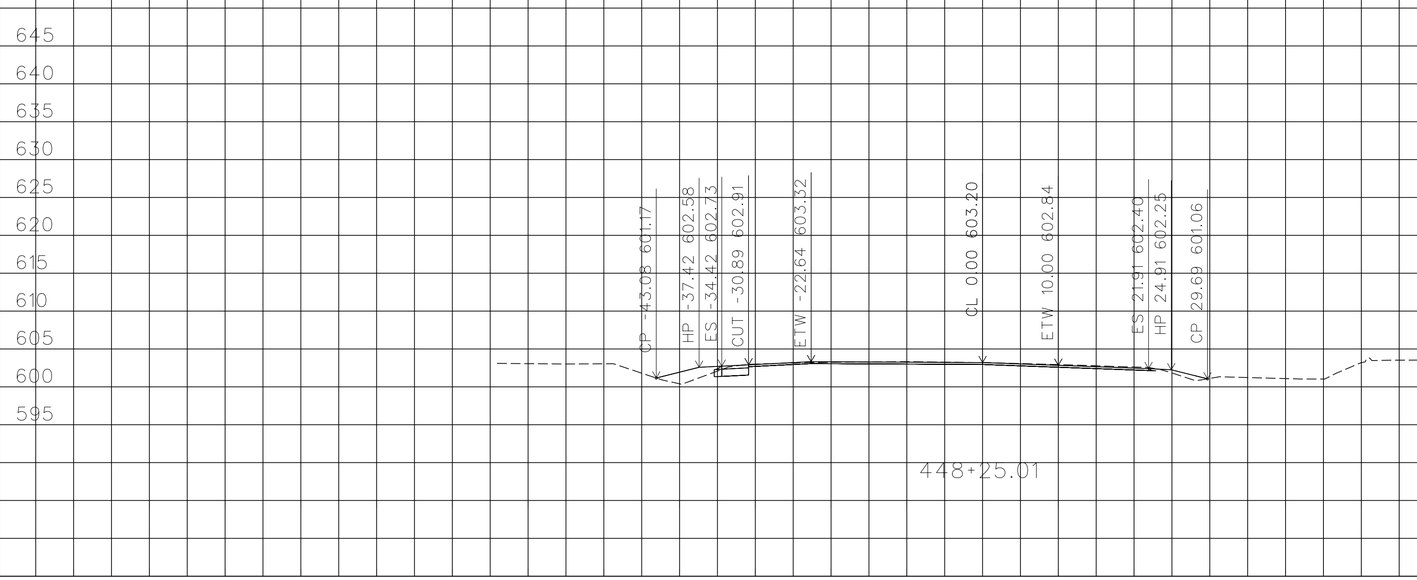

PLOTTED DATE: 05-FEB-2016

SCALE: 1"=10' Horiz.
1"=10' Vert.

CREATED BY: s115510

CONTRACT: EA10-0V620

DIST/CO/RTE/PM: 10/Cal/26/8.3-8.6

PROJECT ID: 1000020114

ALIGNMENT "A"

CROSS SECTIONS

South_A_CorrDGN.dwg - 20-Jan-16 10:56 AM

FOR EARTHWORK DEVELOPMENT ONLY

All Dimensions are U.S. Survey Feet

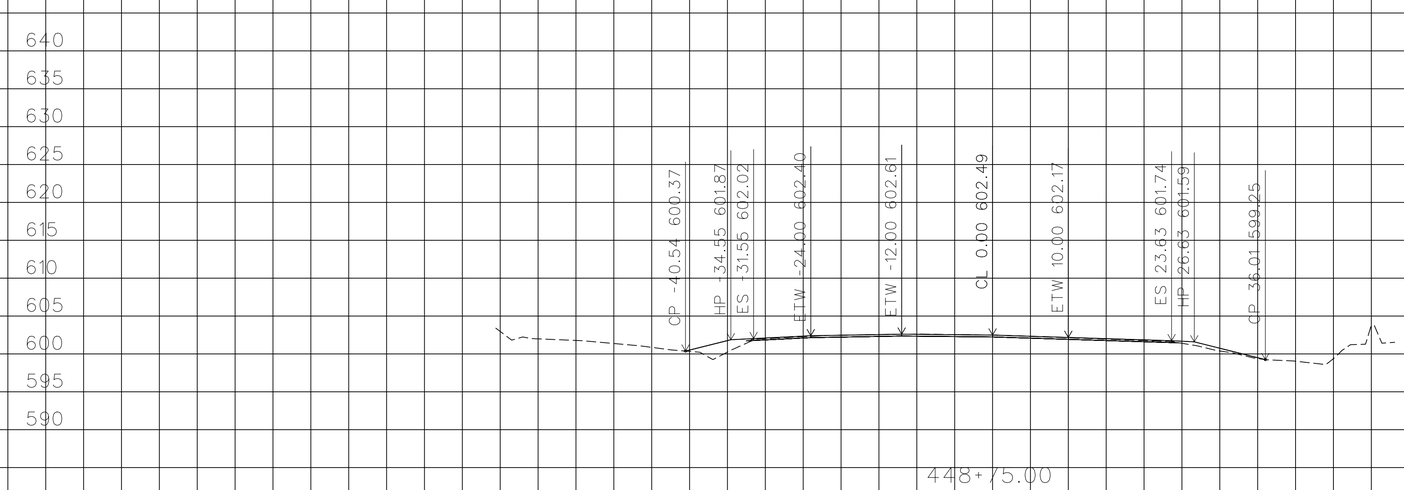

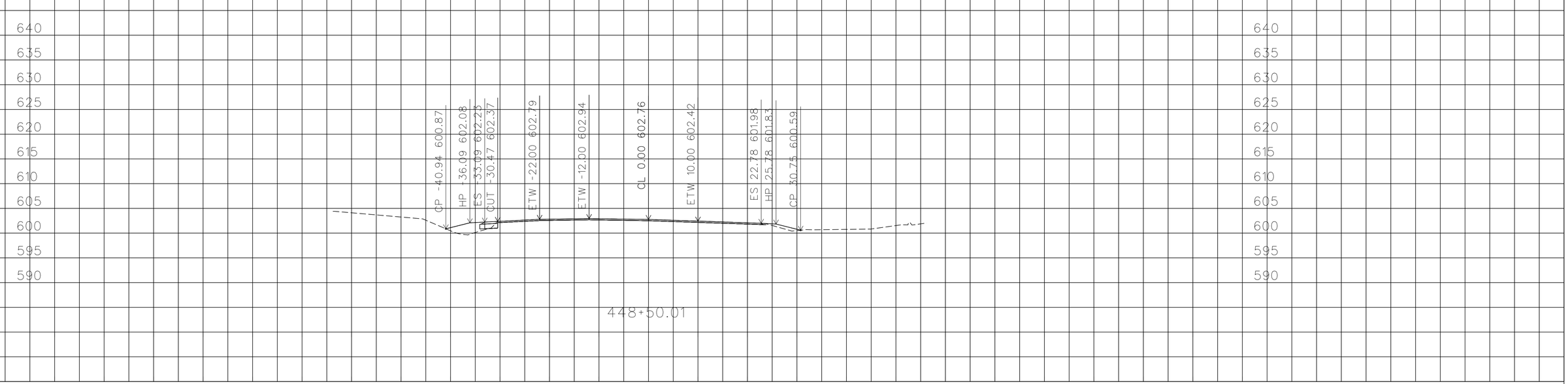

PLOTTED DATE: 05-FEB-2016

SCALE: 1"=10' Horiz.
1"=10' Vert.

CREATED BY: s115510

CONTRACT: EA10-0V620

DIST/CO/RTE/PM: 10/Cal/26/8.3-8.6

PROJECT ID: 1000020114

ALIGNMENT "A"

CROSS SECTIONS

South_A_CorrDGN.dwg - 20-Jan-16 10:56 AM

FOR EARTHWORK DEVELOPMENT ONLY

All Dimensions are U.S. Survey Feet

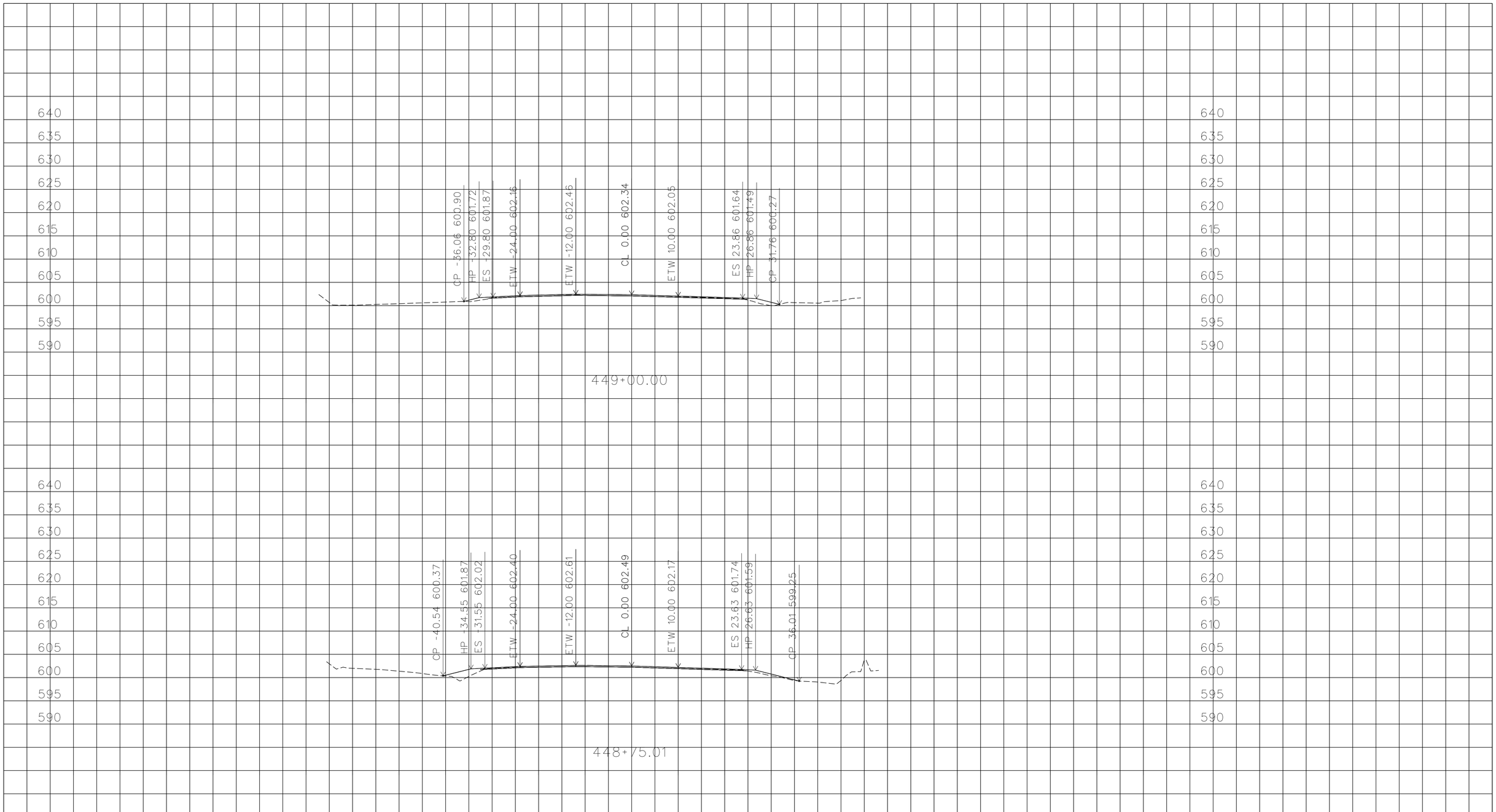

PLOTTED DATE: 05-FEB-2016

SCALE: 1"=10' Horiz.
1"=10' Vert.

CREATED BY: s115510

CONTRACT: EA10-0V620

DIST/CO/RTE/PM: 10/Cal/26/8.3-8.6

PROJECT ID:1000020114

ALIGNMENT "A"

CROSS SECTIONS

South_A_CorrDGN.dwg - 20-Jan-16 10:56 AM

FOR EARTHWORK DEVELOPMENT ONLY

All Dimensions are U.S. Survey Feet

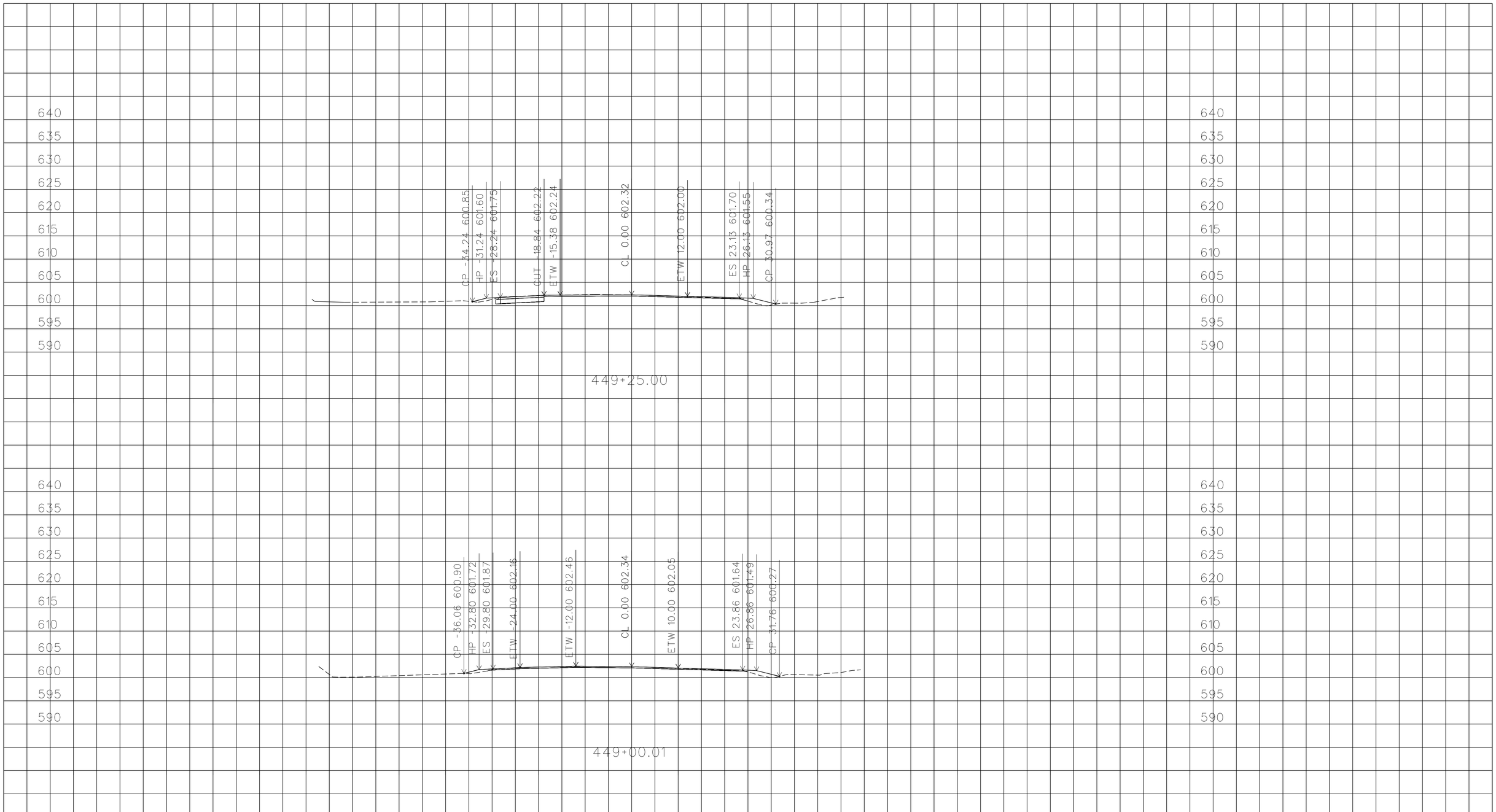

PLOTTED DATE: 05-FEB-2016

SCALE: 1"=10' Horiz.
1"=10' Vert.

CREATED BY: s115510

CONTRACT: EA10-0V620

DIST/CO/RTE/PM: 10/Cal/26/8.3-8.6

PROJECT ID: 1000020114

ALIGNMENT "A"

CROSS SECTIONS

South_A_CorrDGN.dwg - 20-Jan-16 10:56 AM

FOR EARTHWORK DEVELOPMENT ONLY

All Dimensions are U.S. Survey Feet

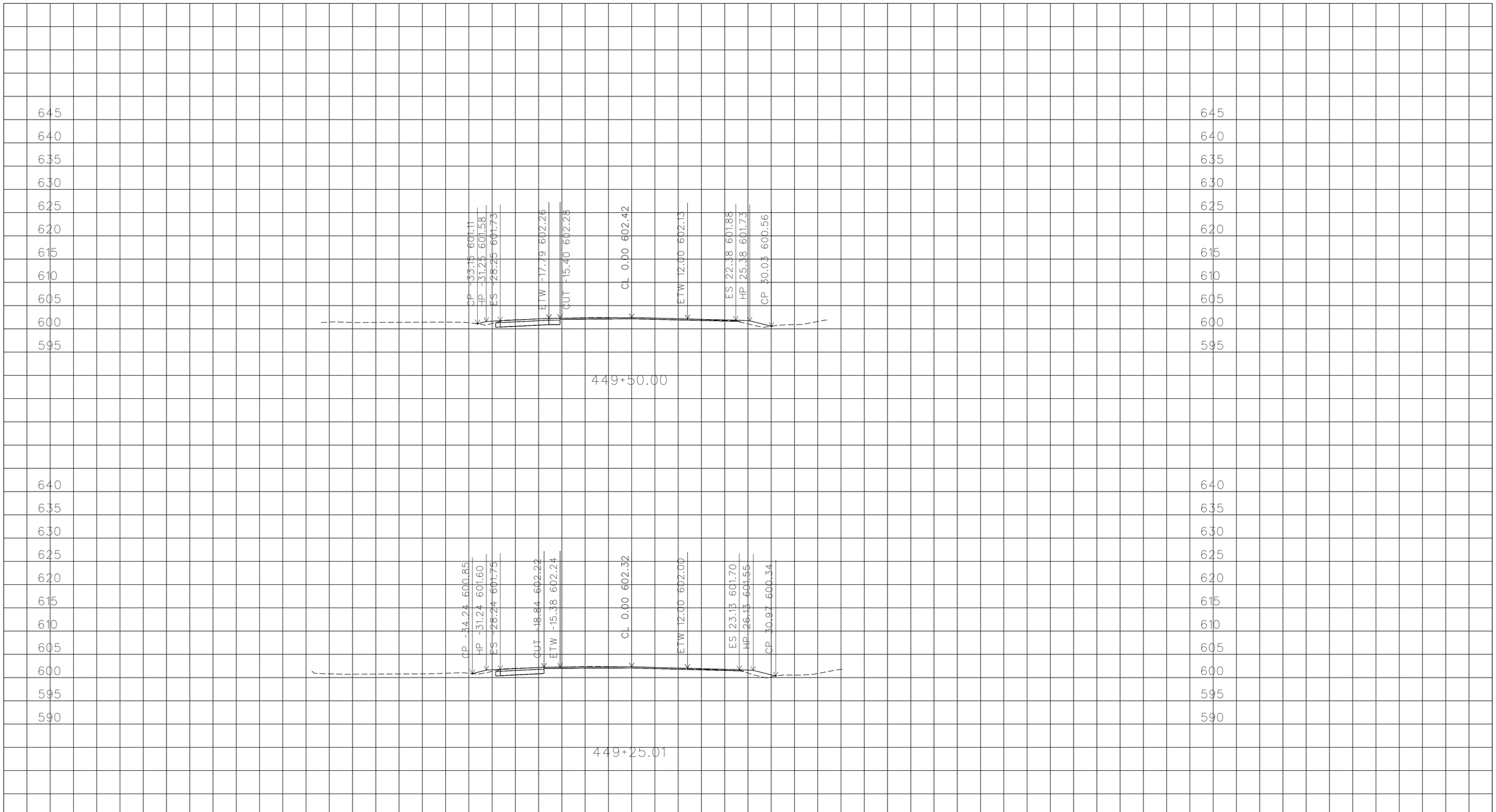

PLOTTED DATE: 05-FEB-2016

SCALE: 1"=10' Horiz.
1"=10' Vert.

CREATED BY: s115510

CONTRACT: EA10-0V620

DIST/CO/RTE/PM: 10/Cal/26/8.3-8.6

PROJECT ID: 1000020114

ALIGNMENT "A"

CROSS SECTIONS

South_A_CorrDGN.dwg - 20-Jan-16 10:56 AM

FOR EARTHWORK DEVELOPMENT ONLY

All Dimensions are U.S. Survey Feet

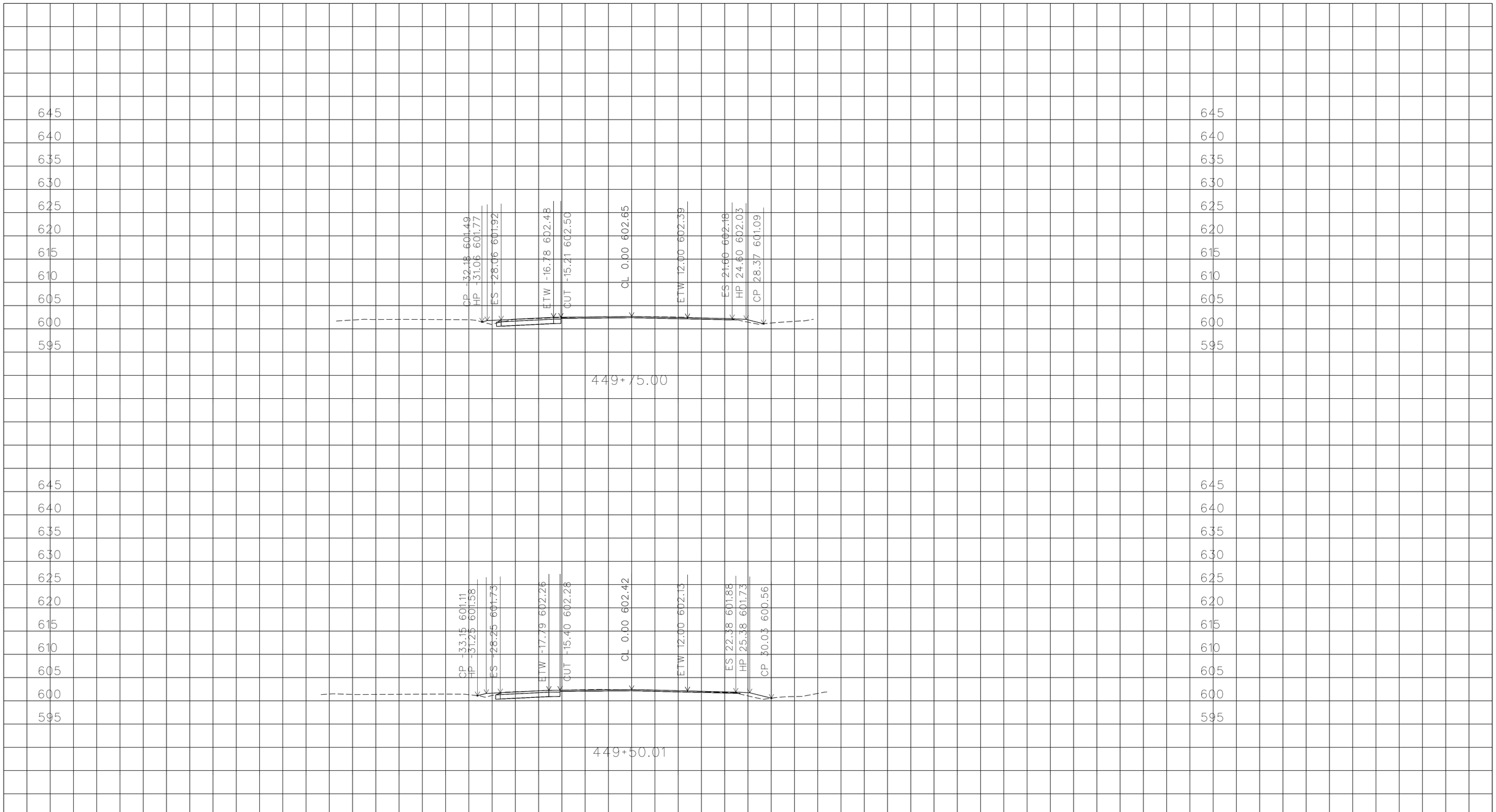

PLOTTED DATE: 05-FEB-2016

SCALE: 1"=10' Horiz.
1"=10' Vert.

CREATED BY: s115510

CONTRACT: EA10-0V620

DIST/CO/RTE/PM: 10/Cal/26/8.3-8.6

PROJECT ID: 1000020114

ALIGNMENT "A"

CROSS SECTIONS

South_A_CorrDGN.dwg - 20-Jan-16 10:56 AM

FOR EARTHWORK DEVELOPMENT ONLY

All Dimensions are U.S. Survey Feet

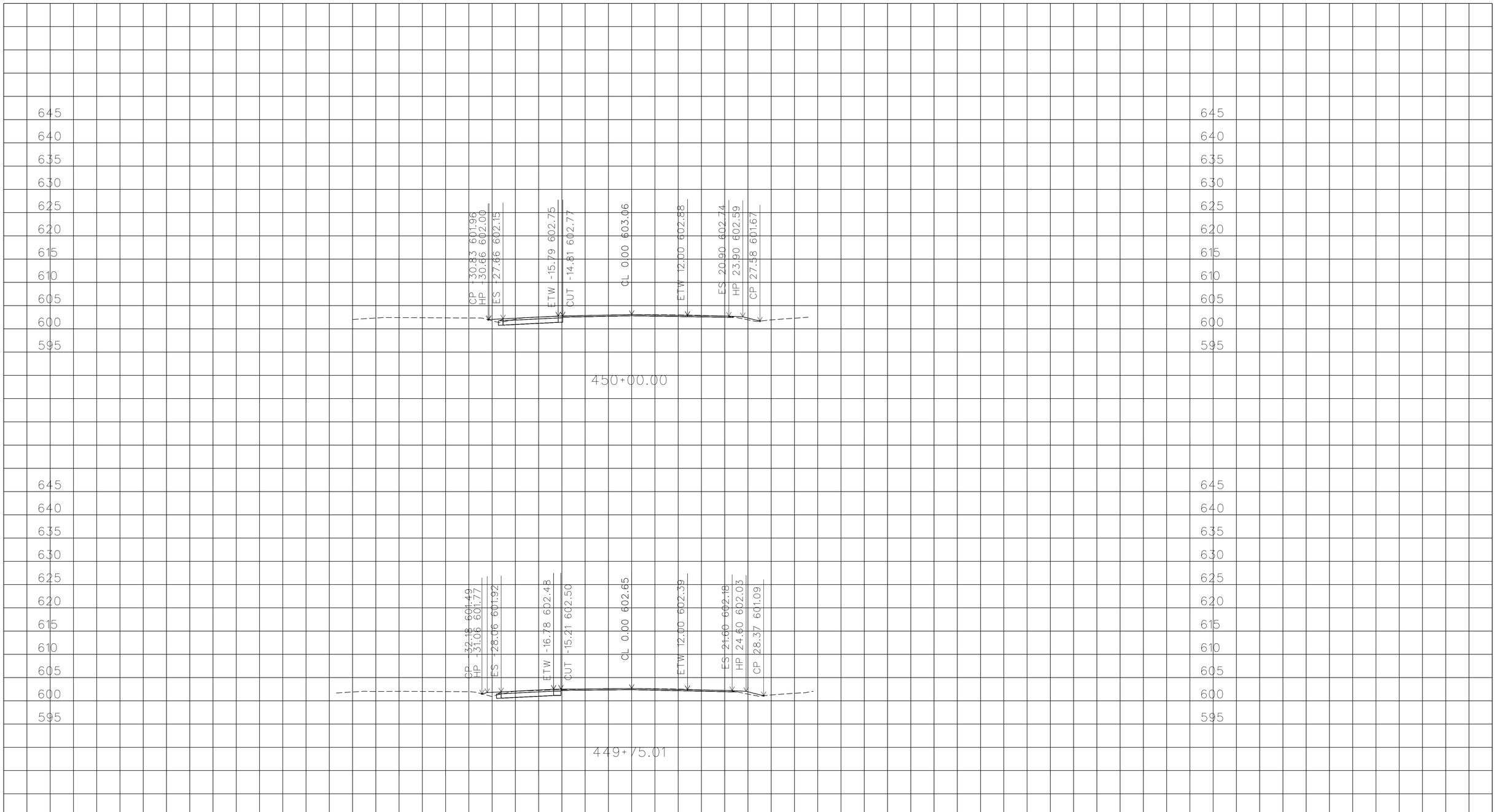

PLOTTED DATE: 05-FEB-2016

SCALE: 1"=10' Horiz.
1"=10' Vert.

CREATED BY: s115510

CONTRACT: EA10-0V620

DIST/CO/RTE/PM: 10/Cal/26/8.3-8.6

PROJECT ID: 1000020114

ALIGNMENT "A"

CROSS SECTIONS

South_A_CorrDGN.dwg - 20-Jan-16 10:56 AM

FOR EARTHWORK DEVELOPMENT ONLY

All Dimensions are U.S. Survey Feet

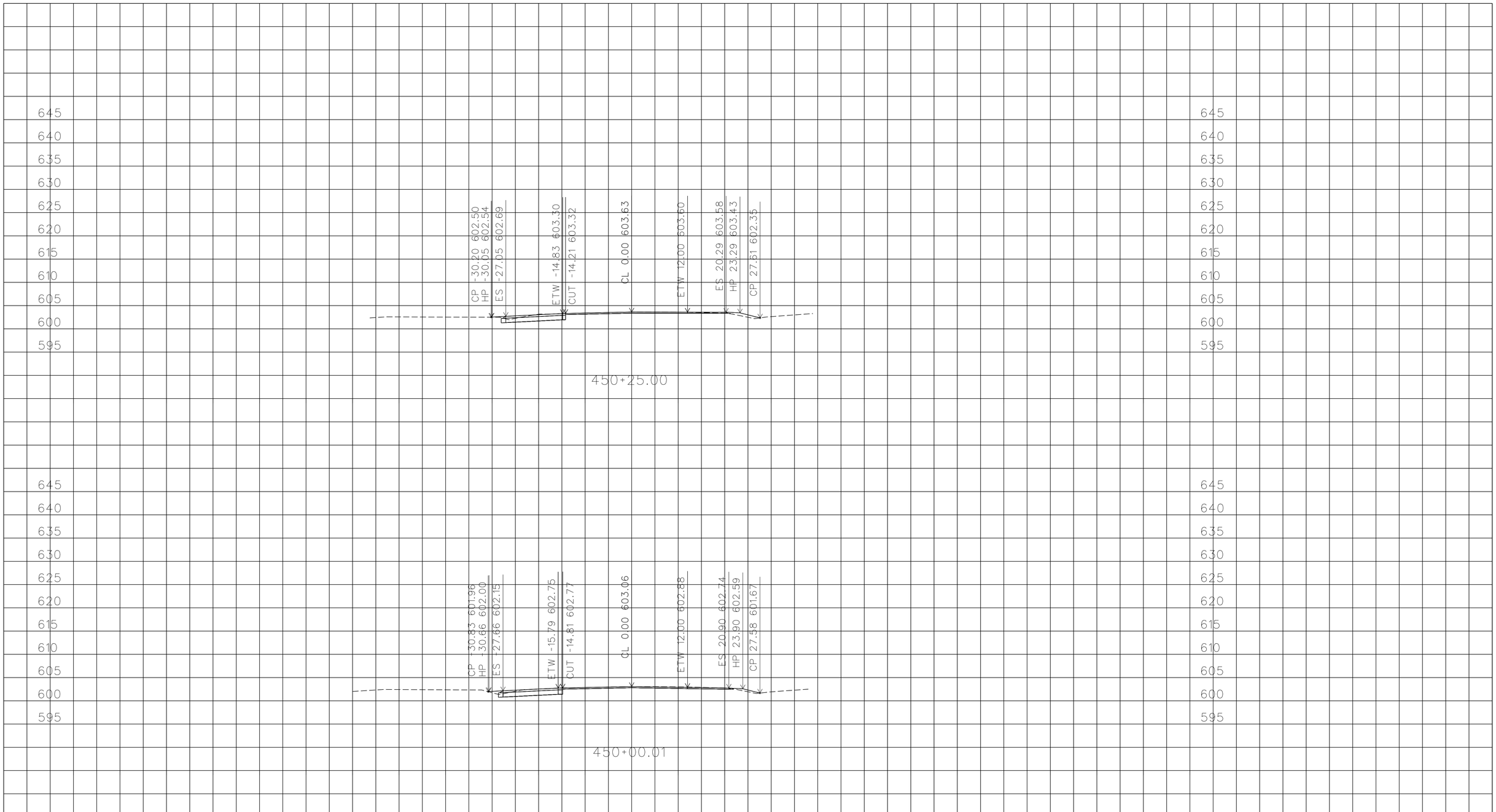

PLOTTED DATE: 05-FEB-2016

SCALE: 1"=10' Horiz.
1"=10' Vert.

CREATED BY: s115510

CONTRACT: EA10-0V620

DIST/CO/RTE/PM: 10/Cal/26/8.3-8.6

PROJECT ID: 1000020114

ALIGNMENT "A"

CROSS SECTIONS

South_A_CorrDGN.dwg - 20-Jan-16 10:56 AM

FOR EARTHWORK DEVELOPMENT ONLY

All Dimensions are U.S. Survey Feet

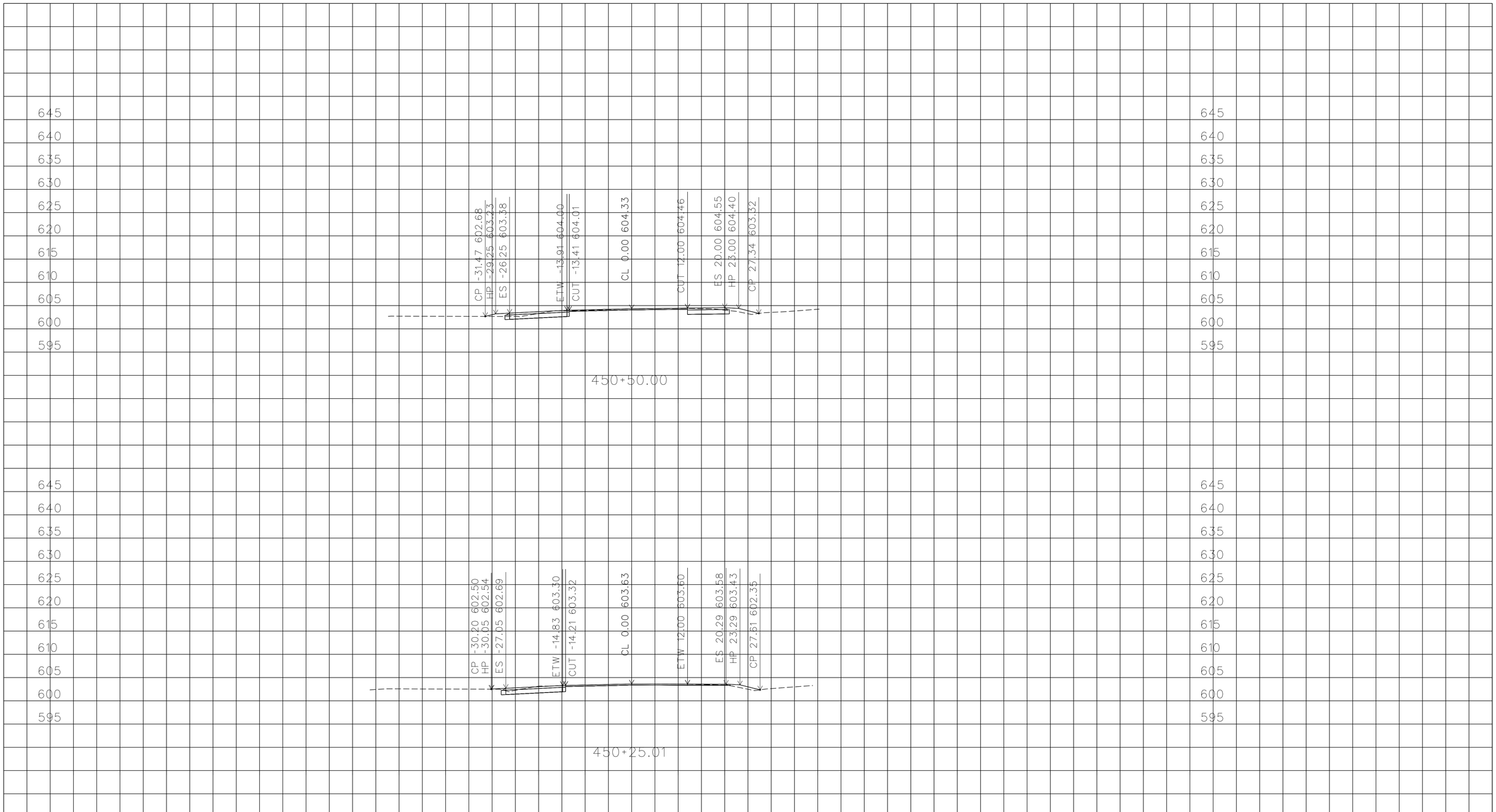

PLOTTED DATE: 05-FEB-2016

SCALE: 1"=10' Horiz.
1"=10' Vert.

CREATED BY: s115510

CONTRACT: EA10-0V620

DIST/CO/RTE/PM: 10/Cal/26/8.3-8.6

PROJECT ID: 1000020114

ALIGNMENT "A"

CROSS SECTIONS

South_A_CorrDGN.dwg - 20-Jan-16 10:56 AM

FOR EARTHWORK DEVELOPMENT ONLY

All Dimensions are U.S. Survey Feet



PLOTTED DATE: 05-FEB-2016

SCALE: 1"=10' Horiz.
1"=10' Vert.

CREATED BY: s115510

CONTRACT: EA10-0V620

DIST/CO/RTE/PM: 10/Cal/26/8.3-8.6

PROJECT ID:1000020114

ALIGNMENT "A"

CROSS SECTIONS

South_A_CorrDGN.dwg - 20-Jan-16 10:56 AM

FOR EARTHWORK DEVELOPMENT ONLY

All Dimensions are U.S. Survey Feet



PLOTTED DATE: 05-FEB-2016

SCALE: 1"=10' Horiz.
1"=10' Vert.

CREATED BY: s115510

CONTRACT: EA10-0V620

DIST/CO/RTE/PM: 10/Cal/26/8.3-8.6

PROJECT ID: 1000020114

ALIGNMENT "A"

CROSS SECTIONS

South_A_CorrDGN.dwg - 20-Jan-16 10:56 AM

FOR EARTHWORK DEVELOPMENT ONLY

All Dimensions are U.S. Survey Feet



PLOTTED DATE: 05-FEB-2016

SCALE: 1"=10' Horiz.
1"=10' Vert.

CREATED BY: s115510

CONTRACT: EA10-0V620

DIST/CO/RTE/PM: 10/Cal/26/8.3-8.6

PROJECT ID: 1000020114

ALIGNMENT "A"

CROSS SECTIONS

South_A_CorrDGN.dwg - 20-Jan-16 10:56 AM

FOR EARTHWORK DEVELOPMENT ONLY

All Dimensions are U.S. Survey Feet



PLOTTED DATE: 05-FEB-2016

SCALE: 1"=10' Horiz.
1"=10' Vert.

CREATED BY: s115510

CONTRACT: EA10-0V620

DIST/CO/RTE/PM: 10/Cal/26/8.3-8.6

PROJECT ID: 1000020114

ALIGNMENT "A"

CROSS SECTIONS

South_A_CorrDGN.dwg - 20-Jan-16 10:56 AM

FOR EARTHWORK DEVELOPMENT ONLY

All Dimensions are U.S. Survey Feet



PLOTTED DATE: 05-FEB-2016

SCALE: 1"=10' Horiz.
1"=10' Vert.

CREATED BY: s115510

CONTRACT: EA10-0V620

DIST/CO/RTE/PM: 10/Cal/26/8.3-8.6

PROJECT ID: 1000020114

ALIGNMENT "A"

CROSS SECTIONS

South_A_CorrDGN.dwg - 20-Jan-16 10:56 AM

FOR EARTHWORK DEVELOPMENT ONLY

All Dimensions are U.S. Survey Feet



PLOTTED DATE: 05-FEB-2016

SCALE: 1"=10' Horiz.
1"=10' Vert.

CREATED BY: s115510

CONTRACT: EA10-0V620

DIST/CO/RTE/PM: 10/Cal/26/8.3-8.6

PROJECT ID: 1000020114

ALIGNMENT "A"

CROSS SECTIONS

South_A_CorrDGN.dwg - 20-Jan-16 10:56 AM

FOR EARTHWORK DEVELOPMENT ONLY

All Dimensions are U.S. Survey Feet



PLOTTED DATE: 05-FEB-2016

SCALE: 1"=10' Horiz.
1"=10' Vert.

CREATED BY: s115510

CONTRACT: EA10-0V620

DIST/CO/RTE/PM: 10/Cal/26/8.3-8.6

PROJECT ID: 1000020114

ALIGNMENT "A"

CROSS SECTIONS

South_A_CorrDGN.dwg - 20-Jan-16 10:56 AM

FOR EARTHWORK DEVELOPMENT ONLY

All Dimensions are U.S. Survey Feet

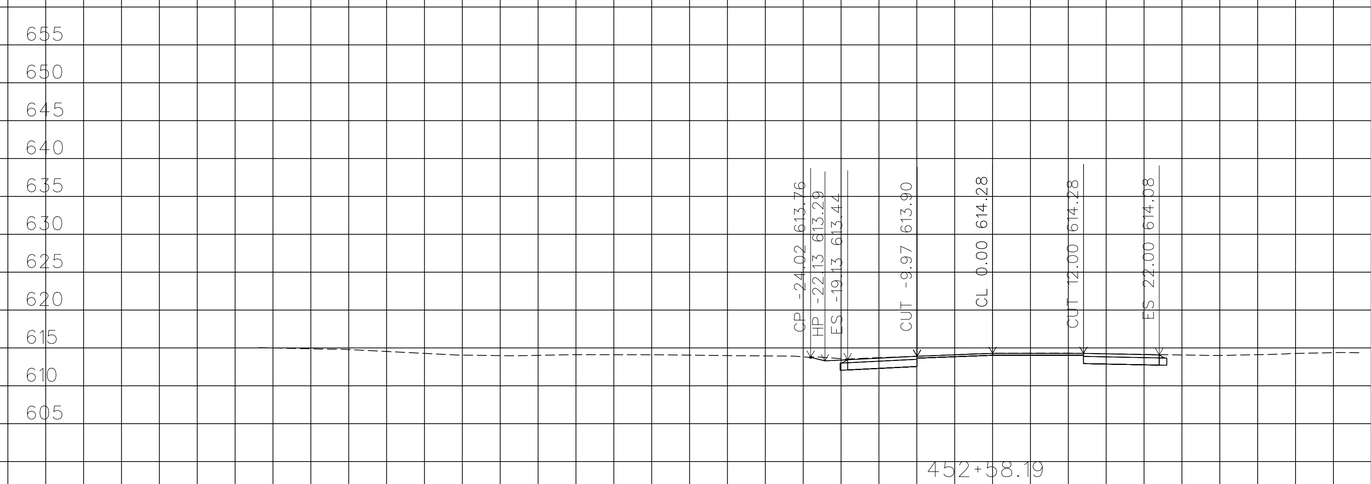

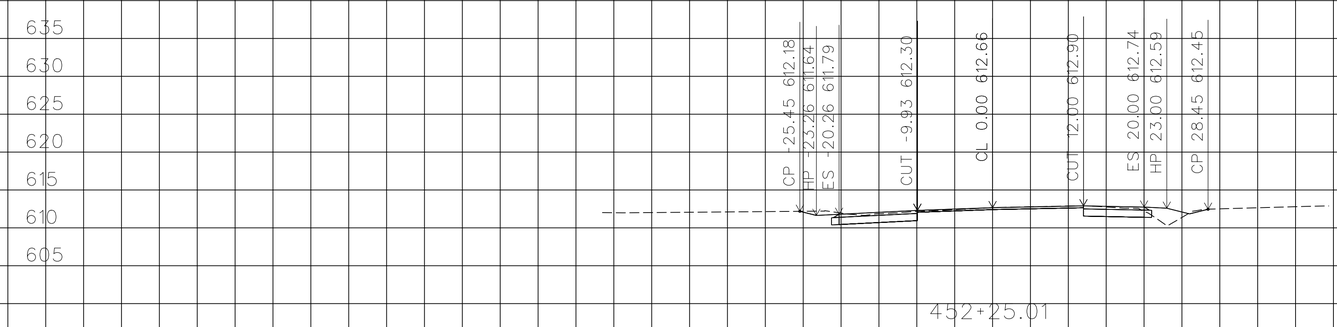

PLOTTED DATE: 05-FEB-2016

SCALE: 1"=10' Horiz.
1"=10' Vert.

CREATED BY: s115510

CONTRACT: EA10-0V620

DIST/CO/RTE/PM: 10/Cal/26/8.3-8.6

PROJECT ID: 1000020114

ALIGNMENT "A"

CROSS SECTIONS

South_A_CorrDGN.dwg - 20-Jan-16 10:56 AM

FOR EARTHWORK DEVELOPMENT ONLY

All Dimensions are U.S. Survey Feet

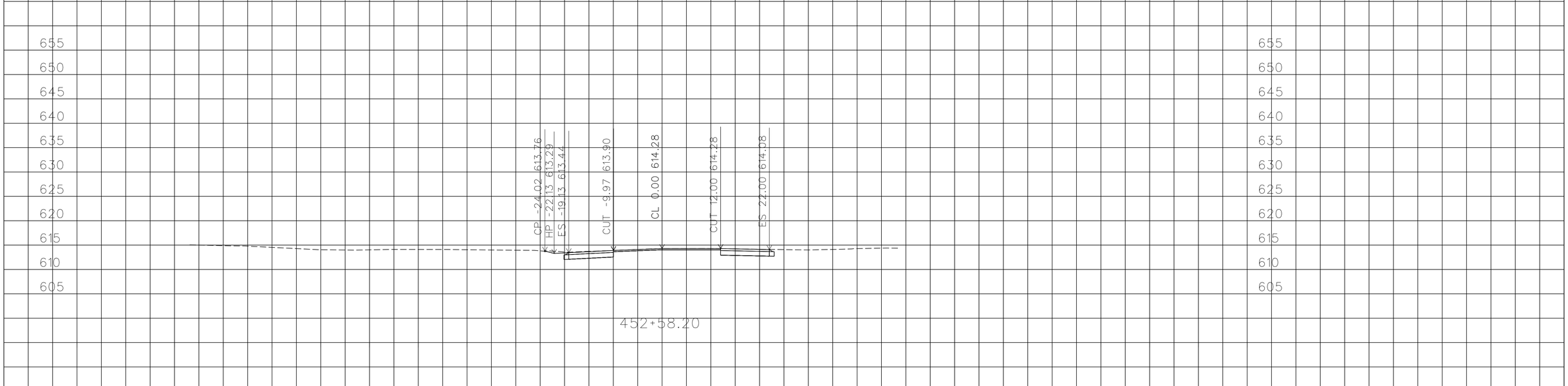

PLOTTED DATE: 05-FEB-2016

SCALE: 1"=10' Horiz.
1"=10' Vert.

CREATED BY: s115510

CONTRACT: EA10-0V620

DIST/CO/RTE/PM: 10/Cal/26/8.3-8.6

PROJECT ID:1000020114

ALIGNMENT "A"

CROSS SECTIONS

67 OF 67

South_A_CorrDGN.dwg - 20-Jan-16 10:56 AM

FOR EARTHWORK DEVELOPMENT ONLY

All Dimensions are U.S. Survey Feet

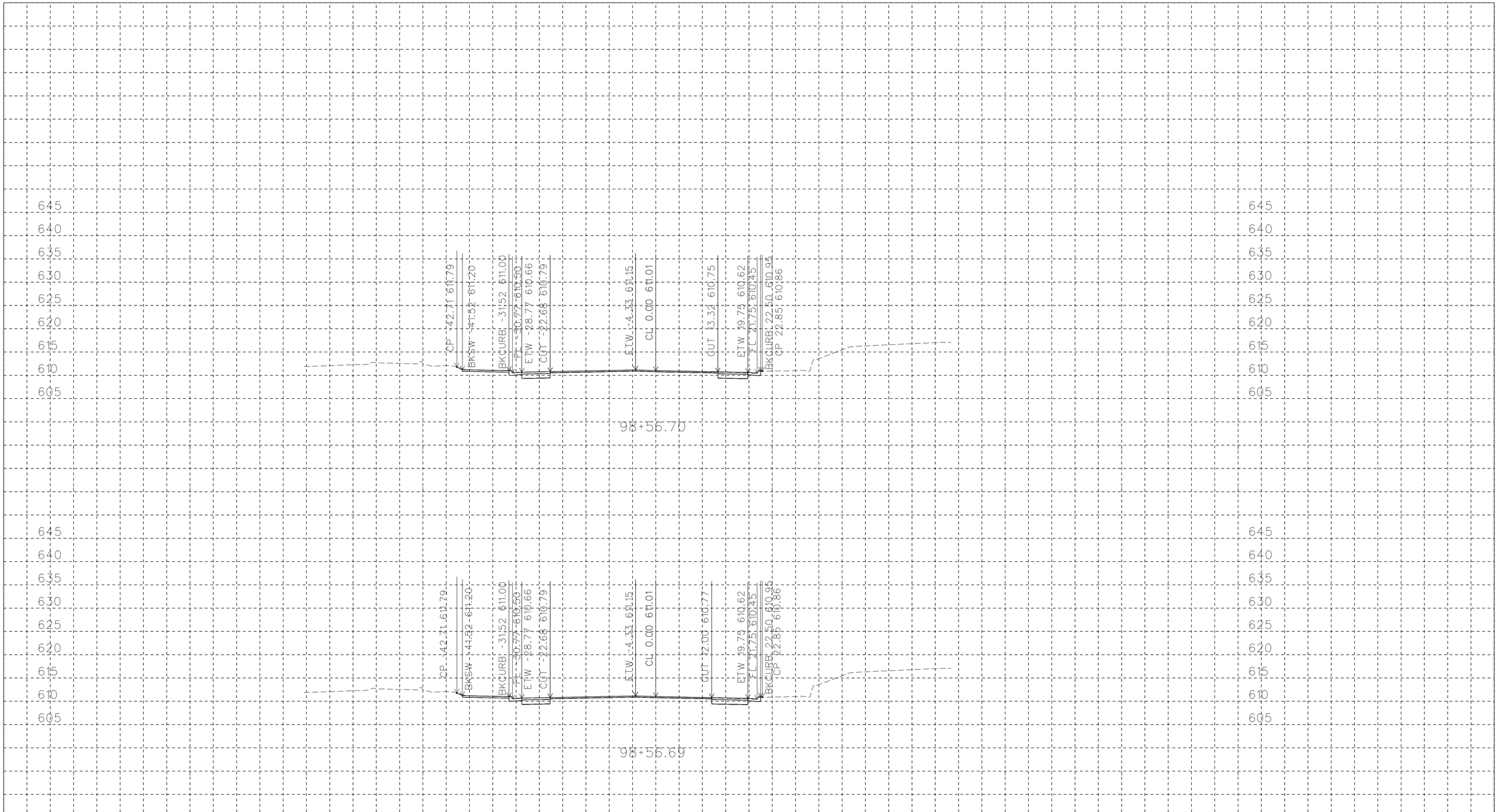

PLOTTED DATE: 05-FEB-2016

SCALE: 1"=10' Horiz.
1"=10' Vert.

CREATED BY: s115510

CONTRACT: EA10-0V620

DIST/CO/RTE/PM: 10/Cal/26/8.3-8.6

PROJECT ID: 1000020114

ALIGNMENT "B"

CROSS SECTIONS

1 OF 22

South_A_CorrDGN.dwg - 20-Jan-16 10:56 AM

FOR EARTHWORK DEVELOPMENT ONLY

All Dimensions are U.S. Survey Feet

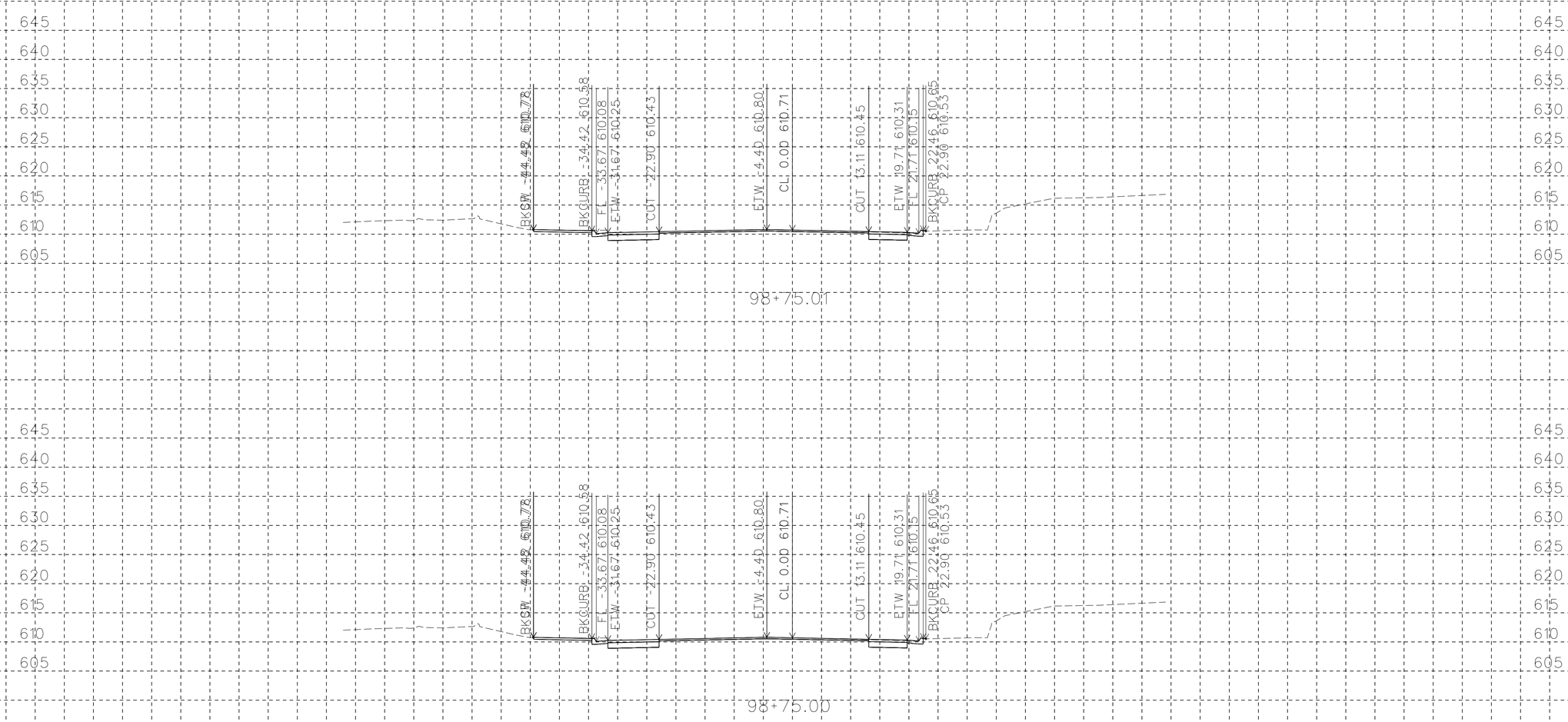

PLOTTED DATE:05-FEB-2016

SCALE: 1"=10' Horiz.
1"=10' Vert.

CREATED BY: s115510

CONTRACT: EA10-0V620

DIST/CO/RTE/PM: 10/Cal/26/8.3-8.6

PROJECT ID:1000020114

ALIGNMENT "B"

CROSS SECTIONS

2 OF 22

South_A_CorrDGN.dwg - 20-Jan-16 10:56 AM

FOR EARTHWORK DEVELOPMENT ONLY

All Dimensions are U.S. Survey Feet

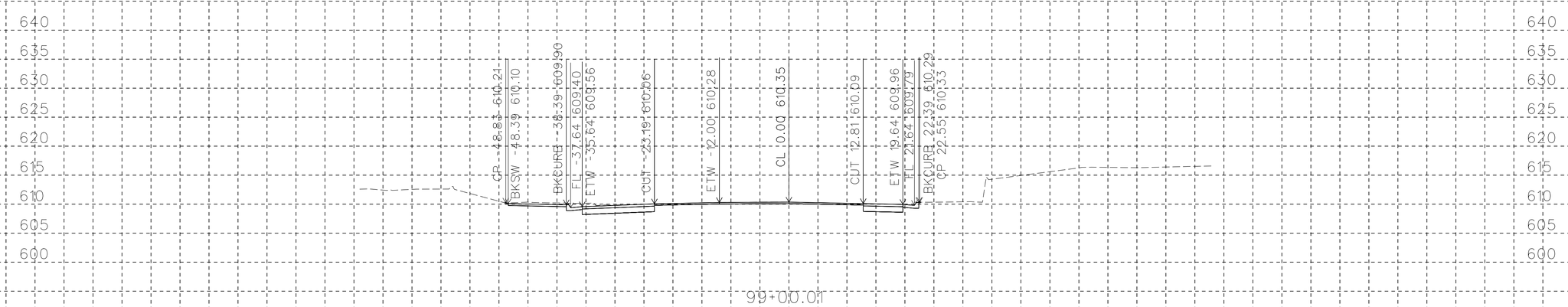

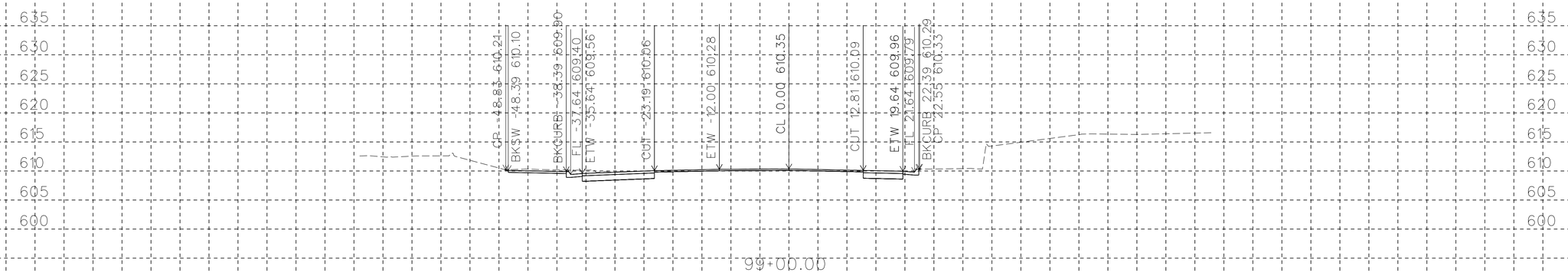

PLOTTED DATE: 05-FEB-2016

SCALE: 1"=10' Horiz.
1"=10' Vert.

CREATED BY: s115510

CONTRACT: EA10-0V620

DIST/CO/RTE/PM: 10/Cal/26/8.3-8.6

PROJECT ID: 1000020114

ALIGNMENT "B"

CROSS SECTIONS

South_A_CorrDGN.dwg - 20-Jan-16 10:56 AM

FOR EARTHWORK DEVELOPMENT ONLY

All Dimensions are U.S. Survey Feet

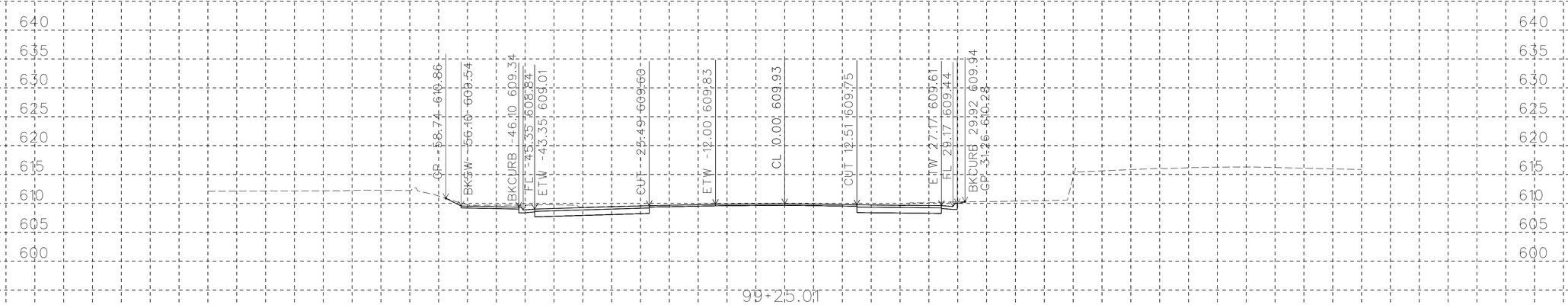

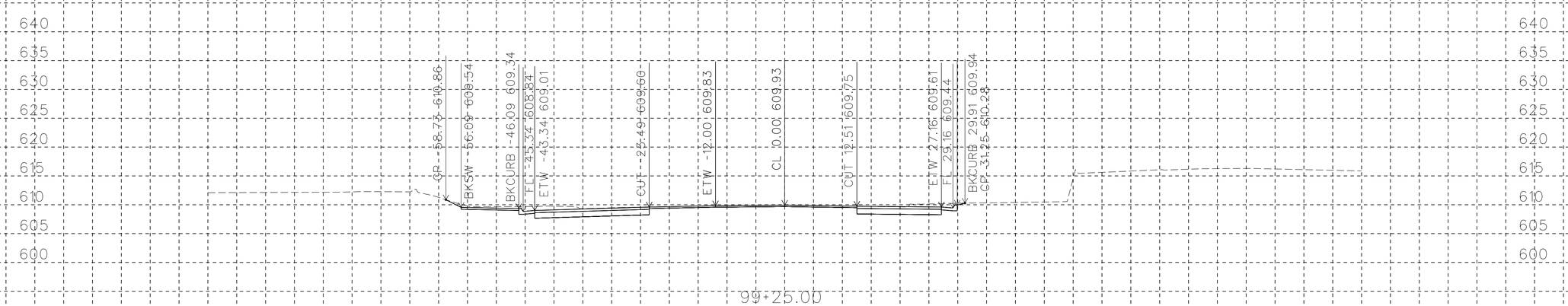

PLOTTED DATE:05-FEB-2016

SCALE: 1"=10' Horiz.
1"=10' Vert.

CREATED BY: s115510

CONTRACT: EA10-0V620

DIST/CO/RTE/PM: 10/Cal/26/8.3-8.6

PROJECT ID:1000020114

ALIGNMENT "B"

CROSS SECTIONS

South_A_CorrDGN.dwg - 20-Jan-16 10:56 AM

FOR EARTHWORK DEVELOPMENT ONLY

All Dimensions are U.S. Survey Feet

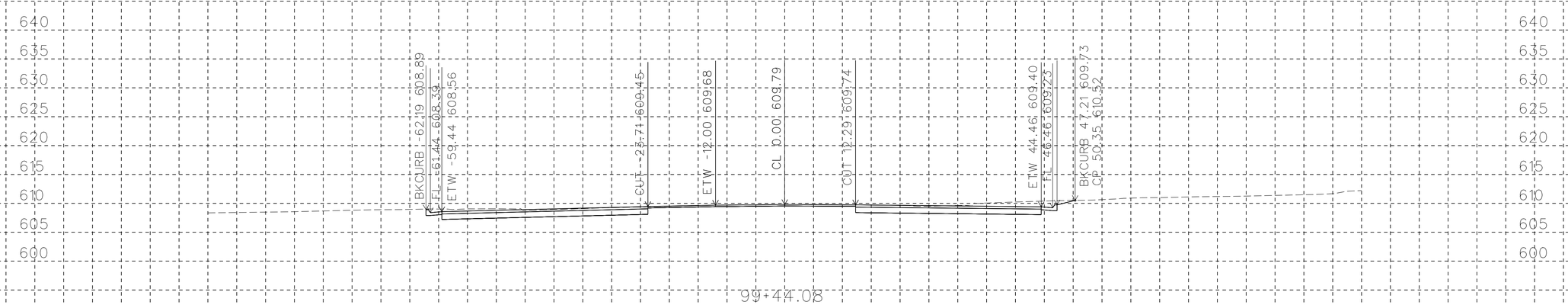

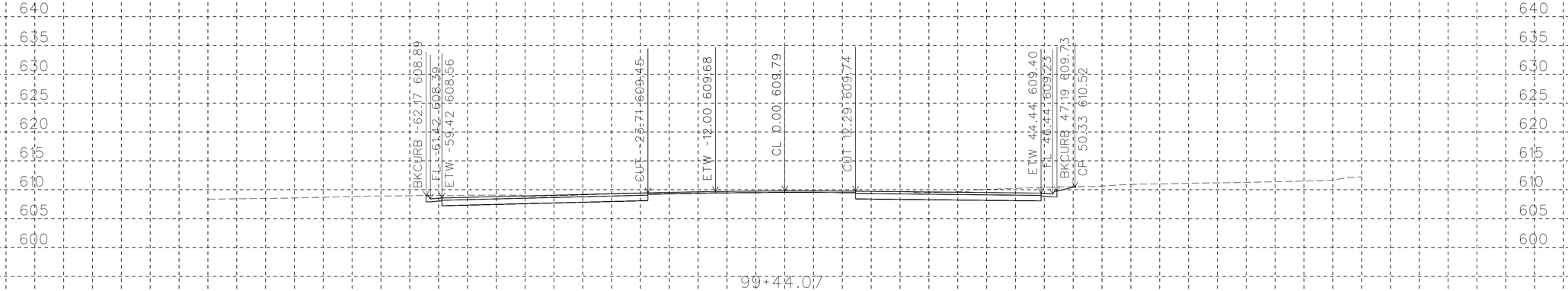

PLOTTED DATE: 05-FEB-2016

SCALE: 1"=10' Horiz.
1"=10' Vert.

CREATED BY: s115510

CONTRACT: EA10-0V620

DIST/CO/RTE/PM: 10/Cal/26/8.3-8.6

PROJECT ID: 1000020114

ALIGNMENT "B"

CROSS SECTIONS

South_A_CorrDGN.dwg - 20-Jan-16 10:56 AM

FOR EARTHWORK DEVELOPMENT ONLY

All Dimensions are U.S. Survey Feet

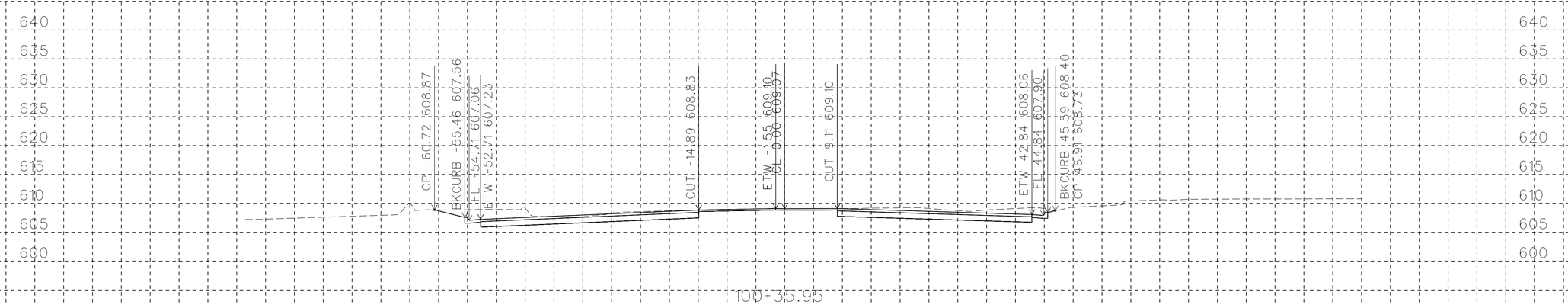

100+35.95

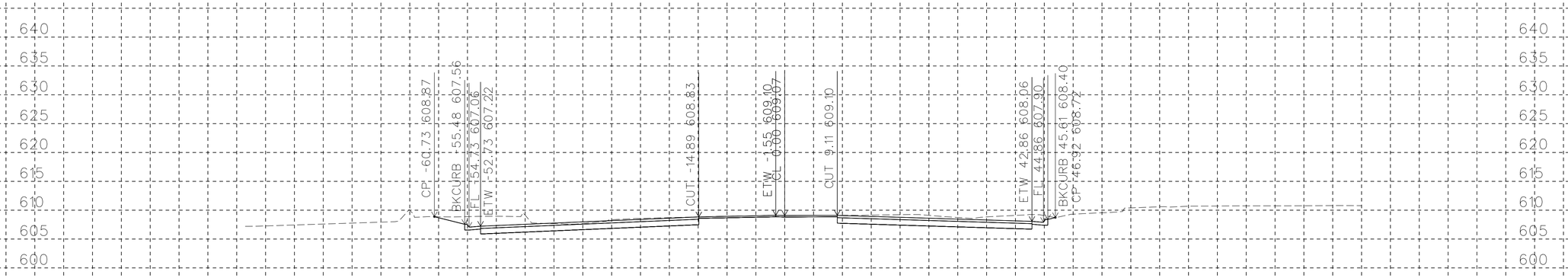

100+35.94

PLOTTED DATE:05-FEB-2016

SCALE: 1"=10' Horiz.
1"=10' Vert.

CREATED BY: s115510

CONTRACT: EA10-0V620

DIST/CO/RTE/PM: 10/Cal/26/8.3-8.6

PROJECT ID:1000020114

ALIGNMENT "B"

CROSS SECTIONS

6 OF 22

South_A_CorrDGN.dwg - 20-Jan-16 10:56 AM

FOR EARTHWORK DEVELOPMENT ONLY

All Dimensions are U.S. Survey Feet

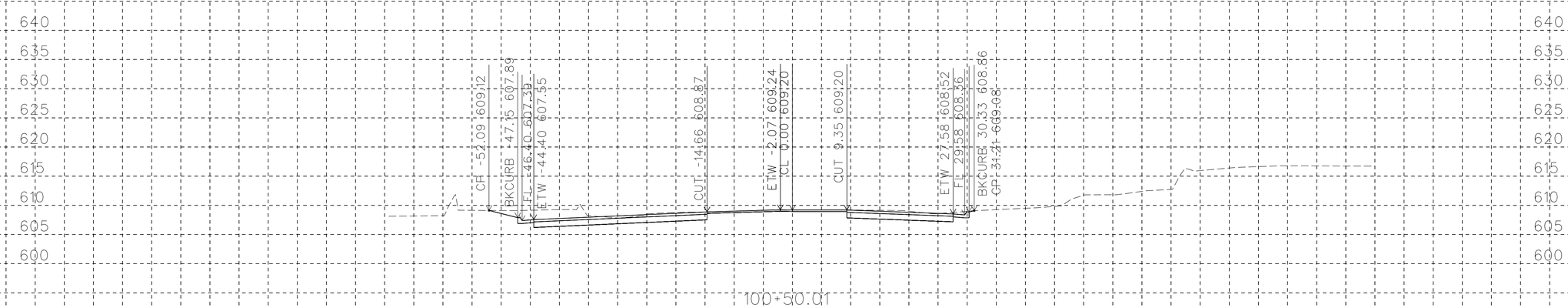

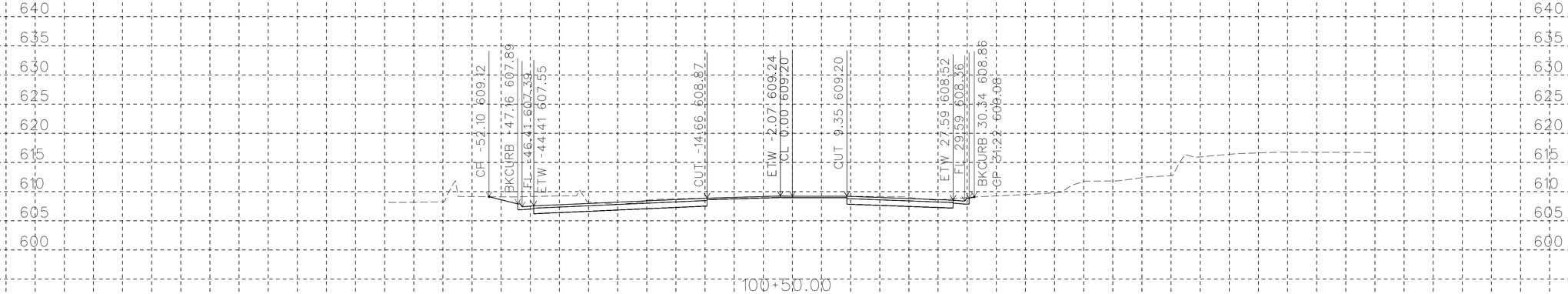

PLOTTED DATE: 05-FEB-2016

SCALE: 1"=10' Horiz.
1"=10' Vert.

CREATED BY: s115510

CONTRACT: EA10-0V620

DIST/CO/RTE/PM: 10/Cal/26/8.3-8.6

PROJECT ID:1000020114

ALIGNMENT "B"

CROSS SECTIONS

South_A_CorrDGN.dwg - 20-Jan-16 10:56 AM

FOR EARTHWORK DEVELOPMENT ONLY

All Dimensions are U.S. Survey Feet

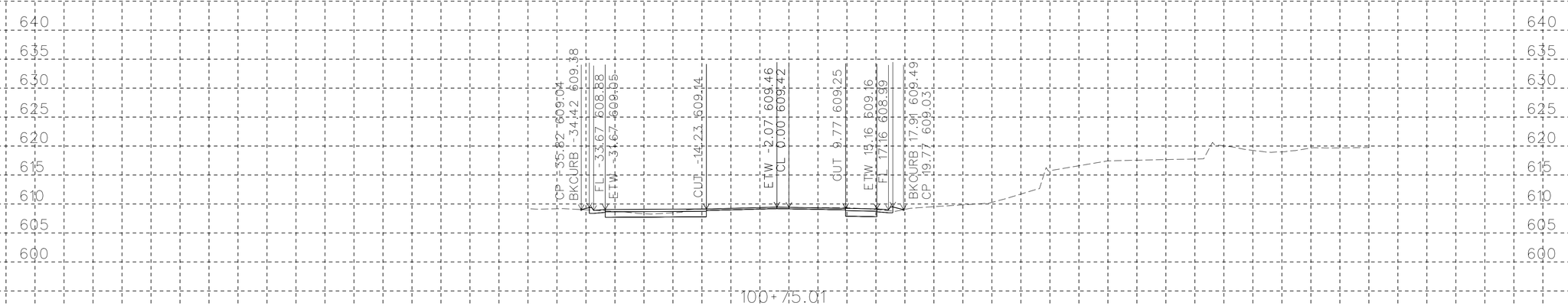

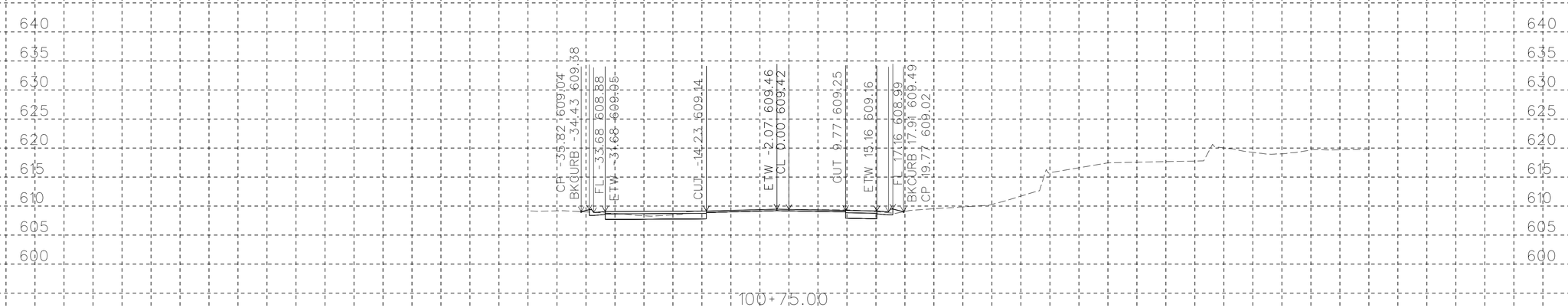

PLOTTED DATE: 05-FEB-2016

SCALE: 1"=10' Horiz.
1"=10' Vert.

CREATED BY: s115510

CONTRACT: EA10-0V620

DIST/CO/RTE/PM: 10/Cal/26/8.3-8.6

PROJECT ID:1000020114

ALIGNMENT "B"

CROSS SECTIONS

South_A_CorrDGN.dwg - 20-Jan-16 10:56 AM

FOR EARTHWORK DEVELOPMENT ONLY

All Dimensions are U.S. Survey Feet

PLOTTED DATE: 05-FEB-2016

SCALE: 1"=10' Horiz.
1"=10' Vert.

CREATED BY: s115510

CONTRACT: EA10-0V620

DIST/CO/RTE/PM: 10/Cal/26/8.3-8.6

PROJECT ID:1000020114

ALIGNMENT "B"

CROSS SECTIONS

South_A_CorrDGN.dwg - 20-Jan-16 10:56 AM

FOR EARTHWORK DEVELOPMENT ONLY

All Dimensions are U.S. Survey Feet

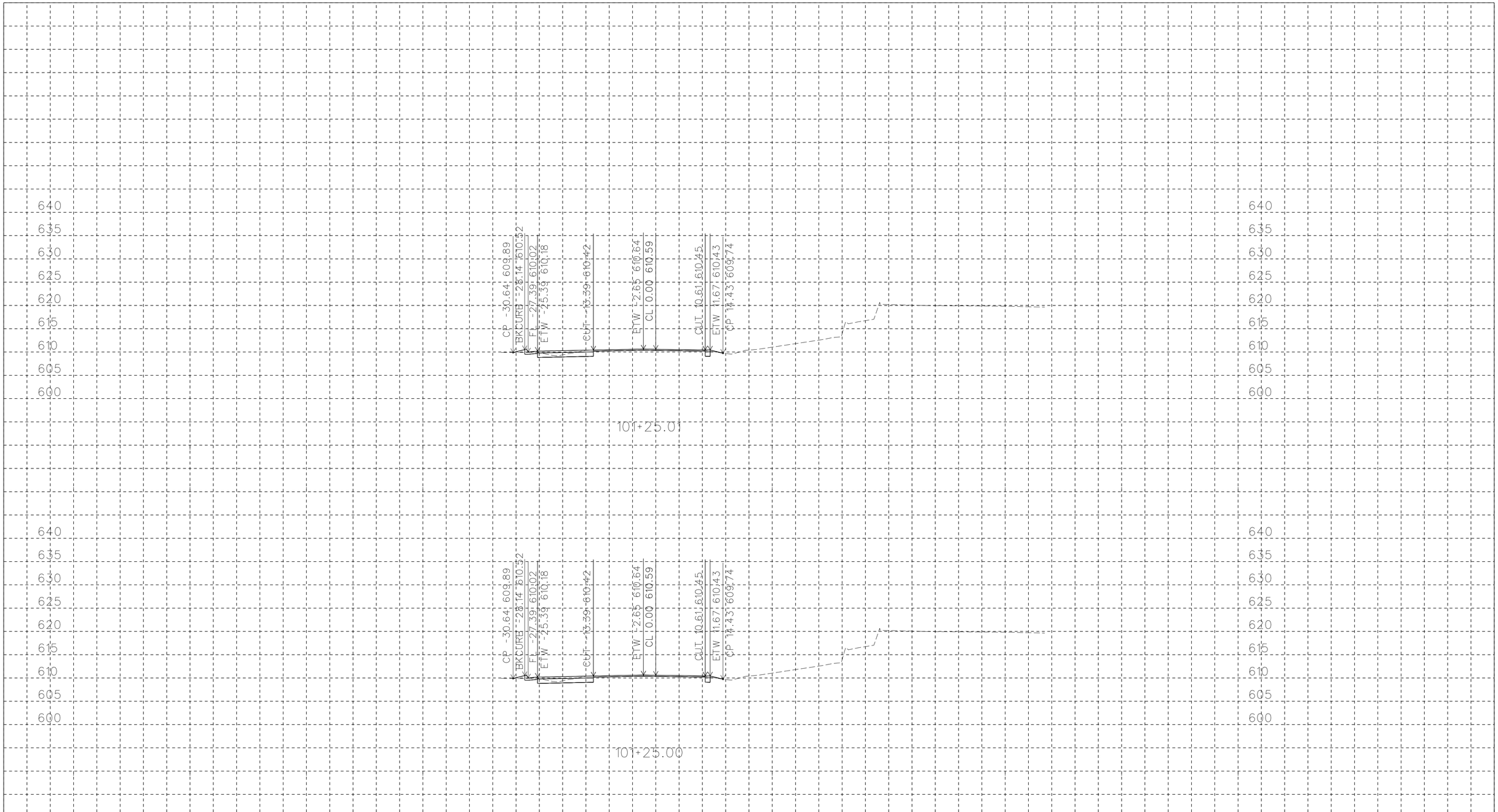

PLOTTED DATE:05-FEB-2016

SCALE: 1"=10' Horiz.
1"=10' Vert.

CREATED BY: s115510

CONTRACT: EA10-0V620

DIST/CO/RTE/PM: 10/Cal/26/8.3-8.6

PROJECT ID:1000020114

ALIGNMENT "B"

CROSS SECTIONS

South_A_CorrDGN.dwg - 20-Jan-16 10:56 AM

FOR EARTHWORK DEVELOPMENT ONLY

All Dimensions are U.S. Survey Feet

PLOTTED DATE:05-FEB-2016

SCALE: 1"=10' Horiz.
1"=10' Vert.

CREATED BY: s115510

CONTRACT: EA10-0V620

DIST/CO/RTE/PM: 10/Cal/26/8.3-8.6

PROJECT ID:1000020114

ALIGNMENT "B"

CROSS SECTIONS

South_A_CorrDGN.dwg - 20-Jan-16 10:56 AM

FOR EARTHWORK DEVELOPMENT ONLY

All Dimensions are U.S. Survey Feet

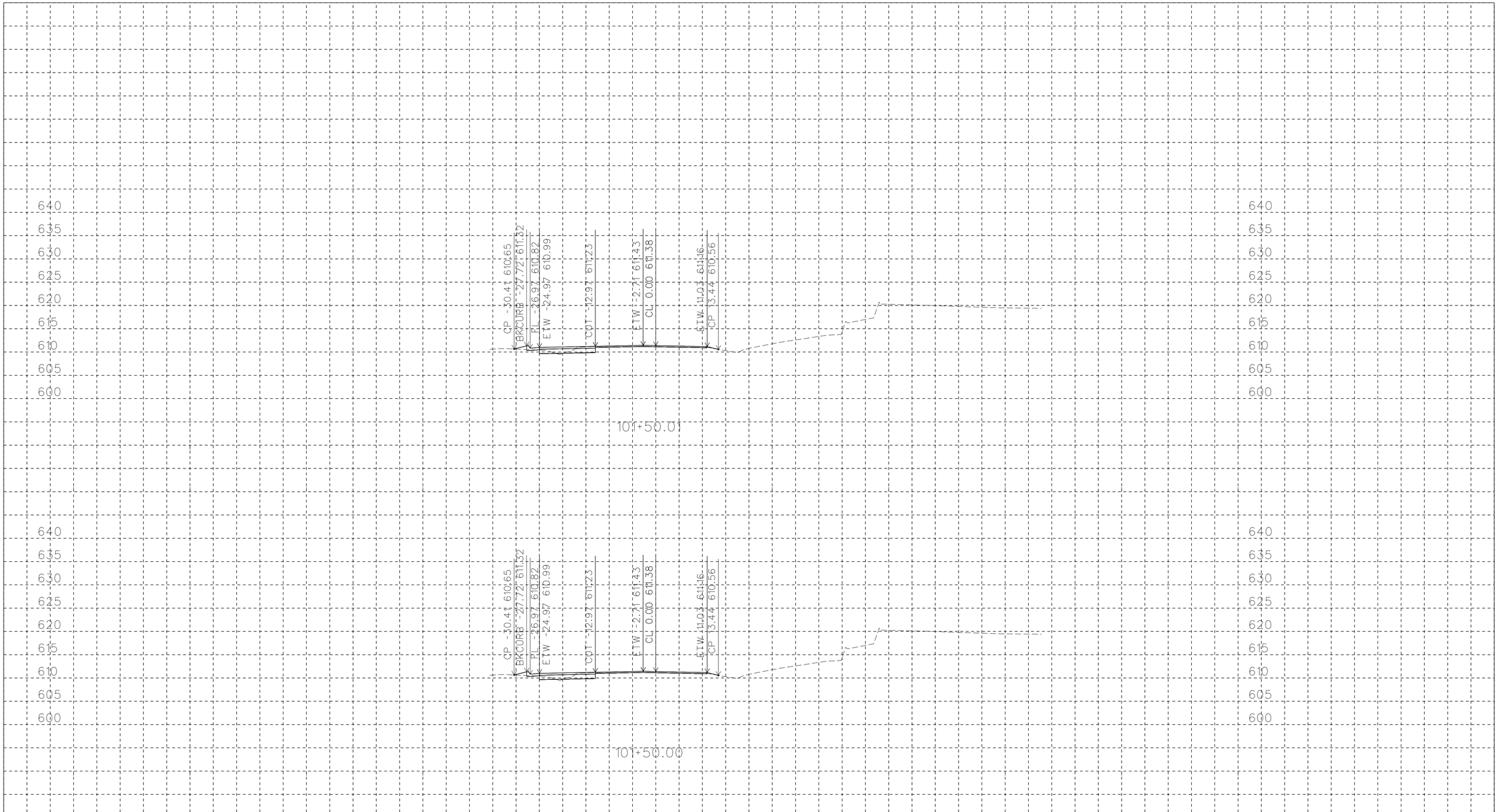

PLOTTED DATE: 05-FEB-2016

SCALE: 1"=10' Horiz.
1"=10' Vert.

CREATED BY: s115510

CONTRACT: EA10-0V620

DIST/CO/RTE/PM: 10/Cal/26/8.3-8.6

PROJECT ID: 1000020114

ALIGNMENT "B"

CROSS SECTIONS

South_A_CorrDGN.dwg - 20-Jan-16 10:56 AM

FOR EARTHWORK DEVELOPMENT ONLY

All Dimensions are U.S. Survey Feet

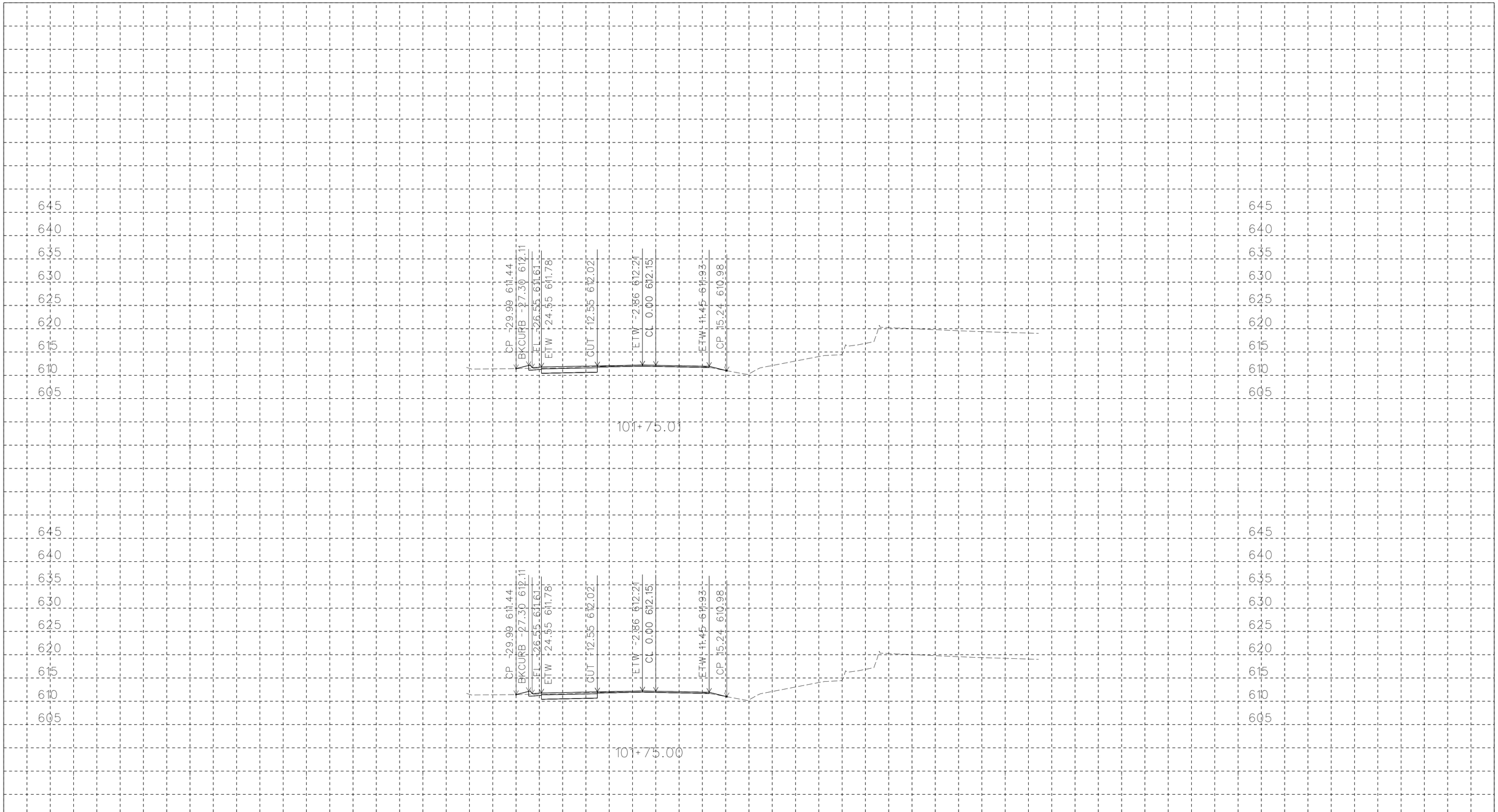

PLOTTED DATE: 05-FEB-2016

SCALE: 1"=10' Horiz.
1"=10' Vert.

CREATED BY: s115510

CONTRACT: EA10-0V620

DIST/CO/RTE/PM: 10/Cal/26/8.3-8.6

PROJECT ID: 1000020114

ALIGNMENT "B"

CROSS SECTIONS

South_A_CorrDGN.dwg - 20-Jan-16 10:56 AM

FOR EARTHWORK DEVELOPMENT ONLY

All Dimensions are U.S. Survey Feet

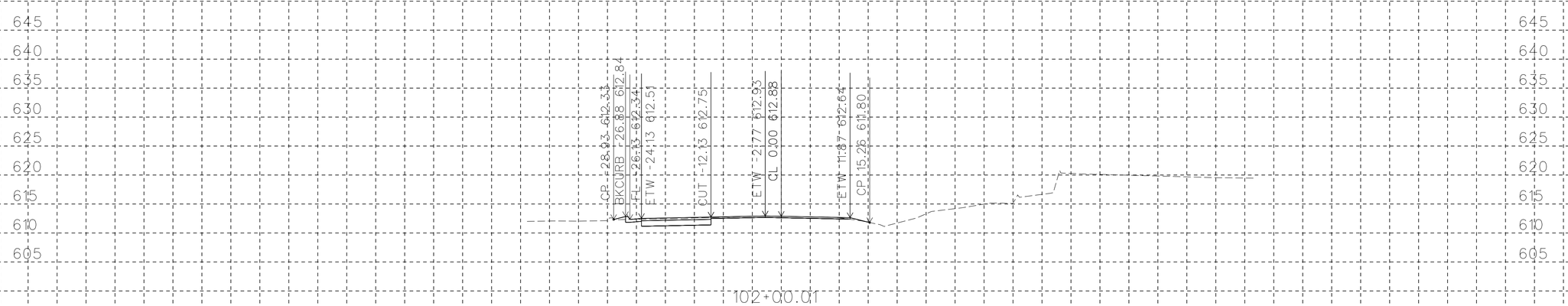

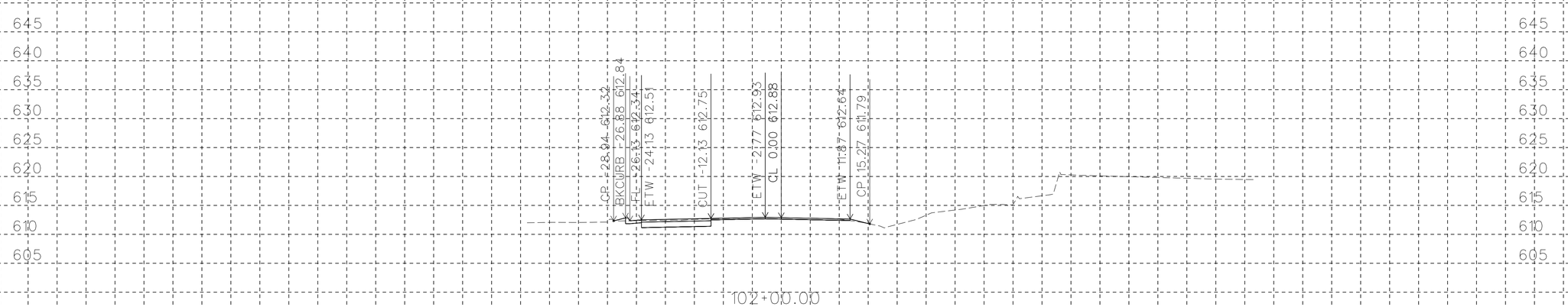

PLOTTED DATE: 05-FEB-2016

SCALE: 1"=10' Horiz.
1"=10' Vert.

CREATED BY: s115510

CONTRACT: EA10-0V620

DIST/CO/RTE/PM: 10/Cal/26/8.3-8.6

PROJECT ID:1000020114

ALIGNMENT "B"

CROSS SECTIONS

South_A_CorrDGN.dwg - 20-Jan-16 10:56 AM

FOR EARTHWORK DEVELOPMENT ONLY

All Dimensions are U.S. Survey Feet

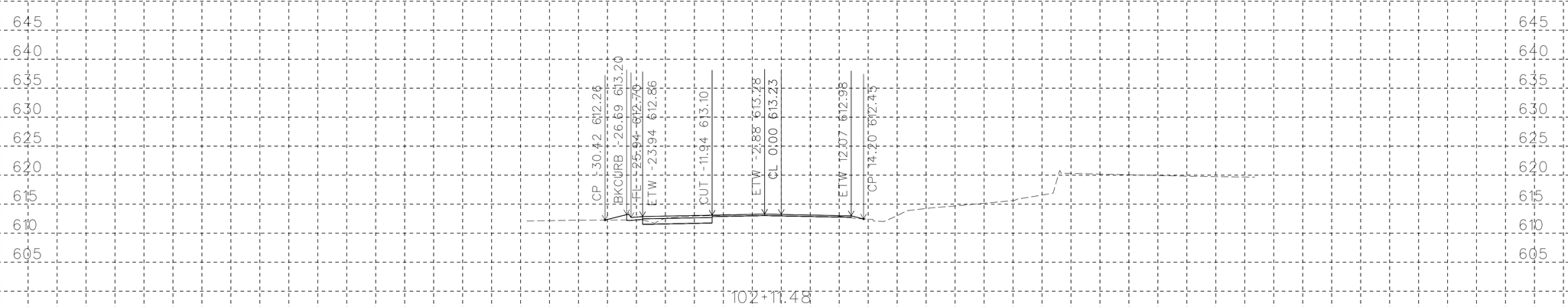

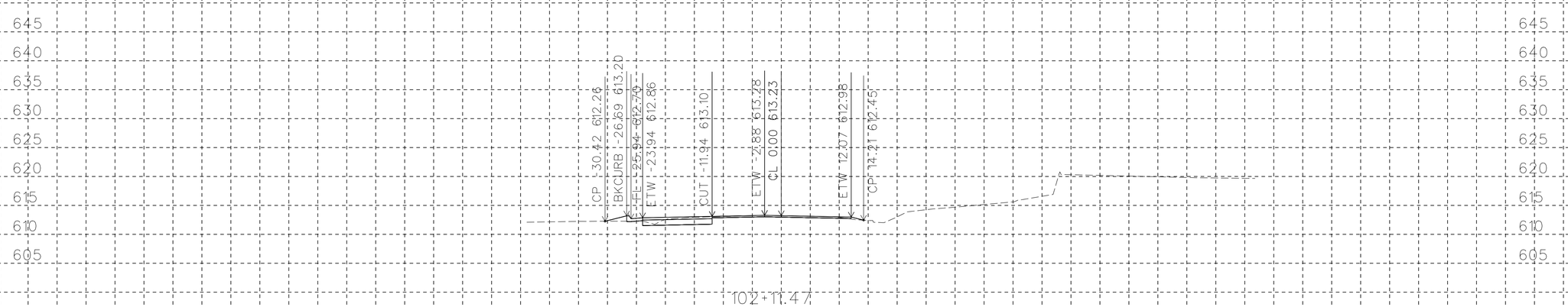

PLOTTED DATE: 05-FEB-2016

SCALE: 1"=10' Horiz.
1"=10' Vert.

CREATED BY: s115510

CONTRACT: EA10-0V620

DIST/CO/RTE/PM: 10/Cal/26/8.3-8.6

PROJECT ID:1000020114

ALIGNMENT "B"

CROSS SECTIONS

South_A_CorrDGN.dwg - 20-Jan-16 10:56 AM

FOR EARTHWORK DEVELOPMENT ONLY

All Dimensions are U.S. Survey Feet

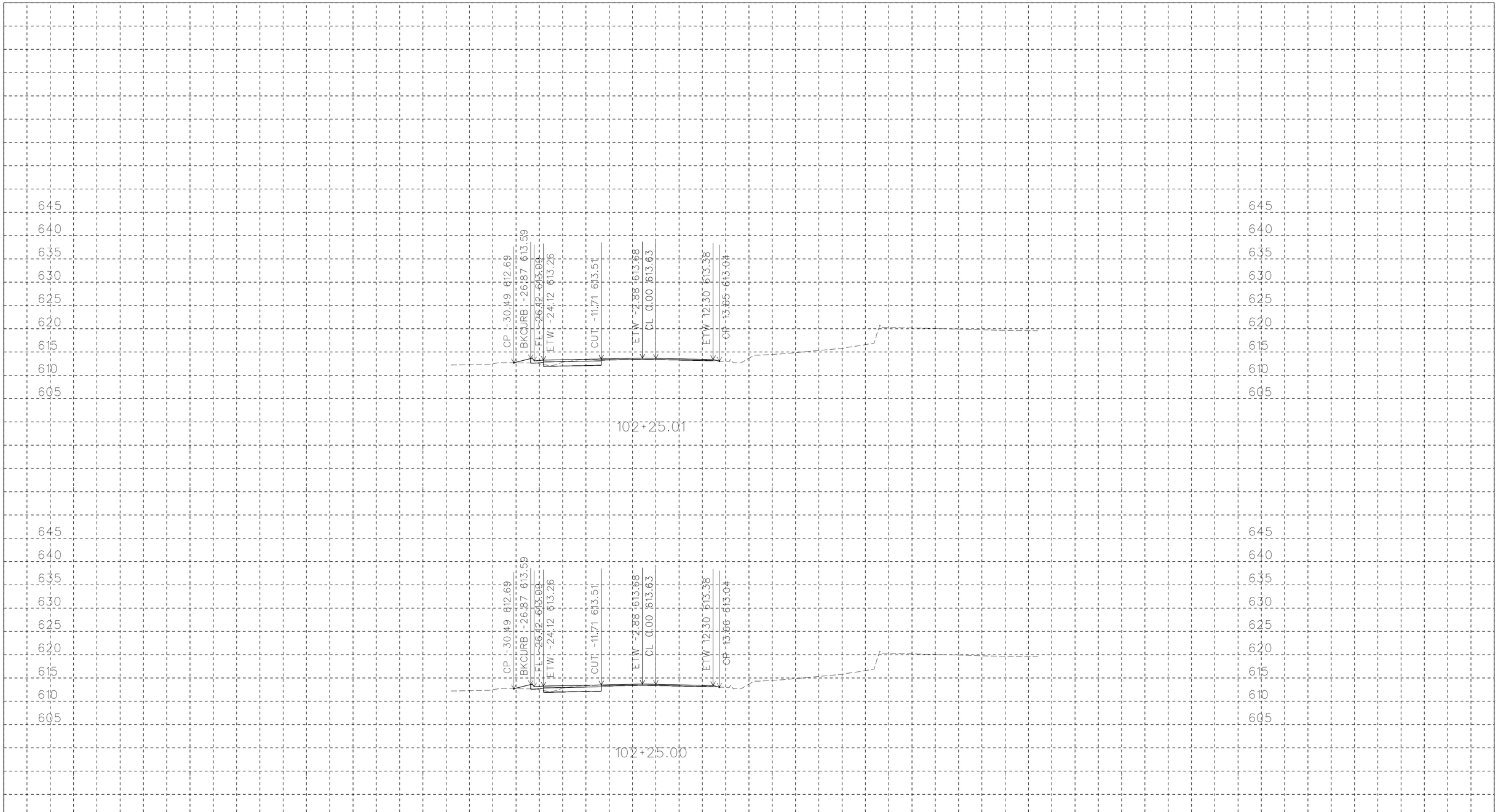

PLOTTED DATE: 05-FEB-2016

SCALE: 1"=10' Horiz.
1"=10' Vert.

CREATED BY: s115510

CONTRACT: EA10-0V620

DIST/CO/RTE/PM: 10/Cal/26/8.3-8.6

PROJECT ID:1000020114

ALIGNMENT "B"

CROSS SECTIONS

South_A_CorrDGN.dwg - 20-Jan-16 10:56 AM

FOR EARTHWORK DEVELOPMENT ONLY

All Dimensions are U.S. Survey Feet

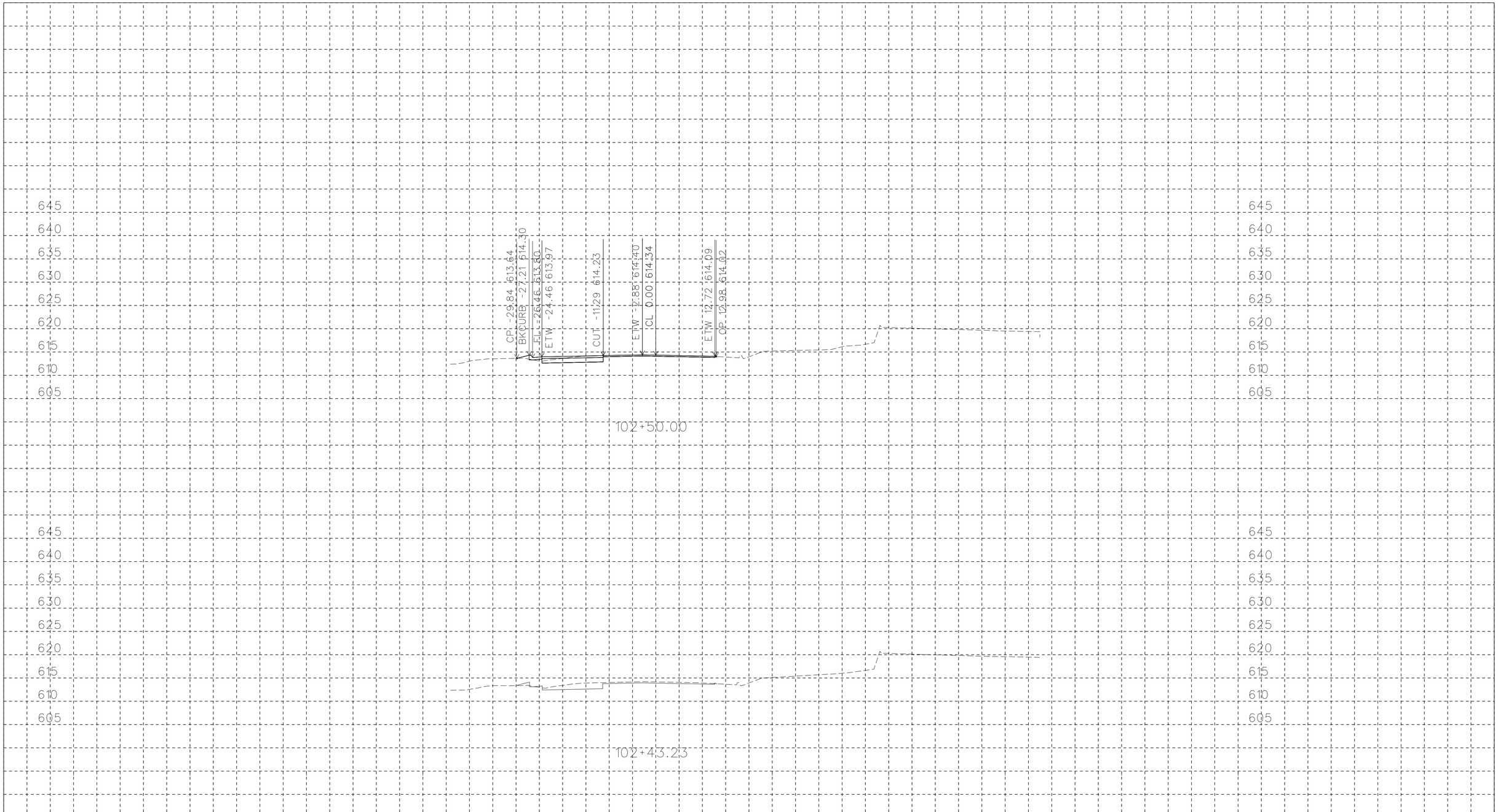

PLOTTED DATE: 05-FEB-2016

SCALE: 1"=10' Horiz.
1"=10' Vert.

CREATED BY: s115510

CONTRACT: EA10-0V620

DIST/CO/RTE/PM: 10/Cal/26/8.3-8.6

PROJECT ID: 1000020114

ALIGNMENT "B"

CROSS SECTIONS

South_A_CorrDGN.dwg - 20-Jan-16 10:56 AM

FOR EARTHWORK DEVELOPMENT ONLY

All Dimensions are U.S. Survey Feet

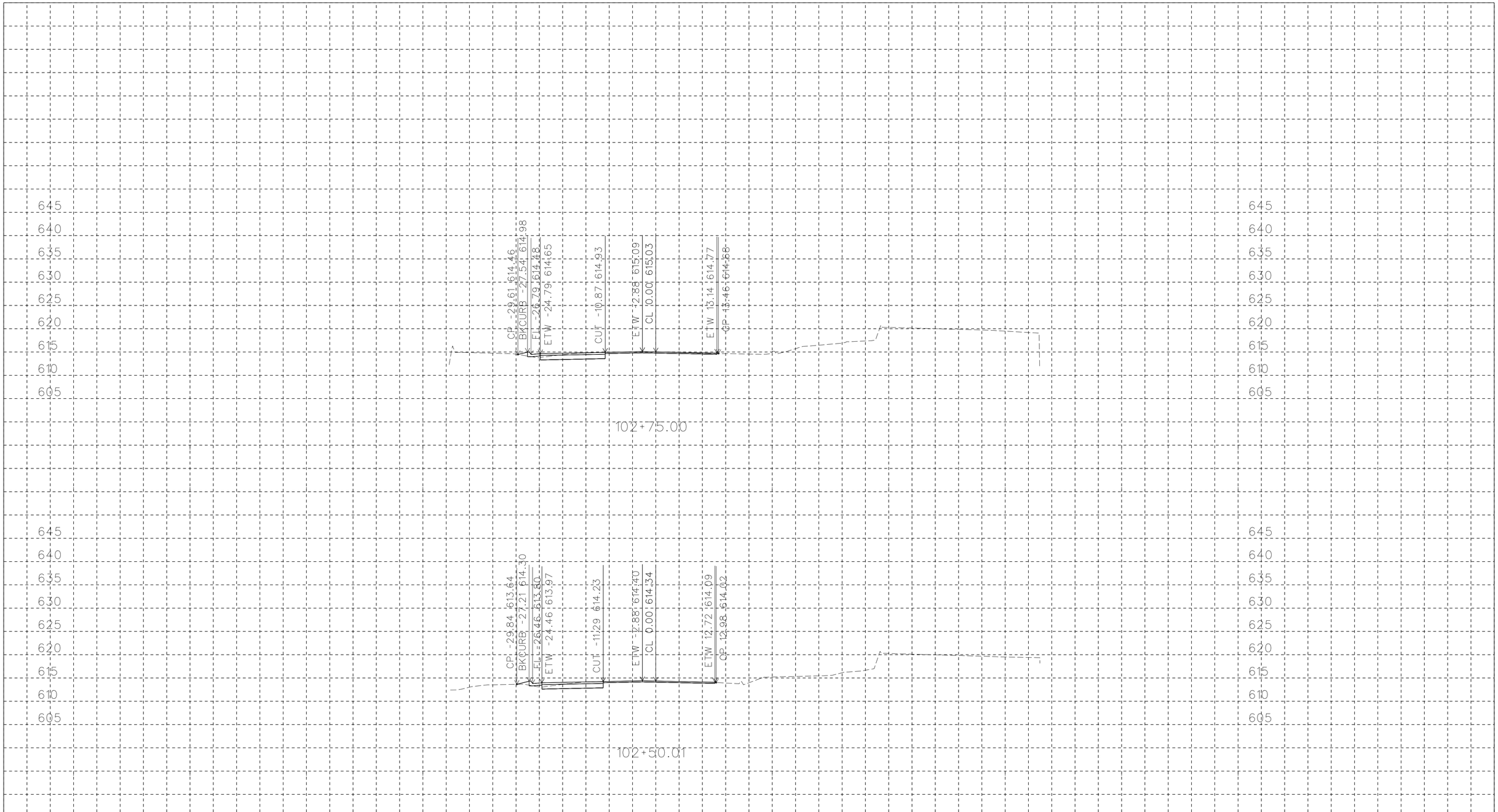

PLOTTED DATE: 05-FEB-2016

SCALE: 1"=10' Horiz.
1"=10' Vert.

CREATED BY: s115510

CONTRACT: EA10-0V620

DIST/CO/RTE/PM: 10/Cal/26/8.3-8.6

PROJECT ID: 1000020114

ALIGNMENT "B"

CROSS SECTIONS

South_A_CorrDGN.dwg - 20-Jan-16 10:56 AM

FOR EARTHWORK DEVELOPMENT ONLY

All Dimensions are U.S. Survey Feet

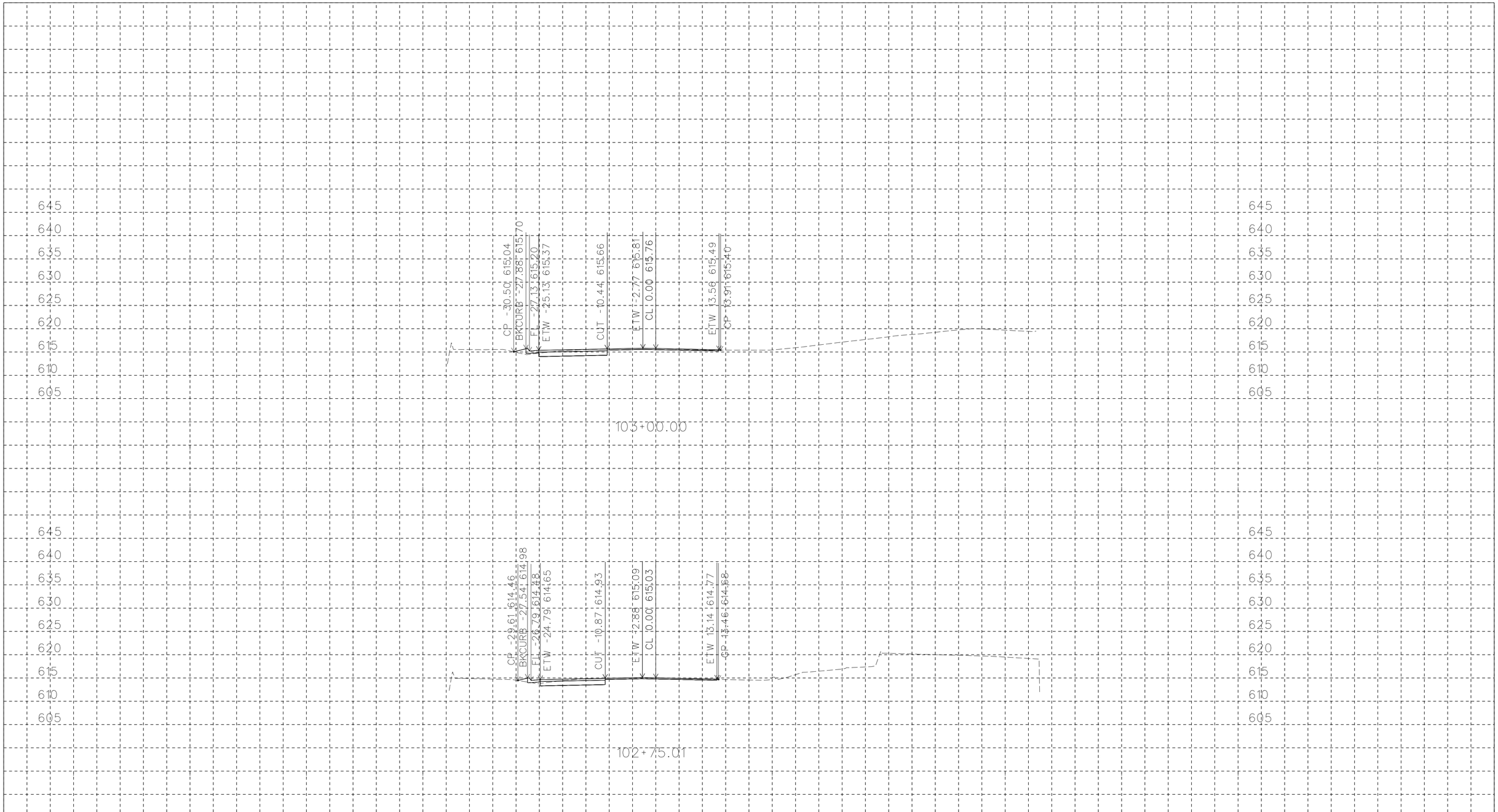

PLOTTED DATE: 05-FEB-2016

SCALE: 1"=10' Horiz.
1"=10' Vert.

CREATED BY: s115510

CONTRACT: EA10-0V620

DIST/CO/RTE/PM: 10/Cal/26/8.3-8.6

PROJECT ID: 1000020114

ALIGNMENT "B"

CROSS SECTIONS

South_A_CorrDGN.dwg - 20-Jan-16 10:56 AM

FOR EARTHWORK DEVELOPMENT ONLY

All Dimensions are U.S. Survey Feet

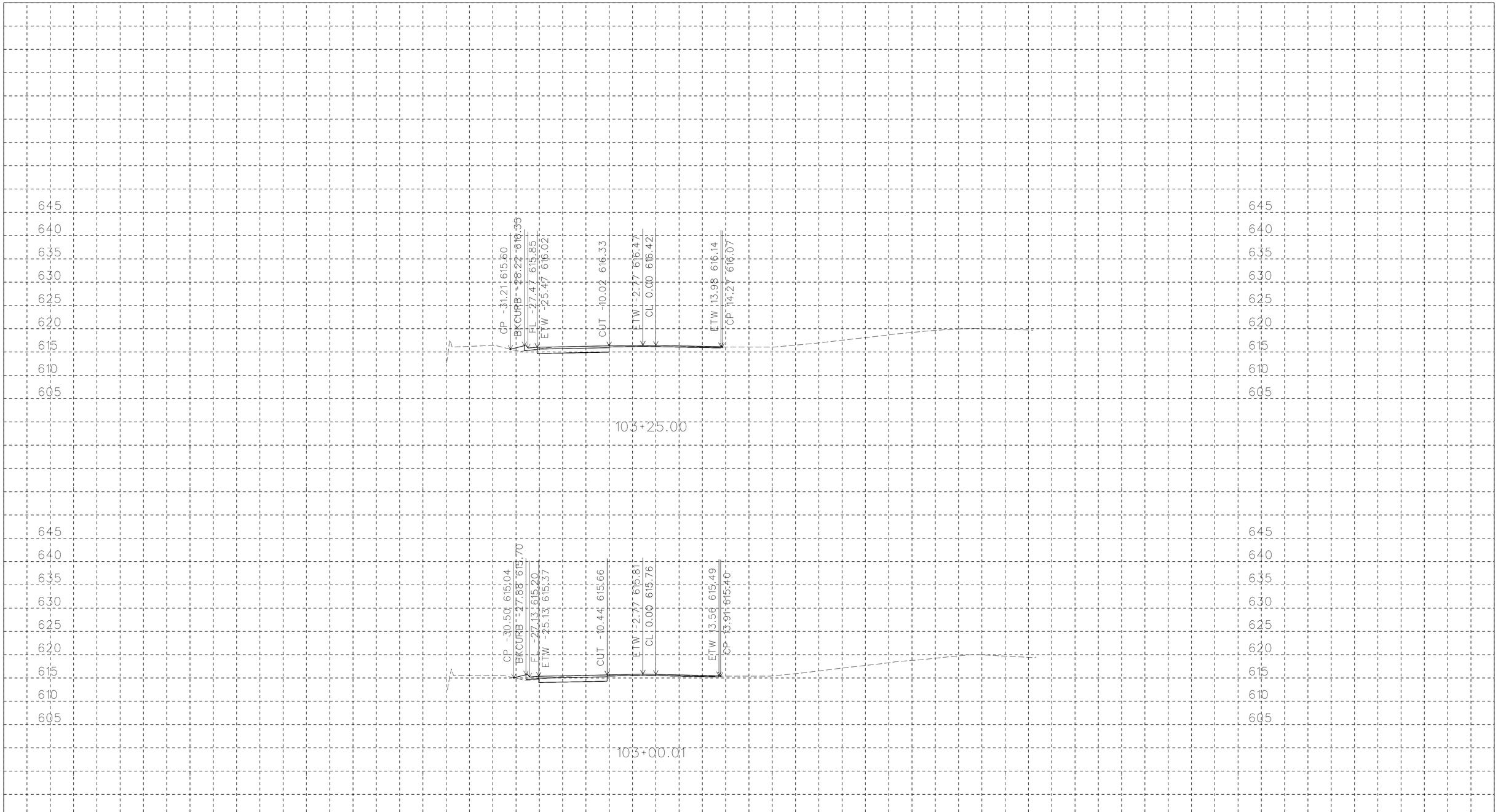

PLOTTED DATE:05-FEB-2016

SCALE: 1"=10' Horiz.
1"=10' Vert.

CREATED BY: s115510

CONTRACT: EA10-0V620

DIST/CO/RTE/PM: 10/Cal/26/8.3-8.6

PROJECT ID:1000020114

ALIGNMENT "B"

CROSS SECTIONS

South_A_CorrDGN.dwg - 20-Jan-16 10:56 AM

FOR EARTHWORK DEVELOPMENT ONLY

All Dimensions are U.S. Survey Feet

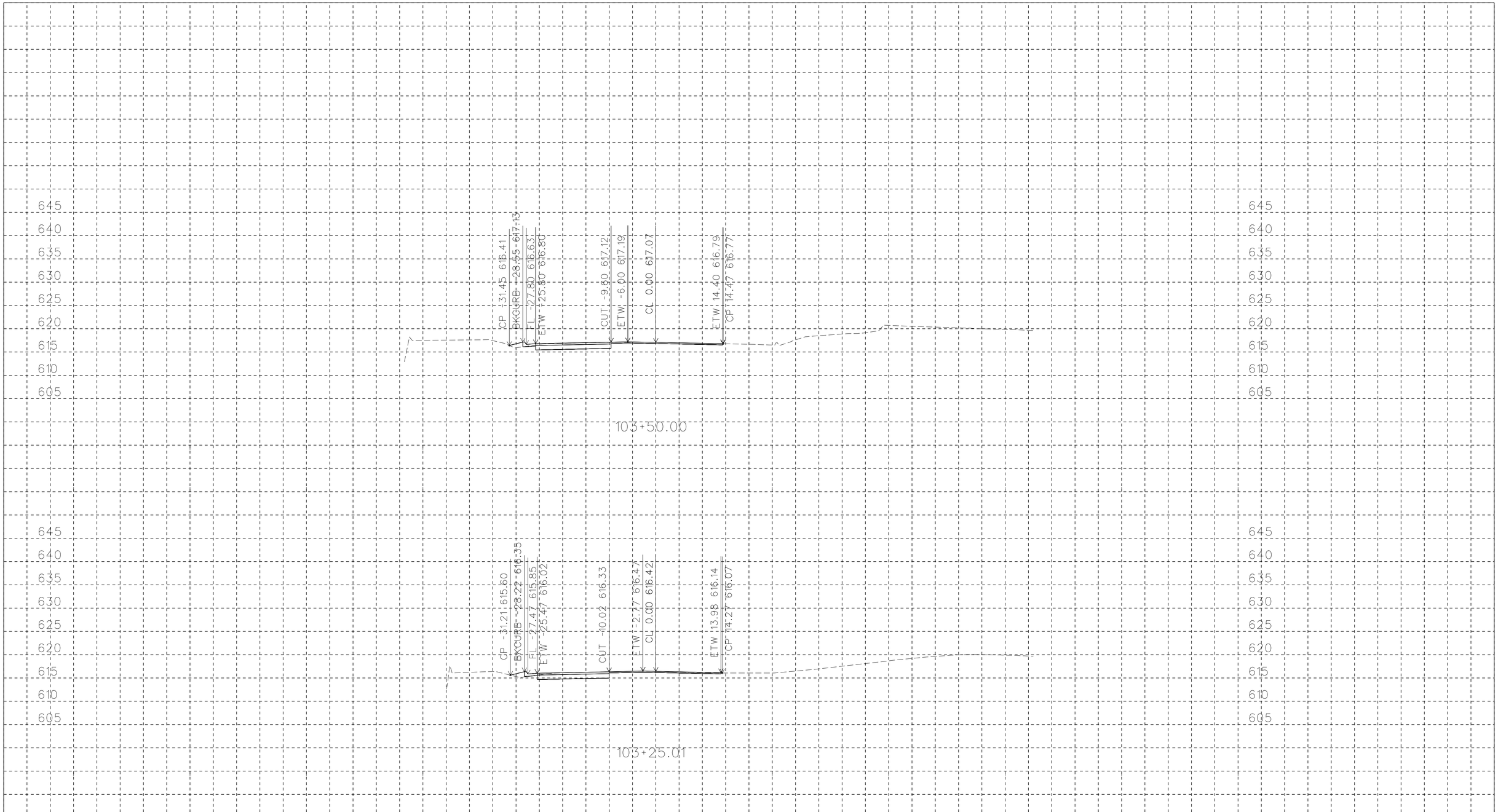

PLOTTED DATE: 05-FEB-2016

SCALE: 1"=10' Horiz.
1"=10' Vert.

CREATED BY: s115510

CONTRACT: EA10-0V620

DIST/CO/RTE/PM: 10/Cal/26/8.3-8.6

PROJECT ID: 1000020114

ALIGNMENT "B"

CROSS SECTIONS

21 OF 22

South_A_CorrDGN.dwg - 20-Jan-16 10:56 AM

FOR EARTHWORK DEVELOPMENT ONLY

All Dimensions are U.S. Survey Feet

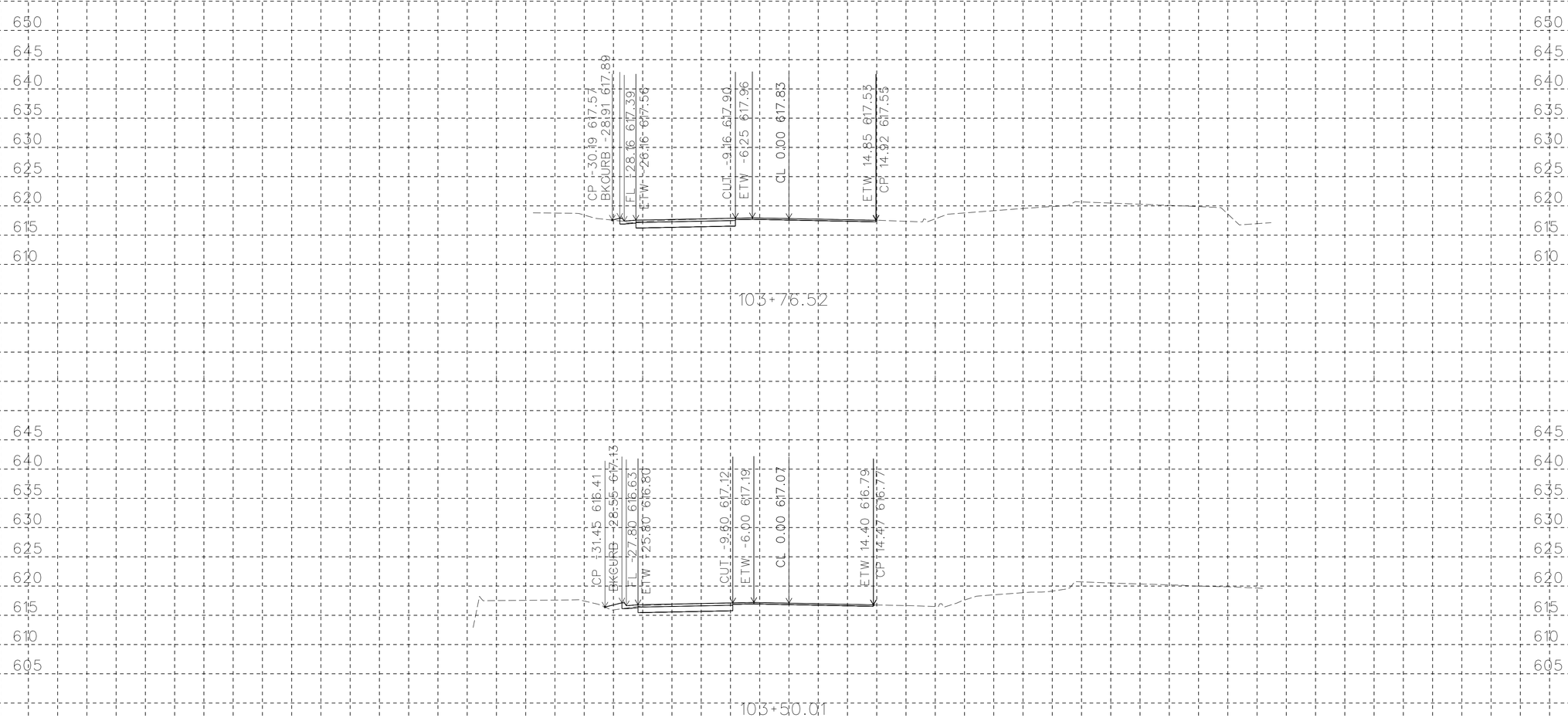

PLOTTED DATE: 05-FEB-2016

SCALE: 1"=10' Horiz.
1"=10' Vert.

CREATED BY: s115510

CONTRACT: EA10-0V620

DIST/CO/RTE/PM: 10/Cal/26/8.3-8.6

PROJECT ID: 1000020114

ALIGNMENT "B"

CROSS SECTIONS

22 OF 22

South_A_CorrDGN.dwg - 20-Jan-16 10:56 AM