FOR EARTHWORK DEVELOPMENT ONLY

All Dimensions are U.S. Survey Feet

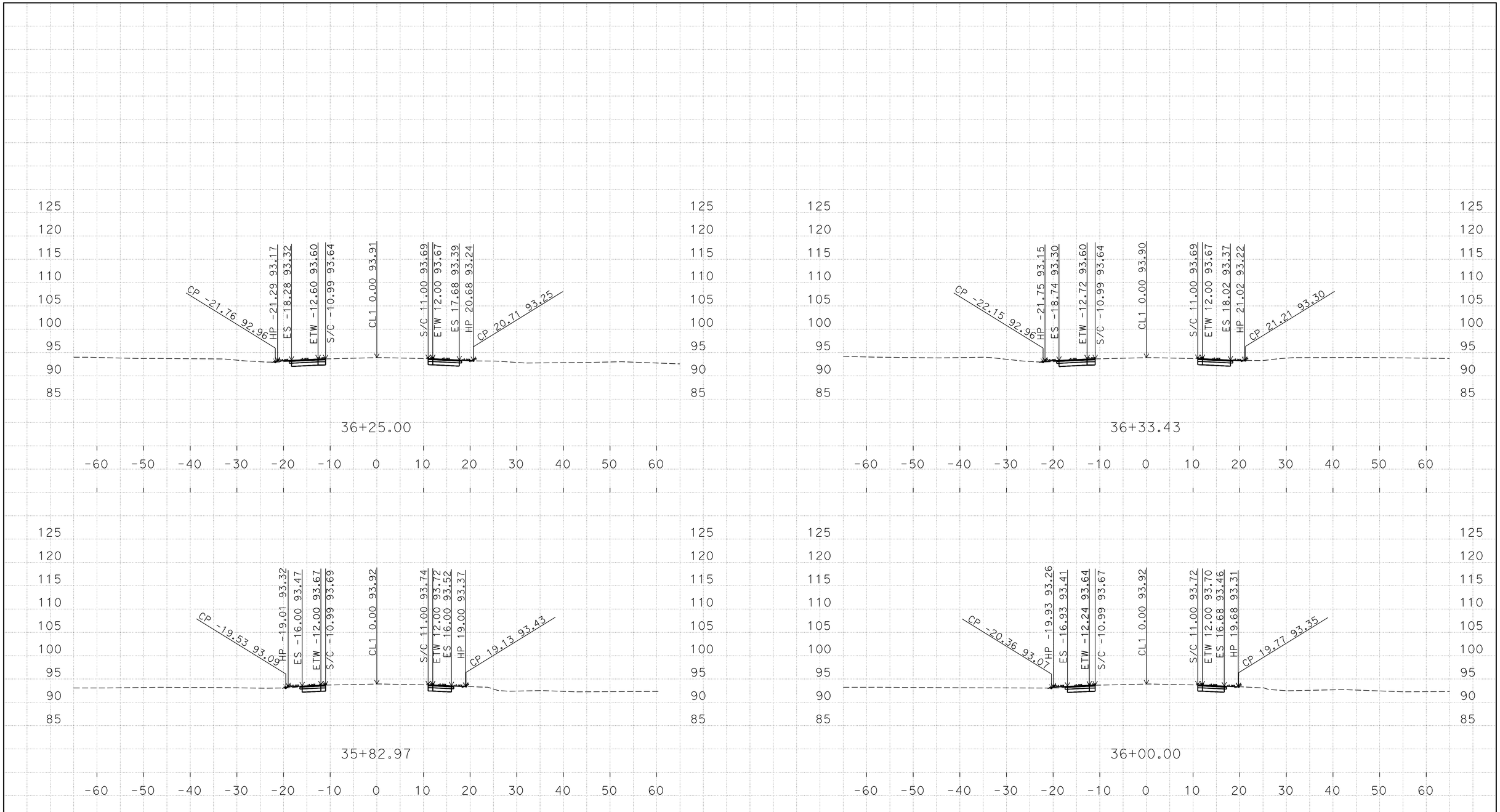

D:\10-0U2900\C3D-PS&E\1000020436
Mer165_Fowler_Xsection_TEMP_X_C3D_DWG.dwg - 29-Jul-16 2:30 PM

PLOTTED DATE: 04-AUG-2016

SCALE: 1"=10' Horiz.
1"=10' Vert.

CREATED BY: s111846

CONTRACT: 10-0U2904
DIST/CO/RTE/PM: 10/Mer/165/35.6/36.1
PROJECT ID: 1000020436

Mer 165 "CL1"
CROSS SECTIONS

FOR EARTHWORK DEVELOPMENT ONLY

All Dimensions are U.S. Survey Feet

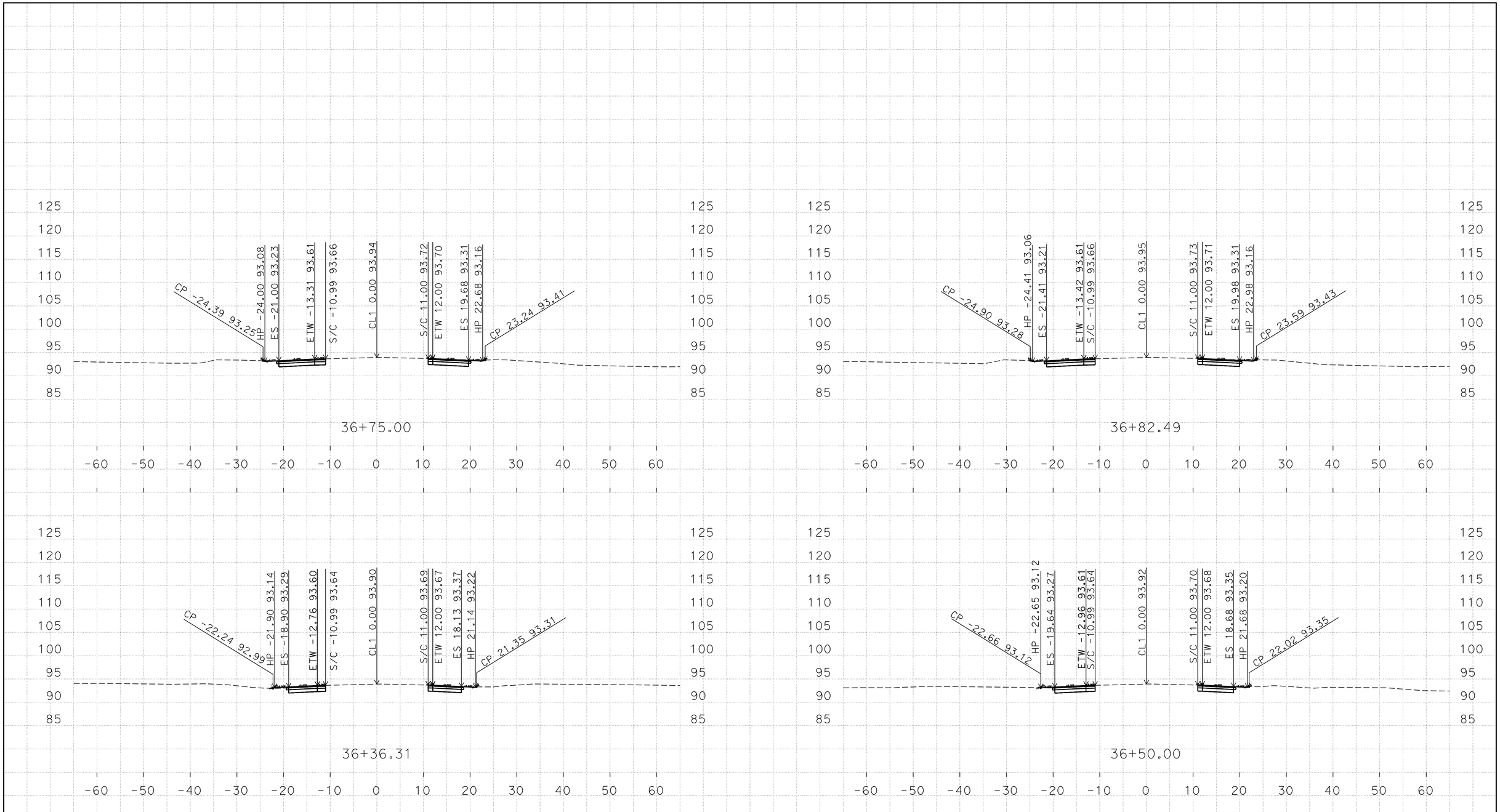

D:\10-0U2900\C3D-PS&E\1000020436
Mer165_Fowler_Xsection_TEMP_X_C3D_DWG.dwg - 29-Jul-16 2:30 PM

PLOTTED DATE: 04-AUG-2016

SCALE: 1"=10' Horiz.
1"=10' Vert.

CREATED BY: s111846

CONTRACT: 10-0U2904
DIST/CO/RTE/PM: 10/Mer/165/35.6/36.1
PROJECT ID: 1000020436

Mer 165 "CL1"
CROSS SECTIONS

FOR EARTHWORK DEVELOPMENT ONLY

All Dimensions are U.S. Survey Feet

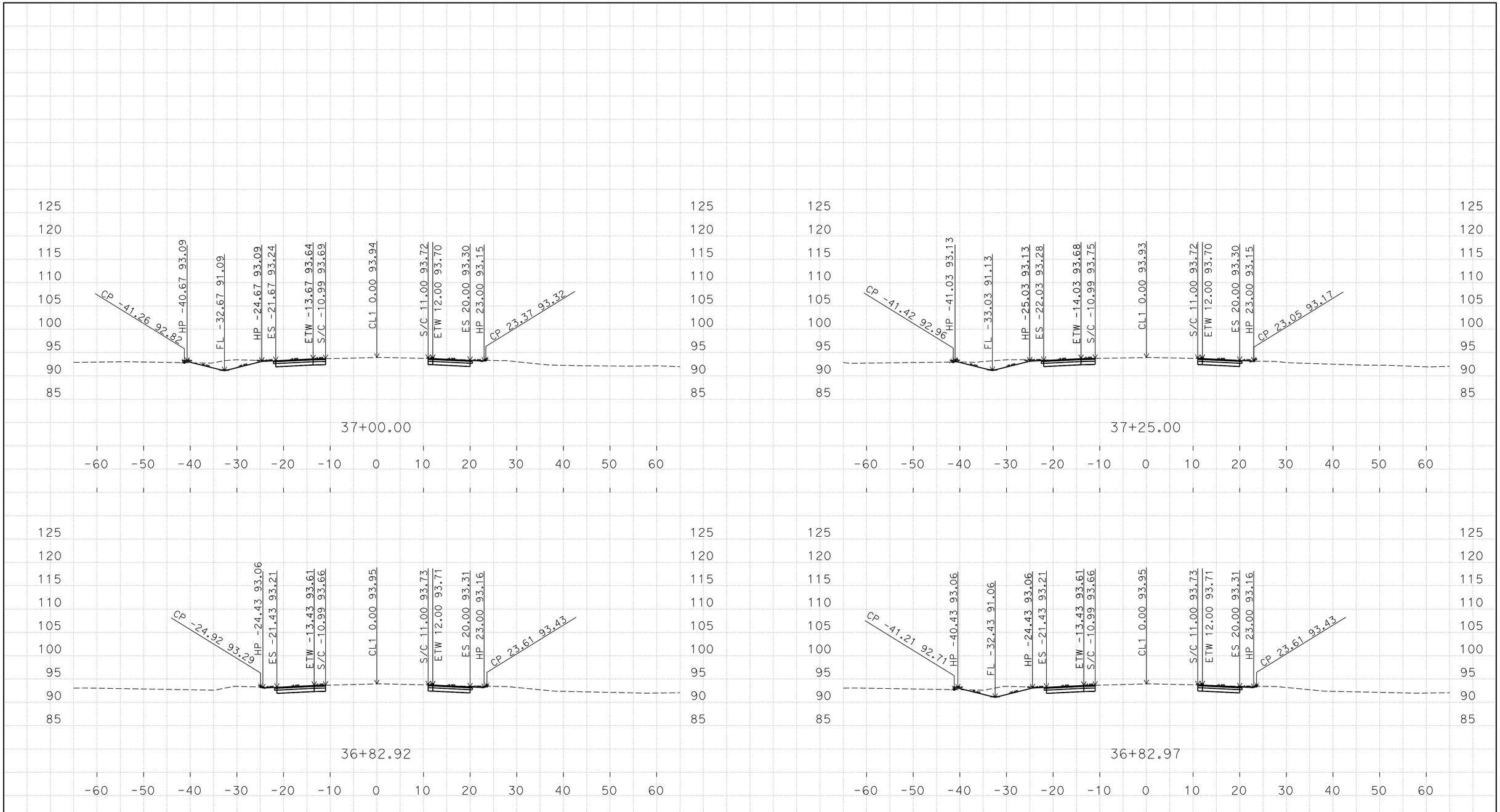

D:\10-0U2900\C3D-PS&E\1000020436
Mer165_Fowler_Xsection_TEMP_X_C3D_DWG.dwg - 29-Jul-16 2:30 PM

PLOTTED DATE: 04-AUG-2016

SCALE: 1"=10' Horiz.
1"=10' Vert.

CREATED BY: s111846

CONTRACT: 10-0U2904
DIST/CO/RTE/PM: 10/Mer/165/35.6/36.1
PROJECT ID: 1000020436

Mer 165 "CL1"
CROSS SECTIONS

FOR EARTHWORK DEVELOPMENT ONLY

All Dimensions are U.S. Survey Feet

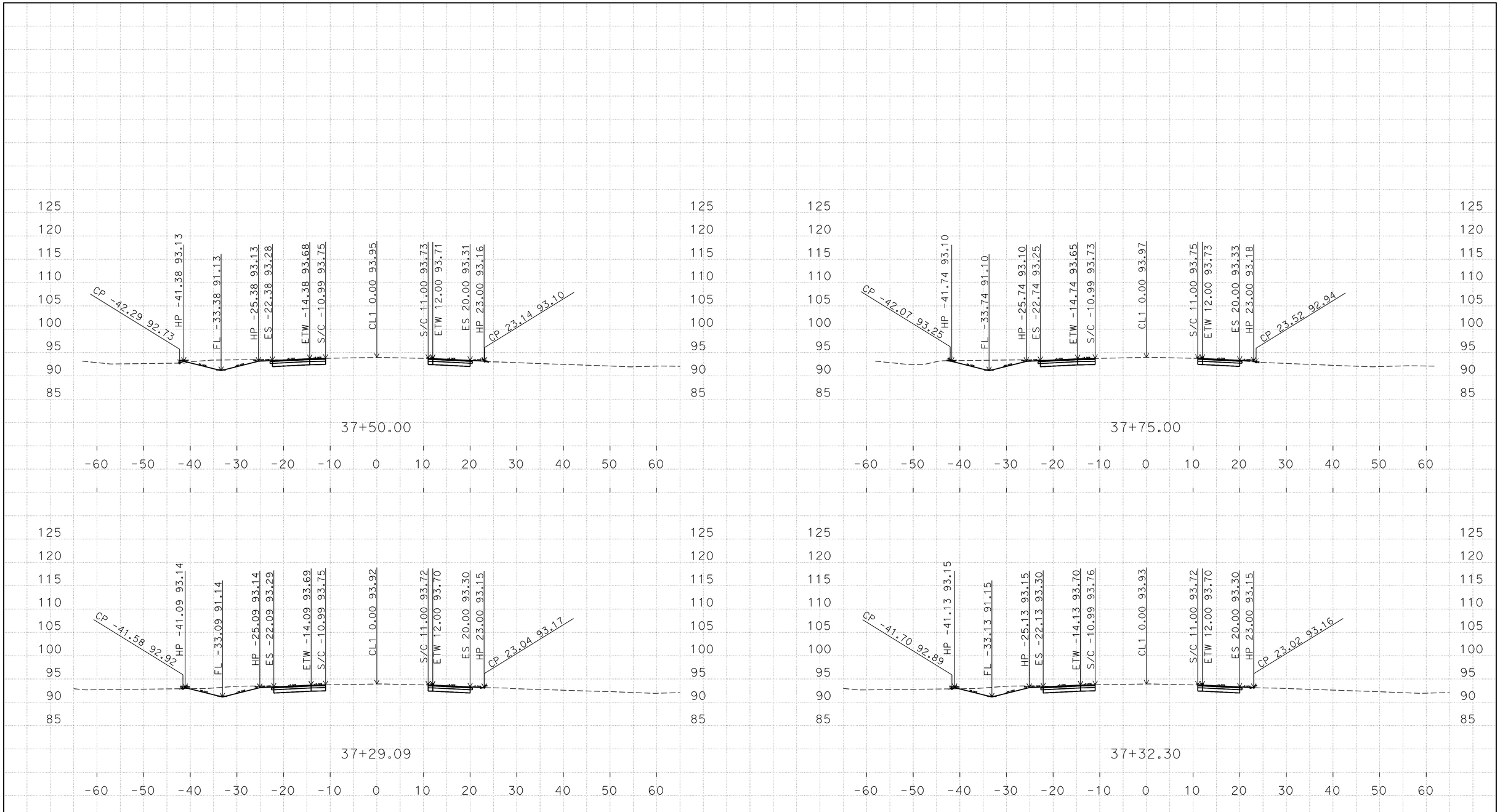

D:\10-OU2900\C3D-PS&E\1000020436
Mer165_Fowler_Xsection_TEMP_X_C3D_DWG.dwg - 29-Jul-16 2:30 PM

PLOTTED DATE: 04-AUG-2016

SCALE: 1"=10' Horiz.
1"=10' Vert.

CREATED BY: s111846

CONTRACT: 10-0U2904
DIST/CO/RTE/PM: 10/Mer/165/35.6/36.1
PROJECT ID: 1000020436

Mer 165 "CL1"
CROSS SECTIONS

FOR EARTHWORK DEVELOPMENT ONLY

All Dimensions are U.S. Survey Feet

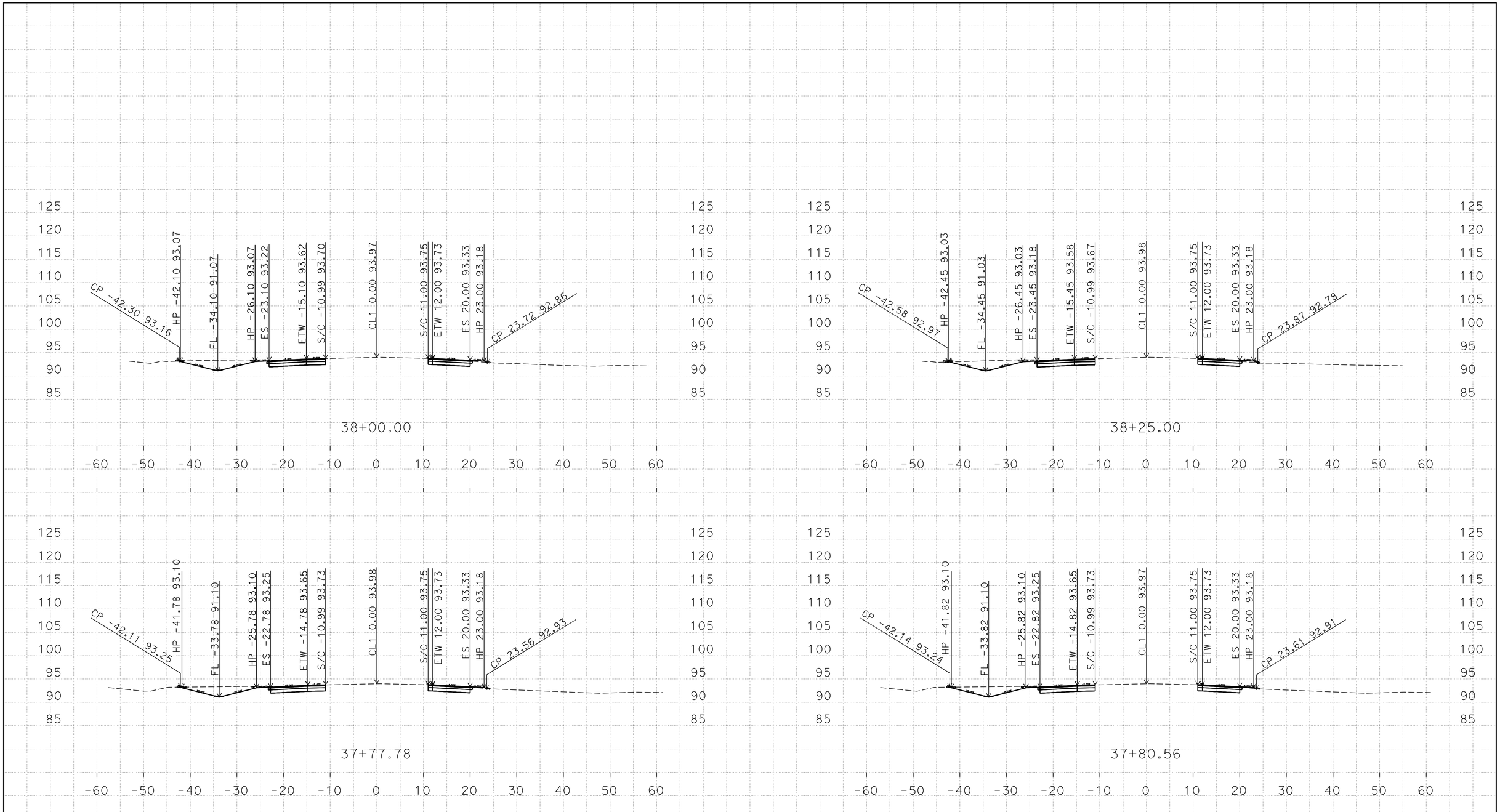

D:\10-OU2900\C3D-PS&E\1000020436
Mer165_Fowler_Xsection_TEMP_X_C3D_DWG.dwg - 29-Jul-16 2:30 PM

PLOTTED DATE: 04-AUG-2016

SCALE: 1"=10' Horiz.
1"=10' Vert.

CREATED BY: s111846

CONTRACT: 10-0U2904
DIST/CO/RTE/PM: 10/Mer/165/35.6/36.1
PROJECT ID: 1000020436

Mer 165 "CL1"
CROSS SECTIONS

FOR EARTHWORK DEVELOPMENT ONLY

All Dimensions are U.S. Survey Feet

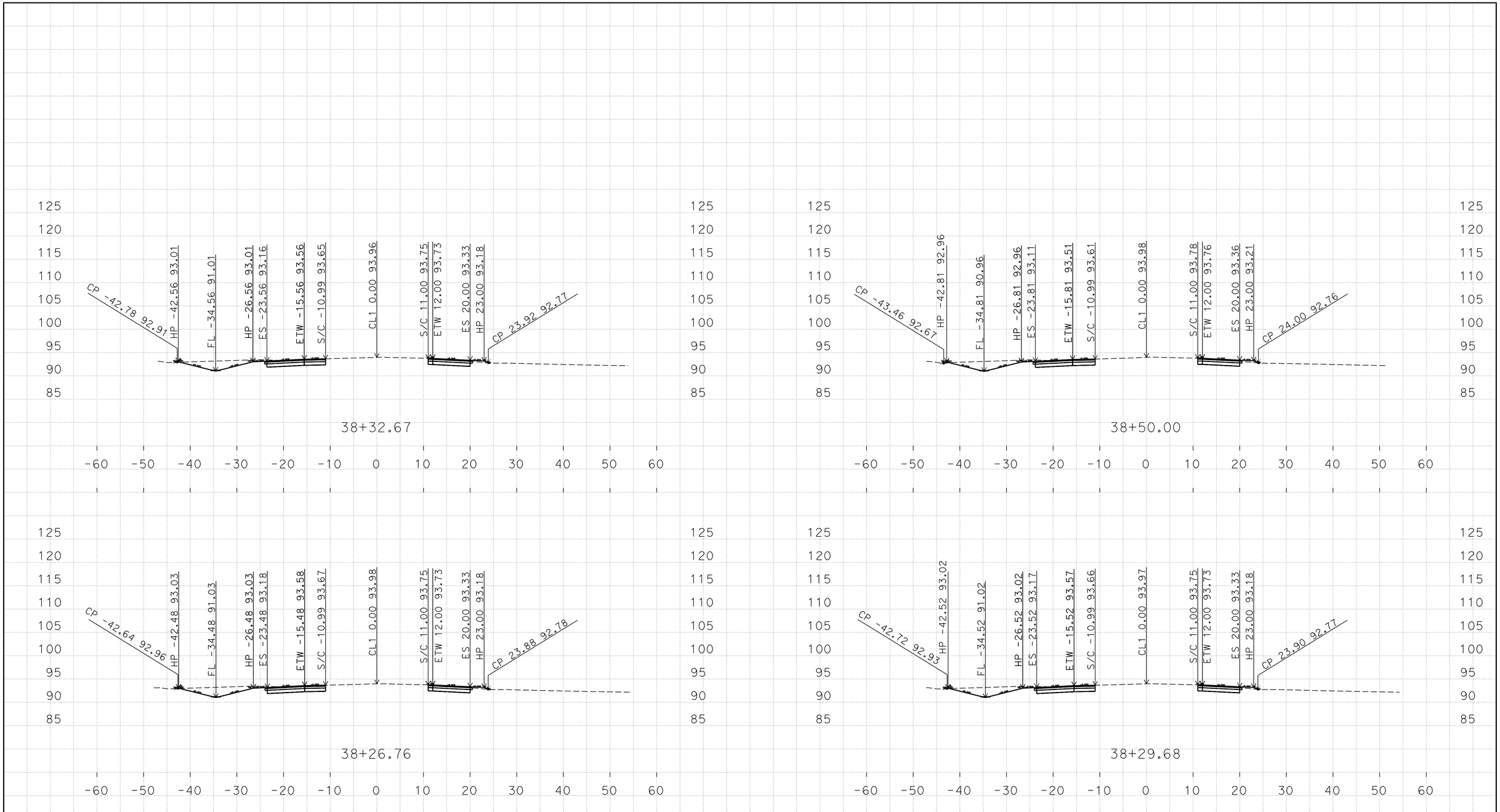

D:\10-0U2900\C3D-PS&E\1000020436
Mer165_Fowler_Xsection_TEMP_X_C3D_DWG.dwg - 29-Jul-16 2:30 PM

PLOTTED DATE: 04-AUG-2016

SCALE: 1"=10' Horiz.
1"=10' Vert.

CREATED BY: s111846

CONTRACT: 10-0U2904
DIST/CO/RTE/PM: 10/Mer/165/35.6/36.1
PROJECT ID: 1000020436

Mer 165 "CL1"
CROSS SECTIONS

FOR EARTHWORK DEVELOPMENT ONLY

All Dimensions are U.S. Survey Feet

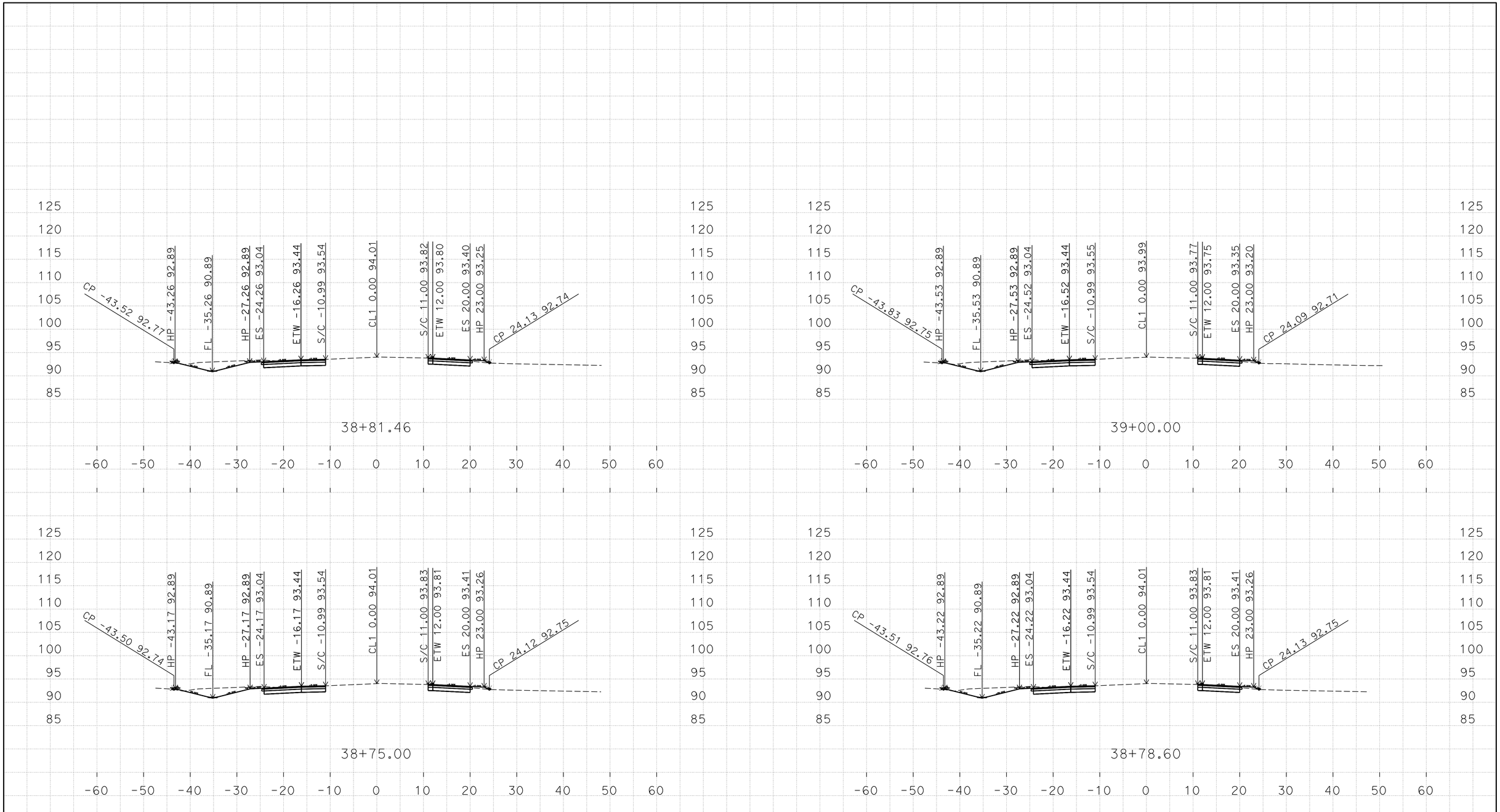

PLOTTED DATE: 04-AUG-2016

SCALE: 1"=10' Horiz.
1"=10' Vert.

CREATED BY: s111846

CONTRACT: 10-0U2904

DIST/CO/RTE/PM: 10/Mer/165/35.6/36.1

PROJECT ID: 1000020436

Mer 165 "CL1"

CROSS SECTIONS

D:\10-0U2900\C3D-PS&E\1000020436
Mer165_Fowler_Xsection_TEMP_X_C3D_DWG.dwg - 29-Jul-16 2:30 PM

FOR EARTHWORK DEVELOPMENT ONLY

All Dimensions are U.S. Survey Feet

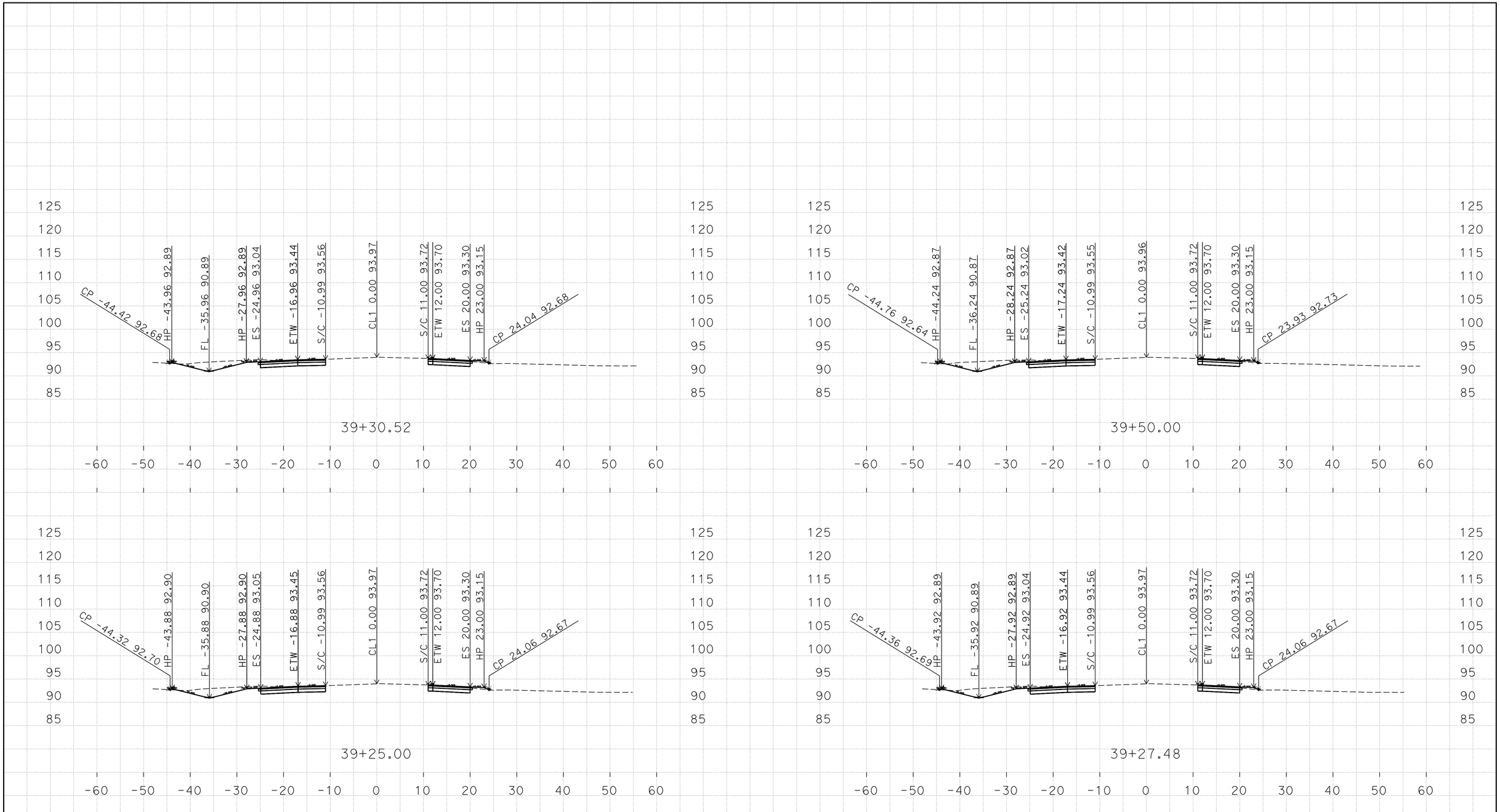

D:\10-0U2900\C3D-PS&E\1000020436
Mer165_Fowler_Xsection_TEMP_X_C3D_DWG.dwg - 29-Jul-16 2:30 PM

PLOTTED DATE: 04-AUG-2016

SCALE: 1"=10' Horiz.
1"=10' Vert.

CREATED BY: s111846

CONTRACT: 10-0U2904
DIST/CO/RTE/PM: 10/Mer/165/35.6/36.1
PROJECT ID: 1000020436

Mer 165 "CL1"
CROSS SECTIONS

FOR EARTHWORK DEVELOPMENT ONLY

All Dimensions are U.S. Survey Feet

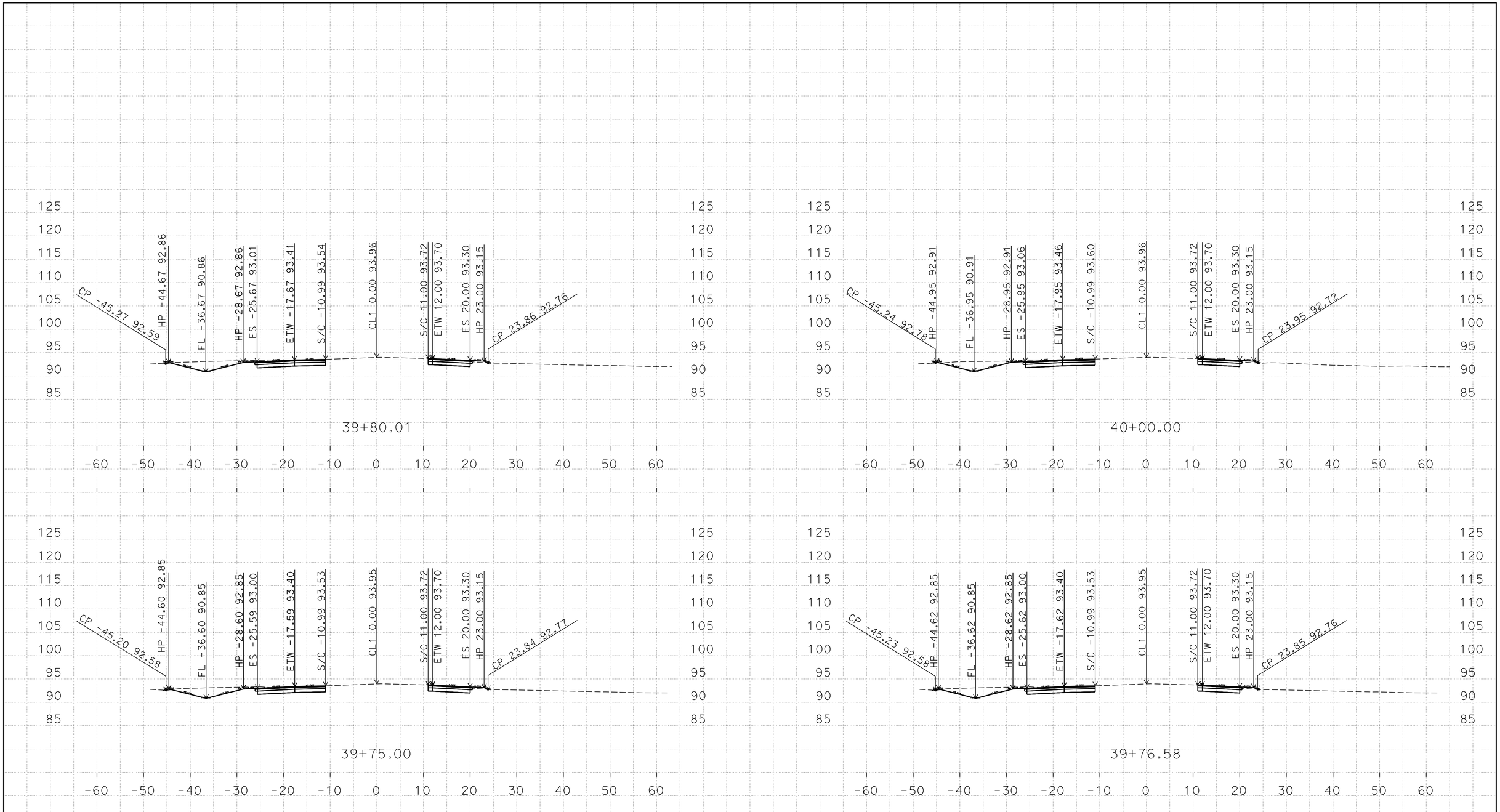

D:\10-0U2900\C3D-PS&E\1000020436
Mer165_Fowler_Xsection_TEMP_X_C3D_DWG.dwg - 29-Jul-16 2:30 PM

PLOTTED DATE: 04-AUG-2016

SCALE: 1"=10' Horiz.
1"=10' Vert.

CREATED BY: s111846

CONTRACT: 10-0U2904
DIST/CO/RTE/PM: 10/Mer/165/35.6/36.1
PROJECT ID: 1000020436

Mer 165 "CL1"
CROSS SECTIONS

FOR EARTHWORK DEVELOPMENT ONLY

All Dimensions are U.S. Survey Feet

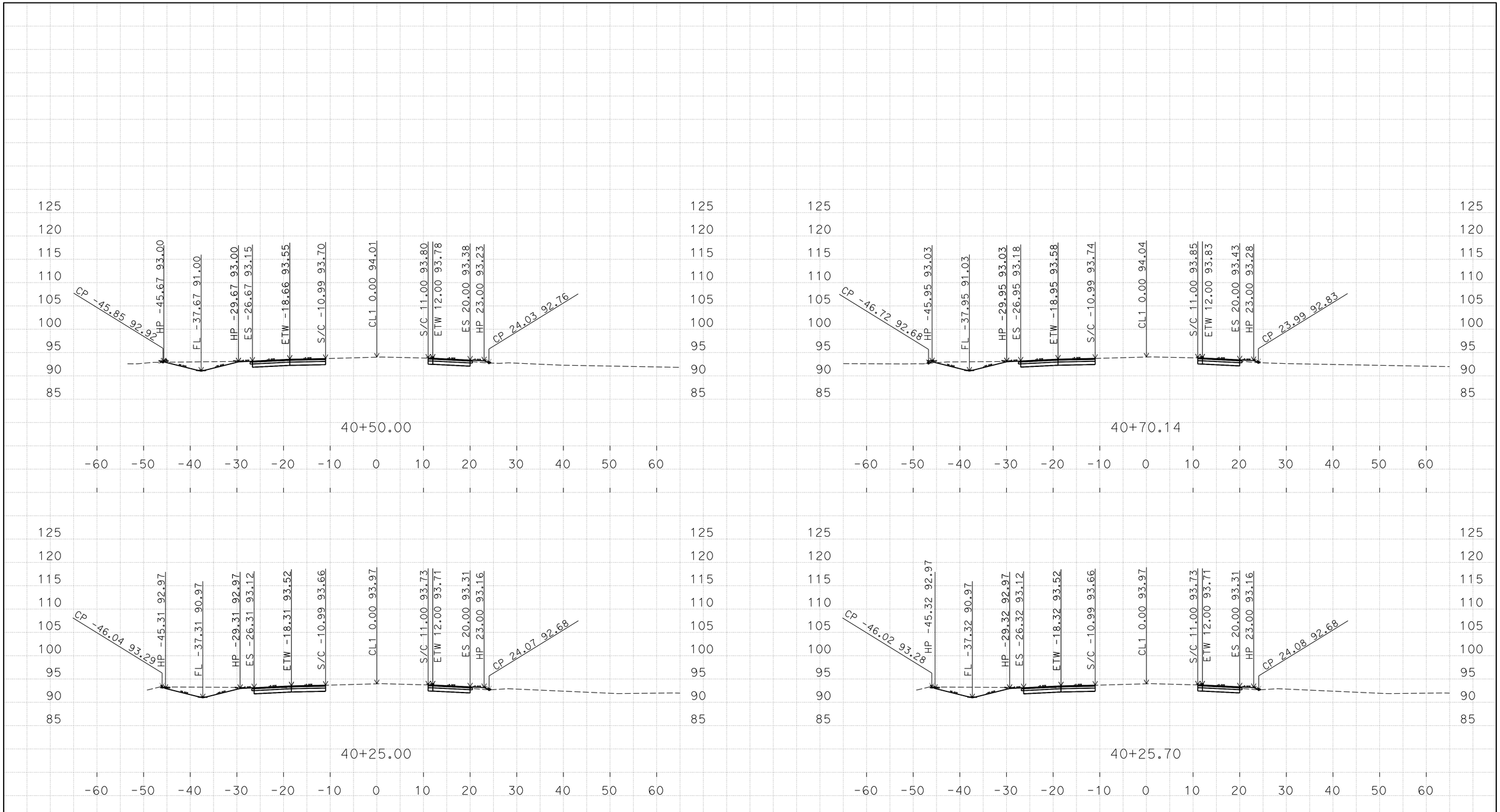

D:\10-0U2900\C3D-PS&E\1000020436
Mer165_Fowler_Xsection_TEMP_X_C3D_DWG.dwg - 29-Jul-16 2:30 PM

PLOTTED DATE: 04-AUG-2016

SCALE: 1"=10' Horiz.
1"=10' Vert.

CREATED BY: s111846

CONTRACT: 10-0U2904
DIST/CO/RTE/PM: 10/Mer/165/35.6/36.1
PROJECT ID: 1000020436

Mer 165 "CL1"
CROSS SECTIONS

FOR EARTHWORK DEVELOPMENT ONLY

All Dimensions are U.S. Survey Feet

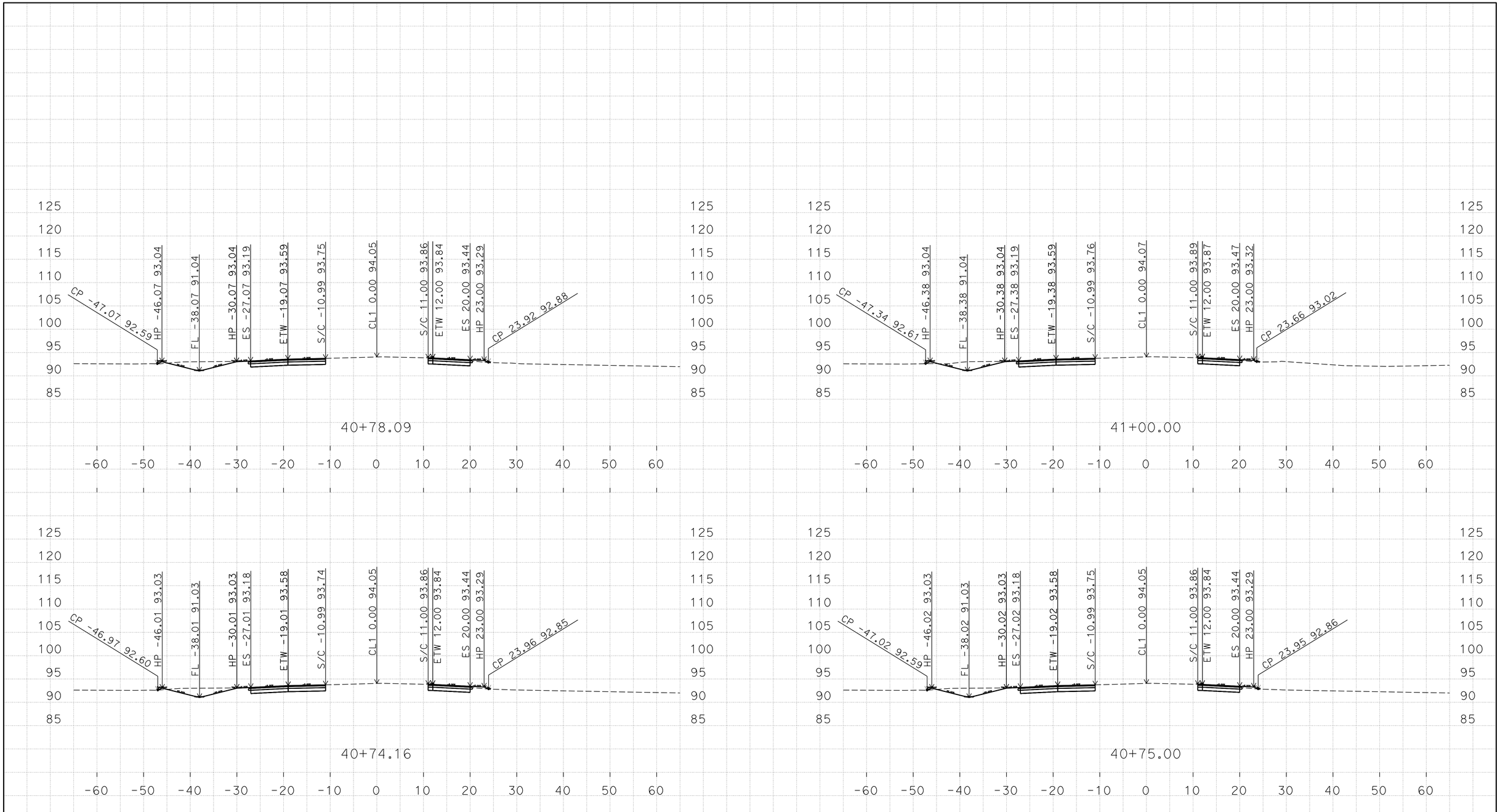

D:\10-0U2900\C3D-PS&E\1000020436
Mer165_Fowler_Xsection_TEMP_X_C3D_DWG.dwg - 29-Jul-16 2:30 PM

PLOTTED DATE: 04-AUG-2016

SCALE: 1"=10' Horiz.
1"=10' Vert.

CREATED BY: s111846

CONTRACT: 10-0U2904
DIST/CO/RTE/PM: 10/Mer/165/35.6/36.1
PROJECT ID: 1000020436

Mer 165 "CL1"
CROSS SECTIONS

FOR EARTHWORK DEVELOPMENT ONLY

All Dimensions are U.S. Survey Feet

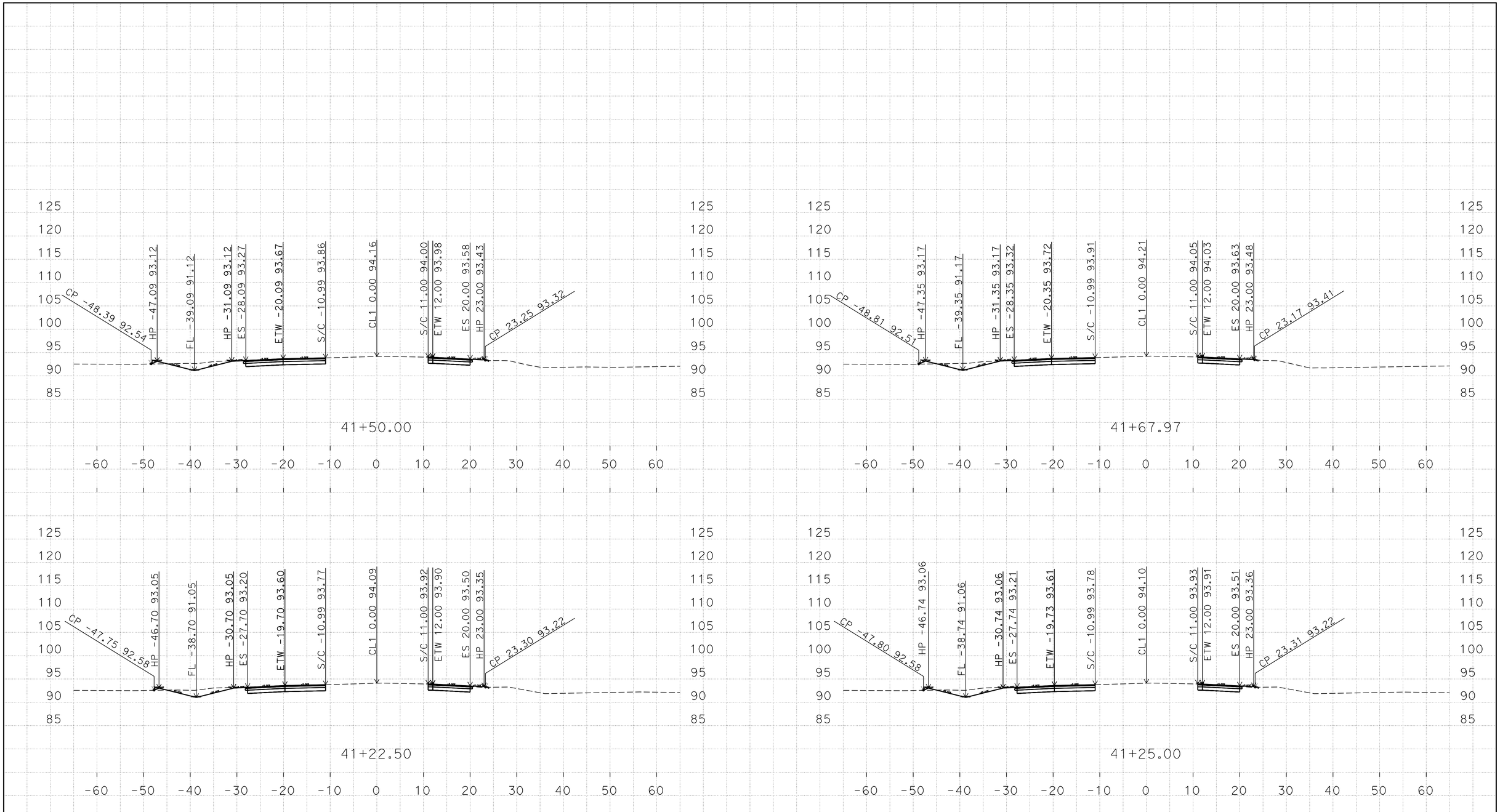

D:\10-0U2900\C3D-PS&E\1000020436
Mer165_Fowler_Xsection_TEMP_X_C3D_DWG.dwg - 29-Jul-16 2:30 PM

PLOTTED DATE: 04-AUG-2016

SCALE: 1"=10' Horiz.
1"=10' Vert.

CREATED BY: s111846

CONTRACT: 10-0U2904
DIST/CO/RTE/PM: 10/Mer/165/35.6/36.1
PROJECT ID: 1000020436

Mer 165 "CL1"
CROSS SECTIONS

FOR EARTHWORK DEVELOPMENT ONLY

All Dimensions are U.S. Survey Feet

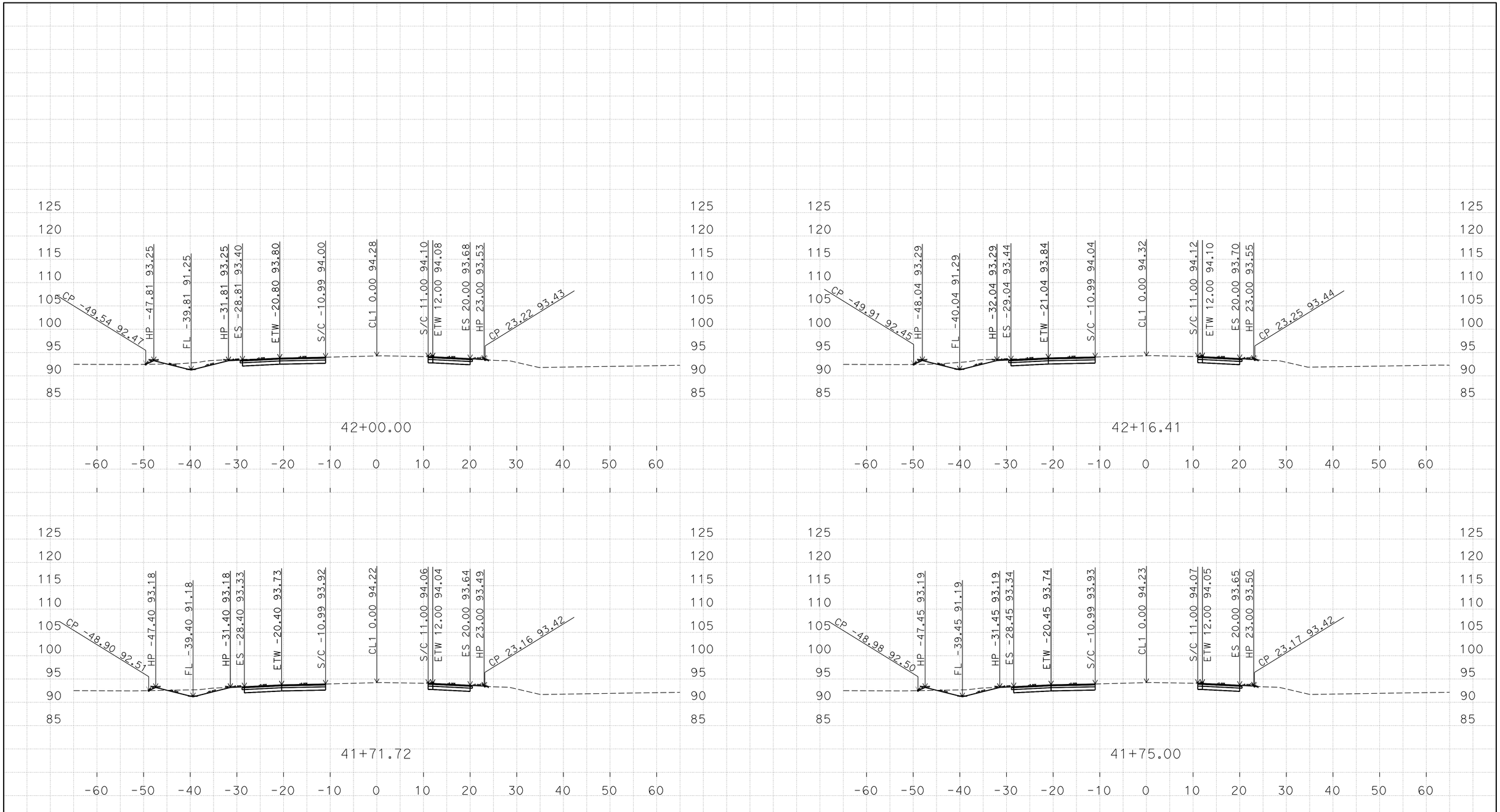

PLOTTED DATE: 04-AUG-2016

SCALE: 1"=10' Horiz.
1"=10' Vert.

CREATED BY: s111846

CONTRACT: 10-0U2904

DIST/CO/RTE/PM: 10/Mer/165/35.6/36.1

PROJECT ID: 1000020436

Mer 165 "CL1"

CROSS SECTIONS

D:\10-0U2900\C3D-PS&E\1000020436
Mer165_Fowler_Xsection_TEMP_X_C3D_DWG.dwg - 29-Jul-16 2:30 PM

FOR EARTHWORK DEVELOPMENT ONLY

All Dimensions are U.S. Survey Feet

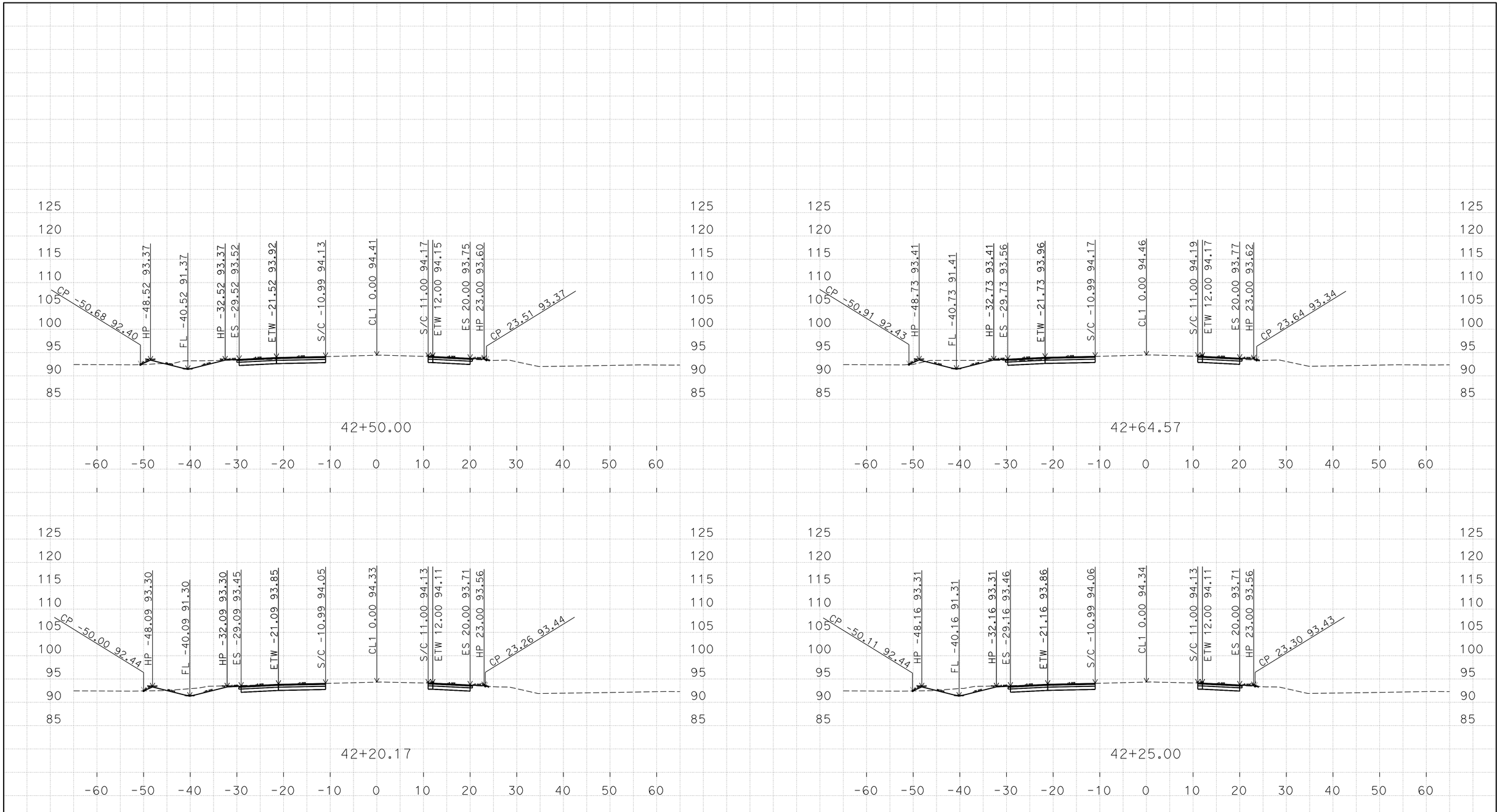

D:\10-0U2900\C3D-PS&E\1000020436
Mer165_Fowler_Xsection_TEMP_X_C3D_DWG.dwg - 29-Jul-16 2:30 PM

PLOTTED DATE: 04-AUG-2016

SCALE: 1"=10' Horiz.
1"=10' Vert.

CREATED BY: s111846

CONTRACT: 10-0U2904
DIST/CO/RTE/PM: 10/Mer/165/35.6/36.1
PROJECT ID: 1000020436

Mer 165 "CL1"
CROSS SECTIONS

FOR EARTHWORK DEVELOPMENT ONLY

All Dimensions are U.S. Survey Feet

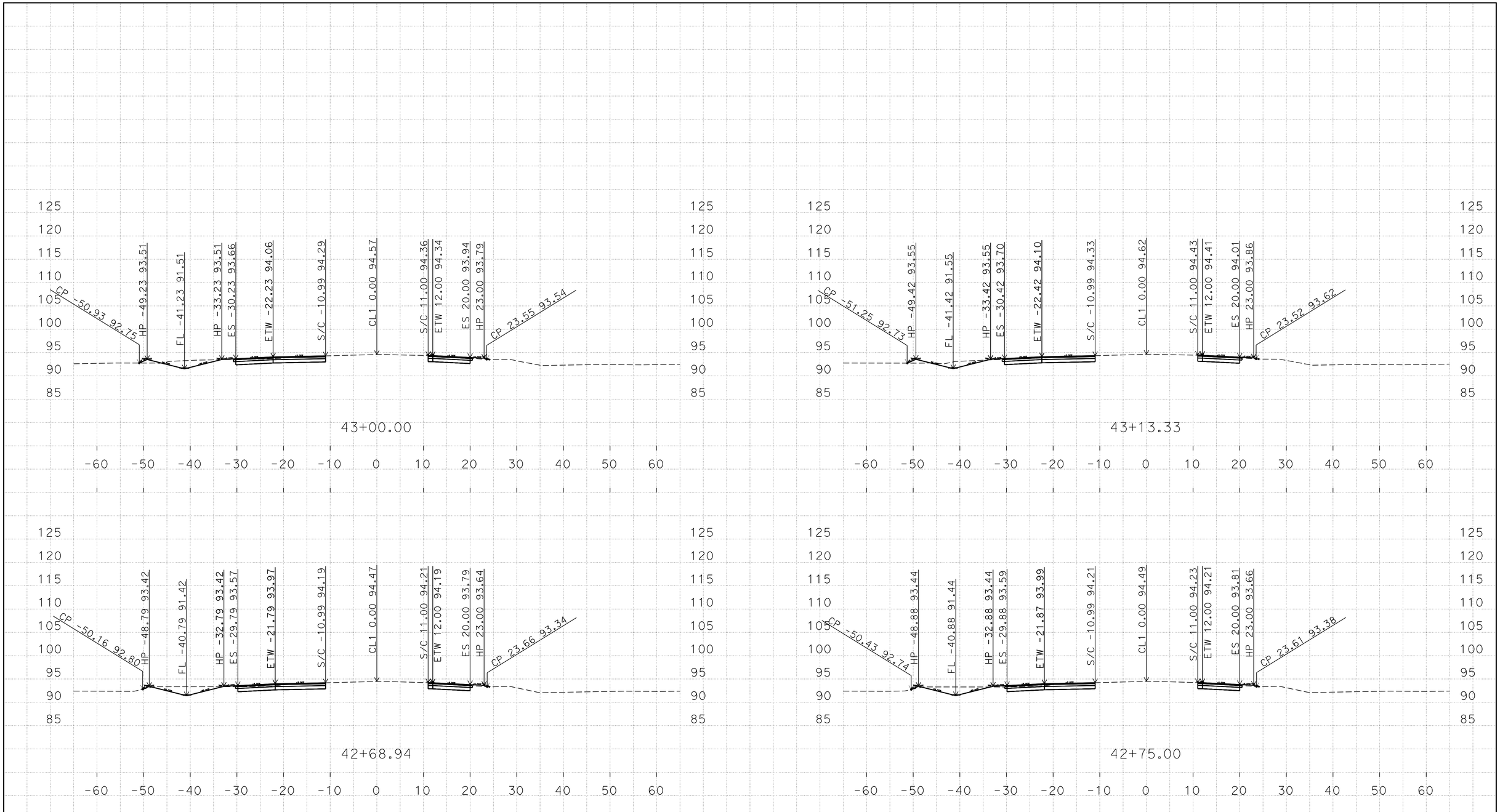

D:\10-OU2900\C3D-PS&E\1000020436
Mer165_Fowler_Xsection_TEMP_X_C3D_DWG.dwg - 29-Jul-16 2:30 PM

PLOTTED DATE: 04-AUG-2016

SCALE: 1"=10' Horiz.
1"=10' Vert.

CREATED BY: s111846

CONTRACT: 10-0U2904
DIST/CO/RTE/PM: 10/Mer/165/35.6/36.1
PROJECT ID: 1000020436

Mer 165 "CL1"
CROSS SECTIONS

FOR EARTHWORK DEVELOPMENT ONLY

All Dimensions are U.S. Survey Feet

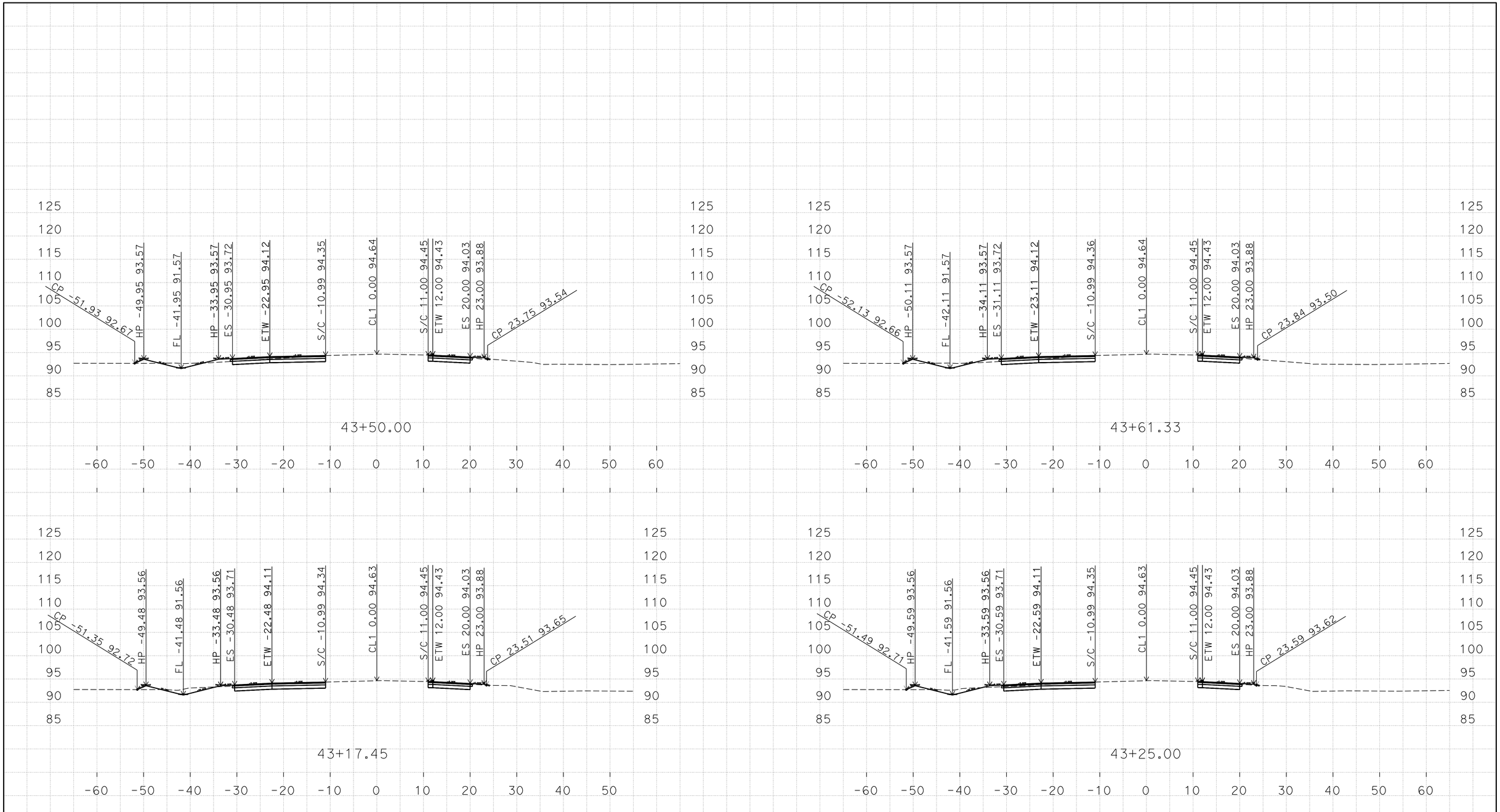

D:\10-0U2900\C3D-PS&E\1000020436
Mer165_Fowler_Xsection_TEMP_X_C3D_DWG.dwg - 29-Jul-16 2:30 PM

PLOTTED DATE: 04-AUG-2016

SCALE: 1"=10' Horiz.
1"=10' Vert.

CREATED BY: s111846

CONTRACT: 10-0U2904
DIST/CO/RTE/PM: 10/Mer/165/35.6/36.1
PROJECT ID: 1000020436

Mer 165 "CL1"
CROSS SECTIONS

FOR EARTHWORK DEVELOPMENT ONLY

All Dimensions are U.S. Survey Feet

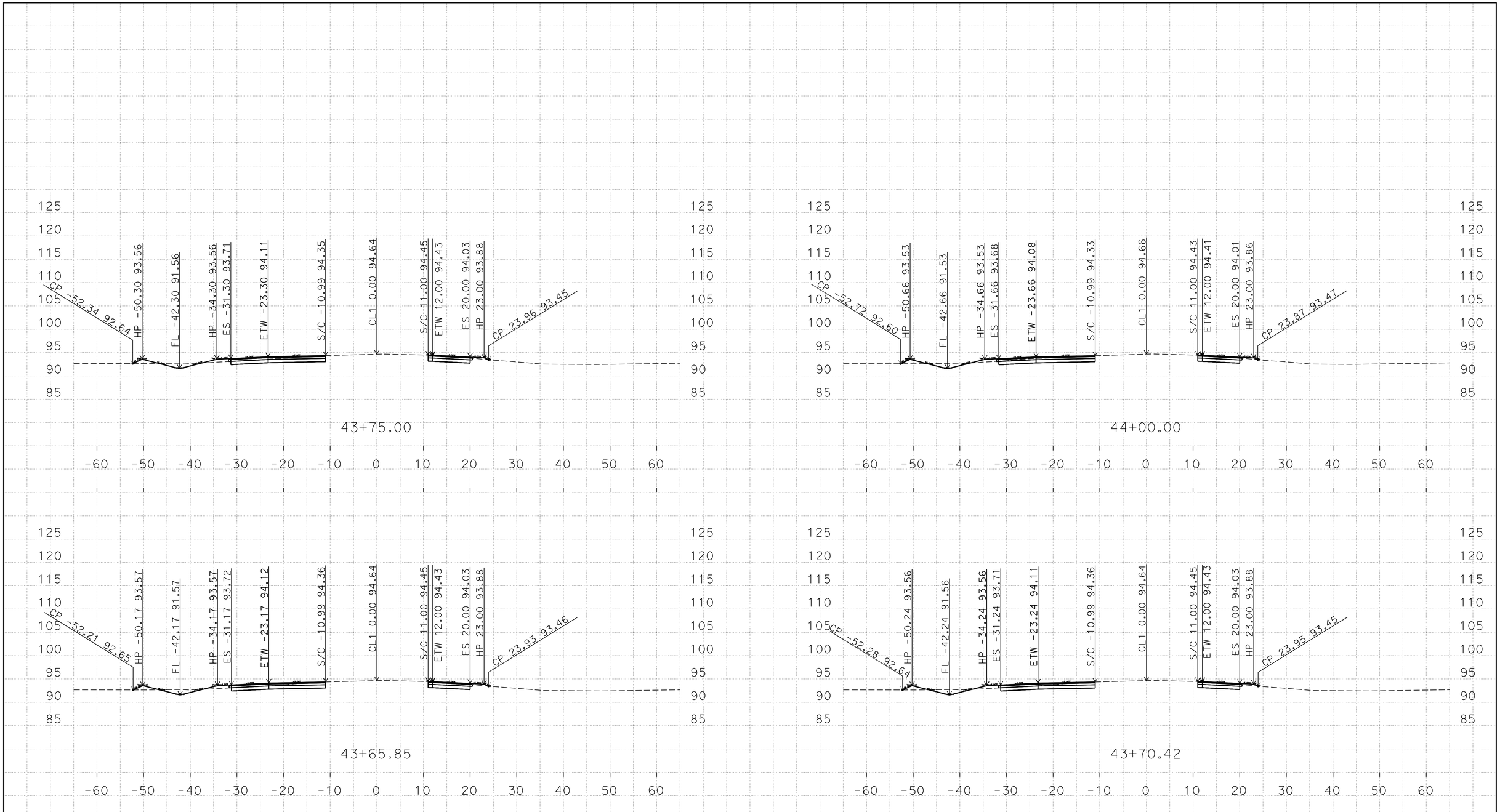

D:\10-0U2900\C3D-PS&E\1000020436
Mer165_Fowler_Xsection_TEMP_X_C3D_DWG.dwg - 29-Jul-16 2:30 PM

PLOTTED DATE: 04-AUG-2016

SCALE: 1"=10' Horiz.
1"=10' Vert.

CREATED BY: s111846

CONTRACT: 10-0U2904
DIST/CO/RTE/PM: 10/Mer/165/35.6/36.1
PROJECT ID: 1000020436

Mer 165 "CL1"
CROSS SECTIONS

FOR EARTHWORK DEVELOPMENT ONLY

All Dimensions are U.S. Survey Feet

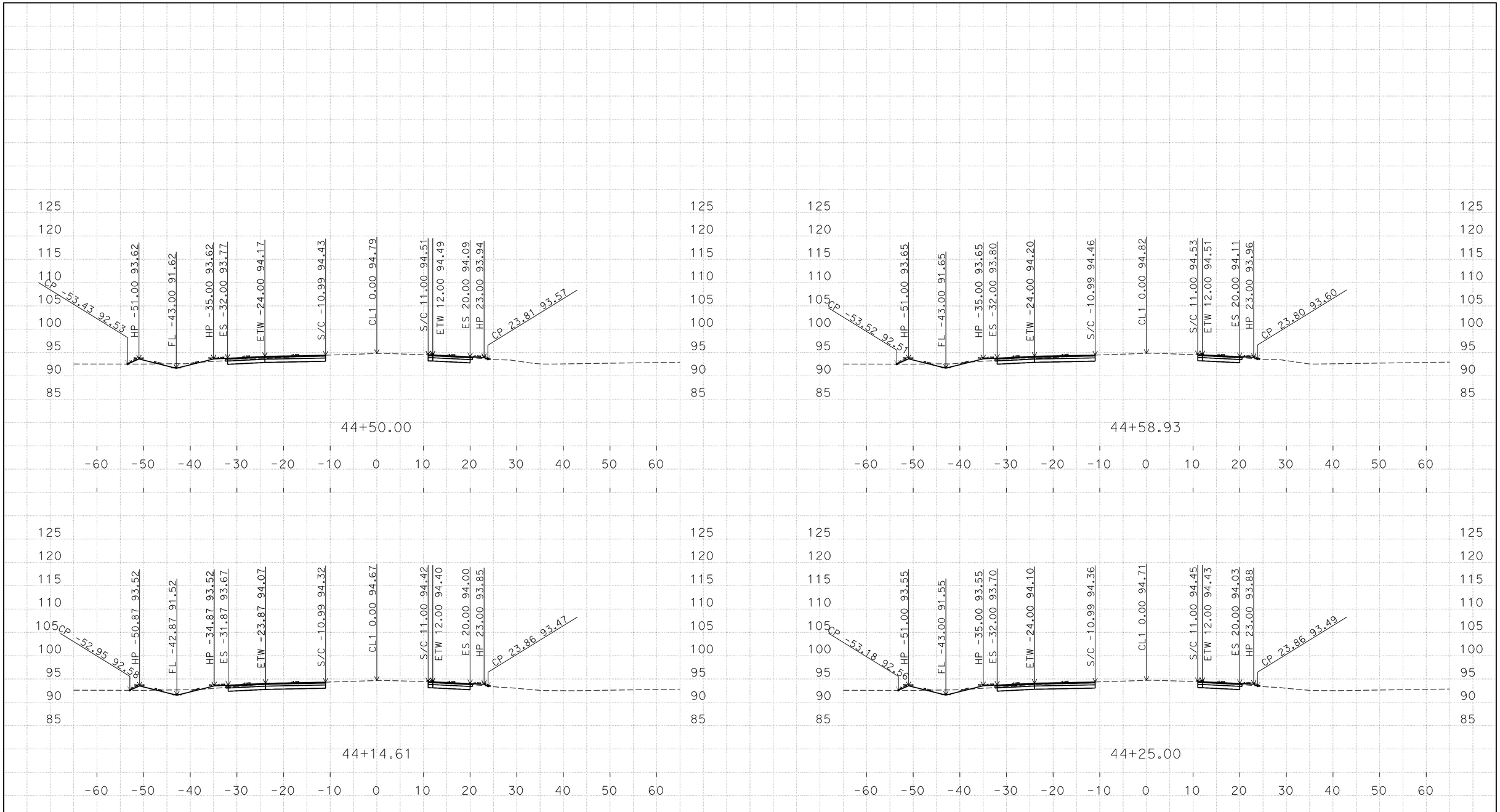

D:\10-0U2900\C3D-PS&E\1000020436
Mer165_Fowler_Xsection_TEMP_X_C3D_DWG.dwg - 29-Jul-16 2:30 PM

PLOTTED DATE: 04-AUG-2016

SCALE: 1"=10' Horiz.
1"=10' Vert.

CREATED BY: s111846

CONTRACT: 10-0U2904
DIST/CO/RTE/PM: 10/Mer/165/35.6/36.1
PROJECT ID: 1000020436

Mer 165 "CL1"
CROSS SECTIONS

FOR EARTHWORK DEVELOPMENT ONLY

All Dimensions are U.S. Survey Feet

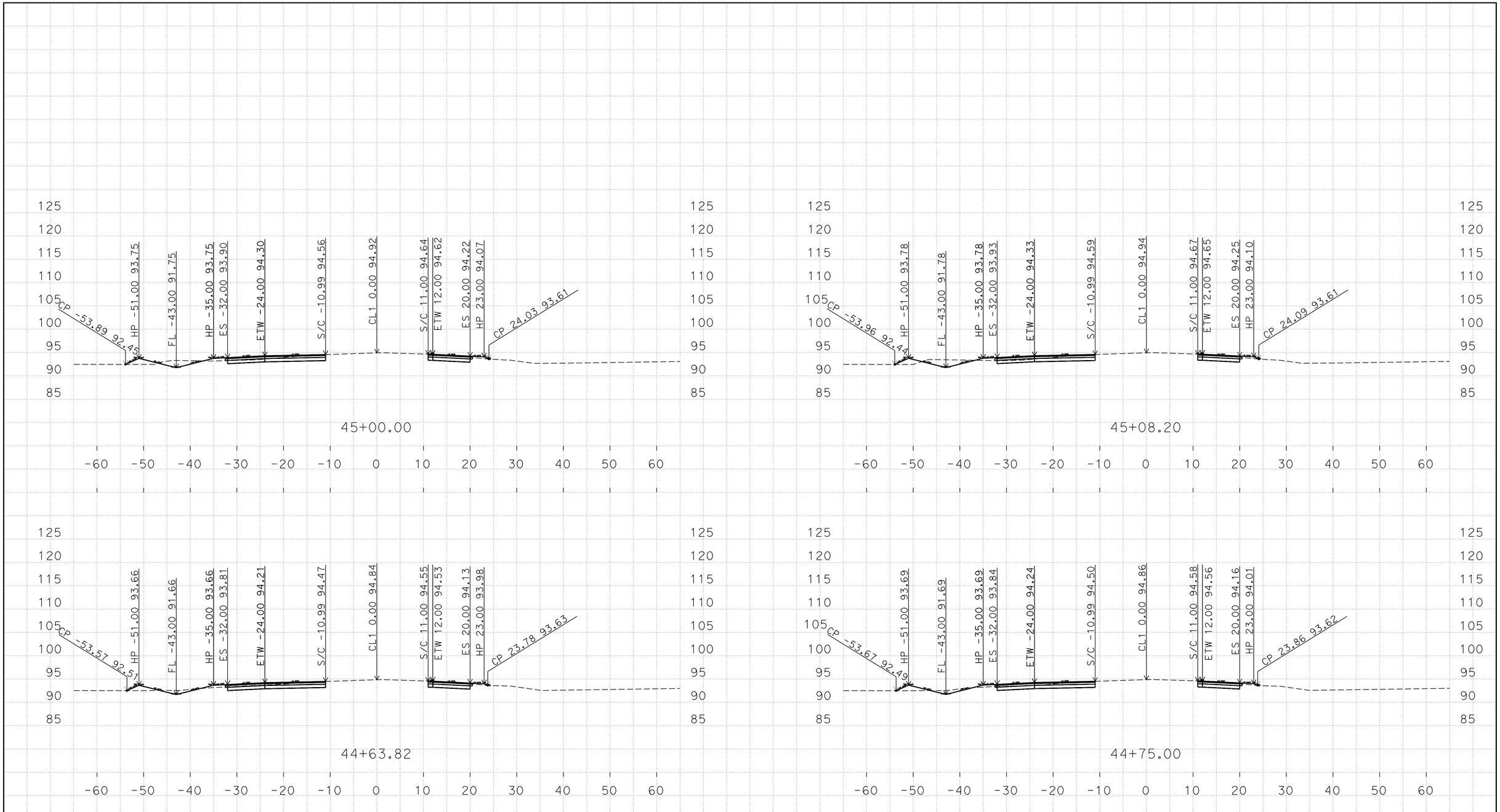

PLOTTED DATE: 04-AUG-2016

SCALE: 1"=10' Horiz.
1"=10' Vert.

CREATED BY: s111846

CONTRACT: 10-0U2904

DIST/CO/RTE/PM: 10/Mer/165/35.6/36.1

PROJECT ID: 1000020436

Mer 165 "CL1"

CROSS SECTIONS

D:\10-0U2900\C3D-PS&E\1000020436
Mer165_Fowler_Xsection_TEMP_X_C3D_DWG.dwg - 29-Jul-16 2:30 PM

FOR EARTHWORK DEVELOPMENT ONLY

All Dimensions are U.S. Survey Feet

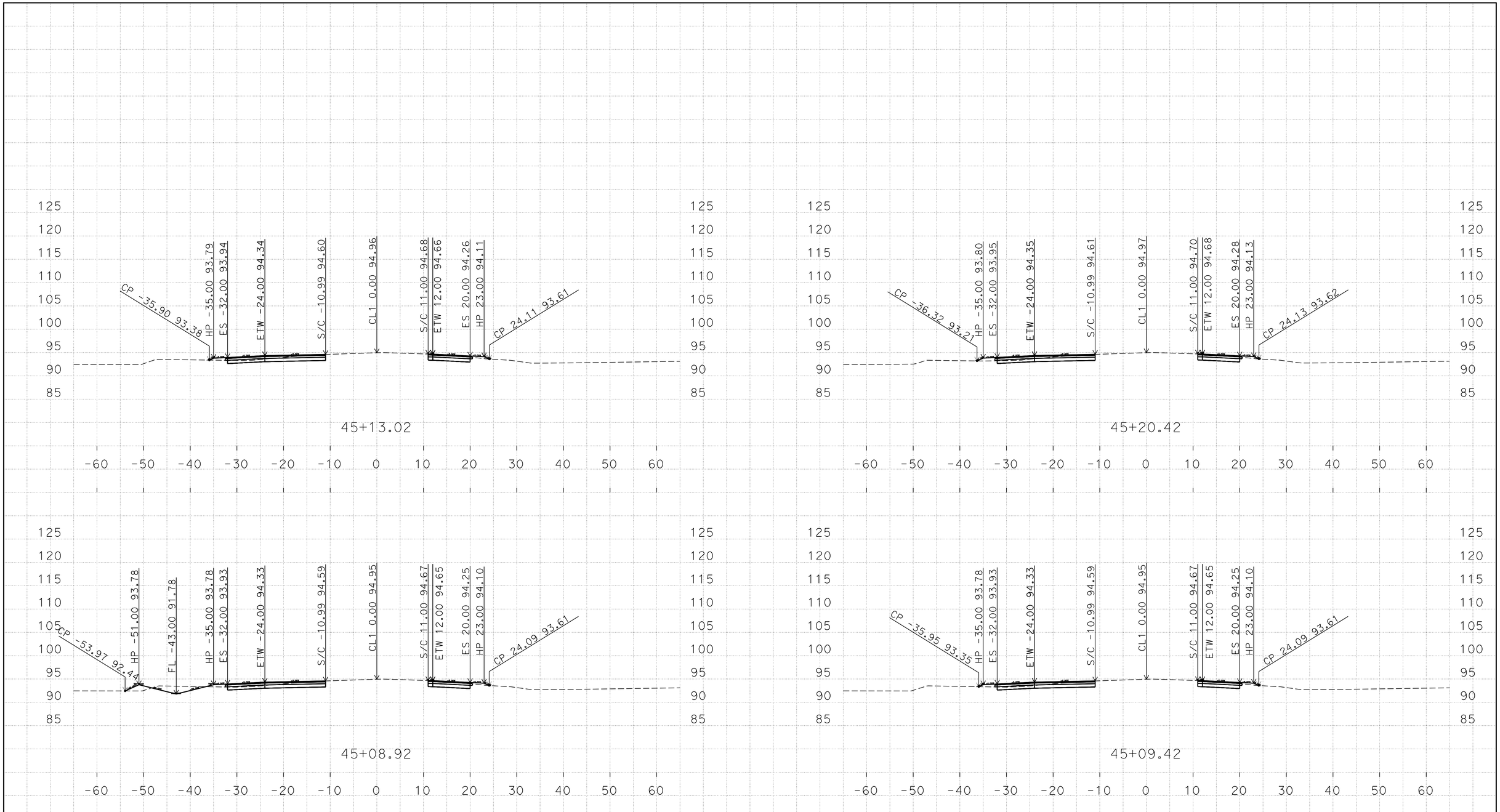

D:\10-OU2900\C3D-PS&E\1000020436
Mer165_Fowler_Xsection_TEMP_X_C3D_DWG.dwg - 29-Jul-16 2:30 PM

PLOTTED DATE: 04-AUG-2016

SCALE: 1"=10' Horiz.
1"=10' Vert.

CREATED BY: s111846

CONTRACT: 10-OU2904
DIST/CO/RTE/PM: 10/Mer/165/35.6/36.1
PROJECT ID: 1000020436

Mer 165 "CL1"
CROSS SECTIONS

FOR EARTHWORK DEVELOPMENT ONLY

All Dimensions are U.S. Survey Feet

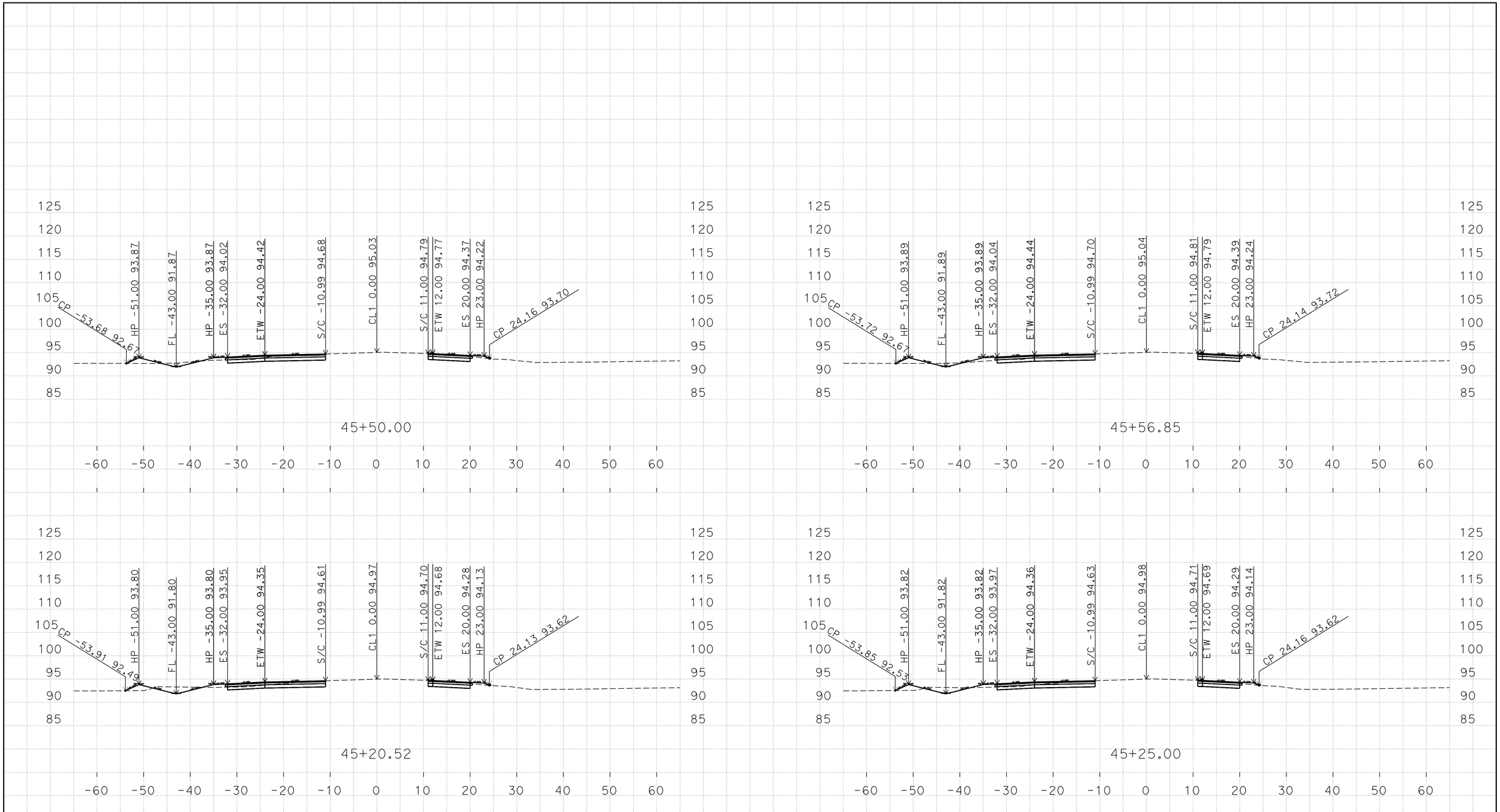

D:\10-0U2900\C3D-PS&E\1000020436
Mer165_Fowler_Xsection_TEMP_X_C3D_DWG.dwg - 29-Jul-16 2:30 PM

PLOTTED DATE: 04-AUG-2016

SCALE: 1"=10' Horiz.
1"=10' Vert.

CREATED BY: s111846

CONTRACT: 10-0U2904
DIST/CO/RTE/PM: 10/Mer/165/35.6/36.1
PROJECT ID: 1000020436

Mer 165 "CL1"
CROSS SECTIONS

FOR EARTHWORK DEVELOPMENT ONLY

All Dimensions are U.S. Survey Feet

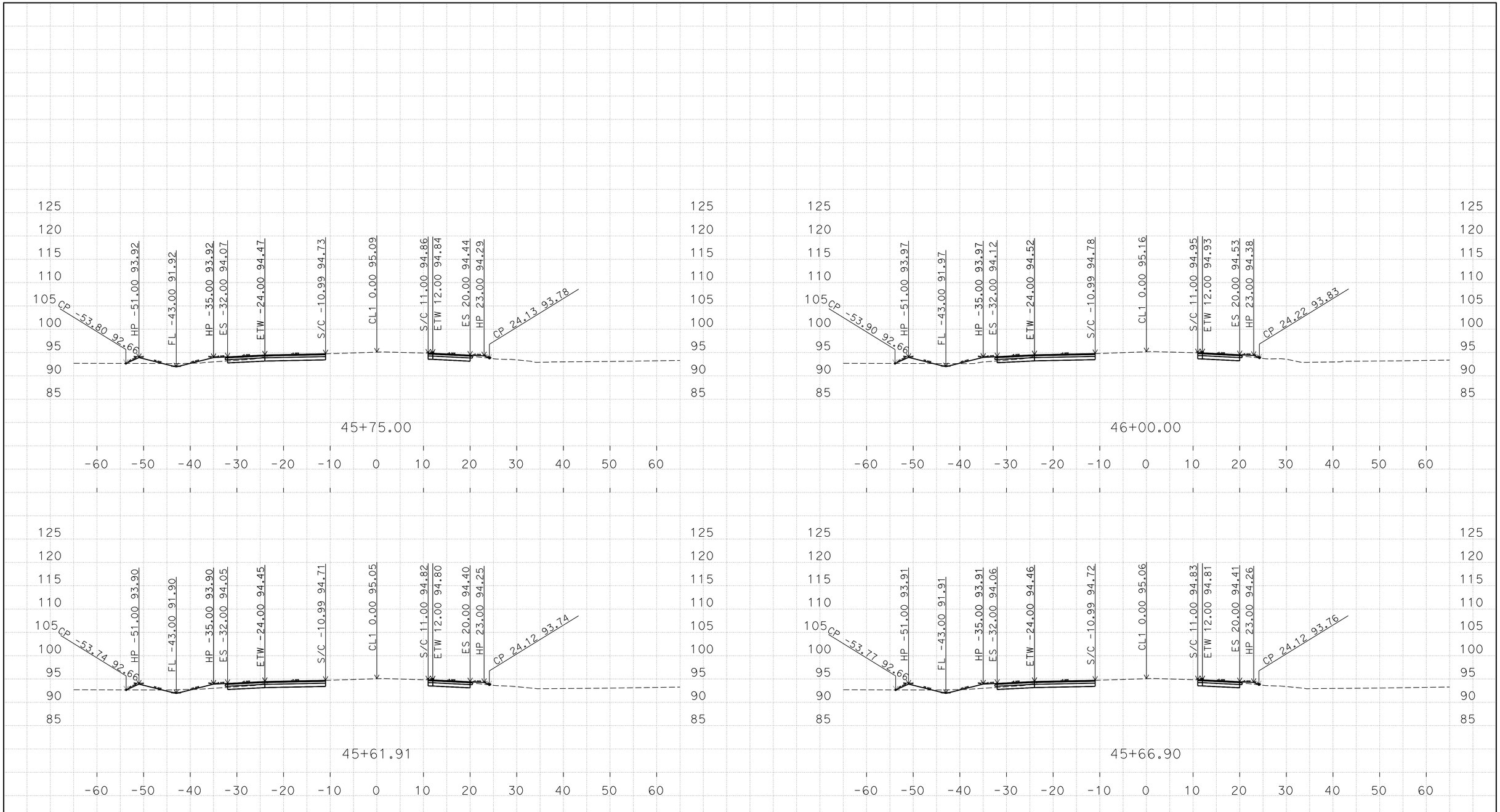

D:\10-OU2900\C3D-PS&E\1000020436
Mer165_Fowler_Xsection_TEMP_X_C3D_DWG.dwg - 29-Jul-16 2:30 PM

PLOTTED DATE: 04-AUG-2016

SCALE: 1"=10' Horiz.
1"=10' Vert.

CREATED BY: s111846

CONTRACT: 10-0U2904
DIST/CO/RTE/PM: 10/Mer/165/35.6/36.1
PROJECT ID: 1000020436

Mer 165 "CL1"
CROSS SECTIONS

FOR EARTHWORK DEVELOPMENT ONLY

All Dimensions are U.S. Survey Feet

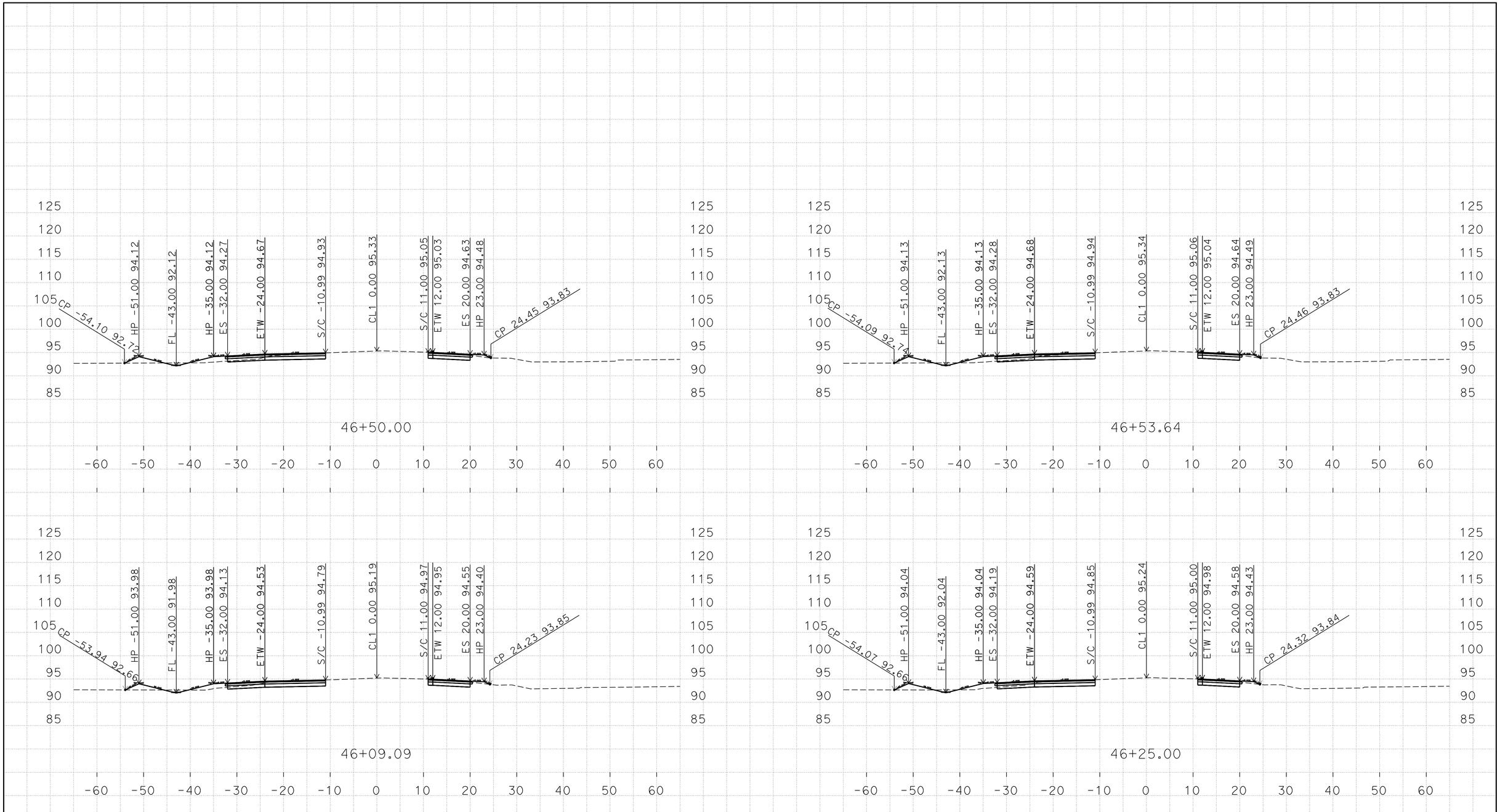

D:\10-0U2900\C3D-PS&E\1000020436
Mer165_Fowler_Xsection_TEMP_X_C3D_DWG.dwg - 29-Jul-16 2:30 PM

PLOTTED DATE: 04-AUG-2016

SCALE: 1"=10' Horiz.
1"=10' Vert.

CREATED BY: s111846

CONTRACT: 10-0U2904
DIST/CO/RTE/PM: 10/Mer/165/35.6/36.1
PROJECT ID: 1000020436

Mer 165 "CL1"
CROSS SECTIONS

FOR EARTHWORK DEVELOPMENT ONLY

All Dimensions are U.S. Survey Feet

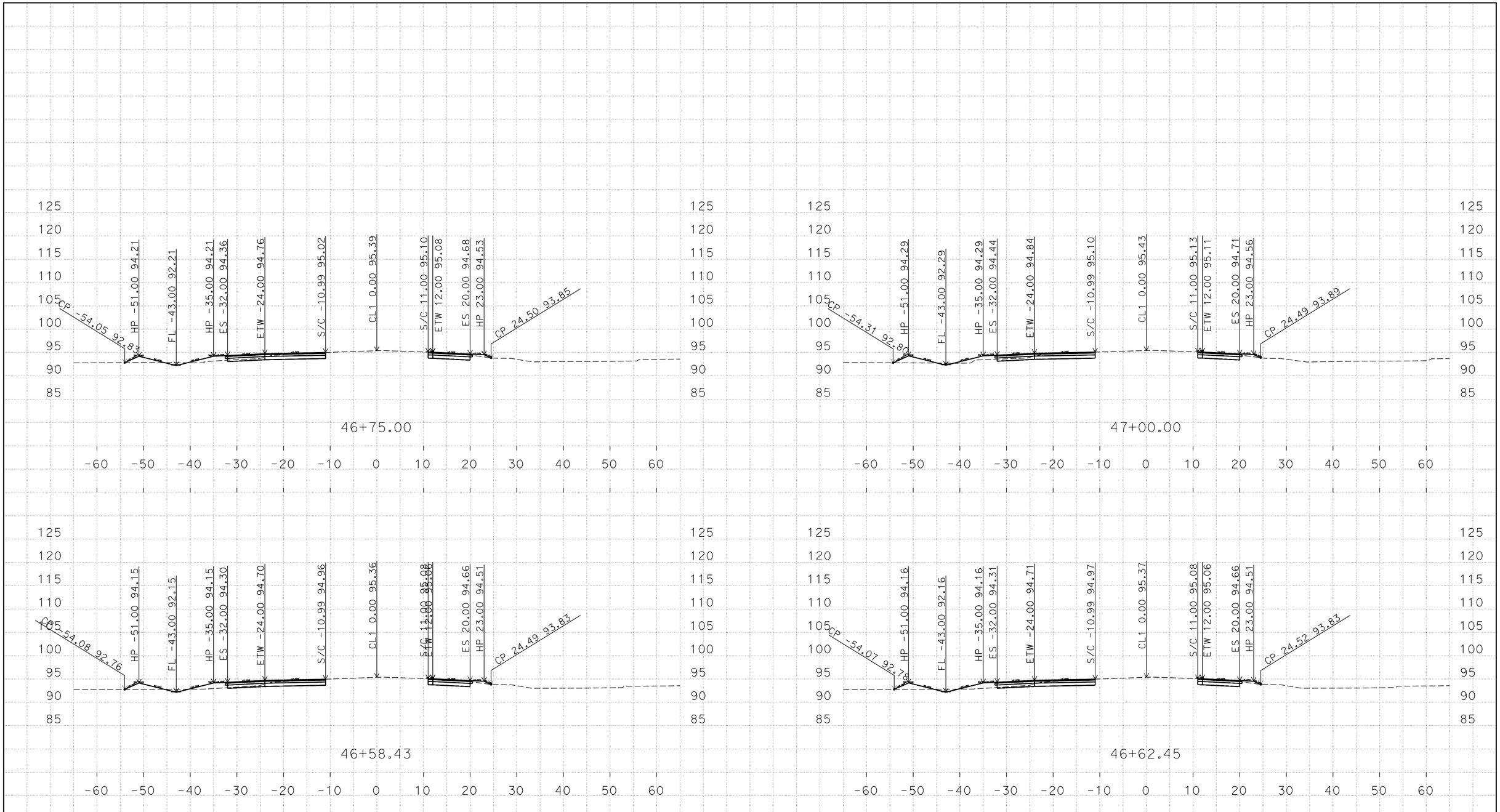

D:\10-0U2900\C3D-PS&E\1000020436
Mer165_Fowler_Xsection_TEMP_X_C3D_DWG.dwg - 29-Jul-16 2:30 PM

PLOTTED DATE: 04-AUG-2016

SCALE: 1"=10' Horiz.
1"=10' Vert.

CREATED BY: s111846

CONTRACT: 10-0U2904
DIST/CO/RTE/PM: 10/Mer/165/35.6/36.1
PROJECT ID: 1000020436

Mer 165 "CL1"
CROSS SECTIONS

FOR EARTHWORK DEVELOPMENT ONLY

All Dimensions are U.S. Survey Feet

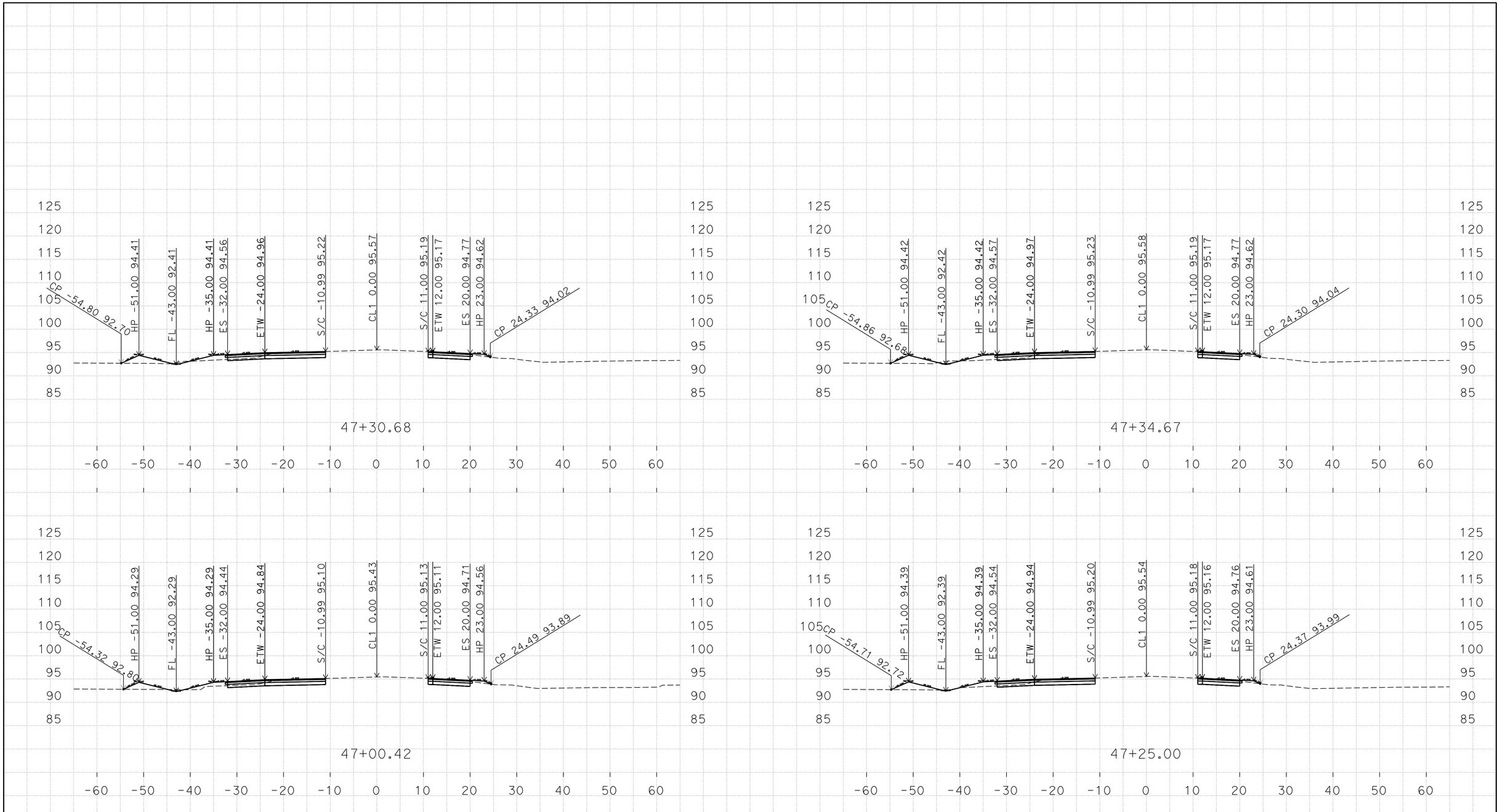

D:\10-0U2900\C3D-PS&E\1000020436
Mer165_Fowler_Xsection_TEMP_X_C3D_DWG.dwg - 29-Jul-16 2:30 PM

PLOTTED DATE: 04-AUG-2016

SCALE: 1"=10' Horiz.
1"=10' Vert.

CREATED BY: s111846

CONTRACT: 10-0U2904
DIST/CO/RTE/PM: 10/Mer/165/35.6/36.1
PROJECT ID: 1000020436

Mer 165 "CL1"
CROSS SECTIONS

FOR EARTHWORK DEVELOPMENT ONLY

All Dimensions are U.S. Survey Feet

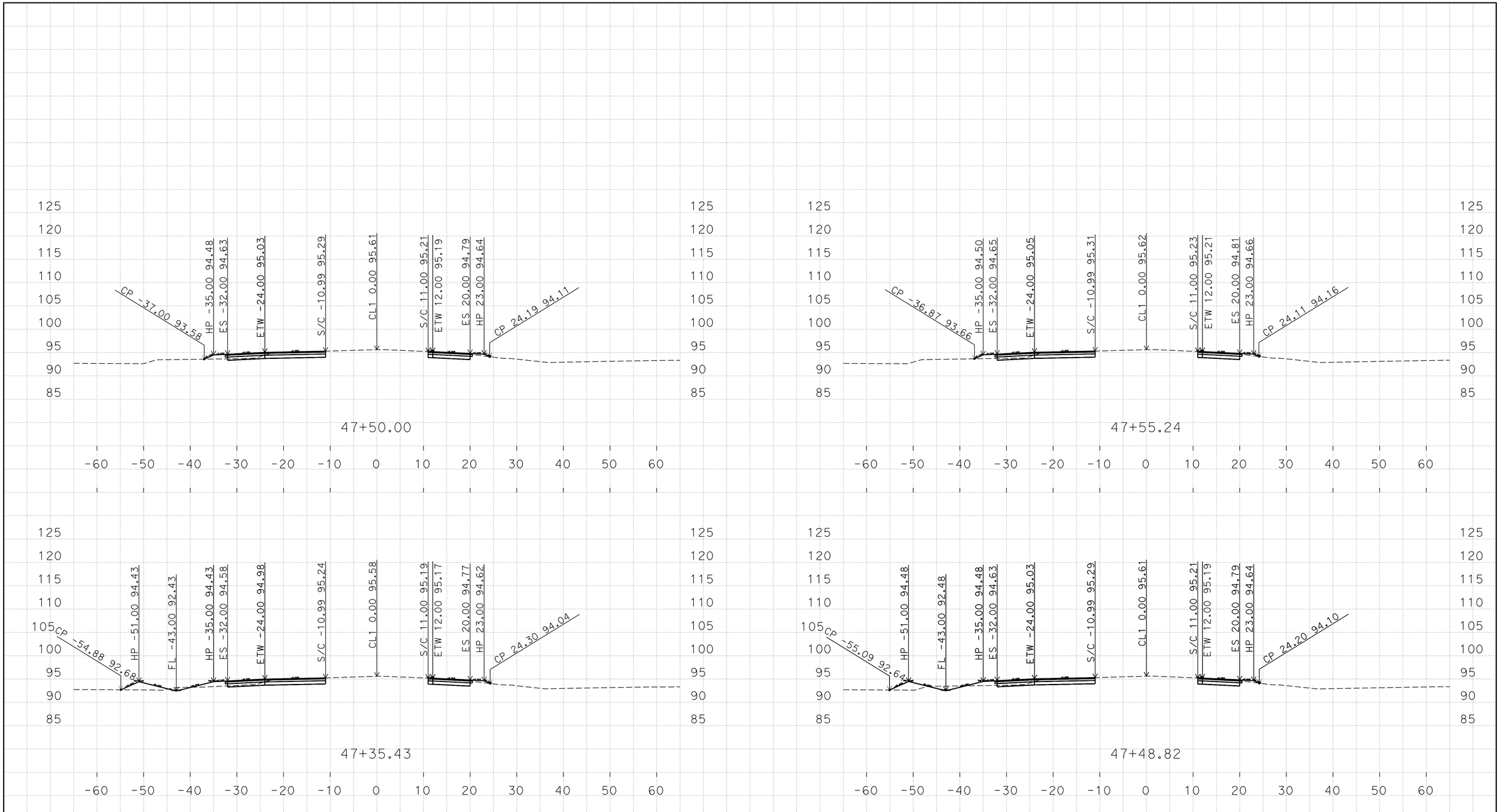

D:\10-0U2900\C3D-PS&E\1000020436
Mer165_Fowler_Xsection_TEMP_X_C3D_DWG.dwg - 29-Jul-16 2:30 PM

PLOTTED DATE: 04-AUG-2016

SCALE: 1"=10' Horiz.
1"=10' Vert.

CREATED BY: s111846

CONTRACT: 10-0U2904
DIST/CO/RTE/PM: 10/Mer/165/35.6/36.1
PROJECT ID: 1000020436

Mer 165 "CL1"
CROSS SECTIONS

FOR EARTHWORK DEVELOPMENT ONLY

All Dimensions are U.S. Survey Feet

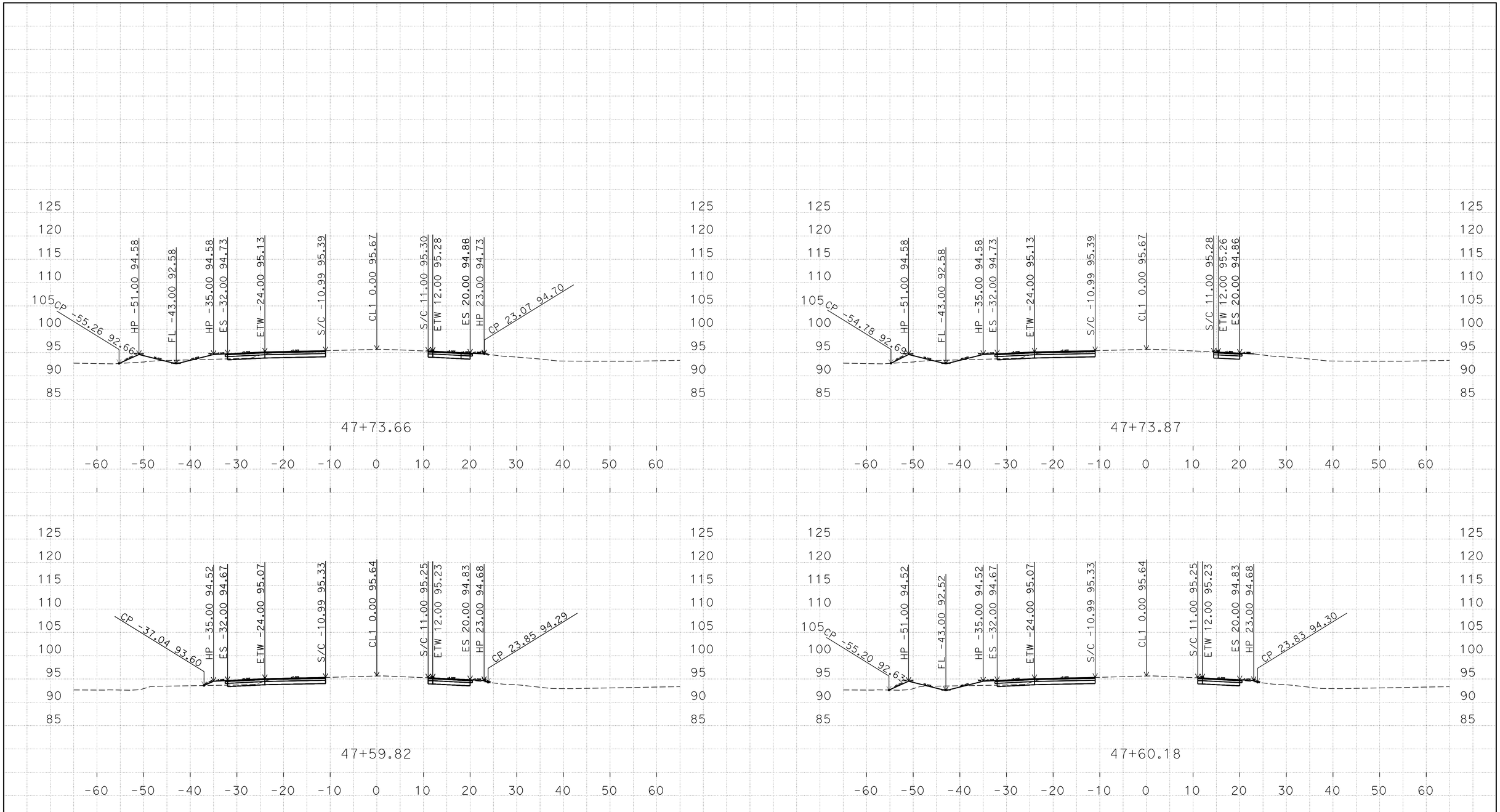

D:\10-0U2900\C3D-PS&E\1000020436
Mer165_Fowler_Xsection_TEMP_X_C3D_DWG.dwg - 29-Jul-16 2:30 PM

PLOTTED DATE: 04-AUG-2016

SCALE: 1"=10' Horiz.
1"=10' Vert.

CREATED BY: s111846

CONTRACT: 10-0U2904
DIST/CO/RTE/PM: 10/Mer/165/35.6/36.1
PROJECT ID: 1000020436

Mer 165 "CL1"
CROSS SECTIONS

FOR EARTHWORK DEVELOPMENT ONLY

All Dimensions are U.S. Survey Feet

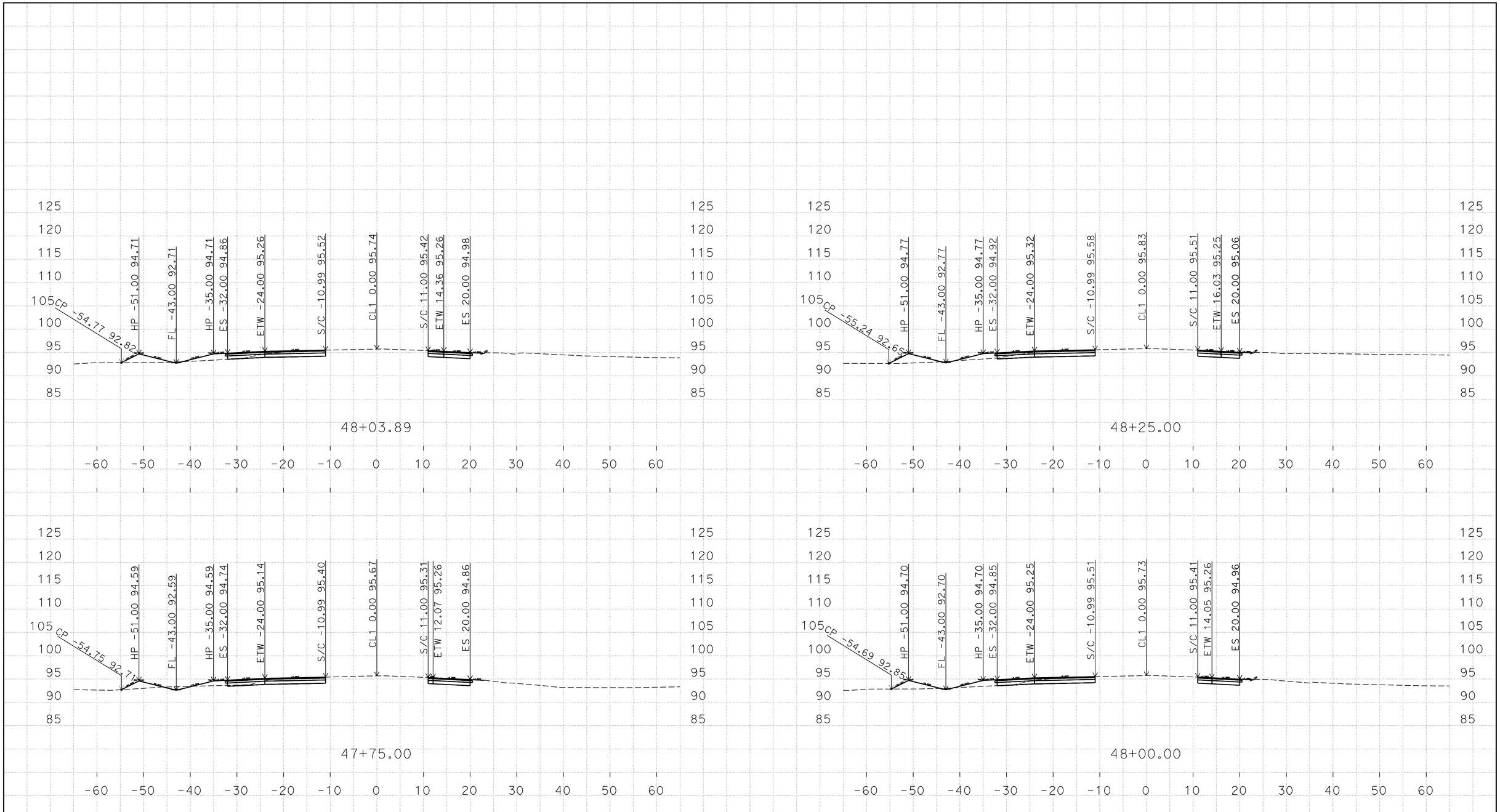

D:\10-0U2900\C3D-PS&E\1000020436
Mer165_Fowler_Xsection_TEMP_X_C3D_DWG.dwg - 29-Jul-16 2:30 PM

PLOTTED DATE: 04-AUG-2016

SCALE: 1"=10' Horiz.
1"=10' Vert.

CREATED BY: s111846

CONTRACT: 10-0U2904
DIST/CO/RTE/PM: 10/Mer/165/35.6/36.1
PROJECT ID: 1000020436

Mer 165 "CL1"
CROSS SECTIONS

FOR EARTHWORK DEVELOPMENT ONLY

All Dimensions are U.S. Survey Feet

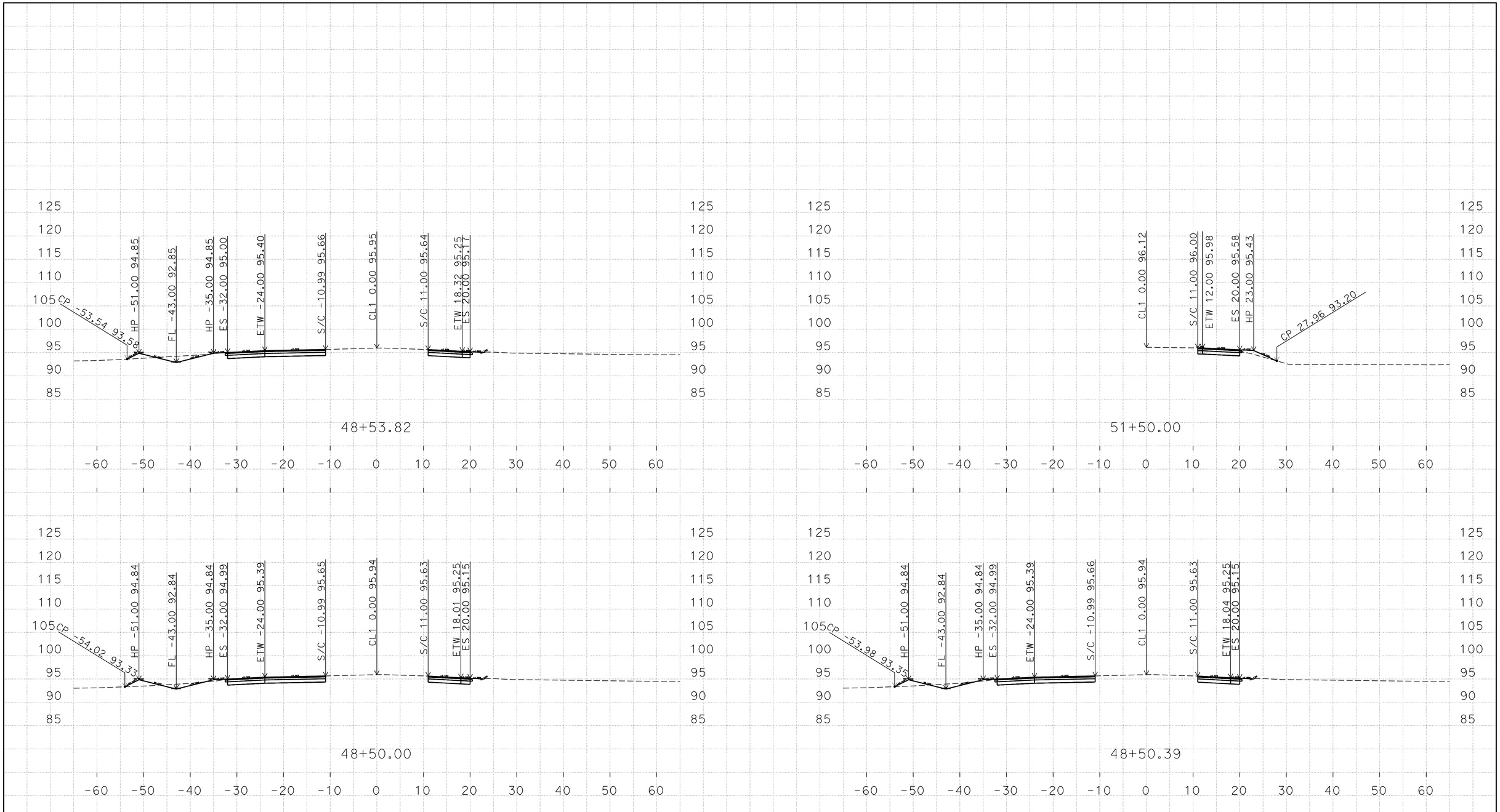

D:\10-0U2900\C3D-PS&E\1000020436
Mer165_Fowler_Xsection_TEMP_X_C3D_DWG.dwg - 29-Jul-16 2:30 PM

PLOTTED DATE: 04-AUG-2016

SCALE: 1"=10' Horiz.
1"=10' Vert.

CREATED BY: s111846

CONTRACT: 10-0U2904
DIST/CO/RTE/PM: 10/Mer/165/35.6/36.1
PROJECT ID: 1000020436

Mer 165 "CL1"
CROSS SECTIONS

FOR EARTHWORK DEVELOPMENT ONLY

All Dimensions are U.S. Survey Feet

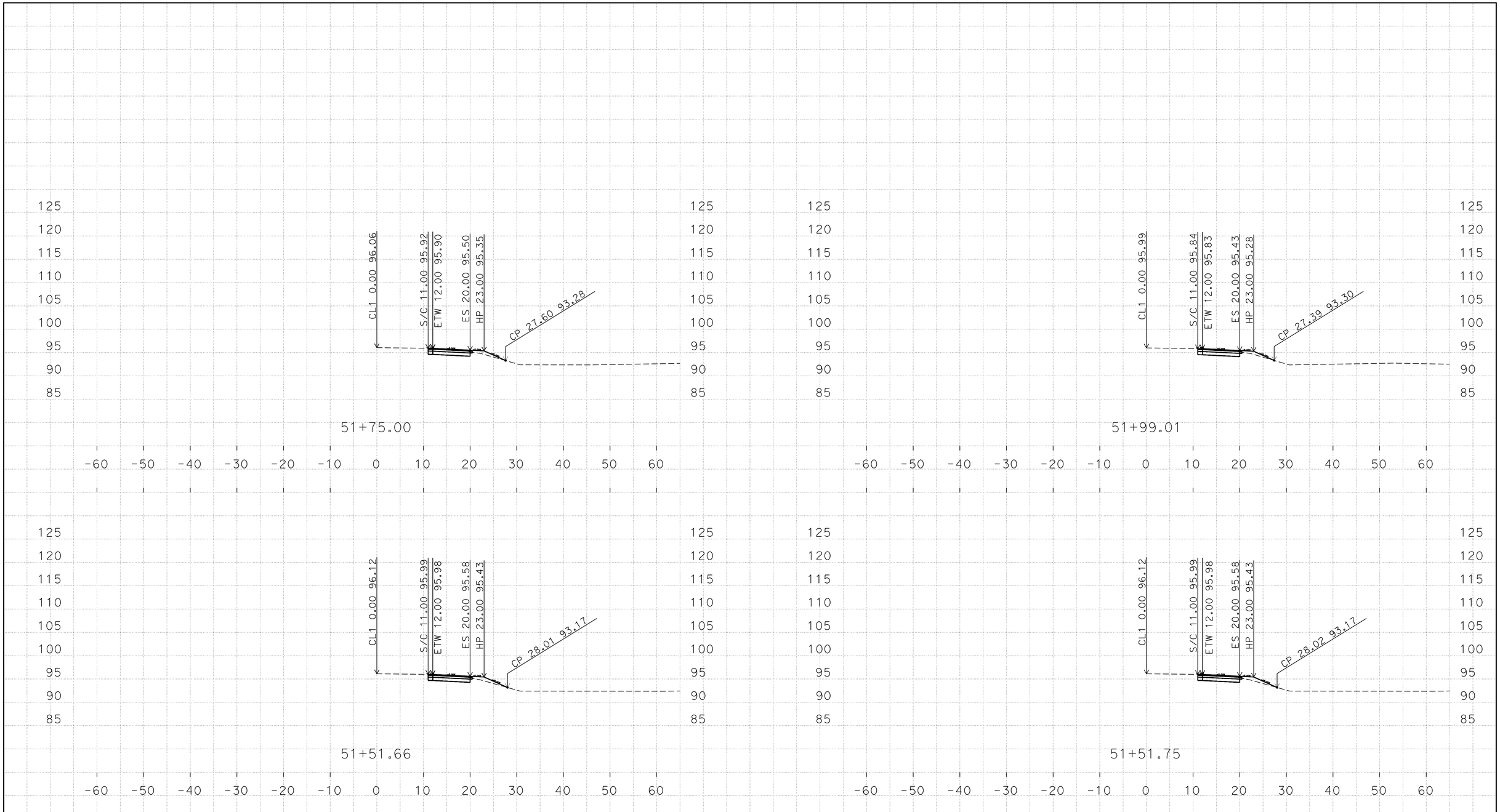

D:\10-OU2900\C3D-PS&E\1000020436
Mer165_Fowler_Xsection_TEMP_X_C3D_DWG.dwg - 29-Jul-16 2:30 PM

PLOTTED DATE: 04-AUG-2016

SCALE: 1"=10' Horiz.
1"=10' Vert.

CREATED BY: s111846

CONTRACT: 10-0U2904
DIST/CO/RTE/PM: 10/Mer/165/35.6/36.1
PROJECT ID: 1000020436

Mer 165 "CL1"
CROSS SECTIONS

FOR EARTHWORK DEVELOPMENT ONLY

All Dimensions are U.S. Survey Feet

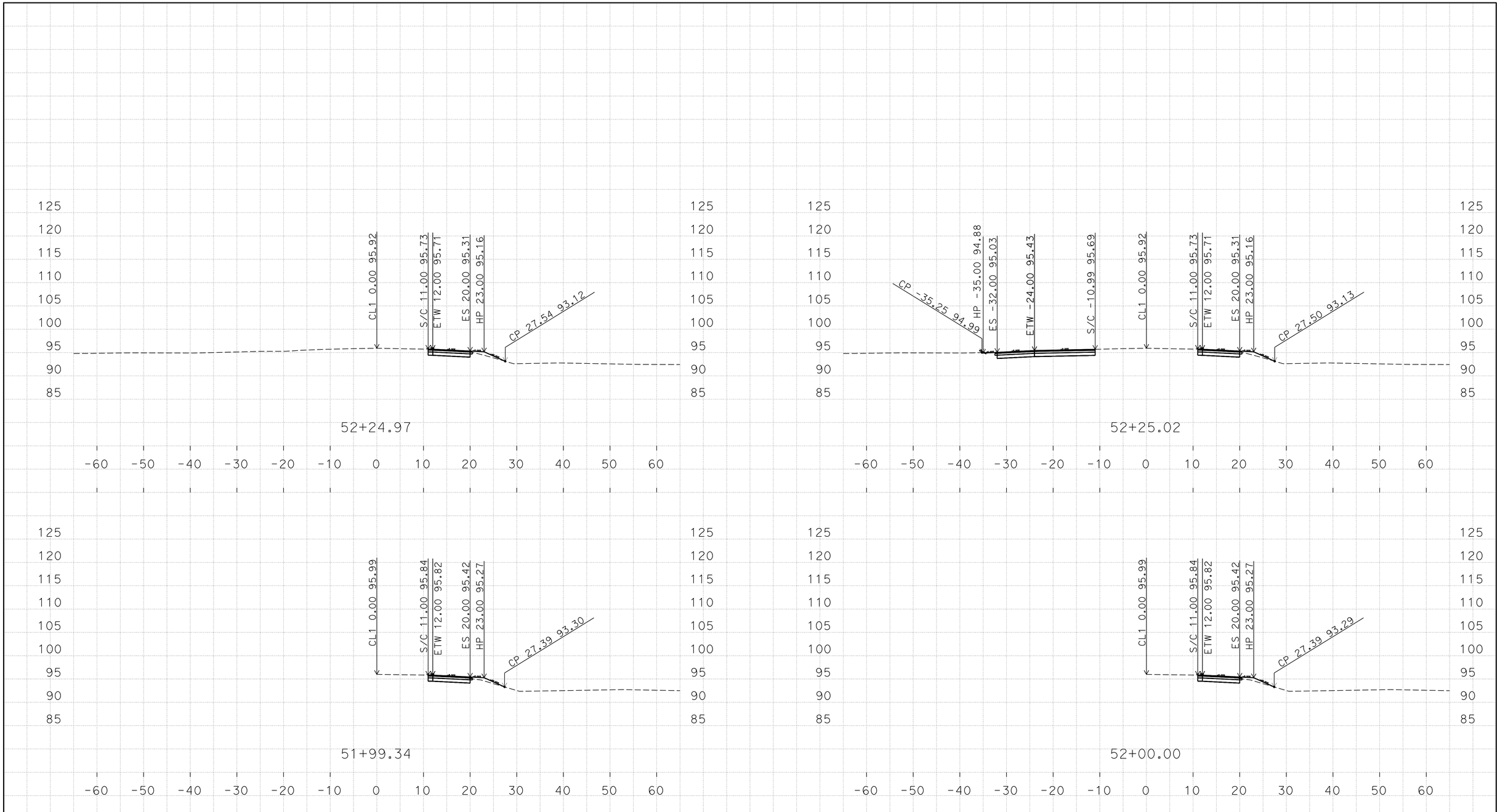

D:\10-OU2900\C3D-PS&E\1000020436
Mer165_Fowler_Xsection_TEMP_X_C3D_DWG.dwg - 29-Jul-16 2:30 PM

PLOTTED DATE: 04-AUG-2016

SCALE: 1"=10' Horiz.
1"=10' Vert.

CREATED BY: s111846

CONTRACT: 10-0U2904
DIST/CO/RTE/PM: 10/Mer/165/35.6/36.1
PROJECT ID: 1000020436

Mer 165 "CL1"
CROSS SECTIONS

FOR EARTHWORK DEVELOPMENT ONLY

All Dimensions are U.S. Survey Feet

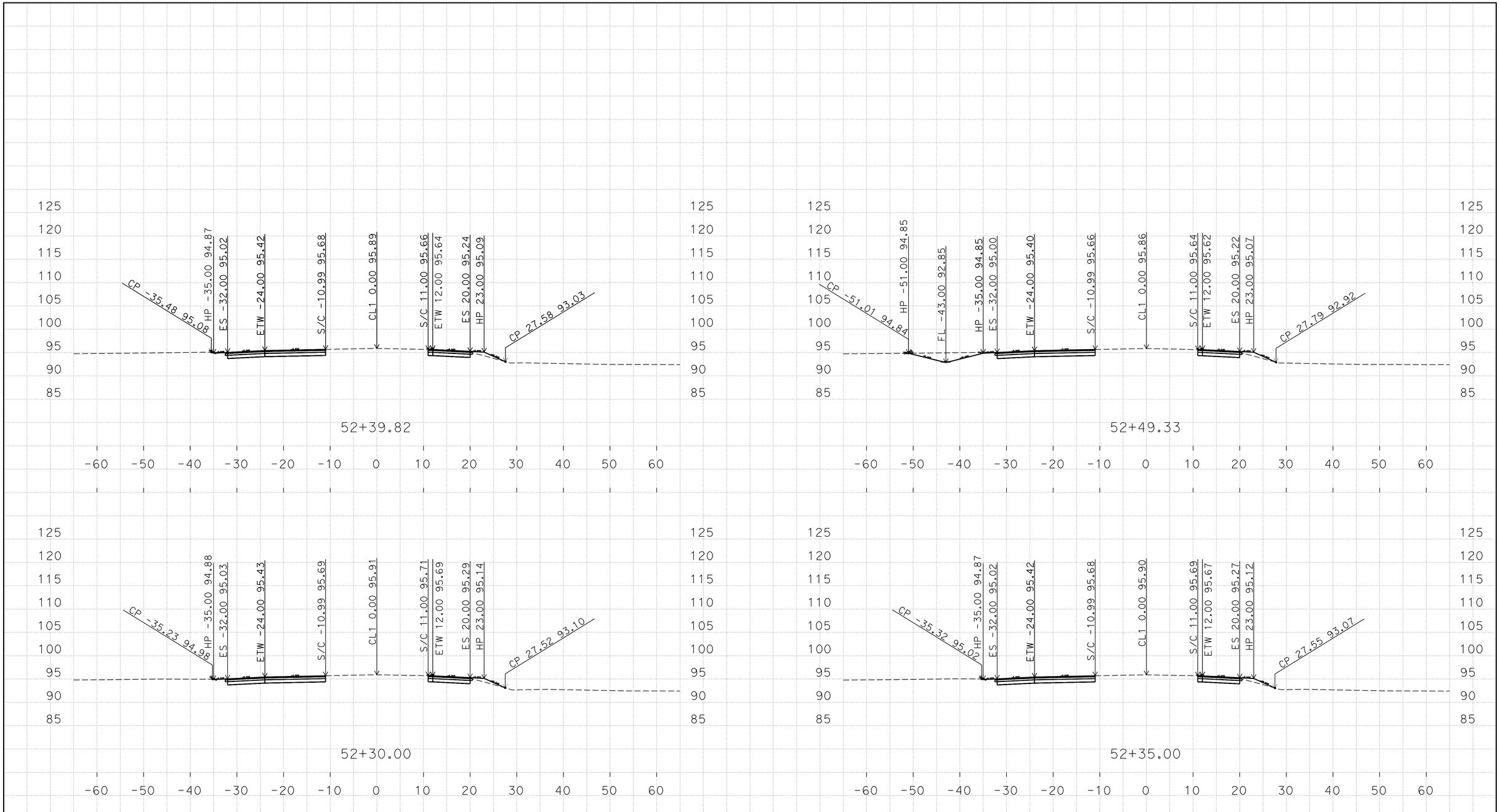

D:\10-OU2900\C3D-PS&E\1000020436
Mer165_Fowler_Xsection_TEMP_X_C3D_DWG.dwg - 29-Jul-16 2:30 PM

PLOTTED DATE: 04-AUG-2016

SCALE: 1"=10' Horiz.
1"=10' Vert.

CREATED BY: s111846

CONTRACT: 10-0U2904
DIST/CO/RTE/PM: 10/Mer/165/35.6/36.1
PROJECT ID: 1000020436

Mer 165 "CL1"
CROSS SECTIONS

FOR EARTHWORK DEVELOPMENT ONLY

All Dimensions are U.S. Survey Feet

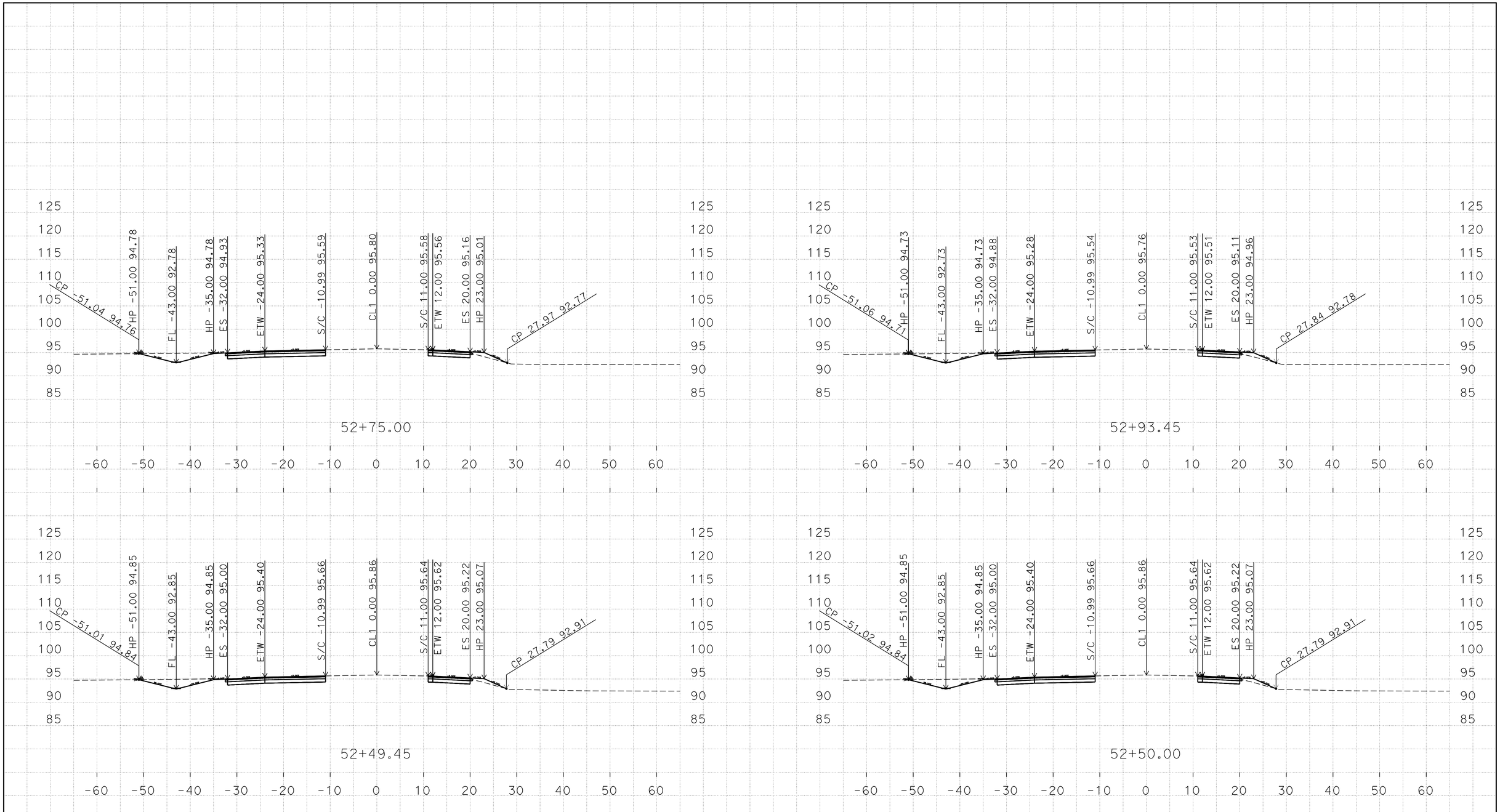

D:\10-0U2900\C3D-PS&E\1000020436
Mer165_Fowler_Xsection_TEMP_X_C3D_DWG.dwg - 29-Jul-16 2:30 PM

PLOTTED DATE: 04-AUG-2016

SCALE: 1"=10' Horiz.
1"=10' Vert.

CREATED BY: s111846

CONTRACT: 10-0U2904
DIST/CO/RTE/PM: 10/Mer/165/35.6/36.1
PROJECT ID: 1000020436

Mer 165 "CL1"
CROSS SECTIONS

FOR EARTHWORK DEVELOPMENT ONLY

All Dimensions are U.S. Survey Feet

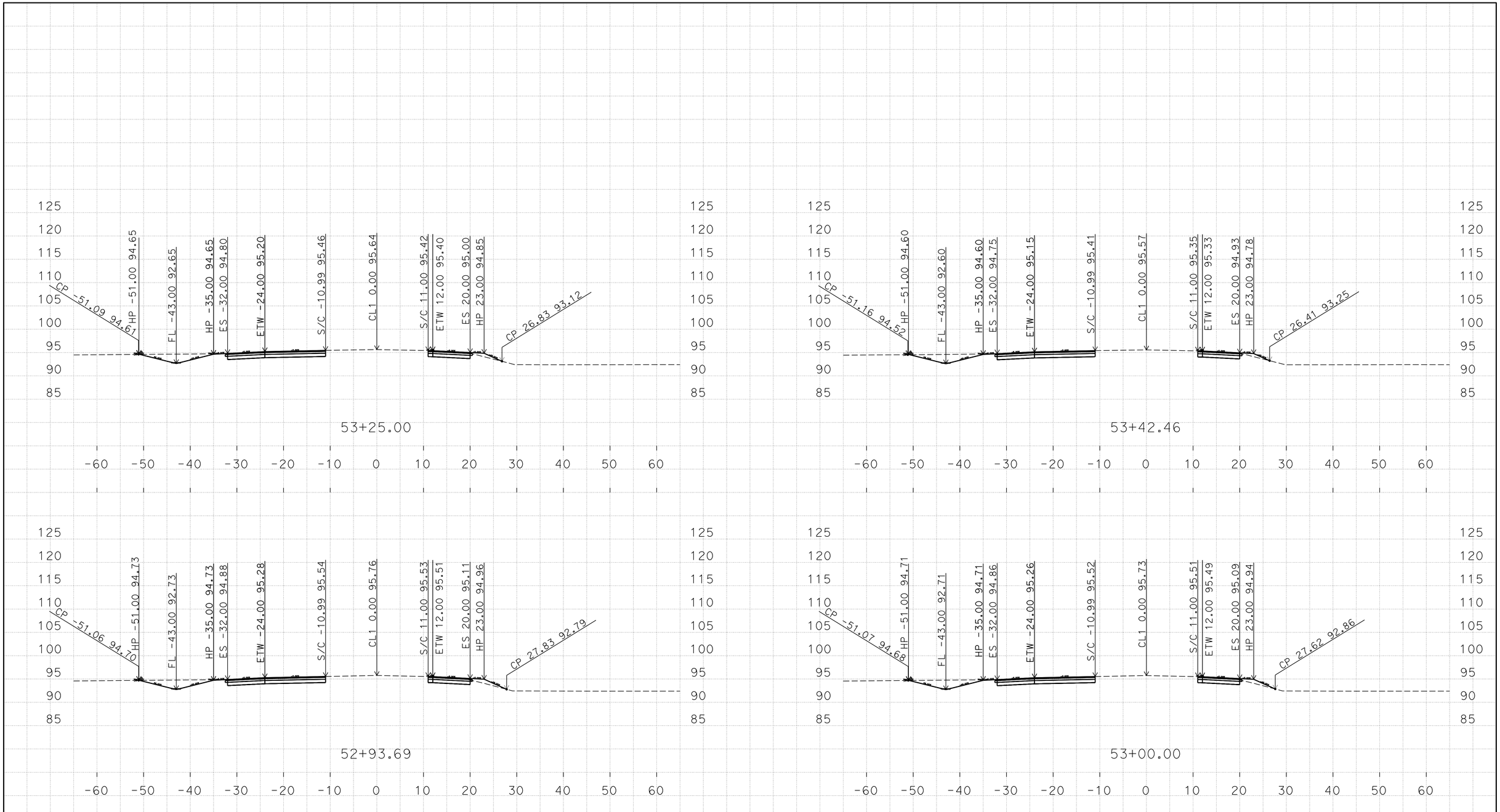

D:\10-0U2900\C3D-PS&E\1000020436
Mer165_Fowler_Xsection_TEMP_X_C3D_DWG.dwg - 29-Jul-16 2:30 PM

PLOTTED DATE: 04-AUG-2016

SCALE: 1"=10' Horiz.
1"=10' Vert.

CREATED BY: s111846

CONTRACT: 10-0U2904
DIST/CO/RTE/PM: 10/Mer/165/35.6/36.1
PROJECT ID: 1000020436

Mer 165 "CL1"
CROSS SECTIONS

FOR EARTHWORK DEVELOPMENT ONLY

All Dimensions are U.S. Survey Feet

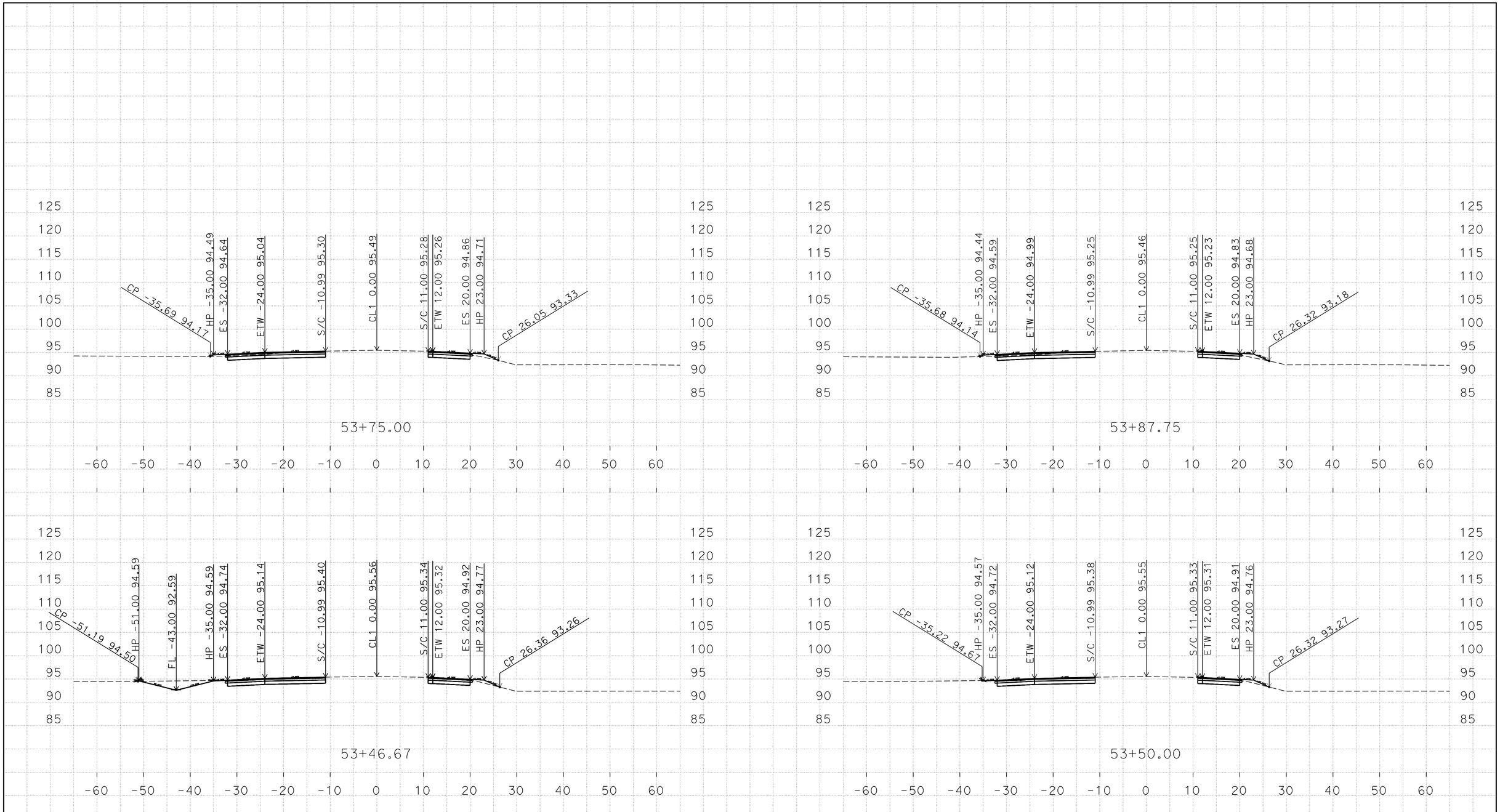

D:\10-OU2900\C3D-PS&E\1000020436
Mer165_Fowler_Xsection_TEMP_X_C3D_DWG.dwg - 29-Jul-16 2:30 PM

PLOTTED DATE: 04-AUG-2016

SCALE: 1"=10' Horiz.
1"=10' Vert.

CREATED BY: s111846

CONTRACT: 10-0U2904
DIST/CO/RTE/PM: 10/Mer/165/35.6/36.1
PROJECT ID: 1000020436

Mer 165 "CL1"
CROSS SECTIONS

FOR EARTHWORK DEVELOPMENT ONLY

All Dimensions are U.S. Survey Feet

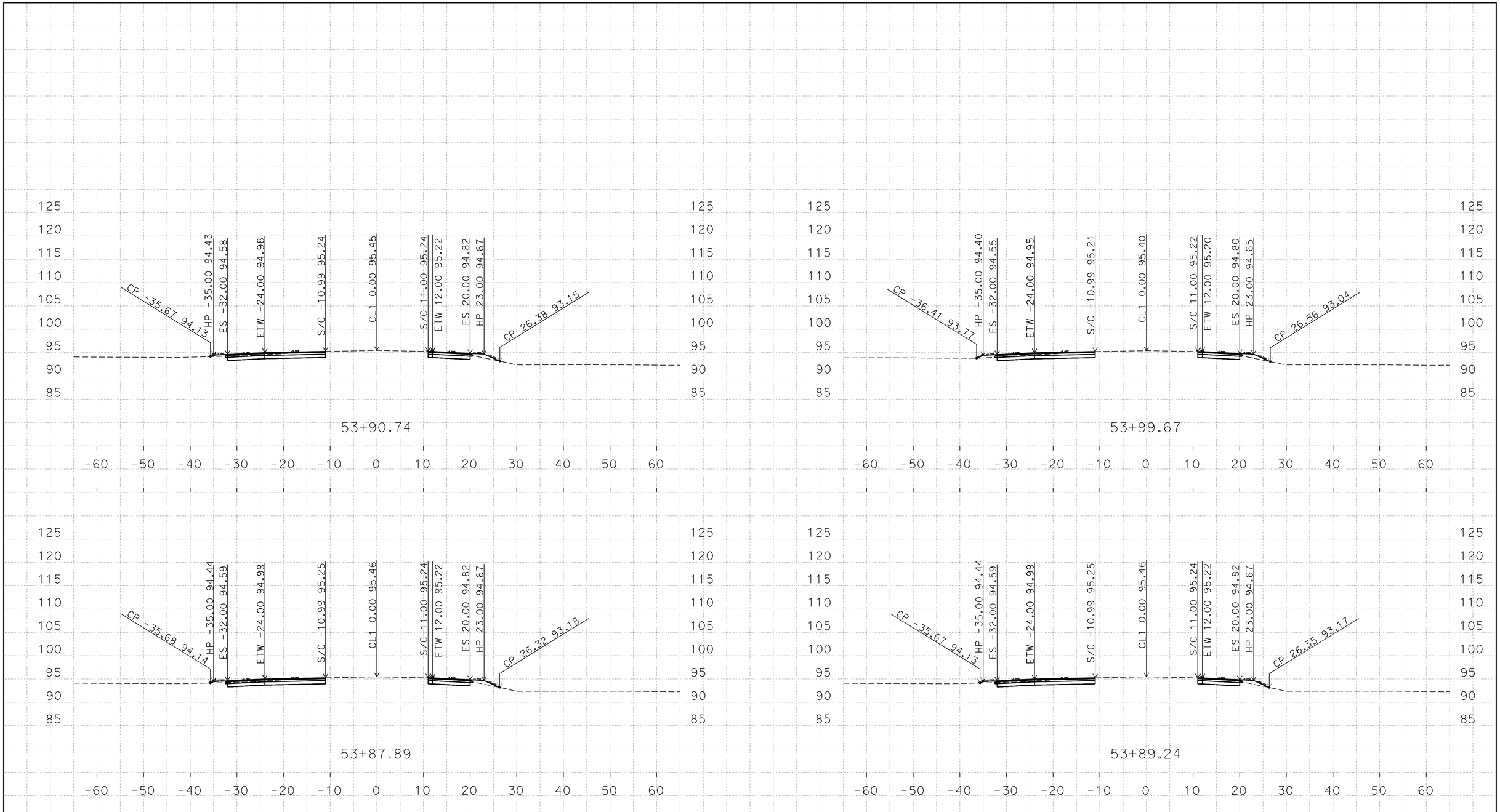

D:\10-0U2900\C3D-PS&E\1000020436
Mer165_Fowler_Xsection_TEMP_X_C3D_DWG.dwg - 29-Jul-16 2:30 PM

PLOTTED DATE: 04-AUG-2016

SCALE: 1"=10' Horiz.
1"=10' Vert.

CREATED BY: s111846

CONTRACT: 10-0U2904
DIST/CO/RTE/PM: 10/Mer/165/35.6/36.1
PROJECT ID: 1000020436

Mer 165 "CL1"
CROSS SECTIONS

FOR EARTHWORK DEVELOPMENT ONLY

All Dimensions are U.S. Survey Feet

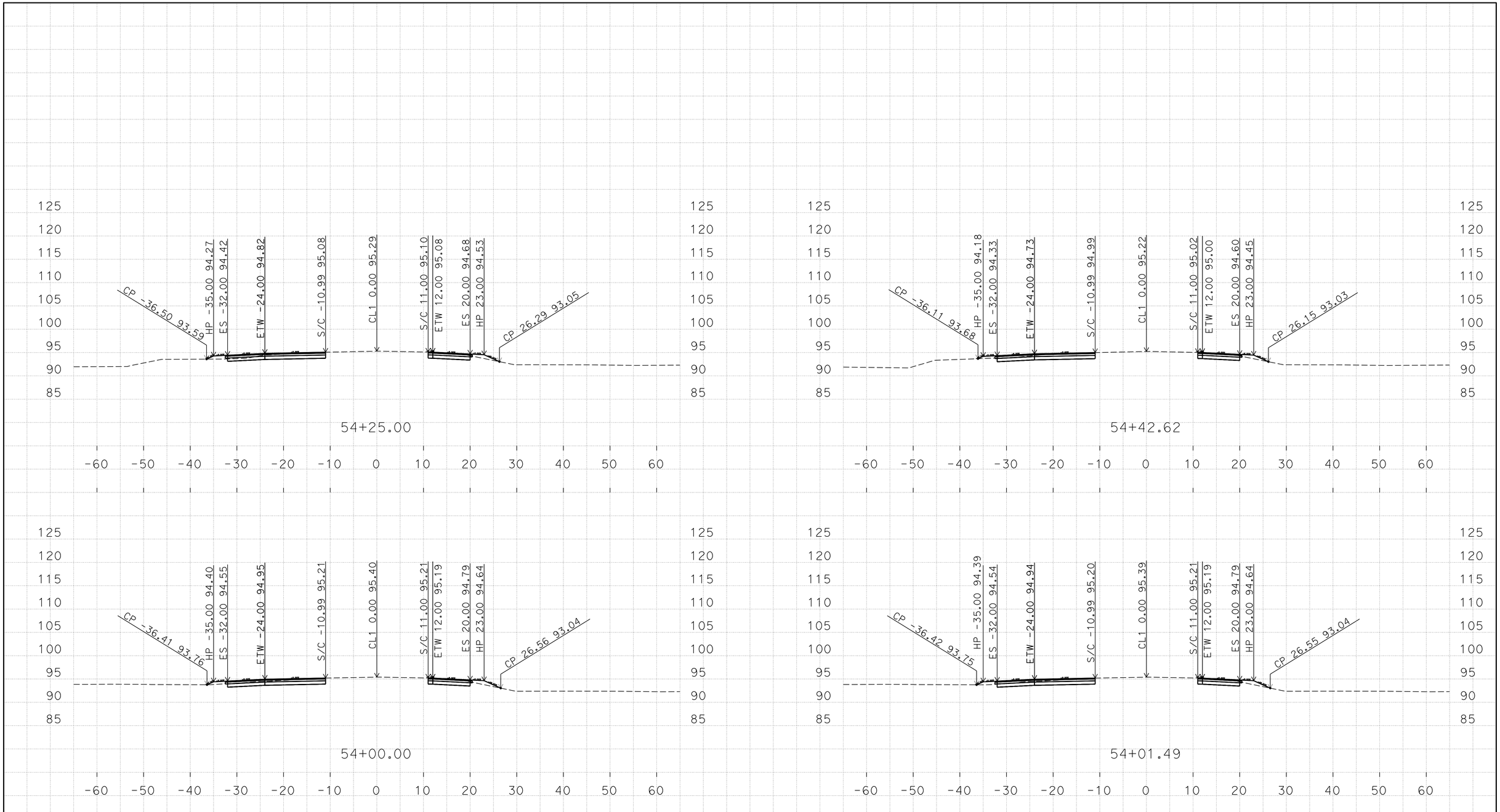

D:\10-0U2900\C3D-PS&E\1000020436
Mer165_Fowler_Xsection_TEMP_X_C3D_DWG.dwg - 29-Jul-16 2:30 PM

PLOTTED DATE: 04-AUG-2016

SCALE: 1"=10' Horiz.
1"=10' Vert.

CREATED BY: s111846

CONTRACT: 10-0U2904
DIST/CO/RTE/PM: 10/Mer/165/35.6/36.1
PROJECT ID: 1000020436

Mer 165 "CL1"
CROSS SECTIONS

FOR EARTHWORK DEVELOPMENT ONLY

All Dimensions are U.S. Survey Feet

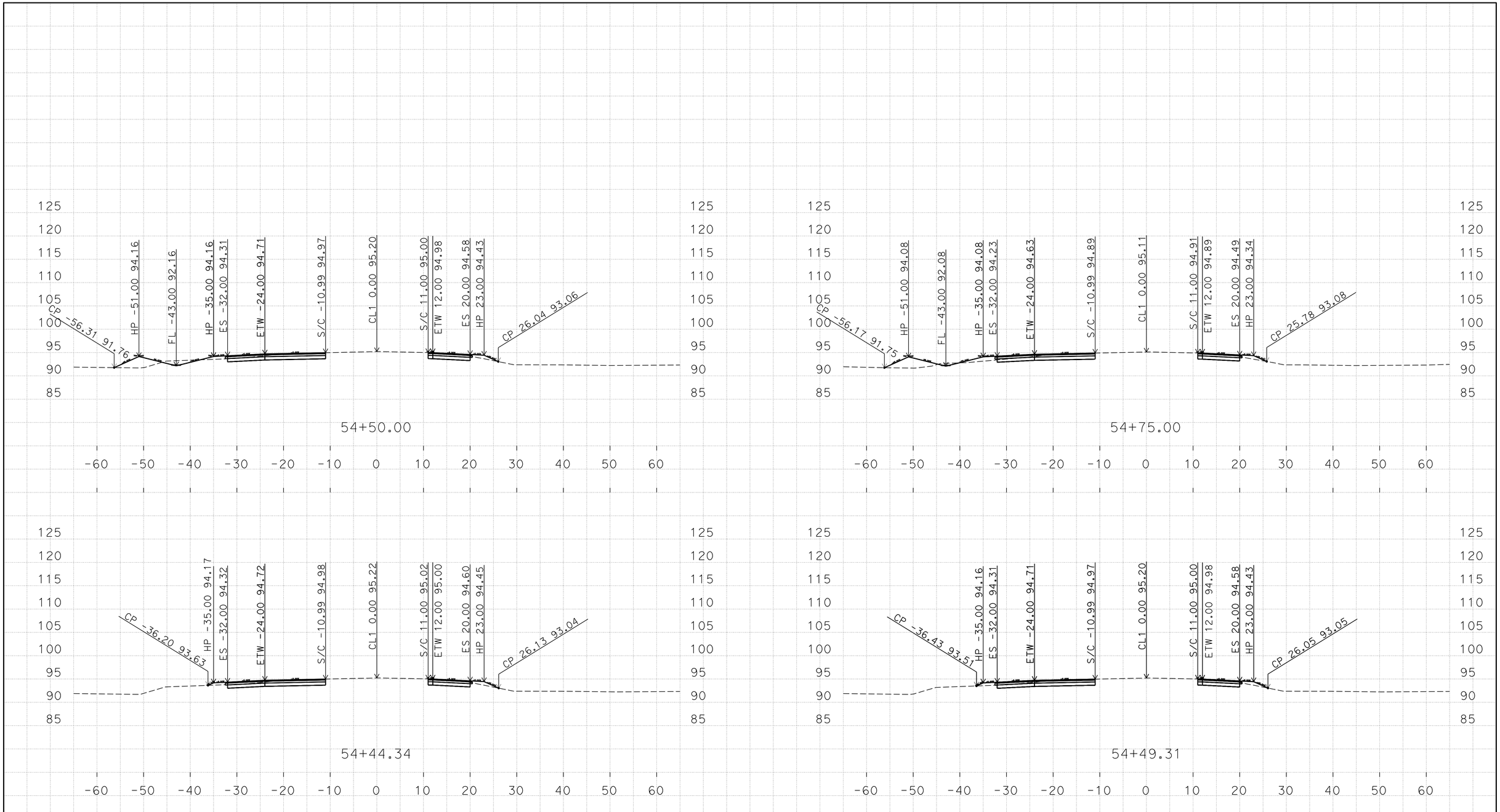

D:\10-0U2900\C3D-PS&E\1000020436
Mer165_Fowler_Xsection_TEMP_X_C3D_DWG.dwg - 29-Jul-16 2:30 PM

PLOTTED DATE: 04-AUG-2016

SCALE: 1"=10' Horiz.
1"=10' Vert.

CREATED BY: s111846

CONTRACT: 10-0U2904
DIST/CO/RTE/PM: 10/Mer/165/35.6/36.1
PROJECT ID: 1000020436

Mer 165 "CL1"
CROSS SECTIONS

FOR EARTHWORK DEVELOPMENT ONLY

All Dimensions are U.S. Survey Feet

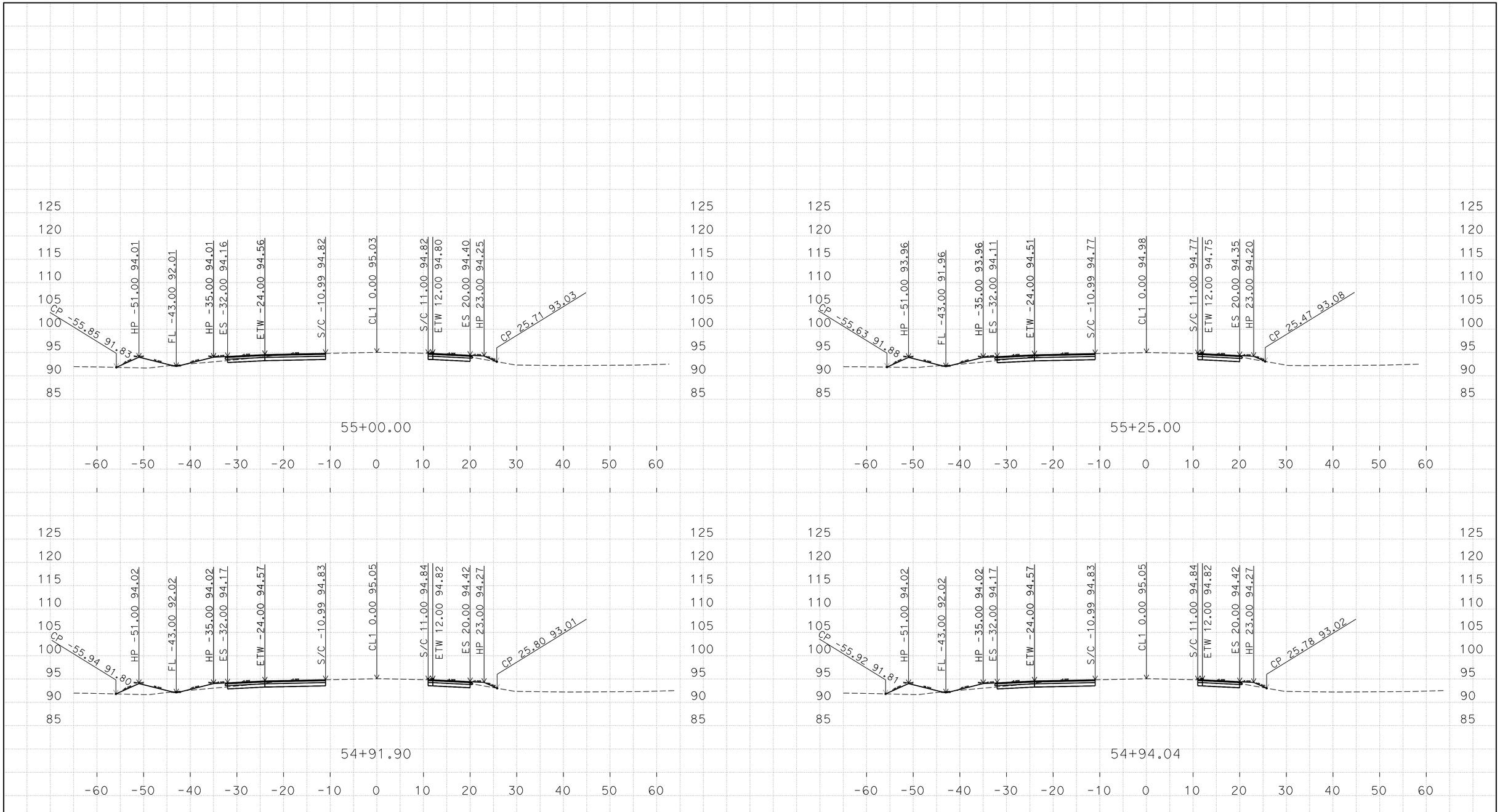

D:\10-OU2900\C3D-PS&E\1000020436
Mer165_Fowler_Xsection_TEMP_X_C3D_DWG.dwg - 29-Jul-16 2:30 PM

PLOTTED DATE: 04-AUG-2016

SCALE: 1"=10' Horiz.
1"=10' Vert.

CREATED BY: s111846

CONTRACT: 10-0U2904
DIST/CO/RTE/PM: 10/Mer/165/35.6/36.1
PROJECT ID: 1000020436

Mer 165 "CL1"
CROSS SECTIONS

FOR EARTHWORK DEVELOPMENT ONLY

All Dimensions are U.S. Survey Feet

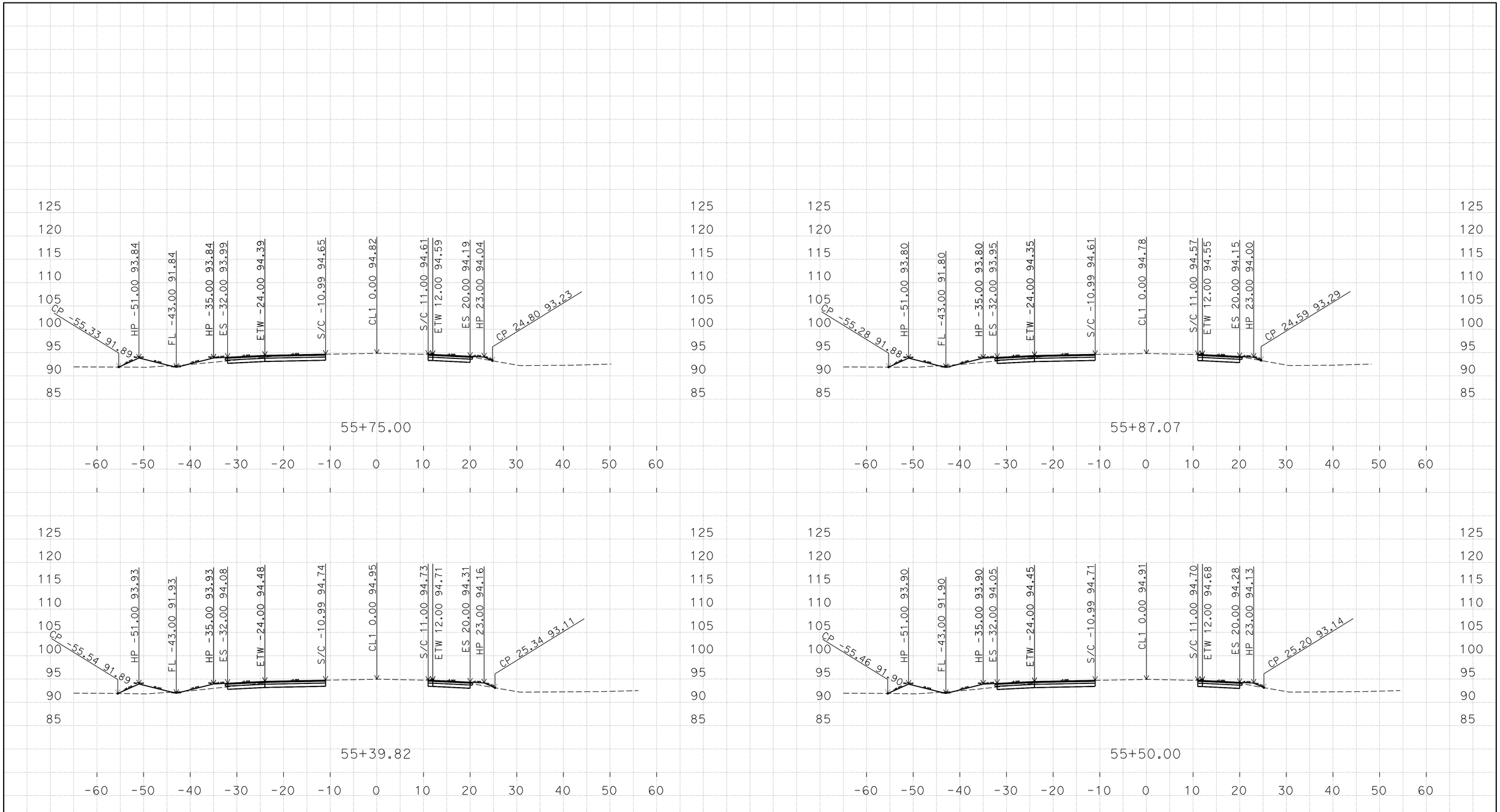

D:\10-0U2900\C3D-PS&E\1000020436
Mer165_Fowler_Xsection_TEMP_X_C3D_DWG.dwg - 29-Jul-16 2:30 PM

PLOTTED DATE: 04-AUG-2016

SCALE: 1"=10' Horiz.
1"=10' Vert.

CREATED BY: s111846

CONTRACT: 10-0U2904
DIST/CO/RTE/PM: 10/Mer/165/35.6/36.1
PROJECT ID: 1000020436

Mer 165 "CL1"
CROSS SECTIONS

FOR EARTHWORK DEVELOPMENT ONLY

All Dimensions are U.S. Survey Feet

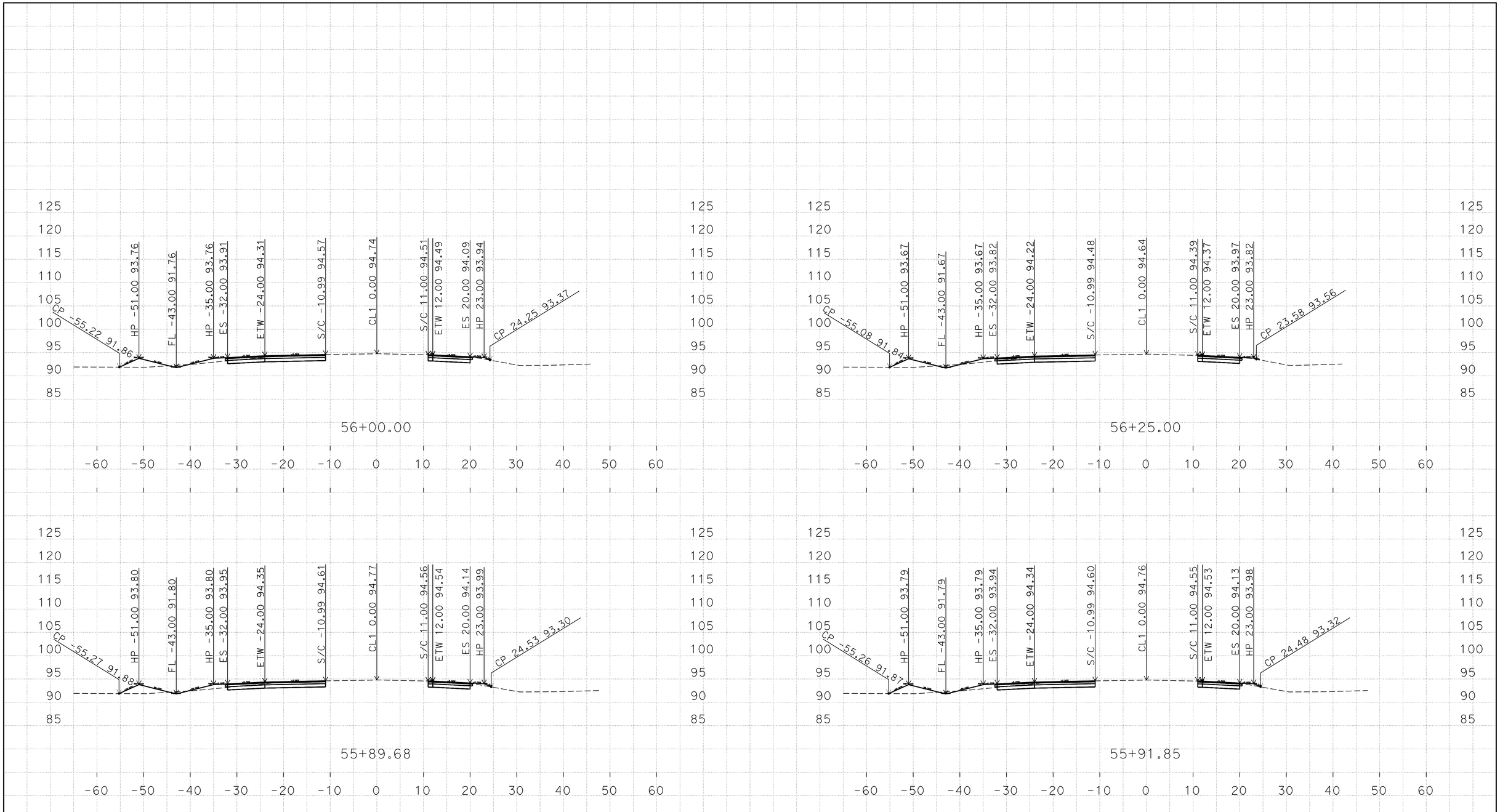

D:\10-0U2900\C3D-PS&E\1000020436
Mer165_Fowler_Xsection_TEMP_X_C3D_DWG.dwg - 29-Jul-16 2:30 PM

PLOTTED DATE: 04-AUG-2016

SCALE: 1"=10' Horiz.
1"=10' Vert.

CREATED BY: s111846

CONTRACT: 10-0U2904
DIST/CO/RTE/PM: 10/Mer/165/35.6/36.1
PROJECT ID: 1000020436

Mer 165 "CL1"
CROSS SECTIONS

FOR EARTHWORK DEVELOPMENT ONLY

All Dimensions are U.S. Survey Feet

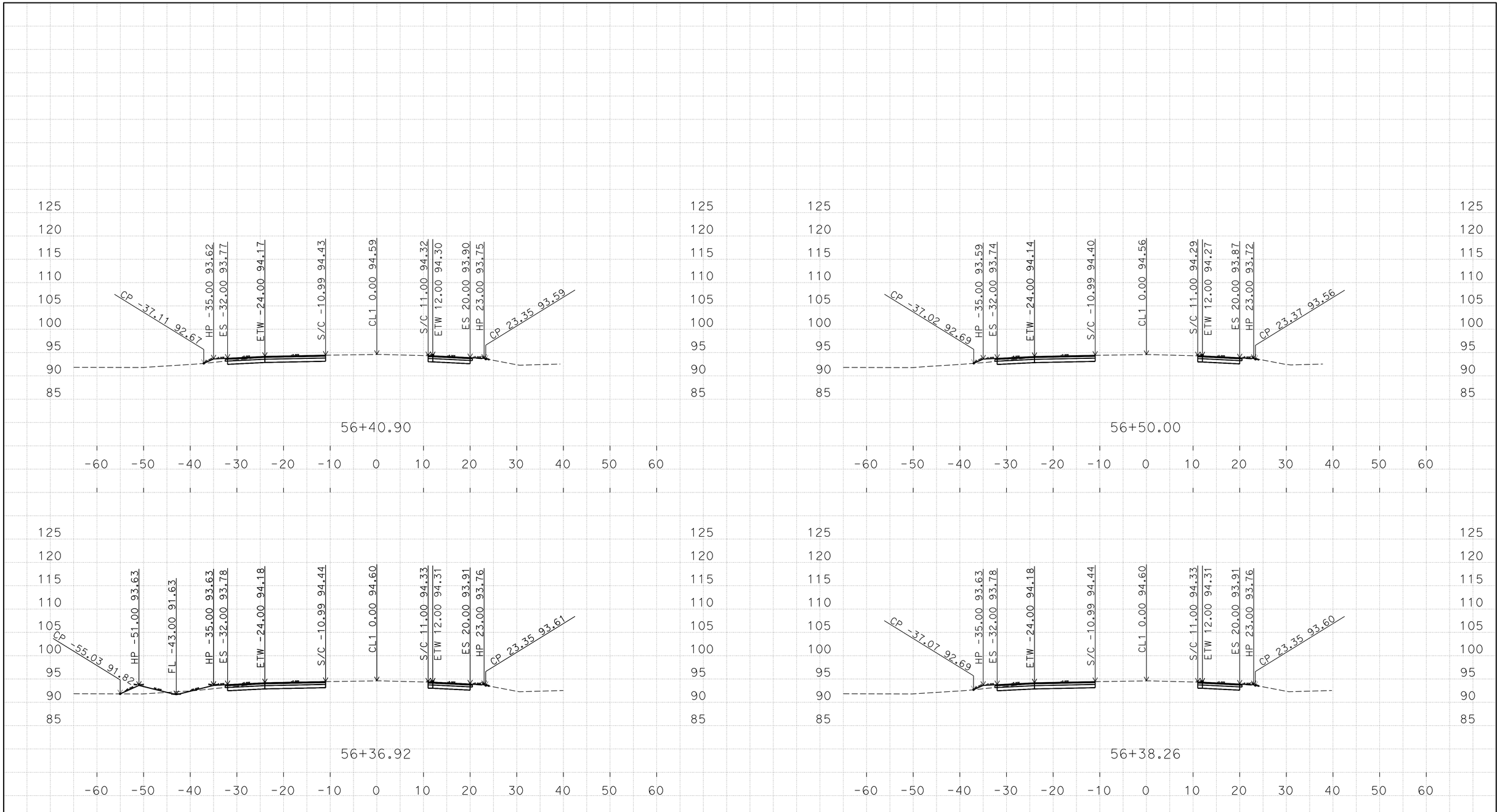

D:\10-0U2900\C3D-PS&E\1000020436
Mer165_Fowler_Xsection_TEMP_X_C3D_DWG.dwg - 29-Jul-16 2:30 PM

PLOTTED DATE: 04-AUG-2016

SCALE: 1"=10' Horiz.
1"=10' Vert.

CREATED BY: s111846

CONTRACT: 10-0U2904
DIST/CO/RTE/PM: 10/Mer/165/35.6/36.1
PROJECT ID: 1000020436

Mer 165 "CL1"
CROSS SECTIONS

FOR EARTHWORK DEVELOPMENT ONLY

All Dimensions are U.S. Survey Feet

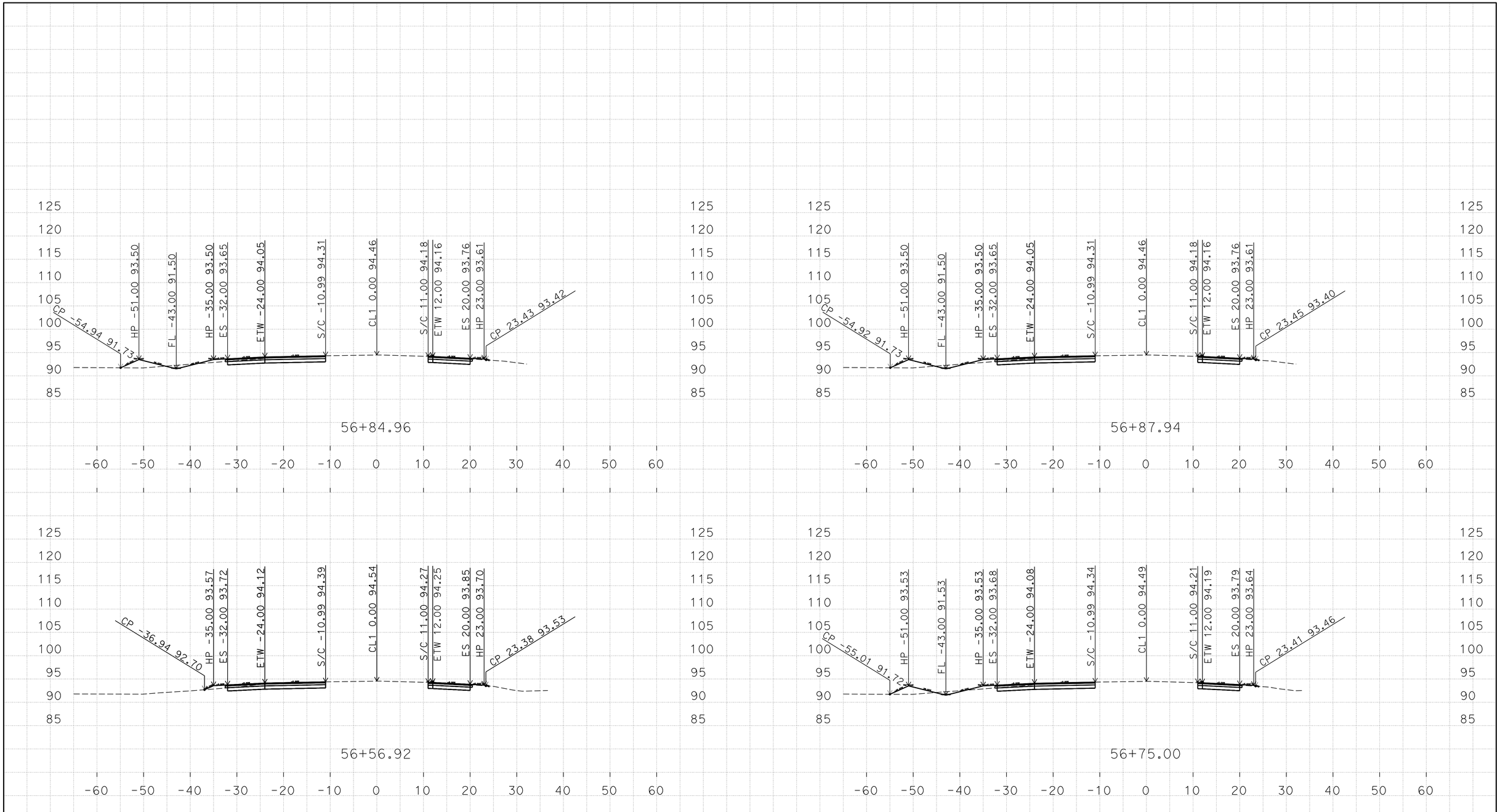

D:\10-0U2900\C3D-PS&E\1000020436
Mer165_Fowler_Xsection_TEMP_X_C3D_DWG.dwg - 29-Jul-16 2:30 PM

PLOTTED DATE: 04-AUG-2016

SCALE: 1"=10' Horiz.
1"=10' Vert.

CREATED BY: s111846

CONTRACT: 10-0U2904
DIST/CO/RTE/PM: 10/Mer/165/35.6/36.1
PROJECT ID: 1000020436

Mer 165 "CL1"
CROSS SECTIONS

FOR EARTHWORK DEVELOPMENT ONLY

All Dimensions are U.S. Survey Feet

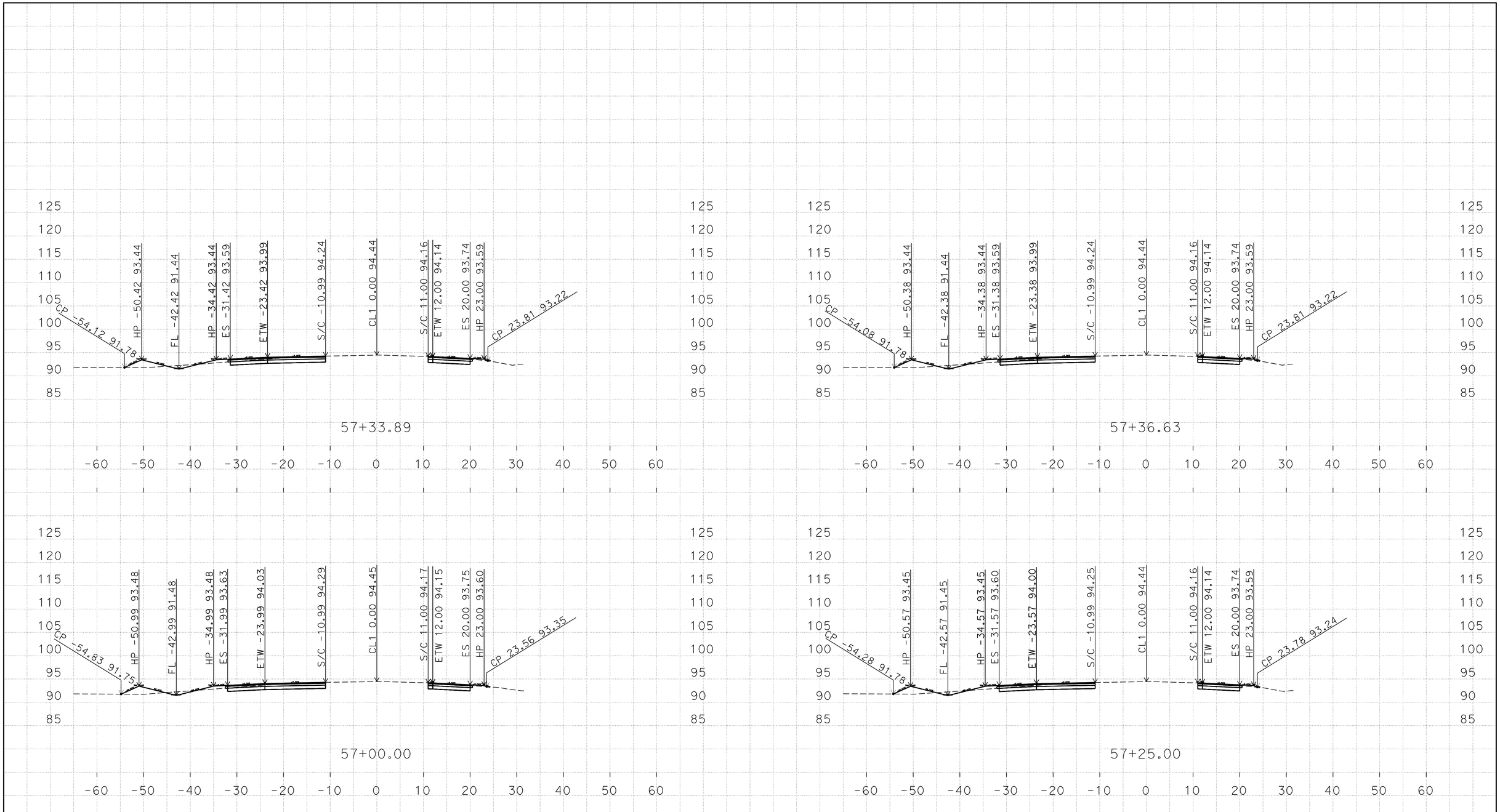

D:\10-0U2900\C3D-PS&E\1000020436
Mer165_Fowler_Xsection_TEMP_X_C3D_DWG.dwg - 29-Jul-16 2:30 PM

PLOTTED DATE: 04-AUG-2016

SCALE: 1"=10' Horiz.
1"=10' Vert.

CREATED BY: s111846

CONTRACT: 10-0U2904
DIST/CO/RTE/PM: 10/Mer/165/35.6/36.1
PROJECT ID: 1000020436

Mer 165 "CL1"
CROSS SECTIONS

FOR EARTHWORK DEVELOPMENT ONLY

All Dimensions are U.S. Survey Feet

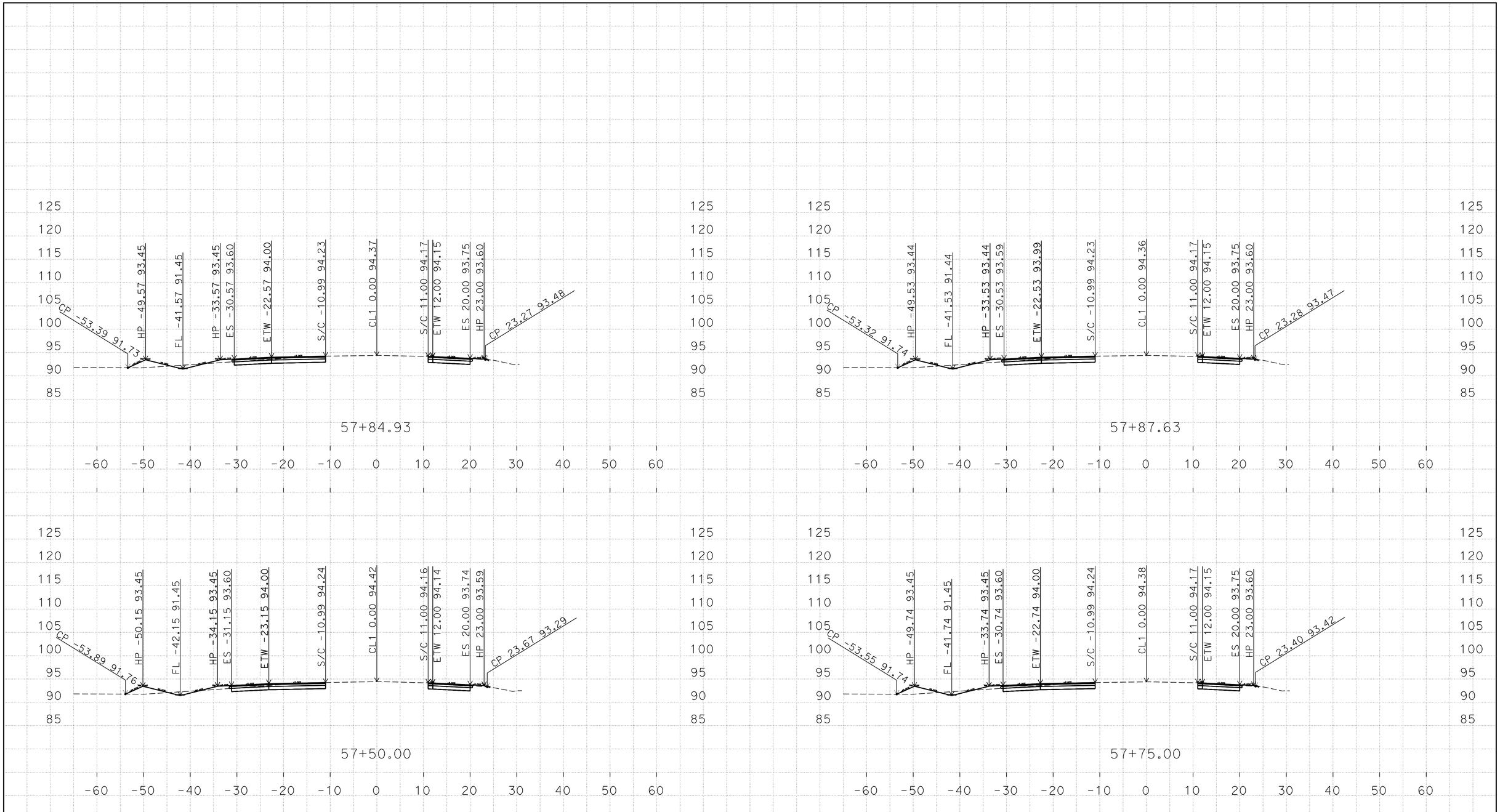

D:\10-0U2900\C3D-PS&E\1000020436
Mer165_Fowler_Xsection_TEMP_X_C3D_DWG.dwg - 29-Jul-16 2:30 PM

PLOTTED DATE: 04-AUG-2016

SCALE: 1"=10' Horiz.
1"=10' Vert.

CREATED BY: s111846

CONTRACT: 10-0U2904
DIST/CO/RTE/PM: 10/Mer/165/35.6/36.1
PROJECT ID: 1000020436

Mer 165 "CL1"
CROSS SECTIONS

FOR EARTHWORK DEVELOPMENT ONLY

All Dimensions are U.S. Survey Feet

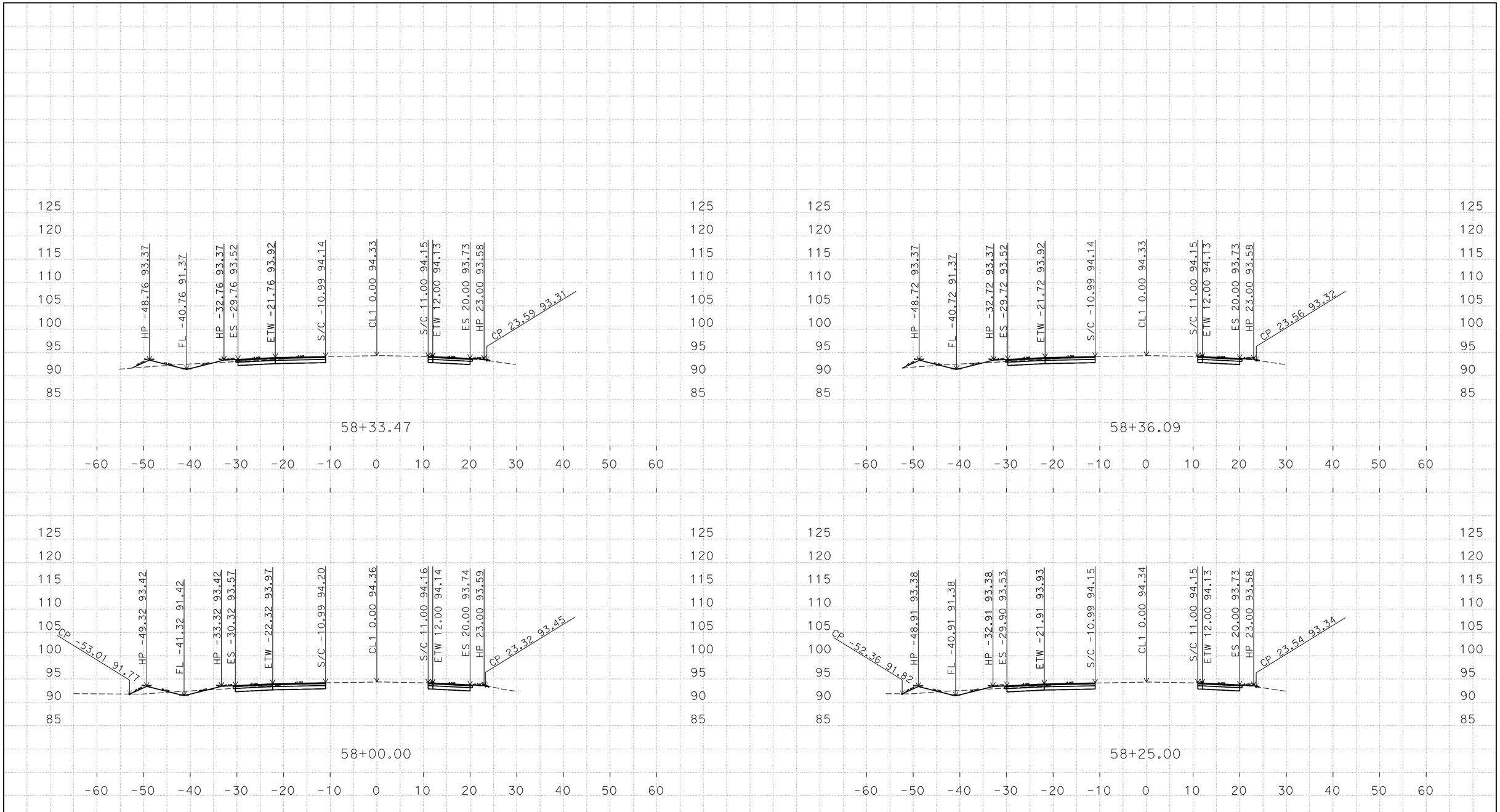

PLOTTED DATE: 04-AUG-2016

SCALE: 1"=10' Horiz.
1"=10' Vert.

CREATED BY: s111846

CONTRACT: 10-0U2904

DIST/CO/RTE/PM: 10/Mer/165/35.6/36.1

PROJECT ID: 1000020436

Mer 165 "CL1"

CROSS SECTIONS

D:\10-0U2900\C3D-PS&E\1000020436
Mer165_Fowler_Xsection_TEMP_X_C3D_DWG.dwg - 29-Jul-16 2:30 PM

FOR EARTHWORK DEVELOPMENT ONLY

All Dimensions are U.S. Survey Feet

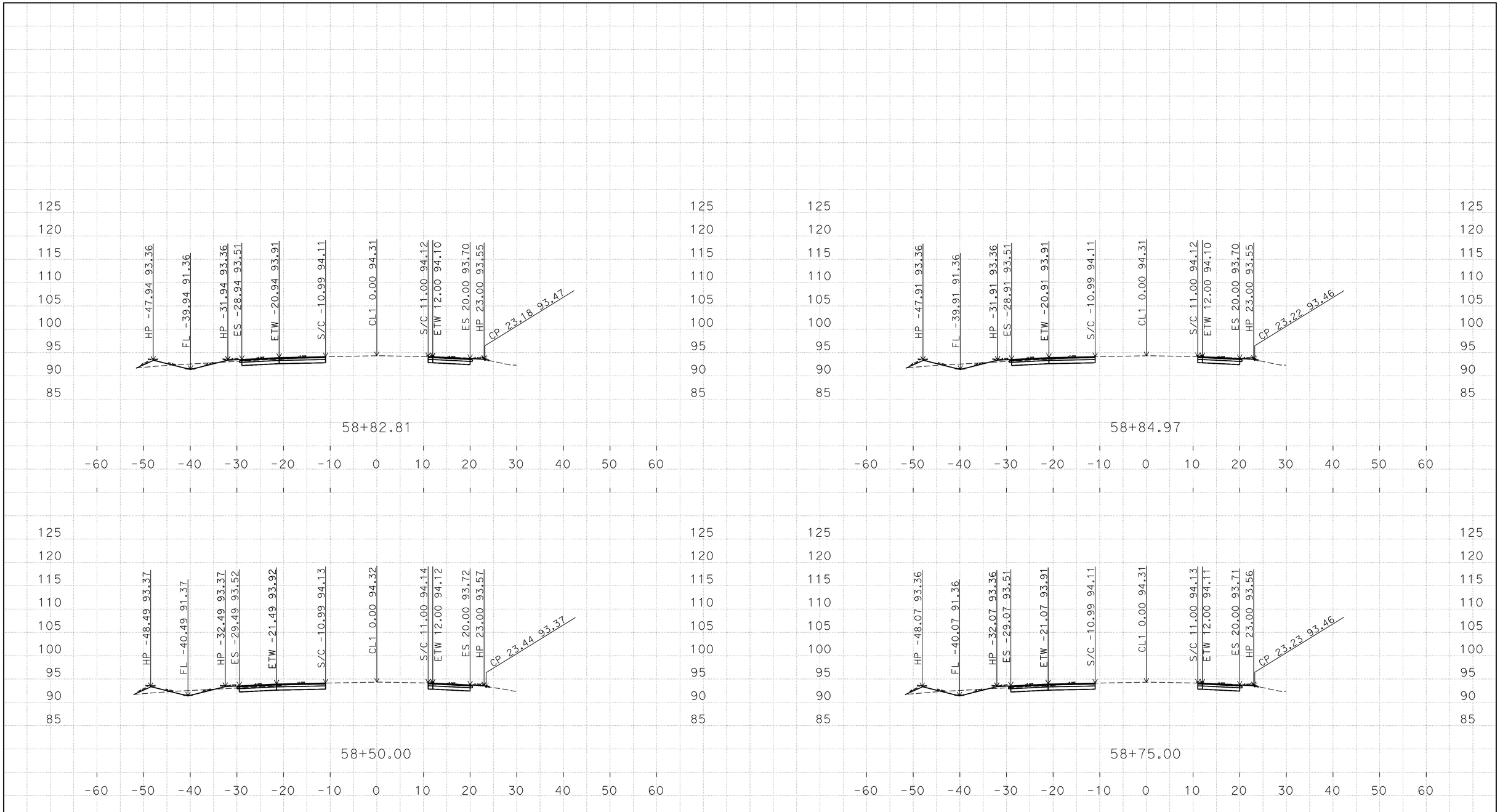

D:\10-0U2900\C3D-PS&E\1000020436
Mer165_Fowler_Xsection_TEMP_X_C3D_DWG.dwg - 29-Jul-16 2:30 PM

PLOTTED DATE: 04-AUG-2016

SCALE: 1"=10' Horiz.
1"=10' Vert.

CREATED BY: s111846

CONTRACT: 10-0U2904
DIST/CO/RTE/PM: 10/Mer/165/35.6/36.1
PROJECT ID: 1000020436

Mer 165 "CL1"
CROSS SECTIONS

FOR EARTHWORK DEVELOPMENT ONLY

All Dimensions are U.S. Survey Feet

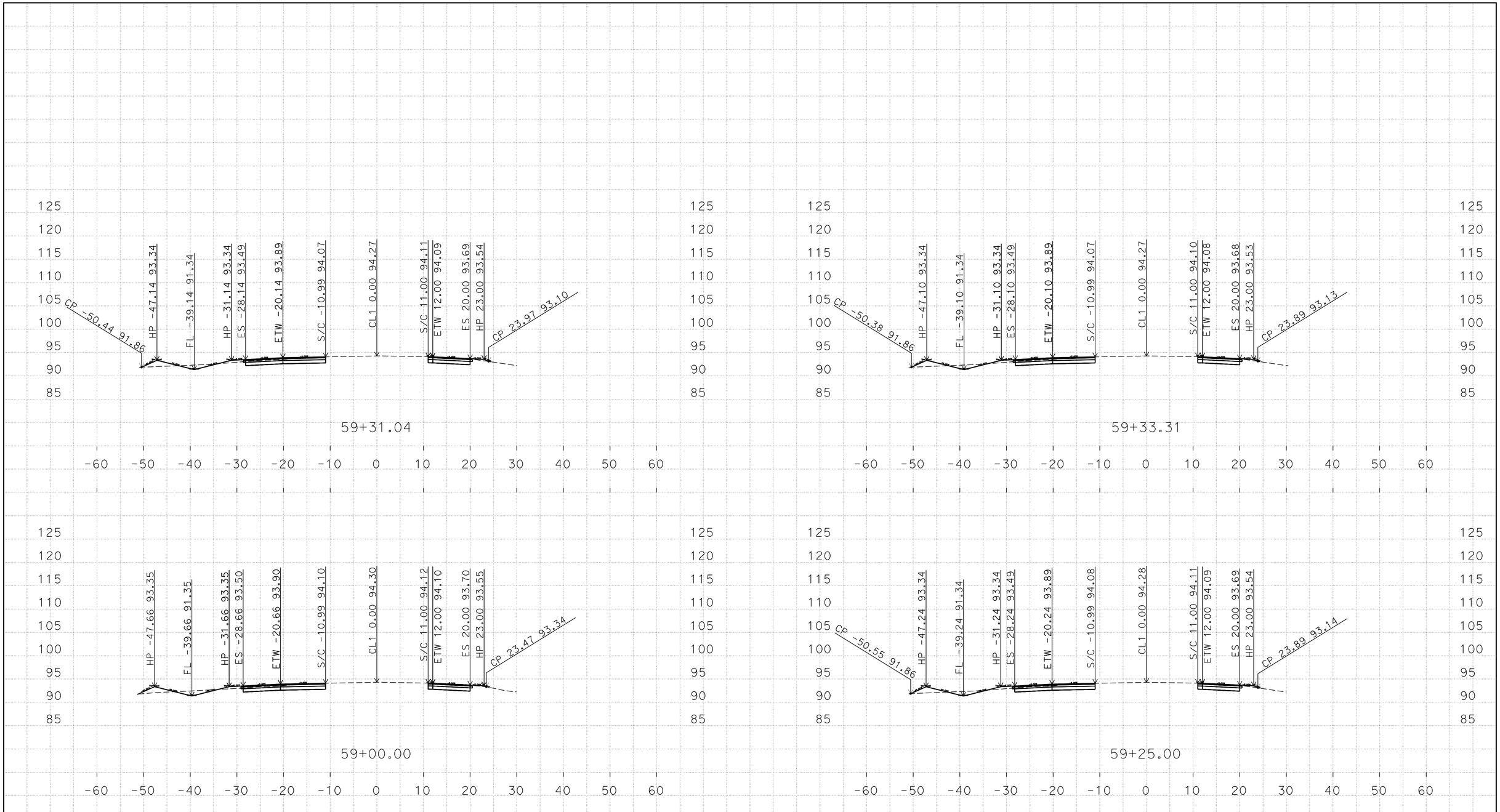

D:\10-0U2900\C3D-PS&E\1000020436
Mer165_Fowler_Xsection_TEMP_X_C3D_DWG.dwg - 29-Jul-16 2:30 PM

PLOTTED DATE: 04-AUG-2016

SCALE: 1"=10' Horiz.
1"=10' Vert.

CREATED BY: s111846

CONTRACT: 10-0U2904
DIST/CO/RTE/PM: 10/Mer/165/35.6/36.1
PROJECT ID: 1000020436

Mer 165 "CL1"
CROSS SECTIONS

FOR EARTHWORK DEVELOPMENT ONLY

All Dimensions are U.S. Survey Feet

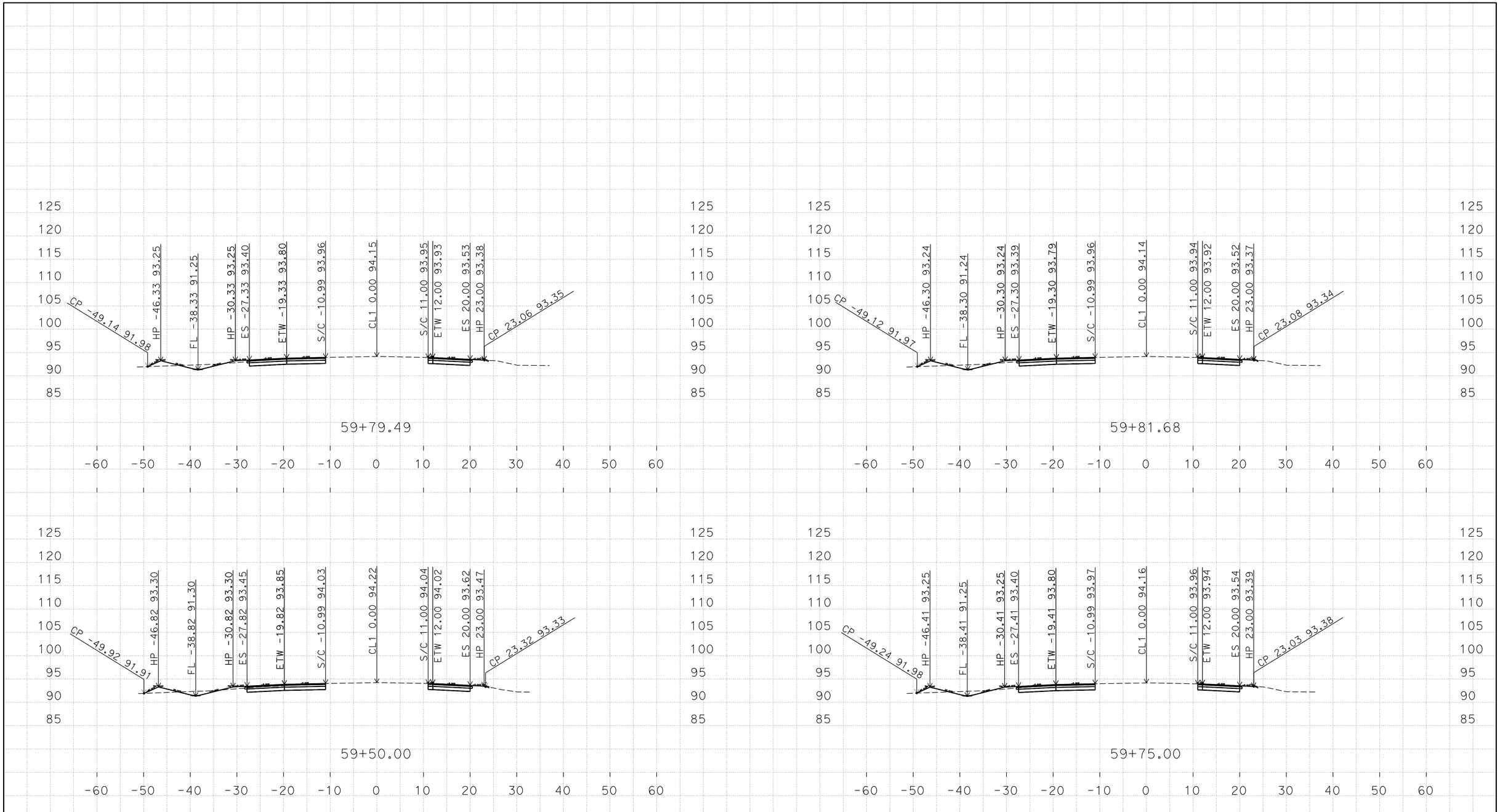

D:\10-0U2900\C3D-PS&E\1000020436
Mer165_Fowler_Xsection_TEMP_X_C3D_DWG.dwg - 29-Jul-16 2:30 PM

PLOTTED DATE: 04-AUG-2016

SCALE: 1"=10' Horiz.
1"=10' Vert.

CREATED BY: s111846

CONTRACT: 10-0U2904
DIST/CO/RTE/PM: 10/Mer/165/35.6/36.1
PROJECT ID: 1000020436

Mer 165 "CL1"
CROSS SECTIONS

FOR EARTHWORK DEVELOPMENT ONLY

All Dimensions are U.S. Survey Feet

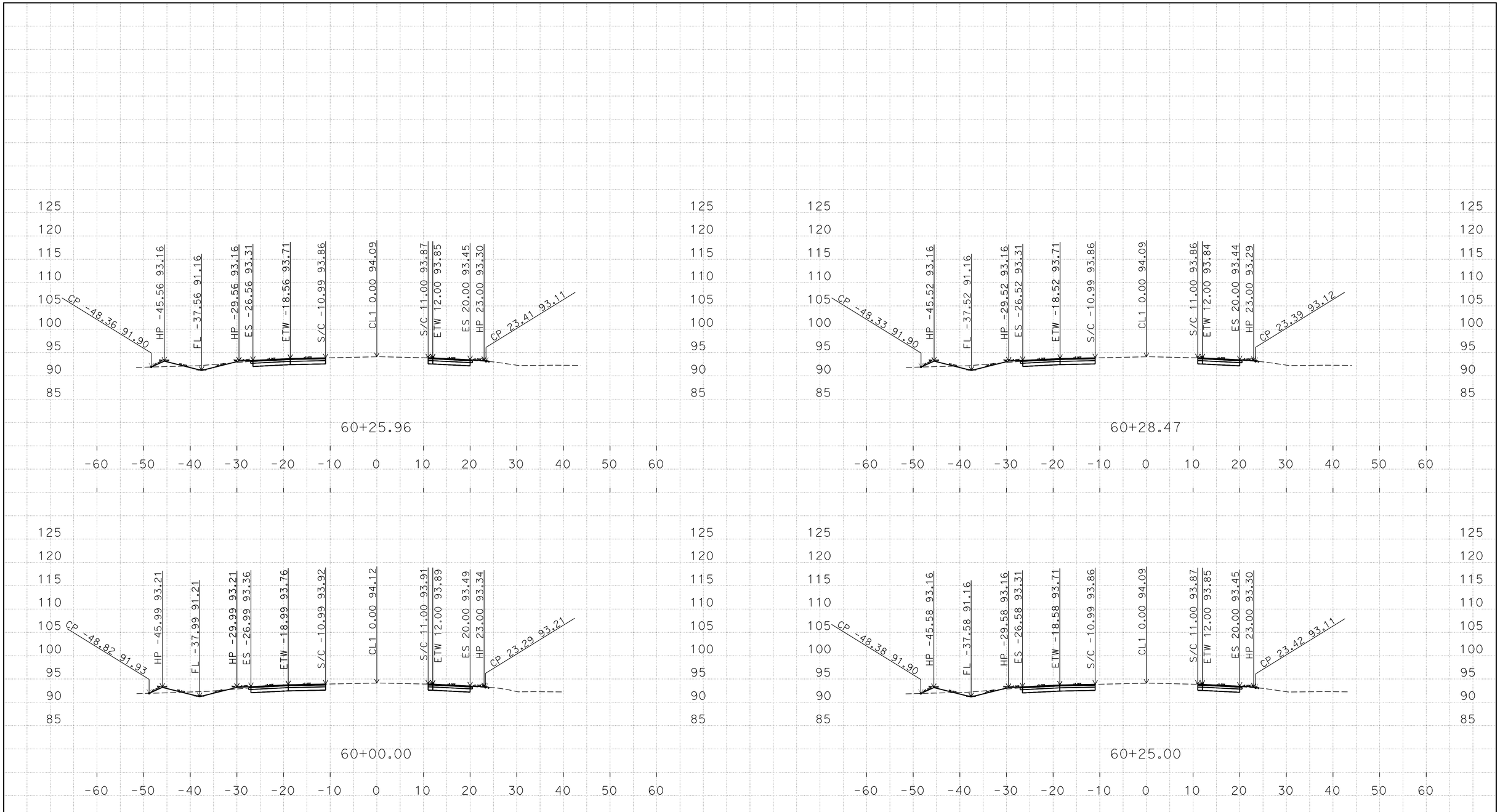

D:\10-0U2900\C3D-PS&E\1000020436
Mer165_Fowler_Xsection_TEMP_X_C3D_DWG.dwg - 29-Jul-16 2:30 PM

PLOTTED DATE: 04-AUG-2016

SCALE: 1"=10' Horiz.
1"=10' Vert.

CREATED BY: s111846

CONTRACT: 10-0U2904
DIST/CO/RTE/PM: 10/Mer/165/35.6/36.1
PROJECT ID: 1000020436

Mer 165 "CL1"
CROSS SECTIONS

FOR EARTHWORK DEVELOPMENT ONLY

All Dimensions are U.S. Survey Feet

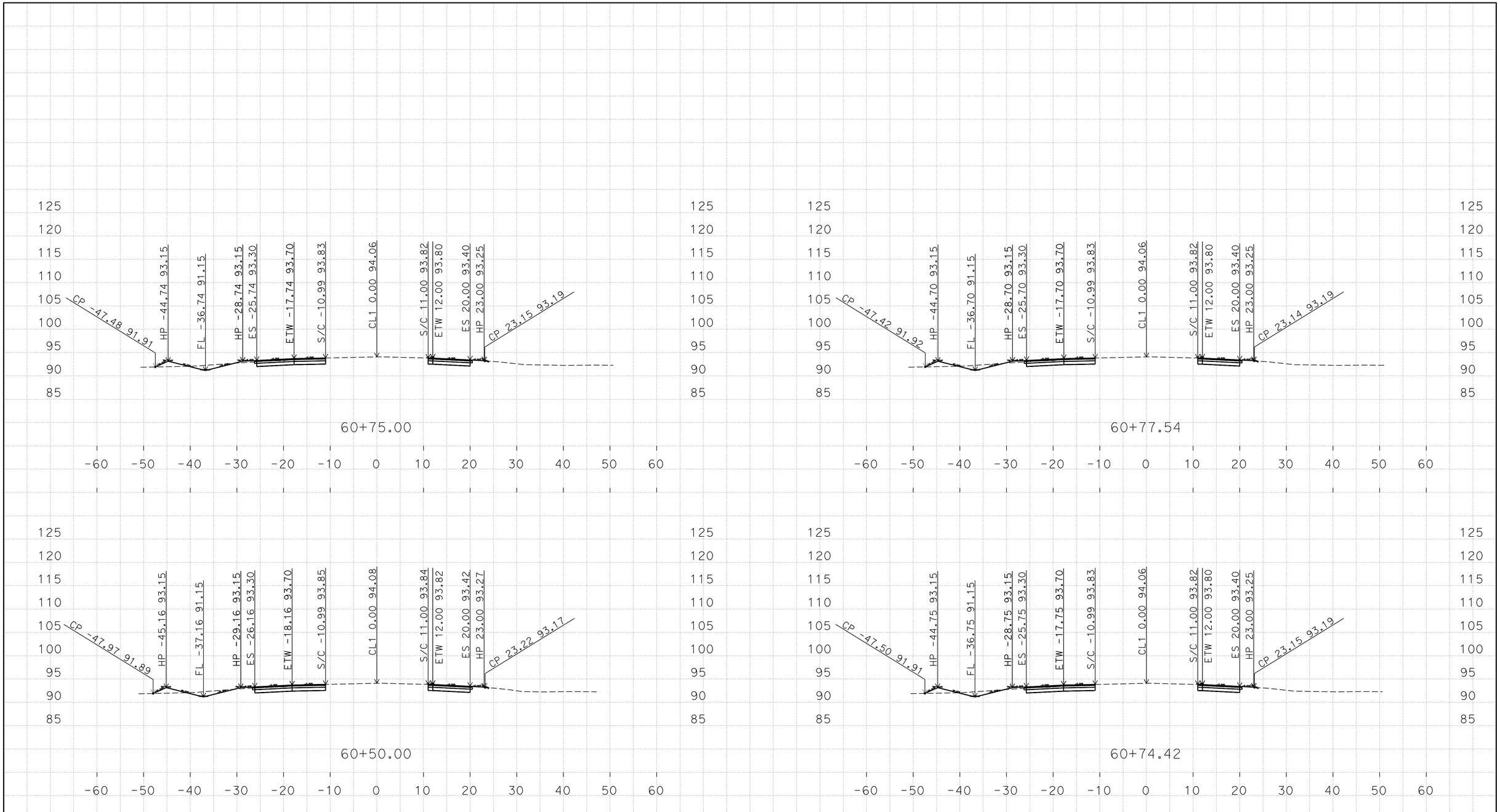

D:\10-0U2900\C3D-PS&E\1000020436
Mer165_Fowler_Xsection_TEMP_X_C3D_DWG.dwg - 29-Jul-16 2:30 PM

PLOTTED DATE: 04-AUG-2016

SCALE: 1"=10' Horiz.
1"=10' Vert.

CREATED BY: s111846

CONTRACT: 10-0U2904
DIST/CO/RTE/PM: 10/Mer/165/35.6/36.1
PROJECT ID: 1000020436

Mer 165 "CL1"
CROSS SECTIONS

FOR EARTHWORK DEVELOPMENT ONLY

All Dimensions are U.S. Survey Feet

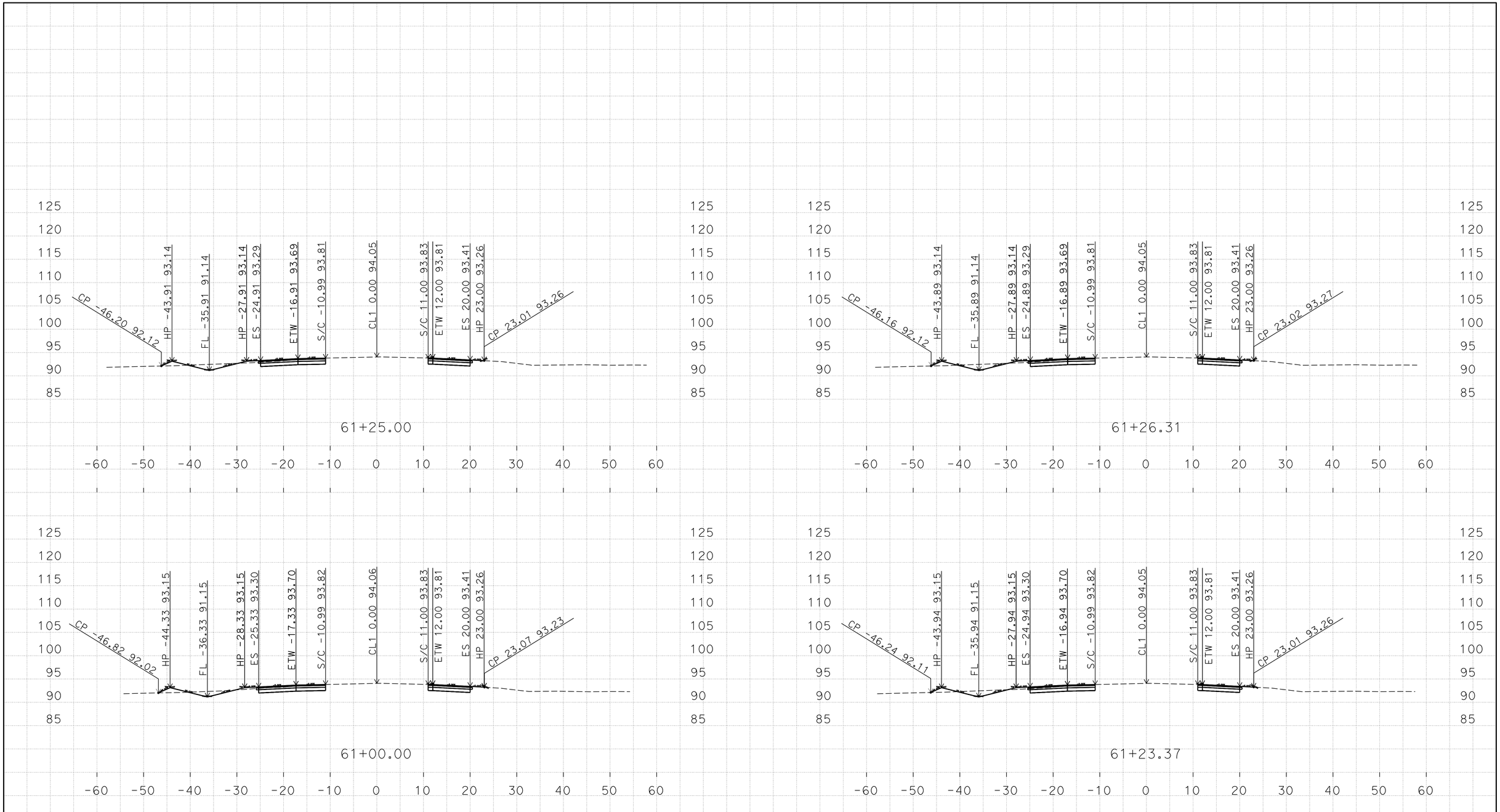

PLOTTED DATE: 04-AUG-2016

SCALE: 1"=10' Horiz.
1"=10' Vert.

CREATED BY: s111846

CONTRACT: 10-0U2904

DIST/CO/RTE/PM: 10/Mer/165/35.6/36.1

PROJECT ID: 1000020436

Mer 165 "CL1"

CROSS SECTIONS

D:\10-0U2900\C3D-PS&E\1000020436
Mer165_Fowler_Xsection_TEMP_X_C3D_DWG.dwg - 29-Jul-16 2:30 PM

FOR EARTHWORK DEVELOPMENT ONLY

All Dimensions are U.S. Survey Feet

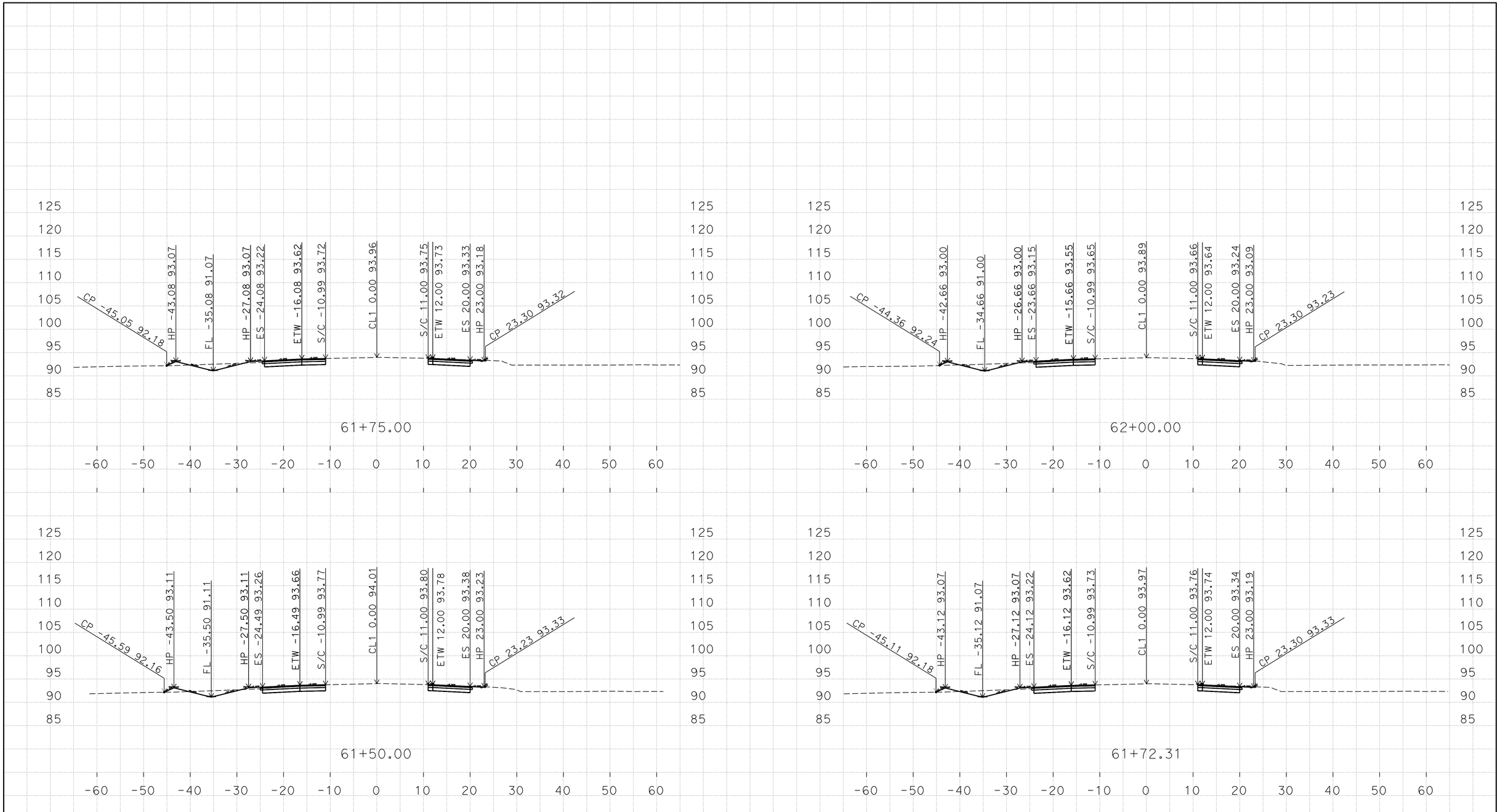

D:\10-0U2900\C3D-PS&E\1000020436
Mer165_Fowler_Xsection_TEMP_X_C3D_DWG.dwg - 29-Jul-16 2:30 PM

PLOTTED DATE: 04-AUG-2016

SCALE: 1"=10' Horiz.
1"=10' Vert.

CREATED BY: s111846

CONTRACT: 10-0U2904
DIST/CO/RTE/PM: 10/Mer/165/35.6/36.1
PROJECT ID: 1000020436

Mer 165 "CL1"
CROSS SECTIONS

FOR EARTHWORK DEVELOPMENT ONLY

All Dimensions are U.S. Survey Feet

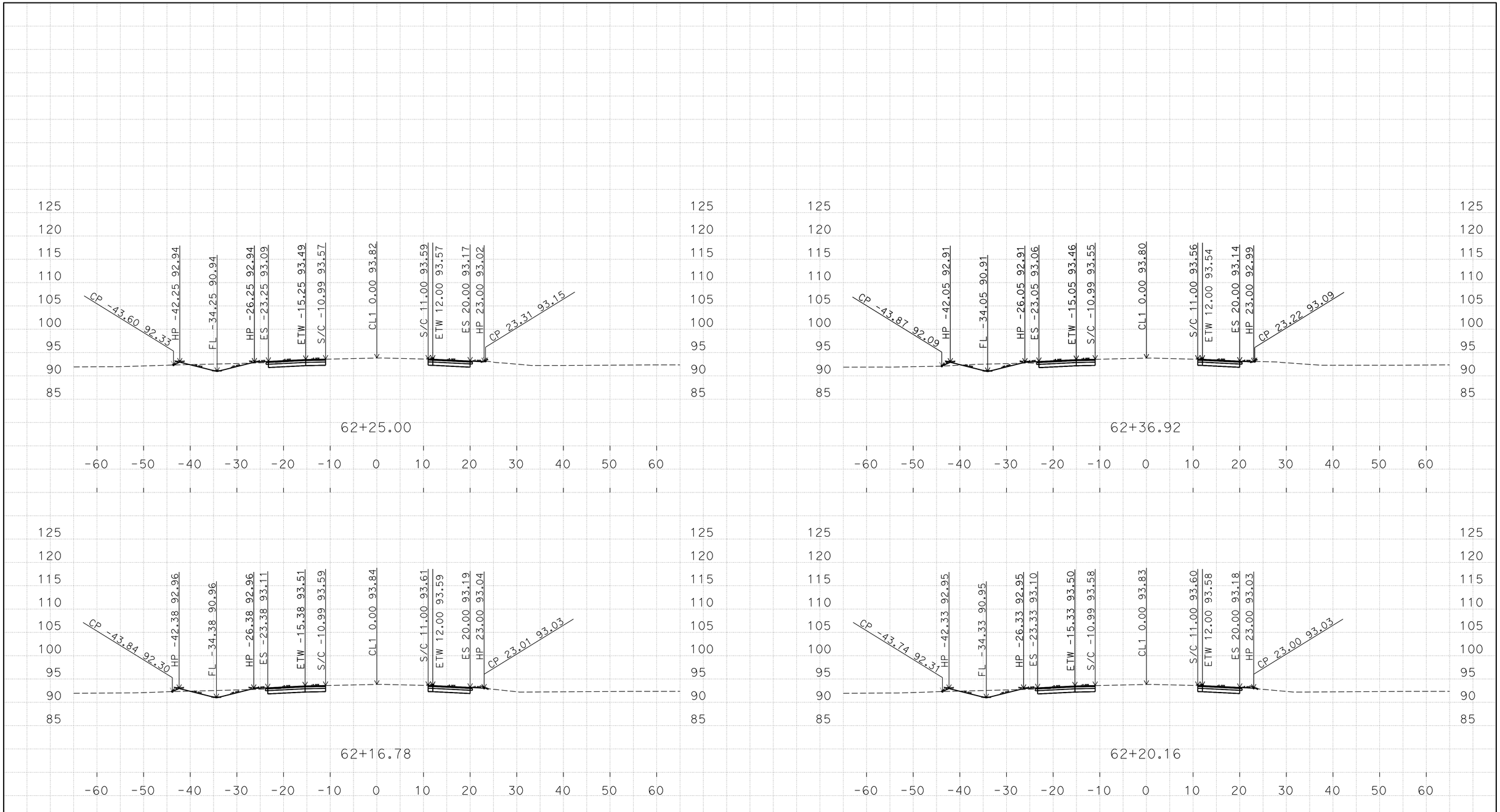

D:\10-0U2900\C3D-PS&E\1000020436
Mer165_Fowler_Xsection_TEMP_X_C3D_DWG.dwg - 29-Jul-16 2:30 PM

PLOTTED DATE: 04-AUG-2016

SCALE: 1"=10' Horiz.
1"=10' Vert.

CREATED BY: s111846

CONTRACT: 10-0U2904
DIST/CO/RTE/PM: 10/Mer/165/35.6/36.1
PROJECT ID: 1000020436

Mer 165 "CL1"
CROSS SECTIONS

FOR EARTHWORK DEVELOPMENT ONLY

All Dimensions are U.S. Survey Feet

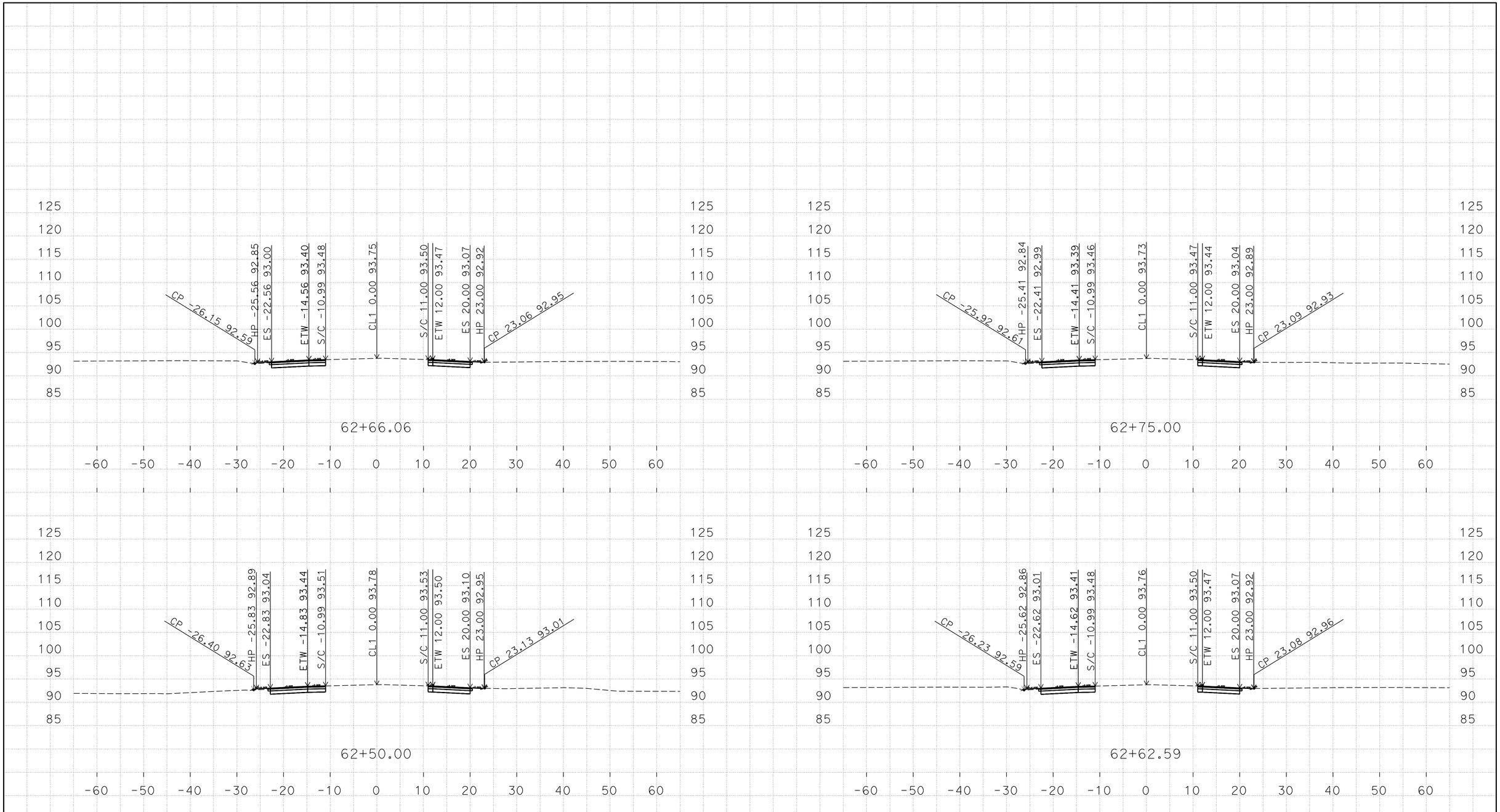

D:\10-0U2900\C3D-PS&E\1000020436
Mer165_Fowler_Xsection_TEMP_X_C3D_DWG.dwg - 29-Jul-16 2:30 PM

PLOTTED DATE: 04-AUG-2016

SCALE: 1"=10' Horiz.
1"=10' Vert.

CREATED BY: s111846

CONTRACT: 10-0U2904
DIST/CO/RTE/PM: 10/Mer/165/35.6/36.1
PROJECT ID: 1000020436

Mer 165 "CL1"
CROSS SECTIONS

FOR EARTHWORK DEVELOPMENT ONLY

All Dimensions are U.S. Survey Feet

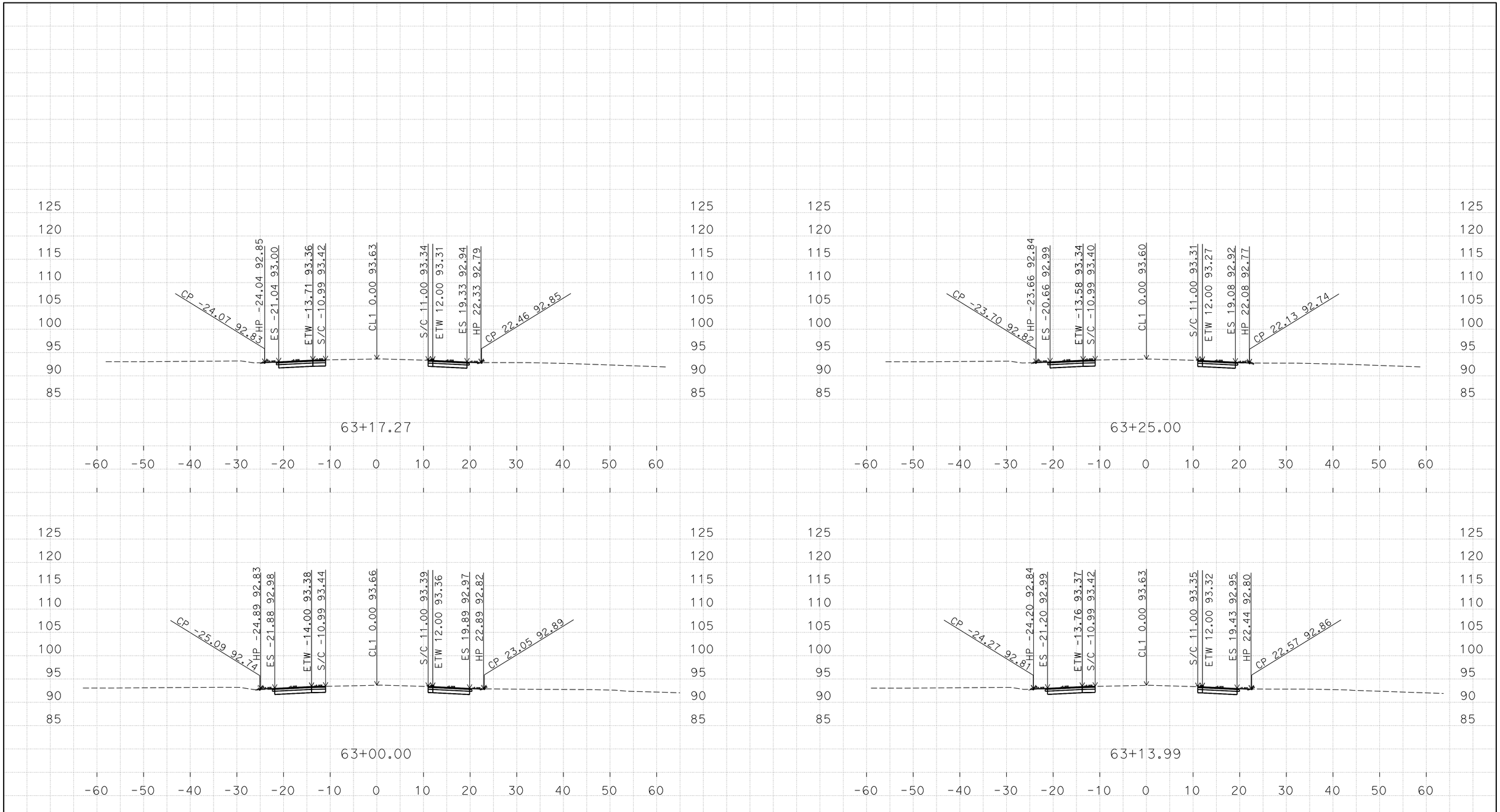

D:\10-0U2900\C3D-PS&E\1000020436
Mer165_Fowler_Xsection_TEMP_X_C3D_DWG.dwg - 29-Jul-16 2:30 PM

PLOTTED DATE: 04-AUG-2016

SCALE: 1"=10' Horiz.
1"=10' Vert.

CREATED BY: s111846

CONTRACT: 10-0U2904
DIST/CO/RTE/PM: 10/Mer/165/35.6/36.1
PROJECT ID: 1000020436

Mer 165 "CL1"
CROSS SECTIONS

FOR EARTHWORK DEVELOPMENT ONLY

All Dimensions are U.S. Survey Feet

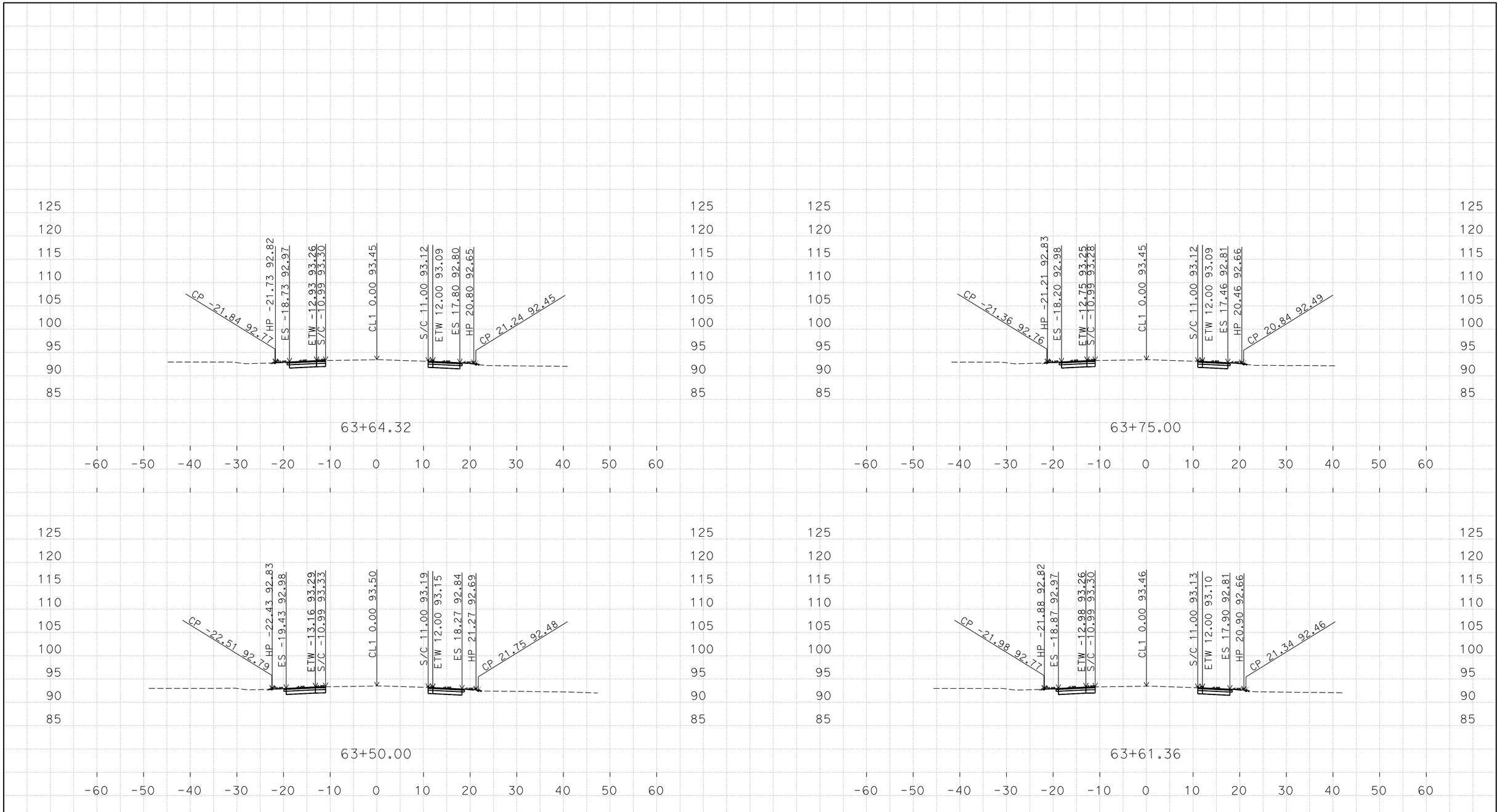

D:\10-0U2900\C3D-PS&E\1000020436
Mer165_Fowler_Xsection_TEMP_X_C3D_DWG.dwg - 29-Jul-16 2:30 PM

PLOTTED DATE: 04-AUG-2016

SCALE: 1"=10' Horiz.
1"=10' Vert.

CREATED BY: s111846

CONTRACT: 10-0U2904
DIST/CO/RTE/PM: 10/Mer/165/35.6/36.1
PROJECT ID: 1000020436

Mer 165 "CL1"
CROSS SECTIONS

FOR EARTHWORK DEVELOPMENT ONLY

All Dimensions are U.S. Survey Feet

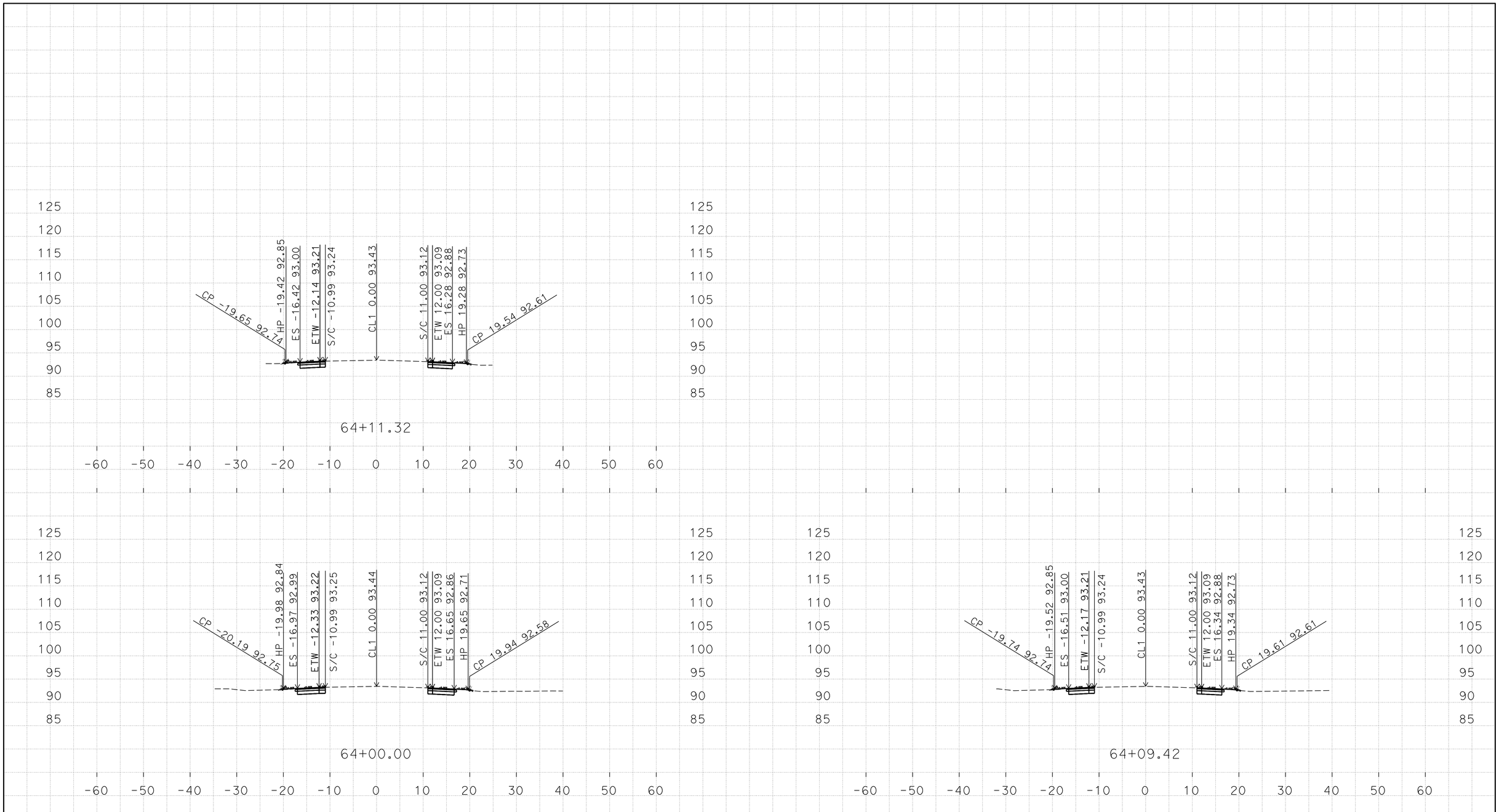

D:\10-0U2900\C3D-PS&E\1000020436
Mer165_Fowler_Xsection_TEMP_X_C3D_DWG.dwg - 29-Jul-16 2:30 PM

PLOTTED DATE: 04-AUG-2016

SCALE: 1"=10' Horiz.
1"=10' Vert.

CREATED BY: s111846

CONTRACT: 10-0U2904
DIST/CO/RTE/PM: 10/Mer/165/35.6/36.1
PROJECT ID: 1000020436

Mer 165 "CL1"
CROSS SECTIONS

FOR EARTHWORK DEVELOPMENT ONLY

All Dimensions are U.S. Survey Feet

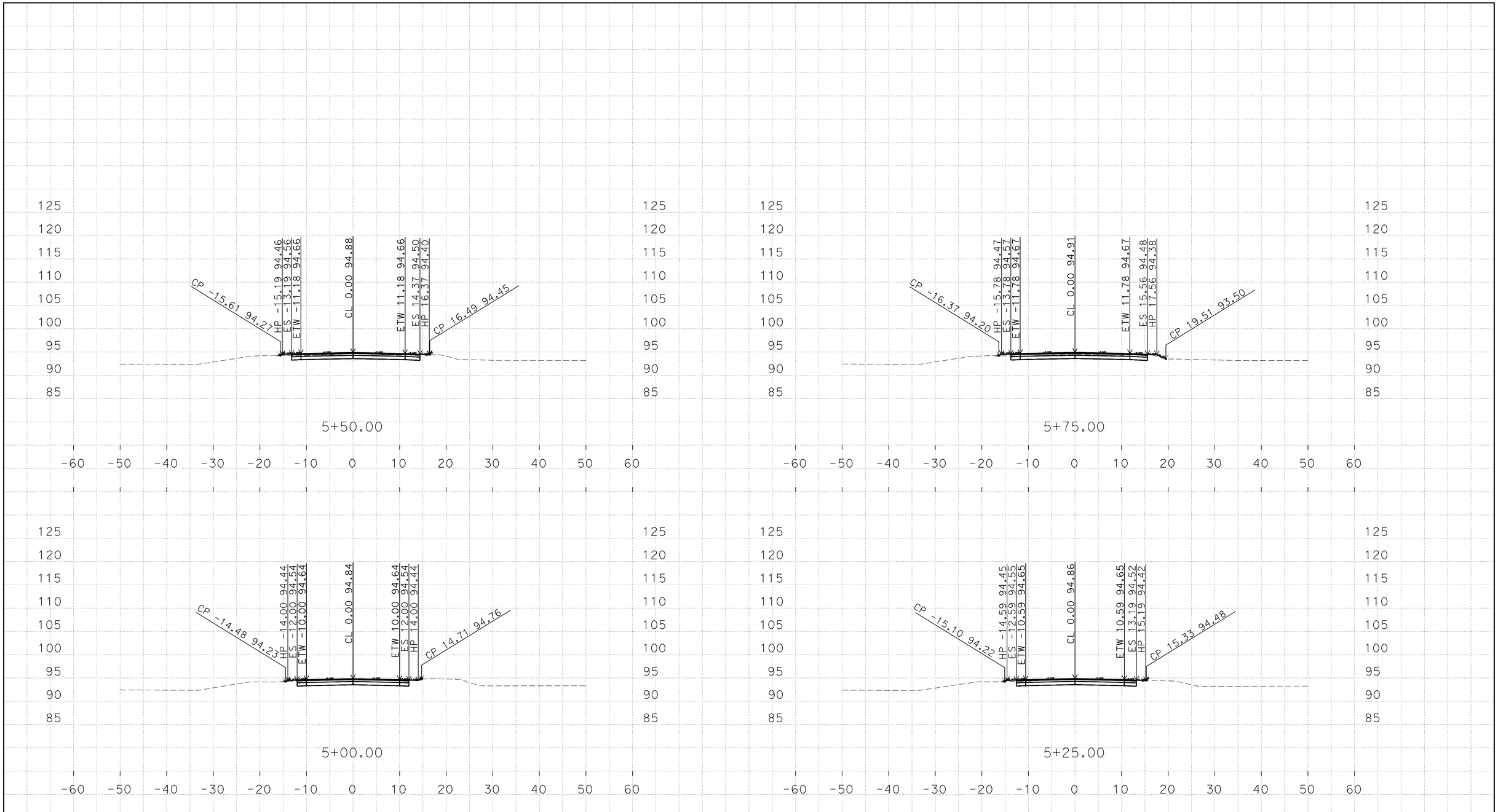

Mer165_Fowler_Xsection_TEMP_X_C3D_DWG.dwg - 29-Jul-16 2:30 PM

PLOTTED DATE: 04-AUG-2016

SCALE: 1"=10' Horiz.
1"=10' Vert.

CREATED BY: s111846

CONTRACT: 10-0U2904

DIST/CO/RTE/PM: 10/Mer/165/35.6/36.1

PROJECT ID: 1000020436

Fowler Ave "CL"

CROSS SECTIONS

FOR EARTHWORK DEVELOPMENT ONLY

All Dimensions are U.S. Survey Feet

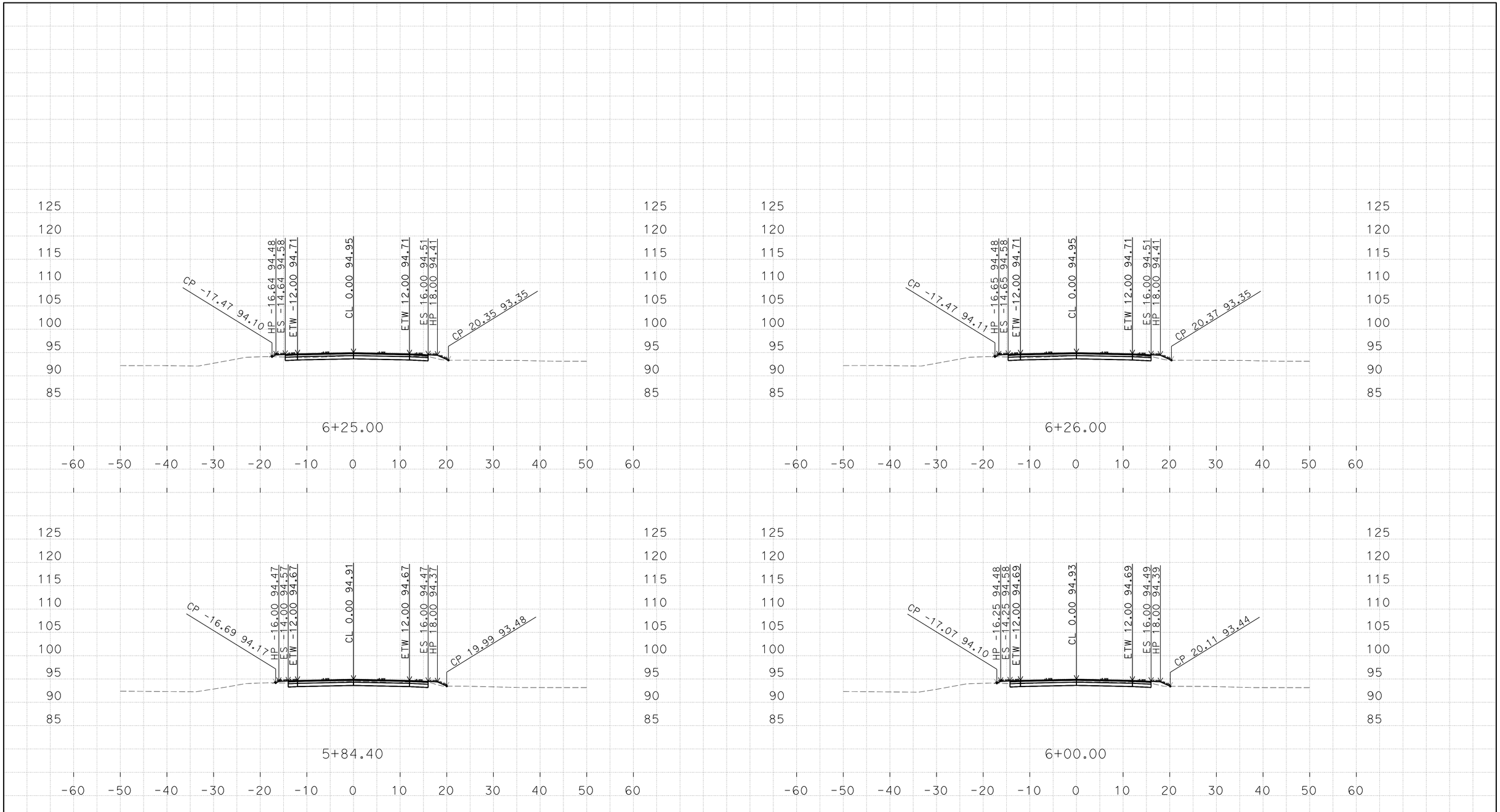

D:\10-0U2900\C3D-PS&E\1000020436
Mer165_Fowler_Xsection_TEMP_X_C3D_DWG.dwg - 29-Jul-16 2:30 PM

PLOTTED DATE: 04-AUG-2016

SCALE: 1"=10' Horiz.
1"=10' Vert.

CREATED BY: s111846

CONTRACT: 10-0U2904
DIST/CO/RTE/PM: 10/Mer/165/35.6/36.1
PROJECT ID: 1000020436

Fowler Ave "CL"
CROSS SECTIONS

FOR EARTHWORK DEVELOPMENT ONLY

All Dimensions are U.S. Survey Feet

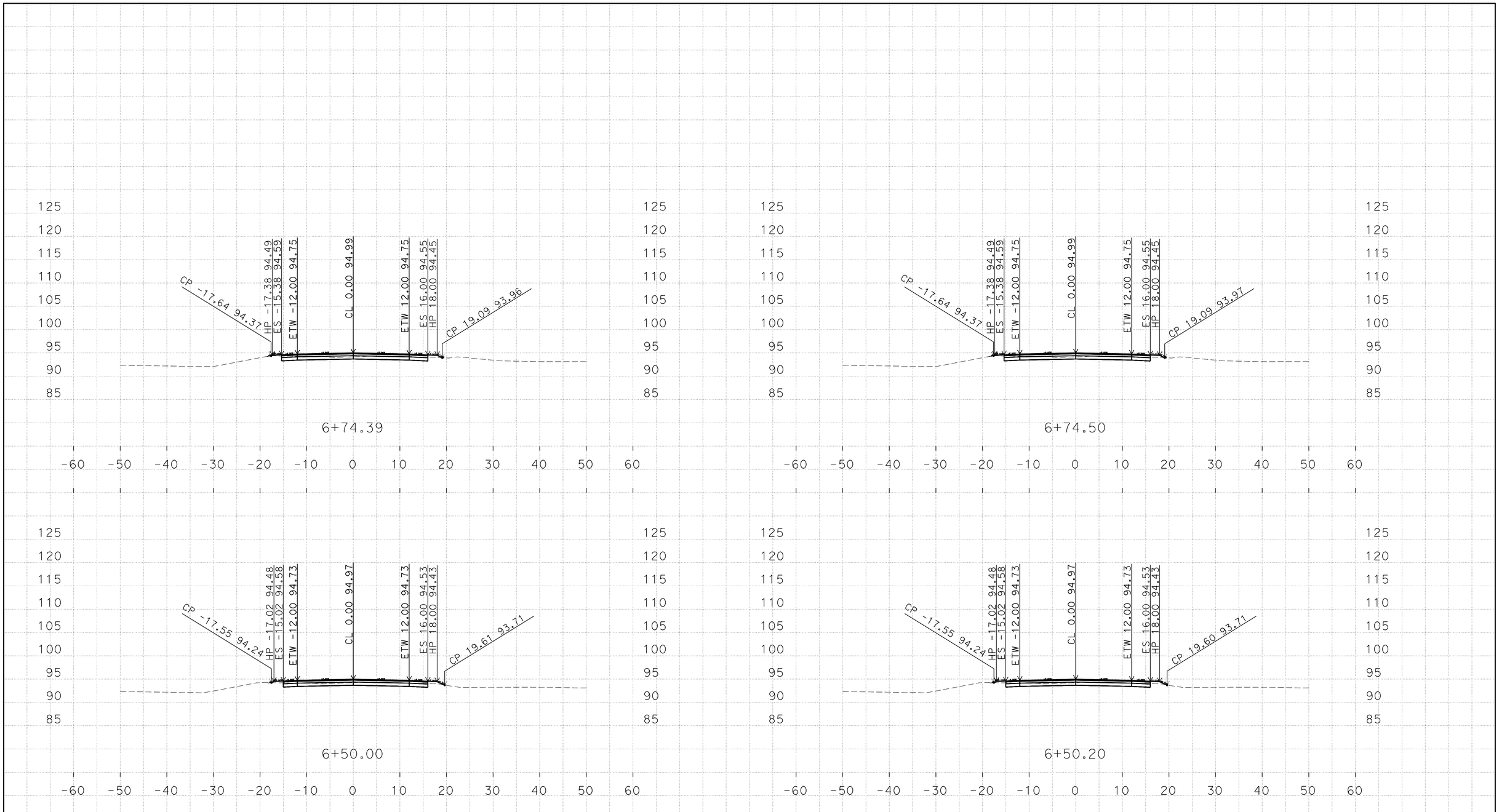

D:\10-0U2900\C3D-PS&E\1000020436
Mer165_Fowler_Xsection_TEMP_X_C3D_DWG.dwg - 29-Jul-16 2:30 PM

PLOTTED DATE: 04-AUG-2016

SCALE: 1"=10' Horiz.
1"=10' Vert.

CREATED BY: s111846

CONTRACT: 10-0U2904
DIST/CO/RTE/PM: 10/Mer/165/35.6/36.1
PROJECT ID: 1000020436

Fowler Ave "CL"
CROSS SECTIONS

FOR EARTHWORK DEVELOPMENT ONLY

All Dimensions are U.S. Survey Feet

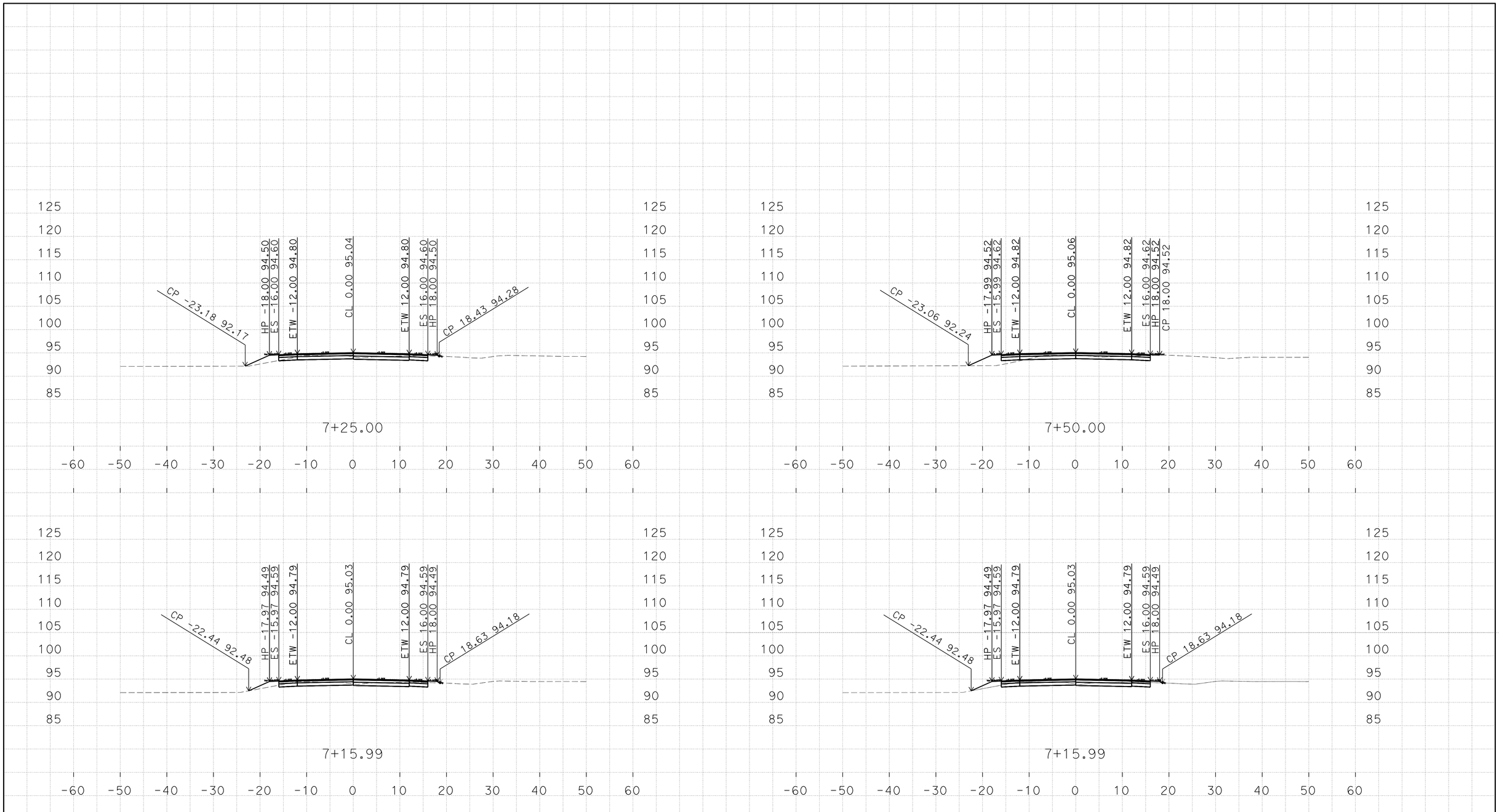

D:\10-0U2900\C3D-PS&E\1000020436
Mer165_Fowler_Xsection_TEMP_X_C3D_DWG.dwg - 29-Jul-16 2:30 PM

PLOTTED DATE: 04-AUG-2016

SCALE: 1"=10' Horiz.
1"=10' Vert.

CREATED BY: s111846

CONTRACT: 10-0U2904
DIST/CO/RTE/PM: 10/Mer/165/35.6/36.1
PROJECT ID: 1000020436

Fowler Ave "CL"
CROSS SECTIONS

FOR EARTHWORK DEVELOPMENT ONLY

All Dimensions are U.S. Survey Feet

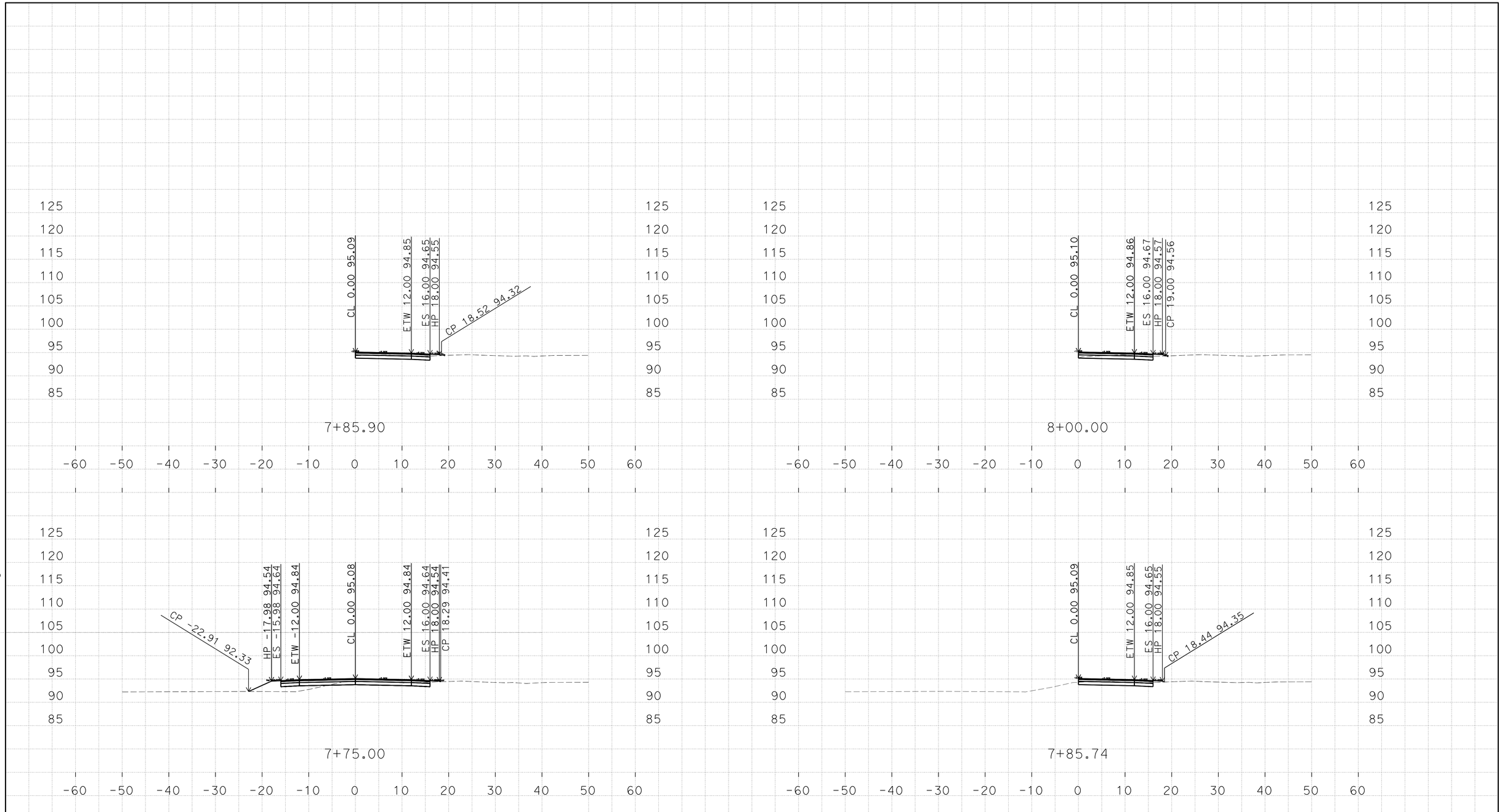

D:\10-0U2900\C3D-PS&E\1000020436
Mer165_Fowler_Xsection_TEMP_X_C3D_DWG.dwg - 29-Jul-16 2:30 PM

PLOTTED DATE: 04-AUG-2016

SCALE: 1"=10' Horiz.
1"=10' Vert.

CREATED BY: s111846

CONTRACT: 10-0U2904
DIST/CO/RTE/PM: 10/Mer/165/35.6/36.1
PROJECT ID: 1000020436

Fowler Ave "CL"
CROSS SECTIONS

FOR EARTHWORK DEVELOPMENT ONLY

All Dimensions are U.S. Survey Feet

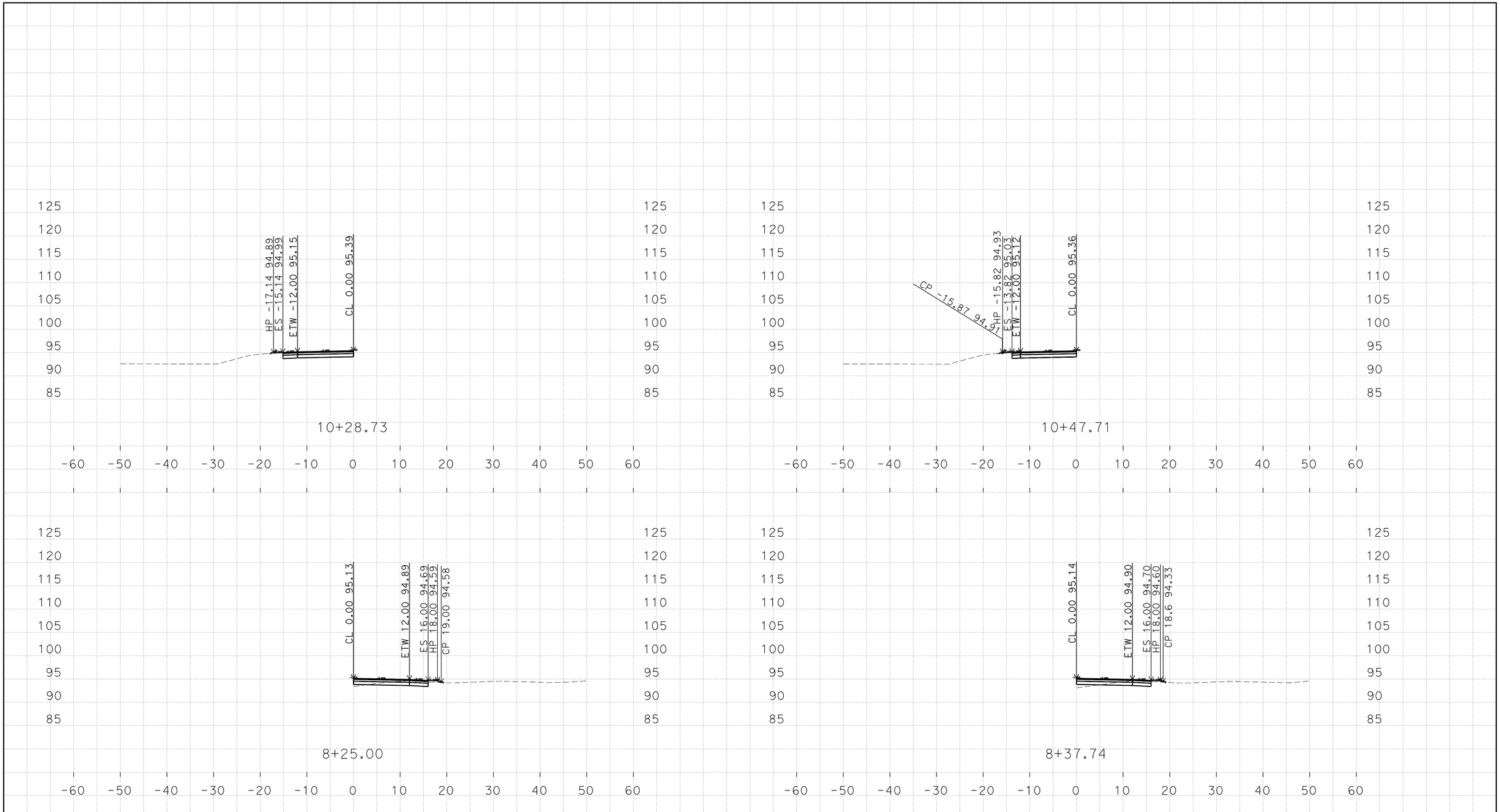

D:\10-0U2900\C3D-PS&E\1000020436
Mer165_Fowler_Xsection_TEMP_X_C3D_DWG.dwg - 29-Jul-16 2:30 PM

PLOTTED DATE: 04-AUG-2016

SCALE: 1"=10' Horiz.
1"=10' Vert.

CREATED BY: s111846

CONTRACT: 10-0U2904
DIST/CO/RTE/PM: 10/Mer/165/35.6/36.1
PROJECT ID: 1000020436

Fowler Ave "CL"
CROSS SECTIONS

FOR EARTHWORK DEVELOPMENT ONLY

All Dimensions are U.S. Survey Feet

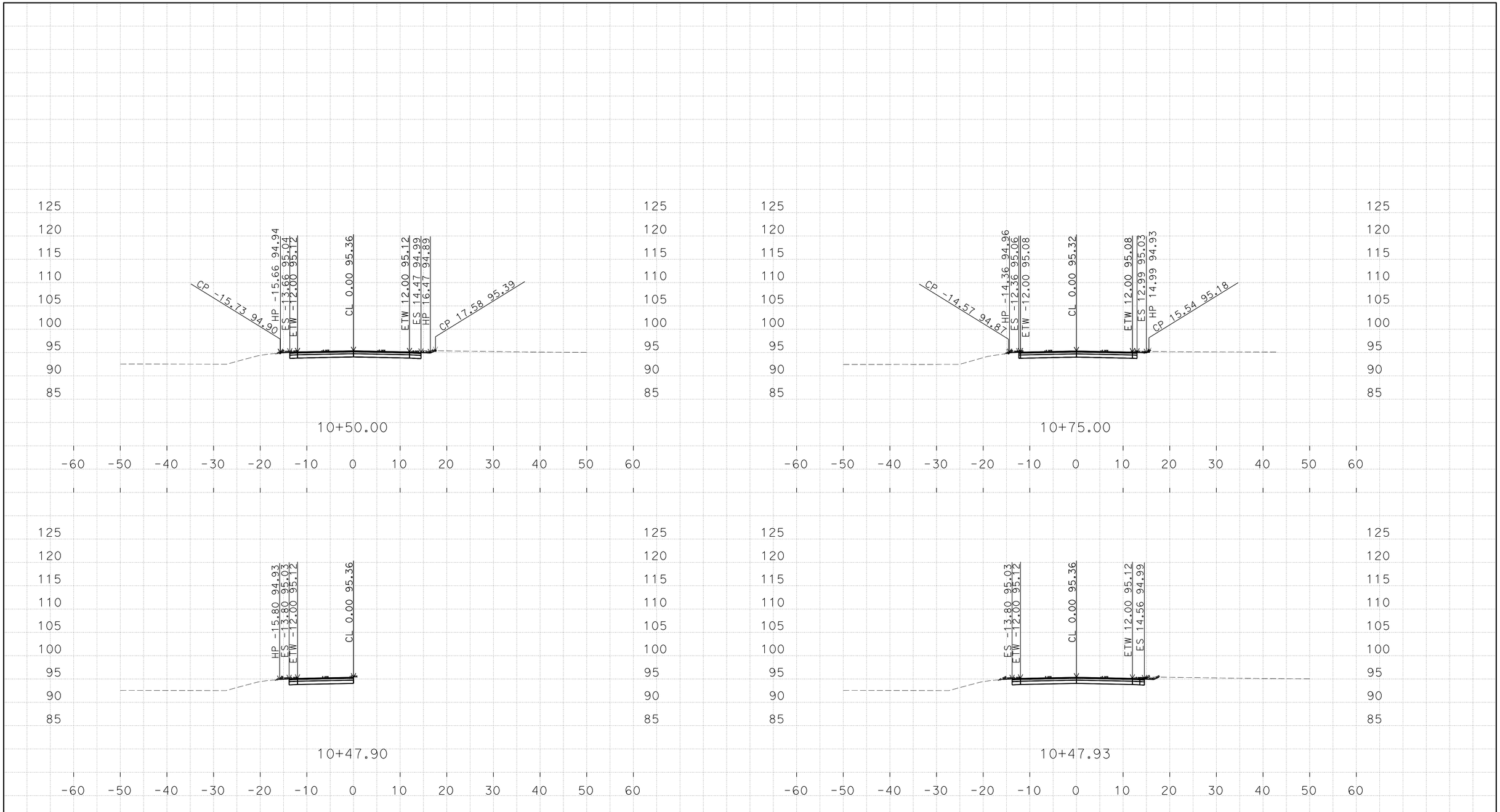

D:\10-OU2900\C3D-PS&E\1000020436
Mer165_Fowler_Xsection_TEMP_X_C3D_DWG.dwg - 29-Jul-16 2:30 PM

PLOTTED DATE: 04-AUG-2016

SCALE: 1"=10' Horiz.
1"=10' Vert.

CREATED BY: s111846

CONTRACT: 10-0U2904
DIST/CO/RTE/PM: 10/Mer/165/35.6/36.1
PROJECT ID: 1000020436

Fowler Ave "CL"
CROSS SECTIONS

FOR EARTHWORK DEVELOPMENT ONLY

All Dimensions are U.S. Survey Feet

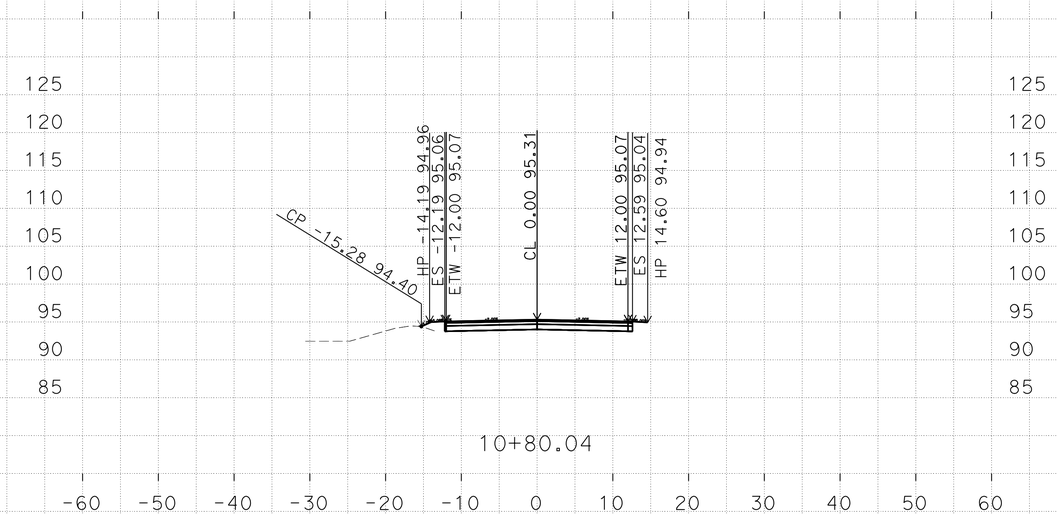

PLOTTED DATE: 04-AUG-2016

SCALE: 1"=10' Horiz.
1"=10' Vert.

CREATED BY: s111846

CONTRACT: 10-0U2904

DIST/CO/RTE/PM: 10/Mer/165/35.6/36.1

PROJECT ID: 1000020436

Fowler Ave "CL"

CROSS SECTIONS

D:\10-0U2900\C3D-PS&E\1000020436
Mer165_Fowler_Xsection_TEMP_X_C3D_DWG.dwg - 29-Jul-16 2:30 PM

FOR EARTHWORK DEVELOPMENT ONLY

All Dimensions are U.S. Survey Feet

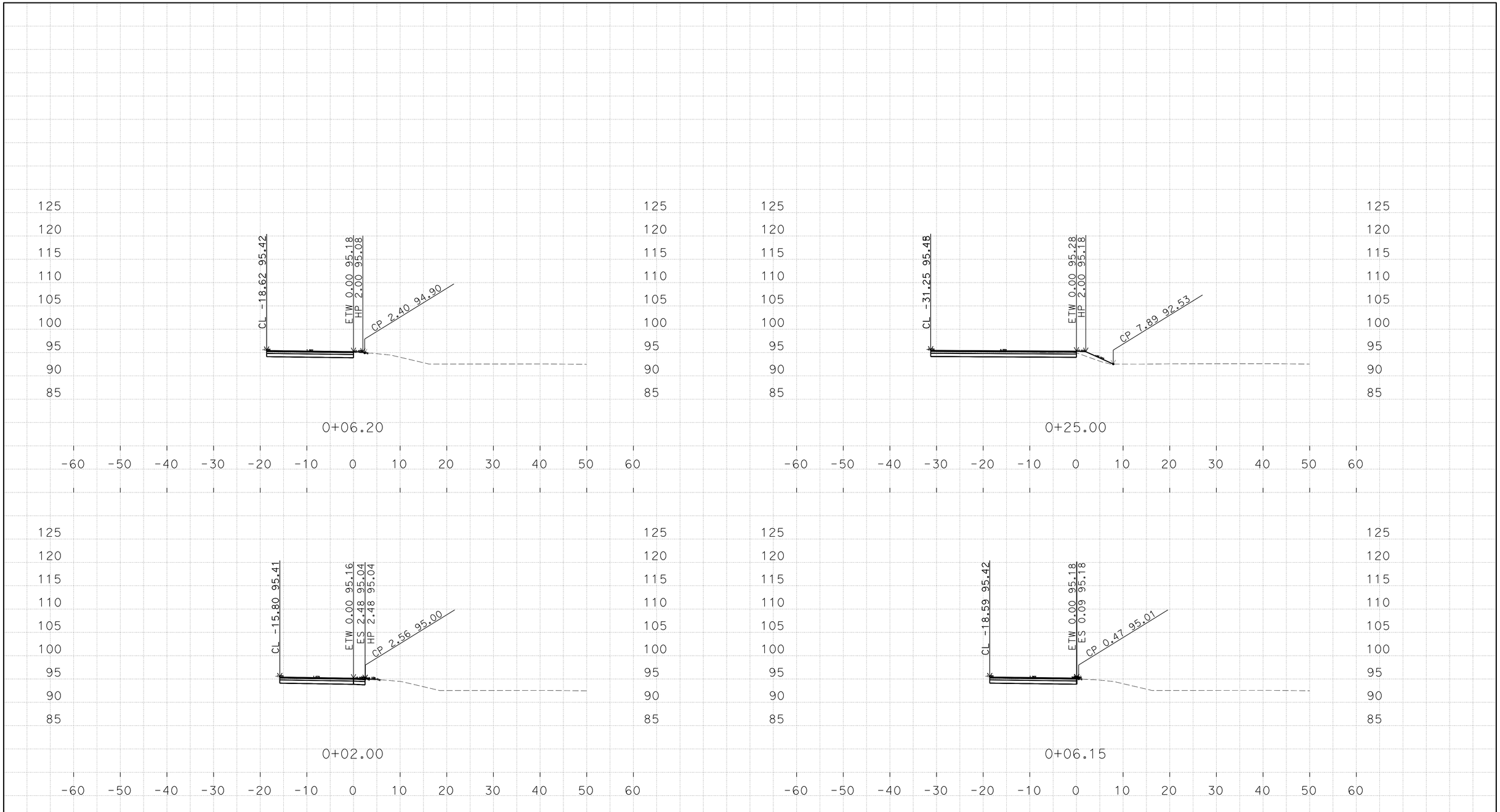

D:\10-0U2900\C3D-PS&E\1000020436
Mer165_Fowler_Xsection_TEMP_X_C3D_DWG.dwg - 29-Jul-16 2:30 PM

PLOTTED DATE: 04-AUG-2016

SCALE: 1"=10' Horiz.
1"=10' Vert.

CREATED BY: s111846

CONTRACT: 10-0U2904
DIST/CO/RTE/PM: 10/Mer/165/35.6/36.1
PROJECT ID: 1000020436

NE_Quadrant
CROSS SECTIONS

FOR EARTHWORK DEVELOPMENT ONLY

All Dimensions are U.S. Survey Feet

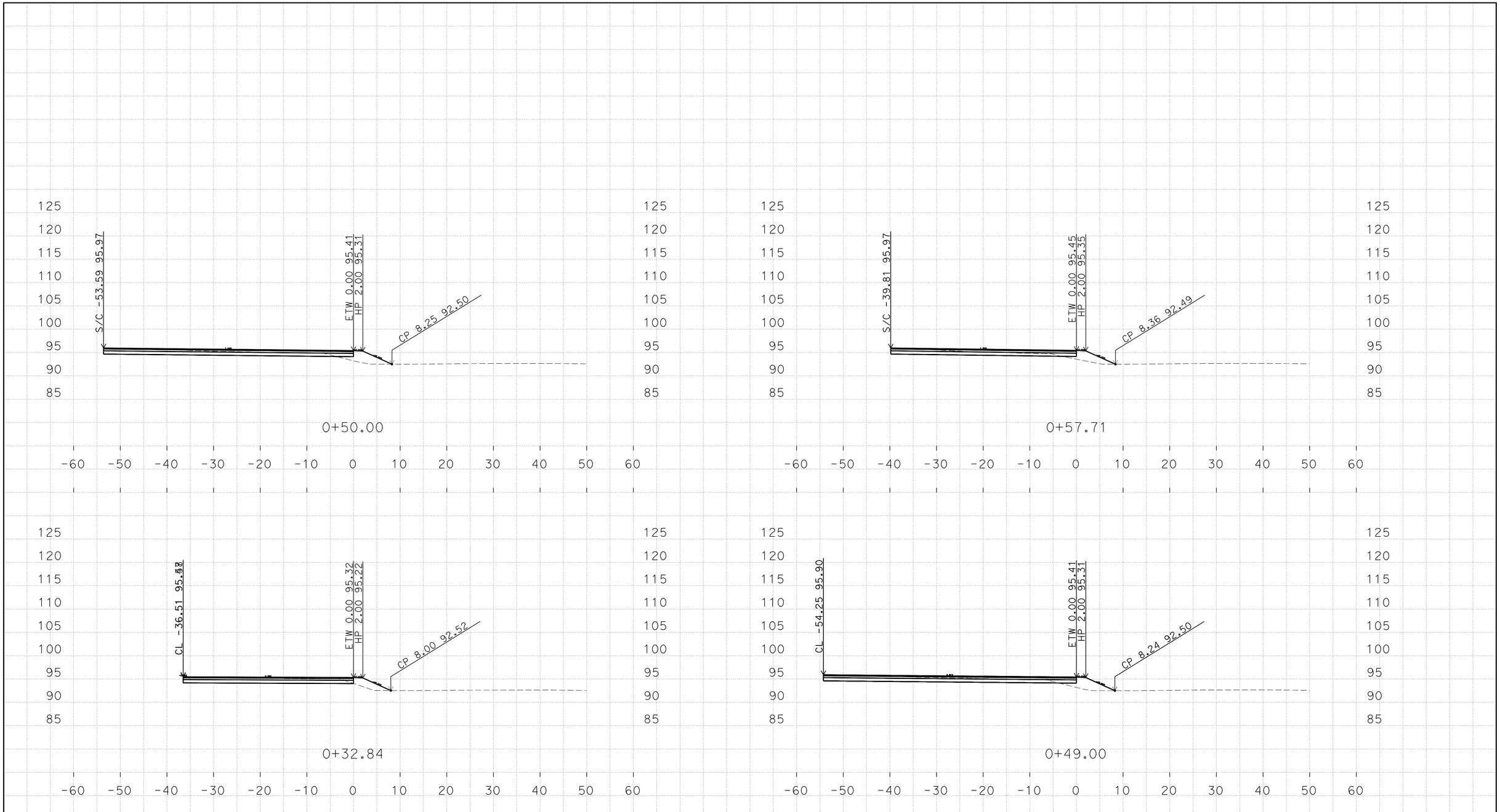

D:\10-OU2900\C3D-PS&E\1000020436
Mer165_Fowler_Xsection_TEMP_X_C3D_DWG.dwg - 29-Jul-16 2:30 PM

PLOTTED DATE: 04-AUG-2016

SCALE: 1"=10' Horiz.
1"=10' Vert.

CREATED BY: s111846

CONTRACT: 10-OU2904
DIST/CO/RTE/PM: 10/Mer/165/35.6/36.1
PROJECT ID: 1000020436

NE_Quadrant
CROSS SECTIONS

FOR EARTHWORK DEVELOPMENT ONLY

All Dimensions are U.S. Survey Feet

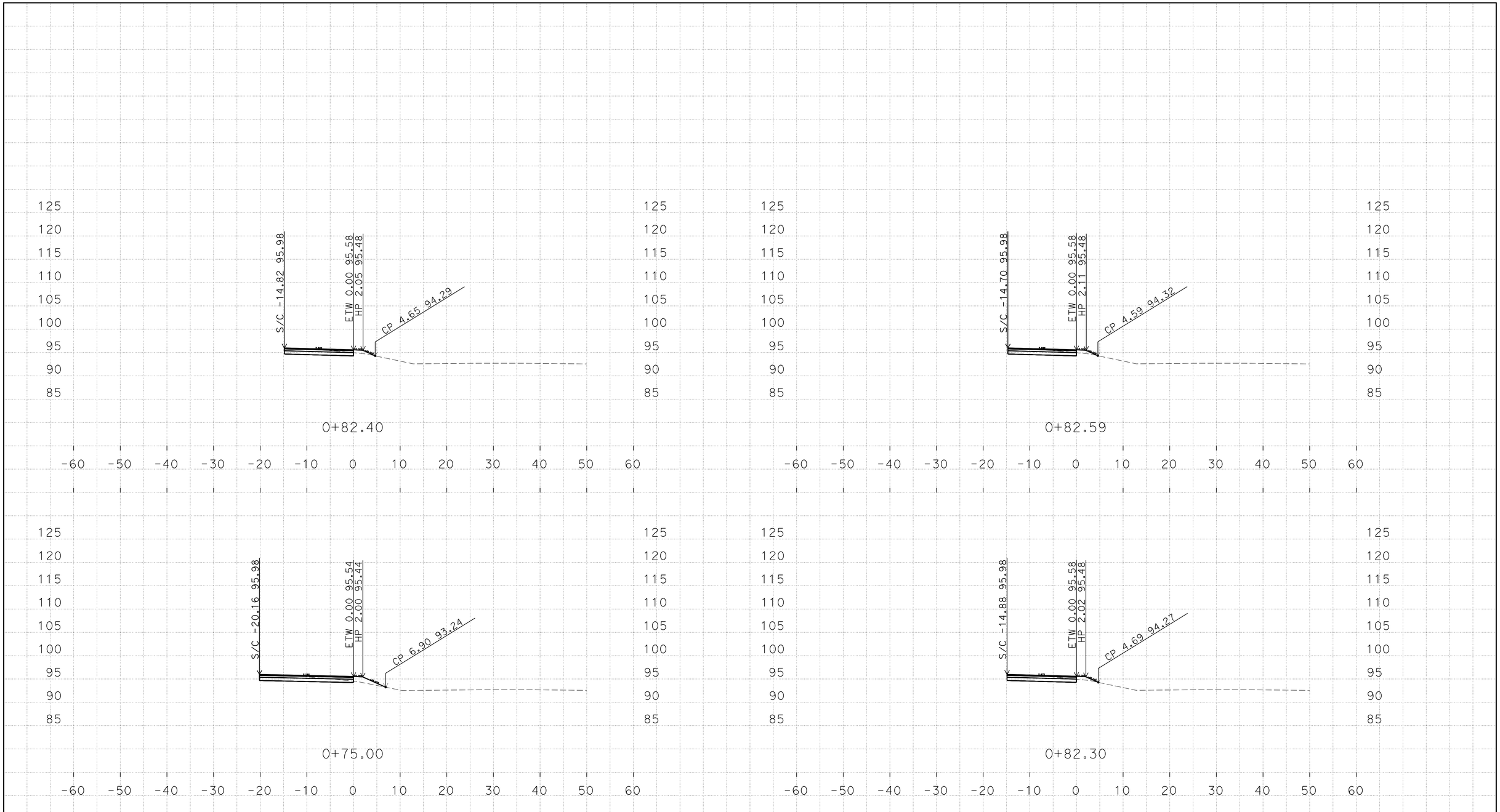

D:\10-0U2900\C3D-PS&E\1000020436
Mer165_Fowler_Xsection_TEMP_X_C3D_DWG.dwg - 29-Jul-16 2:30 PM

PLOTTED DATE: 04-AUG-2016

SCALE: 1"=10' Horiz.
1"=10' Vert.

CREATED BY: s111846

CONTRACT: 10-0U2904
DIST/CO/RTE/PM: 10/Mer/165/35.6/36.1
PROJECT ID: 1000020436

NE_Quadrant
CROSS SECTIONS

FOR EARTHWORK DEVELOPMENT ONLY

All Dimensions are U.S. Survey Feet

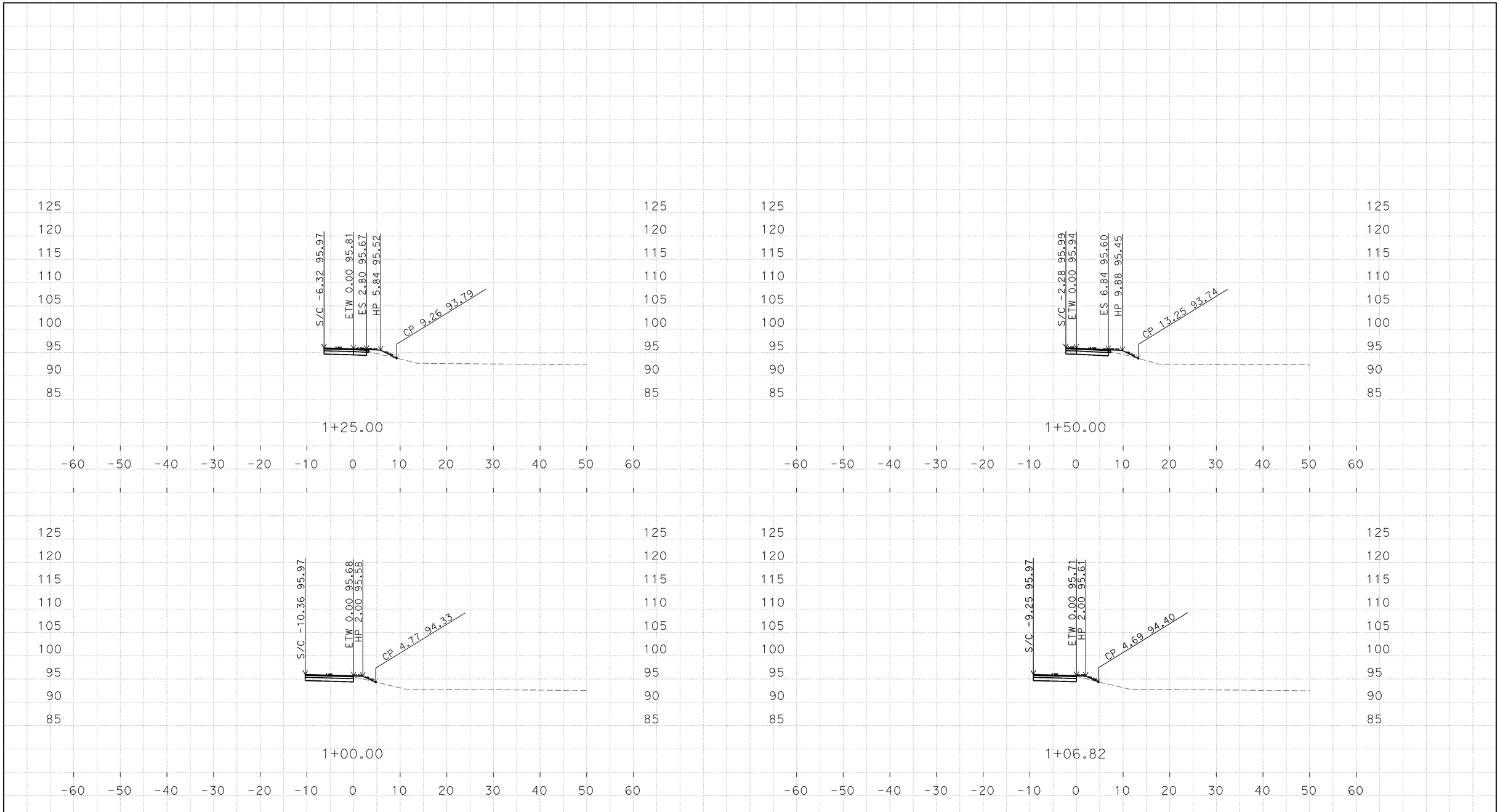

D:\10-OU2900\C3D-PS&E\1000020436
Mer165_Fowler_Xsection_TEMP_X_C3D_DWG.dwg - 29-Jul-16 2:30 PM

PLOTTED DATE: 04-AUG-2016

SCALE: 1"=10' Horiz.
1"=10' Vert.

CREATED BY: s111846

CONTRACT: 10-0U2904
DIST/CO/RTE/PM: 10/Mer/165/35.6/36.1
PROJECT ID: 1000020436

NE_Quadrant
CROSS SECTIONS

FOR EARTHWORK DEVELOPMENT ONLY

All Dimensions are U.S. Survey Feet

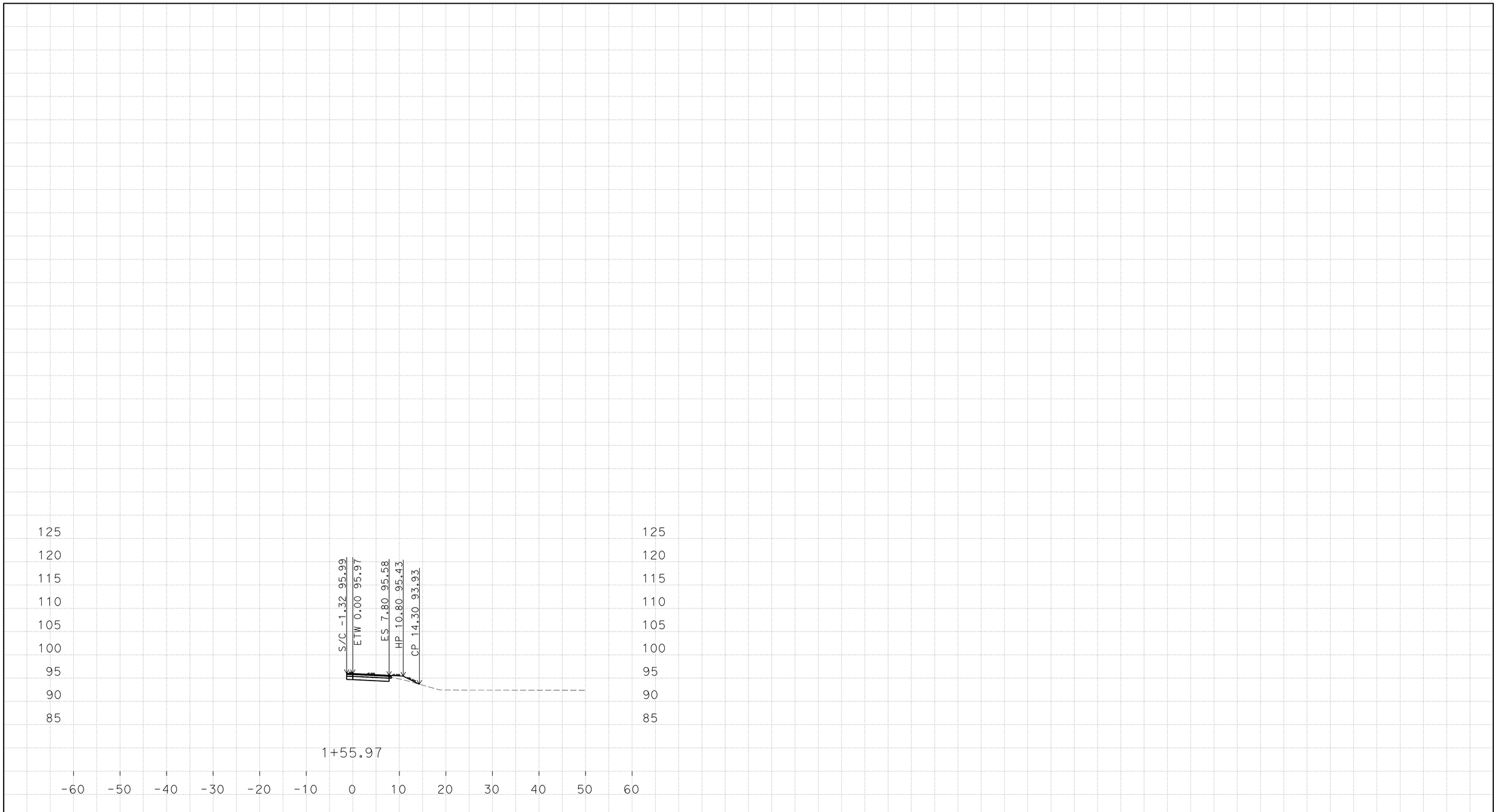

PLOTTED DATE: 04-AUG-2016

SCALE: 1"=10' Horiz.
1"=10' Vert.

CREATED BY: s111846

CONTRACT: 10-0U2904

DIST/CO/RTE/PM: 10/Mer/165/35.6/36.1

PROJECT ID: 1000020436

NE_Quadrant

CROSS SECTIONS

D:\10-0U2900\C3D-PS&E\1000020436
Mer165_Fowler_Xsection_TEMP_X_C3D_DWG.dwg - 29-Jul-16 2:30 PM

FOR EARTHWORK DEVELOPMENT ONLY

All Dimensions are U.S. Survey Feet

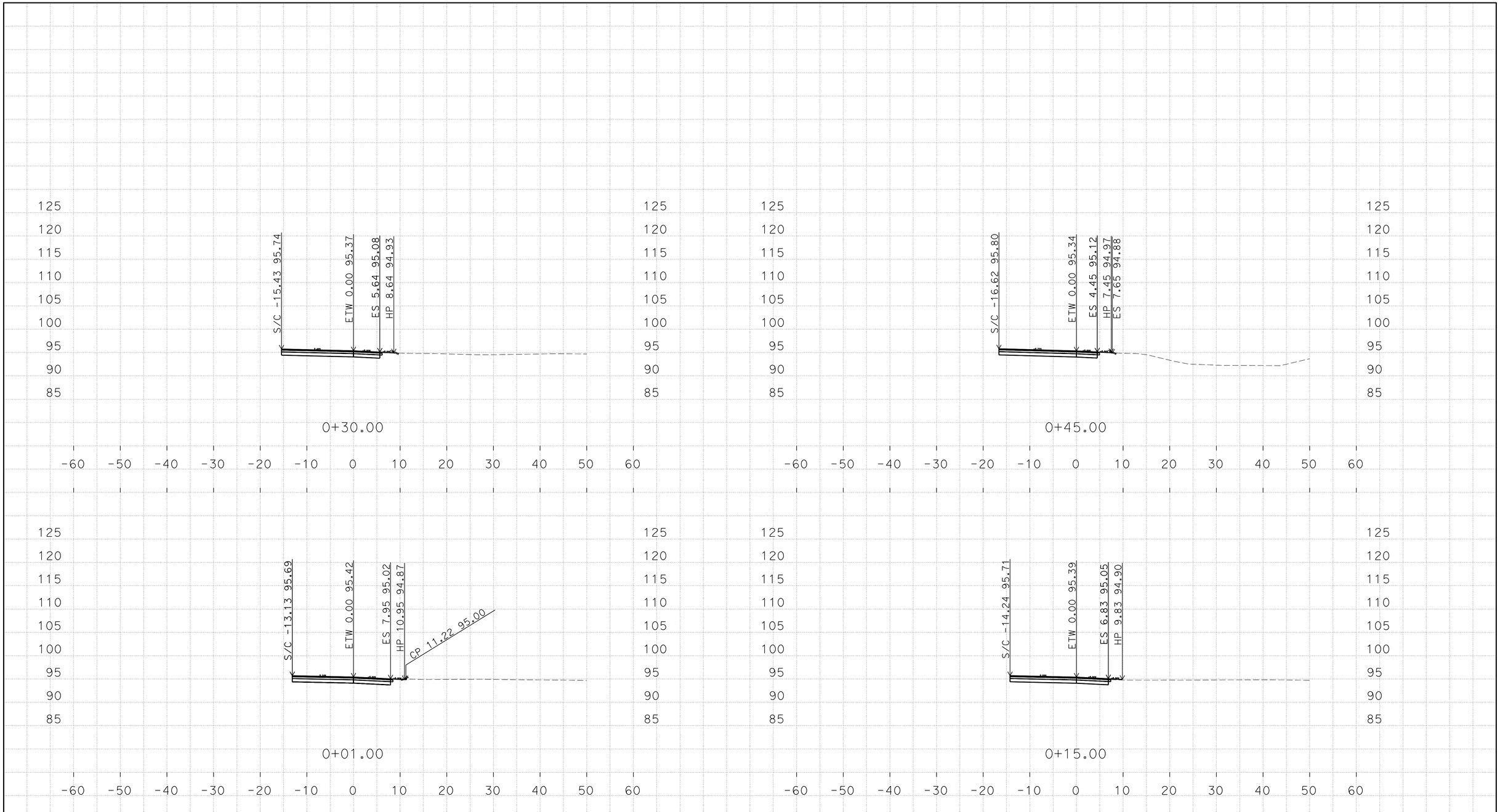

D:\10-0U2900\C3D-PS&E\1000020436
Mer165_Fowler_Xsection_TEMP_X_C3D_DWG.dwg - 29-Jul-16 2:30 PM

PLOTTED DATE: 04-AUG-2016

SCALE: 1"=10' Horiz.
1"=10' Vert.

CREATED BY: s111846

CONTRACT: 10-0U2904
DIST/CO/RTE/PM: 10/Mer/165/35.6/36.1
PROJECT ID: 1000020436

NW_Quadrant
CROSS SECTIONS

FOR EARTHWORK DEVELOPMENT ONLY

All Dimensions are U.S. Survey Feet

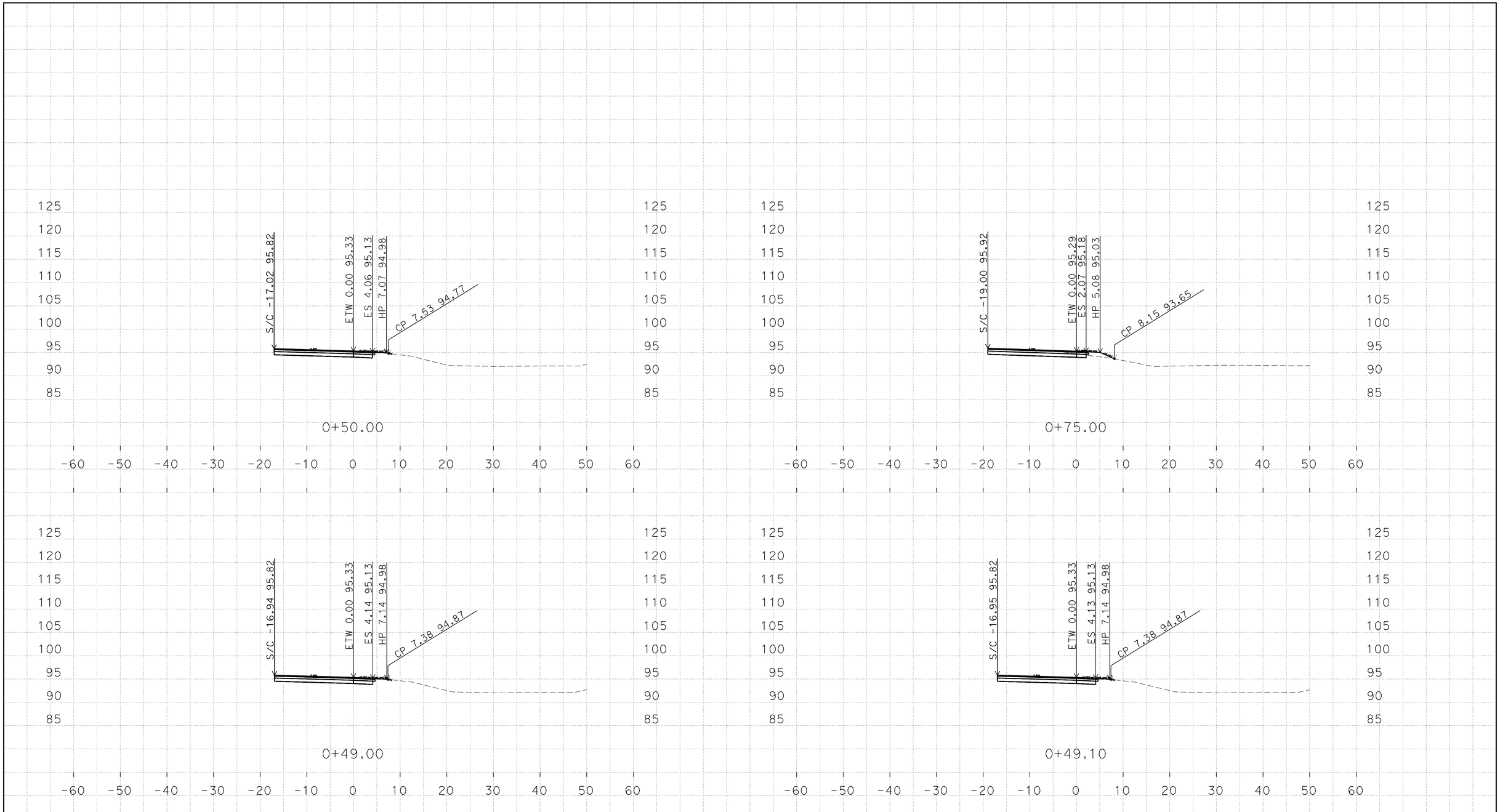

D:\10-OU2900\C3D-PS&E\1000020436
Mer165_Fowler_Xsection_TEMP_X_C3D_DWG.dwg - 29-Jul-16 2:30 PM

PLOTTED DATE: 04-AUG-2016

SCALE: 1"=10' Horiz.
1"=10' Vert.

CREATED BY: s111846

CONTRACT: 10-0U2904
DIST/CO/RTE/PM: 10/Mer/165/35.6/36.1
PROJECT ID: 1000020436

NW_Quadrant
CROSS SECTIONS

FOR EARTHWORK DEVELOPMENT ONLY

All Dimensions are U.S. Survey Feet

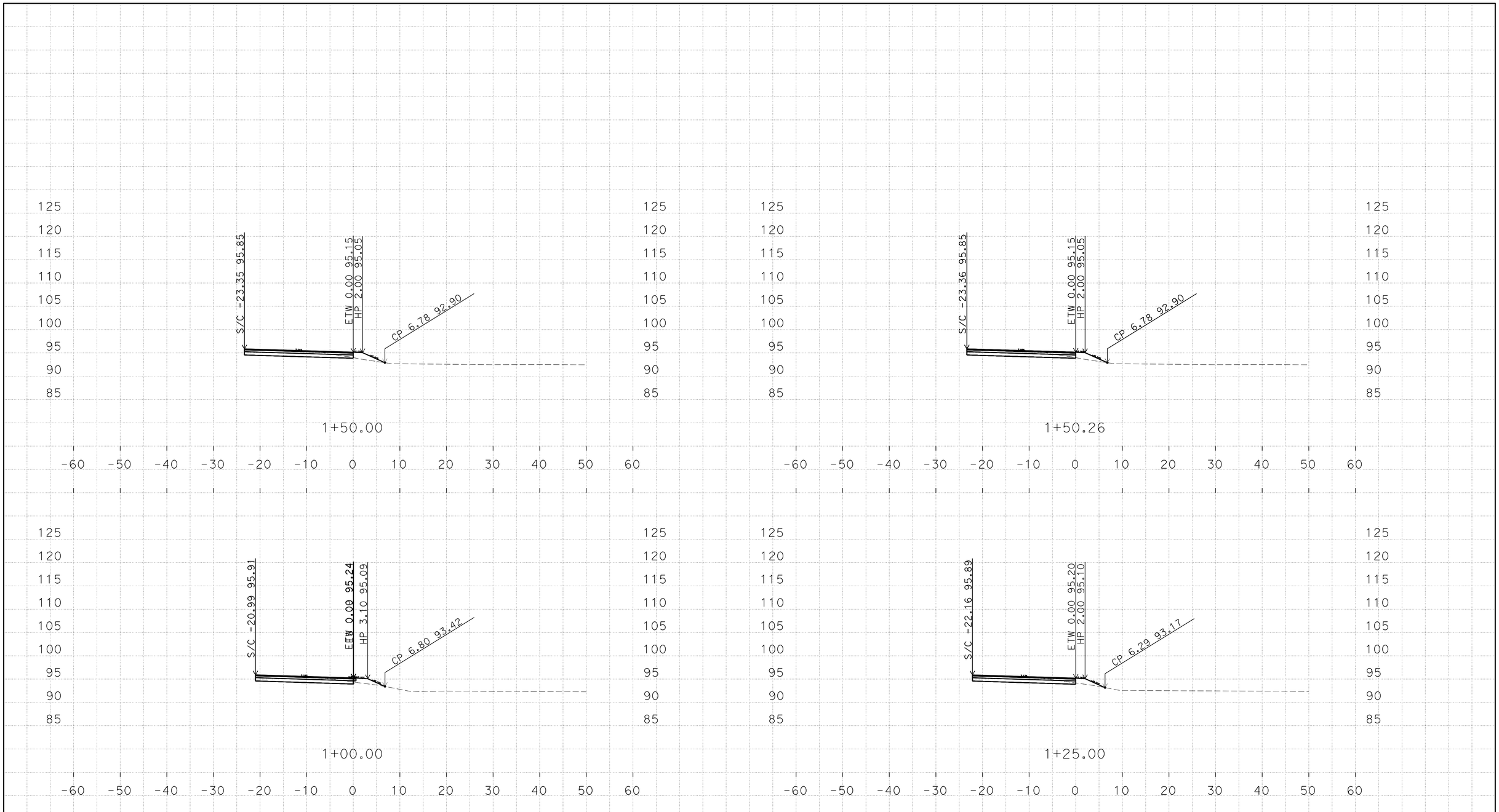

D:\10-OU2900\C3D-PS&E\1000020436
Mer165_Fowler_Xsection_TEMP_X_C3D_DWG.dwg - 29-Jul-16 2:30 PM

PLOTTED DATE: 04-AUG-2016

SCALE: 1"=10' Horiz.
1"=10' Vert.

CREATED BY: s111846

CONTRACT: 10-0U2904
DIST/CO/RTE/PM: 10/Mer/165/35.6/36.1
PROJECT ID: 1000020436

NW_Quadrant
CROSS SECTIONS

FOR EARTHWORK DEVELOPMENT ONLY

All Dimensions are U.S. Survey Feet

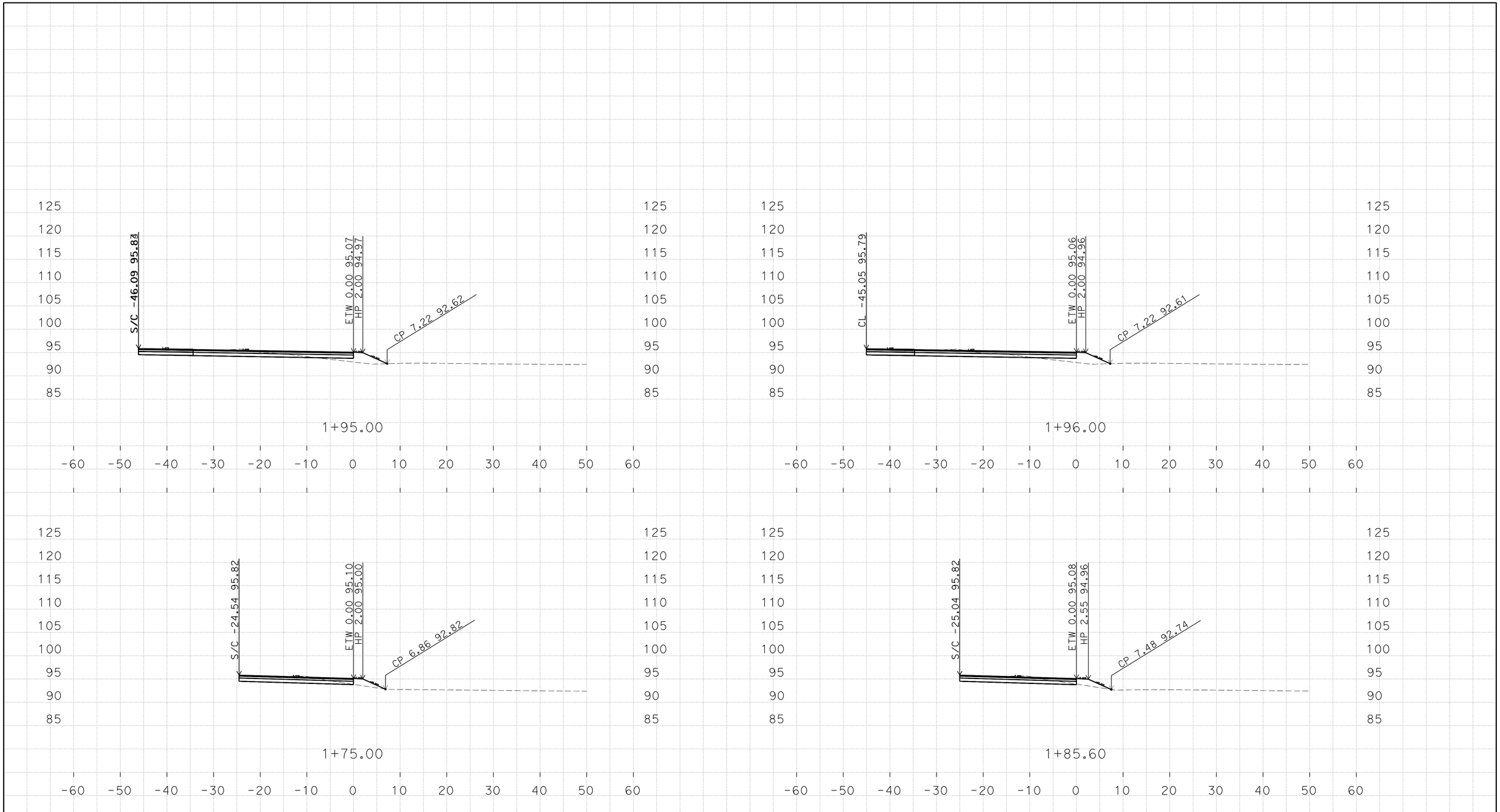

D:\10-OU2900\C3D-PS&E\1000020436
Mer165_Fowler_Xsection_TEMP_X_C3D_DWG.dwg - 29-Jul-16 2:30 PM

PLOTTED DATE: 04-AUG-2016

SCALE: 1"=10' Horiz.
1"=10' Vert.

CREATED BY: s111846

CONTRACT: 10-0U2904
DIST/CO/RTE/PM: 10/Mer/165/35.6/36.1
PROJECT ID: 1000020436

NW_Quadrant
CROSS SECTIONS

FOR EARTHWORK DEVELOPMENT ONLY

All Dimensions are U.S. Survey Feet

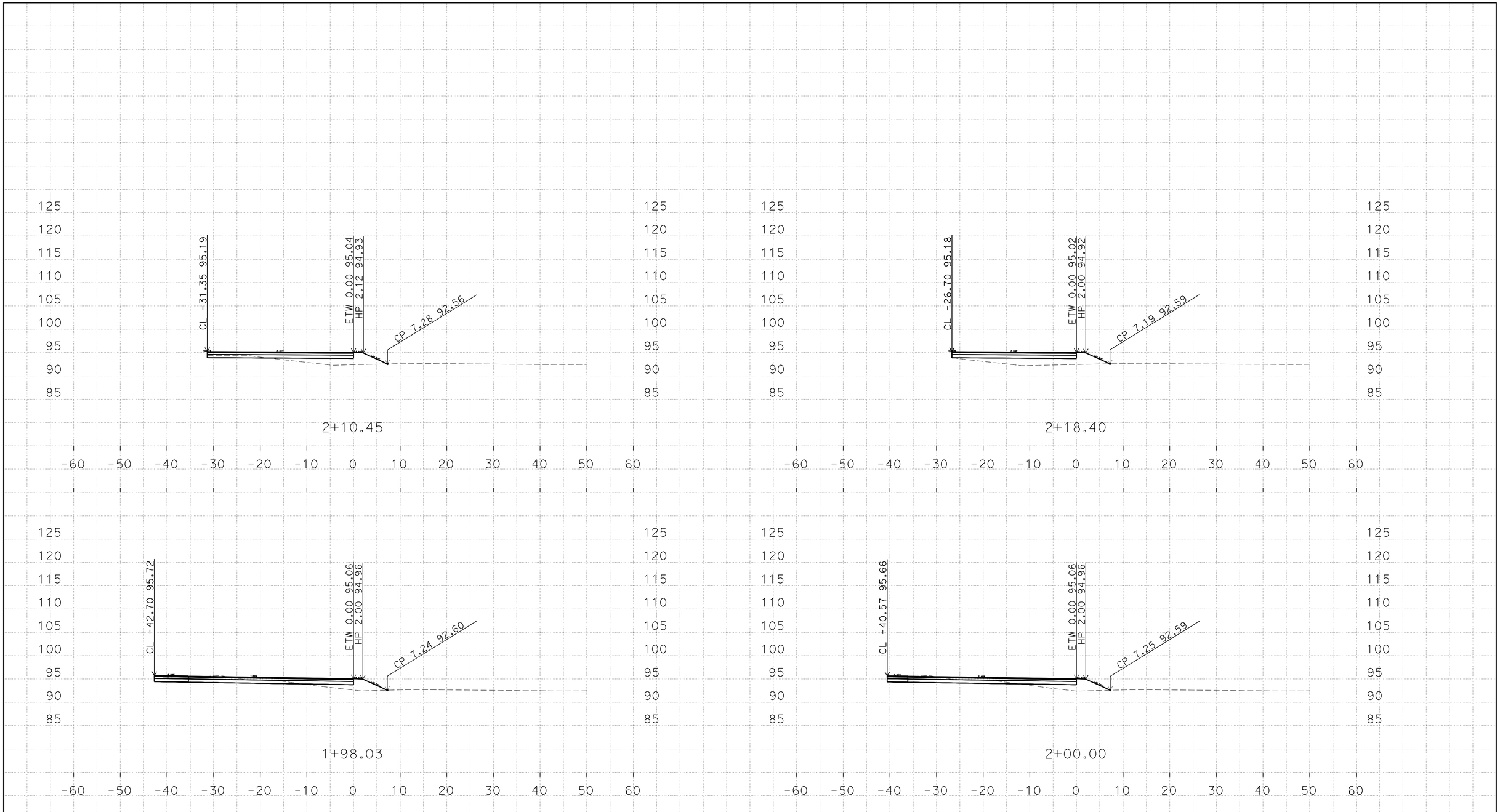

D:\10-OU2900\C3D-PS&E\1000020436
Mer165_Fowler_Xsection_TEMP_X_C3D_DWG.dwg - 29-Jul-16 2:30 PM

PLOTTED DATE: 04-AUG-2016

SCALE: 1"=10' Horiz.
1"=10' Vert.

CREATED BY: s111846

CONTRACT: 10-0U2904
DIST/CO/RTE/PM: 10/Mer/165/35.6/36.1
PROJECT ID: 1000020436

NW_Quadrant
CROSS SECTIONS

FOR EARTHWORK DEVELOPMENT ONLY

All Dimensions are U.S. Survey Feet

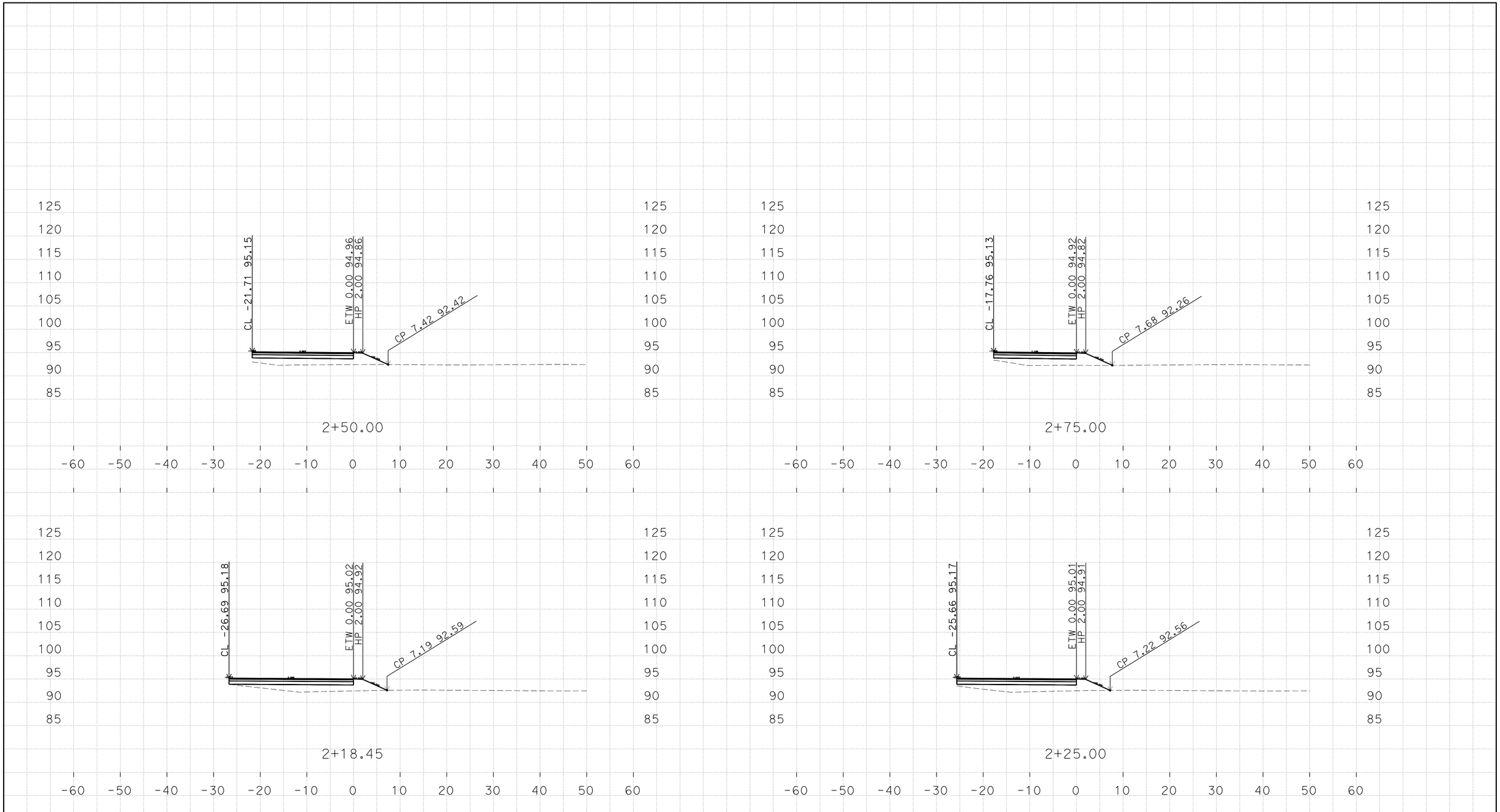

D:\10-0U2900\C3D-PS&E\1000020436
Mer165_Fowler_Xsection_TEMP_X_C3D_DWG.dwg - 29-Jul-16 2:30 PM

PLOTTED DATE: 04-AUG-2016

SCALE: 1"=10' Horiz.
1"=10' Vert.

CREATED BY: s111846

CONTRACT: 10-0U2904
DIST/CO/RTE/PM: 10/Mer/165/35.6/36.1
PROJECT ID: 1000020436

NW_Quadrant
CROSS SECTIONS

FOR EARTHWORK DEVELOPMENT ONLY

All Dimensions are U.S. Survey Feet

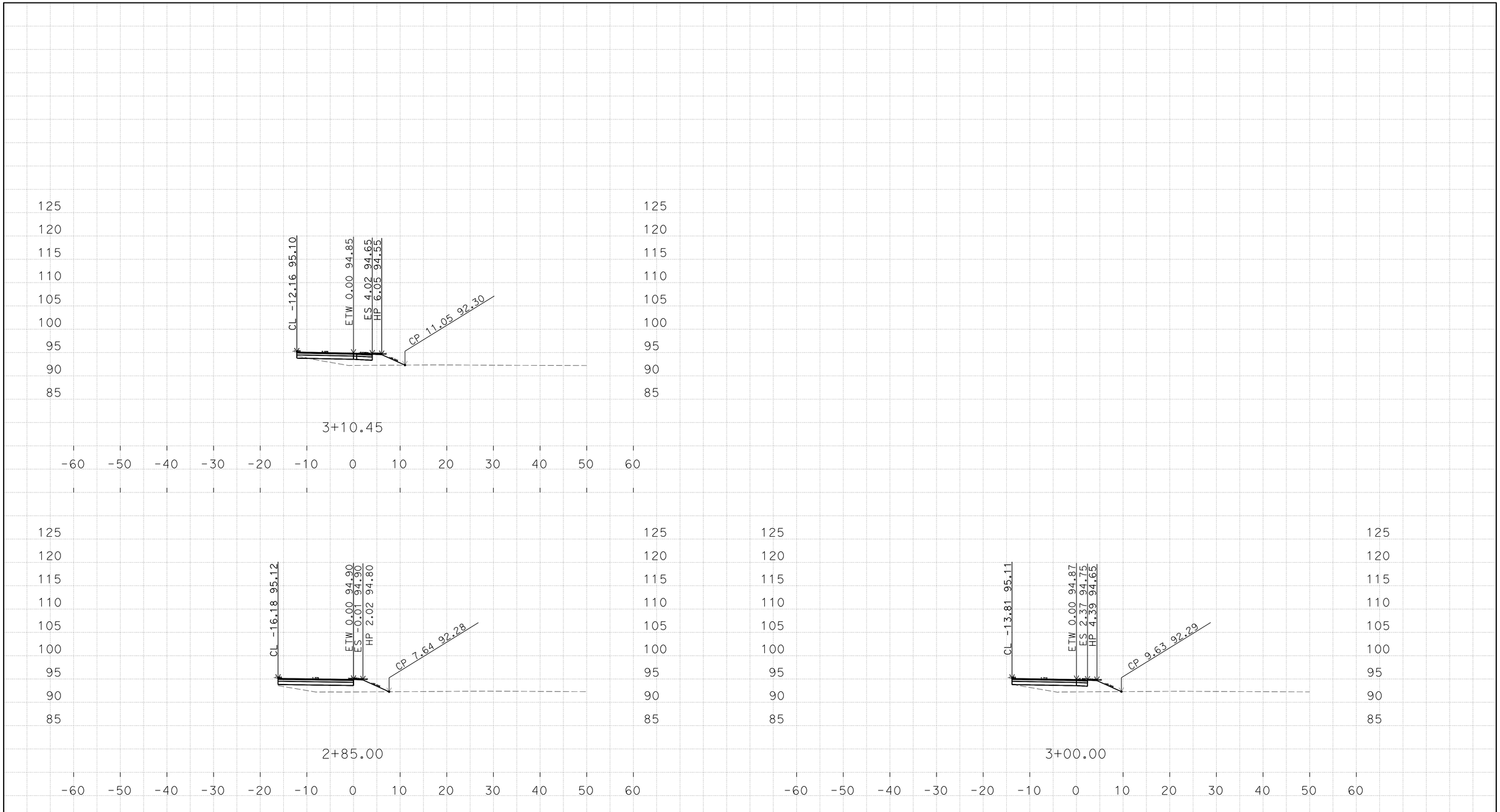

D:\10-0U2900\C3D-PS&E\1000020436
Mer165_Fowler_Xsection_TEMP_X_C3D_DWG.dwg - 29-Jul-16 2:30 PM

PLOTTED DATE: 04-AUG-2016

SCALE: 1"=10' Horiz.
1"=10' Vert.

CREATED BY: s111846

CONTRACT: 10-0U2904
DIST/CO/RTE/PM: 10/Mer/165/35.6/36.1
PROJECT ID: 1000020436

NW_Quadrant
CROSS SECTIONS

FOR EARTHWORK DEVELOPMENT ONLY

All Dimensions are U.S. Survey Feet

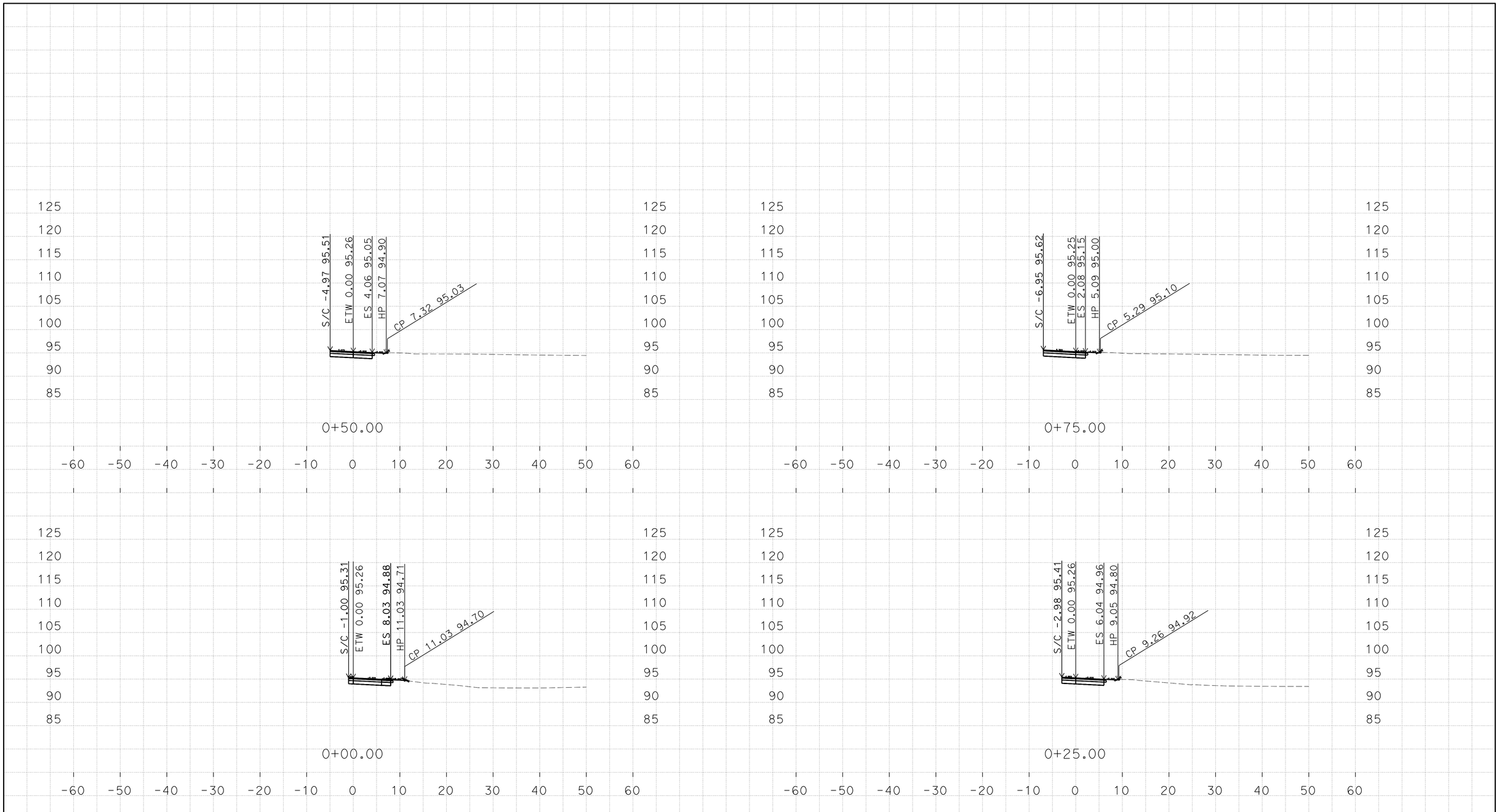

D:\10-0U2900\C3D-PS&E\1000020436
Mer165_Fowler_Xsection_TEMP_X_C3D_DWG.dwg - 29-Jul-16 2:30 PM

PLOTTED DATE: 04-AUG-2016

SCALE: 1"=10' Horiz.
1"=10' Vert.

CREATED BY: s111846

CONTRACT: 10-0U2904
DIST/CO/RTE/PM: 10/Mer/165/35.6/36.1
PROJECT ID: 1000020436

SE_Quadrant
CROSS SECTIONS

FOR EARTHWORK DEVELOPMENT ONLY

All Dimensions are U.S. Survey Feet

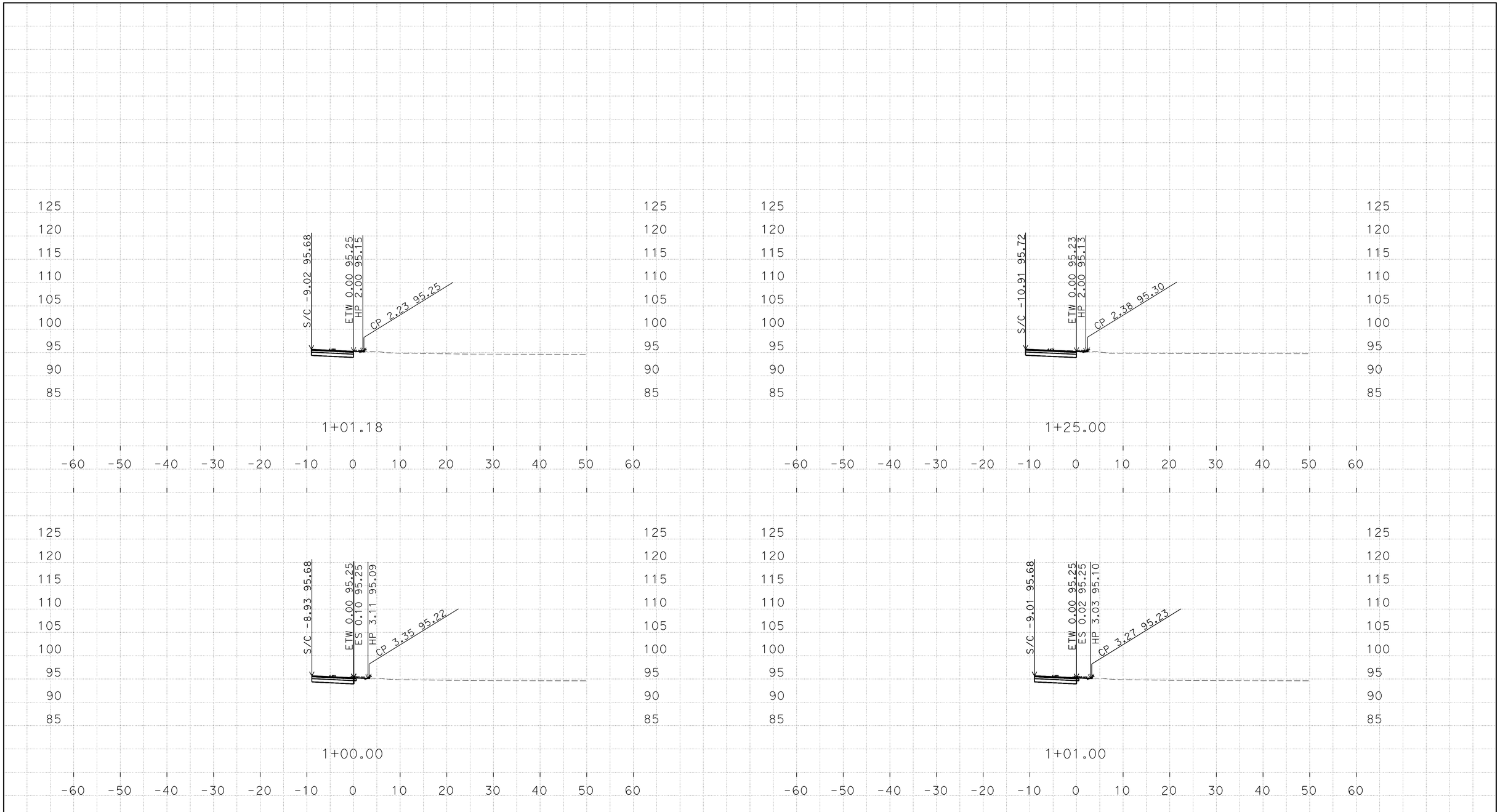

PLOTTED DATE: 04-AUG-2016

SCALE: 1"=10' Horiz.
1"=10' Vert.

CREATED BY: s111846

CONTRACT: 10-0U2904

DIST/CO/RTE/PM: 10/Mer/165/35.6/36.1

PROJECT ID: 1000020436

SE_Quadrant

CROSS SECTIONS

D:\10-0U2900\C3D-PS&E\1000020436
Mer165_Fowler_Xsection_TEMP_X_C3D_DWG.dwg - 29-Jul-16 2:30 PM

FOR EARTHWORK DEVELOPMENT ONLY

All Dimensions are U.S. Survey Feet

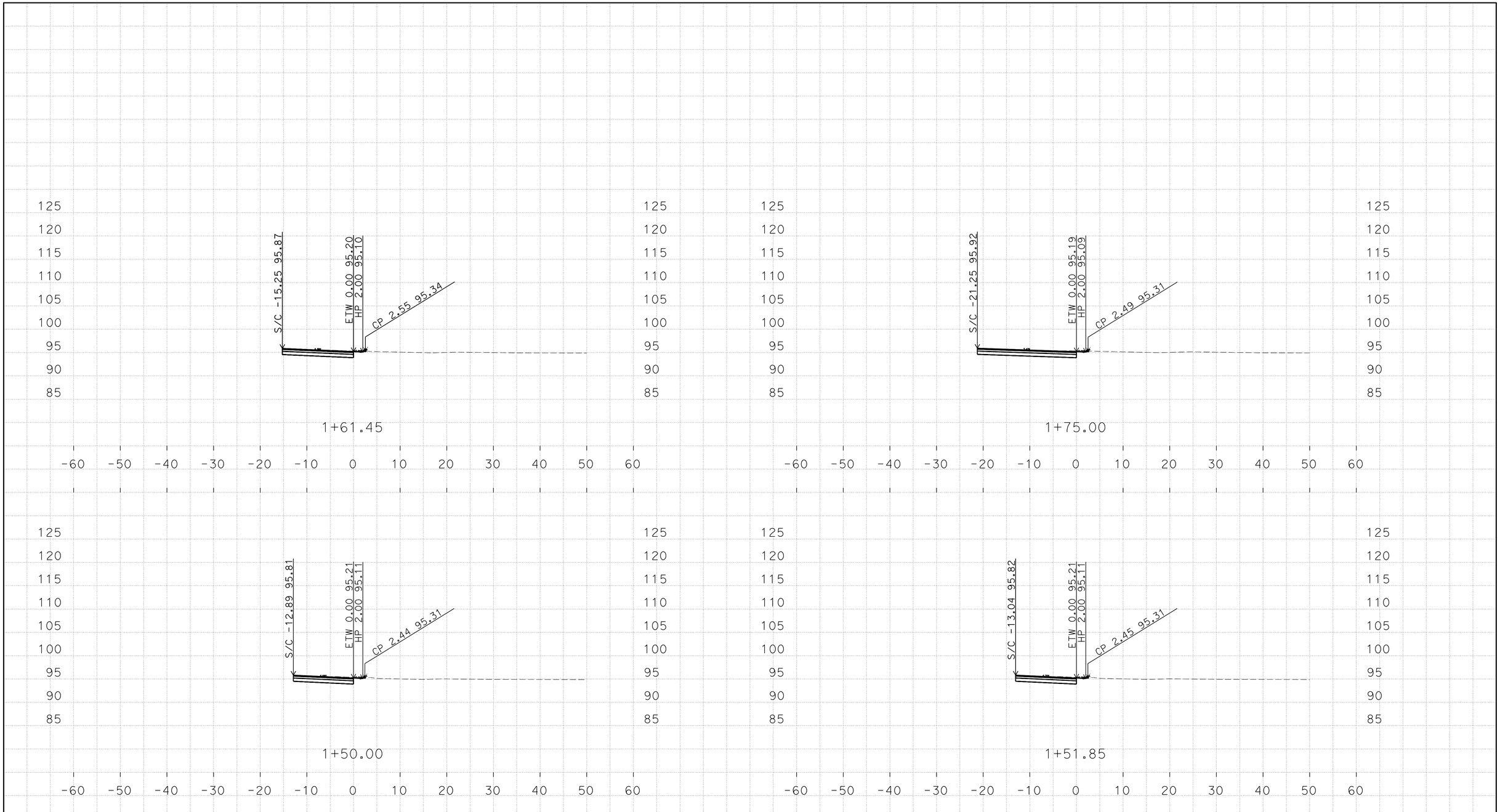

PLOTTED DATE: 04-AUG-2016

SCALE: 1"=10' Horiz.
1"=10' Vert.

CREATED BY: s111846

CONTRACT: 10-0U2904

DIST/CO/RTE/PM: 10/Mer/165/35.6/36.1

PROJECT ID: 1000020436

SE_Quadrant

CROSS SECTIONS

D:\10-0U2900\C3D-PS&E\1000020436
Mer165_Fowler_Xsection_TEMP_X_C3D_DWG.dwg - 29-Jul-16 2:30 PM

FOR EARTHWORK DEVELOPMENT ONLY

All Dimensions are U.S. Survey Feet

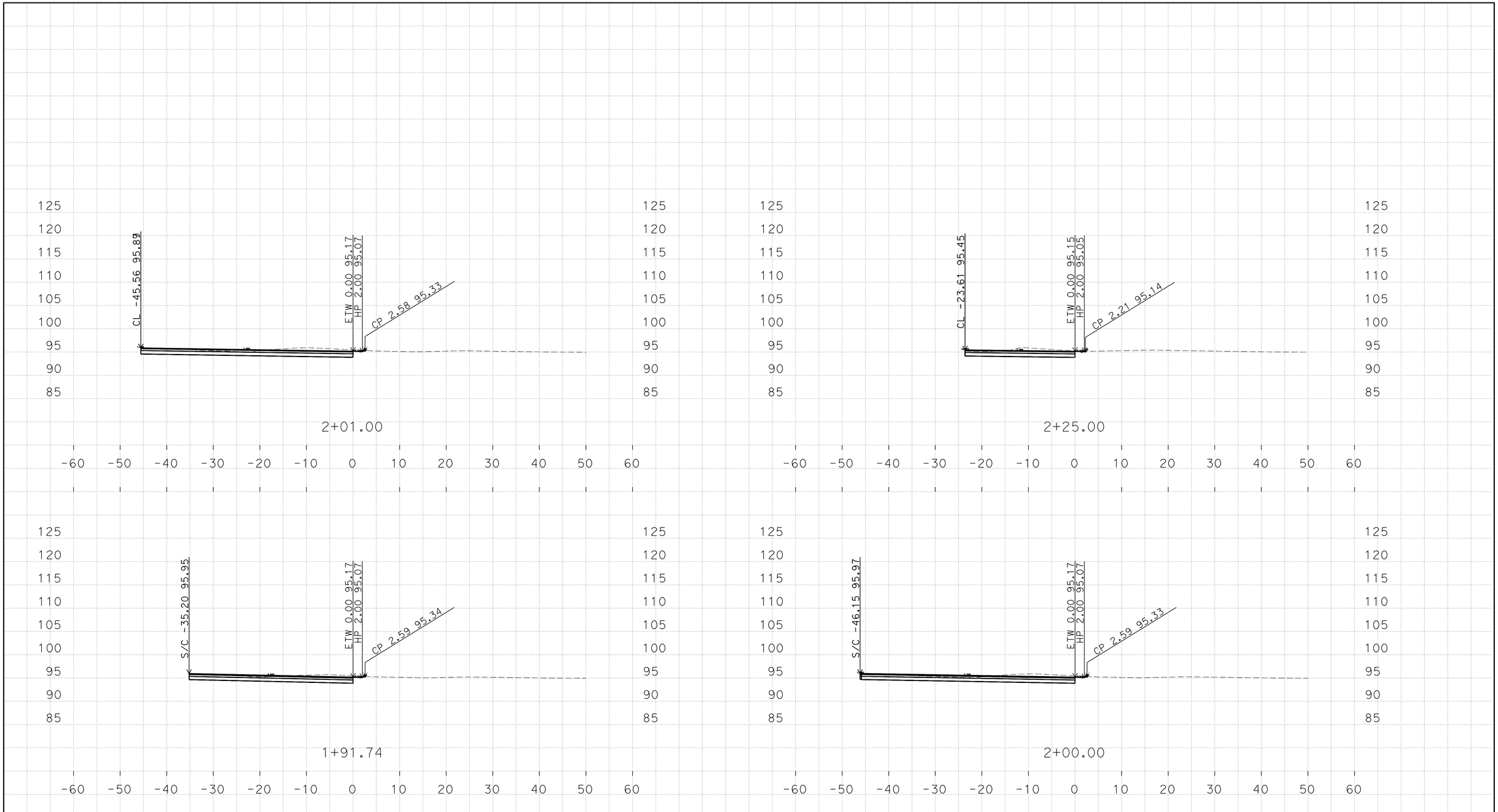

D:\10-0U2900\C3D-PS&E\1000020436
Mer165_Fowler_Xsection_TEMP_X_C3D_DWG.dwg - 29-Jul-16 2:30 PM

PLOTTED DATE: 04-AUG-2016

SCALE: 1"=10' Horiz.
1"=10' Vert.

CREATED BY: s111846

CONTRACT: 10-0U2904
DIST/CO/RTE/PM: 10/Mer/165/35.6/36.1
PROJECT ID: 1000020436

SE_Quadrant
CROSS SECTIONS

FOR EARTHWORK DEVELOPMENT ONLY

All Dimensions are U.S. Survey Feet

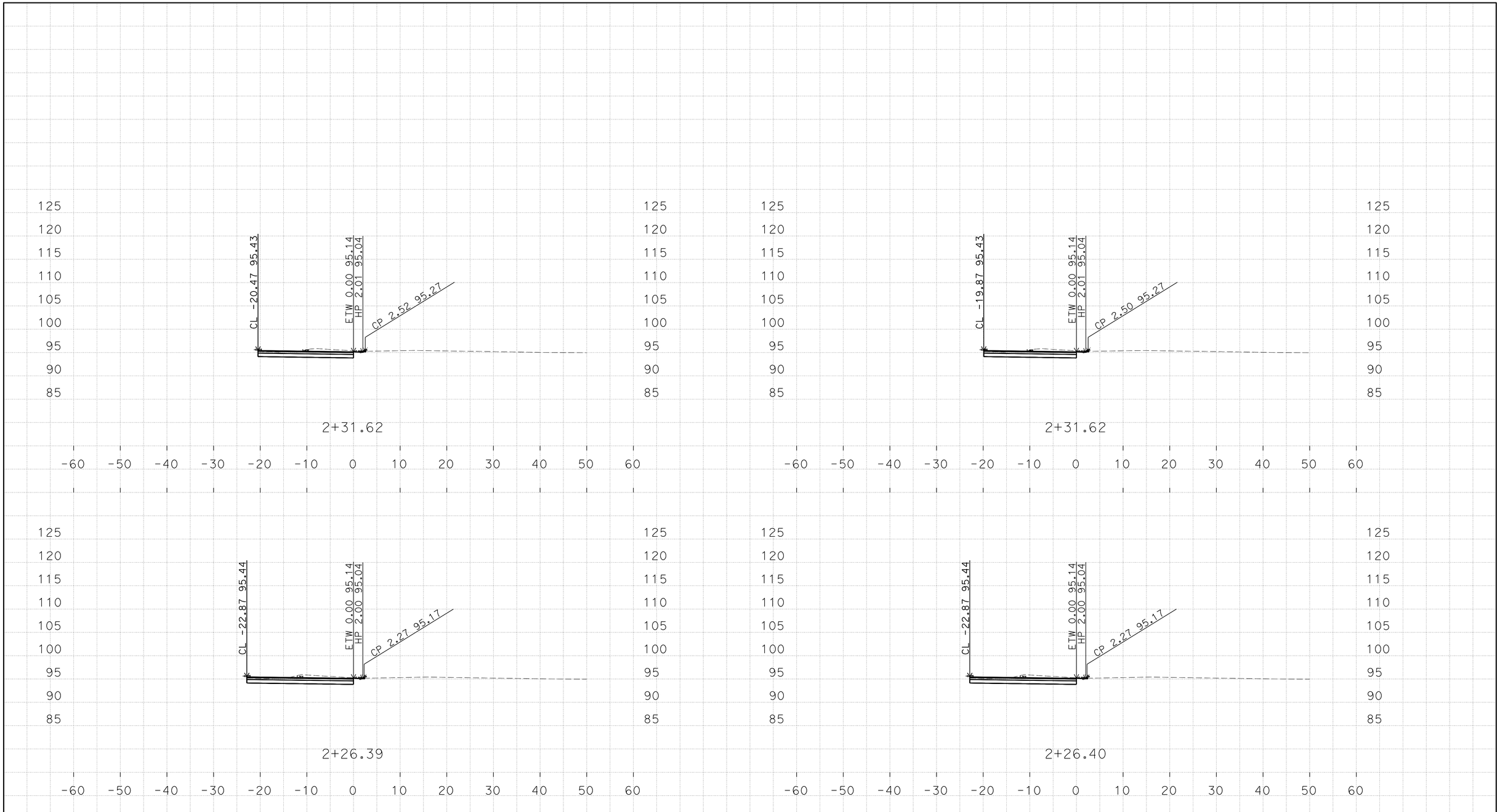

D:\10-OU2900\C3D-PS&E\1000020436
Mer165_Fowler_Xsection_TEMP_X_C3D_DWG.dwg - 29-Jul-16 2:30 PM

PLOTTED DATE: 04-AUG-2016

SCALE: 1"=10' Horiz.
1"=10' Vert.

CREATED BY: s111846

CONTRACT: 10-0U2904
DIST/CO/RTE/PM: 10/Mer/165/35.6/36.1
PROJECT ID: 1000020436

SE_Quadrant
CROSS SECTIONS

FOR EARTHWORK DEVELOPMENT ONLY

All Dimensions are U.S. Survey Feet

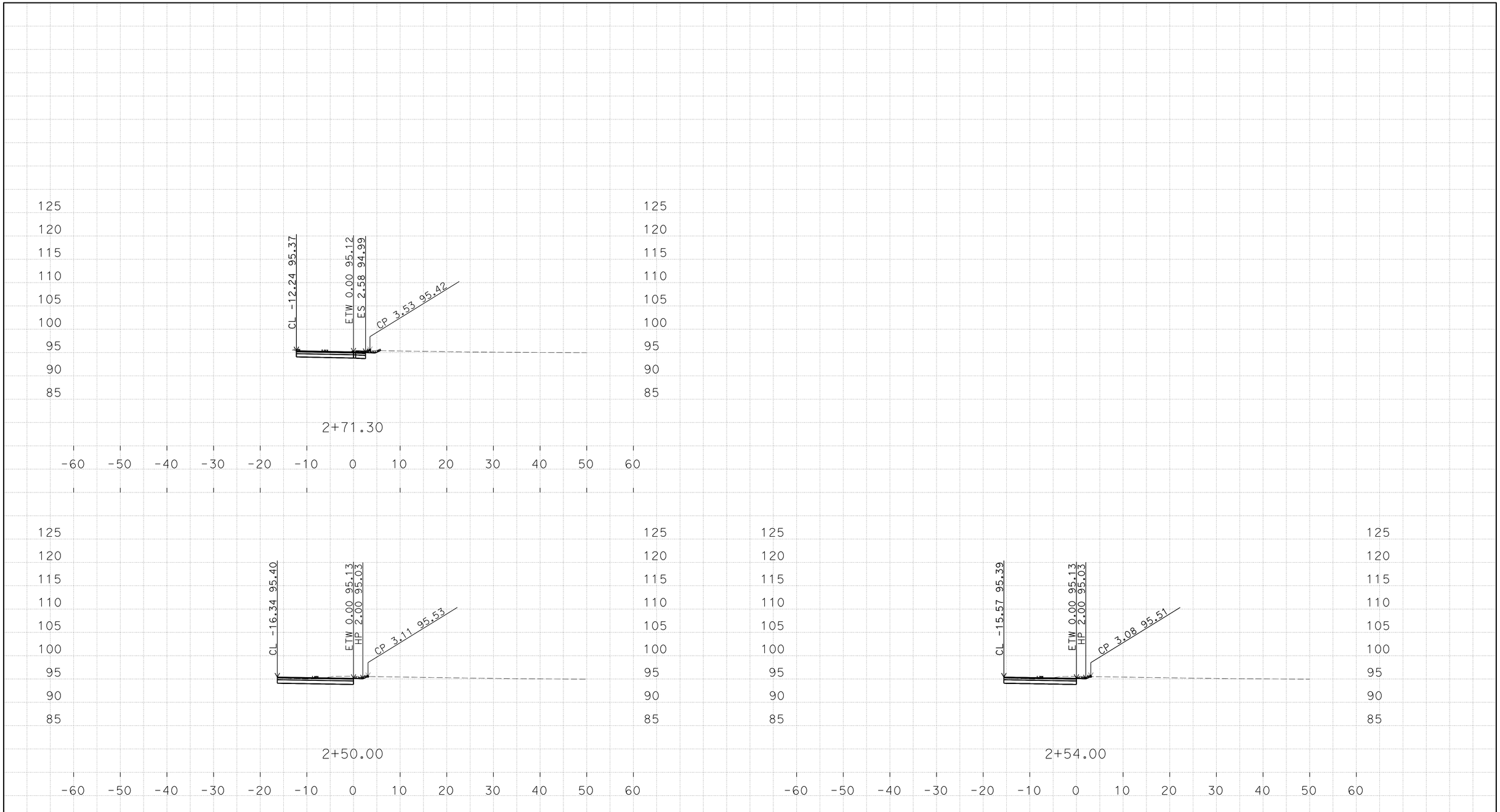

PLOTTED DATE: 04-AUG-2016

SCALE: 1"=10' Horiz.
1"=10' Vert.

CREATED BY: s111846

CONTRACT: 10-0U2904

DIST/CO/RTE/PM: 10/Mer/165/35.6/36.1

PROJECT ID: 1000020436

SE_Quadrant

CROSS SECTIONS

D:\10-0U2900\C3D-PS&E\1000020436
Mer165_Fowler_Xsection_TEMP_X_C3D_DWG.dwg - 29-Jul-16 2:30 PM

FOR EARTHWORK DEVELOPMENT ONLY

All Dimensions are U.S. Survey Feet

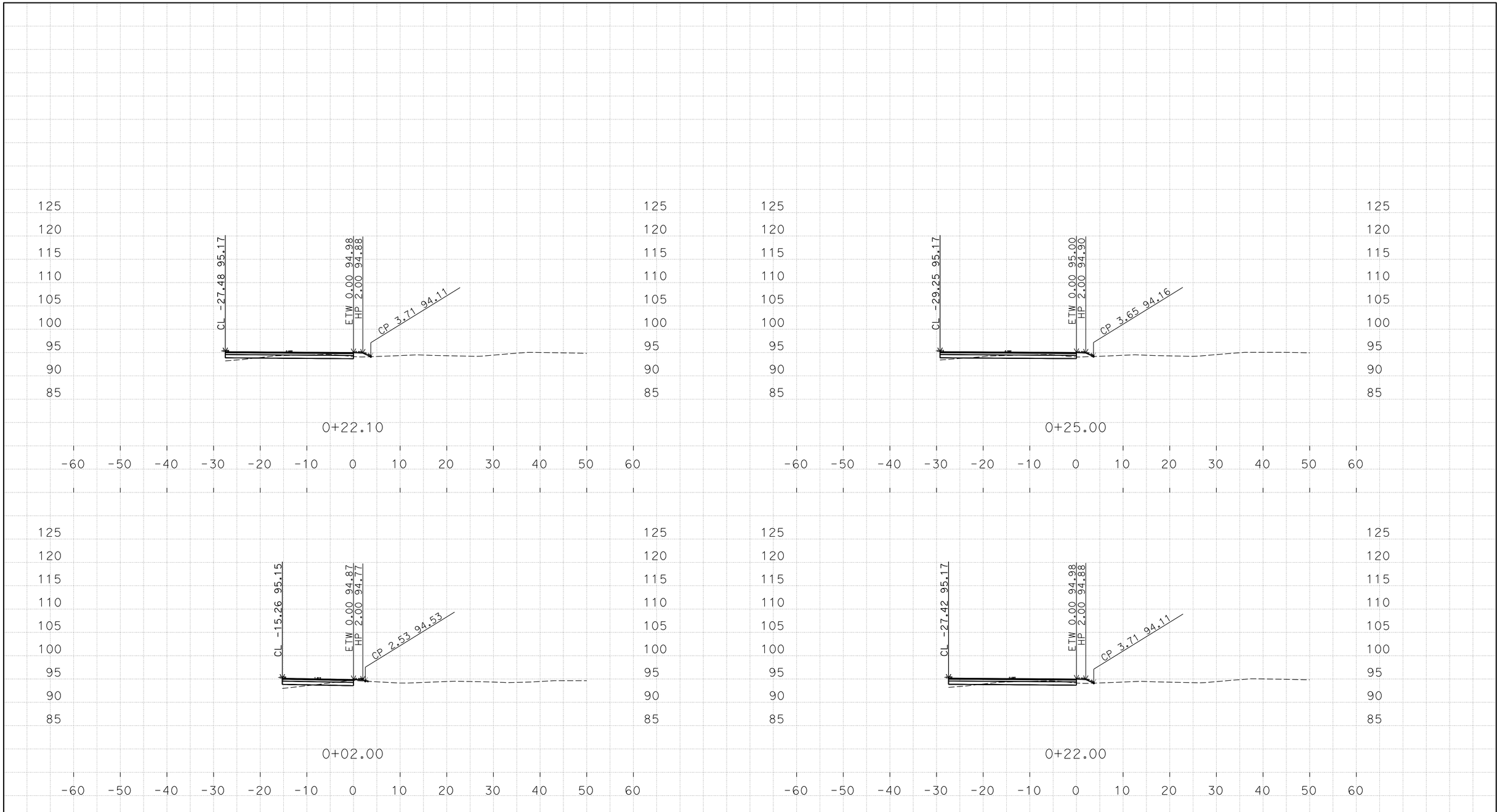

D:\10-0U2900\C3D-PS&E\1000020436
Mer165_Fowler_Xsection_TEMP_X_C3D_DWG.dwg - 29-Jul-16 2:30 PM

PLOTTED DATE: 04-AUG-2016

SCALE: 1"=10' Horiz.
1"=10' Vert.

CREATED BY: LARRY CAO

CONTRACT: 10-0U2904
DIST/CO/RTE/PM: 10/Mer/165/35.6/36.1
PROJECT ID: 1000020436

SW_Quadrant
CROSS SECTIONS

FOR EARTHWORK DEVELOPMENT ONLY

All Dimensions are U.S. Survey Feet

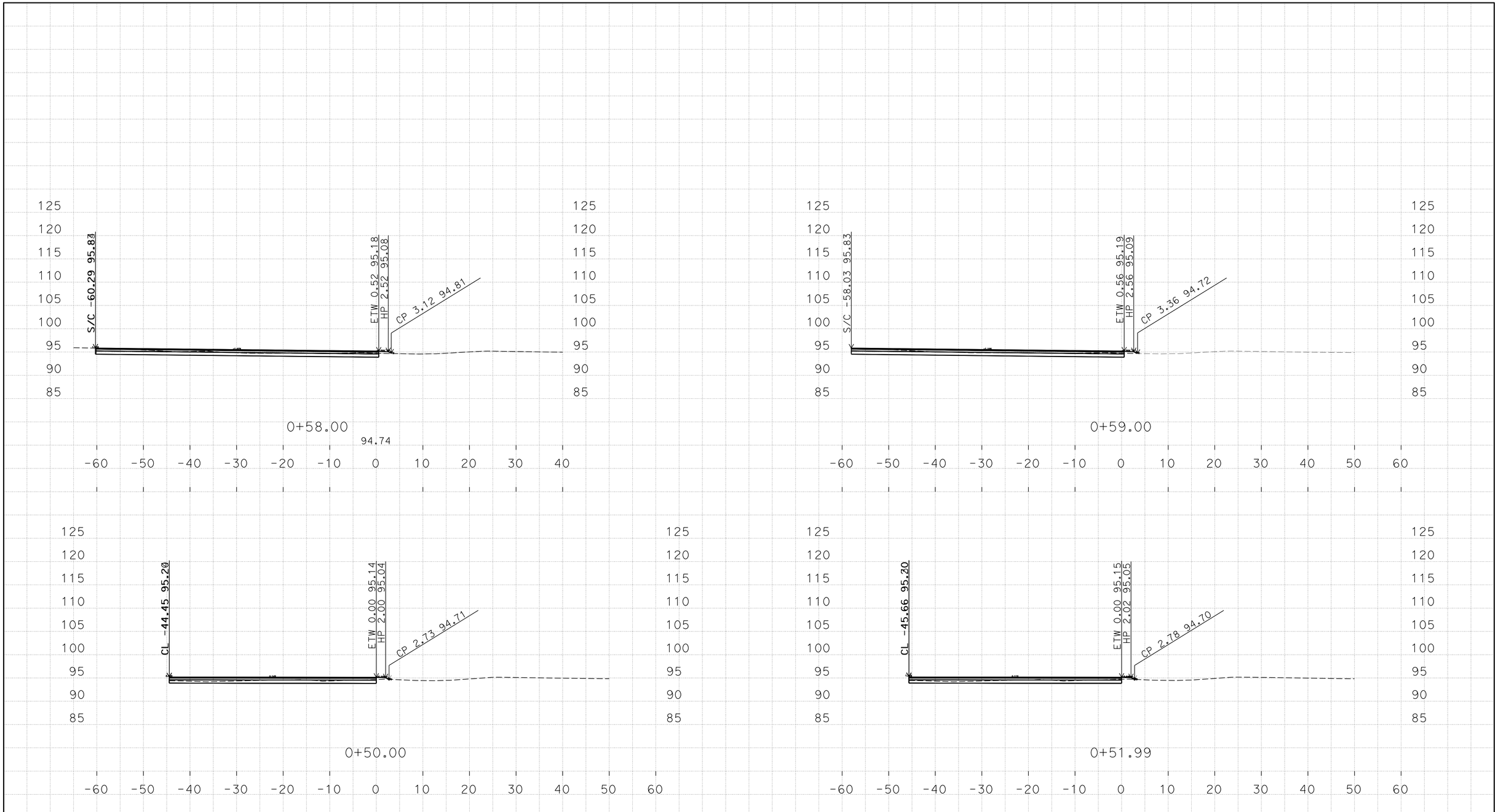

D:\10-0U2900\C3D-PS&E\1000020436
Mer165_Fowler_Xsection_TEMP_X_C3D_DWG.dwg - 29-Jul-16 2:30 PM

PLOTTED DATE: 04-AUG-2016

SCALE: 1"=10' Horiz.
1"=10' Vert.

CREATED BY: s111846

CONTRACT: 10-0U2904
DIST/CO/RTE/PM: 10/Mer/165/35.6/36.1
PROJECT ID: 1000020436

SW_Quadrant
CROSS SECTIONS

FOR EARTHWORK DEVELOPMENT ONLY

All Dimensions are U.S. Survey Feet

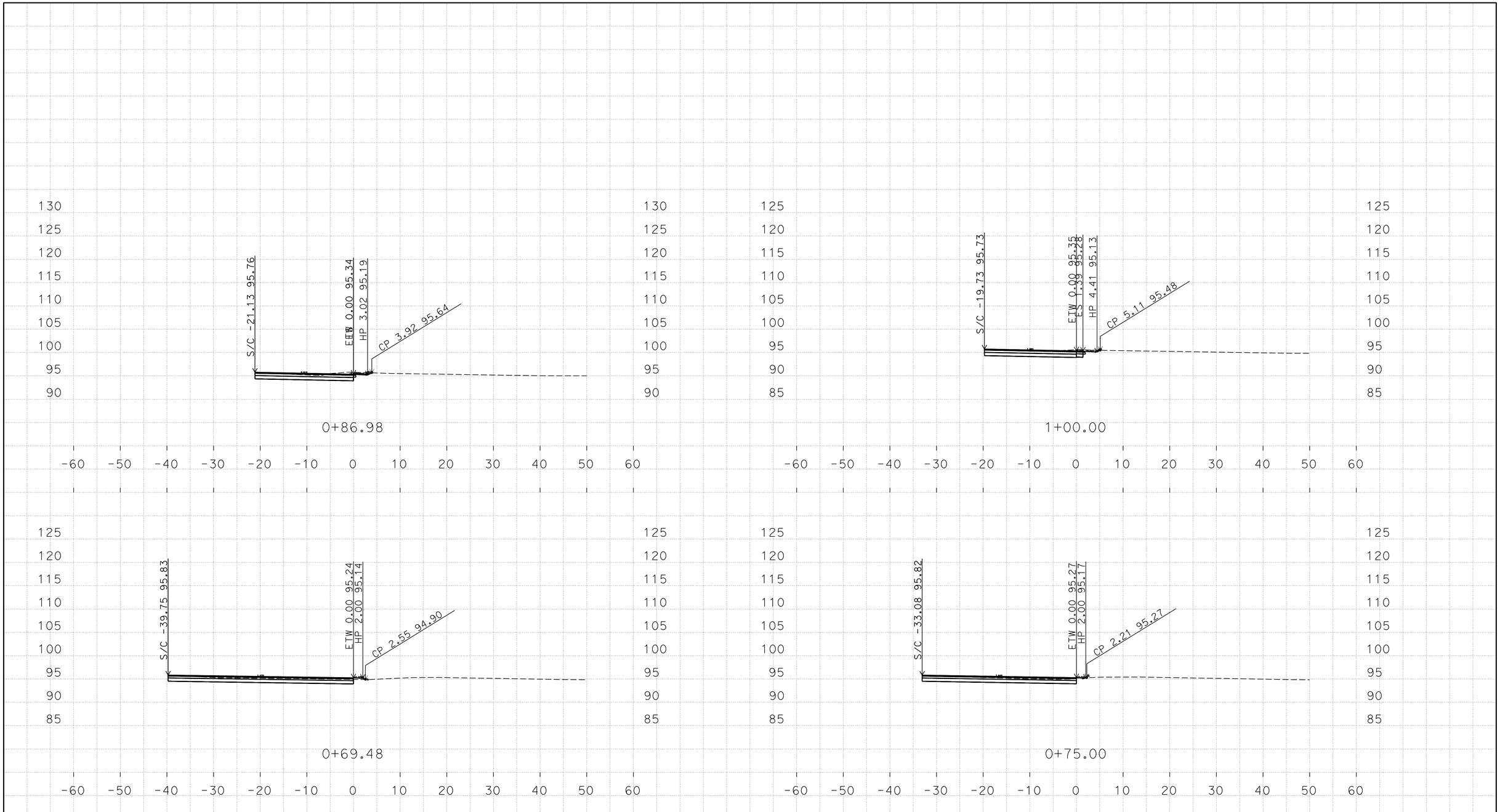

PLOTTED DATE: 04-AUG-2016

SCALE: 1"=10' Horiz.
1"=10' Vert.

CREATED BY: s111846

CONTRACT: 10-0U2904

DIST/CO/RTE/PM: 10/Mer/165/35.6/36.1

PROJECT ID: 1000020436

SW_Quadrant
CROSS SECTIONS

D:\10-0U2900\C3D-PS&E\1000020436
Mer165_Fowler_Xsection_TEMP_X_C3D_DWG.dwg - 29-Jul-16 2:30 PM

FOR EARTHWORK DEVELOPMENT ONLY

All Dimensions are U.S. Survey Feet

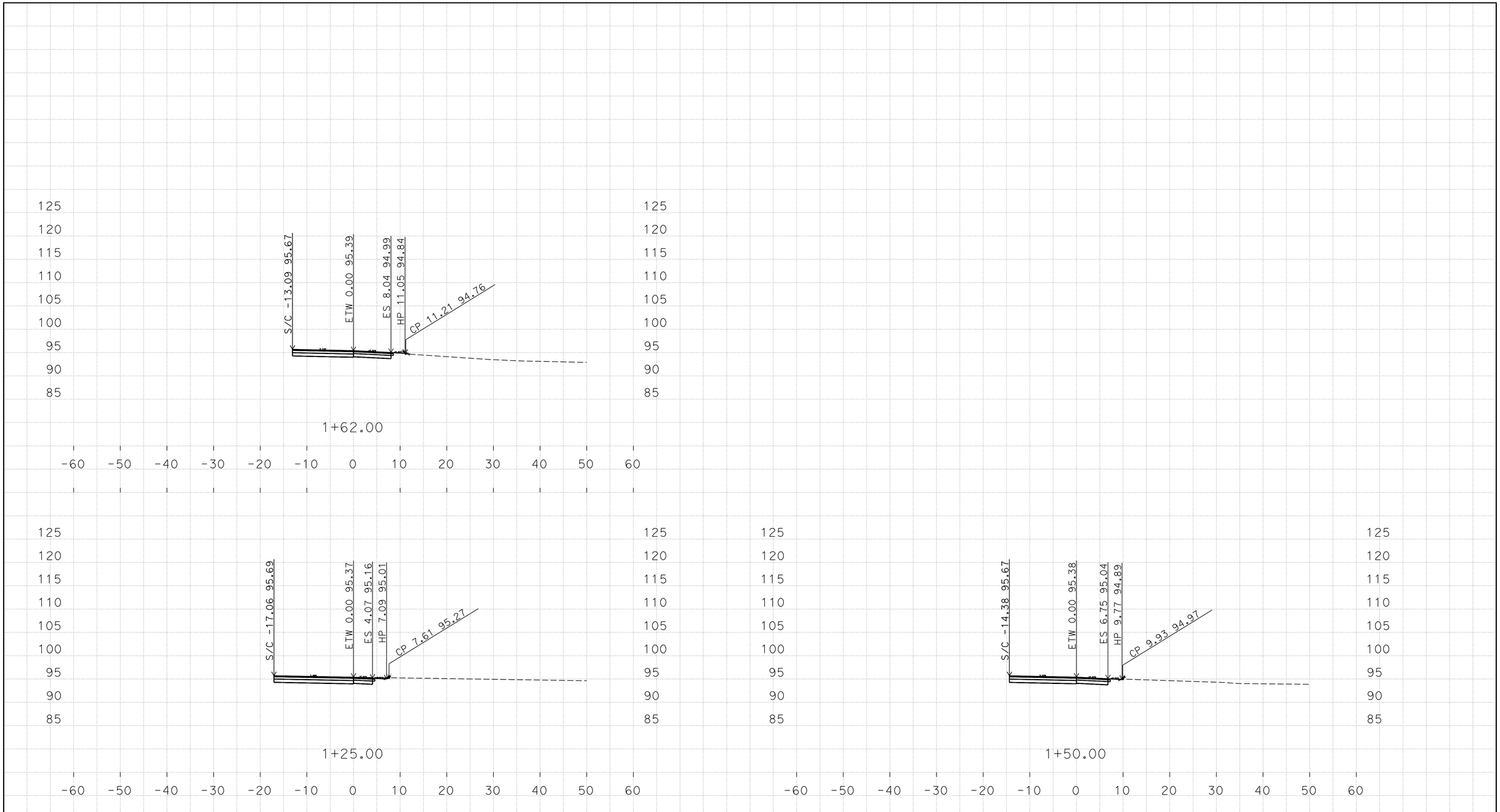

D:\10-OU2900\C3D-PS&E\1000020436
Mer165_Fowler_Xsection_TEMP_X_C3D_DWG.dwg - 29-Jul-16 2:30 PM

PLOTTED DATE: 04-AUG-2016

SCALE: 1"=10' Horiz.
1"=10' Vert.

CREATED BY: s111846

CONTRACT: 10-0U2904
DIST/CO/RTE/PM: 10/Mer/165/35.6/36.1
PROJECT ID: 1000020436

SW_Quadrant
CROSS SECTIONS