FOR EARTHWORK DEVELOPMENT ONLY

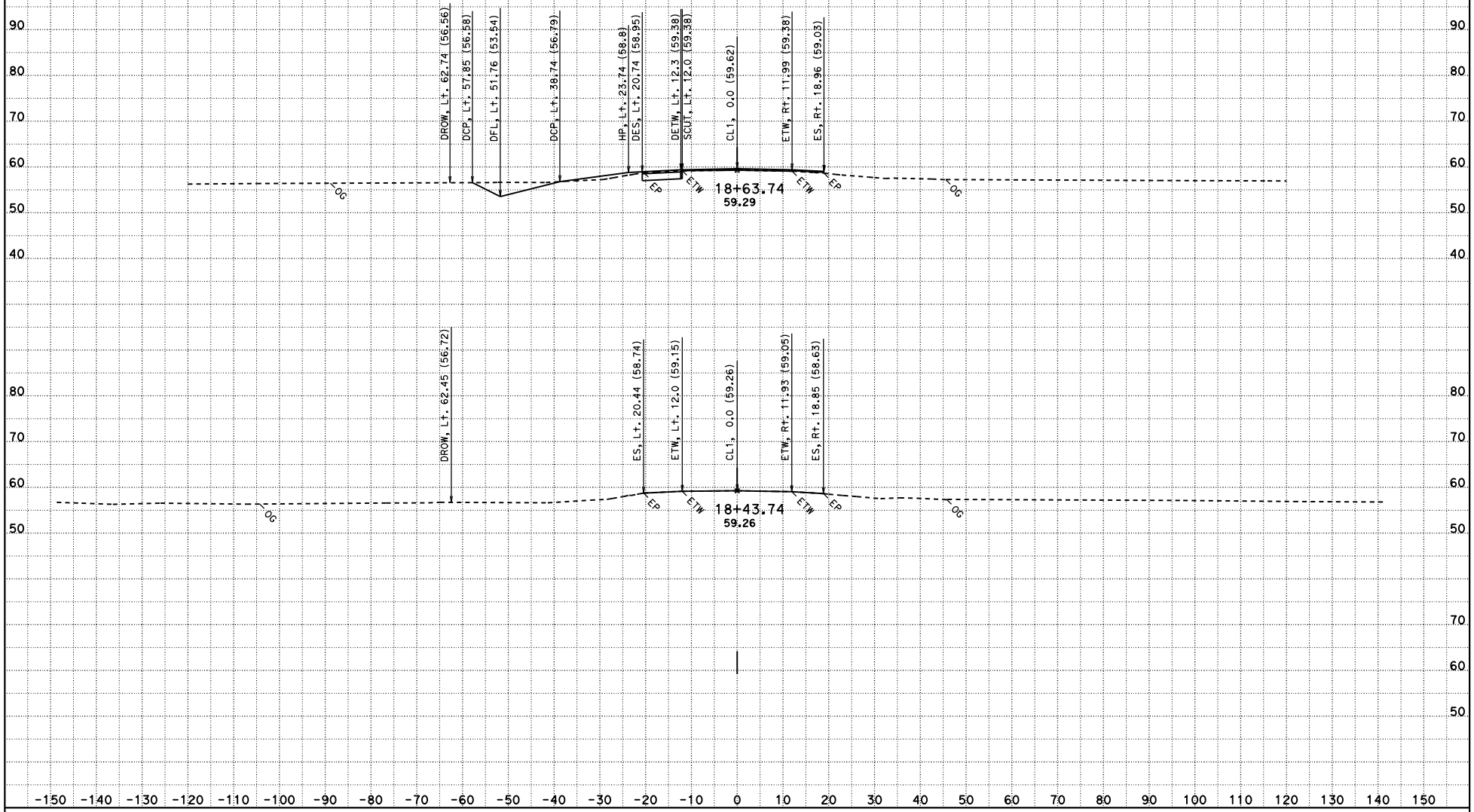

CREATED BY: HUY HA
DATE: 12/10/2015
KC Project: 100077 File: C:\100077\WorkingMainline\activemainfincl1.ear

CONTRACT: 0T7804
DIST/CO/RTE/PM: 10/STA/132/1.1-1.8
PROJECT ID: 1000000746

SCALE: 1" = 10' Horiz.
1" = 10' Vert.

All Dimensions are US Survey Feet

CL1
CROSS SECTIONS
SHEET 1 OF 62

FOR EARTHWORK DEVELOPMENT ONLY

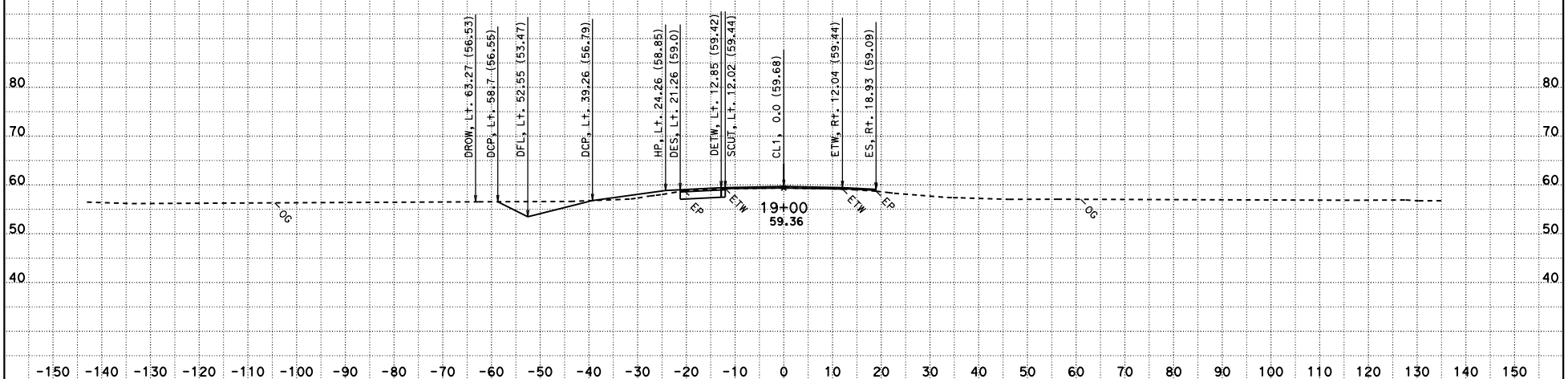

CREATED BY: HUY HA
DATE: 12/10/2015
KC Project: 100077 File: C:\100077\WorkingMainline\activemainfincl1.ear

CONTRACT: OT7804
DIST/CO/RTE/PM: 10/STA/132/1.1-1.8
PROJECT ID: 1000000746

SCALE: 1" = 10' Horiz.
1" = 10' Vert.

All Dimensions are US Survey Feet

CL1
CROSS SECTIONS
SHEET 2 OF 62

FOR EARTHWORK DEVELOPMENT ONLY

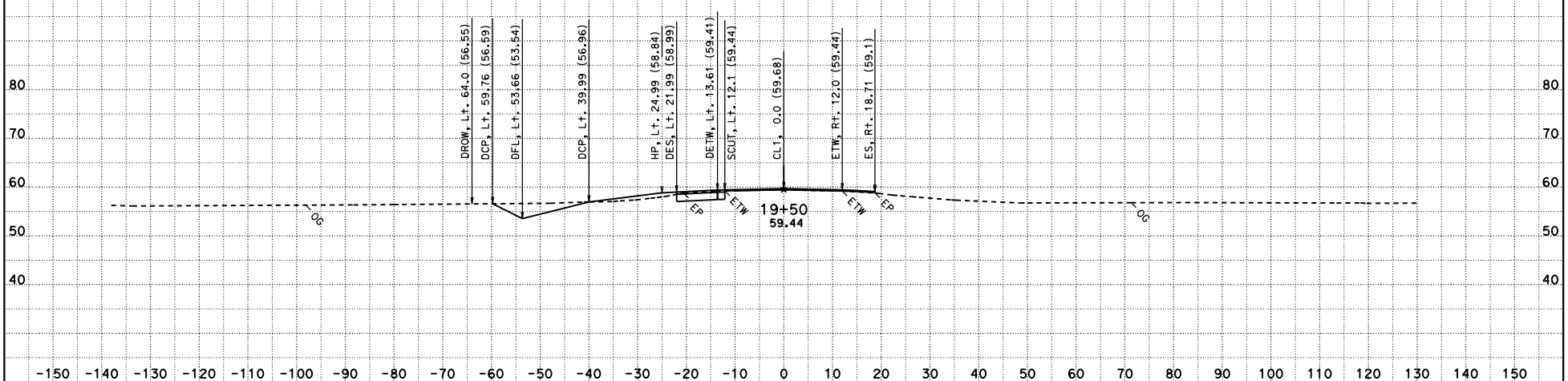

CREATED BY: HUY HA
DATE: 12/10/2015
KC Project: 100077 File: C:\100077\WorkingMainline\activemainfincl1.ear

CONTRACT: OT7804
DIST/CO/RTE/PM: 10/STA/132/1.1-1.8
PROJECT ID: 1000000746

SCALE: 1" = 10' Horiz.
1" = 10' Vert.

All Dimensions are US Survey Feet

CL1
CROSS SECTIONS
SHEET 3 OF 62

FOR EARTHWORK DEVELOPMENT ONLY

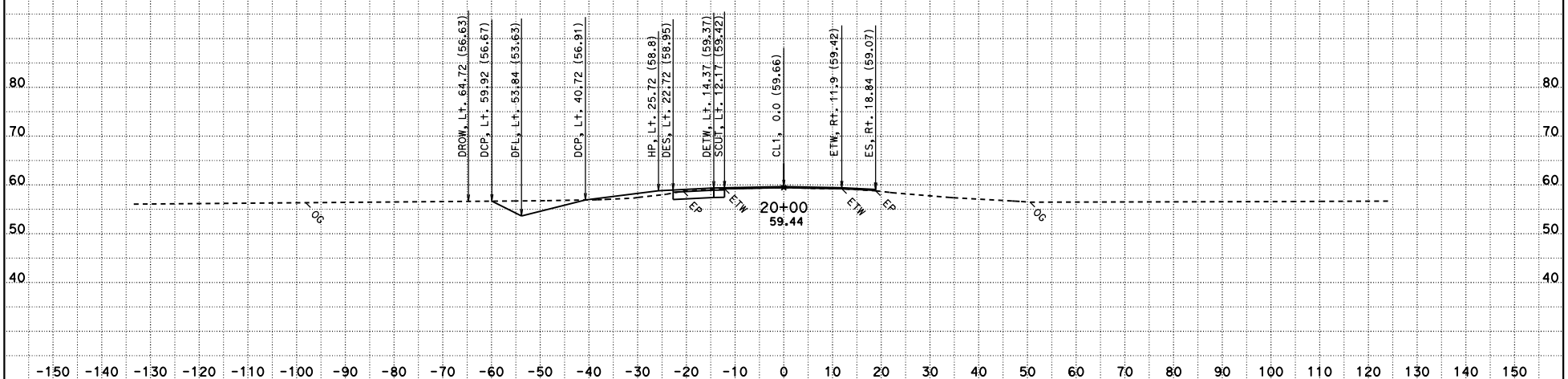

CREATED BY: HUY HA
DATE: 12/10/2015
KC Project: 100077 File: C:\100077\WorkingMainline\activemainfincl1.ear

CONTRACT: 0T7804
DIST/CO/RTE/PM: 10/STA/132/1.1-1.8
PROJECT ID: 1000000746

SCALE: 1" = 10' Horiz.
1" = 10' Vert.

All Dimensions are US Survey Feet

CL1
CROSS SECTIONS
SHEET 4 OF 62

FOR EARTHWORK DEVELOPMENT ONLY

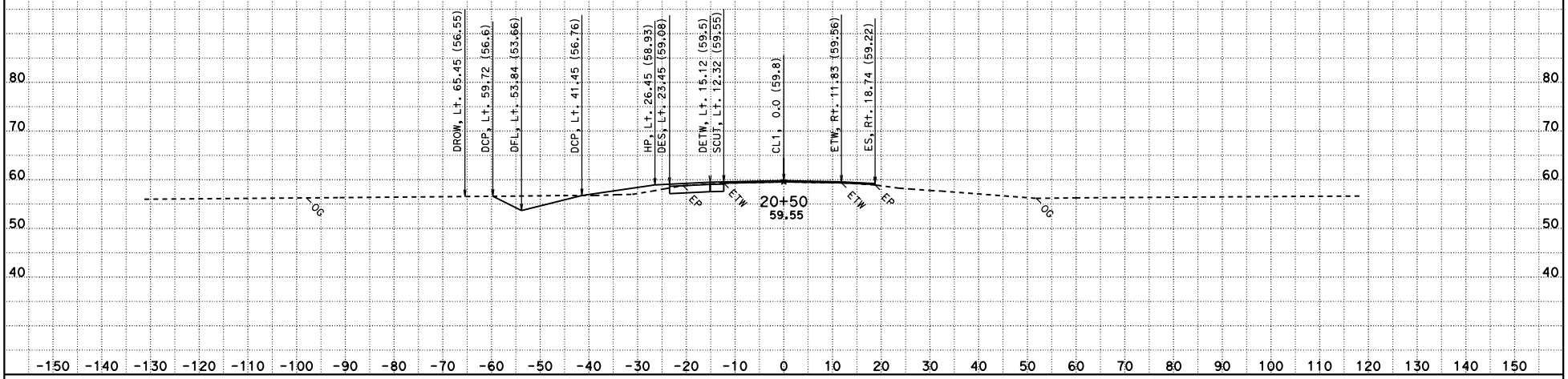

CREATED BY: HUY HA
DATE: 12/10/2015
KC Project: 100077 File: C:\100077\WorkingMainline\activemainfincl1.ear

CONTRACT: OT7804
DIST/CO/RTE/PM: 10/STA/132/1.1-1.8
PROJECT ID: 1000000746

SCALE: 1" = 10' Horiz.
1" = 10' Vert.

All Dimensions are US Survey Feet

CL1
CROSS SECTIONS
SHEET 5 OF 62

FOR EARTHWORK DEVELOPMENT ONLY

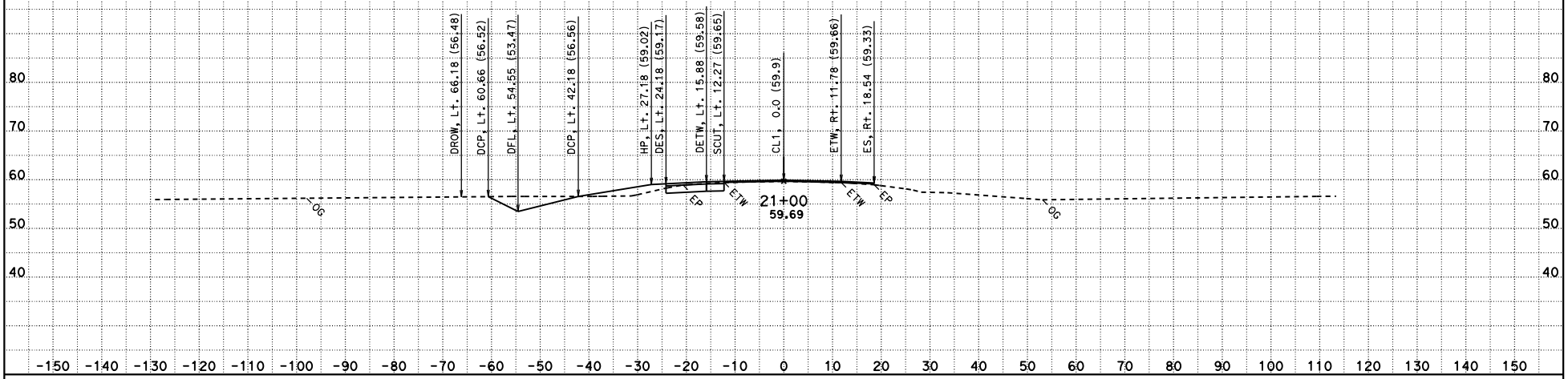

CREATED BY: HUY HA
DATE: 12/10/2015
KC Project: 100077 File: C:\100077\WorkingMainline\activemainfincl1.ear

CONTRACT: 0T7804
DIST/CO/RTE/PM: 10/STA/132/1.1-1.8
PROJECT ID: 1000000746

SCALE: 1" = 10' Horiz.
1" = 10' Vert.

All Dimensions are US Survey Feet

CL1
CROSS SECTIONS
SHEET 6 OF 62

FOR EARTHWORK DEVELOPMENT ONLY

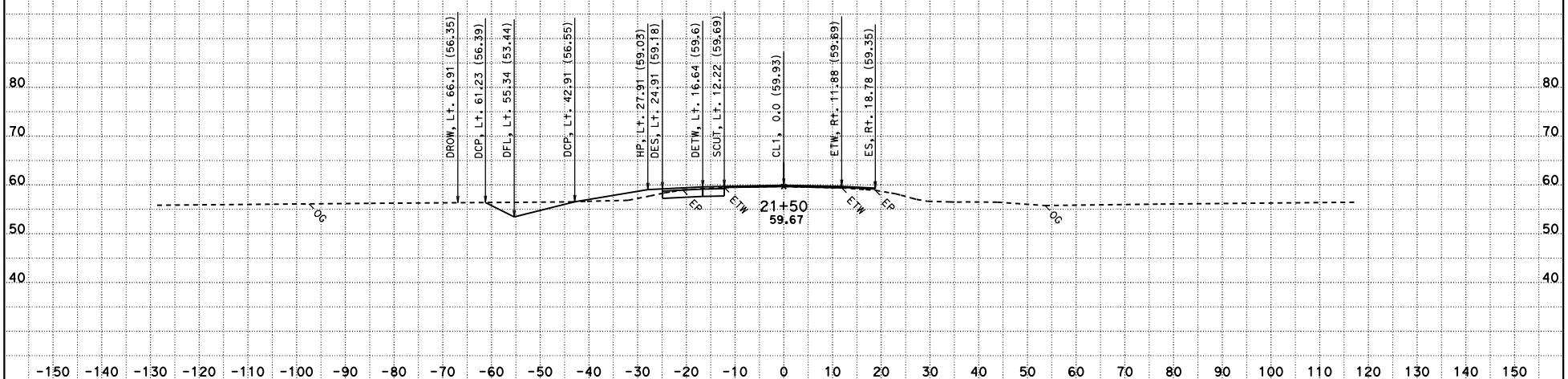

CREATED BY: HUY HA
DATE: 12/10/2015
KC Project: 100077 File: C:\100077\WorkingMainline\activemainfincl1.ear

CONTRACT: 0T7804
DIST/CO/RTE/PM: 10/STA/132/1.1-1.8
PROJECT ID: 1000000746

SCALE: 1" = 10' Horiz.
1" = 10' Vert.

All Dimensions are US Survey Feet

CL1
CROSS SECTIONS
SHEET 7 OF 62

FOR EARTHWORK DEVELOPMENT ONLY

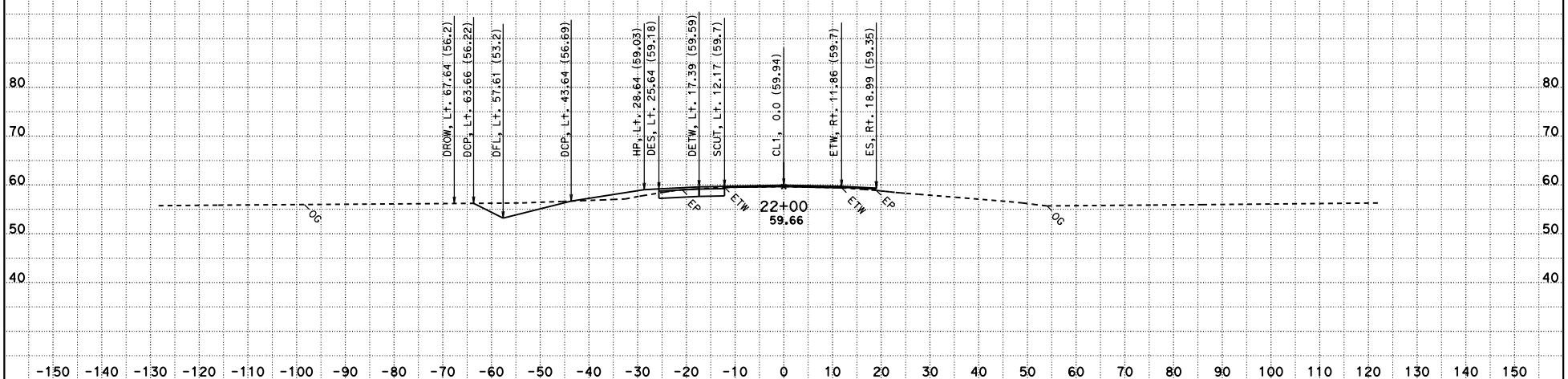

CREATED BY: HUY HA
DATE: 12/10/2015
KC Project: 100077 File: C:\100077\WorkingMainline\activemainfincl1.ear

CONTRACT: OT7804
DIST/CO/RTE/PM: 10/STA/132/1.1-1.8
PROJECT ID: 1000000746

SCALE: 1" = 10' Horiz.
1" = 10' Vert.

All Dimensions are US Survey Feet

CL1
CROSS SECTIONS
SHEET 8 OF 62

FOR EARTHWORK DEVELOPMENT ONLY

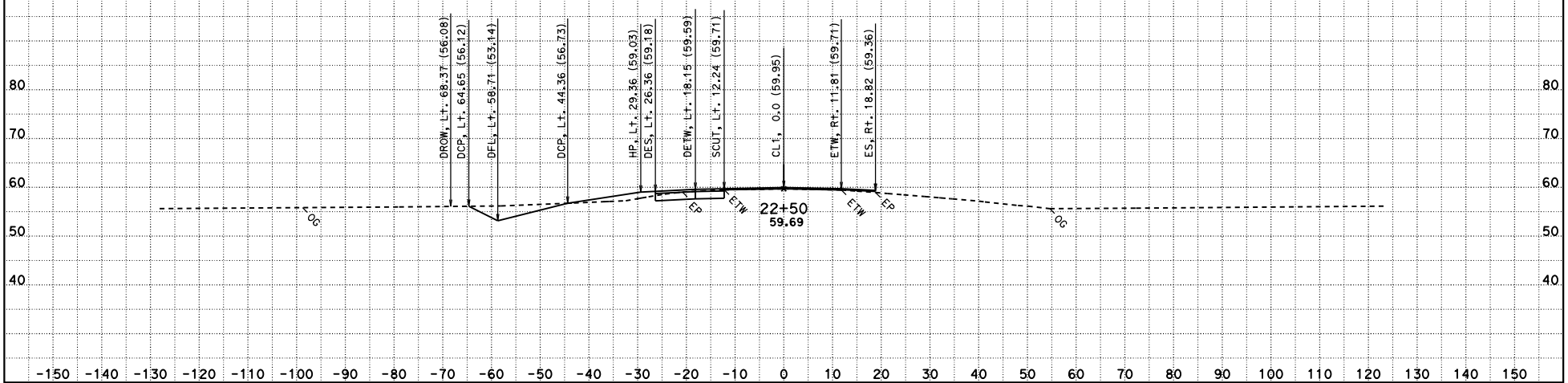

CREATED BY: HUY HA
DATE: 12/10/2015
KC Project: 100077 File: C:\100077\WorkingMainline\activemainfincl1.ear

CONTRACT: OT7804
DIST/CO/RTE/PM: 10/STA/132/1.1-1.8
PROJECT ID: 1000000746

SCALE: 1" = 10' Horiz.
1" = 10' Vert.

All Dimensions are US Survey Feet

CL1
CROSS SECTIONS
SHEET 9 OF 62

FOR EARTHWORK DEVELOPMENT ONLY

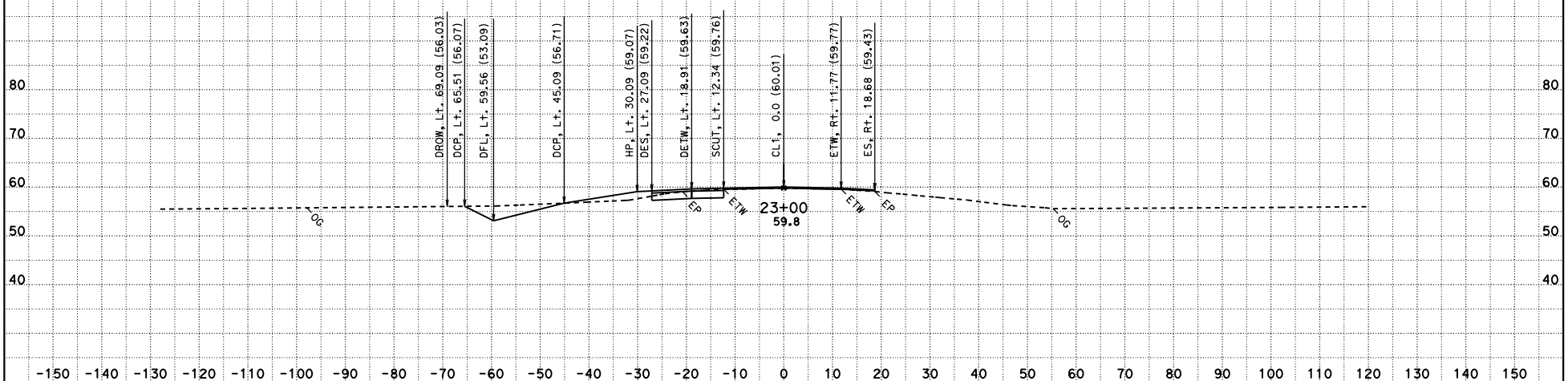

CREATED BY: HUY HA
DATE: 12/10/2015
KC Project: 100077 File: C:\100077\WorkingMainline\activemainfincl1.ear

CONTRACT: 0T7804
DIST/CO/RTE/PM: 10/STA/132/1.1-1.8
PROJECT ID: 1000000746

SCALE: 1" = 10' Horiz.
1" = 10' Vert.

All Dimensions are US Survey Feet

CL1
CROSS SECTIONS
SHEET 10 OF 62

FOR EARTHWORK DEVELOPMENT ONLY

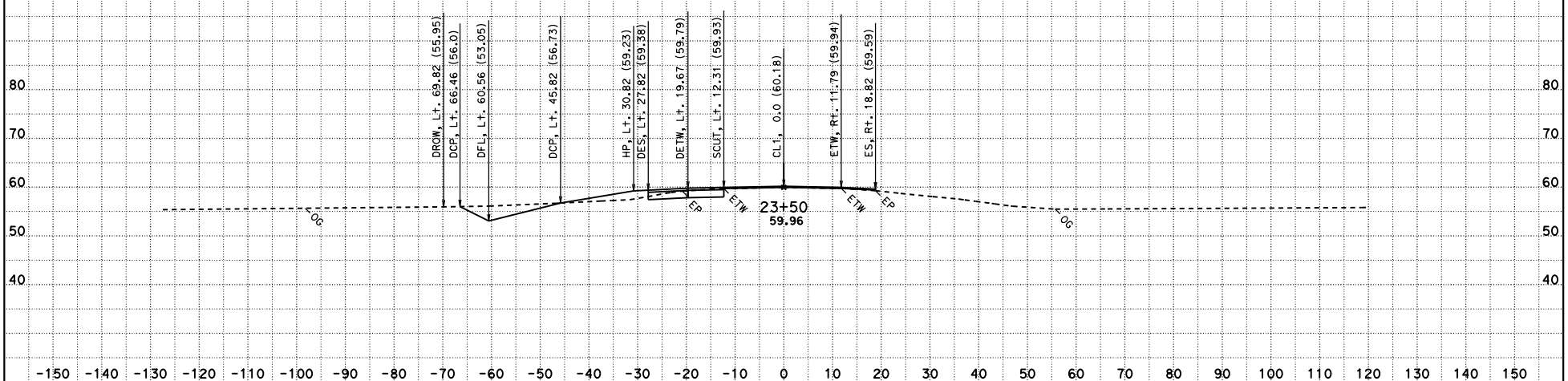

CREATED BY: HUY HA
DATE: 12/10/2015
KC Project: 100077 File: C:\100077\WorkingMainline\activemainfincl1.ear

CONTRACT: OT7804
DIST/CO/RTE/PM: 10/STA/132/1.1-1.8
PROJECT ID: 1000000746

SCALE: 1" = 10' Horiz.
1" = 10' Vert.

All Dimensions are US Survey Feet

CL1
CROSS SECTIONS
SHEET 11 OF 62

FOR EARTHWORK DEVELOPMENT ONLY

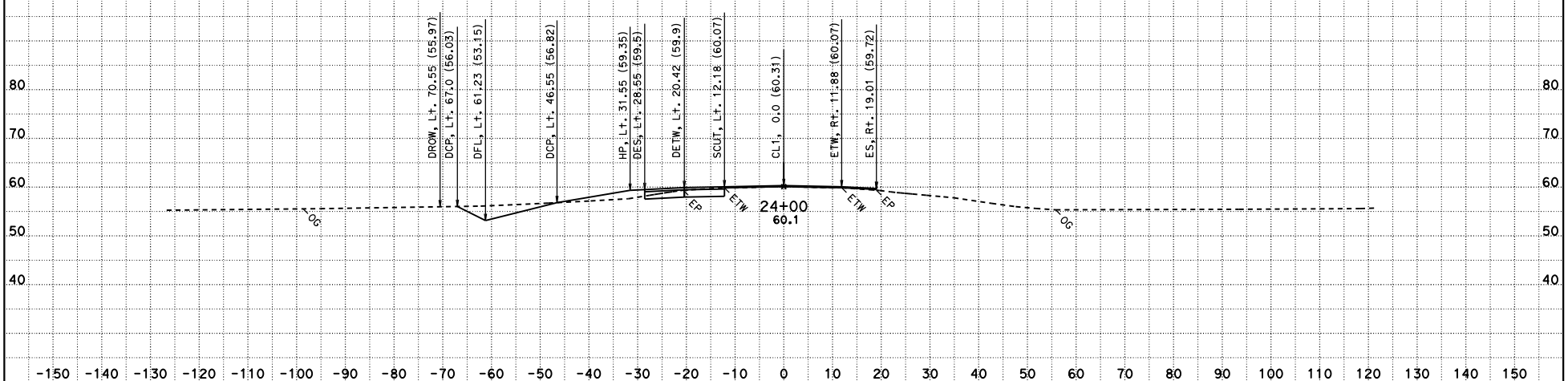

CREATED BY: HUY HA
DATE: 12/10/2015
KC Project: 100077 File: C:\100077\WorkingMainline\activemainfincl1.ear

CONTRACT: 0T7804
DIST/CO/RTE/PM: 10/STA/132/1.1-1.8
PROJECT ID: 1000000746

SCALE: 1" = 10' Horiz.
1" = 10' Vert.

All Dimensions are US Survey Feet

CL1
CROSS SECTIONS
SHEET 12 OF 62

FOR EARTHWORK DEVELOPMENT ONLY

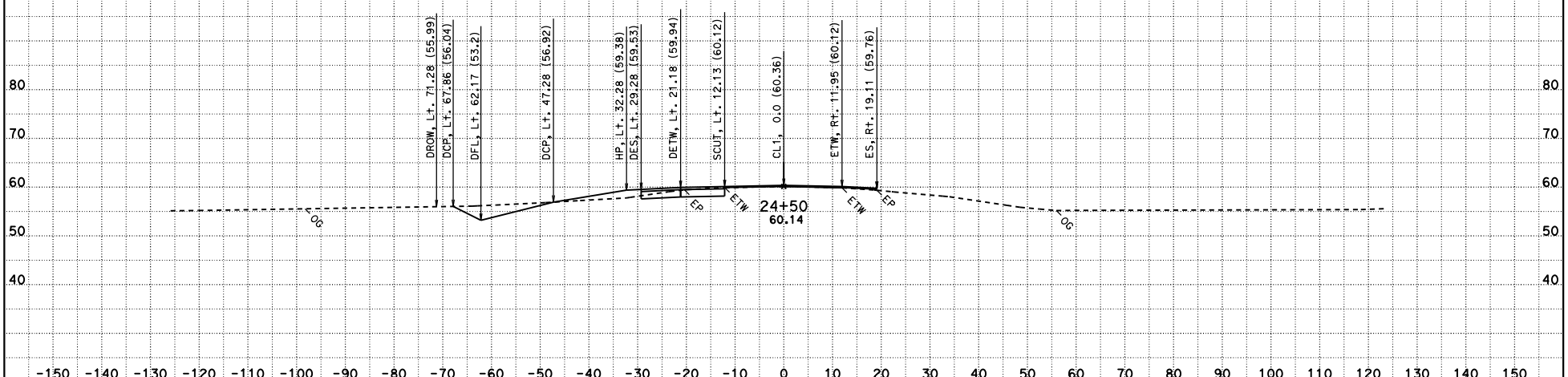

CREATED BY: HUY HA
DATE: 12/10/2015
KC Project: 100077 File: C:\100077\WorkingMainline\activemainfincl1.ear

CONTRACT: OT7804
DIST/CO/RTE/PM: 10/STA/132/1.1-1.8
PROJECT ID: 1000000746

SCALE: 1" = 10' Horiz.
1" = 10' Vert.

All Dimensions are US Survey Feet

CL1
CROSS SECTIONS
SHEET 13 OF 62

FOR EARTHWORK DEVELOPMENT ONLY

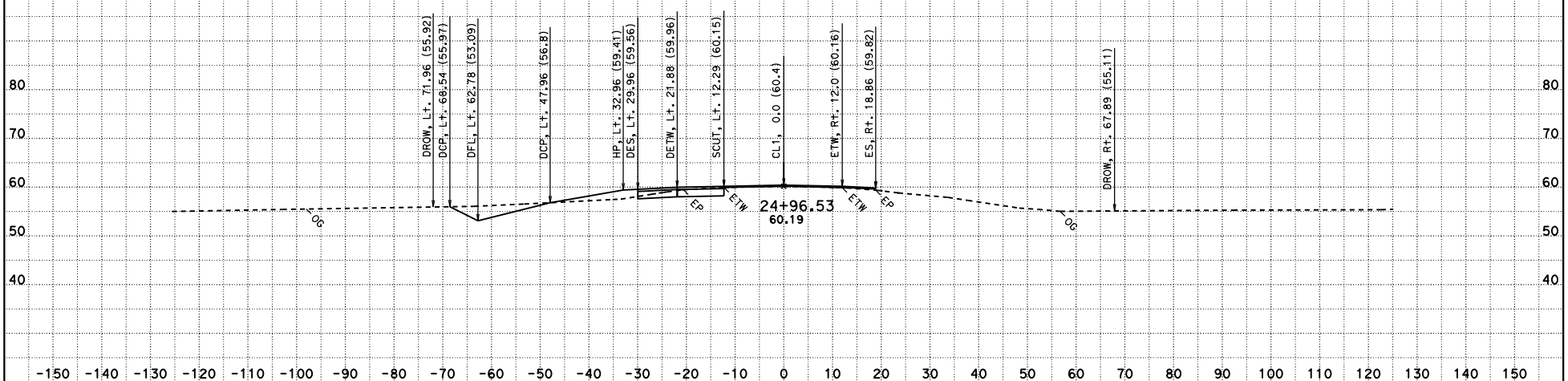

CREATED BY: HUY HA
DATE: 12/10/2015
KC Project: 100077 File: C:\100077\WorkingMainline\activemainfincl1.ear

CONTRACT: 0T7804
DIST/CO/RTE/PM: 10/STA/132/1.1-1.8
PROJECT ID: 1000000746

SCALE: 1" = 10' Horiz.
1" = 10' Vert.

All Dimensions are US Survey Feet

CL1
CROSS SECTIONS
SHEET 14 OF 62

FOR EARTHWORK DEVELOPMENT ONLY

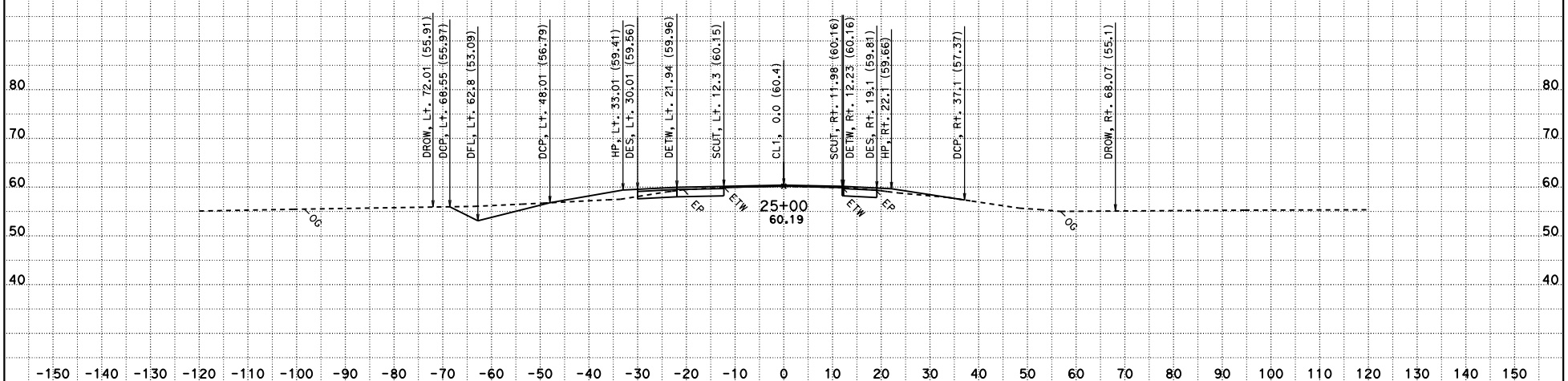

CREATED BY: HUY HA
DATE: 12/10/2015
KC Project: 100077 File: C:\100077\WorkingMainline\activemainfincl1.ear

CONTRACT: OT7804
DIST/CO/RTE/PM: 10/STA/132/1.1-1.8
PROJECT ID: 1000000746

SCALE: 1" = 10' Horiz.
1" = 10' Vert.

All Dimensions are US Survey Feet

CL1
CROSS SECTIONS
SHEET 15 OF 62

FOR EARTHWORK DEVELOPMENT ONLY

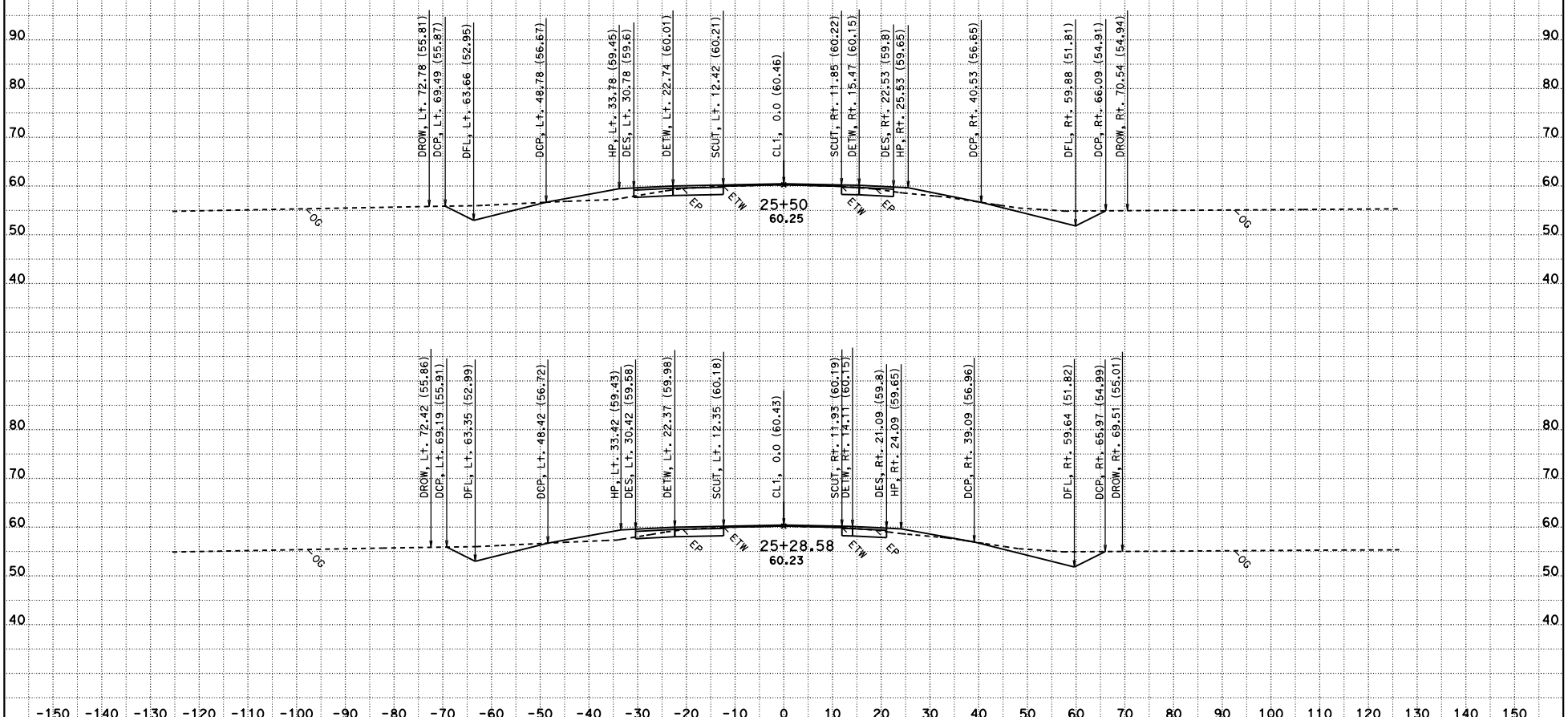

CREATED BY: HUY HA
DATE: 12/10/2015
KC Project: 100077 File: C:\100077\WorkingMainline\activemainfincl1.ear

CONTRACT: OT7804
DIST/CO/RTE/PM: 10/STA/132/1.1-1.8
PROJECT ID: 1000000746

SCALE: 1" = 10' Horiz.
1" = 10' Vert.

All Dimensions are US Survey Feet

CL1
CROSS SECTIONS
SHEET 16 OF 62

FOR EARTHWORK DEVELOPMENT ONLY

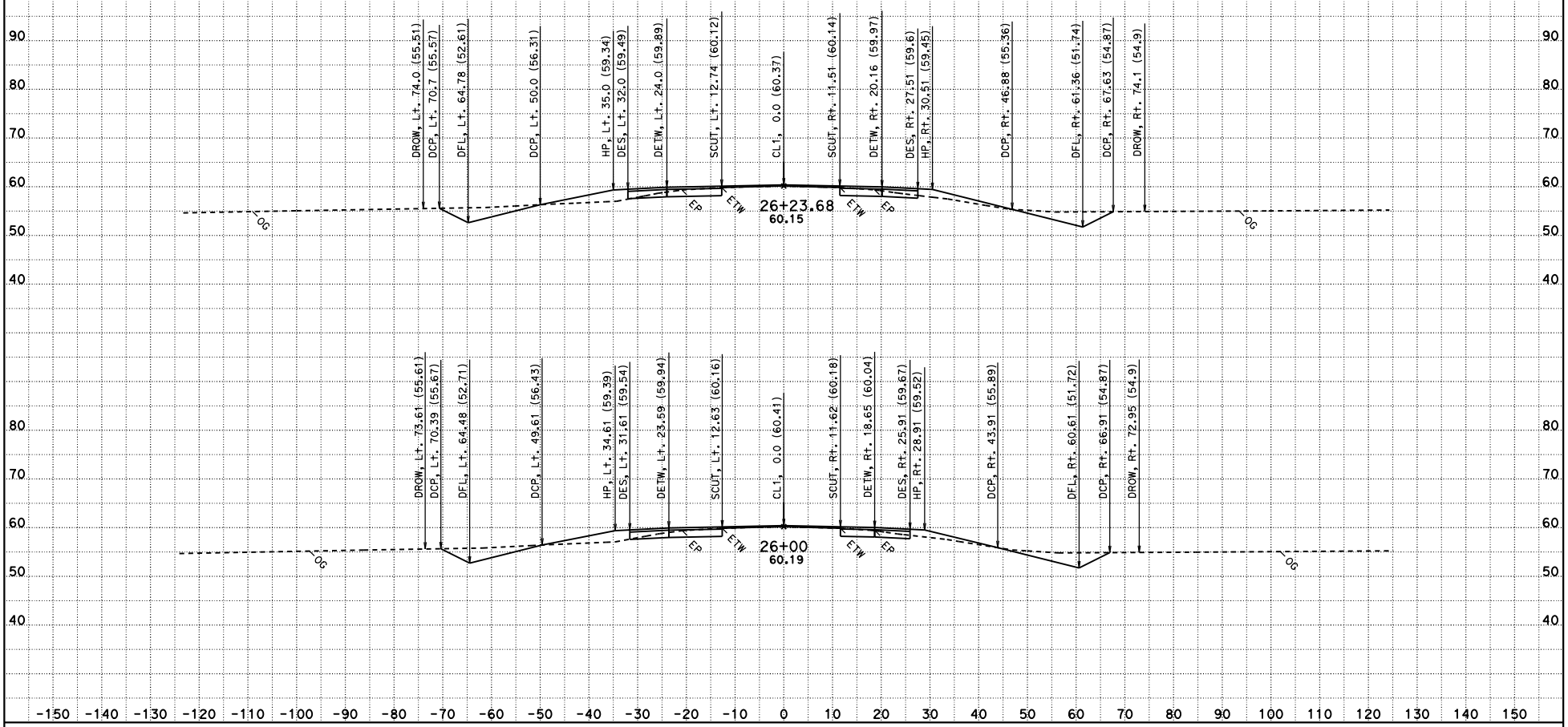

CREATED BY: HUY HA
DATE: 12/10/2015
KC Project: 100077 File: C:\100077\WorkingMainline\activemainfincl1.ear

CONTRACT: OT7804
DIST/CO/RTE/PM: 10/STA/132/1.1-1.8
PROJECT ID: 1000000746

SCALE: 1" = 10' Horiz.
1" = 10' Vert.

All Dimensions are US Survey Feet

CL1
CROSS SECTIONS
SHEET 17 OF 62

FOR EARTHWORK DEVELOPMENT ONLY

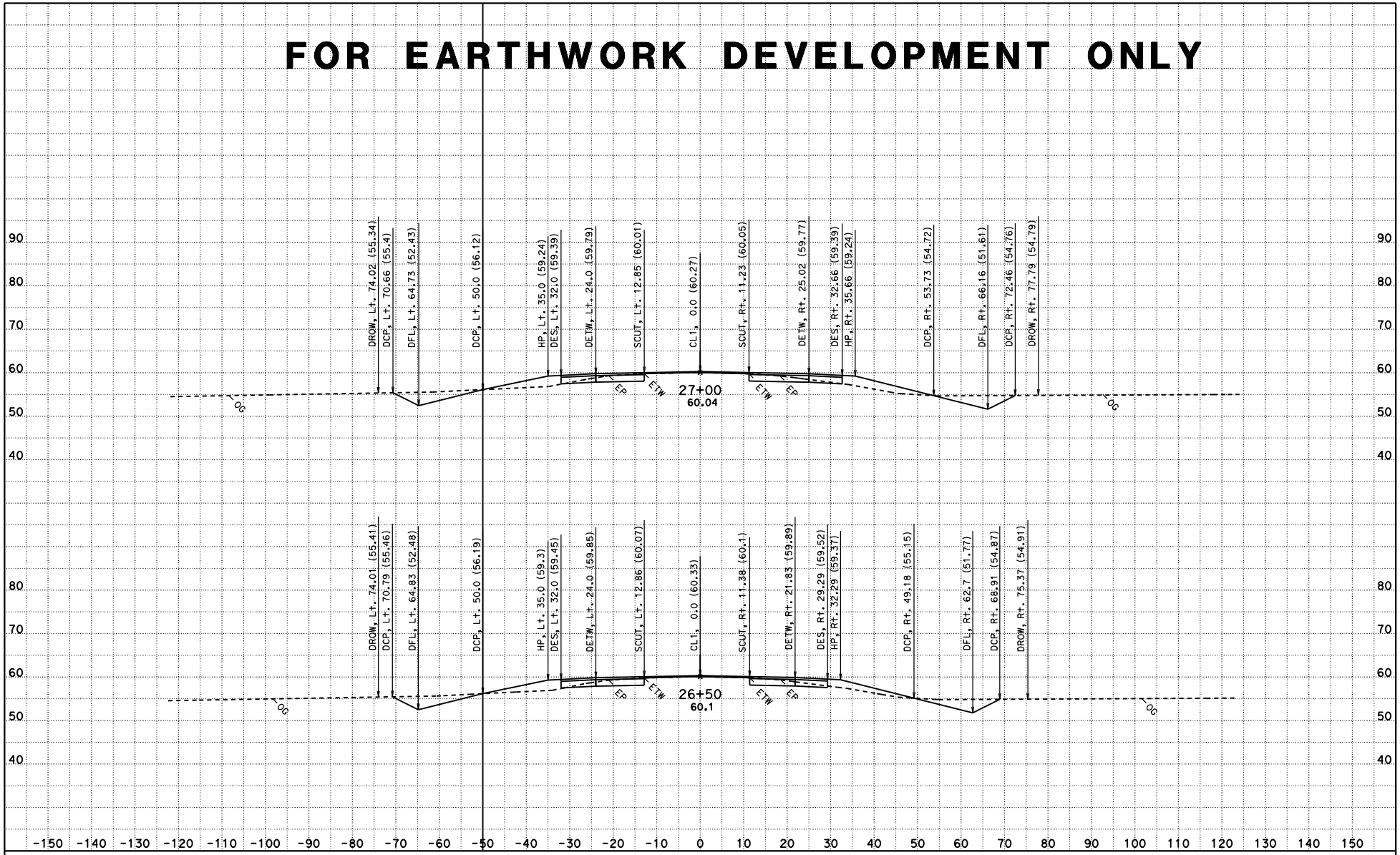

CREATED BY: HUY HA
DATE: 12/10/2015
KC Project: 100077 File: C:\100077\WorkingMainline\activemainfincl1.ear

CONTRACT: OT7804
DIST/CO/RTE/PM: 10/STA/132/1.1-1.8
PROJECT ID: 1000000746

SCALE: 1" = 10' Horiz.
1" = 10' Vert.

All Dimensions are US Survey Feet

CL1
CROSS SECTIONS
SHEET 18 OF 62

FOR EARTHWORK DEVELOPMENT ONLY

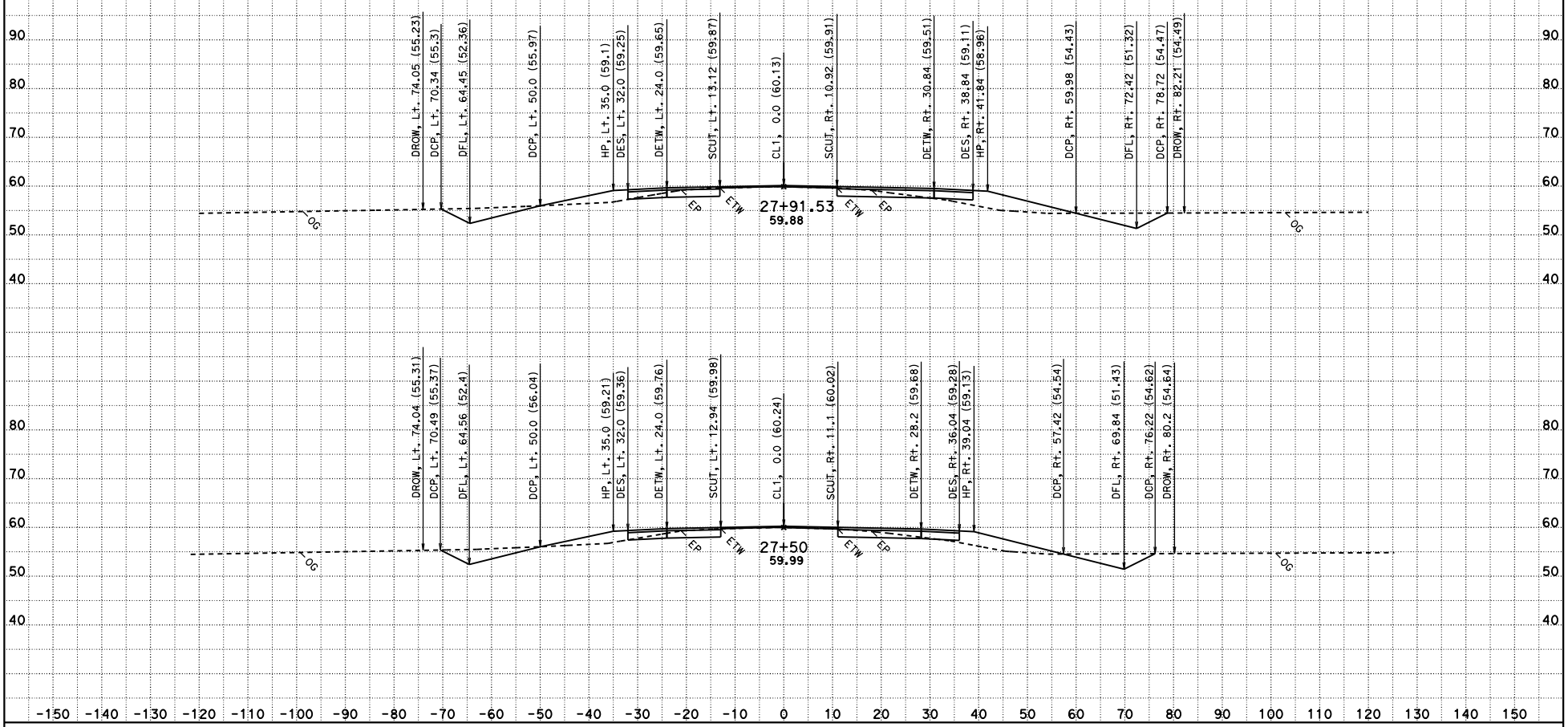

CREATED BY: HUY HA
DATE: 12/10/2015
KC Project: 100077 File: C:\100077\WorkingMainline\activemainfincl1.ear

CONTRACT: OT7804
DIST/CO/RTE/PM: 10/STA/132/1.1-1.8
PROJECT ID: 1000000746

SCALE: 1" = 10' Horiz.
1" = 10' Vert.

All Dimensions are US Survey Feet

CL1
CROSS SECTIONS
SHEET 19 OF 62

FOR EARTHWORK DEVELOPMENT ONLY

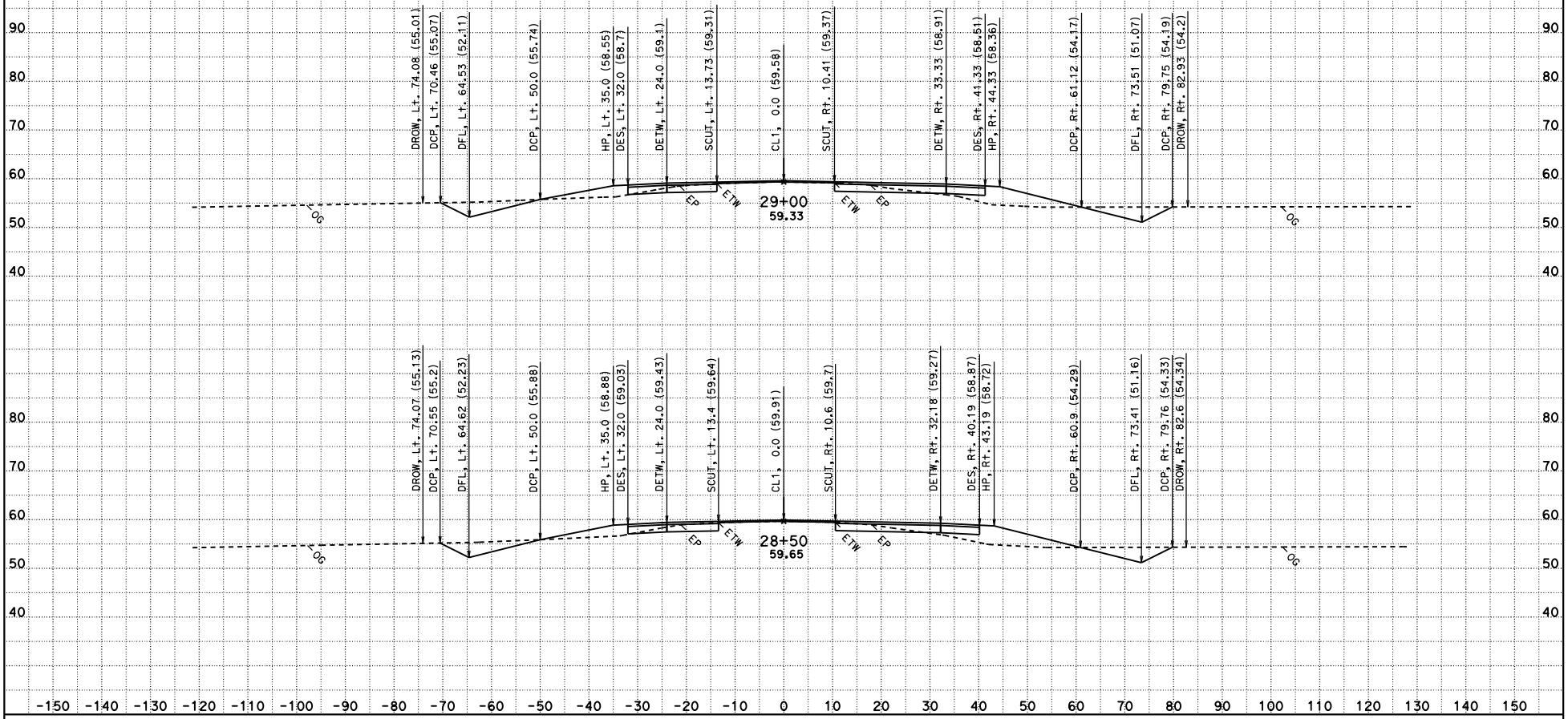

CREATED BY: HUY HA
DATE: 12/10/2015
KC Project: 100077 File: C:\100077\WorkingMainline\activemainfincl1.ear

CONTRACT: OT7804
DIST/CO/RTE/PM: 10/STA/132/1.1-1.8
PROJECT ID: 1000000746

SCALE: 1" = 10' Horiz.
1" = 10' Vert.

All Dimensions are US Survey Feet

CL1
CROSS SECTIONS
SHEET 20 OF 62

FOR EARTHWORK DEVELOPMENT ONLY

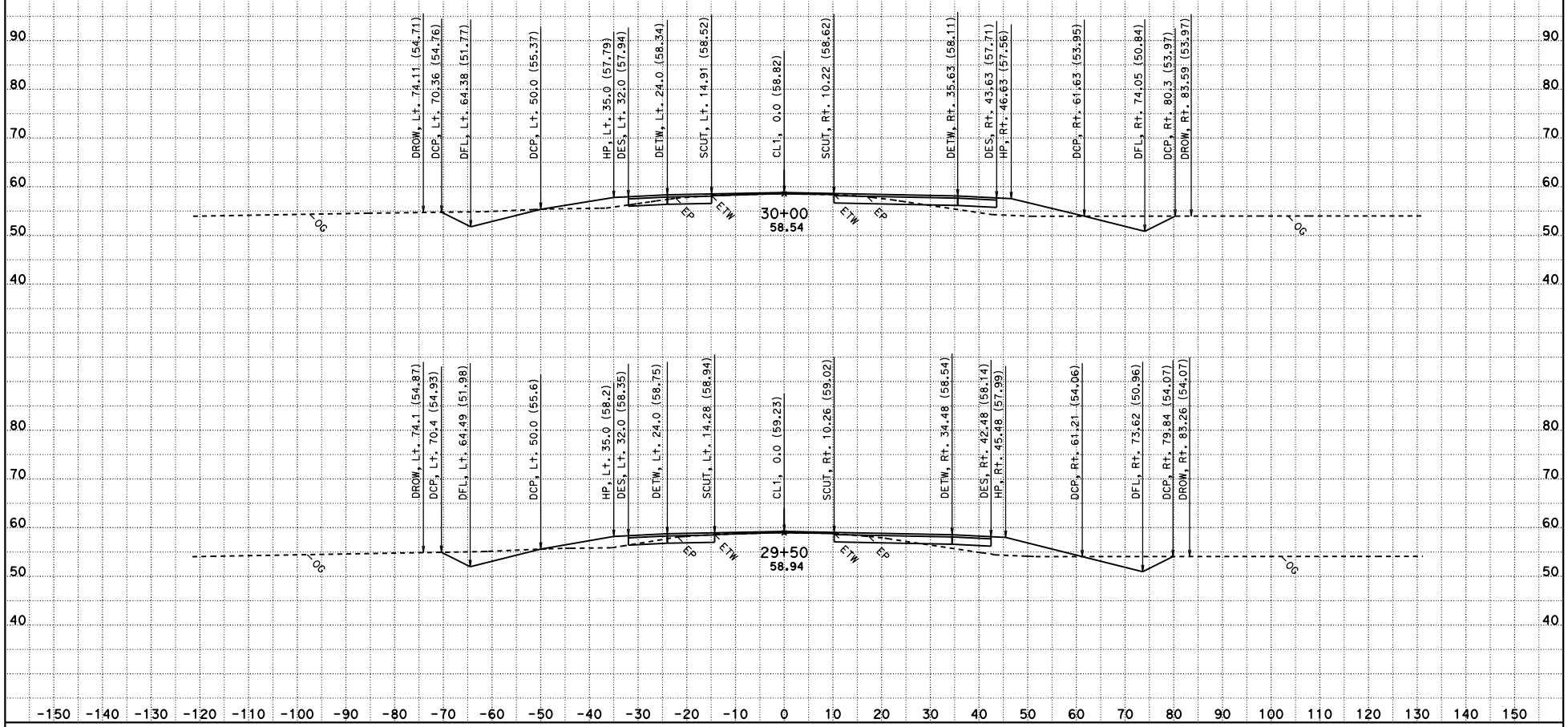

CREATED BY: HUY HA
DATE: 12/10/2015
KC Project: 100077 File: C:\100077\WorkingMainline\activemainfincl1.ear

CONTRACT: 0T7804
DIST/CO/RTE/PM: 10/STA/132/1.1-1.8
PROJECT ID: 1000000746

SCALE: 1" = 10' Horiz.
1" = 10' Vert.

All Dimensions are US Survey Feet

CL1
CROSS SECTIONS
SHEET 21 OF 62

FOR EARTHWORK DEVELOPMENT ONLY

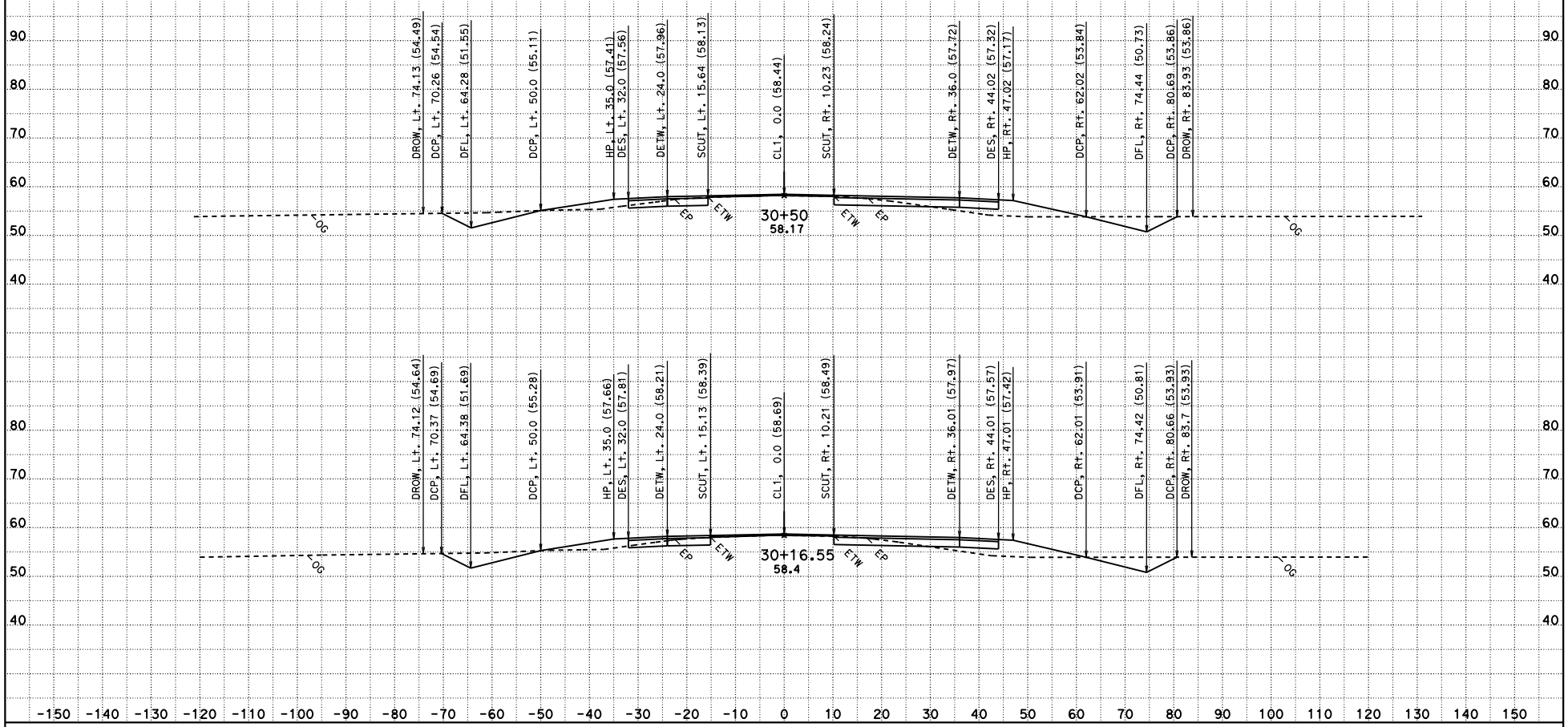

CREATED BY: HUY HA
DATE: 12/10/2015
KC Project: 100077 File: C:\100077\WorkingMainline\activemainfincl1.ear

CONTRACT: 0T7804
DIST/CO/RTE/PM: 10/STA/132/1.1-1.8
PROJECT ID: 1000000746

SCALE: 1" = 10' Horiz.
1" = 10' Vert.

All Dimensions are US Survey Feet

CL1
CROSS SECTIONS
SHEET 22 OF 62

FOR EARTHWORK DEVELOPMENT ONLY

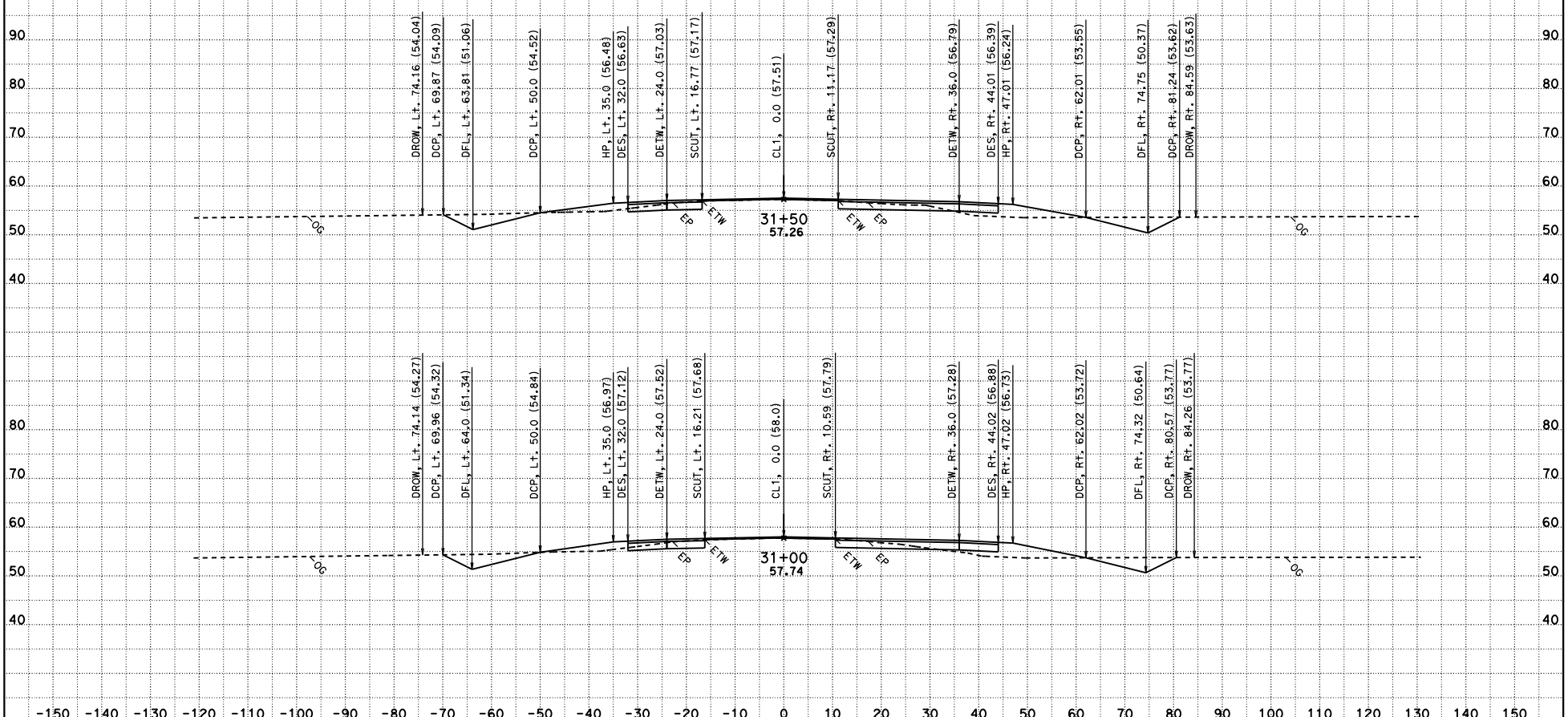

CREATED BY: HUY HA
DATE: 12/10/2015
KC Project: 100077 File: C:\100077\WorkingMainline\activemainfincl1.ear

CONTRACT: OT7804
DIST/CO/RTE/PM: 10/STA/132/1.1-1.8
PROJECT ID: 1000000746

SCALE: 1" = 10' Horiz.
1" = 10' Vert.

All Dimensions are US Survey Feet

CL1
CROSS SECTIONS
SHEET 23 OF 62

FOR EARTHWORK DEVELOPMENT ONLY

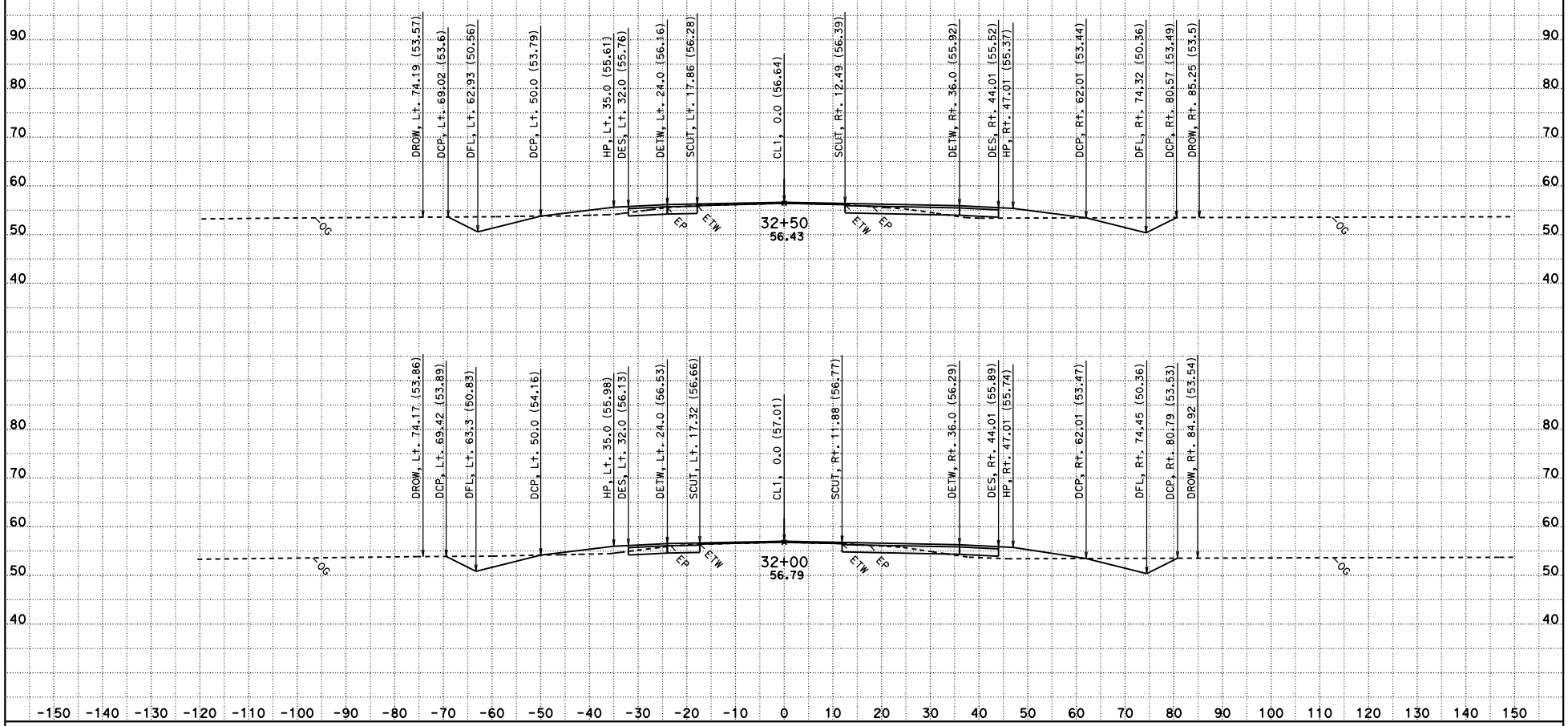

CREATED BY: HUY HA
DATE: 12/10/2015
KC Project: 100077 File: C:\100077\WorkingMainline\activemainfincl1.ear

CONTRACT: OT7804
DIST/CO/RTE/PM: 10/STA/132/1.1-1.8
PROJECT ID: 1000000746

SCALE: 1" = 10' Horiz.
1" = 10' Vert.

All Dimensions are US Survey Feet

CL1
CROSS SECTIONS
SHEET 24 OF 62

FOR EARTHWORK DEVELOPMENT ONLY

CREATED BY: HUY HA
DATE: 12/10/2015
KC Project: 100077 File: C:\100077\WorkingMainline\activemainfincl1.ear

CONTRACT: OT7804
DIST/CO/RTE/PM: 10/STA/132/1.1-1.8
PROJECT ID: 1000000746

SCALE: 1" = 10' Horiz.
1" = 10' Vert.

All Dimensions are US Survey Feet

CL1
CROSS SECTIONS
SHEET 25 OF 62

FOR EARTHWORK DEVELOPMENT ONLY

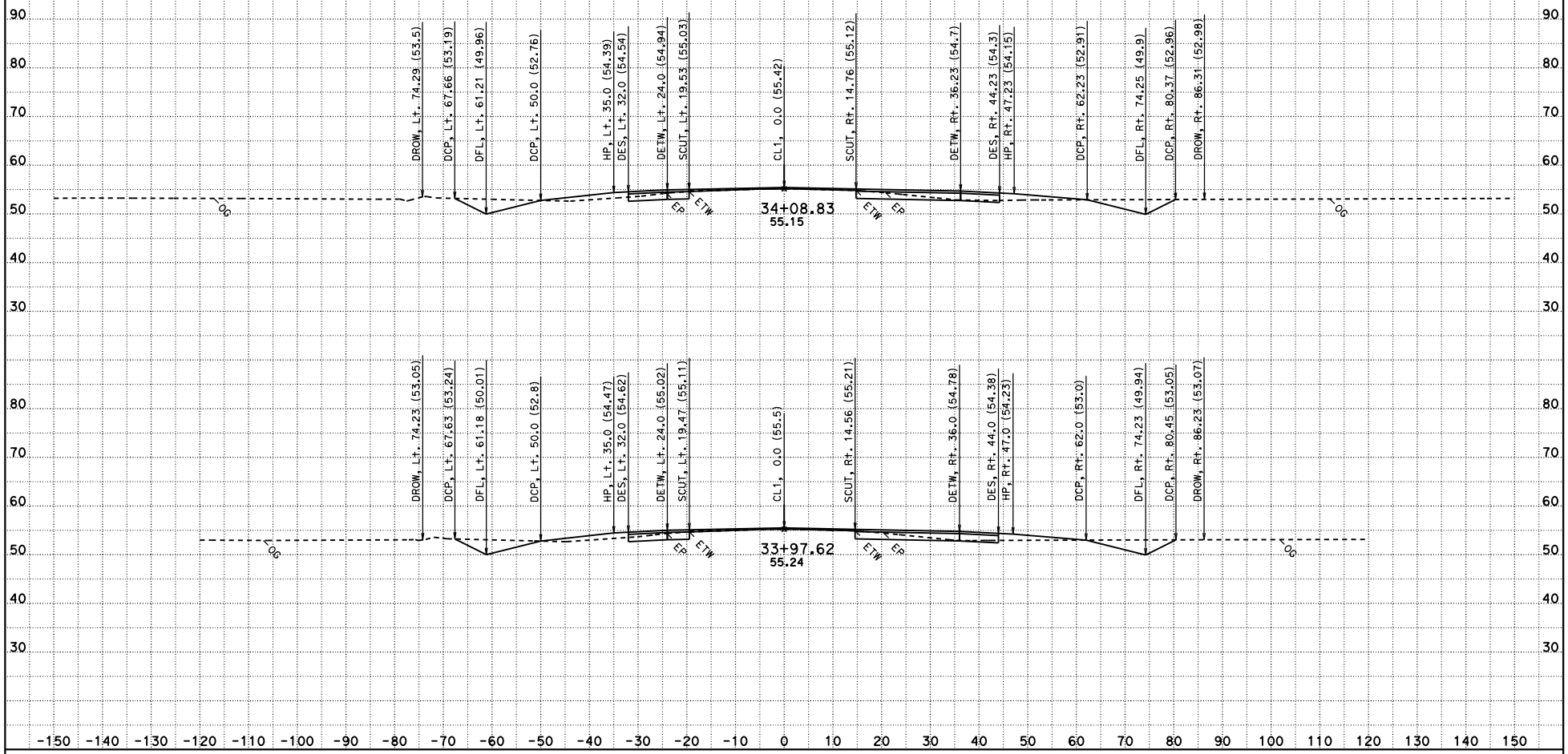

CREATED BY: HUY HA
DATE: 12/10/2015
KC Project: 100077 File: C:\100077\WorkingMainline\activemainfincl1.ear

CONTRACT: OT7804
DIST/CO/RTE/PM: 10/STA/132/1.1-1.8
PROJECT ID: 1000000746

SCALE: 1" = 10' Horiz.
1" = 10' Vert.

All Dimensions are US Survey Feet

CL1
CROSS SECTIONS
SHEET 26 OF 62

FOR EARTHWORK DEVELOPMENT ONLY

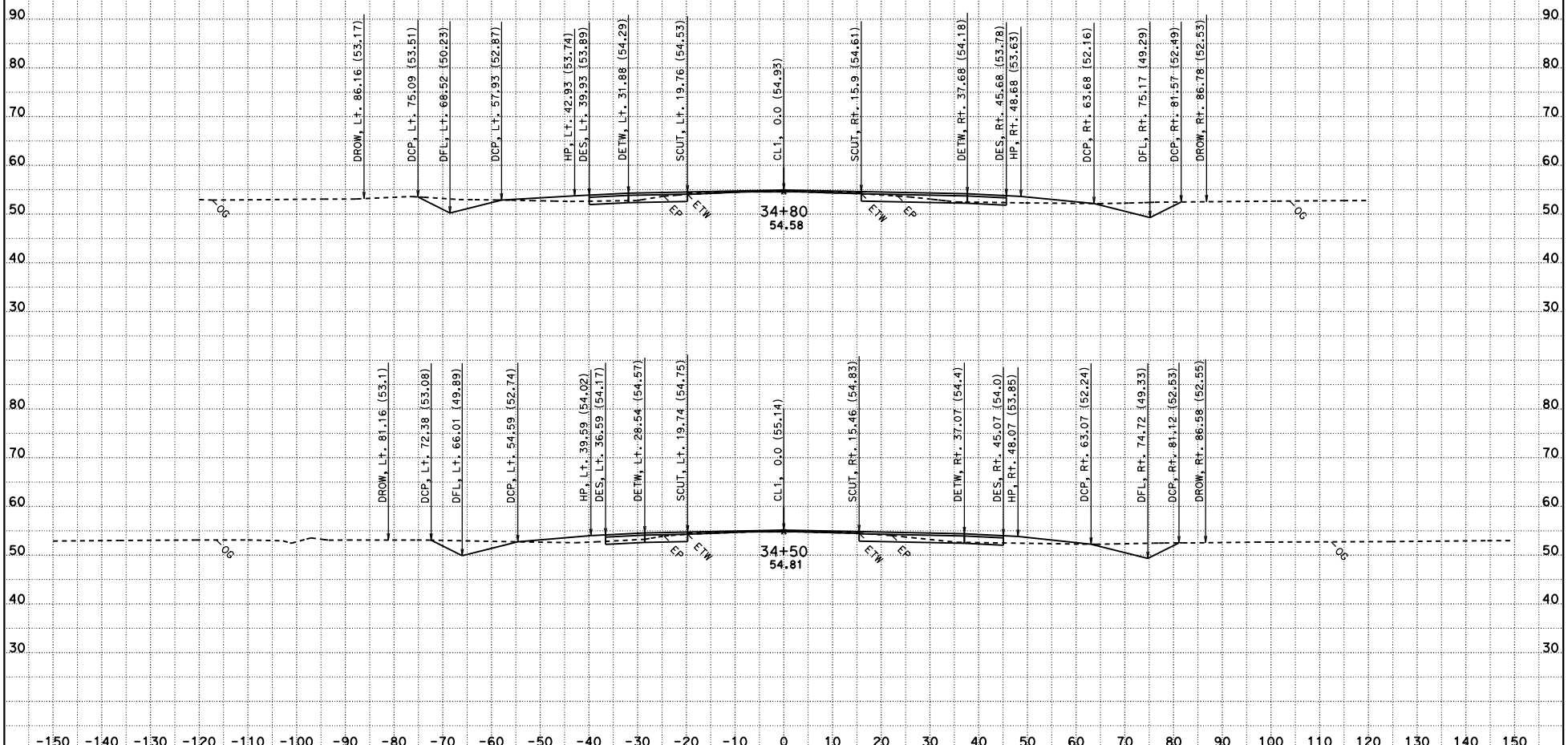

CREATED BY: HUY HA
DATE: 12/10/2015
KC Project: 100077 File: C:\100077\WorkingMainline\activemainfincl1.ear

CONTRACT: OT7804
DIST/CO/RTE/PM: 10/STA/132/1.1-1.8
PROJECT ID: 1000000746

SCALE: 1" = 10' Horiz.
1" = 10' Vert.

All Dimensions are US Survey Feet

CL1
CROSS SECTIONS
SHEET 27 OF 62

FOR EARTHWORK DEVELOPMENT ONLY

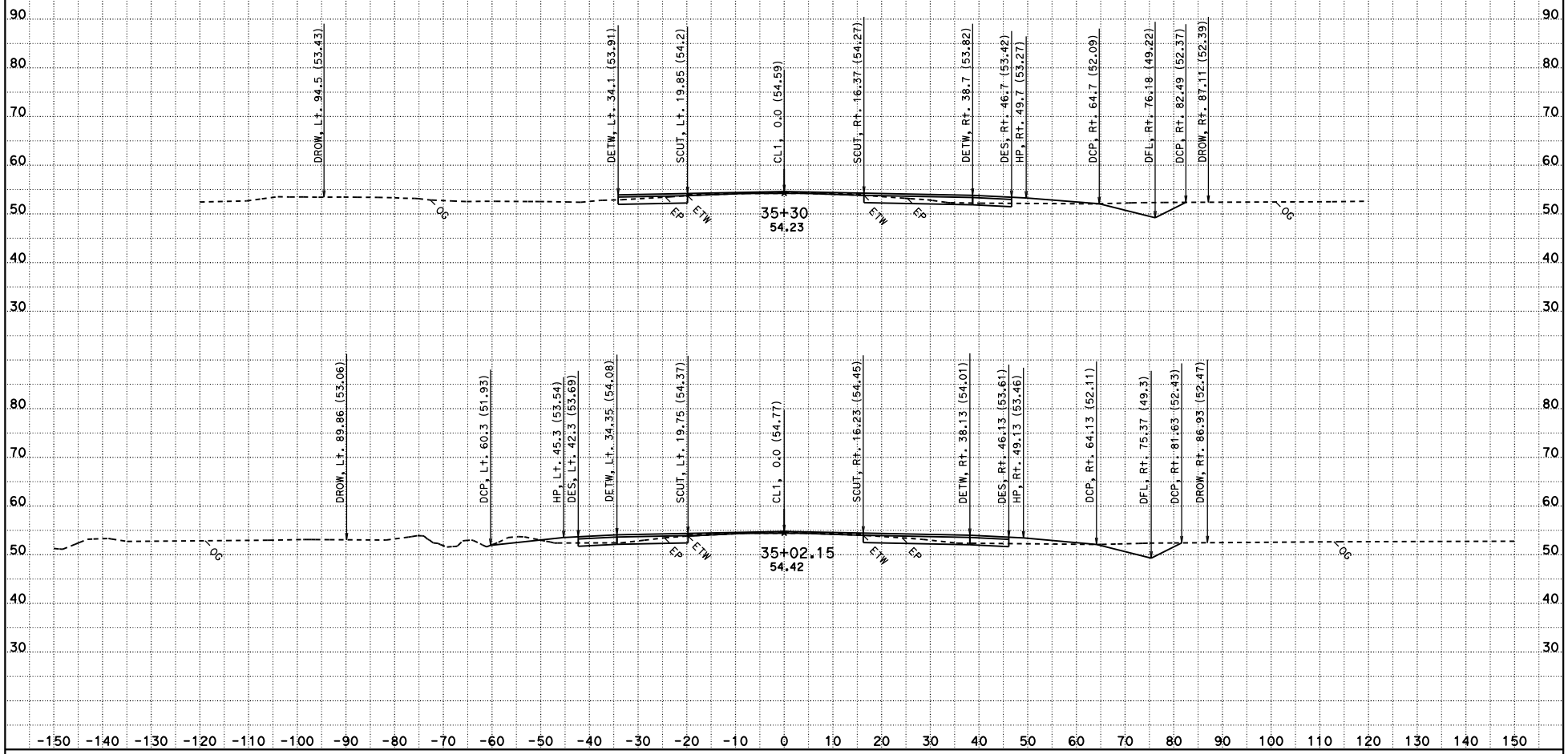

CREATED BY: HUY HA
DATE: 12/10/2015
KC Project: 100077 File: C:\100077\WorkingMainline\activemainfincl1.ear

CONTRACT: 0T7804
DIST/CO/RTE/PM: 10/STA/132/1.1-1.8
PROJECT ID: 1000000746

SCALE: 1" = 10' Horiz.
1" = 10' Vert.

All Dimensions are US Survey Feet

CL1
CROSS SECTIONS
SHEET 28 OF 62

FOR EARTHWORK DEVELOPMENT ONLY

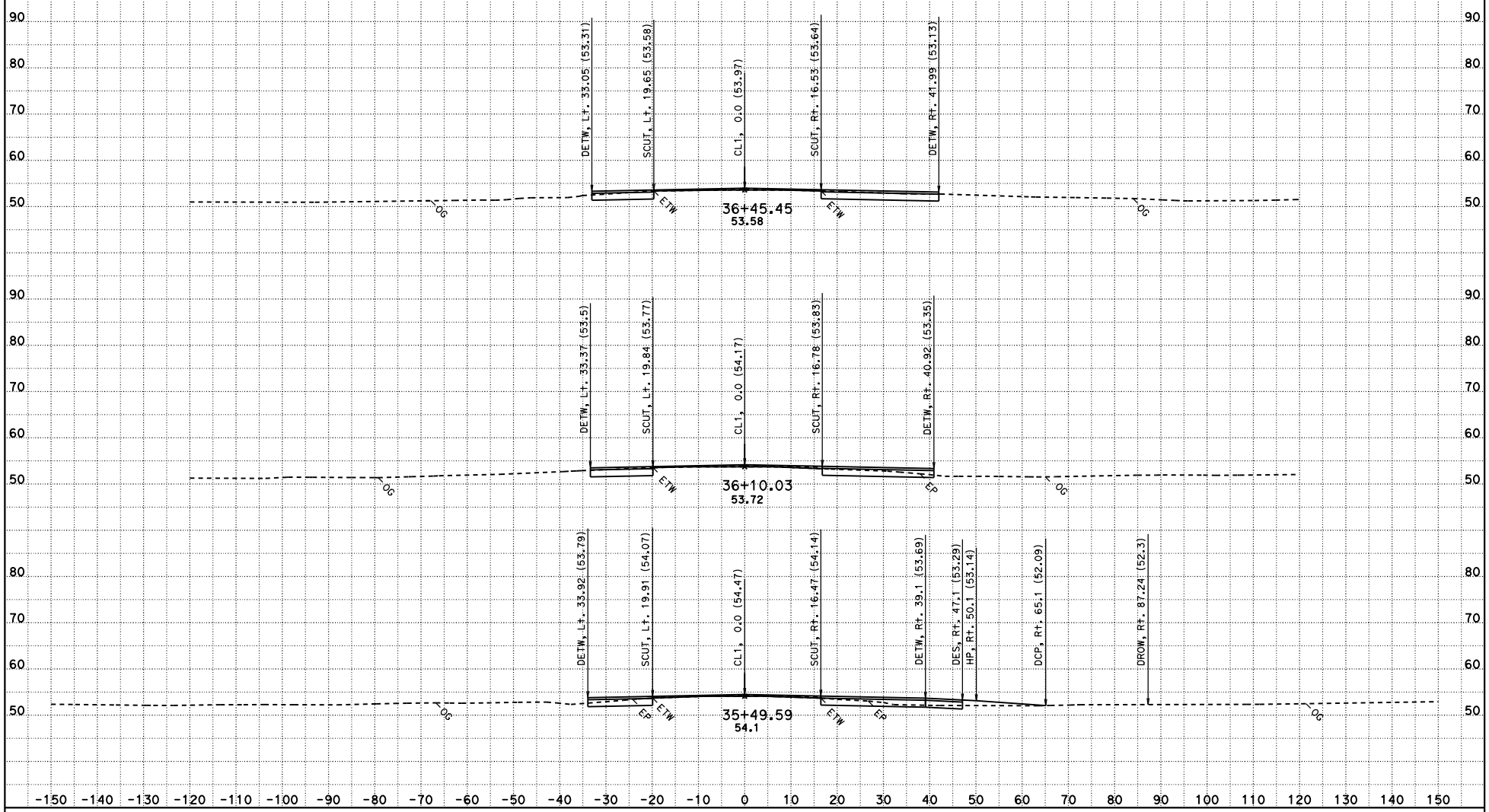

CREATED BY: HUY HA
DATE: 12/10/2015
KC Project: 100077 File: C:\100077\WorkingMainline\activemainfincl1.ear

CONTRACT: OT7804
DIST/CO/RTE/PM: 10/STA/132/1.1-1.8
PROJECT ID: 1000000746

SCALE: 1" = 10' Horiz.
1" = 10' Vert.

All Dimensions are US Survey Feet

CL1
CROSS SECTIONS
SHEET 29 OF 62

FOR EARTHWORK DEVELOPMENT ONLY

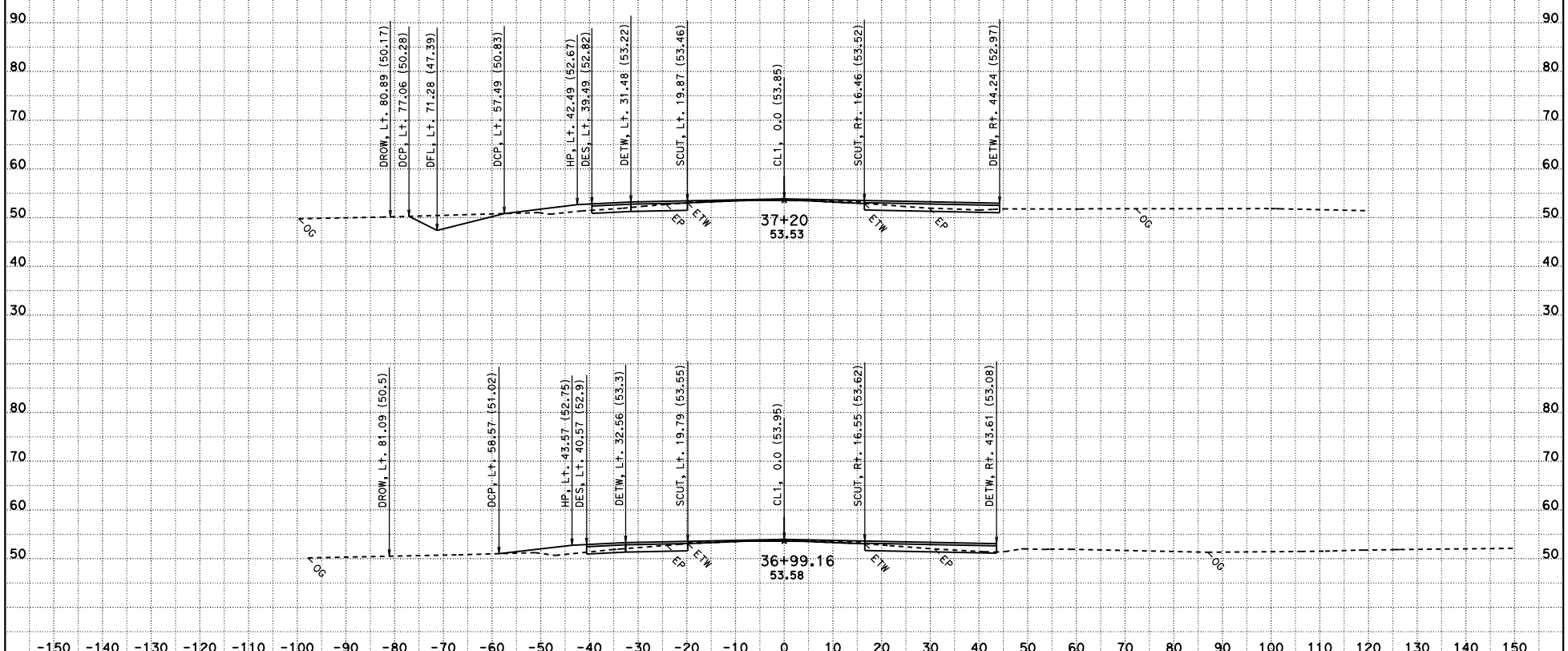

CREATED BY: HUY HA
DATE: 12/10/2015
KC Project: 100077 File: C:\100077\WorkingMainline\activemainfincl1.ear

CONTRACT: 0T7804
DIST/CO/RTE/PM: 10/STA/132/1.1-1.8
PROJECT ID: 1000000746

SCALE: 1" = 10' Horiz.
1" = 10' Vert.

All Dimensions are US Survey Feet

CL1
CROSS SECTIONS
SHEET 30 OF 62

FOR EARTHWORK DEVELOPMENT ONLY

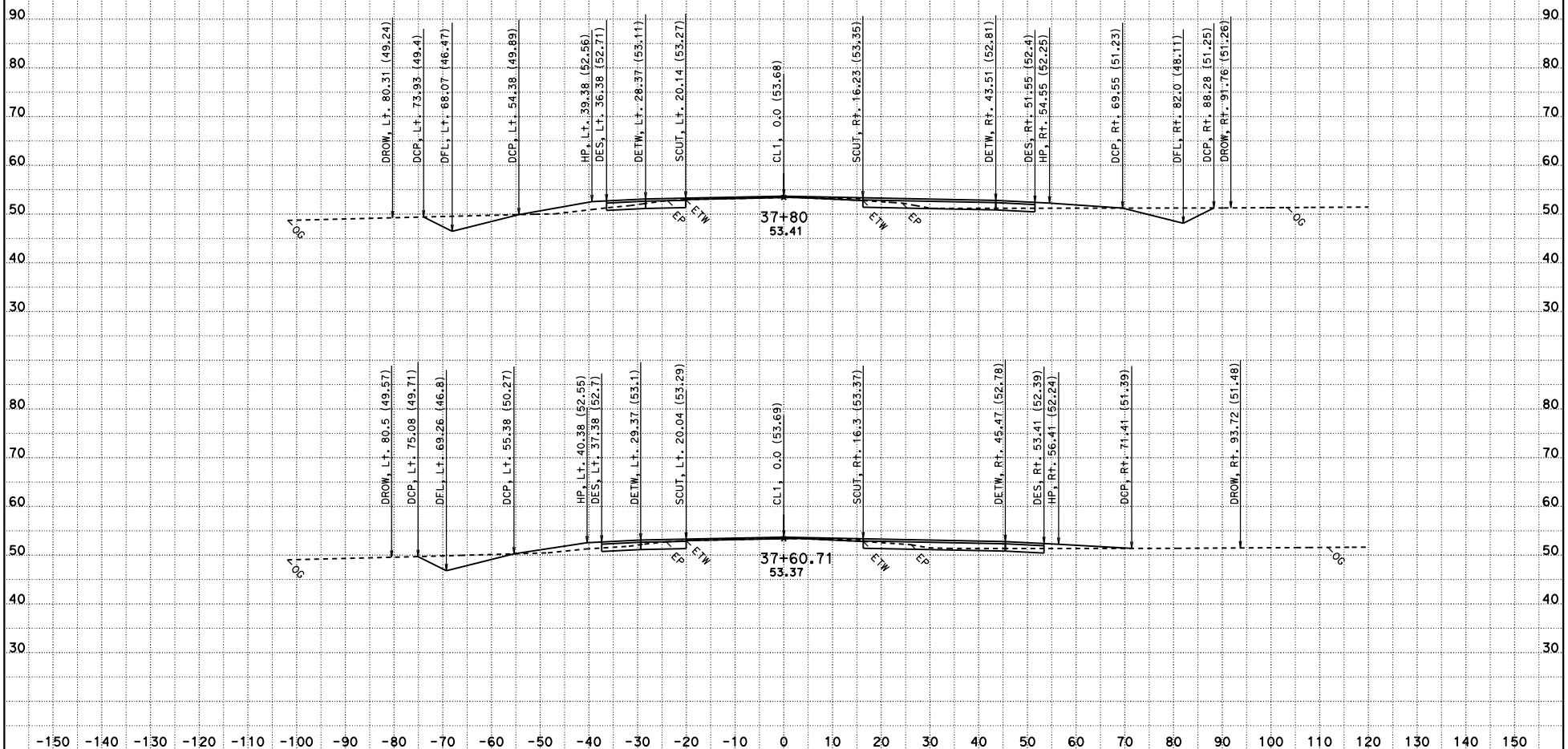

CREATED BY: HUY HA
DATE: 12/10/2015
KC Project: 100077 File: C:\100077\WorkingMainline\activemainfincl1.ear

CONTRACT: 0T7804
DIST/CO/RTE/PM: 10/STA/132/1.1-1.8
PROJECT ID: 1000000746

SCALE: 1" = 10' Horiz.
1" = 10' Vert.

All Dimensions are US Survey Feet

CL1
CROSS SECTIONS
SHEET 31 OF 62

FOR EARTHWORK DEVELOPMENT ONLY

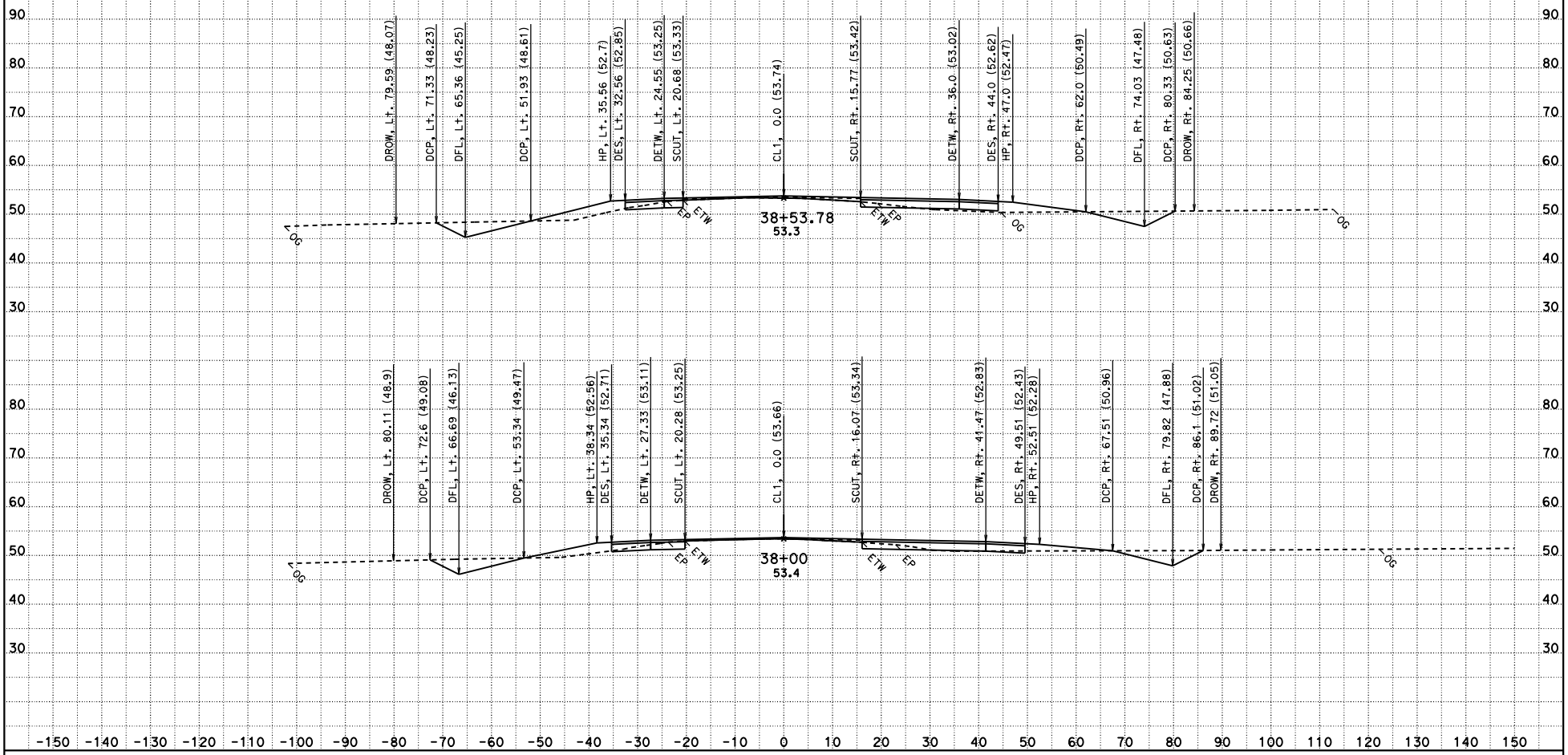

CREATED BY: HUY HA
DATE: 12/10/2015
KC Project: 100077 File: C:\100077\WorkingMainline\activemainfincl1.ear

CONTRACT: OT7804
DIST/CO/RTE/PM: 10/STA/132/1.1-1.8
PROJECT ID: 1000000746

SCALE: 1" = 10' Horiz.
1" = 10' Vert.

All Dimensions are US Survey Feet

CL1
CROSS SECTIONS
SHEET 32 OF 62

FOR EARTHWORK DEVELOPMENT ONLY

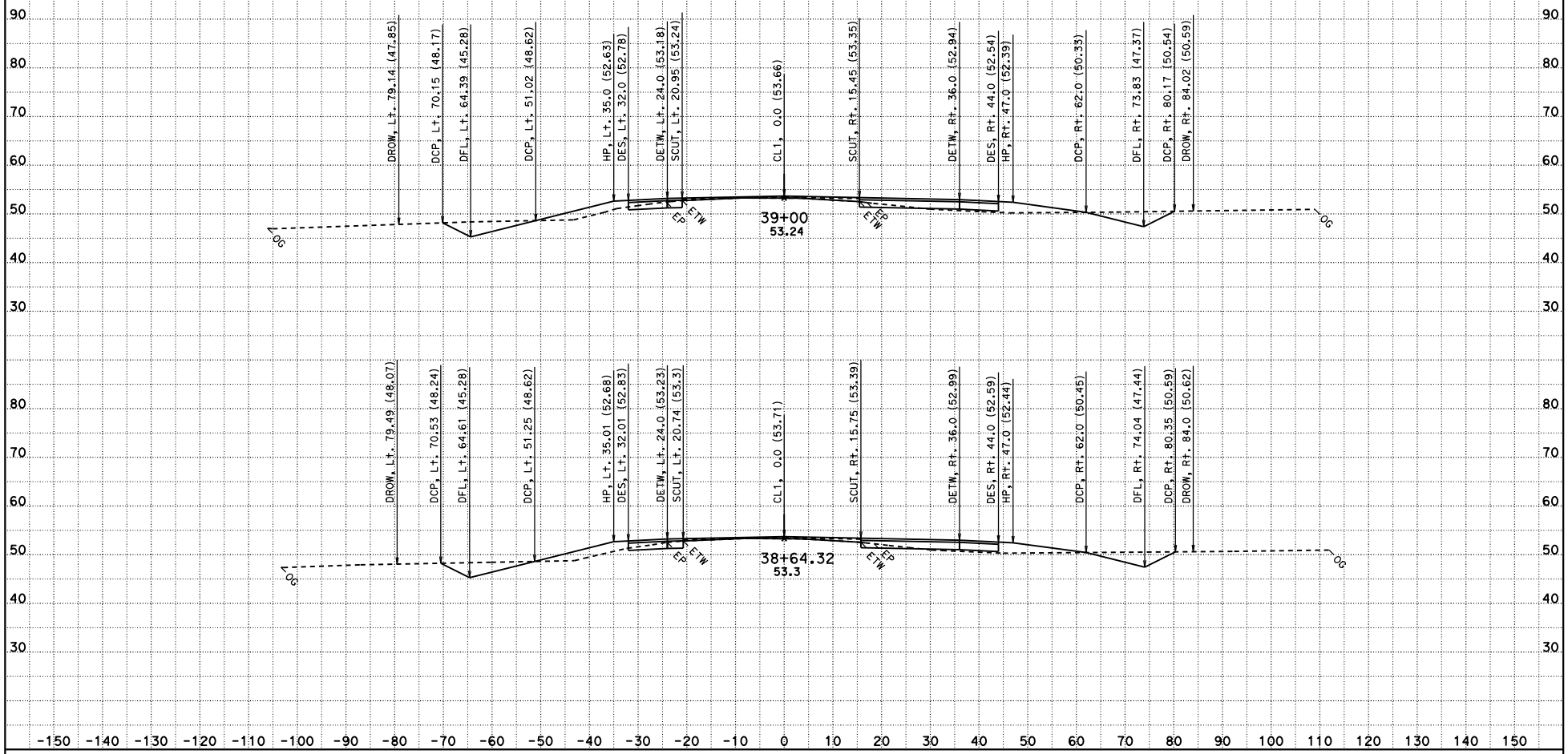

CREATED BY: HUY HA
DATE: 12/10/2015
KC Project: 100077 File: C:\100077\WorkingMainline\activemainfincl1.ear

CONTRACT: OT7804
DIST/CO/RTE/PM: 10/STA/132/1.1-1.8
PROJECT ID: 1000000746

SCALE: 1" = 10' Horiz.
1" = 10' Vert.

All Dimensions are US Survey Feet

CL1
CROSS SECTIONS
SHEET 33 OF 62

FOR EARTHWORK DEVELOPMENT ONLY

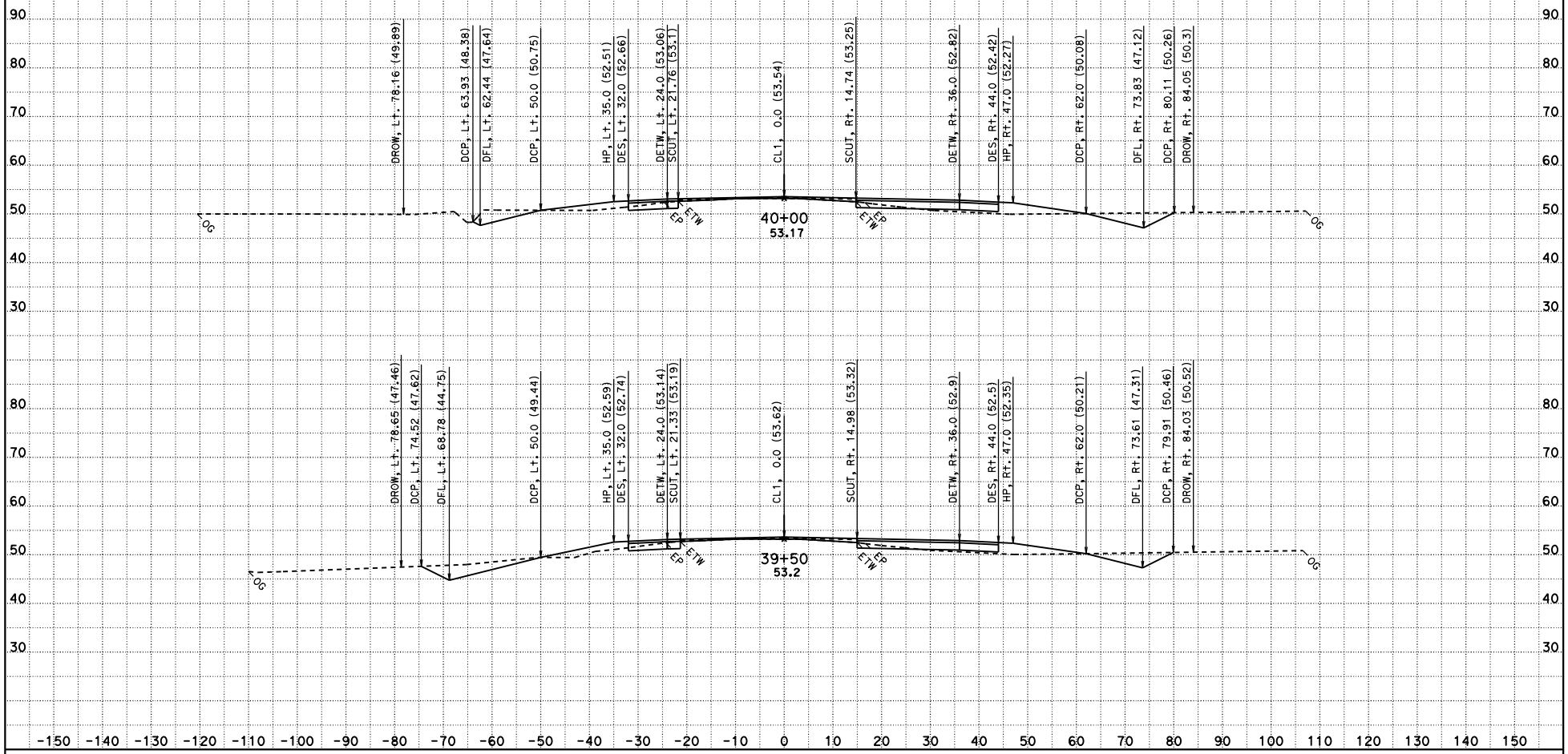

CREATED BY: HUY HA
DATE: 12/10/2015
KC Project: 100077 File: C:\100077\WorkingMainline\activemainfincl1.ear

CONTRACT: OT7804
DIST/CO/RTE/PM: 10/STA/132/1.1-1.8
PROJECT ID: 1000000746

SCALE: 1" = 10' Horiz.
1" = 10' Vert.

All Dimensions are US Survey Feet

CL1
CROSS SECTIONS
SHEET 34 OF 62

FOR EARTHWORK DEVELOPMENT ONLY

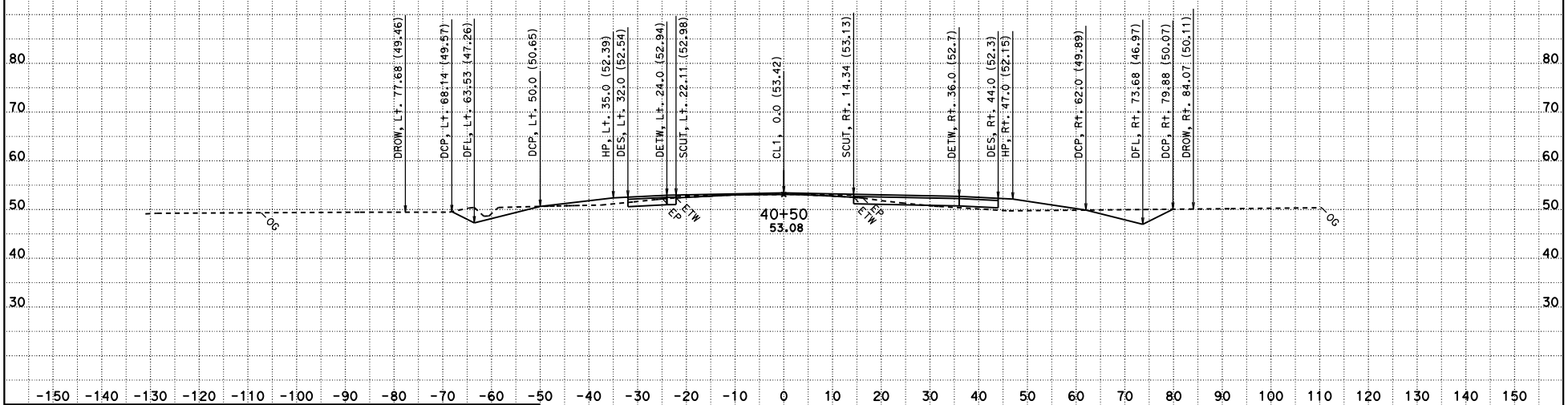

CREATED BY: HUY HA
DATE: 12/10/2015
KC Project: 100077 File: C:\100077\WorkingMainline\activemainfincl1.ear

CONTRACT: 0T7804
DIST/CO/RTE/PM: 10/STA/132/1.1-1.8
PROJECT ID: 1000000746

SCALE: 1" = 10' Horiz.
1" = 10' Vert.

All Dimensions are US Survey Feet

CL1
CROSS SECTIONS
SHEET 35 OF 62

FOR EARTHWORK DEVELOPMENT ONLY

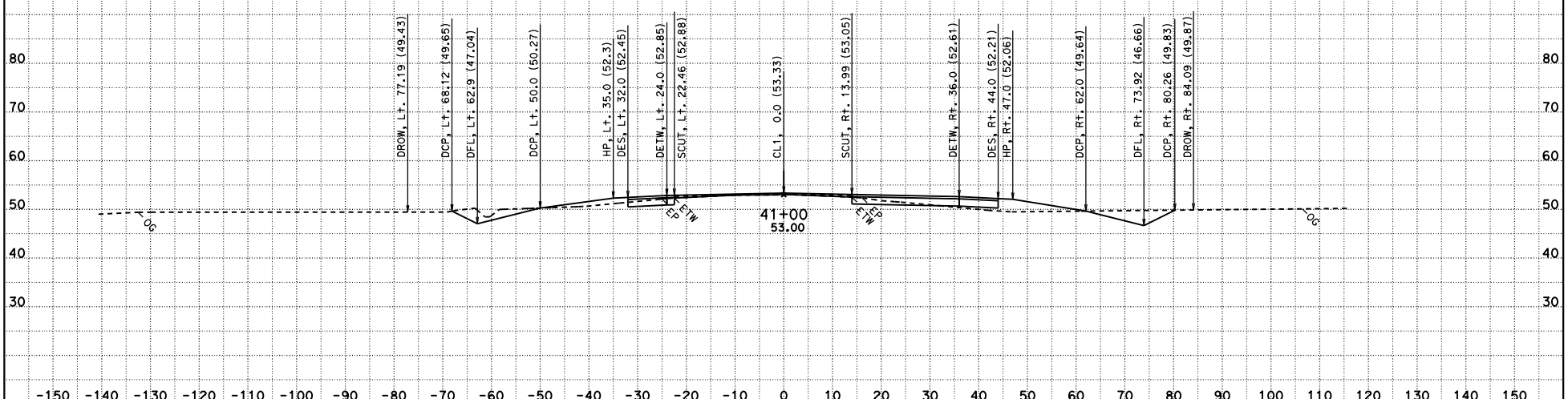

CREATED BY: HUY HA
DATE: 12/10/2015
KC Project: 100077 File: C:\100077\WorkingMainline\activemainfincl1.ear

CONTRACT: OT7804
DIST/CO/RTE/PM: 10/STA/132/1.1-1.8
PROJECT ID: 1000000746

SCALE: 1" = 10' Horiz.
1" = 10' Vert.

All Dimensions are US Survey Feet

CL1
CROSS SECTIONS
SHEET 36 OF 62

FOR EARTHWORK DEVELOPMENT ONLY

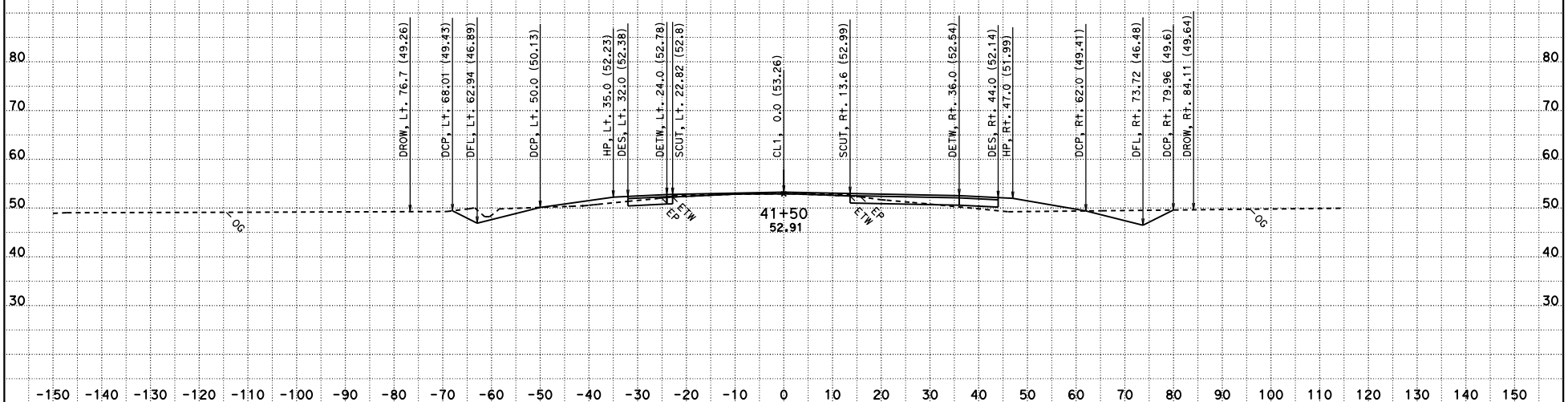

CREATED BY: HUY HA
DATE: 12/10/2015
KC Project: 100077 File: C:\100077\WorkingMainline\activemainfincl1.ear

CONTRACT: 0T7804
DIST/CO/RTE/PM: 10/STA/132/1.1-1.8
PROJECT ID: 1000000746

SCALE: 1" = 10' Horiz.
1" = 10' Vert.

All Dimensions are US Survey Feet

CL1
CROSS SECTIONS
SHEET 37 OF 62

FOR EARTHWORK DEVELOPMENT ONLY

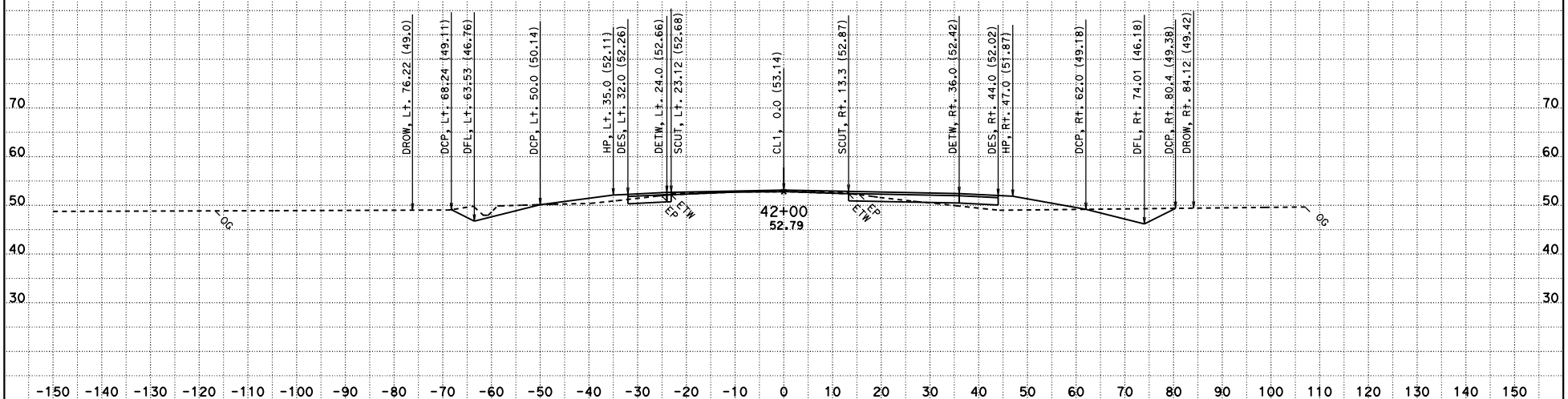

CREATED BY: HUY HA
DATE: 12/10/2015
KC Project: 100077 File: C:\100077\WorkingMainline\activemainfincl1.ear

CONTRACT: 0T7804
DIST/CO/RTE/PM: 10/STA/132/1.1-1.8
PROJECT ID: 1000000746

SCALE: 1" = 10' Horiz.
1" = 10' Vert.

All Dimensions are US Survey Feet

CL1
CROSS SECTIONS
SHEET 38 OF 62

FOR EARTHWORK DEVELOPMENT ONLY

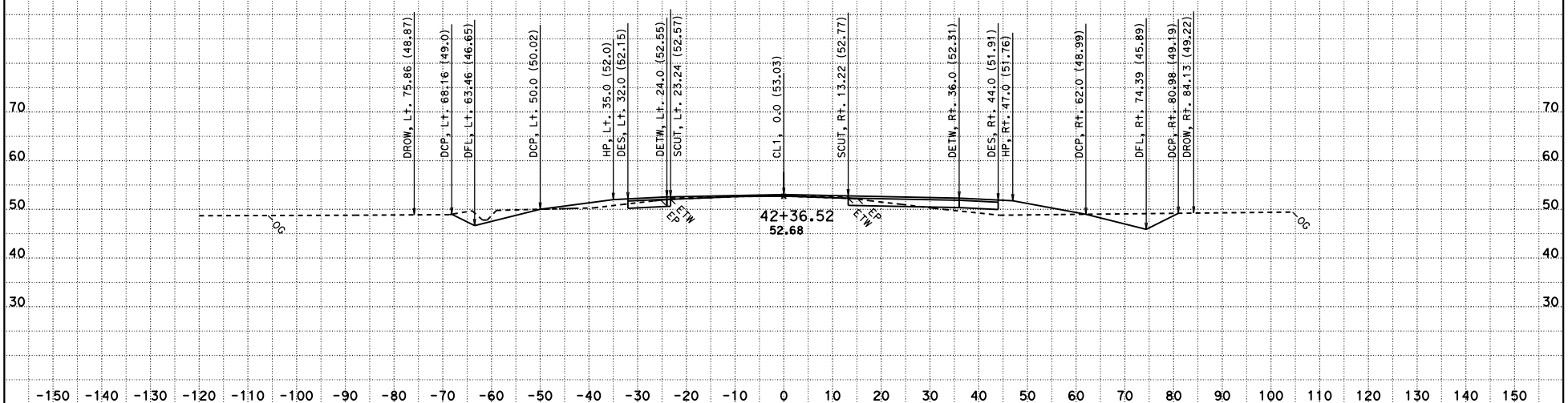

CREATED BY: HUY HA
DATE: 12/10/2015
KC Project: 100077 File: C:\100077\WorkingMainline\activemainfincl1.ear

CONTRACT: OT7804
DIST/CO/RTE/PM: 10/STA/132/1.1-1.8
PROJECT ID: 1000000746

SCALE: 1" = 10' Horiz.
1" = 10' Vert.

All Dimensions are US Survey Feet

CL1
CROSS SECTIONS
SHEET 39 OF 62

FOR EARTHWORK DEVELOPMENT ONLY

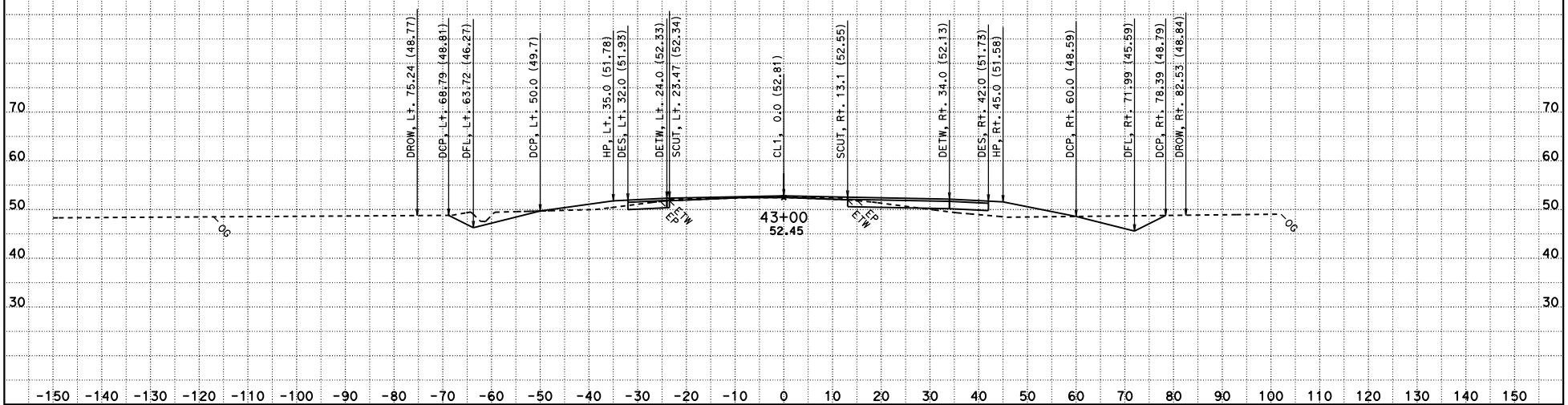

CREATED BY: HUY HA
DATE: 12/10/2015
KC Project: 100077 File: C:\100077\WorkingMainline\activemainfincl1.ear

CONTRACT: 0T7804
DIST/CO/RTE/PM: 10/STA/132/1.1-1.8
PROJECT ID: 1000000746

SCALE: 1" = 10' Horiz.
1" = 10' Vert.

All Dimensions are US Survey Feet

CL1
CROSS SECTIONS
SHEET 40 OF 62

FOR EARTHWORK DEVELOPMENT ONLY

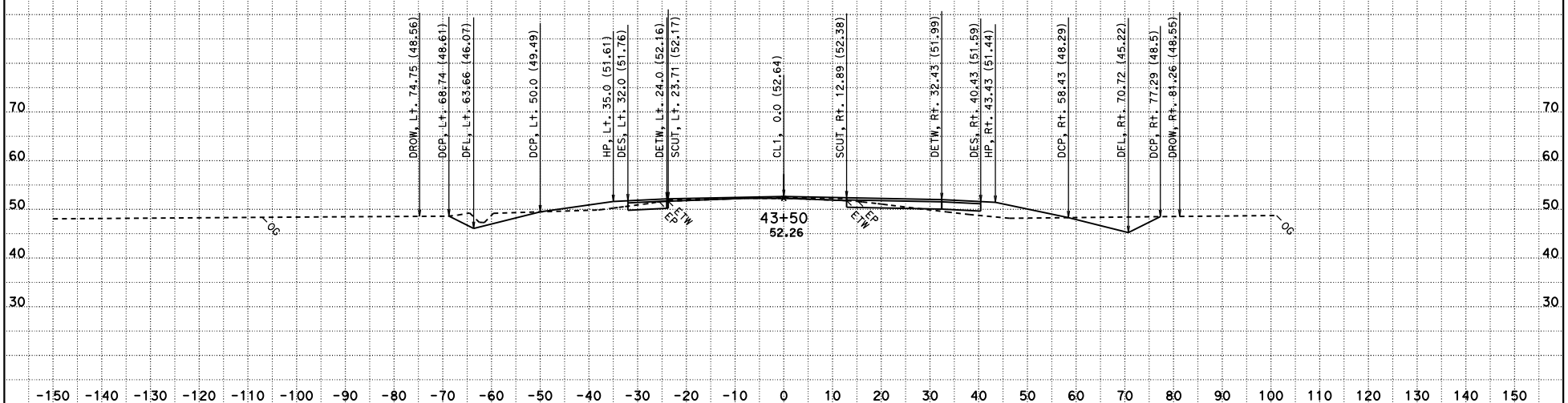

CREATED BY: HUY HA
DATE: 12/10/2015
KC Project: 100077 File: C:\100077\WorkingMainline\activemainfincl1.ear

CONTRACT: 0T7804
DIST/CO/RTE/PM: 10/STA/132/1.1-1.8
PROJECT ID: 1000000746

SCALE: 1" = 10' Horiz.
1" = 10' Vert.

All Dimensions are US Survey Feet

CL1
CROSS SECTIONS
SHEET 41 OF 62

FOR EARTHWORK DEVELOPMENT ONLY

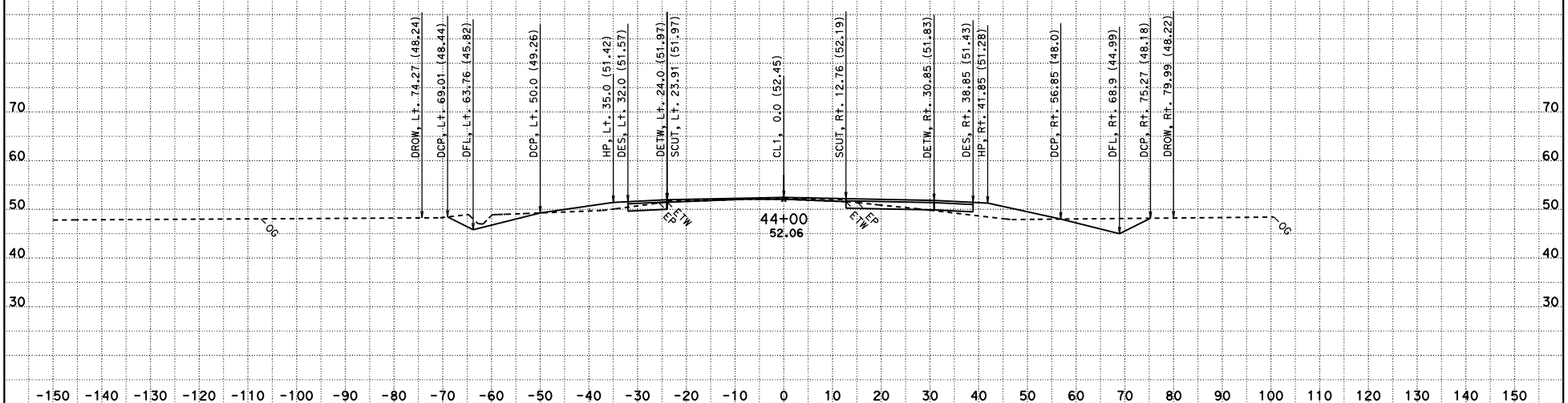

CREATED BY: HUY HA
DATE: 12/10/2015
KC Project: 100077 File: C:\100077\WorkingMainline\activemainfincl1.ear

CONTRACT: 0T7804
DIST/CO/RTE/PM: 10/STA/132/1.1-1.8
PROJECT ID: 1000000746

SCALE: 1" = 10' Horiz.
1" = 10' Vert.

All Dimensions are US Survey Feet

CL1
CROSS SECTIONS
SHEET 42 OF 62

FOR EARTHWORK DEVELOPMENT ONLY

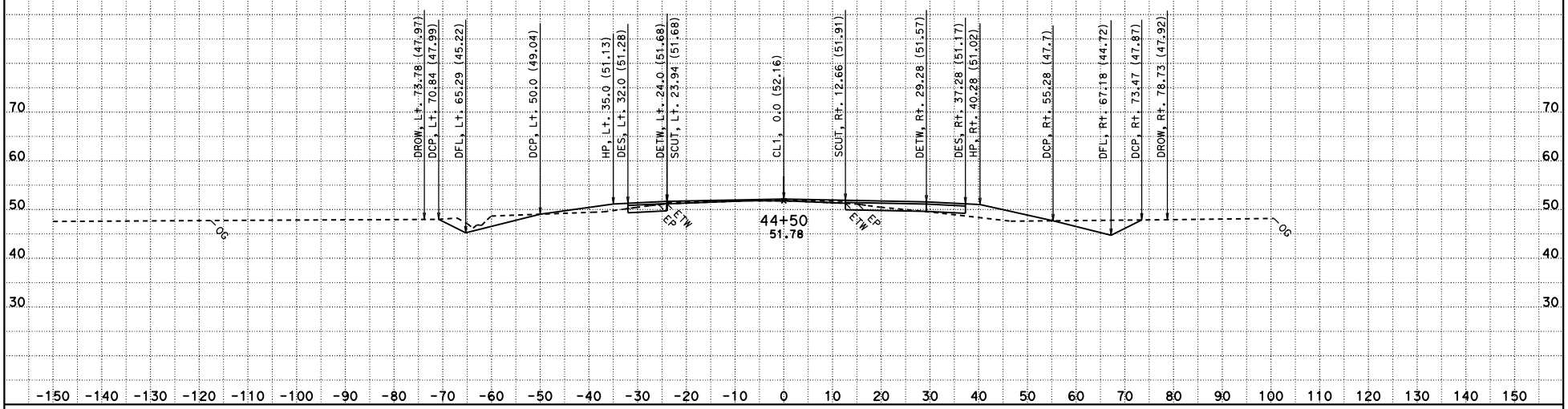

CREATED BY: HUY HA
DATE: 12/10/2015
KC Project: 100077 File: C:\100077\WorkingMainline\activemainfincl1.ear

CONTRACT: OT7804
DIST/CO/RTE/PM: 10/STA/132/1.1-1.8
PROJECT ID: 1000000746

SCALE: 1" = 10' Horiz.
1" = 10' Vert.

All Dimensions are US Survey Feet

CL1
CROSS SECTIONS
SHEET 43 OF 62

FOR EARTHWORK DEVELOPMENT ONLY

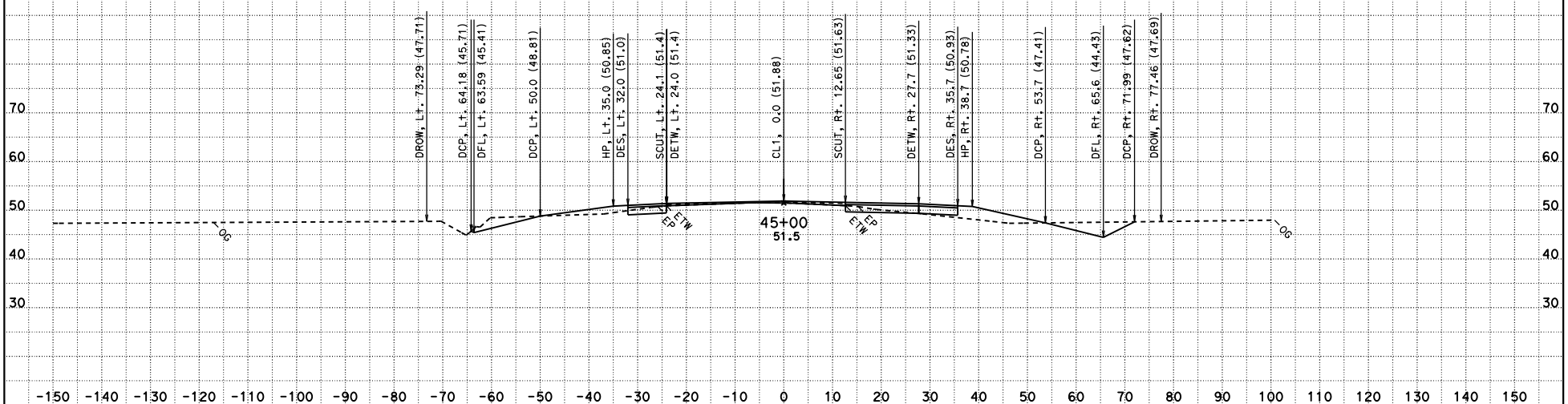

CREATED BY: HUY HA
DATE: 12/10/2015
KC Project: 100077 File: C:\100077\WorkingMainline\activemainfincl1.ear

CONTRACT: 0T7804
DIST/CO/RTE/PM: 10/STA/132/1.1-1.8
PROJECT ID: 1000000746

SCALE: 1" = 10' Horiz.
1" = 10' Vert.

All Dimensions are US Survey Feet

CL1
CROSS SECTIONS
SHEET 44 OF 62

FOR EARTHWORK DEVELOPMENT ONLY

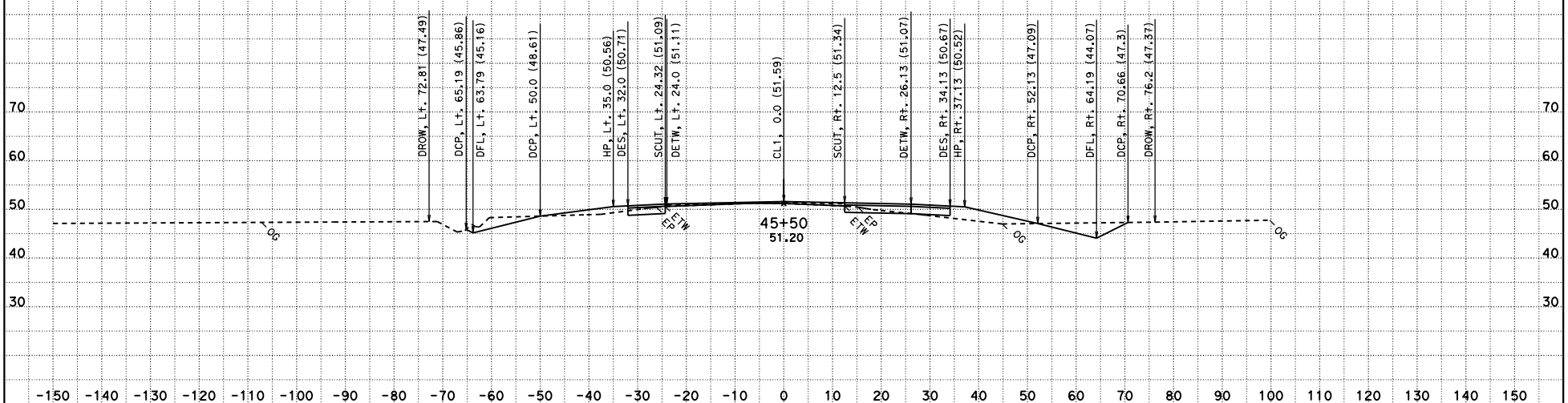

CREATED BY: HUY HA
DATE: 12/10/2015
KC Project: 100077 File: C:\100077\WorkingMainline\activemainfincl1.ear

CONTRACT: 0T7804
DIST/CO/RTE/PM: 10/STA/132/1.1-1.8
PROJECT ID: 1000000746

SCALE: 1" = 10' Horiz.
1" = 10' Vert.

All Dimensions are US Survey Feet

CL1
CROSS SECTIONS
SHEET 45 OF 62

FOR EARTHWORK DEVELOPMENT ONLY

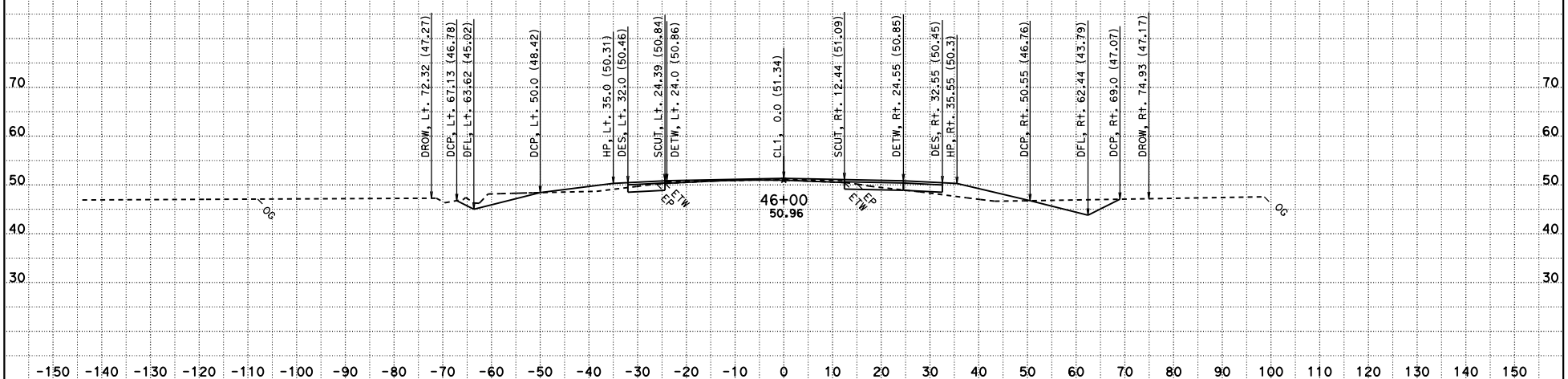

CREATED BY: HUY HA
DATE: 12/10/2015
KC Project: 100077 File: C:\100077\WorkingMainline\activemainfincl1.ear

CONTRACT: 0T7804
DIST/CO/RTE/PM: 10/STA/132/1.1-1.8
PROJECT ID: 1000000746

SCALE: 1" = 10' Horiz.
1" = 10' Vert.

All Dimensions are US Survey Feet

CL1
CROSS SECTIONS
SHEET 46 OF 62

FOR EARTHWORK DEVELOPMENT ONLY

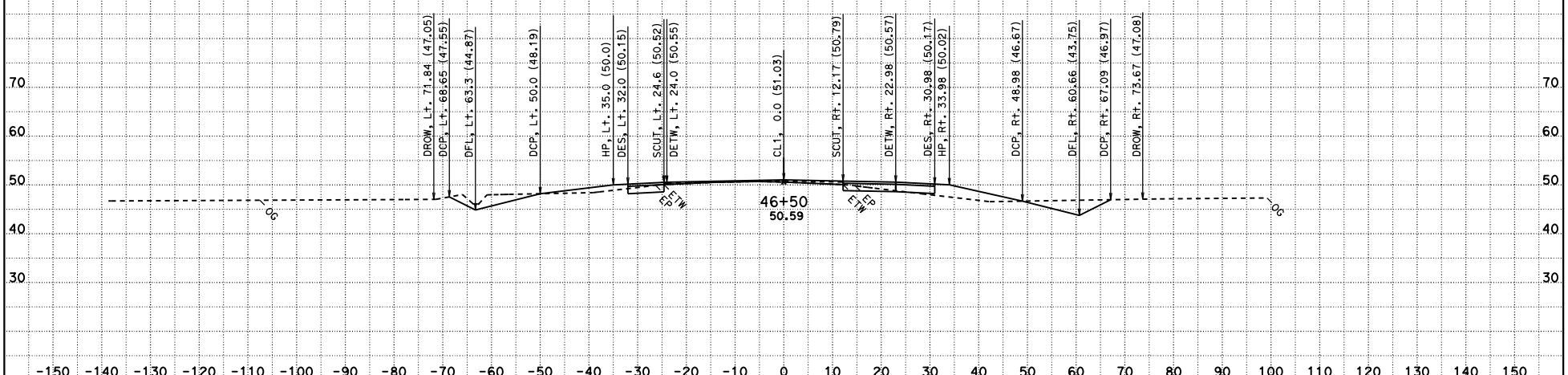

CREATED BY: HUY HA
DATE: 12/10/2015
KC Project: 100077 File: C:\100077\WorkingMainline\activemainfincl1.ear

CONTRACT: 0T7804
DIST/CO/RTE/PM: 10/STA/132/1.1-1.8
PROJECT ID: 1000000746

SCALE: 1" = 10' Horiz.
1" = 10' Vert.

All Dimensions are US Survey Feet

CL1
CROSS SECTIONS
SHEET 47 OF 62

FOR EARTHWORK DEVELOPMENT ONLY

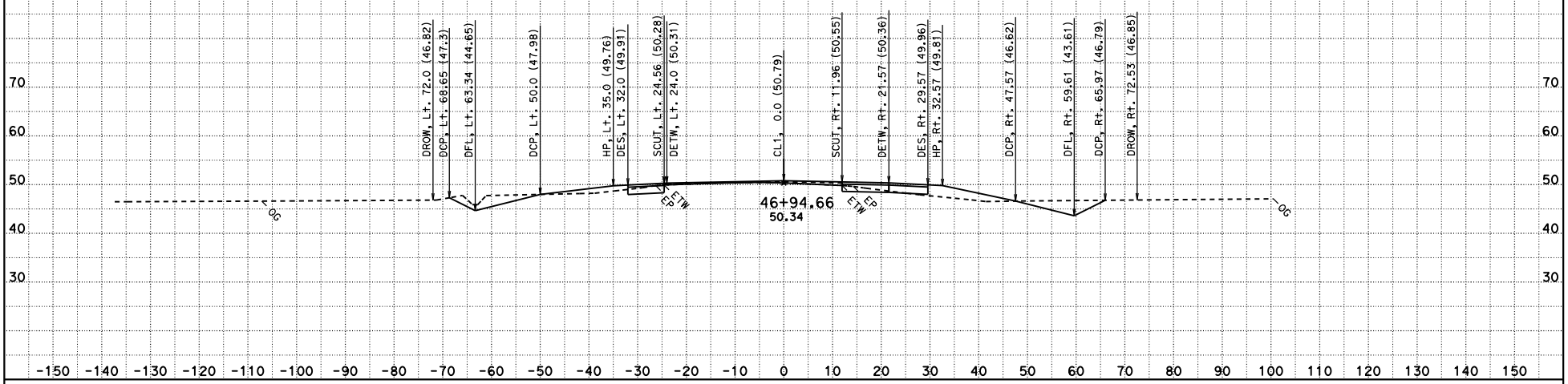

CREATED BY: HUY HA
DATE: 12/10/2015
KC Project: 100077 File: C:\100077\WorkingMainline\activemainfincl1.ear

CONTRACT: OT7804
DIST/CO/RTE/PM: 10/STA/132/1.1-1.8
PROJECT ID: 1000000746

SCALE: 1" = 10' Horiz.
1" = 10' Vert.

All Dimensions are US Survey Feet

CL1
CROSS SECTIONS
SHEET 48 OF 62

FOR EARTHWORK DEVELOPMENT ONLY

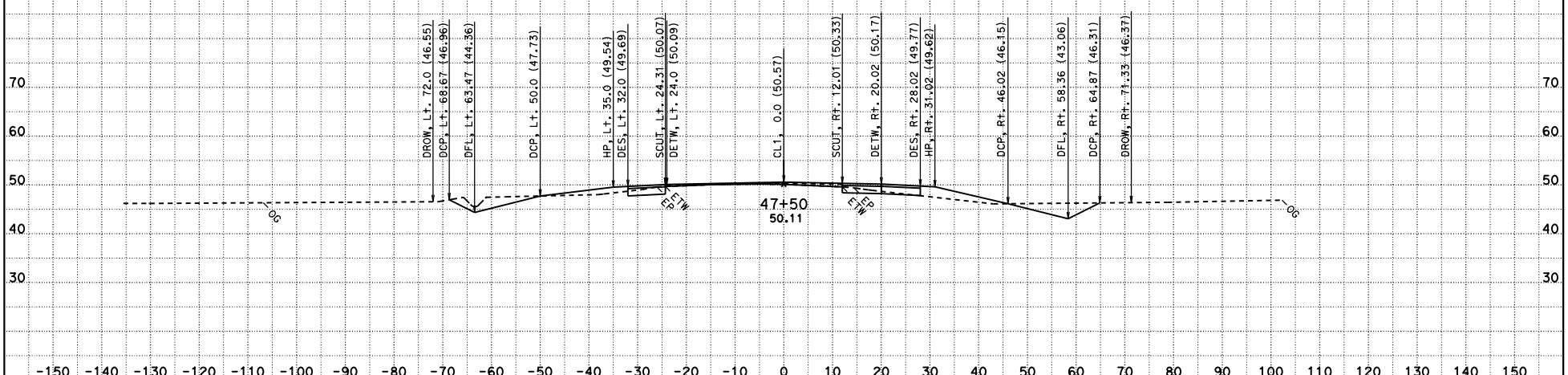

CREATED BY: HUY HA
DATE: 12/10/2015
KC Project: 100077 File: C:\100077\WorkingMainline\activemainfincl1.ear

CONTRACT: 0T7804
DIST/CO/RTE/PM: 10/STA/132/1.1-1.8
PROJECT ID: 1000000746

SCALE: 1" = 10' Horiz.
1" = 10' Vert.

All Dimensions are US Survey Feet

CL1
CROSS SECTIONS
SHEET 49 OF 62

FOR EARTHWORK DEVELOPMENT ONLY

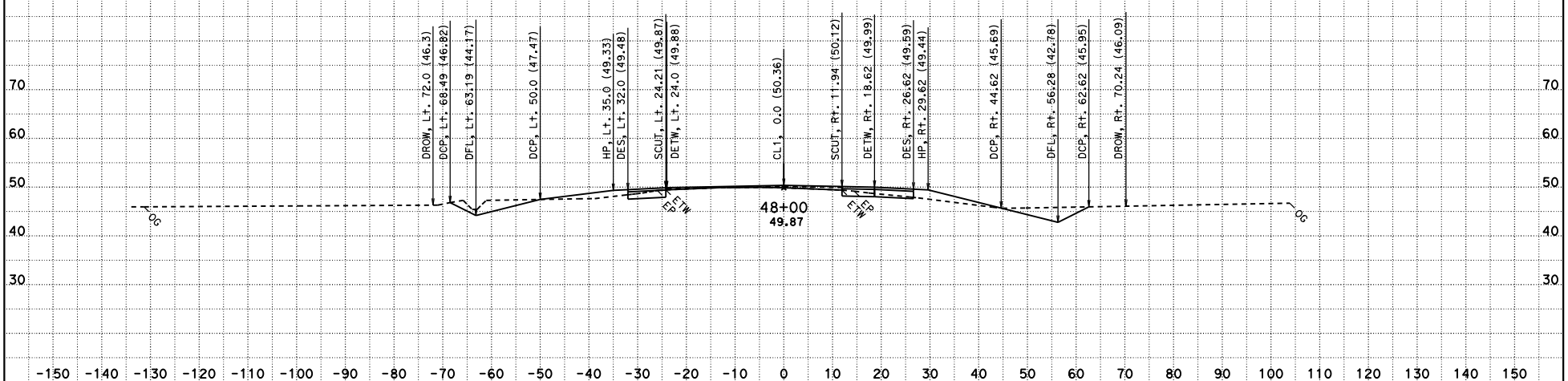

CREATED BY: HUY HA
DATE: 12/10/2015
KC Project: 100077 File: C:\100077\WorkingMainline\activemainfincl1.ear

CONTRACT: 0T7804
DIST/CO/RTE/PM: 10/STA/132/1.1-1.8
PROJECT ID: 1000000746

SCALE: 1" = 10' Horiz.
1" = 10' Vert.

All Dimensions are US Survey Feet

CL1
CROSS SECTIONS
SHEET 50 OF 62

FOR EARTHWORK DEVELOPMENT ONLY

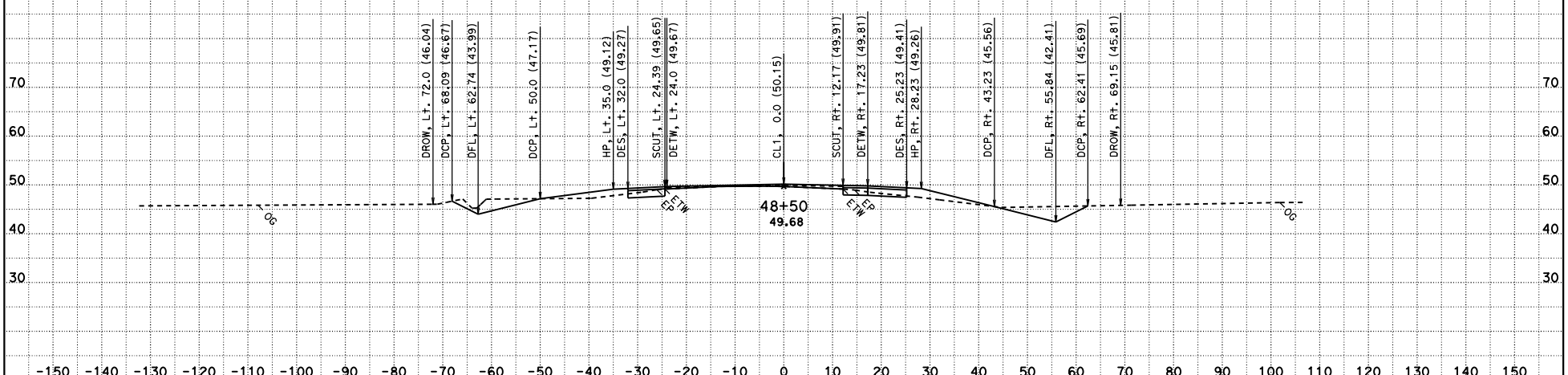

CREATED BY: HUY HA
DATE: 12/10/2015
KC Project: 100077 File: C:\100077\WorkingMainline\activemainfincl1.ear

CONTRACT: 0T7804
DIST/CO/RTE/PM: 10/STA/132/1.1-1.8
PROJECT ID: 1000000746

SCALE: 1" = 10' Horiz.
1" = 10' Vert.

All Dimensions are US Survey Feet

CL1
CROSS SECTIONS
SHEET 51 OF 62

FOR EARTHWORK DEVELOPMENT ONLY

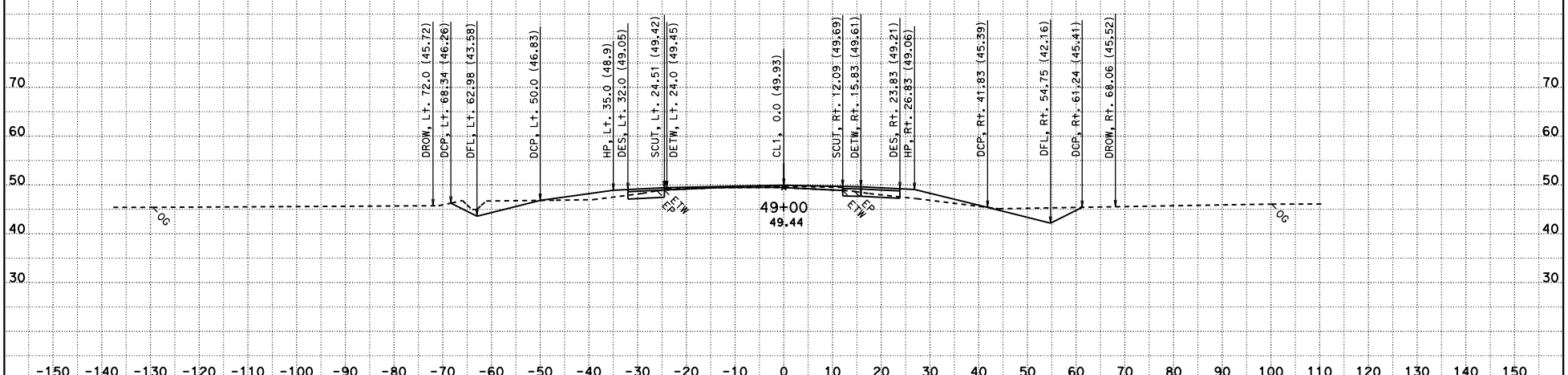

CREATED BY: HUY HA
DATE: 12/10/2015
KC Project: 100077 File: C:\100077\WorkingMainline\activemainfincl1.ear

CONTRACT: 0T7804
DIST/CO/RTE/PM: 10/STA/132/1.1-1.8
PROJECT ID: 1000000746

SCALE: 1" = 10' Horiz.
1" = 10' Vert.

All Dimensions are US Survey Feet

CL1
CROSS SECTIONS
SHEET 52 OF 62

FOR EARTHWORK DEVELOPMENT ONLY

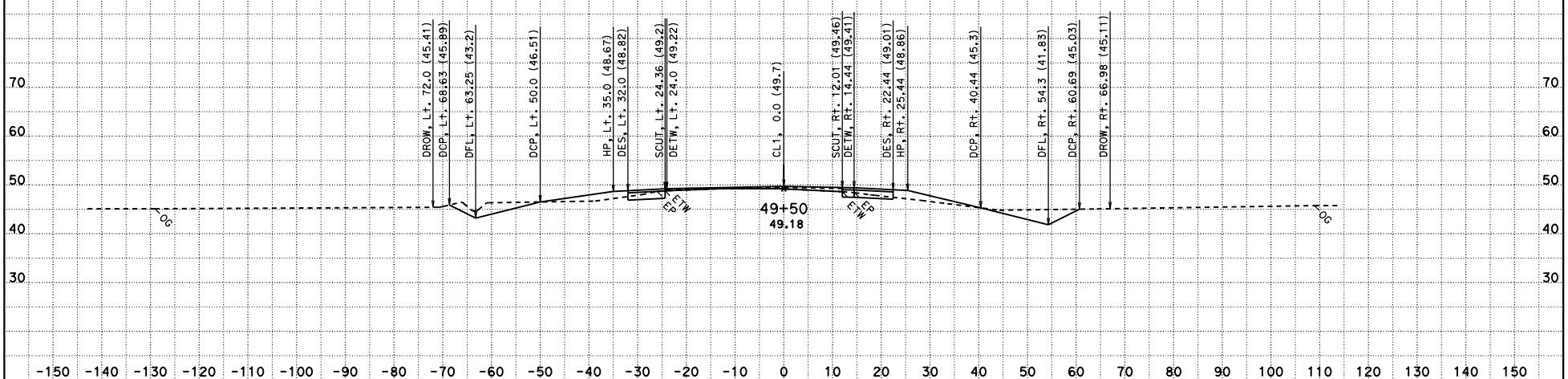

CREATED BY: HUY HA
DATE: 12/10/2015
KC Project: 100077 File: C:\100077\WorkingMainline\activemainfincl1.ear

CONTRACT: 0T7804
DIST/CO/RTE/PM: 10/STA/132/1.1-1.8
PROJECT ID: 1000000746

SCALE: 1" = 10' Horiz.
1" = 10' Vert.

All Dimensions are US Survey Feet

CL1
CROSS SECTIONS
SHEET 53 OF 62

FOR EARTHWORK DEVELOPMENT ONLY

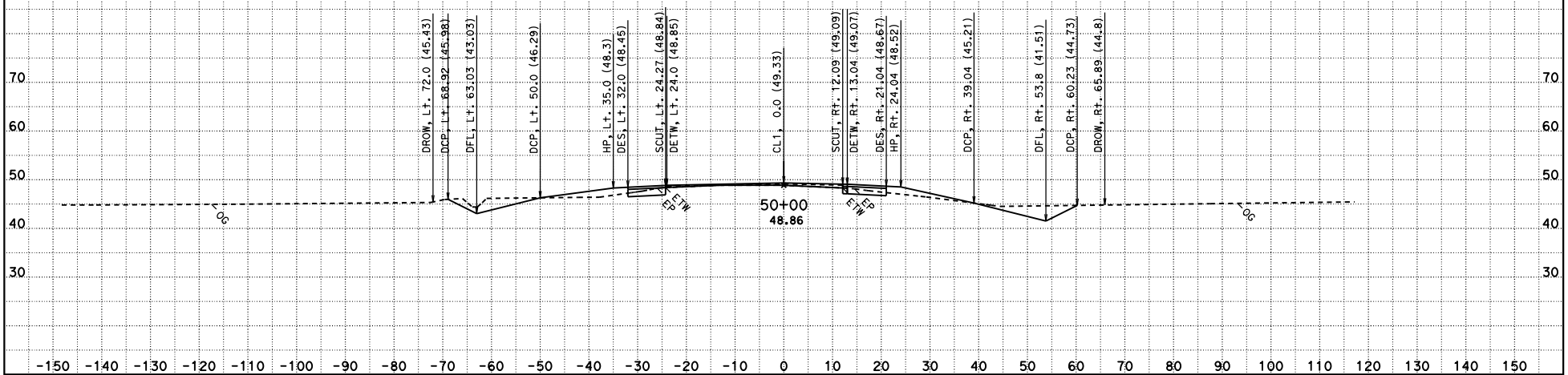

CREATED BY: HUY HA
DATE: 12/10/2015
KC Project: 100077 File: C:\100077\WorkingMainline\activemainfincl1.ear

CONTRACT: OT7804
DIST/CO/RTE/PM: 10/STA/132/1.1-1.8
PROJECT ID: 1000000746

SCALE: 1" = 10' Horiz.
1" = 10' Vert.

All Dimensions are US Survey Feet

CL1
CROSS SECTIONS
SHEET 54 OF 62

FOR EARTHWORK DEVELOPMENT ONLY

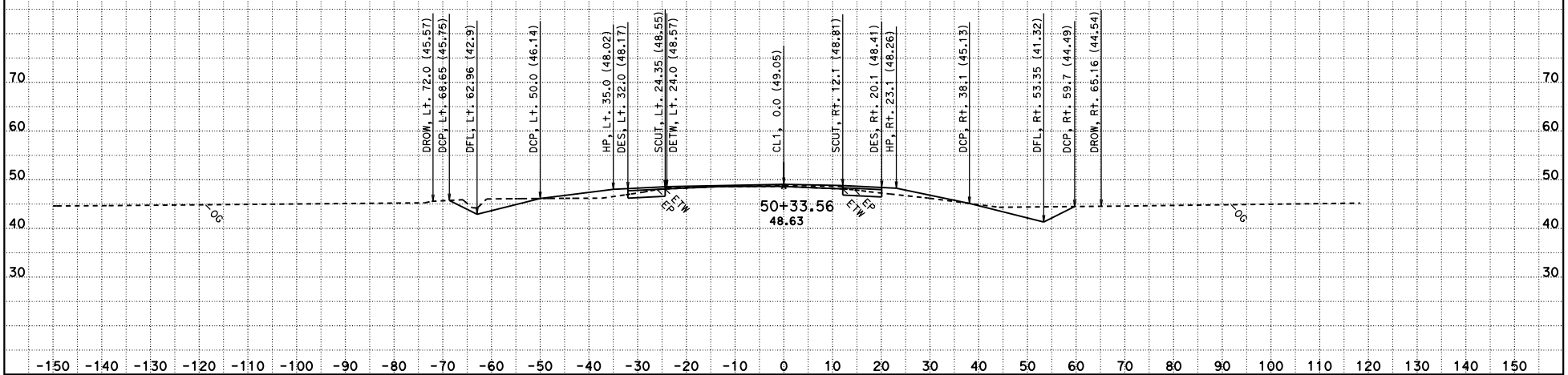

CREATED BY: HUY HA
DATE: 12/10/2015
KC Project: 100077 File: C:\100077\WorkingMainline\activemainfincl1.ear

CONTRACT: OT7804
DIST/CO/RTE/PM: 10/STA/132/1.1-1.8
PROJECT ID: 1000000746

SCALE: 1" = 10' Horiz.
1" = 10' Vert.

All Dimensions are US Survey Feet

CL1
CROSS SECTIONS
SHEET 55 OF 62

FOR EARTHWORK DEVELOPMENT ONLY

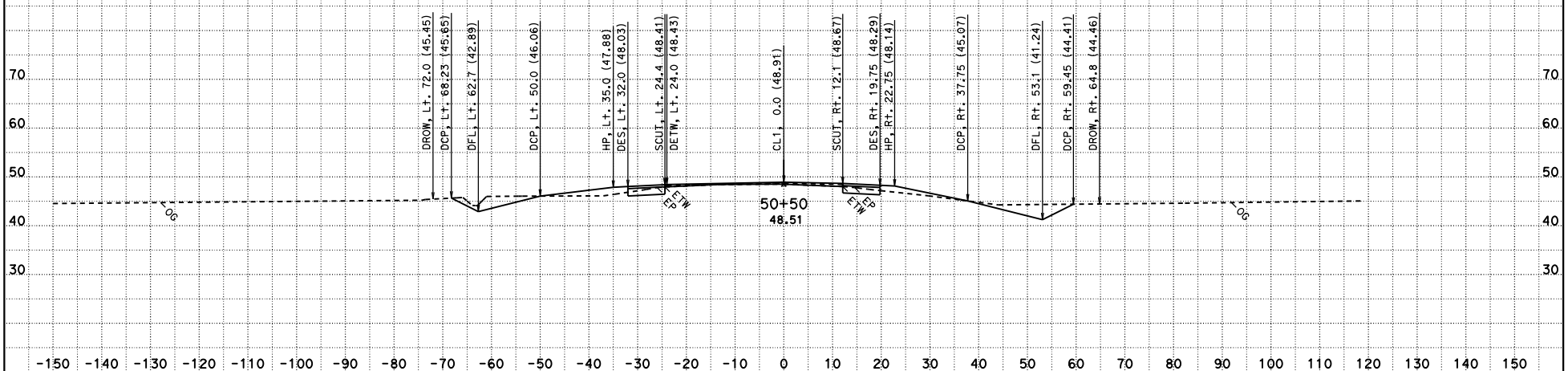

CREATED BY: HUY HA
DATE: 12/10/2015
KC Project: 100077 File: C:\100077\WorkingMainline\activemainfincl1.ear

CONTRACT: 0T7804
DIST/CO/RTE/PM: 10/STA/132/1.1-1.8
PROJECT ID: 1000000746

SCALE: 1" = 10' Horiz.
1" = 10' Vert.

All Dimensions are US Survey Feet

CL1
CROSS SECTIONS
SHEET 56 OF 62

FOR EARTHWORK DEVELOPMENT ONLY

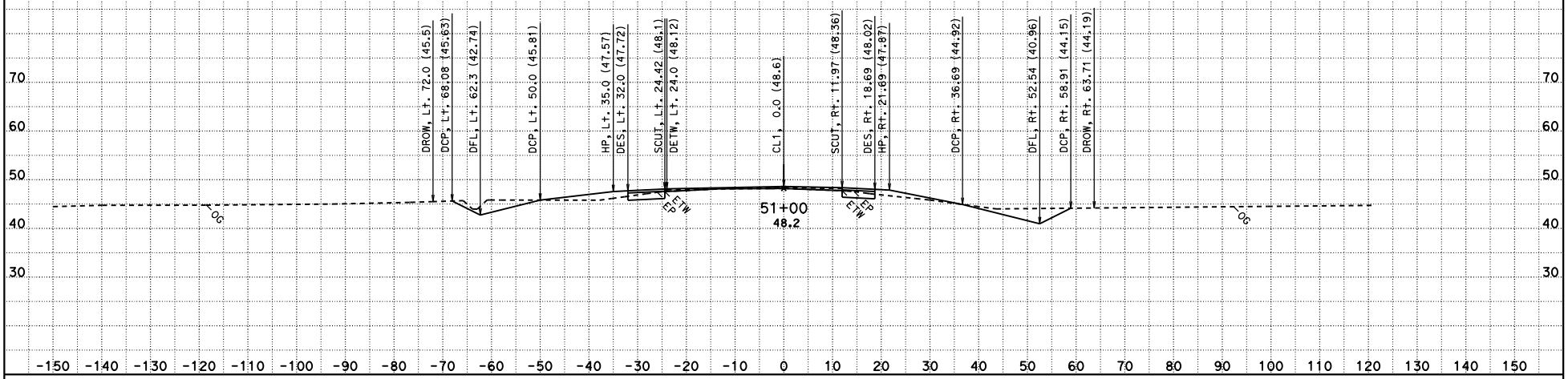

CREATED BY: HUY HA
DATE: 12/10/2015
KC Project: 100077 File: C:\100077\WorkingMainline\activemainfincl1.ear

CONTRACT: 0T7804
DIST/CO/RTE/PM: 10/STA/132/1.1-1.8
PROJECT ID: 1000000746

SCALE: 1" = 10' Horiz.
1" = 10' Vert.

All Dimensions are US Survey Feet

CL1
CROSS SECTIONS
SHEET 57 OF 62

FOR EARTHWORK DEVELOPMENT ONLY

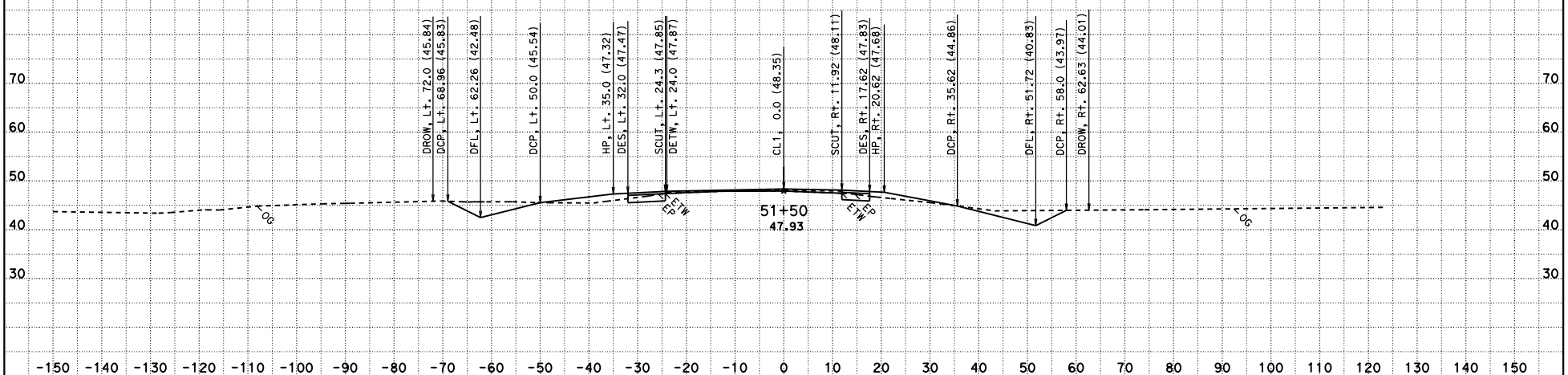

CREATED BY: HUY HA
DATE: 12/10/2015
KC Project: 100077 File: C:\100077\WorkingMainline\activemainfincl1.ear

CONTRACT: 0T7804
DIST/CO/RTE/PM: 10/STA/132/1.1-1.8
PROJECT ID: 1000000746

SCALE: 1" = 10' Horiz.
1" = 10' Vert.

All Dimensions are US Survey Feet

CL1
CROSS SECTIONS
SHEET 58 OF 62

FOR EARTHWORK DEVELOPMENT ONLY

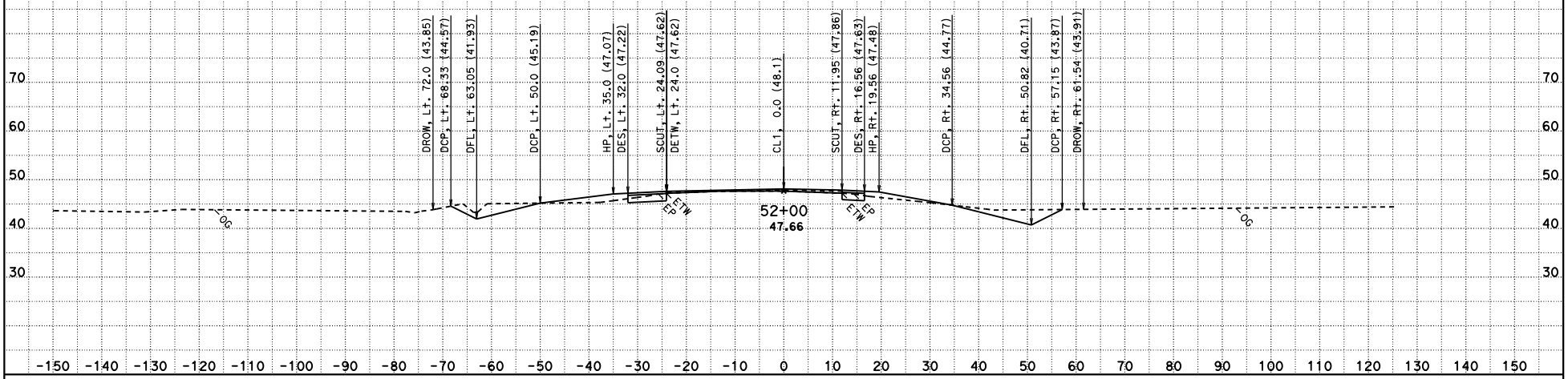

CREATED BY: HUY HA
DATE: 12/10/2015
KC Project: 100077 File: C:\100077\WorkingMainline\activemainfincl1.ear

CONTRACT: OT7804
DIST/CO/RTE/PM: 10/STA/132/1.1-1.8
PROJECT ID: 1000000746

SCALE: 1" = 10' Horiz.
1" = 10' Vert.

All Dimensions are US Survey Feet

CL1
CROSS SECTIONS
SHEET 59 OF 62

FOR EARTHWORK DEVELOPMENT ONLY

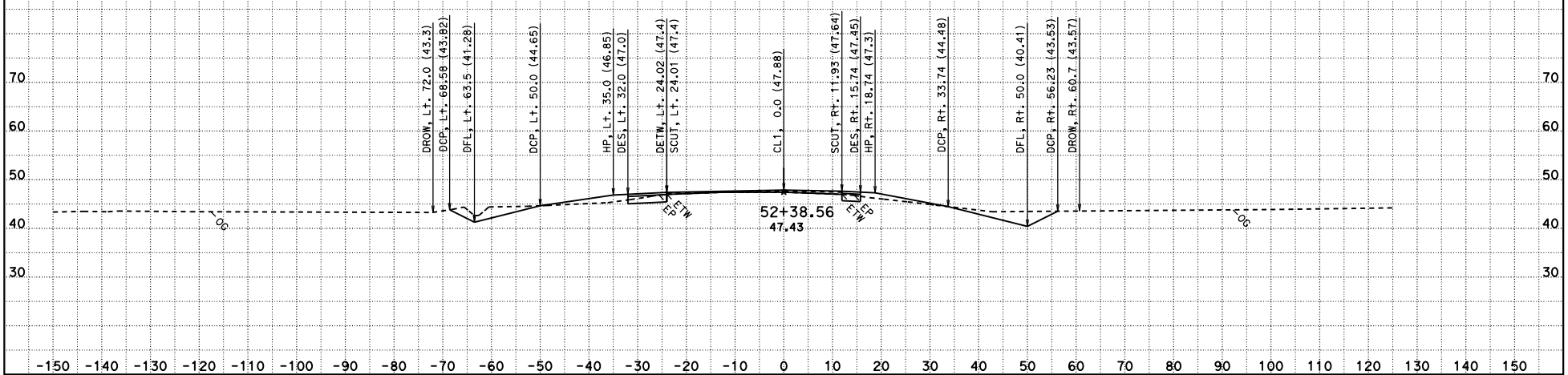

CREATED BY: HUY HA
DATE: 12/10/2015
KC Project: 100077 File: C:\100077\WorkingMainline\activemainfincl1.ear

CONTRACT: 0T7804
DIST/CO/RTE/PM: 10/STA/132/1.1-1.8
PROJECT ID: 1000000746

SCALE: 1" = 10' Horiz.
1" = 10' Vert.

All Dimensions are US Survey Feet

CL1
CROSS SECTIONS
SHEET 60 OF 62

FOR EARTHWORK DEVELOPMENT ONLY

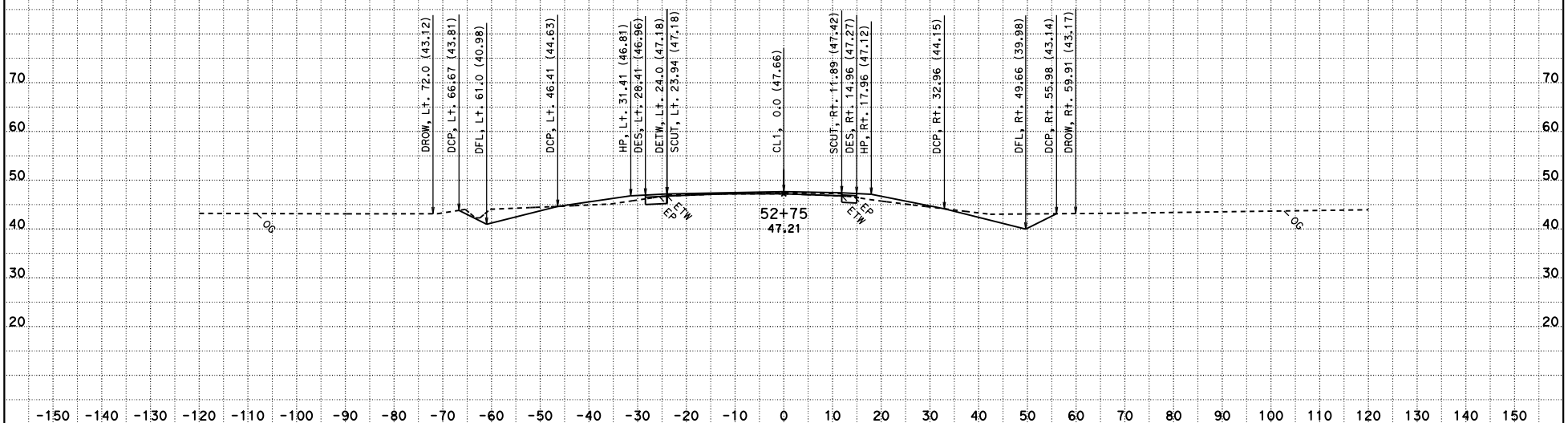

CREATED BY: HUY HA
DATE: 12/10/2015
KC Project: 100077 File: C:\100077\WorkingMainline\activemainfincl1.ear

CONTRACT: 0T7804
DIST/CO/RTE/PM: 10/STA/132/1.1-1.8
PROJECT ID: 1000000746

SCALE: 1" = 10' Horiz.
1" = 10' Vert.

All Dimensions are US Survey Feet

CL1
CROSS SECTIONS
SHEET 61 OF 62

FOR EARTHWORK DEVELOPMENT ONLY

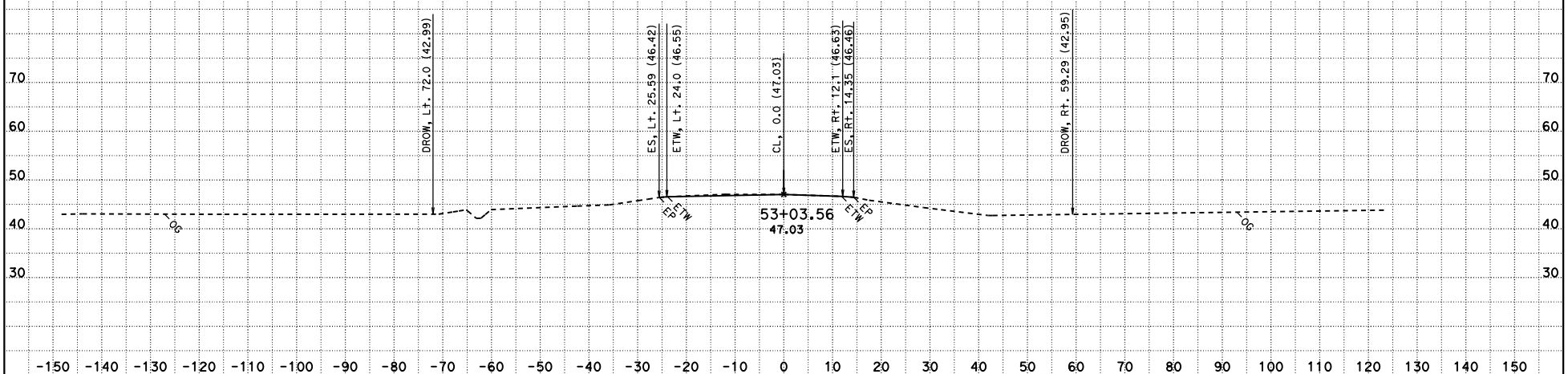

CREATED BY: HUY HA
DATE: 12/10/2015
KC Project: 100077 File: C:\100077\WorkingMainline\activemainfincl1.ear

CONTRACT: 0T7804
DIST/CO/RTE/PM: 10/STA/132/1.1-1.8
PROJECT ID: 1000000746

SCALE: 1" = 10' Horiz.
1" = 10' Vert.

All Dimensions are US Survey Feet

CL1
CROSS SECTIONS
SHEET 62 OF 62

FOR EARTHWORK DEVELOPMENT ONLY

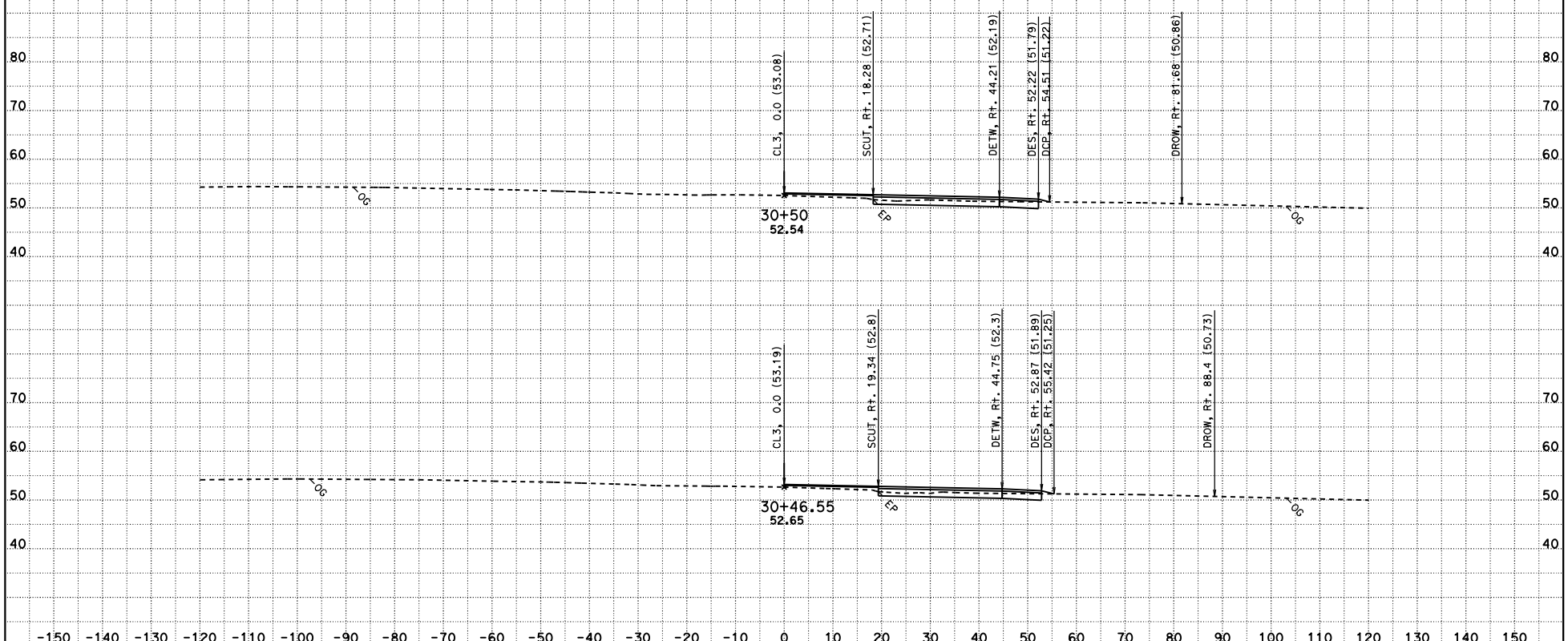

CREATED BY: HUY HA
DATE: 12/10/2015
KC Project: 100077 File: C:\100077\fincl3.ear

CONTRACT: OT7801
DIST/CO/RTE/PM: 10/STA/132/1.1-1.8
PROJECT ID: 1000000746

SCALE: 1" = 10' Horiz.
1" = 10' Vert.

All Dimensions are US Survey Feet

CL3
CROSS SECTIONS
SHEET 1 OF 9

FOR EARTHWORK DEVELOPMENT ONLY

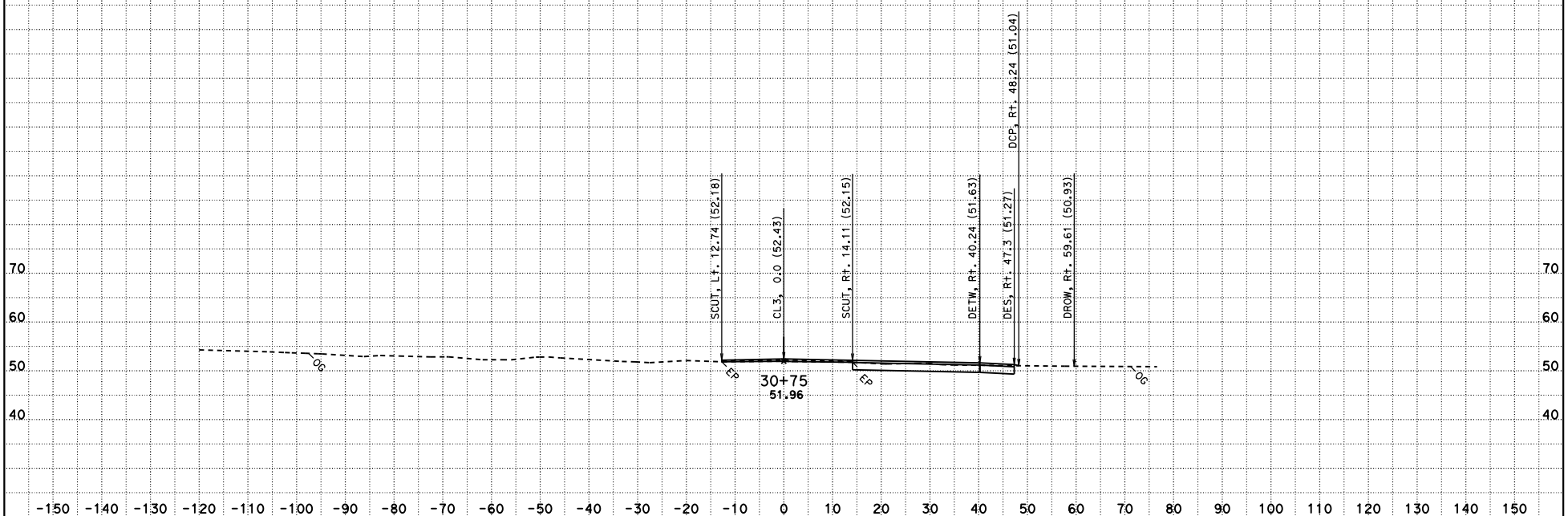

CREATED BY: HUY HA
DATE: 12/10/2015
KC Project: 100077 File: C:\100077\fincl3.ear

CONTRACT: OT7801
DIST/CO/RTE/PM: 10/STA/132/1.1-1.8
PROJECT ID: 1000000746

SCALE: 1" = 10' Horiz.
1" = 10' Vert.

All Dimensions are US Survey Feet

CL3
CROSS SECTIONS
SHEET 2 OF 9

FOR EARTHWORK DEVELOPMENT ONLY

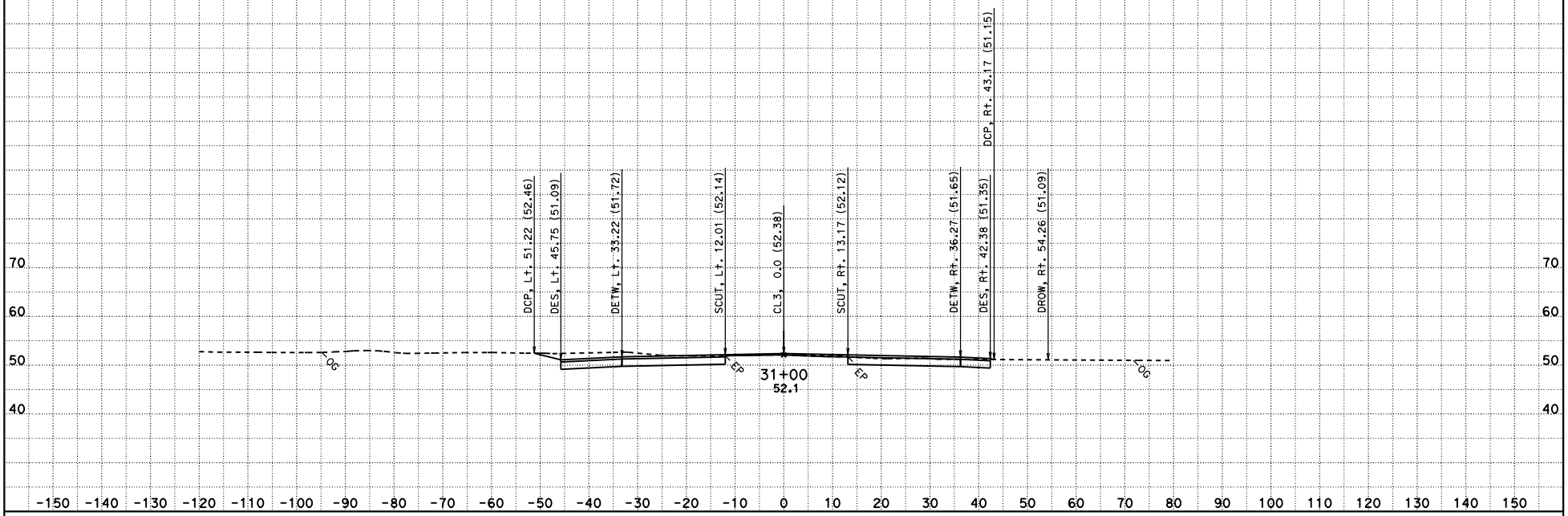

CREATED BY: HUY HA
DATE: 12/10/2015
KC Project: 100077 File: C:\100077\fincl3.ear

CONTRACT: 0T7801
DIST/CO/RTE/PM: 10/STA/132/1.1-1.8
PROJECT ID: 1000000746

SCALE: 1" = 10' Horiz.
1" = 10' Vert.

All Dimensions are US Survey Feet

CL3
CROSS SECTIONS
SHEET 3 OF 9

FOR EARTHWORK DEVELOPMENT ONLY

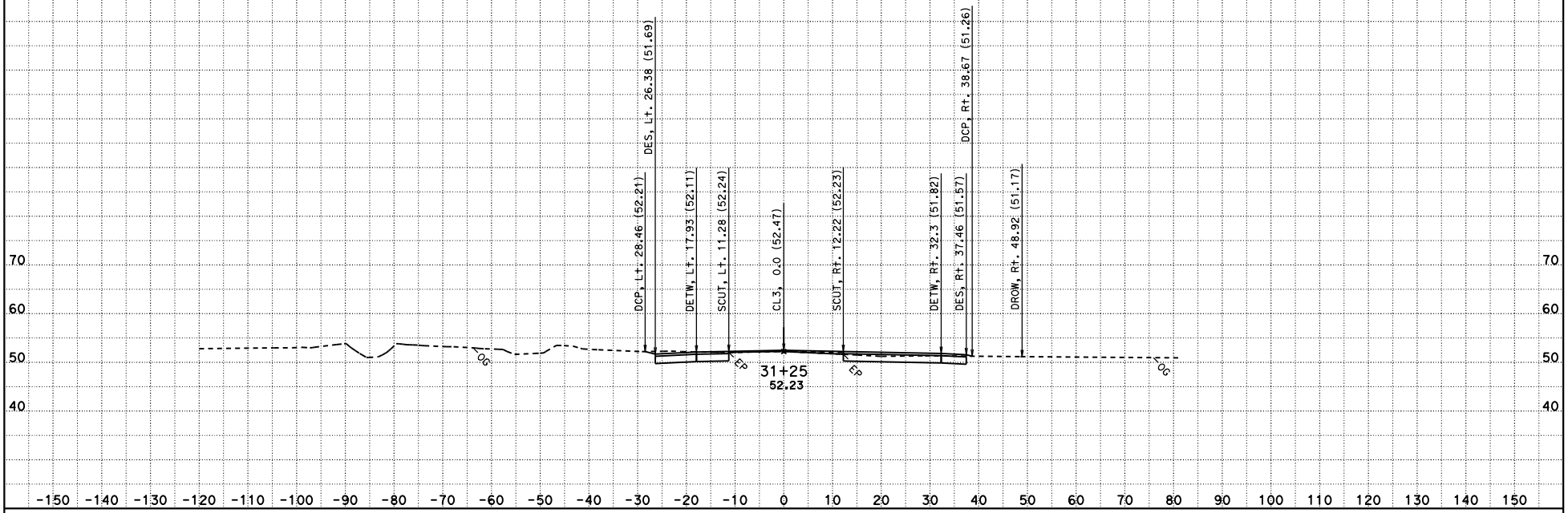

CREATED BY: HUY HA
DATE: 12/10/2015
KC Project: 100077 File: C:\100077\fincl3.ear

CONTRACT: OT7801
DIST/CO/RTE/PM: 10/STA/132/1.1-1.8
PROJECT ID: 1000000746

SCALE: 1" = 10' Horiz.
1" = 10' Vert.

All Dimensions are US Survey Feet

CL3
CROSS SECTIONS
SHEET 4 OF 9

FOR EARTHWORK DEVELOPMENT ONLY

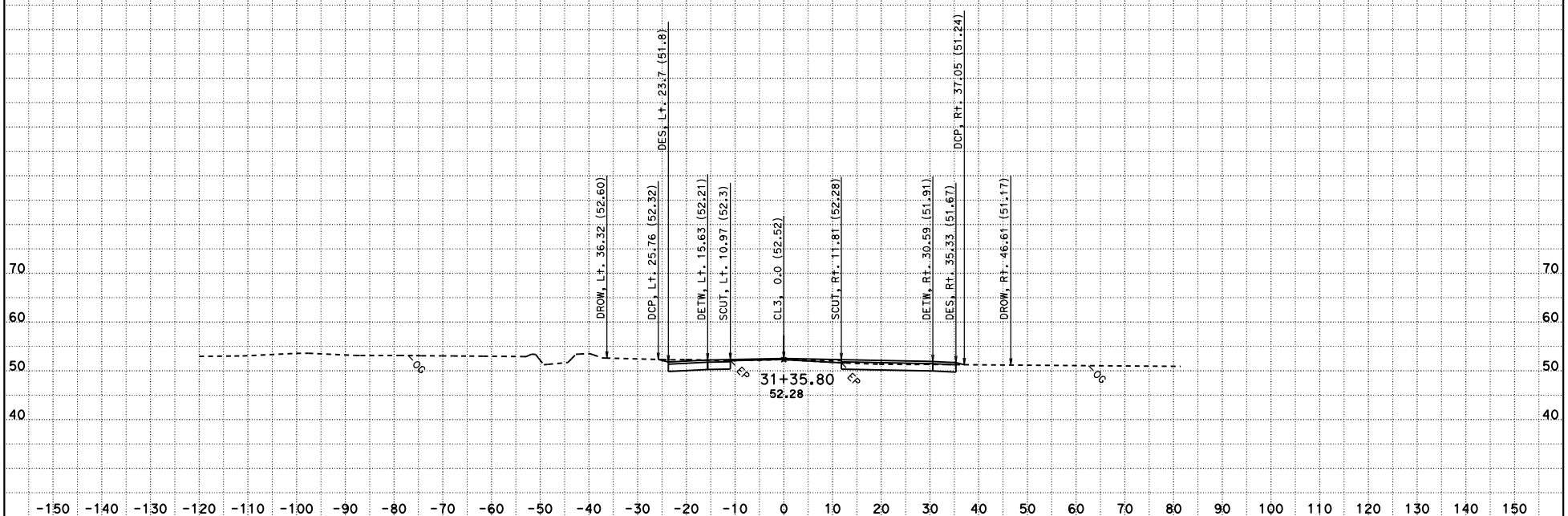

CREATED BY: HUY HA
DATE: 12/10/2015
KC Project: 100077 File: C:\100077\fincl3.ear

CONTRACT: OT7801
DIST/CO/RTE/PM: 10/STA/132/1.1-1.8
PROJECT ID: 1000000746

SCALE: 1" = 10' Horiz.
1" = 10' Vert.

All Dimensions are US Survey Feet

CL3
CROSS SECTIONS
SHEET 5 OF 9

FOR EARTHWORK DEVELOPMENT ONLY

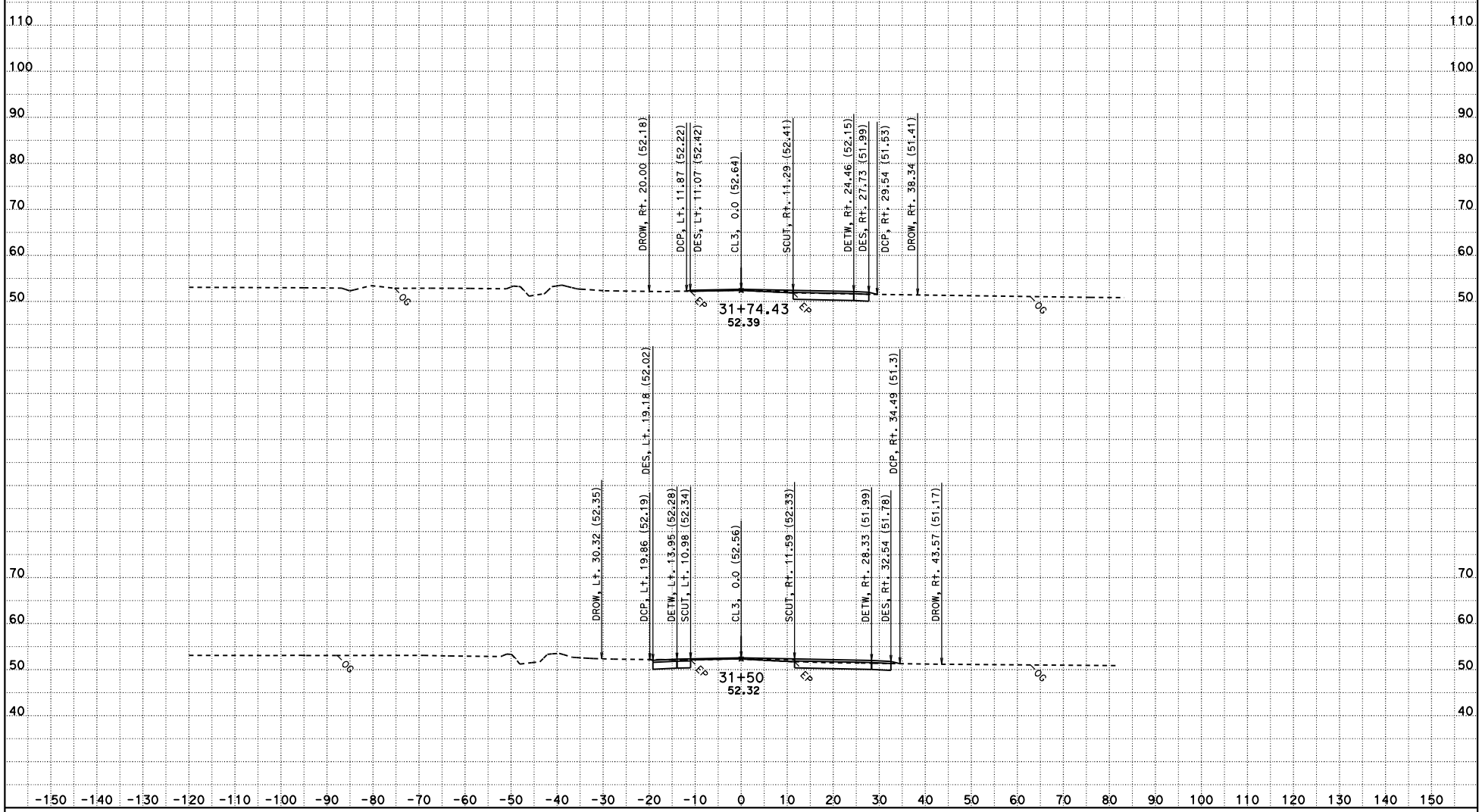

CREATED BY: HUY HA
DATE: 12/10/2015
KC Project: 100077 File: C:\100077\fincl3.ear

CONTRACT: OT7801
DIST/CO/RTE/PM: 10/STA/132/1.1-1.8
PROJECT ID: 1000000746

SCALE: 1" = 10' Horiz.
1" = 10' Vert.

All Dimensions are US Survey Feet

CL3
CROSS SECTIONS
SHEET 6 OF 9

FOR EARTHWORK DEVELOPMENT ONLY

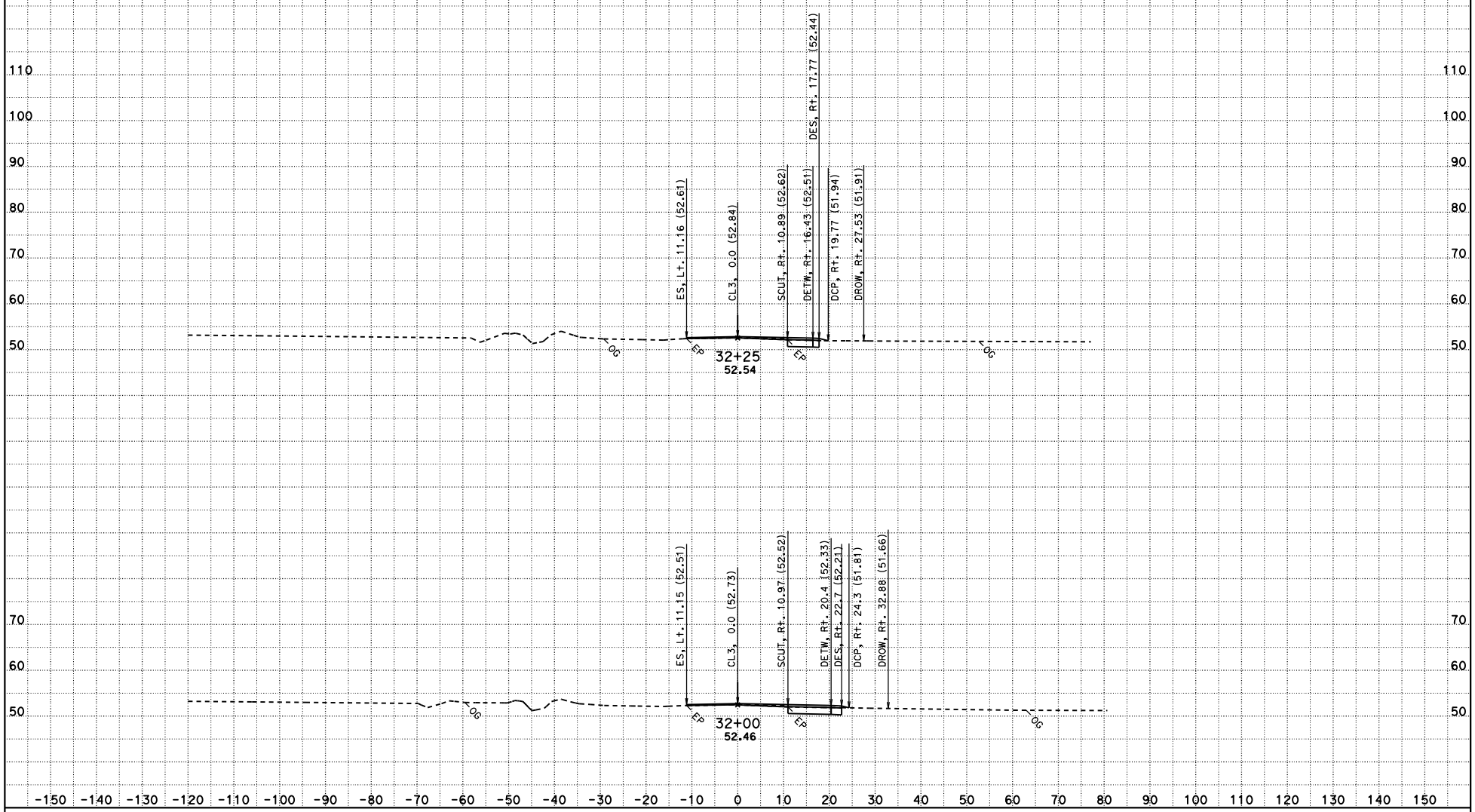

CREATED BY: HUY HA
DATE: 12/10/2015
KC Project: 100077 File: C:\100077\fincl3.ear

CONTRACT: OT7801
DIST/CO/RTE/PM: 10/STA/132/1.1-1.8
PROJECT ID: 1000000746

SCALE: 1" = 10' Horiz.
1" = 10' Vert.

All Dimensions are US Survey Feet

CL3
CROSS SECTIONS
SHEET 7 OF 9

FOR EARTHWORK DEVELOPMENT ONLY

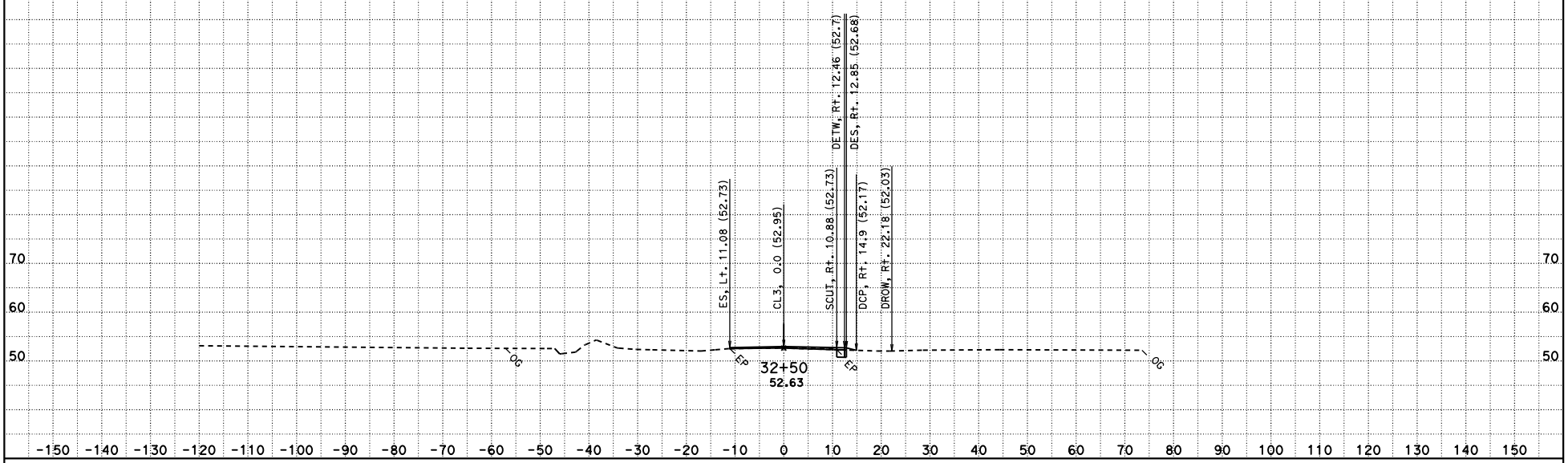

CREATED BY: HUY HA
DATE: 12/10/2015
KC Project: 100077 File: C:\100077\fincl3.ear

CONTRACT: OT7801
DIST/CO/RTE/PM: 10/STA/132/1.1-1.8
PROJECT ID: 1000000746

SCALE: 1" = 10' Horiz.
1" = 10' Vert.

All Dimensions are US Survey Feet

CL3
CROSS SECTIONS
SHEET 8 OF 9

FOR EARTHWORK DEVELOPMENT ONLY

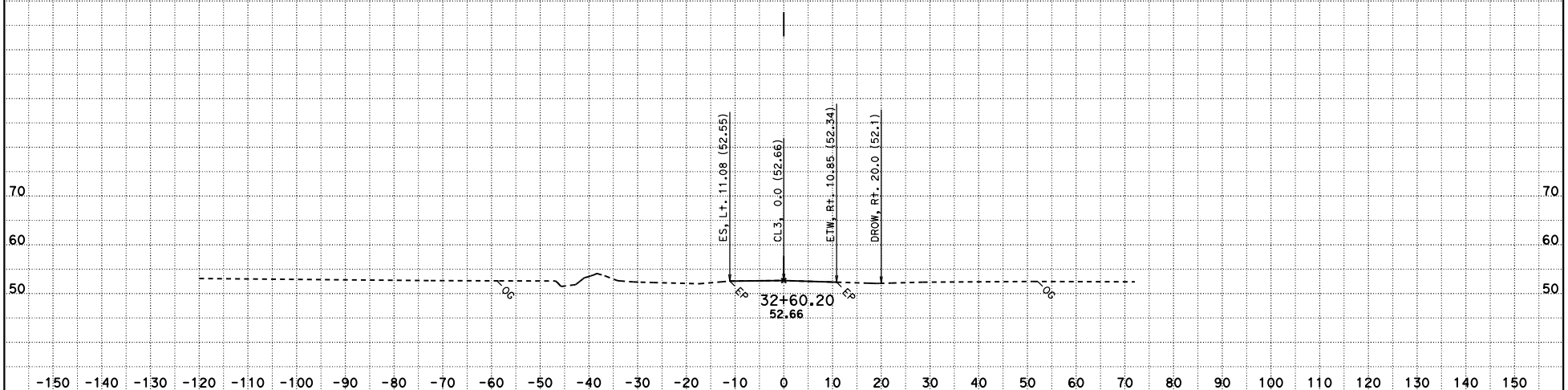

CREATED BY: HUY HA
DATE: 12/10/2015
KC Project: 100077 File: C:\100077\fincl3.ear

CONTRACT: 0T7801
DIST/CO/RTE/PM: 10/STA/132/1.1-1.8
PROJECT ID: 1000000746

SCALE: 1" = 10' Horiz.
1" = 10' Vert.

All Dimensions are US Survey Feet

CL3
CROSS SECTIONS
SHEET 9 OF 9

FOR EARTHWORK DEVELOPMENT ONLY

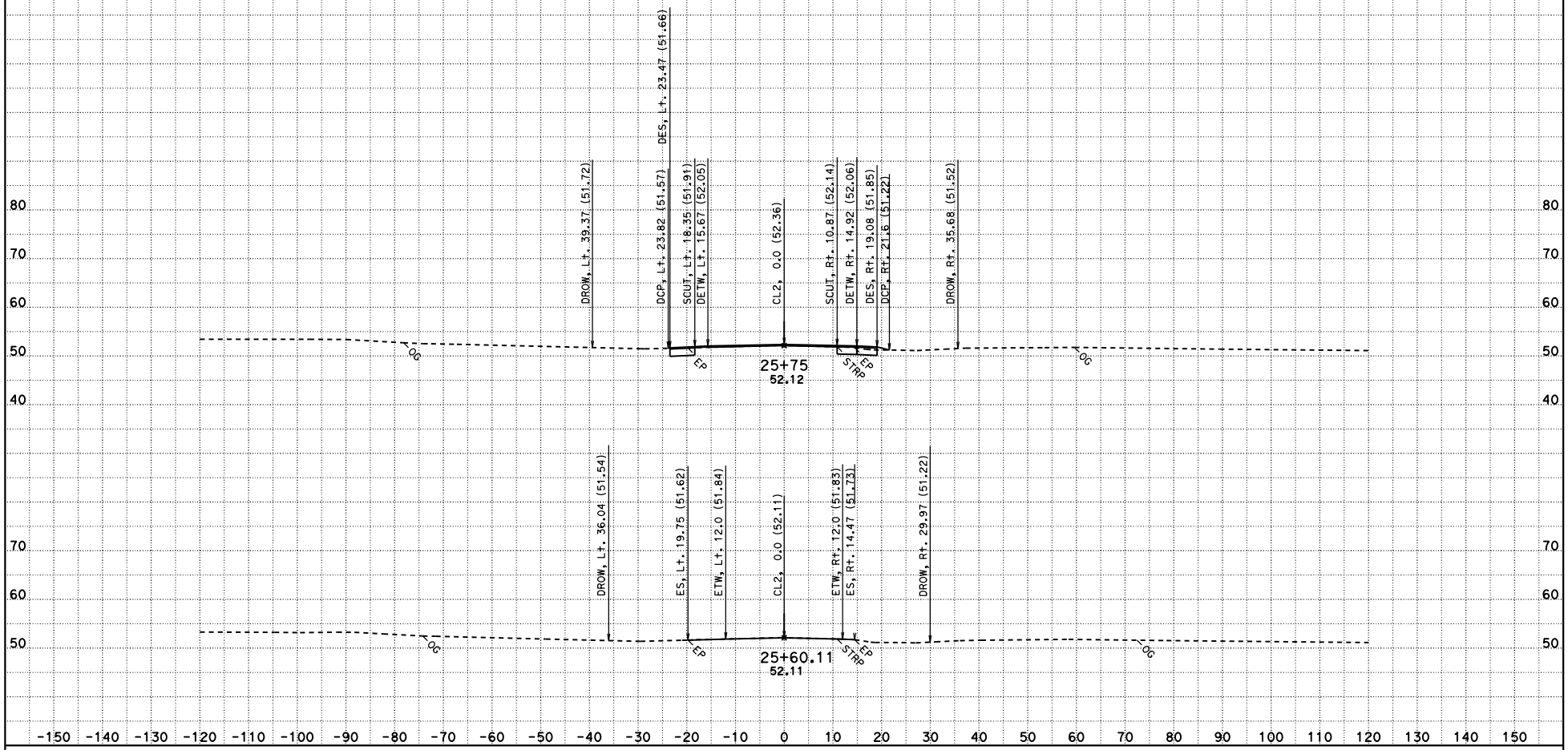

CREATED BY: HUY HA
DATE: 12/10/2015
KC Project: 100077 File: C:\100077\fincl2.ear

CONTRACT: OT7804
DIST/CO/RTE/PM: 10/STA/132/1.1-1.8
PROJECT ID: 1000000746

SCALE: 1" = 10' Horiz.
1" = 10' Vert.

All Dimensions are US Survey Feet

CL2
CROSS SECTIONS
SHEET 1 OF 7

FOR EARTHWORK DEVELOPMENT ONLY

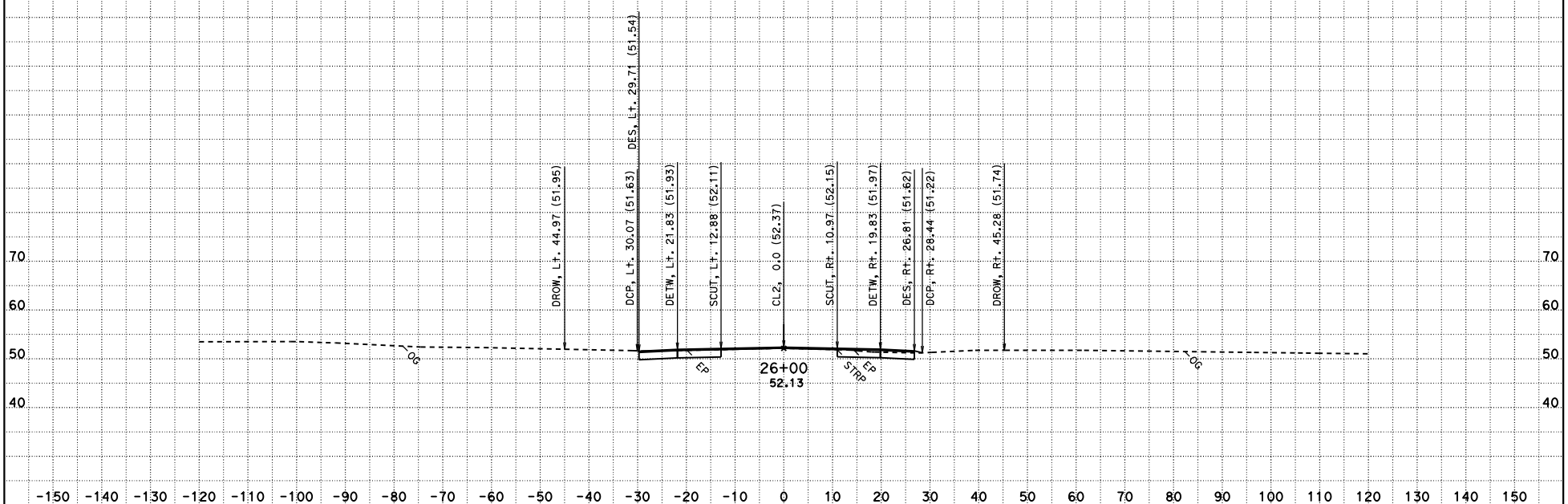

CREATED BY: HUY HA
DATE: 12/10/2015
KC Project: 100077 File: C:\100077\fincl2.ear

CONTRACT: 0T7804
DIST/CO/RTE/PM: 10/STA/132/1.1-1.8
PROJECT ID: 1000000746

SCALE: 1" = 10' Horiz.
1" = 10' Vert.

All Dimensions are US Survey Feet

CL2
CROSS SECTIONS
SHEET 2 OF 7

FOR EARTHWORK DEVELOPMENT ONLY

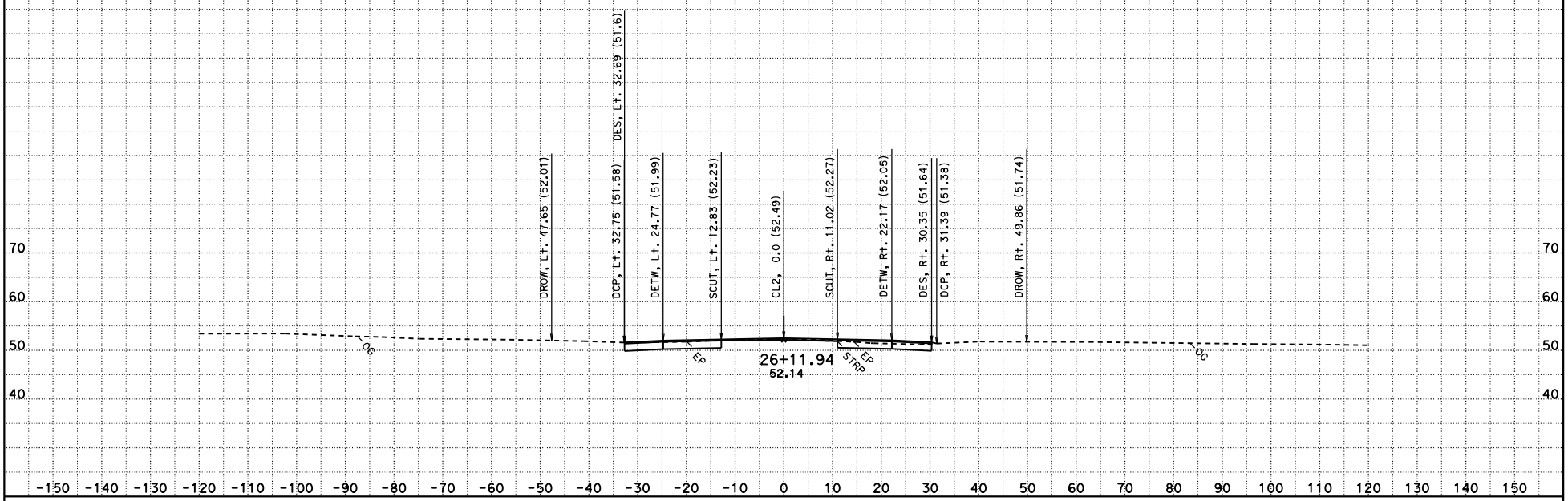

CREATED BY: HUY HA
DATE: 12/10/2015
KC Project: 100077 File: C:\100077\fincl2.ear

CONTRACT: 0T7804
DIST/CO/RTE/PM: 10/STA/132/1.1-1.8
PROJECT ID: 1000000746

SCALE: 1" = 10' Horiz.
1" = 10' Vert.

All Dimensions are US Survey Feet

CL2
CROSS SECTIONS
SHEET 3 OF 7

FOR EARTHWORK DEVELOPMENT ONLY

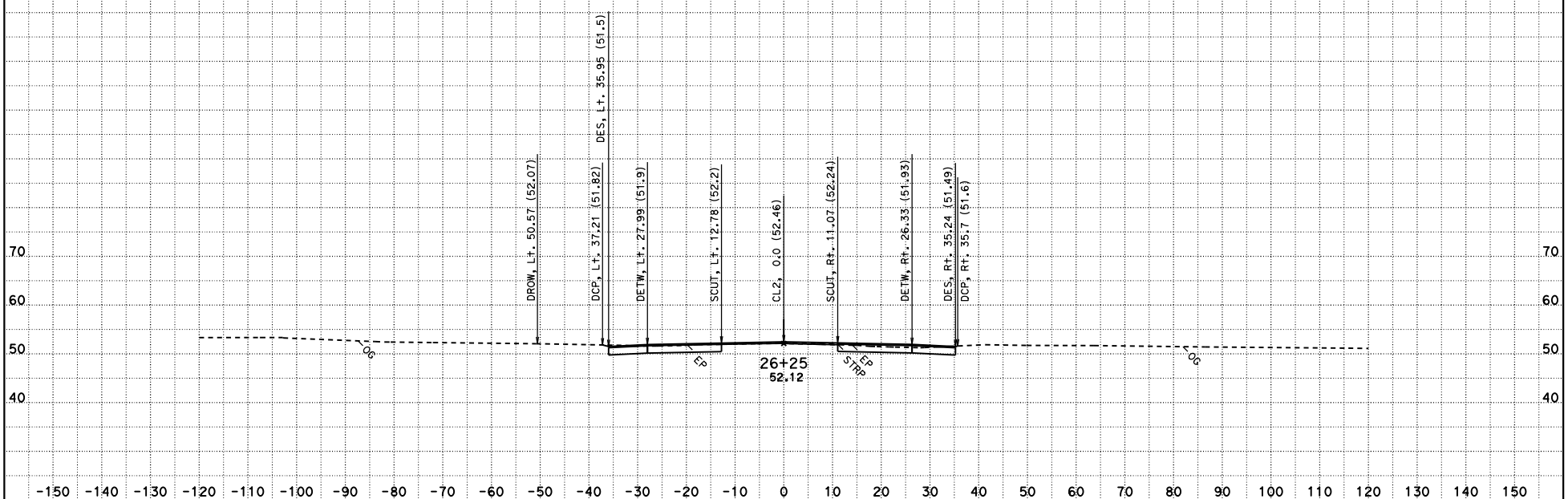

CREATED BY: HUY HA
DATE: 12/10/2015
KC Project: 100077 File: C:\100077\fincl2.ear

CONTRACT: 0T7804
DIST/CO/RTE/PM: 10/STA/132/1.1-1.8
PROJECT ID: 1000000746

SCALE: 1" = 10' Horiz.
1" = 10' Vert.

All Dimensions are US Survey Feet

CL2
CROSS SECTIONS
SHEET 4 OF 7

FOR EARTHWORK DEVELOPMENT ONLY

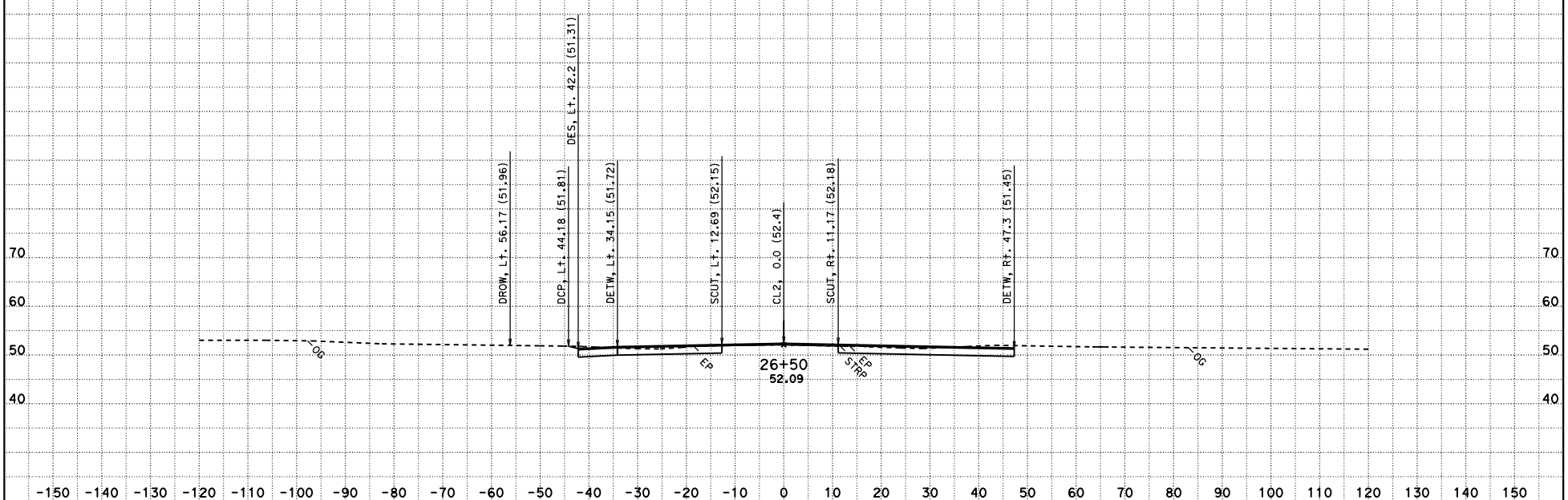

CREATED BY: HUY HA
DATE: 12/10/2015
KC Project: 100077 File: C:\100077\fincl2.ear

CONTRACT: 0T7804
DIST/CO/RTE/PM: 10/STA/132/1.1-1.8
PROJECT ID: 1000000746

SCALE: 1" = 10' Horiz.
1" = 10' Vert.

All Dimensions are US Survey Feet

CL2
CROSS SECTIONS
SHEET 5 OF 7

FOR EARTHWORK DEVELOPMENT ONLY

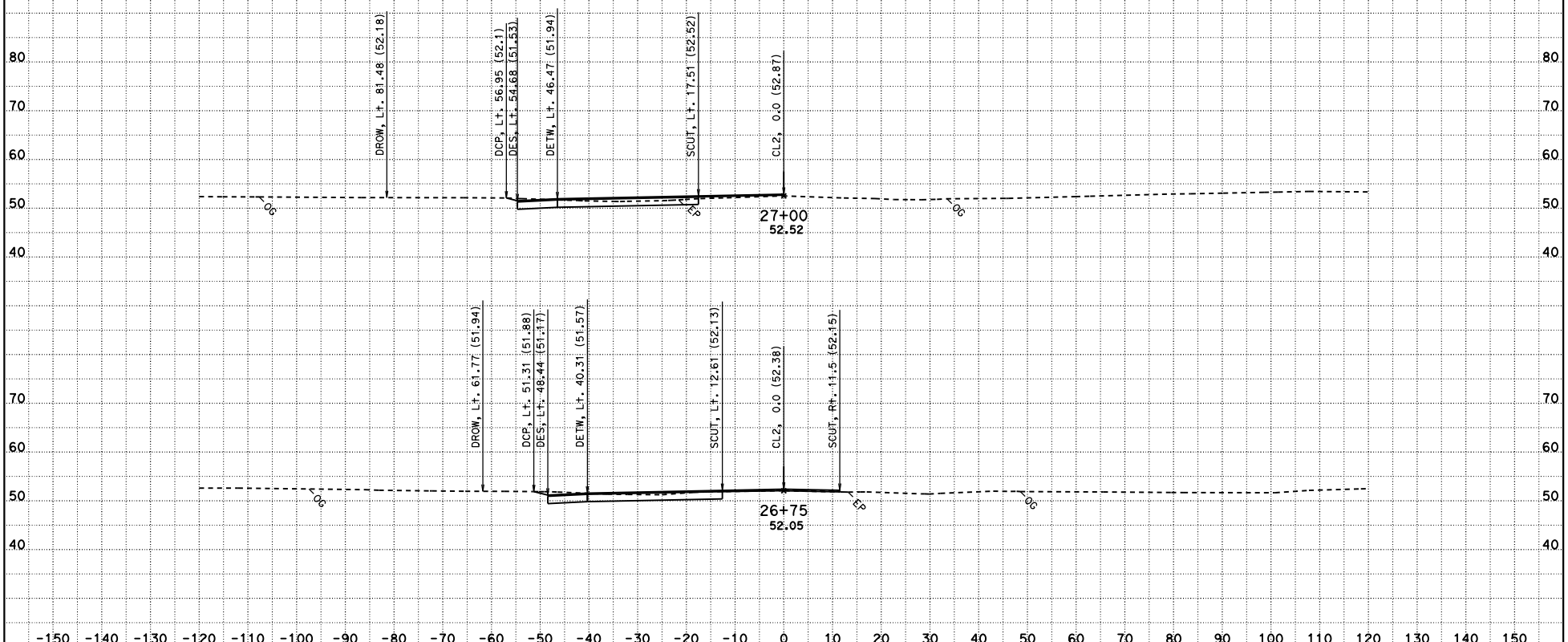

CREATED BY: HUY HA
DATE: 12/10/2015
KC Project: 100077 File: C:\100077\fincl2.ear

CONTRACT: 0T7804
DIST/CO/RTE/PM: 10/STA/132/1.1-1.8
PROJECT ID: 1000000746

SCALE: 1" = 10' Horiz.
1" = 10' Vert.

All Dimensions are US Survey Feet

CL2
CROSS SECTIONS
SHEET 6 OF 7

FOR EARTHWORK DEVELOPMENT ONLY

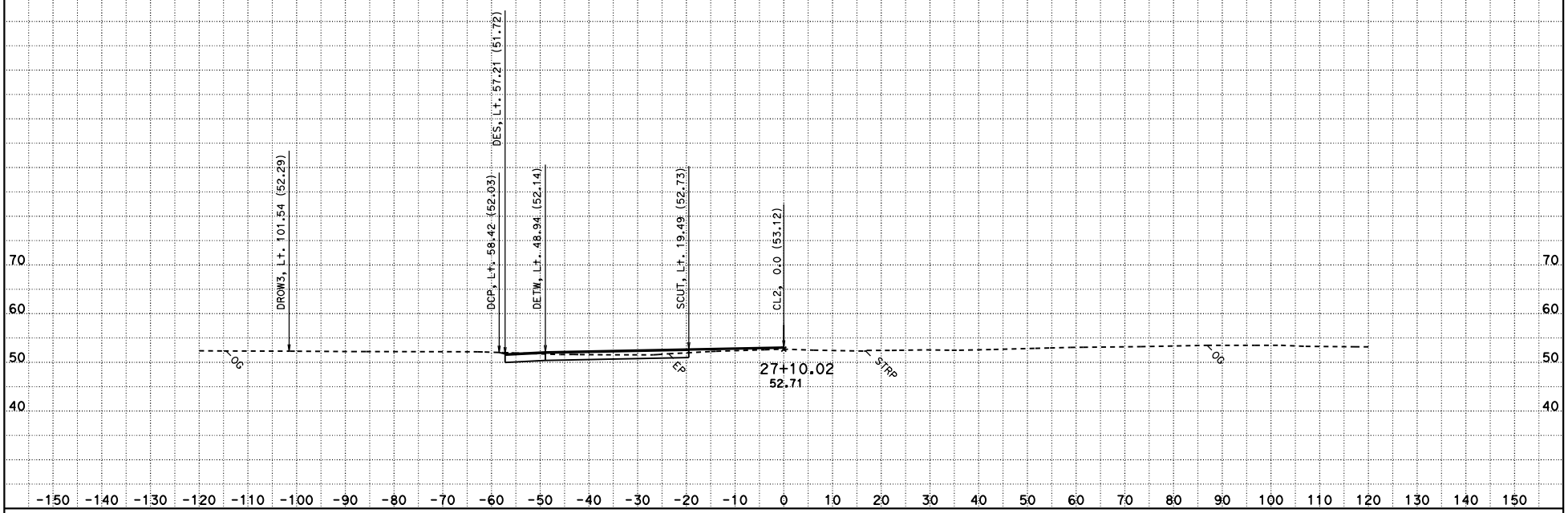

CREATED BY: HUY HA
DATE: 12/10/2015
KC Project: 100077 File: C:\100077\fincl2.ear

CONTRACT: OT7804
DIST/CO/RTE/PM: 10/STA/132/1.1-1.8
PROJECT ID: 1000000746

SCALE: 1" = 10' Horiz.
1" = 10' Vert.

All Dimensions are US Survey Feet

CL2
CROSS SECTIONS
SHEET 7 OF 7