For Earthwork Development Only

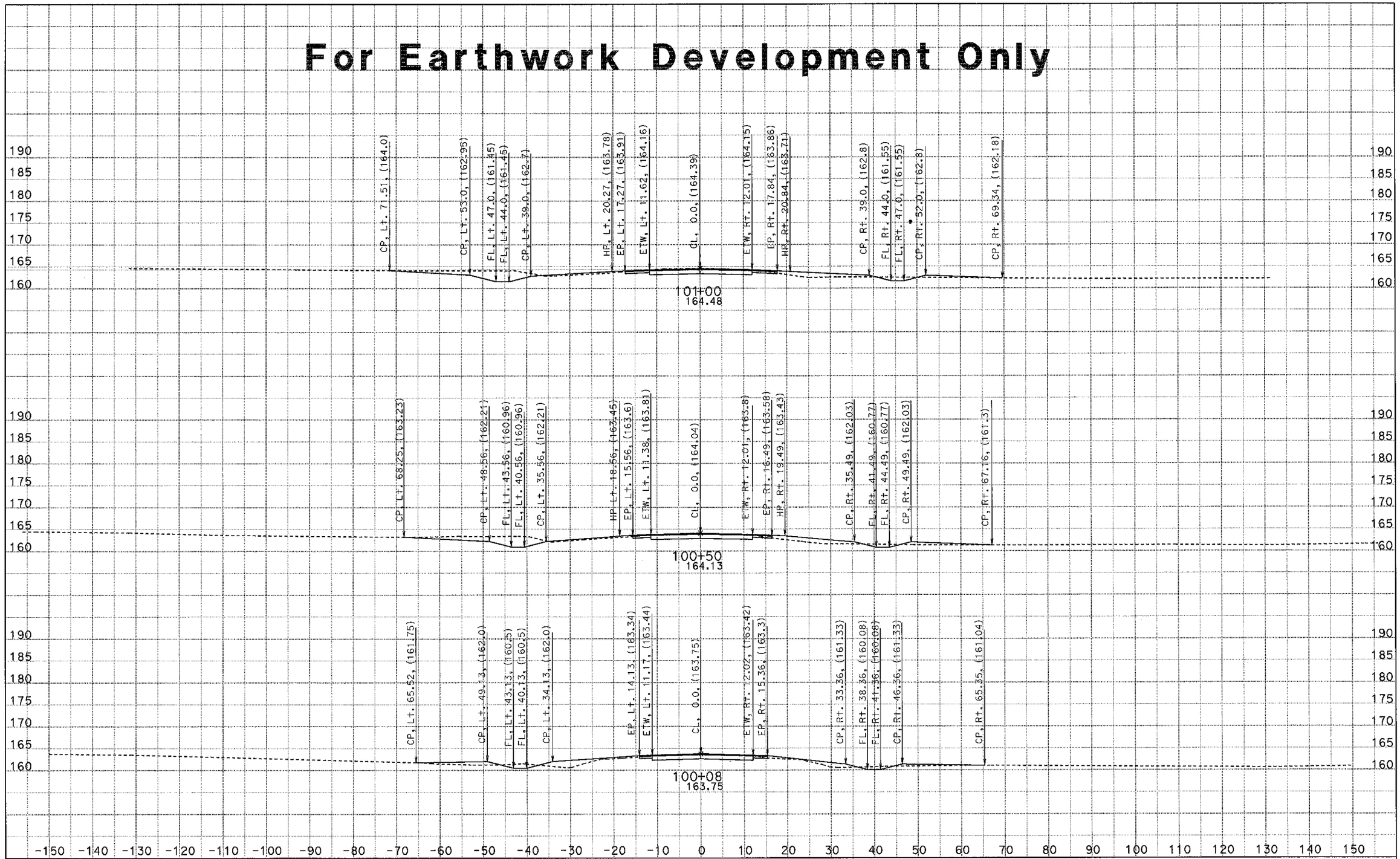

Project Name: Sandstone Creek Curve Correction
Project Engineer: Mason Leung
DATE: 5/22/2013

10-SJ-26-PM18.5/19.0

10-0T1601

SCALE: 1" = 10' Horiz.
1" = 10' Vert.

All Dimensions are US Survey Feet

Alignment: NA1
CROSS SECTIONS

SHEET 1 OF 21

For Earthwork Development Only

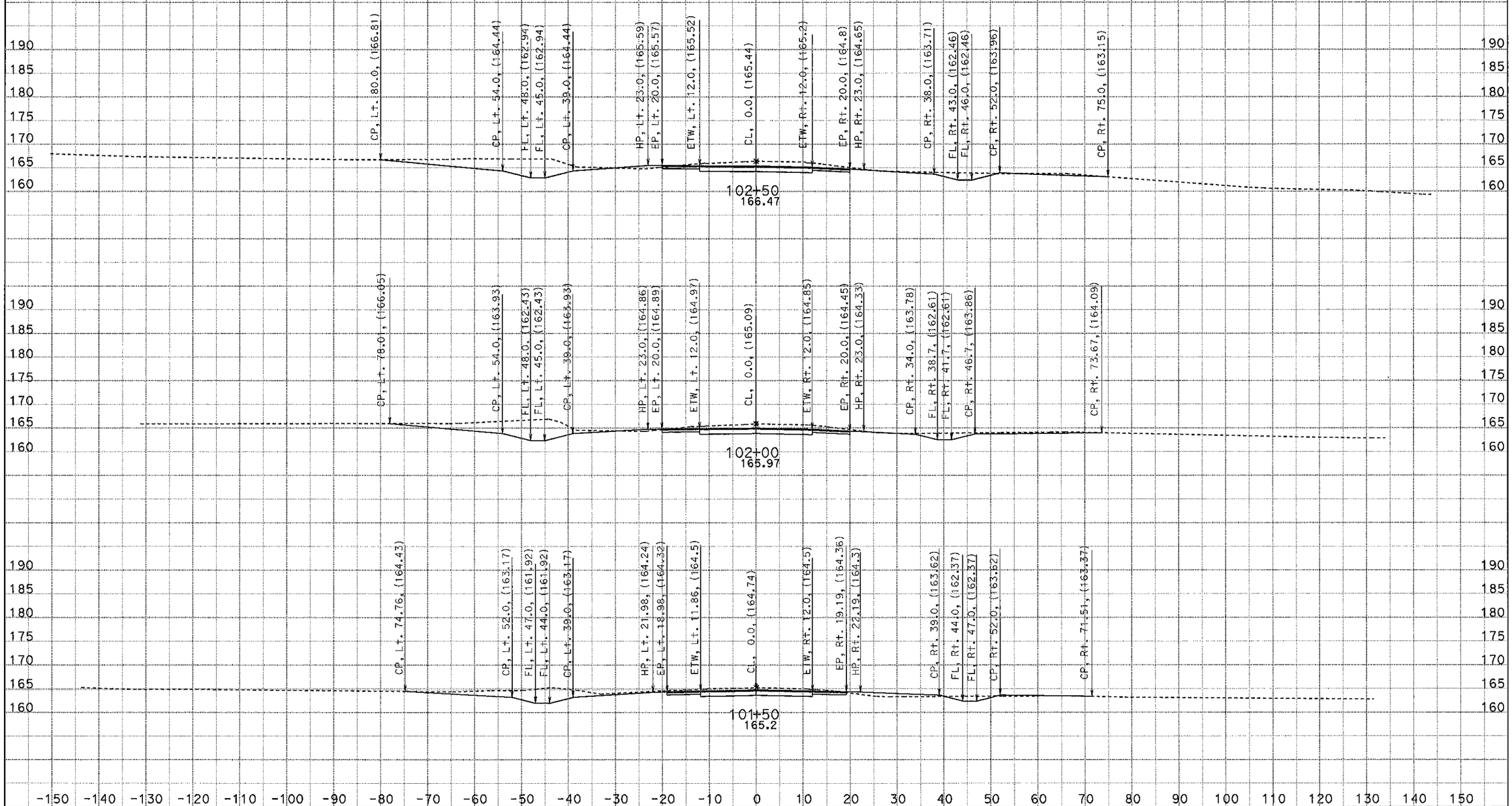

Project Name: Sandstone Creek Curve Correction
Project Engineer: Mason Leung
DATE: 5/22/2013

10-SJ-26-PM18.5/19.0
10-0T1601

SCALE: 1" = 10' Horiz.
1" = 10' Vert.

All Dimensions are US Survey Feet

Alignment: NA1
CROSS SECTIONS

For Earthwork Development Only

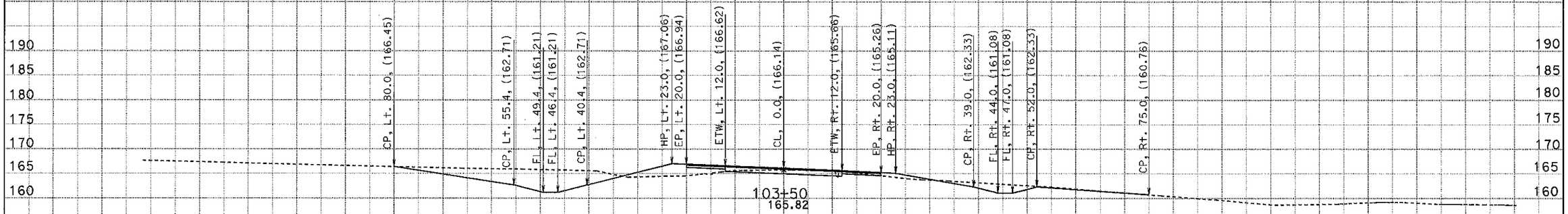

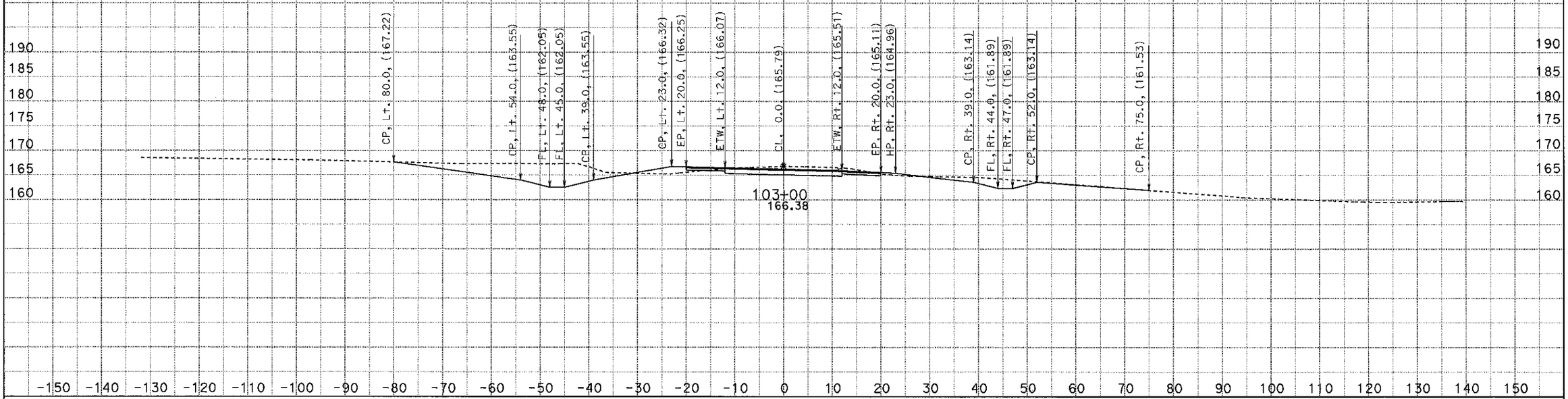

-150 -140 -130 -120 -110 -100 -90 -80 -70 -60 -50 -40 -30 -20 -10 0 10 20 30 40 50 60 70 80 90 100 110 120 130 140 150

Project Name: Sandstone Creek Curve Correction
Project Engineer: Mason Leung
DATE: 5/22/2013

10-SJ-26-PM18.5/19.0
10-0T1601

SCALE: 1" = 10' Horiz.
1" = 10' Vert.

All Dimensions are US Survey Feet

Alignment: NA1
CROSS SECTIONS

For Earthwork Development Only

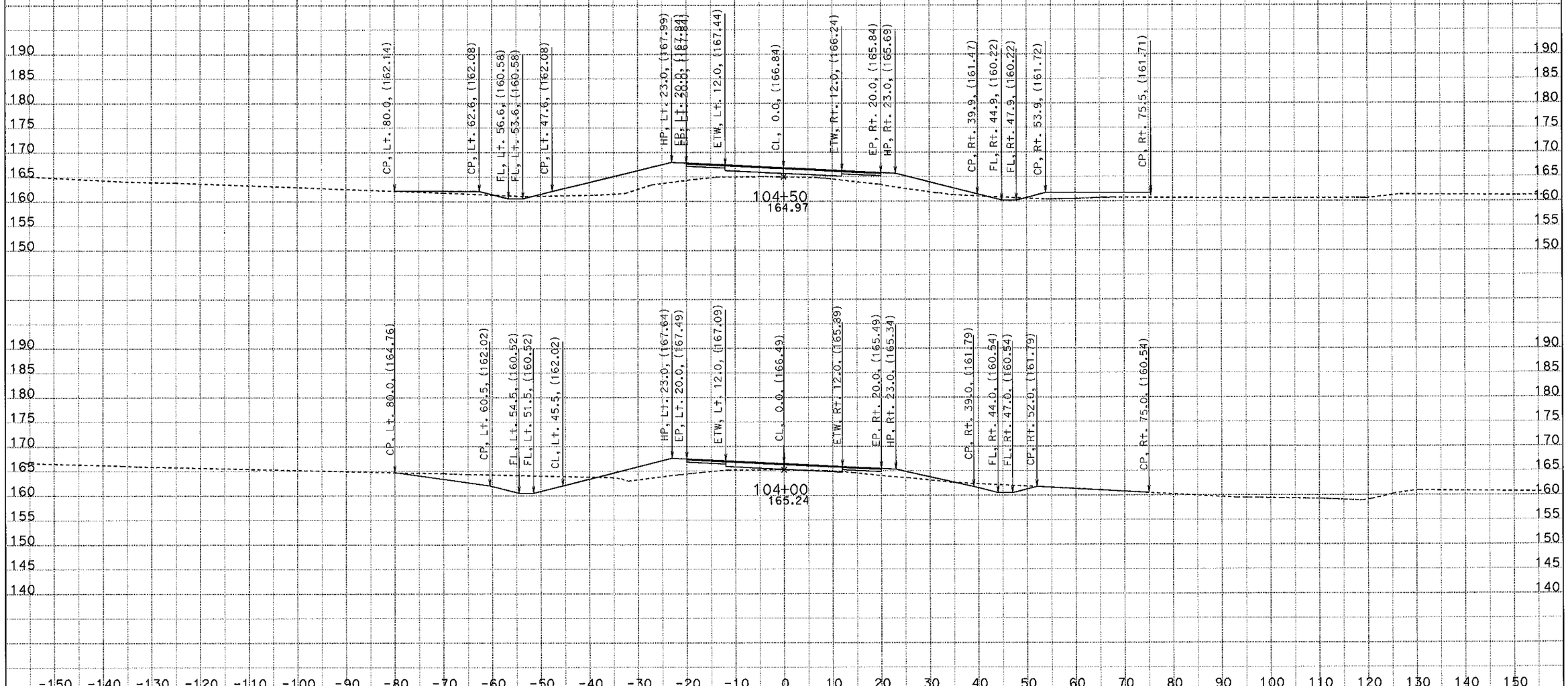

Project Name: Sandstone Creek Curve Correction
Project Engineer: Mason Leung
DATE: 5/22/2013

10-SJ-26-PM18.5/19.0
10-0T1601

SCALE: 1" = 10' Horiz.
1" = 10' Vert.

All Dimensions are US Survey Feet

Alignment: NA1
CROSS SECTIONS

For Earthwork Development Only

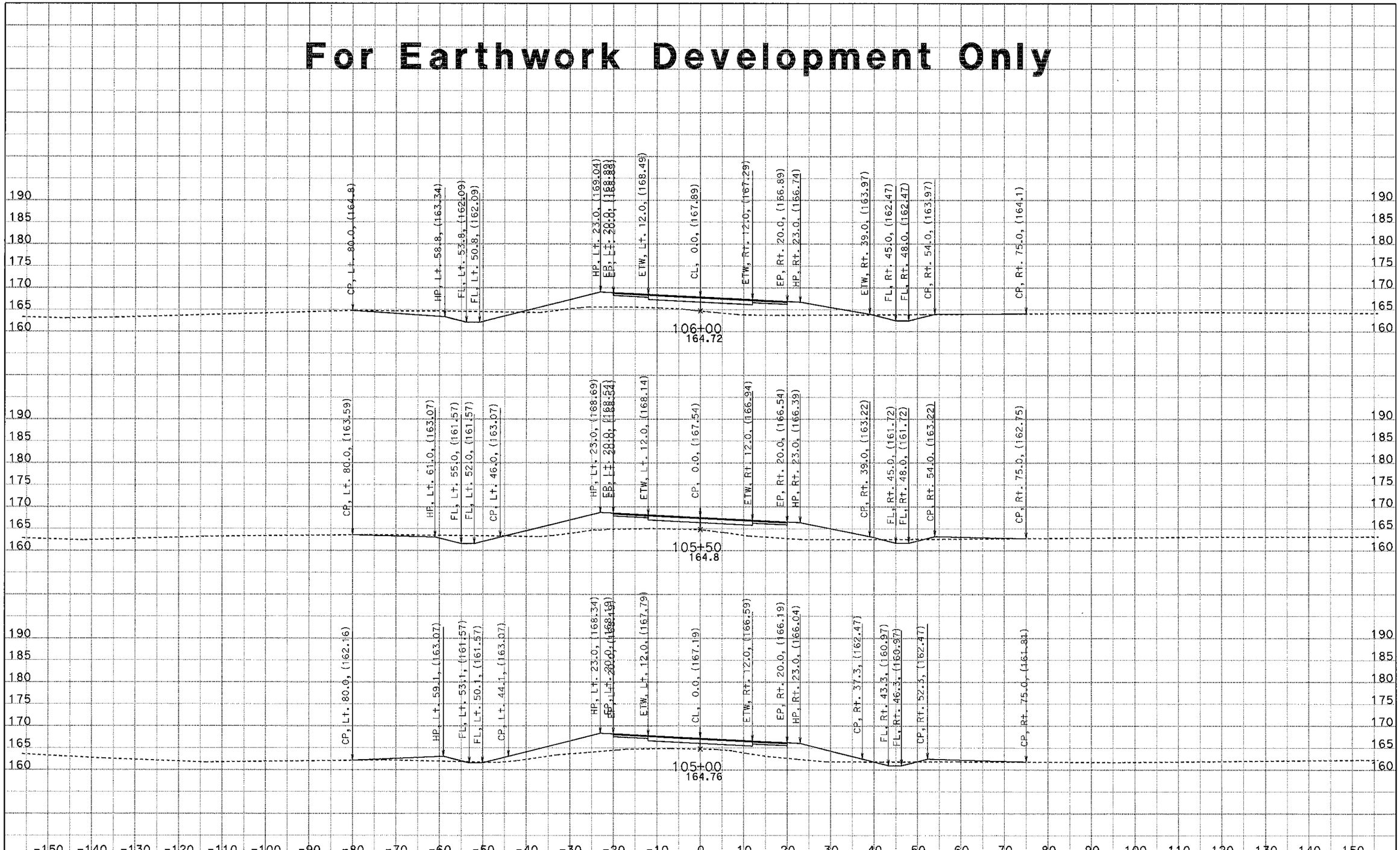

Project Name: Sandstone Creek Curve Correction
Project Engineer: Mason Leung
DATE: 5/22/2013

10-SJ-26-PM18.5/19.0
10-0T1601

SCALE: 1" = 10' Horiz.
1" = 10' Vert.

All Dimensions are US Survey Feet

Alignment: NA1
CROSS SECTIONS

For Earthwork Development Only

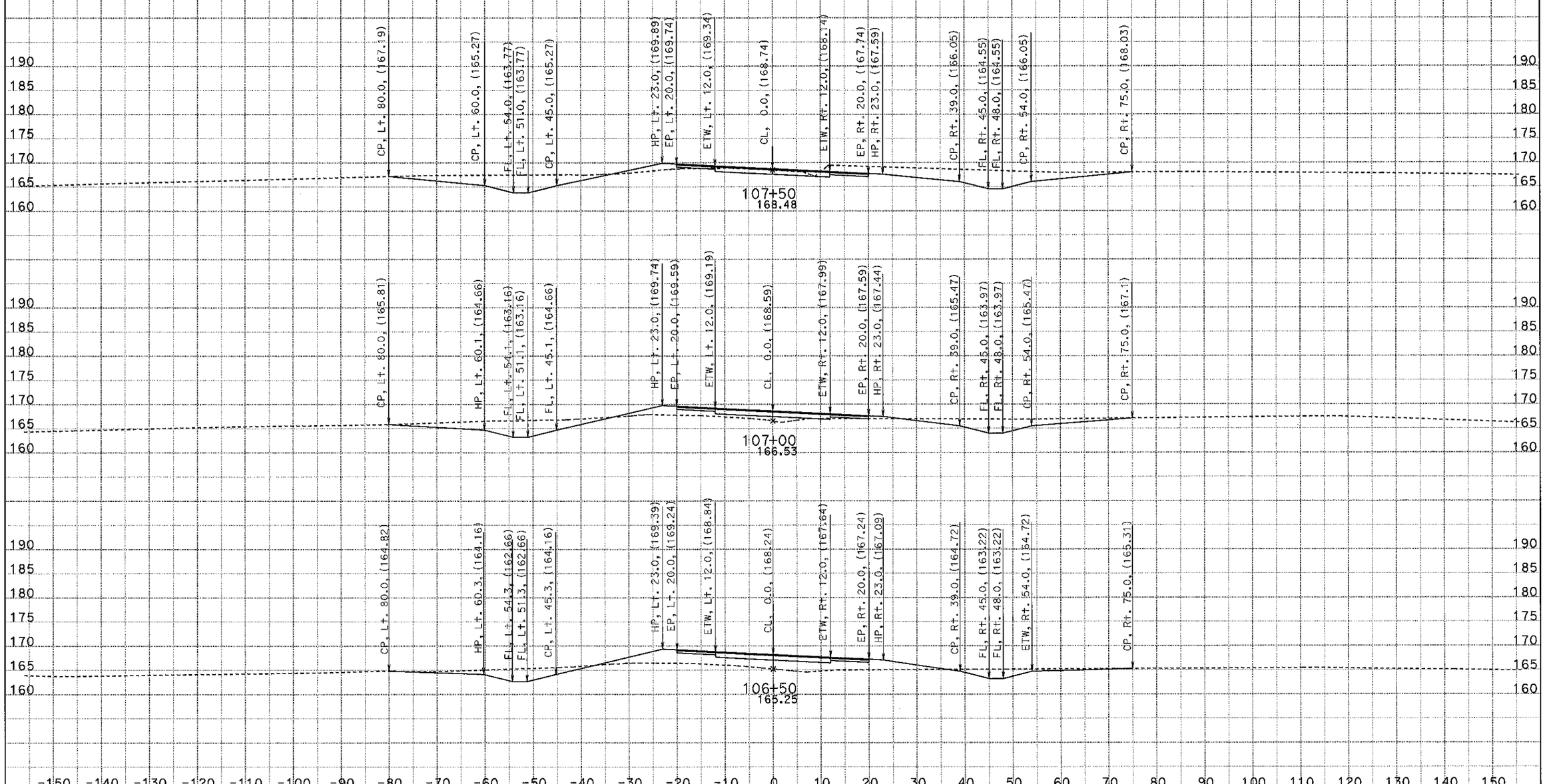

Project Name: Sandstone Creek Curve Correction
Project Engineer: Mason Leung
DATE: 5/22/2013

10-SJ-26-PM18.5/19.0
10-0T1601

SCALE: 1" = 10' Horiz.
1" = 10' Vert.

All Dimensions are US Survey Feet

Alignment: NA1
CROSS SECTIONS

For Earthwork Development Only

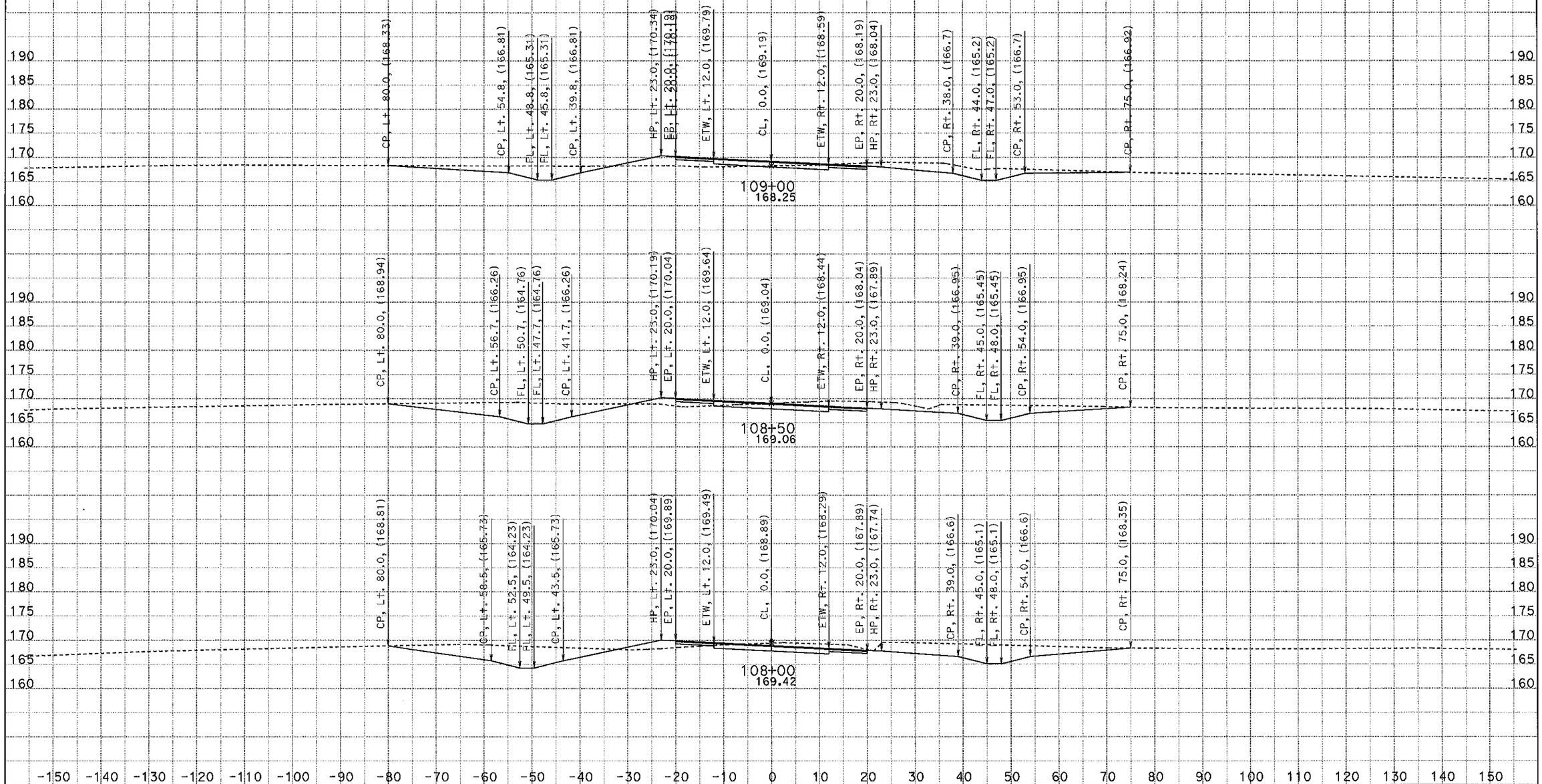

Project Name: Sandstone Creek Curve Correction
Project Engineer: Mason Leung
DATE: 5/22/2013

10-SJ-26-PM18.5/19.0
10-0T1601

SCALE: 1" = 10' Horiz.
1" = 10' Vert.

All Dimensions are US Survey Feet

Alignment: NA1
CROSS SECTIONS

For Earthwork Development Only

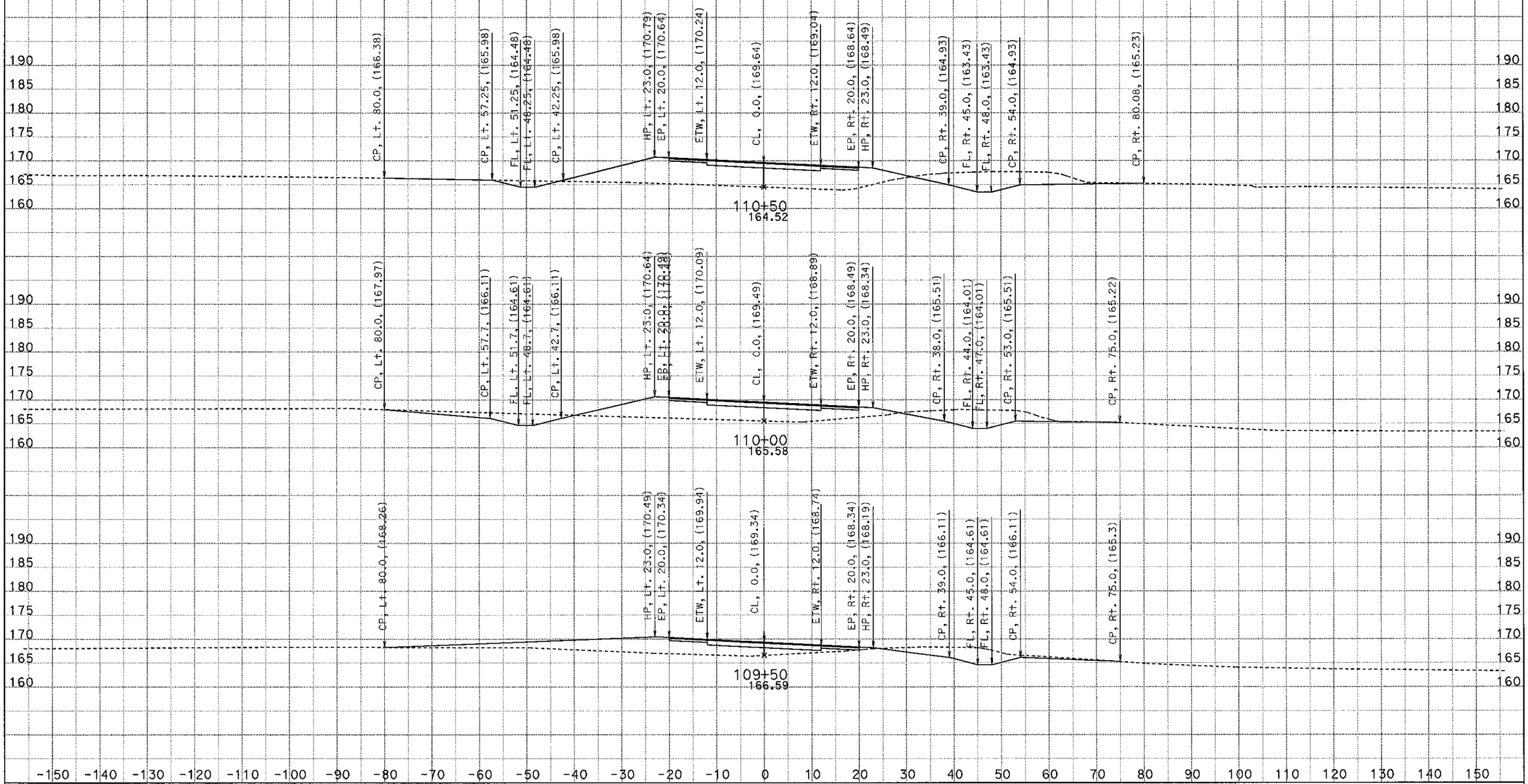

Project Name: Sandstone Creek Curve Correction
Project Engineer: Mason Leung
DATE: 5/22/2013

10-SJ-26-PM18.5/19.0
10-0T1601

SCALE: 1" = 10' Horiz.
1" = 10' Vert.

All Dimensions are US Survey Feet

Alignment: NA1
CROSS SECTIONS

For Earthwork Development Only

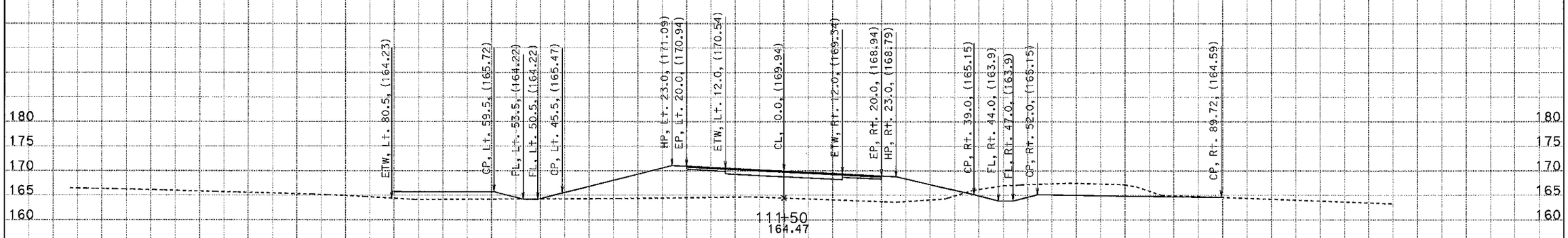

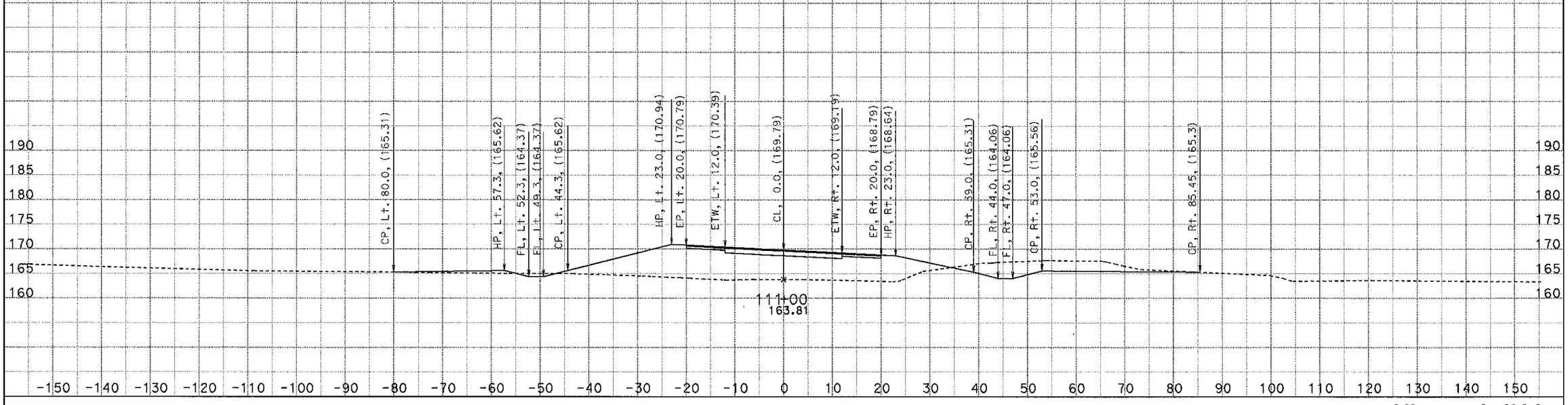

Project Name: Sandstone Creek Curve Correction
Project Engineer: Mason Leung
DATE: 5/22/2013

10-SJ-26-PM18.5/19.0
10-0T1601

SCALE: 1" = 10' Horiz.
1" = 10' Vert.
All Dimensions are US Survey Feet

Alignment: NA1
CROSS SECTIONS
SHEET 9 OF 21

For Earthwork Development Only

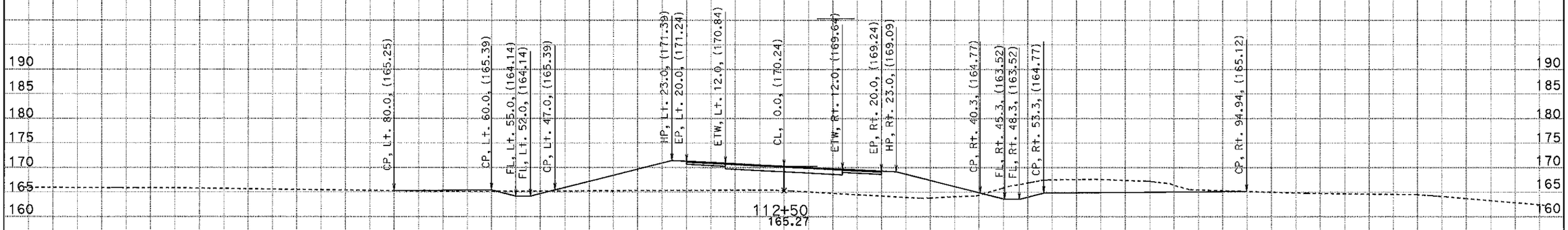

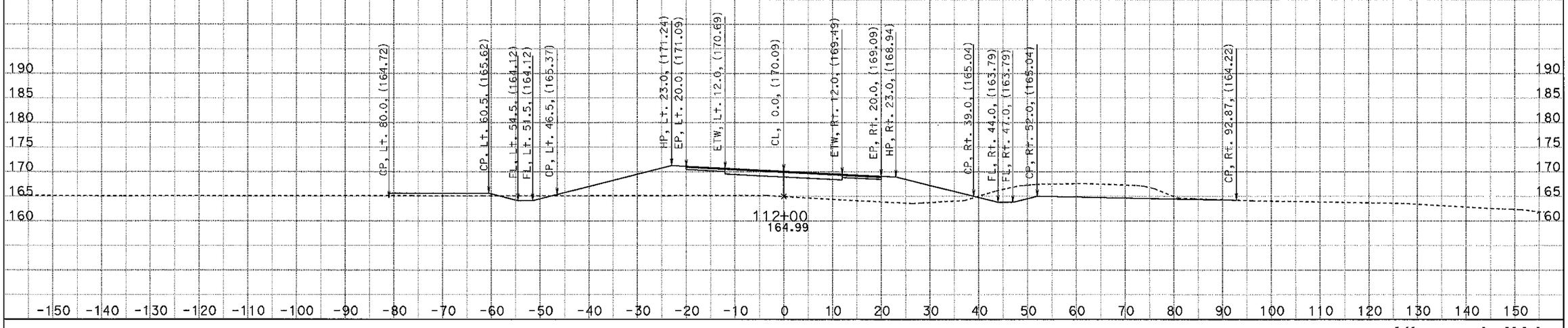

Project Name: Sandstone Creek Curve Correction
Project Engineer: Mason Leung
DATE: 5/22/2013

10-SJ-26-PM18.5/19.0

10-0T1601

SCALE: 1" = 10' Horiz.
1" = 10' Vert.

All Dimensions are US Survey Feet

Alignment: NA1
CROSS SECTIONS

FOR EARTHWORK DEVELOPMENT ONLY

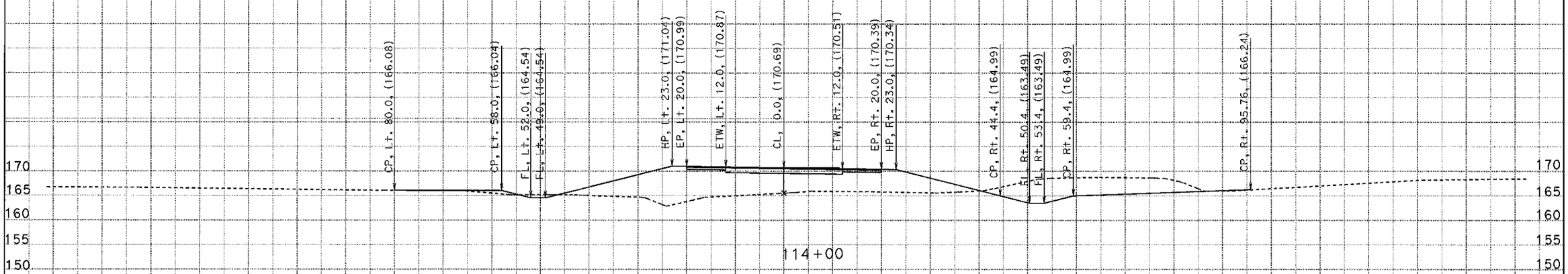

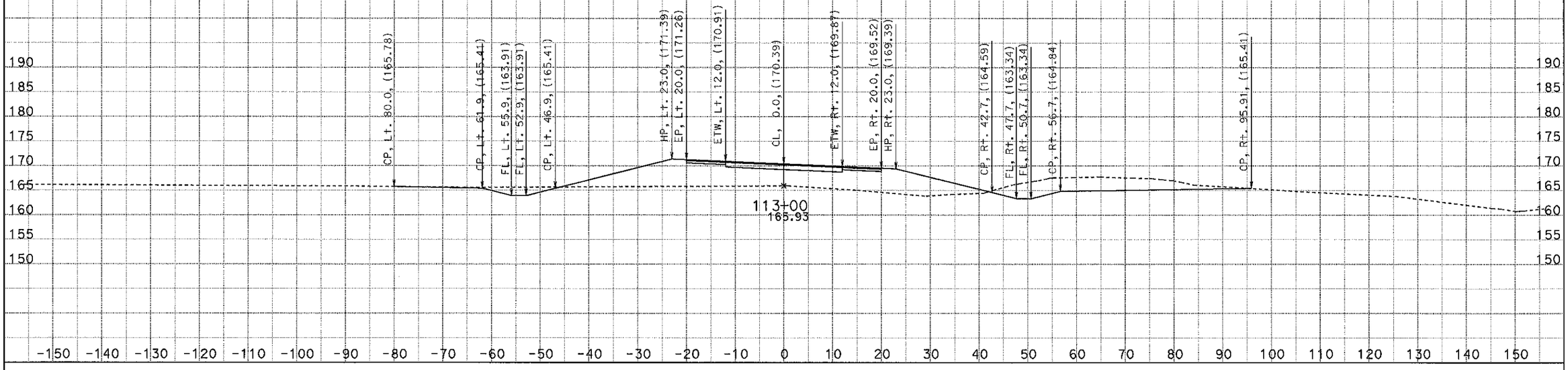

Project Name: Sandstone Creek Curve Correction
Project Engineer: Mason Leung
DATE: 5/22/2013

10-SJ-26-PM18.5/19.0
10-0T1601

SCALE: 1" = 10' Horiz.
1" = 10' Vert.

All Dimensions are US Survey Feet

Alignment: NA1
CROSS SECTIONS

For Earthwork Development Only

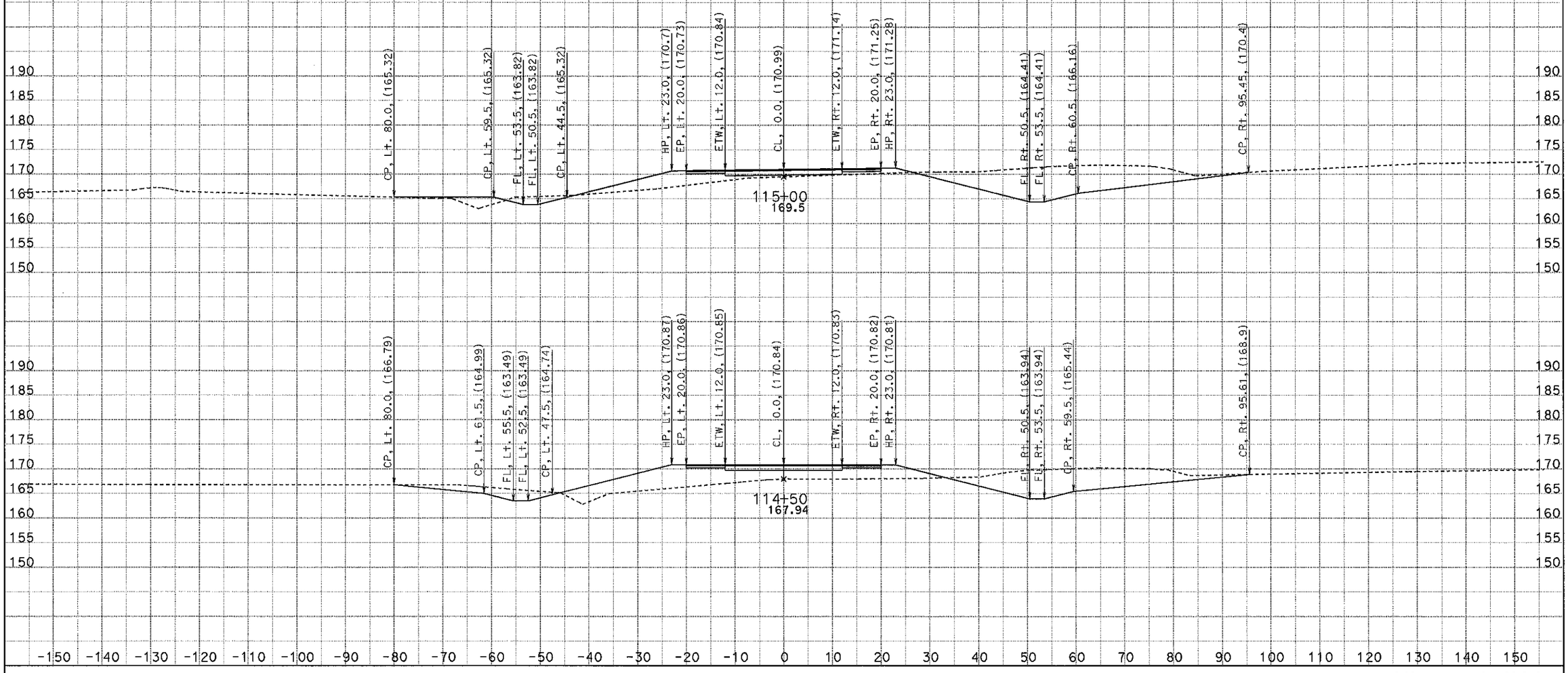

Project Name: Sandstone Creek Curve Correction
Project Engineer: Mason Leung
DATE: 5/22/2013

10-SJ-26-PM18.5/19.0

10-0T1601

SCALE: 1" = 10' Horiz.
1" = 10' Vert.

All Dimensions are US Survey Feet

Alignment: NA1
CROSS SECTIONS

For Earthwork Development Only

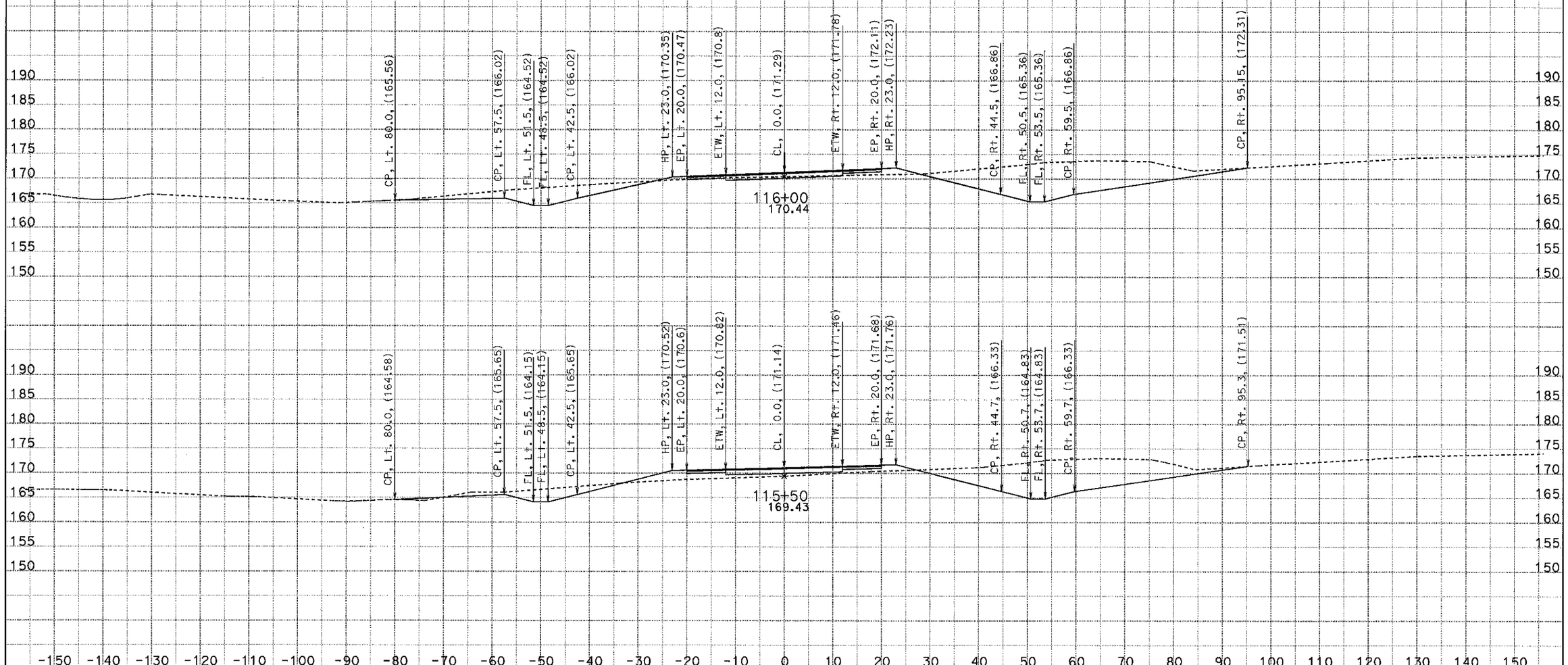

Project Name: Sandstone Creek Curve Correction
Project Engineer: Mason Leung
DATE: 5/22/2013

10-SJ-26-PM18.5/19.0
10-0T1601

SCALE: 1" = 10' Horiz.
1" = 10' Vert.

All Dimensions are US Survey Feet

Alignment: NA1
CROSS SECTIONS

For Earthwork Development Only

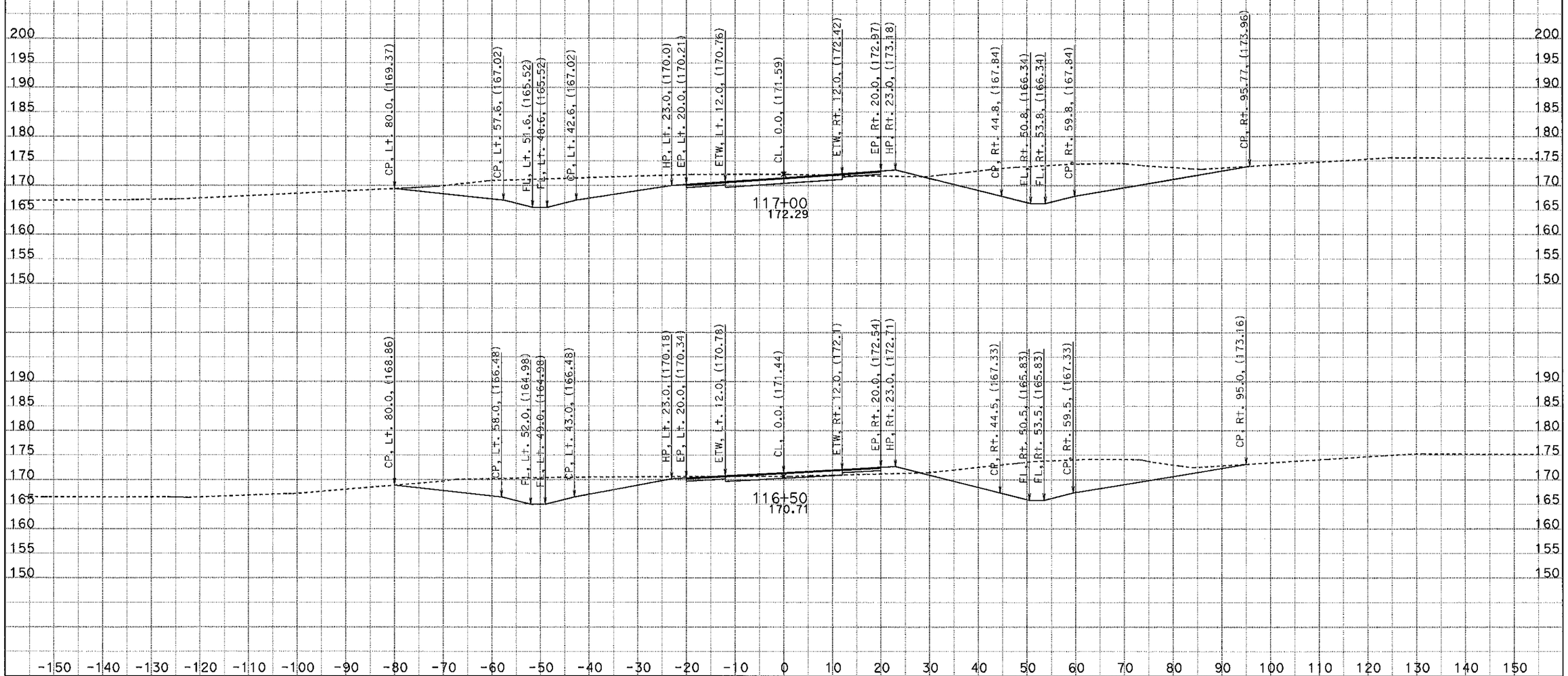

Project Name: Sandstone Creek Curve Correction
Project Engineer: Mason Leung
DATE: 5/22/2013

10-SJ-26-PM18.5/19.0
10-0T1601

SCALE: 1" = 10' Horiz.
1" = 10' Vert.

All Dimensions are US Survey Feet

Alignment: NA1
CROSS SECTIONS

For Earthwork Development Only

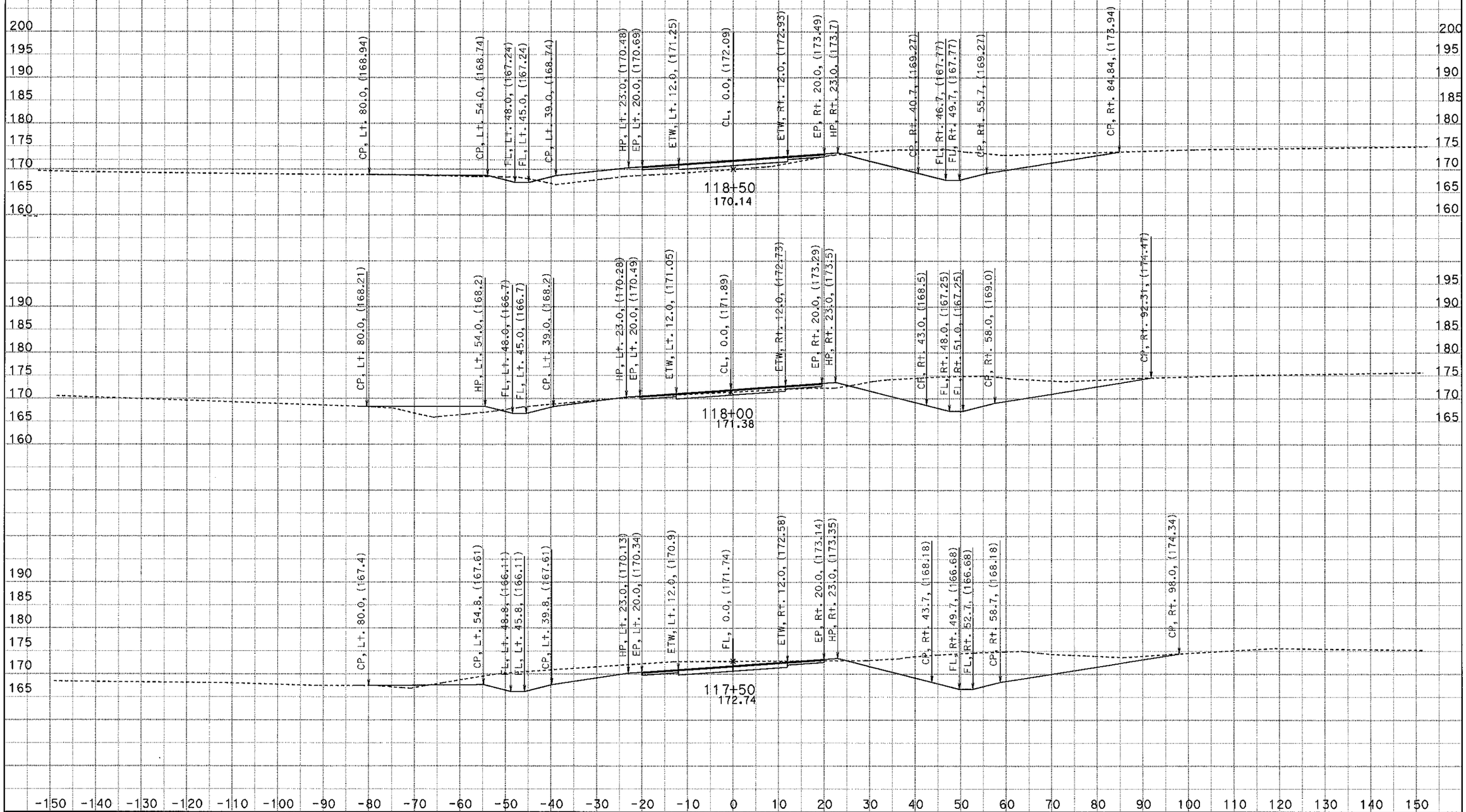

Project Name: Sandstone Creek Curve Correction
Project Engineer: Mason Leung
DATE: 5/22/2013

10-SJ-26-PM18.5/19.0
10-0T1601

SCALE: 1" = 10' Horiz.
1" = 10' Vert.

All Dimensions are US Survey Feet

Alignment: NA1
CROSS SECTIONS

For Earthwork Development Only

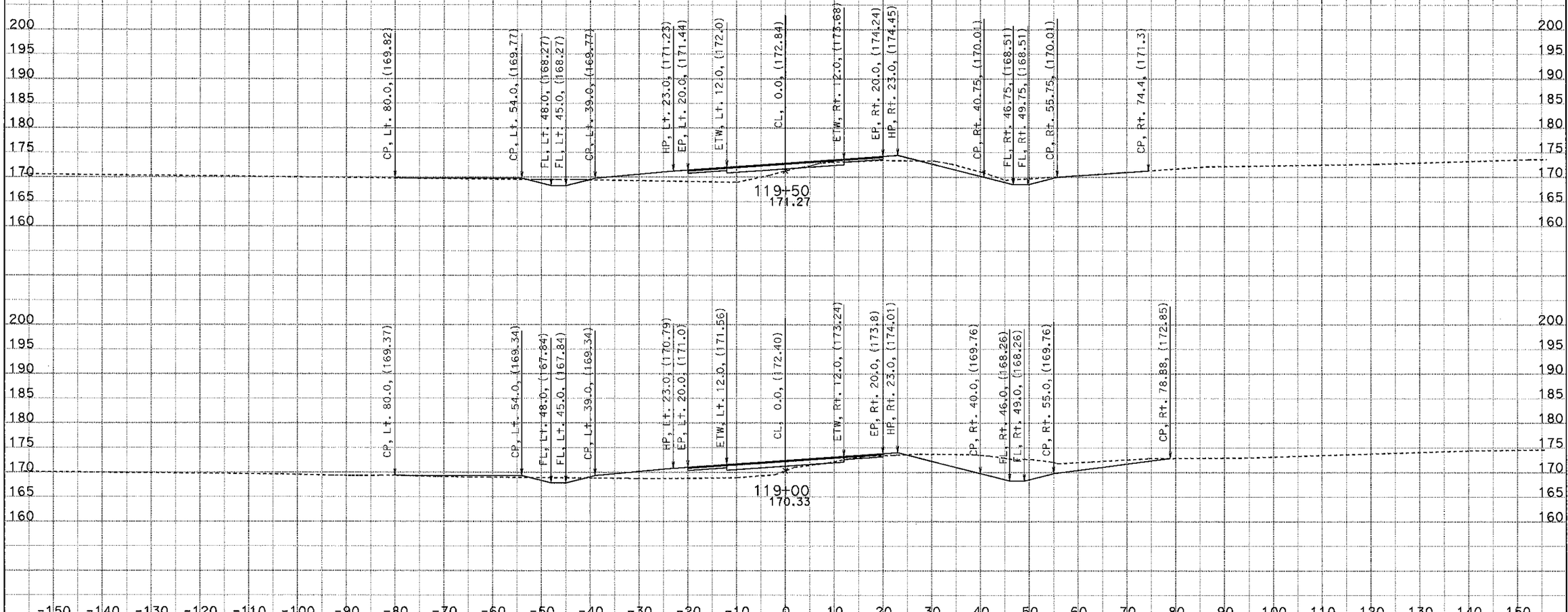

Project Name: Sandstone Creek Curve Correction
Project Engineer: Mason Leung
DATE: 5/22/2013

10-SJ-26-PM18.5/19.0
10-0T1601

SCALE: 1" = 10' Horiz.
1" = 10' Vert.

All Dimensions are US Survey Feet

Alignment: NA1
CROSS SECTIONS

For Earthwork Development Only

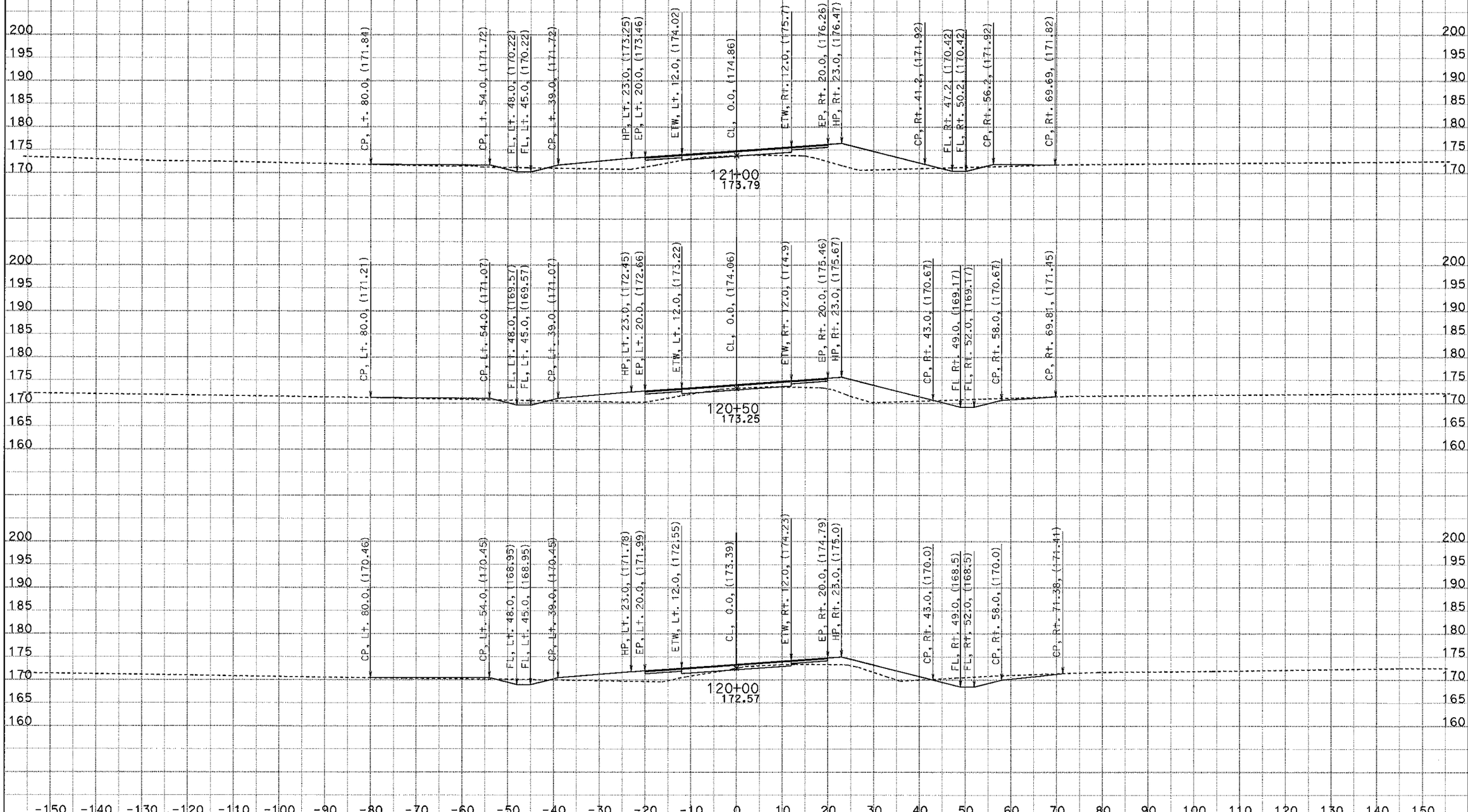

Project Name: Sandstone Creek Curve Correction
Project Engineer: Mason Leung
DATE: 5/22/2013

10-SJ-26-PM18.5/19.0
10-0T1601

SCALE: 1" = 10' Horiz.
1" = 10' Vert.

All Dimensions are US Survey Feet

Alignment: NA1
CROSS SECTIONS

For Earthwork Development Only

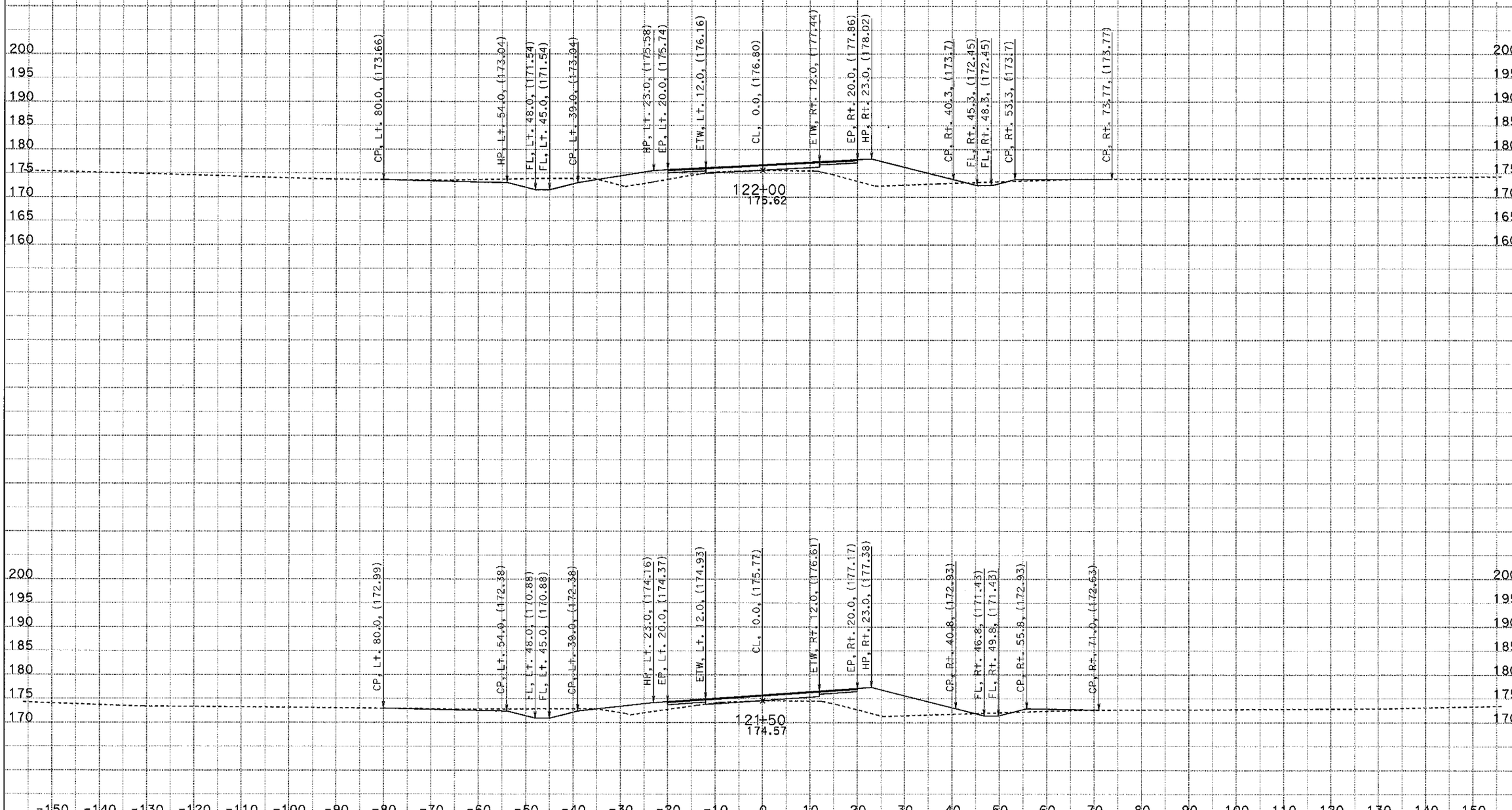

Project Name: Sandstone Creek Curve Correction
Project Engineer: Mason Leung
DATE: 5/22/2013

10-SJ-26-PM18.5/19.0
10-0T1601

SCALE: 1" = 10' Horiz.
1" = 10' Vert.

All Dimensions are US Survey Feet

Alignment: NA1
CROSS SECTIONS

For Earthwork Development Only

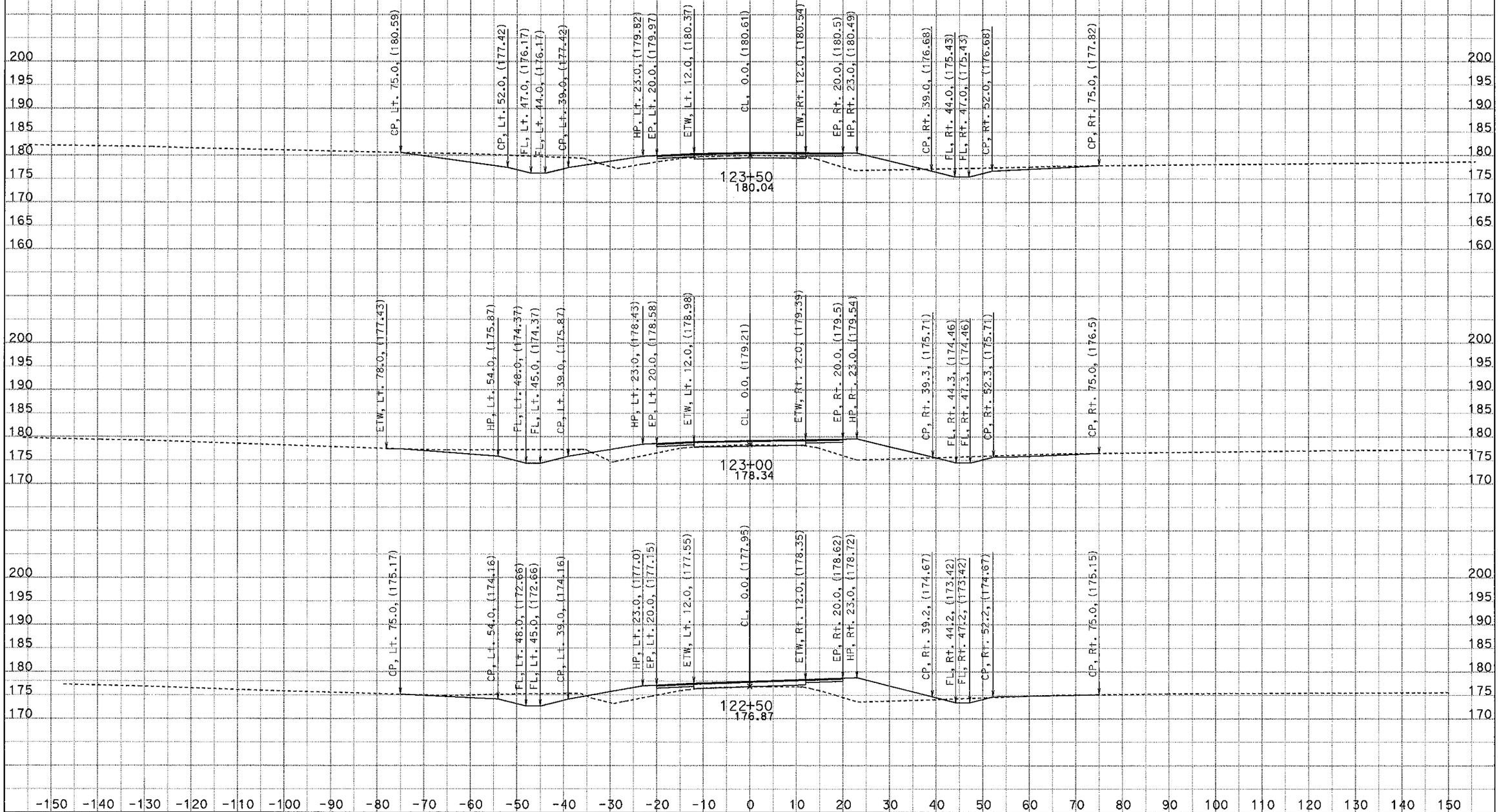

Project Name: Sandstone Creek Curve Correction
Project Engineer: Mason Leung
DATE: 5/22/2013

10-SJ-26-PM18.5/19.0
10-0T1601

SCALE: 1" = 10' Horiz.
1" = 10' Vert.

All Dimensions are US Survey Feet

Alignment: NA1
CROSS SECTIONS

For Earthwork Development Only

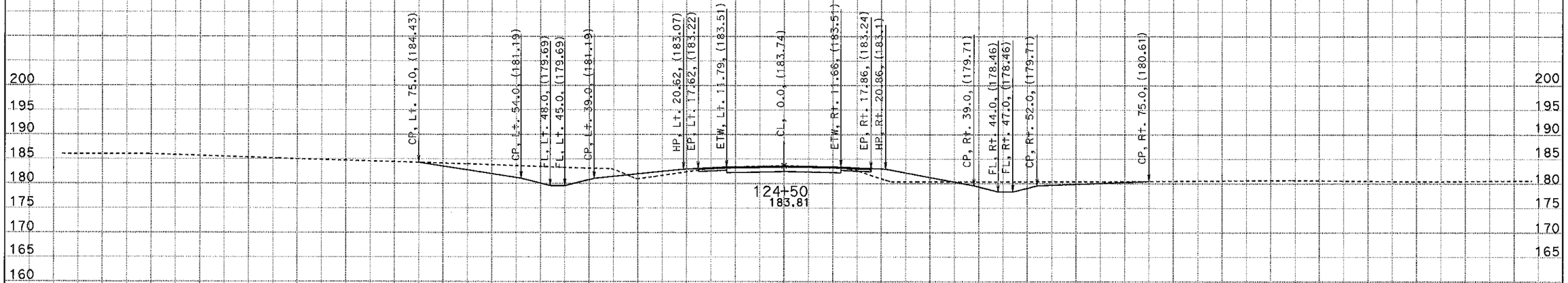

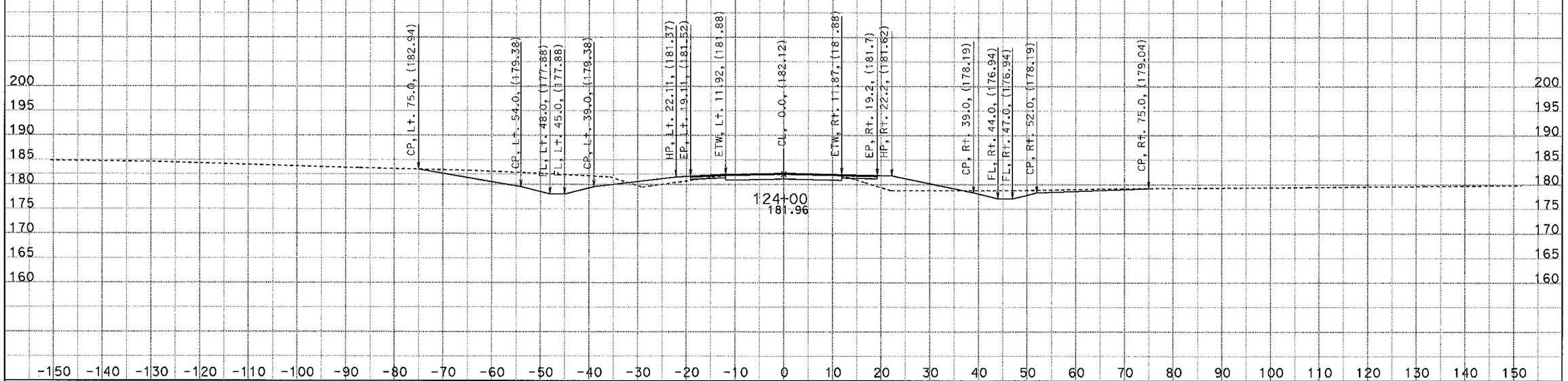

Project Name: Sandstone Creek Curve Correction
Project Engineer: Mason Leung
DATE: 5/22/2013

10-SJ-26-PM18.5/19.0
10-0T1601

SCALE: 1" = 10' Horiz.
1" = 10' Vert.

All Dimensions are US Survey Feet

Alignment: NA1
CROSS SECTIONS

For Earthwork Development Only

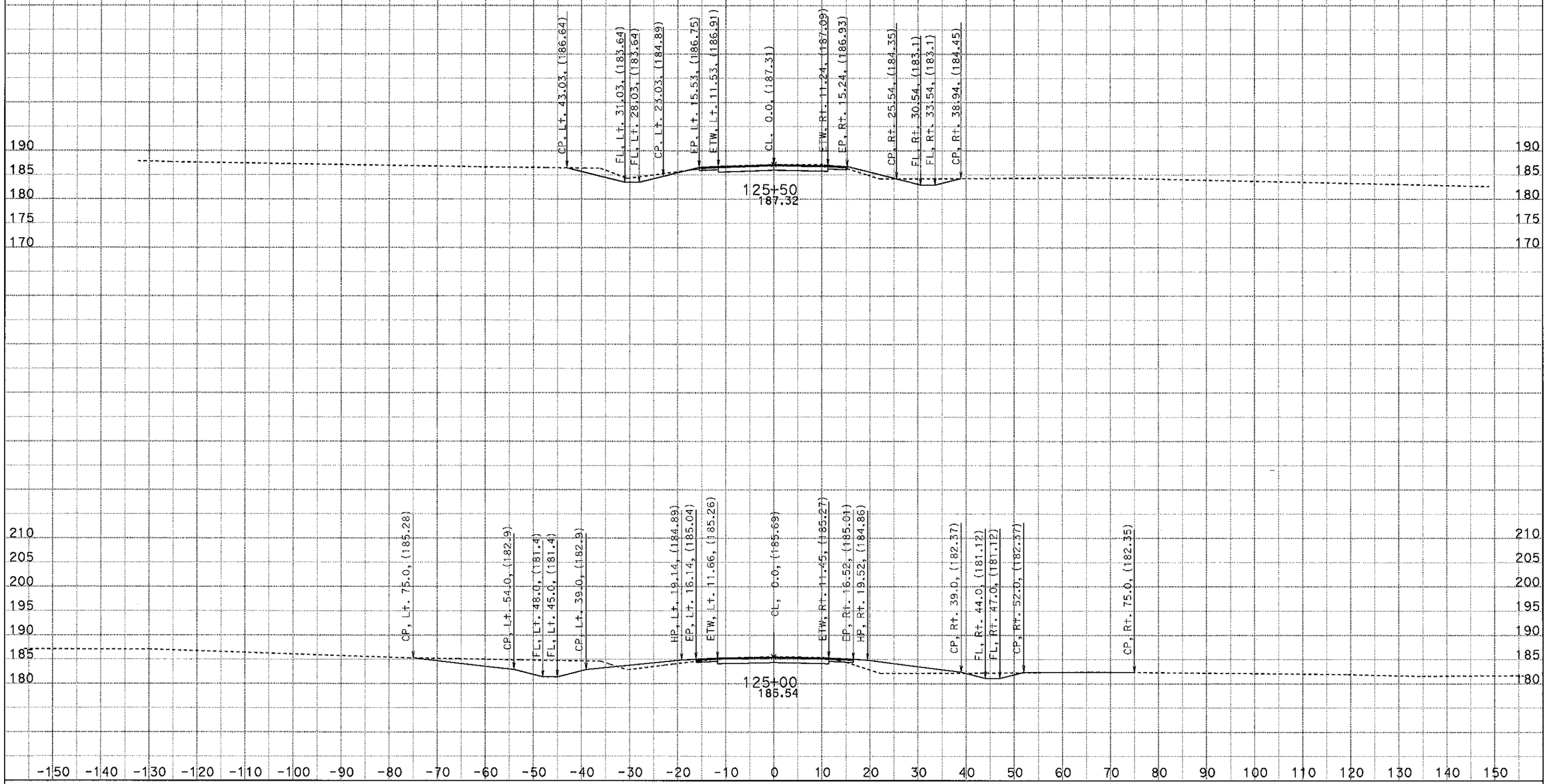

Project Name: Sandstone Creek Curve Correction
Project Engineer: Mason Leung
DATE: 5/22/2013

10-SJ-26-PM18.5/19.0

10-0T1601

SCALE: 1" = 10' Horiz.
1" = 10' Vert.

All Dimensions are US Survey Feet

Alignment: NA1
CROSS SECTIONS

For Earthwork Development Only

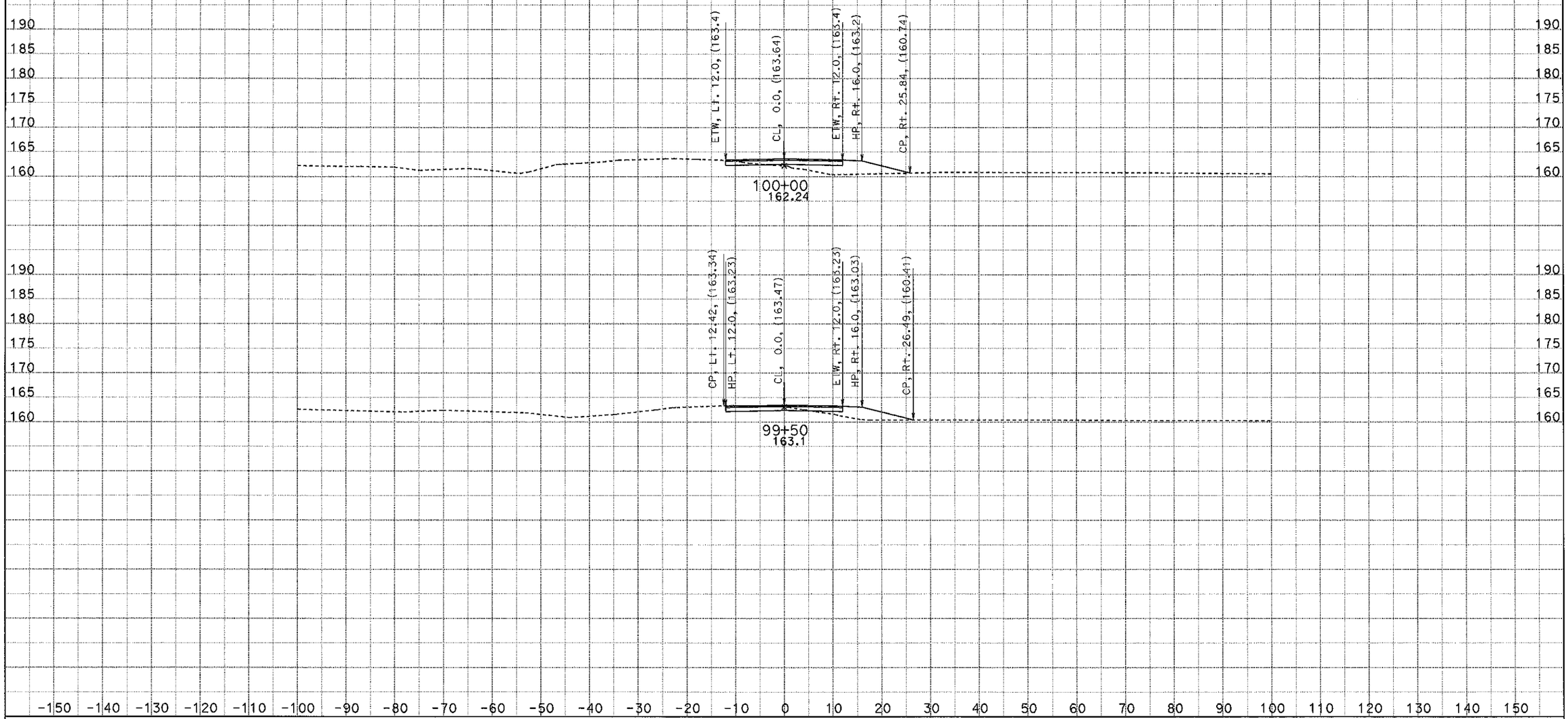

Project Name: Sandstone Creek Curve Correction
Project Engineer: Mason Leung
DATE: 5/22/2013

10-SJ-26-PM18.5/19.0
10-0T1601

SCALE: 1" = 10' Horiz.
1" = 10' Vert.

All Dimensions are US Survey Feet

Alignment: B1
CROSS SECTIONS

For Earthwork Development Only

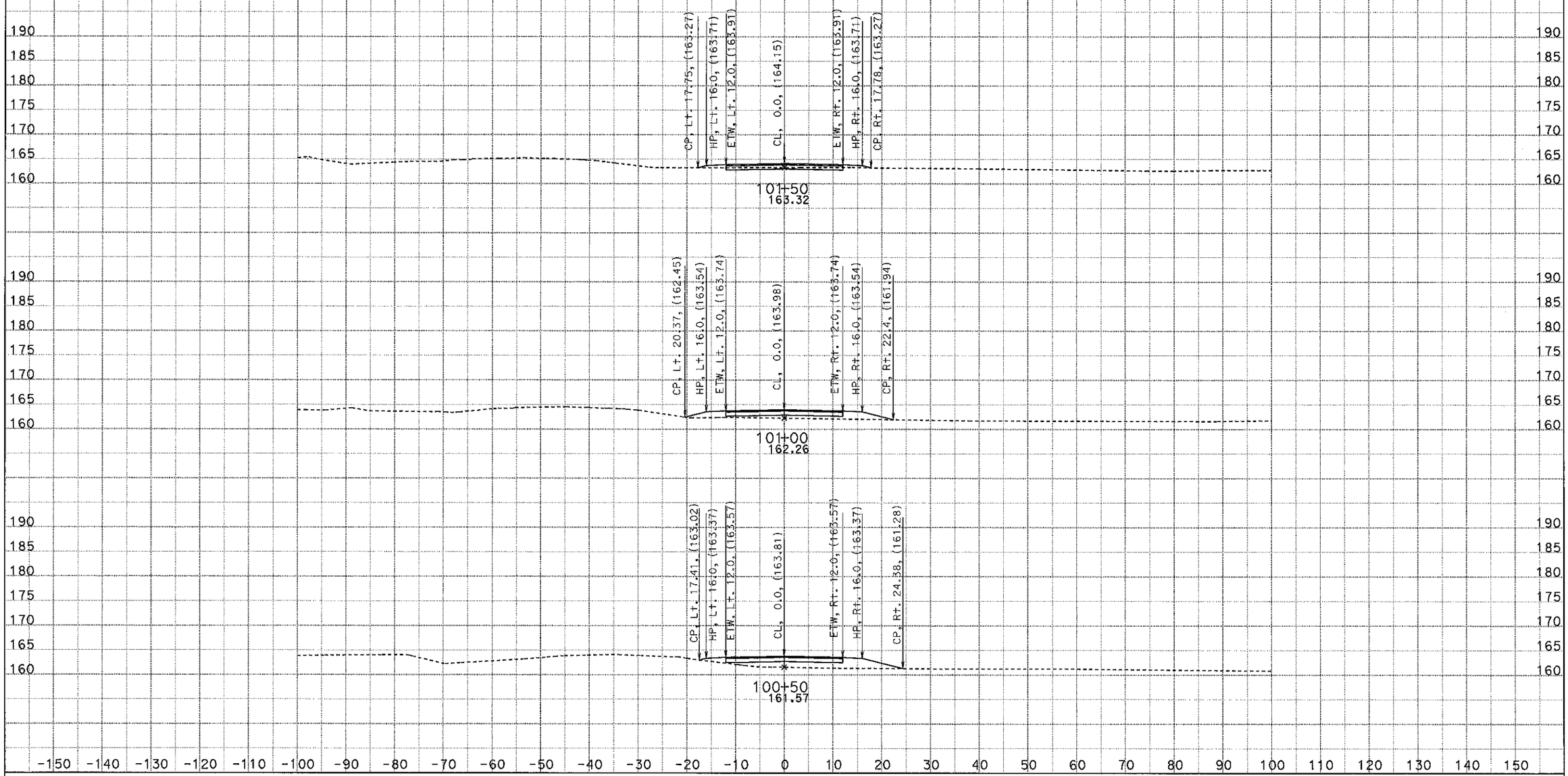

Project Name: Sandstone Creek Curve Correction
Project Engineer: Mason Leung
DATE: 5/22/2013

10-SJ-26-PM18.5/19.0
10-0T1601

SCALE: 1" = 10' Horiz.
1" = 10' Vert.

All Dimensions are US Survey Feet

Alignment: B1
CROSS SECTIONS

For Earthwork Development Only

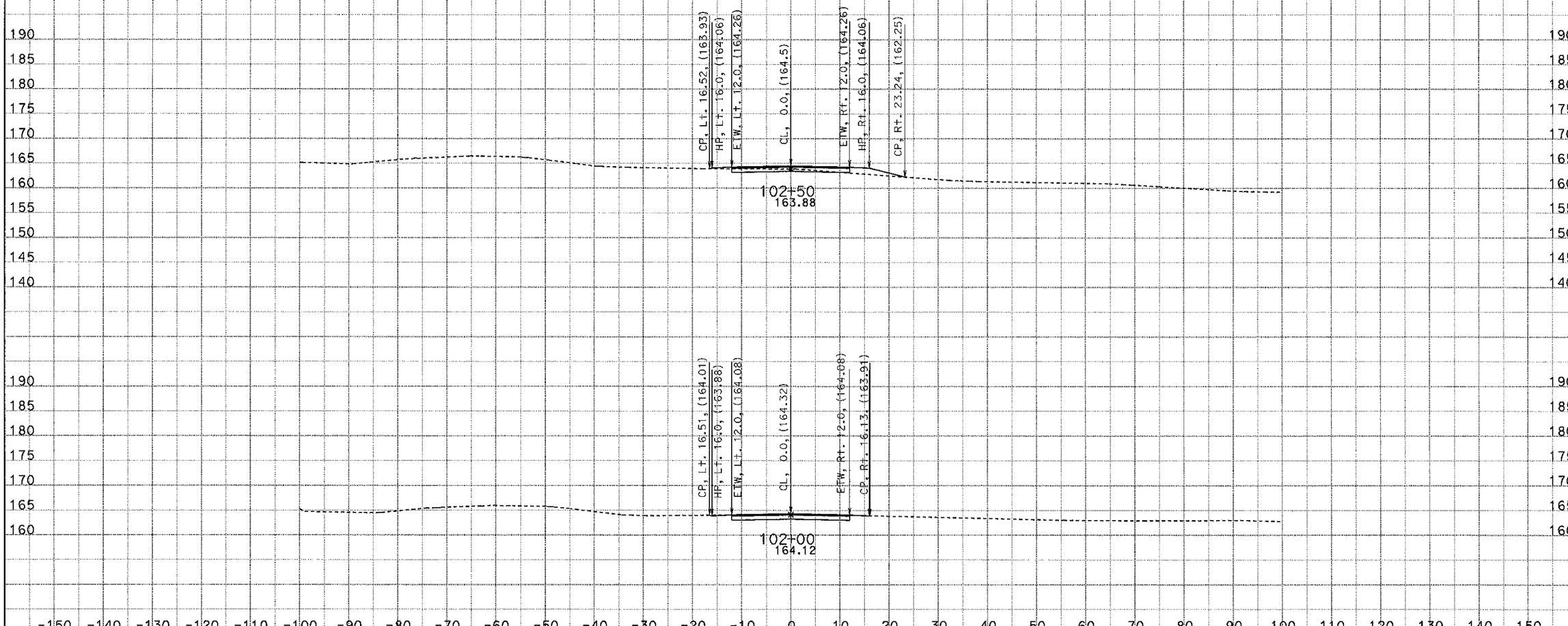

Project Name: Sandstone Creek Curve Correction
Project Engineer: Mason Leung
DATE: 5/22/2013

10-SJ-26-PM18.5/19.0
10-0T1601

SCALE: 1" = 10' Horiz.
1" = 10' Vert.

All Dimensions are US Survey Feet

Alignment: B1
CROSS SECTIONS

For Earthwork Development Only

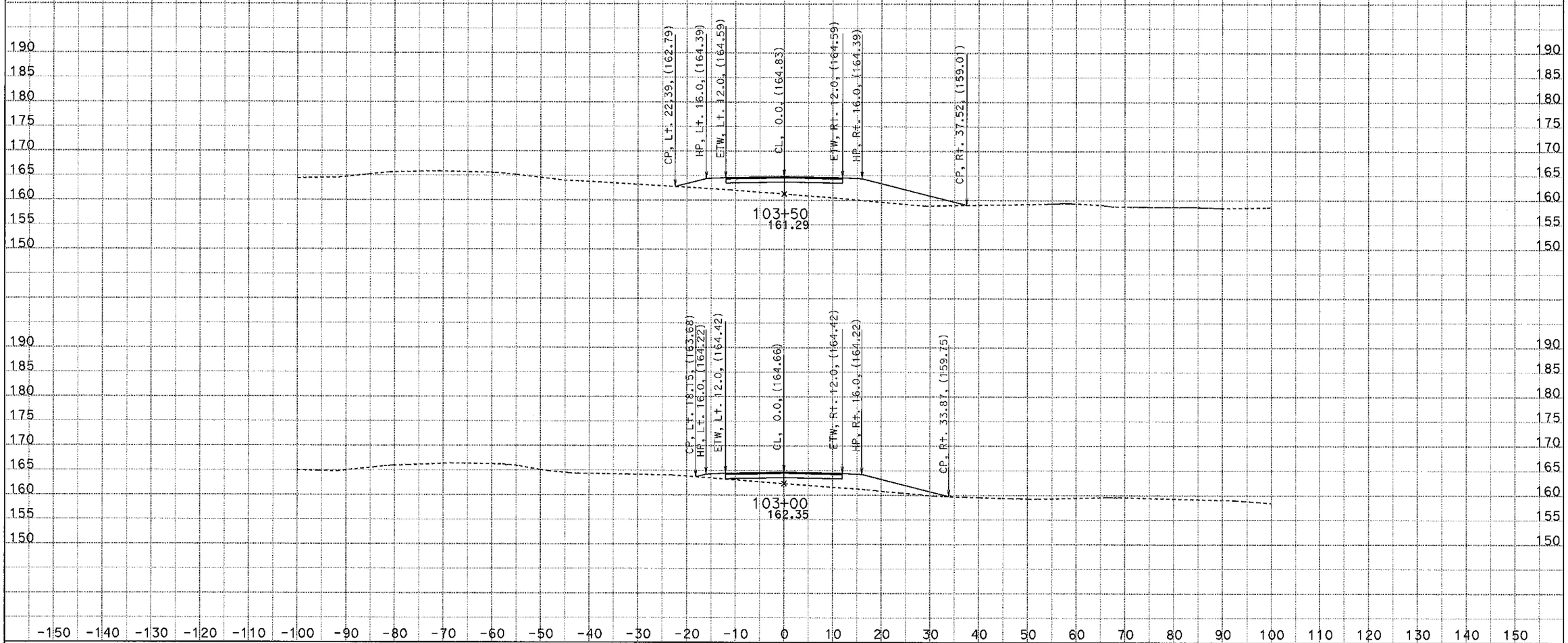

Project Name: Sandstone Creek Curve Correction
Project Engineer: Mason Leung
DATE: 5/22/2013

10-SJ-26-PM18.5/19.0
10-0T1601

SCALE: 1" = 10' Horiz.
1" = 10' Vert.

All Dimensions are US Survey Feet

Alignment: B1
CROSS SECTIONS

For Earthwork Development Only

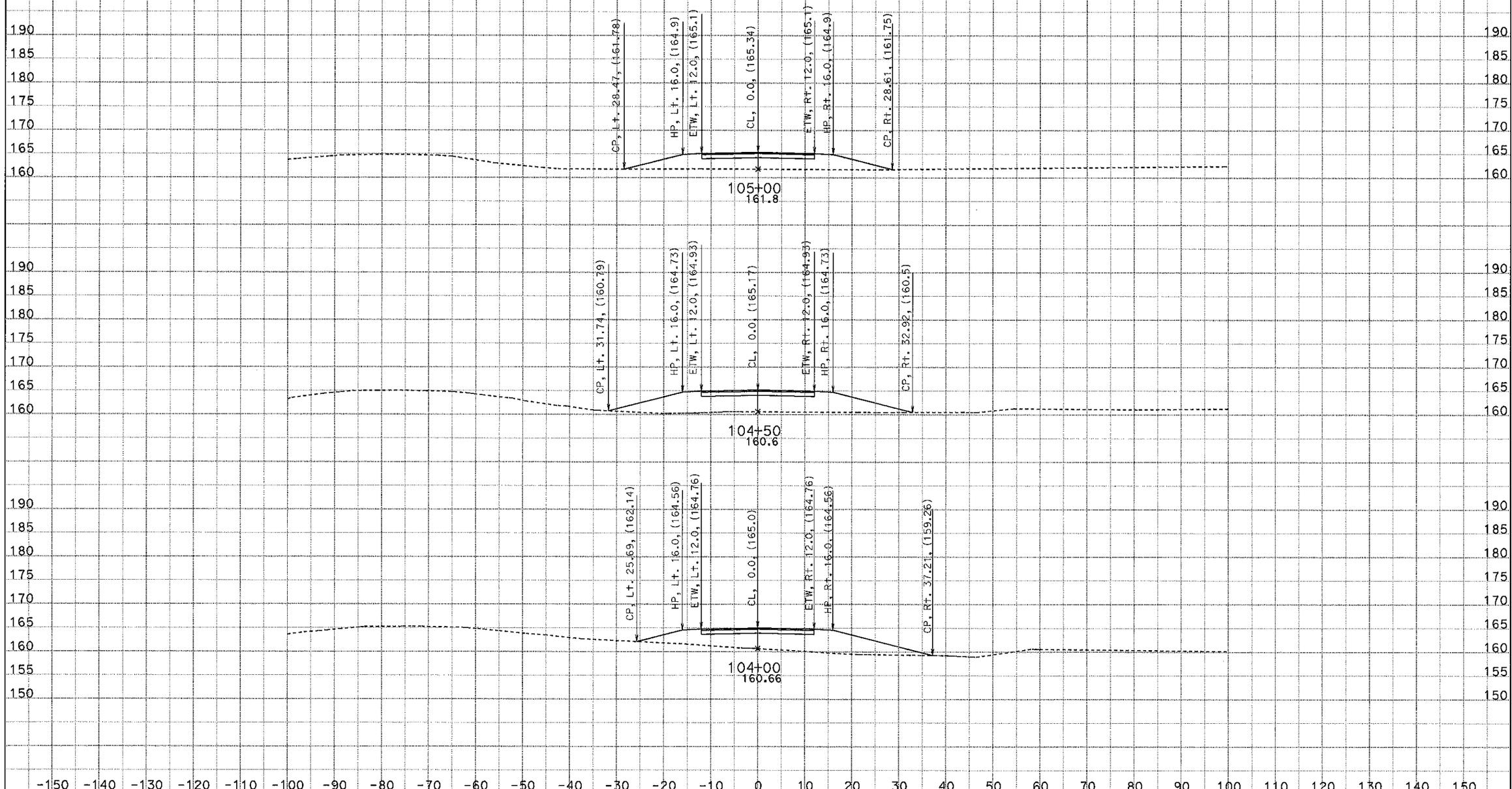

Project Name: Sandstone Creek Curve Correction
Project Engineer: Mason Leung
DATE: 5/22/2013

10-SJ-26-PM18.5/19.0

10-0T1601

SCALE: 1" = 10' Horiz.
1" = 10' Vert.

All Dimensions are US Survey Feet

Alignment: B1
CROSS SECTIONS

SHEET 5 OF 9

For Earthwork Development Only



Project Name: Sandstone Creek Curve Correction
Project Engineer: Mason Leung
DATE: 5/22/2013

10-SJ-26-PM18.5/19.0
10-0T1601

SCALE: 1" = 10' Horiz.
1" = 10' Vert.

All Dimensions are US Survey Feet

Alignment: B1
CROSS SECTIONS

For Earthwork Development Only

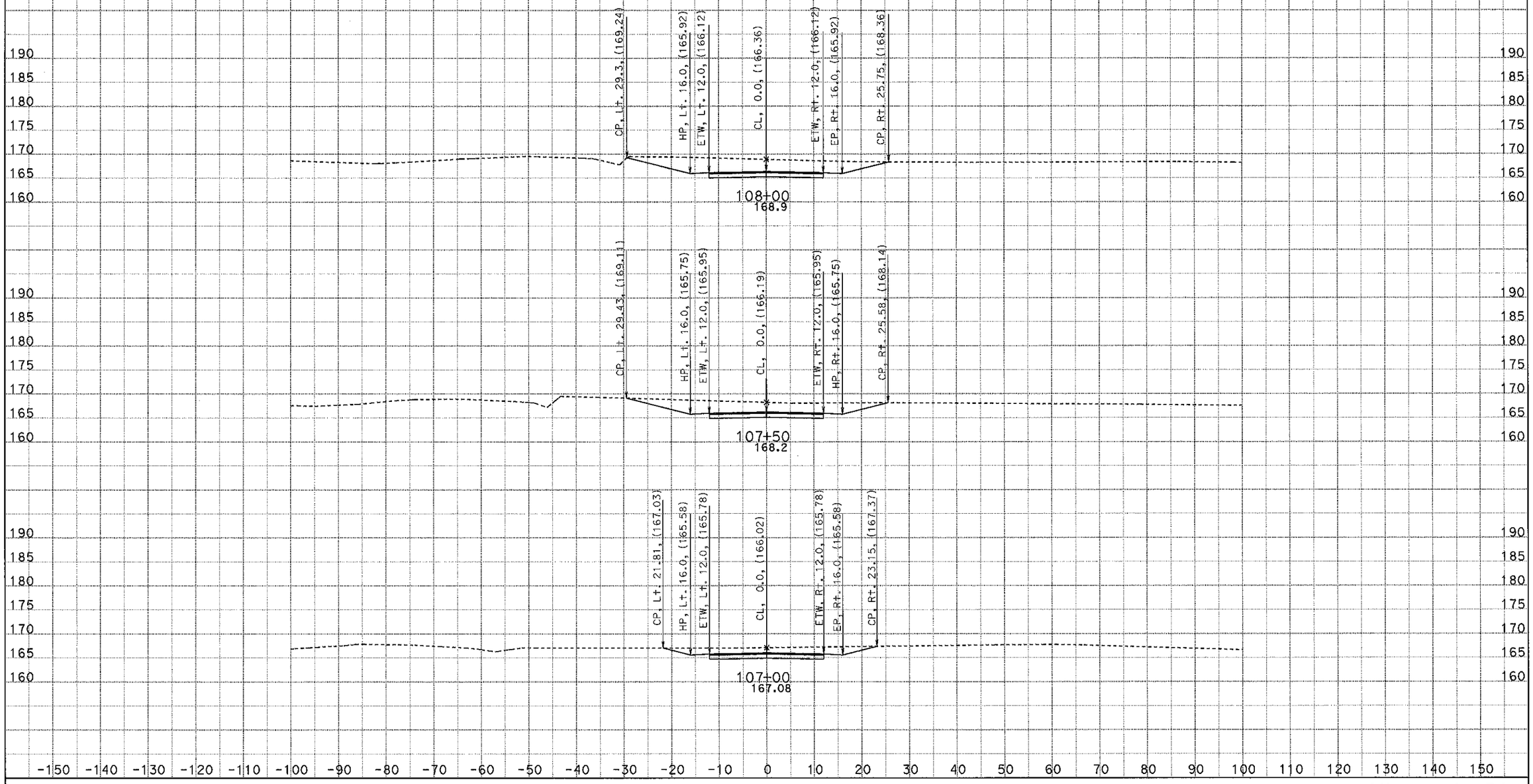

Project Name: Sandstone Creek Curve Correction
Project Engineer: Mason Leung
DATE: 5/22/2013

10-SJ-26-PM18.5/19.0

10-0T1601

SCALE: 1" = 10' Horiz.
1" = 10' Vert.

All Dimensions are US Survey Feet

Alignment: B1
CROSS SECTIONS

SHEET 7 OF 9

For Earthwork Development Only

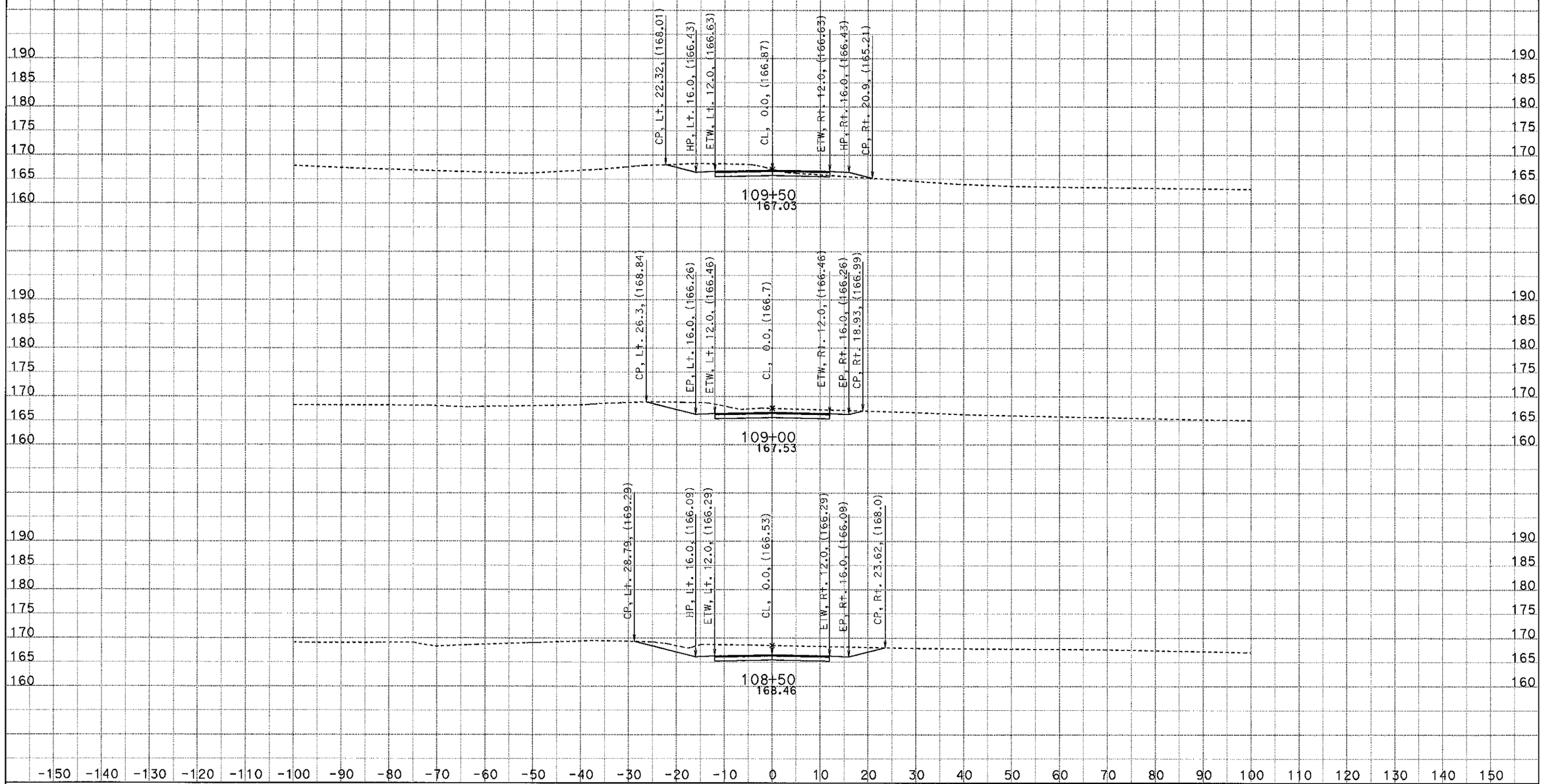

Project Name: Sandstone Creek Curve Correction
Project Engineer: Mason Leung
DATE: 5/22/2013

10-SJ-26-PM18.5/19.0
10-0T1601

SCALE: 1" = 10' Horiz.
1" = 10' Vert.

All Dimensions are US Survey Feet

Alignment: B1
CROSS SECTIONS

For Earthwork Development Only

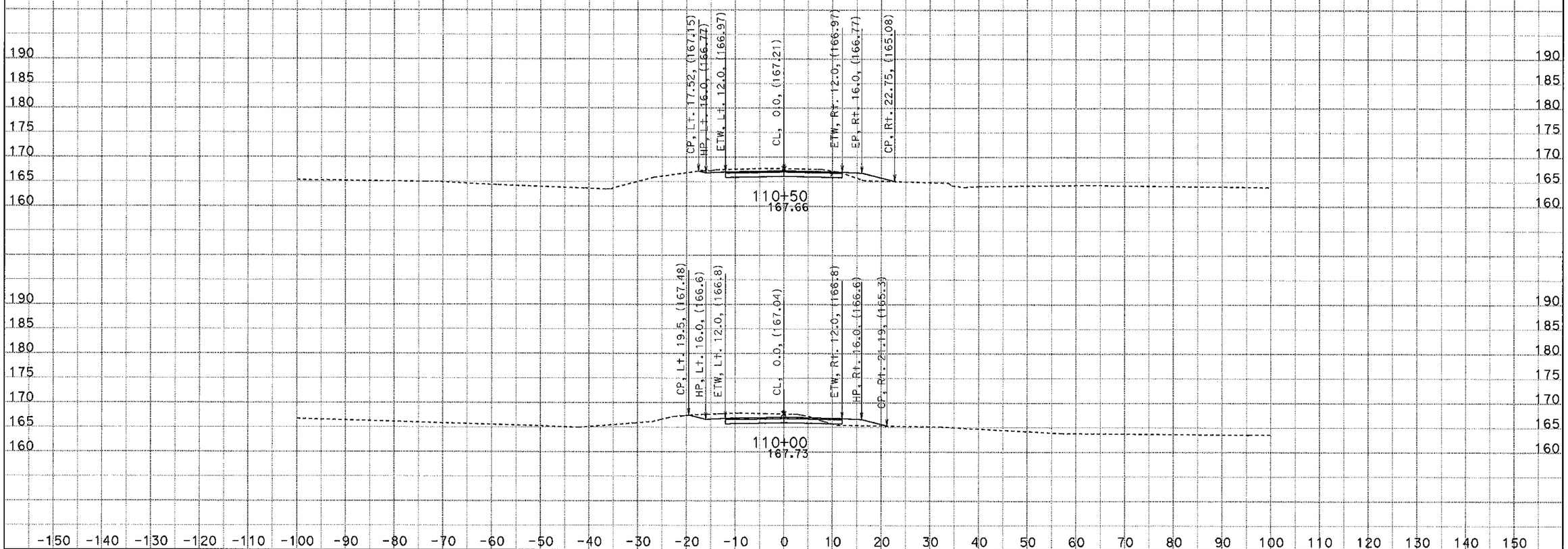

Project Name: Sandstone Creek Curve Correction
Project Engineer: Mason Leung
DATE: 5/22/2013

10-SJ-26-PM18.5/19.0
10-0T1601

SCALE: 1" = 10' Horiz.
1" = 10' Vert.
All Dimensions are US Survey Feet

Alignment: B1
CROSS SECTIONS
SHEET 9 OF 9