FOR EARTHWORK DEVELOPMENT ONLY

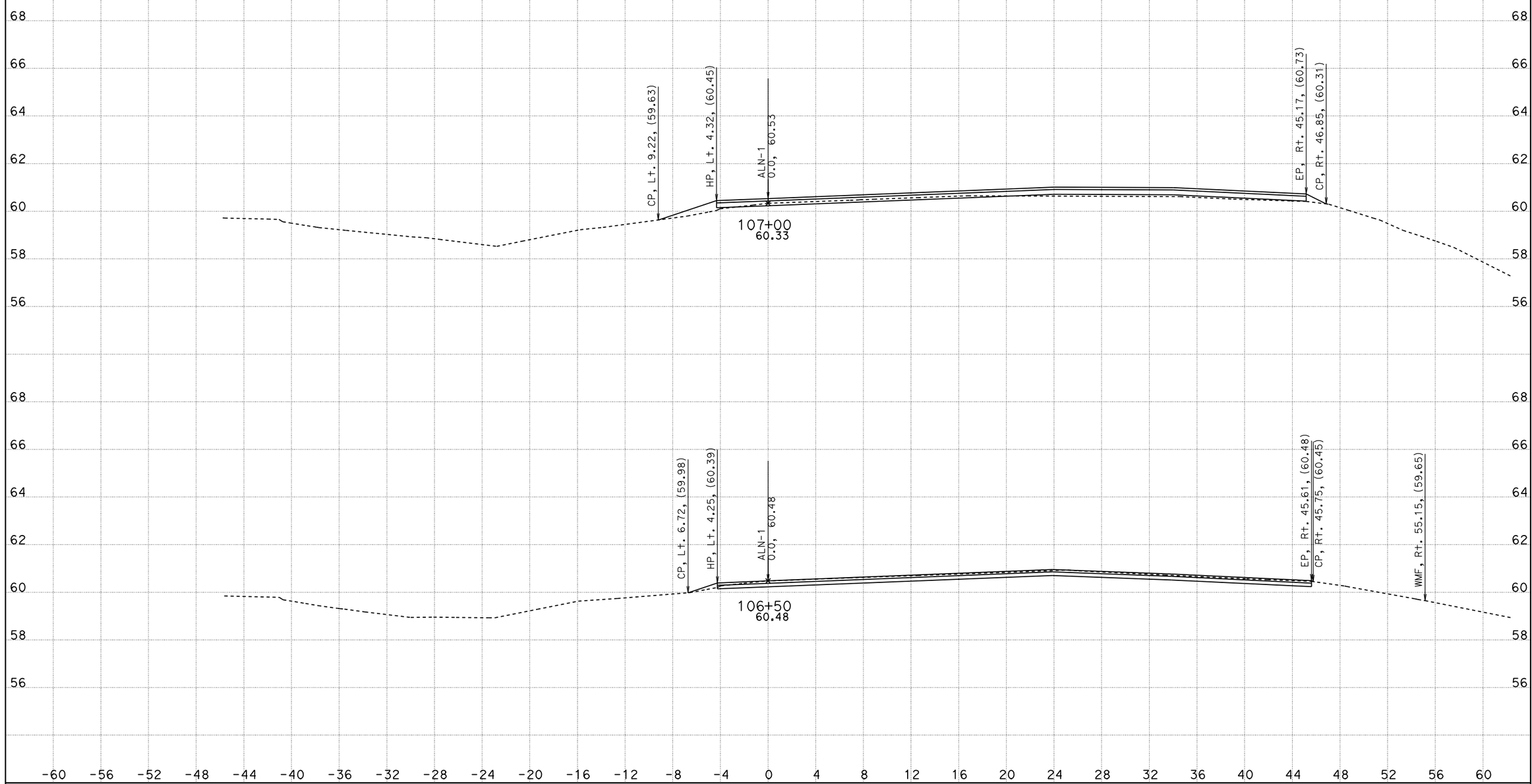

CREATED BY: M. Carlos
DATE: 1/5/2012
KC Project: 110026 File: D:n026n026*_drainage_12756.ear

CONTRACT: 0S860
DIST/CO/RTE/PM: 10/SJ/99/32.0-32.6
PROJECT ID: 1000020207

SCALE: 1" = 4' Horiz.
1" = 2' Vert.

All Dimensions are US Survey Feet

ALN-1
CROSS SECTIONS
SHEET 1 OF 40

FOR EARTHWORK DEVELOPMENT ONLY

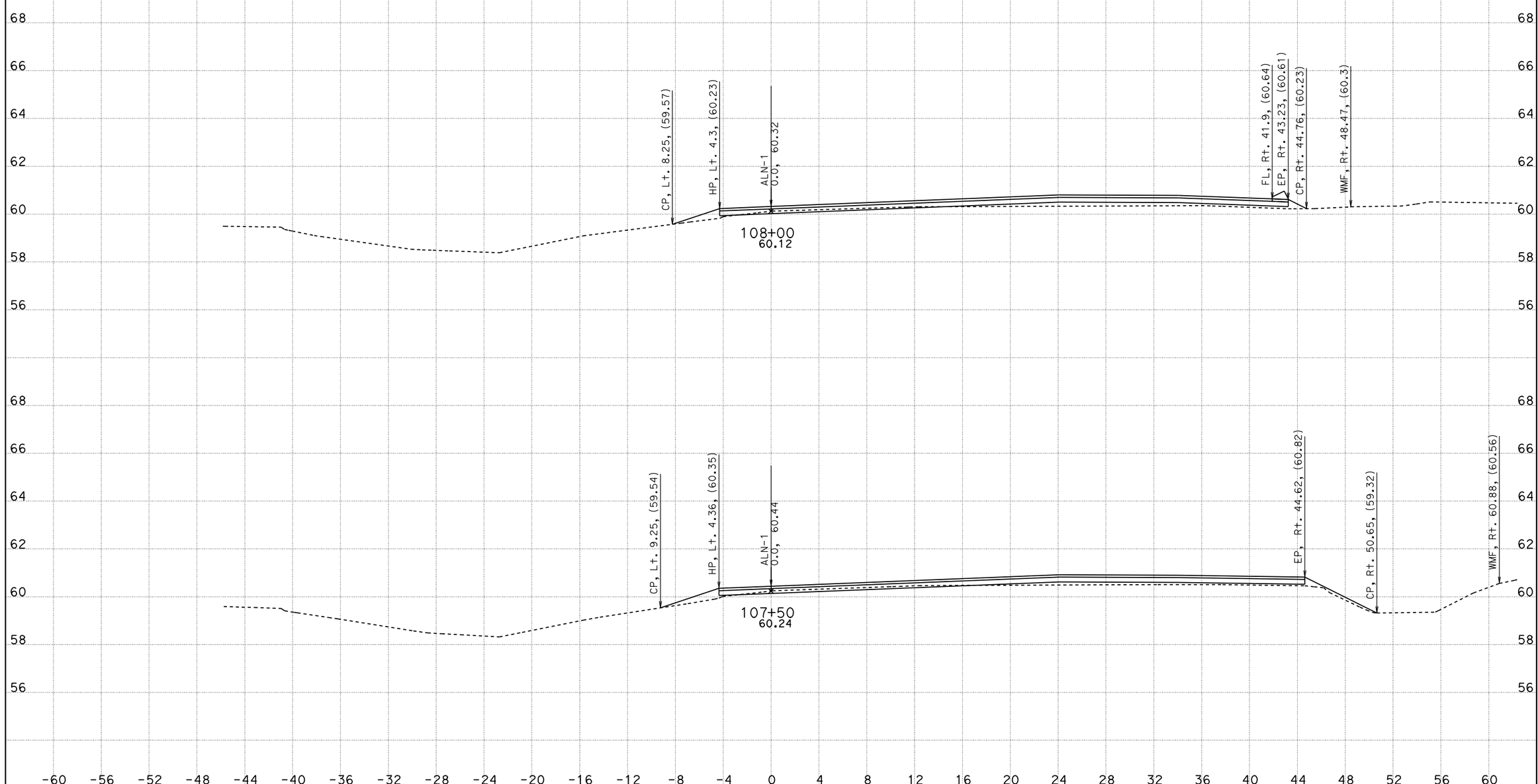

CREATED BY: M. Carlos
DATE: 1/5/2012
KC Project: 110026 File: D:n026n026*_drainage_12756.ear

CONTRACT: 0S860
DIST/CO/RTE/PM: 10/SJ/99/32.0-32.6
PROJECT ID: 1000020207

SCALE: 1" = 4' Horiz.
1" = 2' Vert.

All Dimensions are US Survey Feet

ALN-1
CROSS SECTIONS
SHEET 2 OF 40

FOR EARTHWORK DEVELOPMENT ONLY

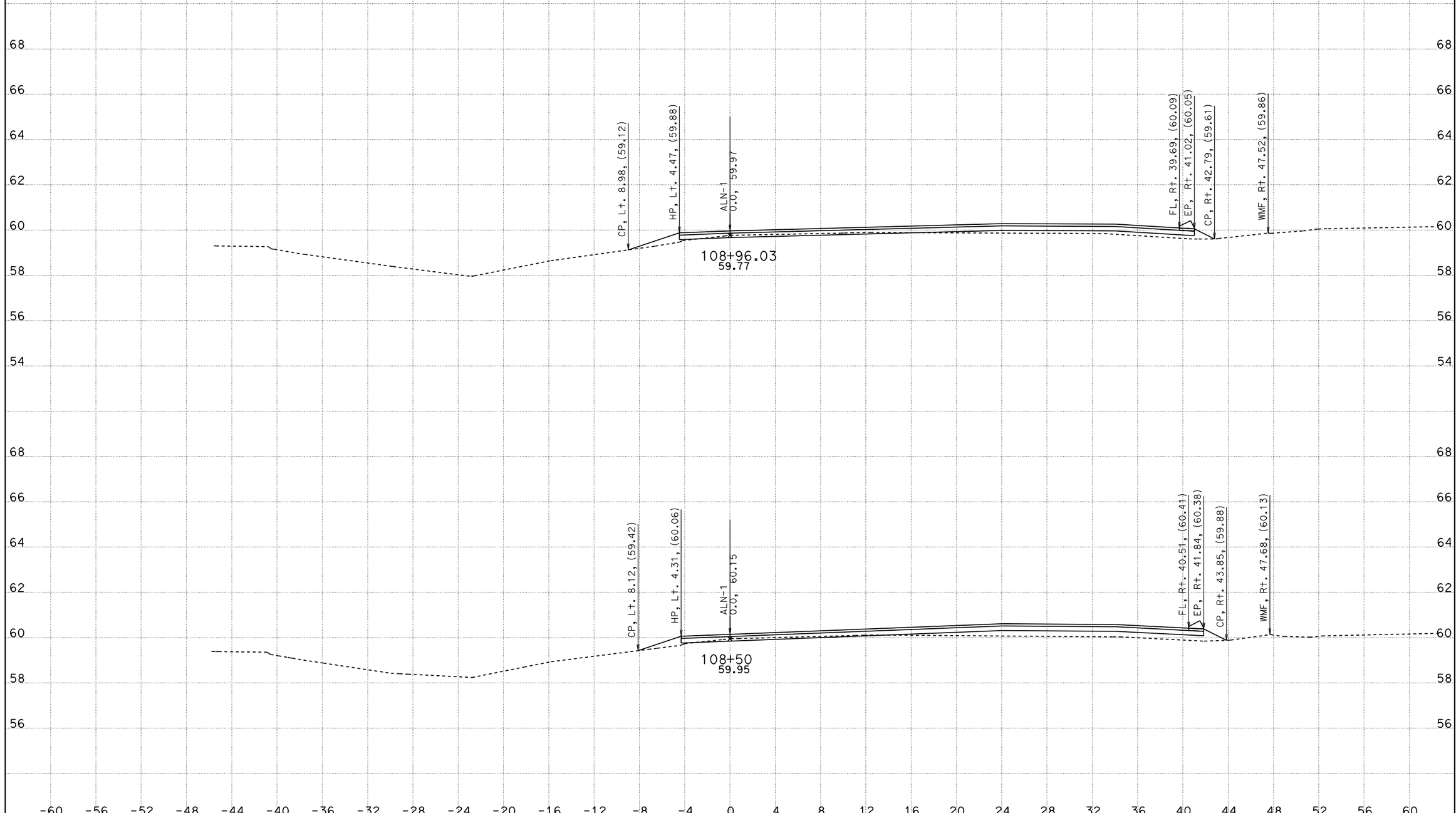

CREATED BY: M. Carlos
DATE: 1/5/2012
KC Project: 110026 File: D:n026n026*_drainage_12756.ear

CONTRACT: 0S860
DIST/CO/RTE/PM: 10/SJ/99/32.0-32.6
PROJECT ID: 1000020207

SCALE: 1" = 4' Horiz.
1" = 2' Vert.

All Dimensions are US Survey Feet

ALN-1
CROSS SECTIONS
SHEET 3 OF 40

FOR EARTHWORK DEVELOPMENT ONLY

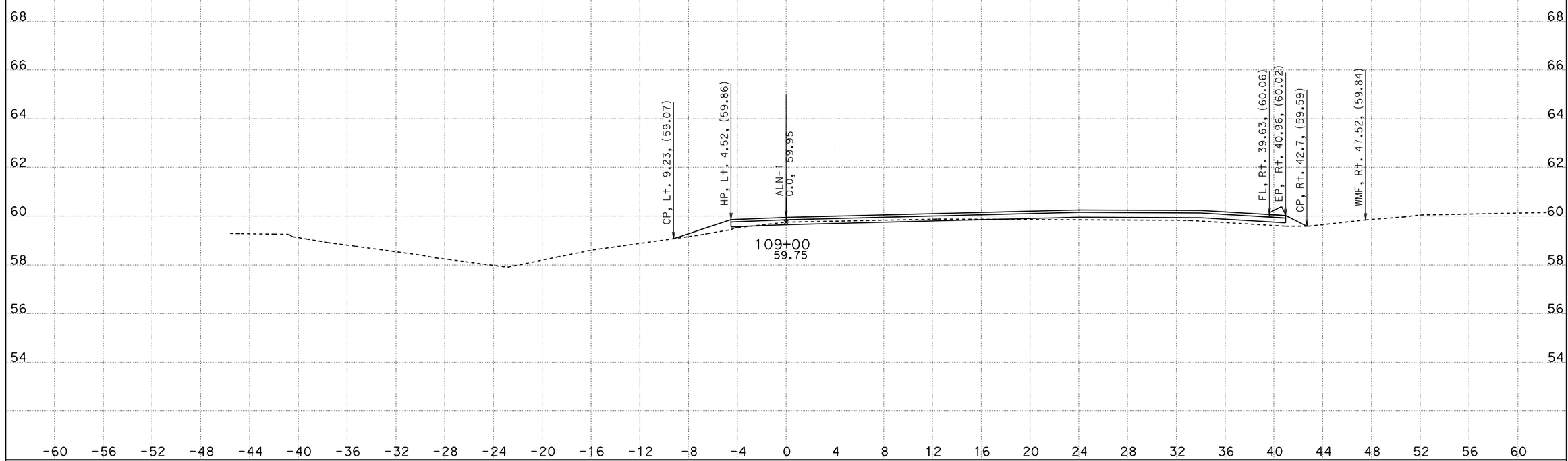

CREATED BY: M. Carlos
DATE: 1/5/2012
KC Project: 110026 File: D:n026n026*_drainage_12756.ear

CONTRACT: 0S860
DIST/CO/RTE/PM: 10/SJ/99/32.0-32.6
PROJECT ID: 1000020207

SCALE: 1" = 4' Horiz.
1" = 2' Vert.

All Dimensions are US Survey Feet

ALN-1
CROSS SECTIONS
SHEET 4 OF 40

FOR EARTHWORK DEVELOPMENT ONLY

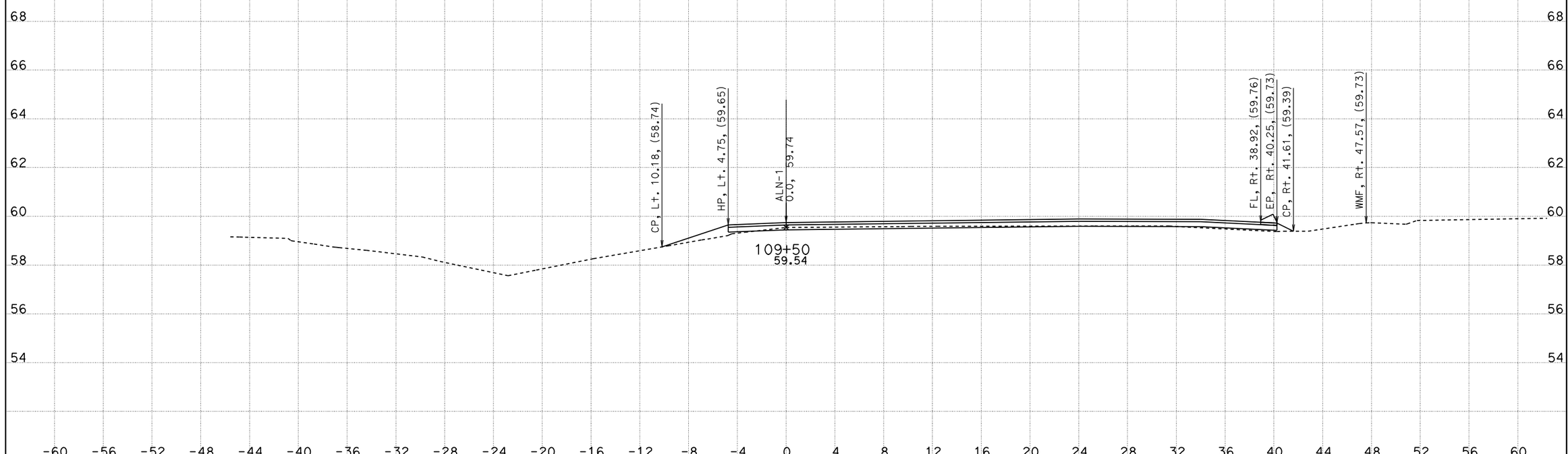

CREATED BY: M. Carlos
DATE: 1/5/2012
KC Project: 110026 File: D:n026n026*_drainage_12756.ear

CONTRACT: 0S860
DIST/CO/RTE/PM: 10/SJ/99/32.0-32.6
PROJECT ID: 1000020207

SCALE: 1" = 4' Horiz.
1" = 2' Vert.

All Dimensions are US Survey Feet

ALN-1
CROSS SECTIONS
SHEET 5 OF 40

FOR EARTHWORK DEVELOPMENT ONLY

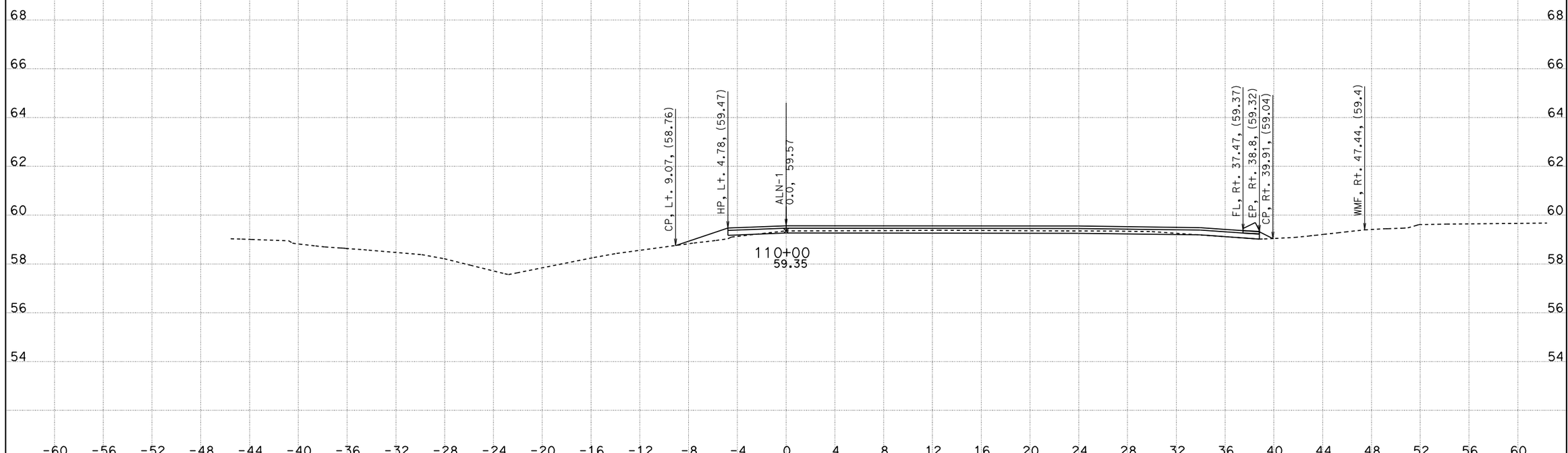

CREATED BY: M. Carlos
DATE: 1/5/2012
KC Project: 110026 File: D:n026n026*_drainage_12756.ear

CONTRACT: 0S860
DIST/CO/RTE/PM: 10/SJ/99/32.0-32.6
PROJECT ID: 1000020207

SCALE: 1" = 4' Horiz.
1" = 2' Vert.

All Dimensions are US Survey Feet

ALN-1
CROSS SECTIONS
SHEET 6 OF 40

FOR EARTHWORK DEVELOPMENT ONLY

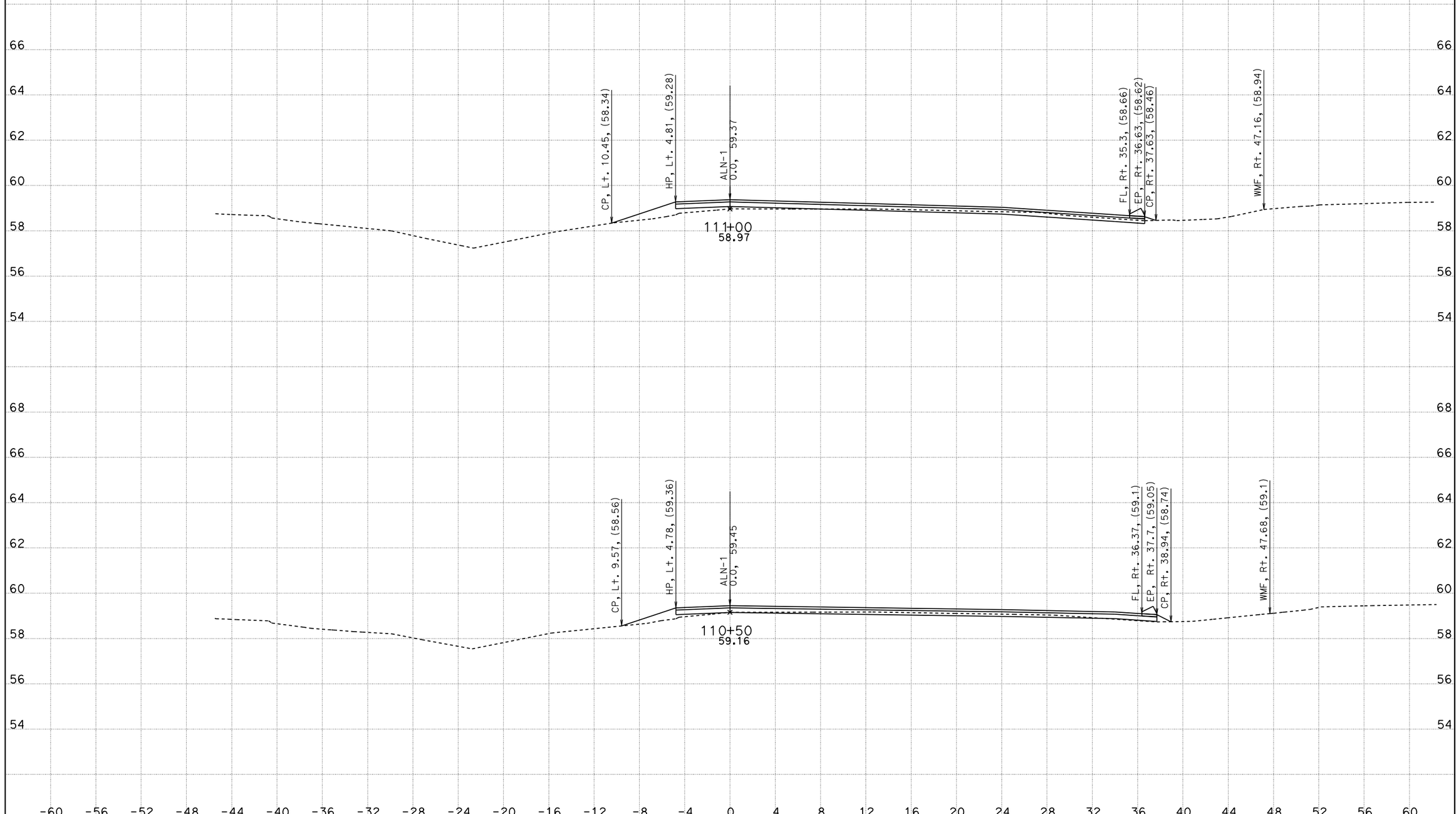

CREATED BY: M. Carlos
DATE: 1/5/2012
KC Project: 110026 File: D:n026n026*_drainage_12756.ear

CONTRACT: 0S860
DIST/CO/RTE/PM: 10/SJ/99/32.0-32.6
PROJECT ID: 1000020207

SCALE: 1" = 4' Horiz.
1" = 2' Vert.

All Dimensions are US Survey Feet

ALN-1
CROSS SECTIONS
SHEET 7 OF 40

FOR EARTHWORK DEVELOPMENT ONLY

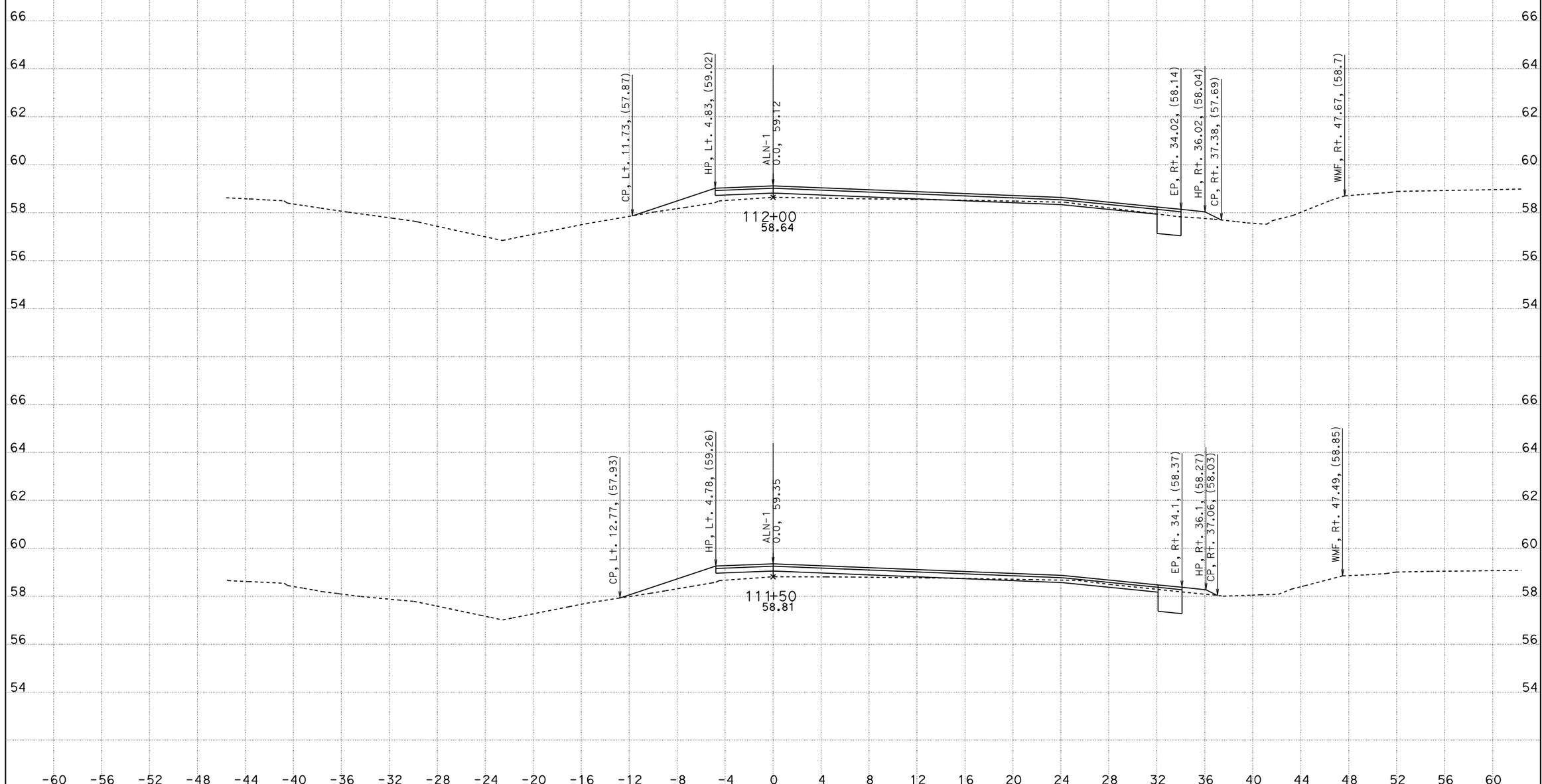

CREATED BY: M. Carlos
DATE: 1/5/2012
KC Project: 110026 File: D:n026n026*_drainage_12756.ear

CONTRACT: 0S860
DIST/CO/RTE/PM: 10/SJ/99/32.0-32.6
PROJECT ID: 1000020207

SCALE: 1" = 4' Horiz.
1" = 2' Vert.

All Dimensions are US Survey Feet

ALN-1
CROSS SECTIONS
SHEET 8 OF 40

FOR EARTHWORK DEVELOPMENT ONLY

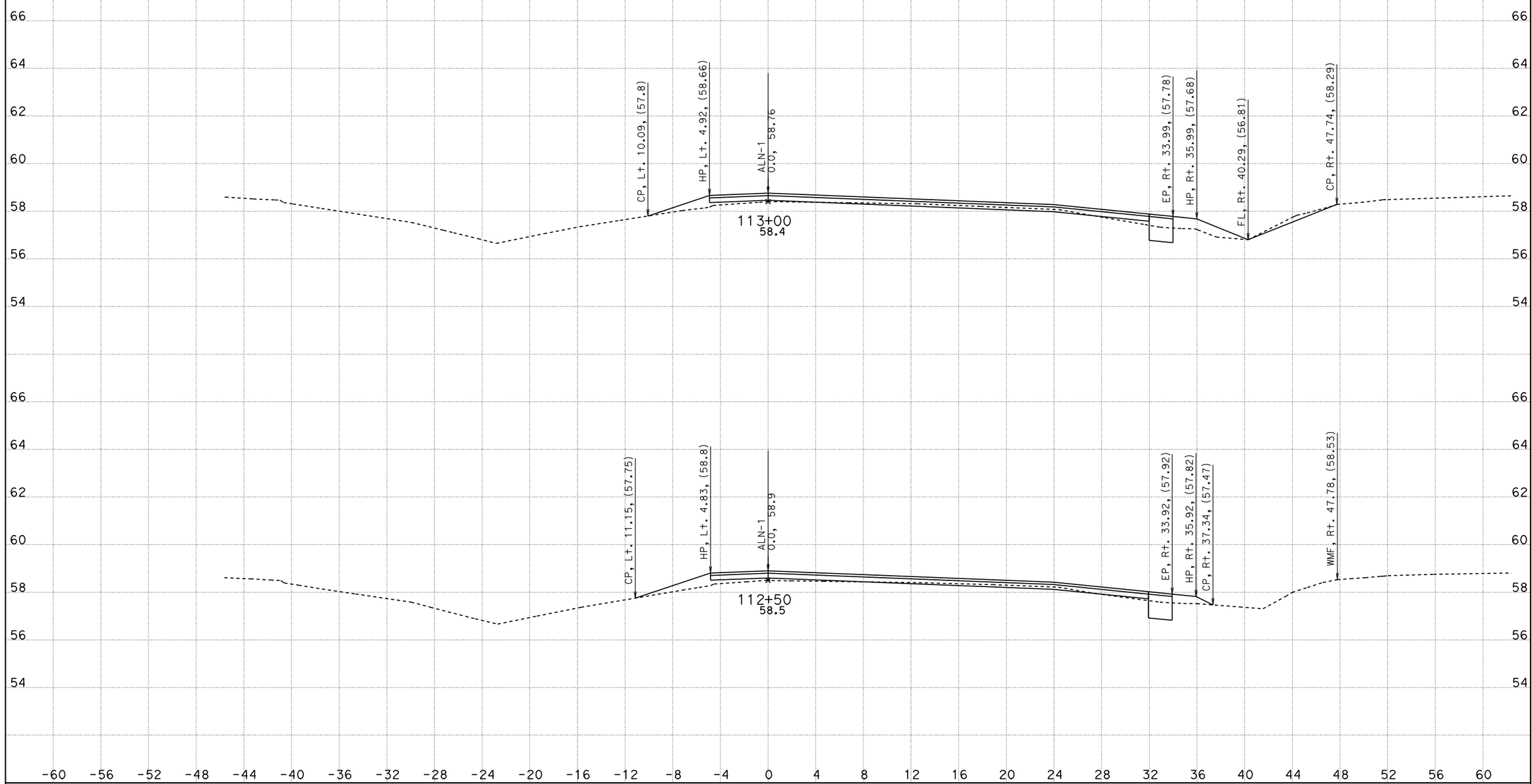

CREATED BY: M. Carlos
DATE: 1/5/2012
KC Project: 110026 File: D:n026n026*_drainage_12756.ear

CONTRACT: 0S860
DIST/CO/RTE/PM: 10/SJ/99/32.0-32.6
PROJECT ID: 1000020207

SCALE: 1" = 4' Horiz.
1" = 2' Vert.

All Dimensions are US Survey Feet

ALN-1
CROSS SECTIONS
SHEET 9 OF 40

FOR EARTHWORK DEVELOPMENT ONLY

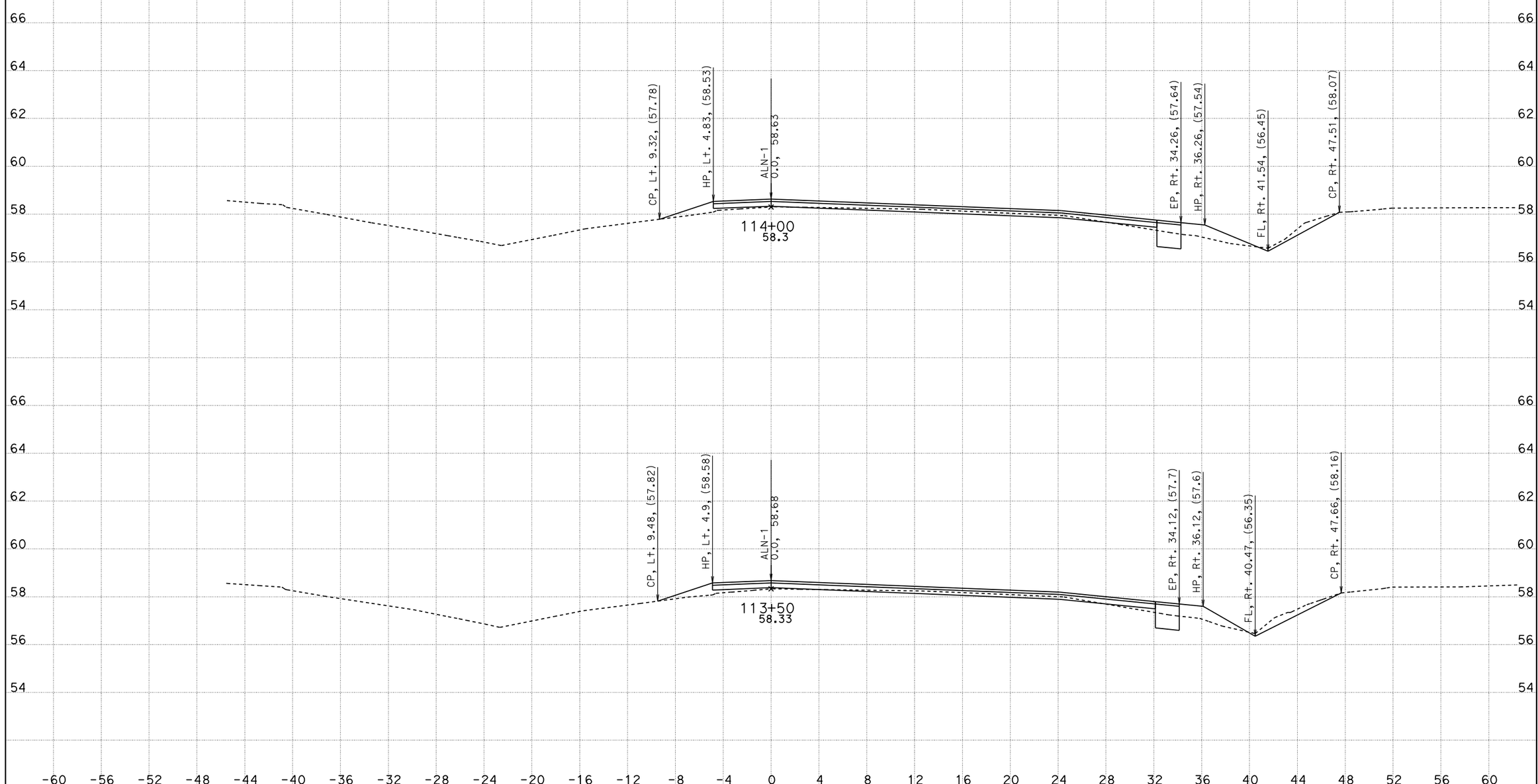

CREATED BY: M. Carlos
DATE: 1/5/2012
KC Project: 110026 File: D:n026n026*_drainage_12756.ear

CONTRACT: 0S860
DIST/CO/RTE/PM: 10/SJ/99/32.0-32.6
PROJECT ID: 1000020207

SCALE: 1" = 4' Horiz.
1" = 2' Vert.

All Dimensions are US Survey Feet

ALN-1
CROSS SECTIONS
SHEET 10 OF 40

FOR EARTHWORK DEVELOPMENT ONLY

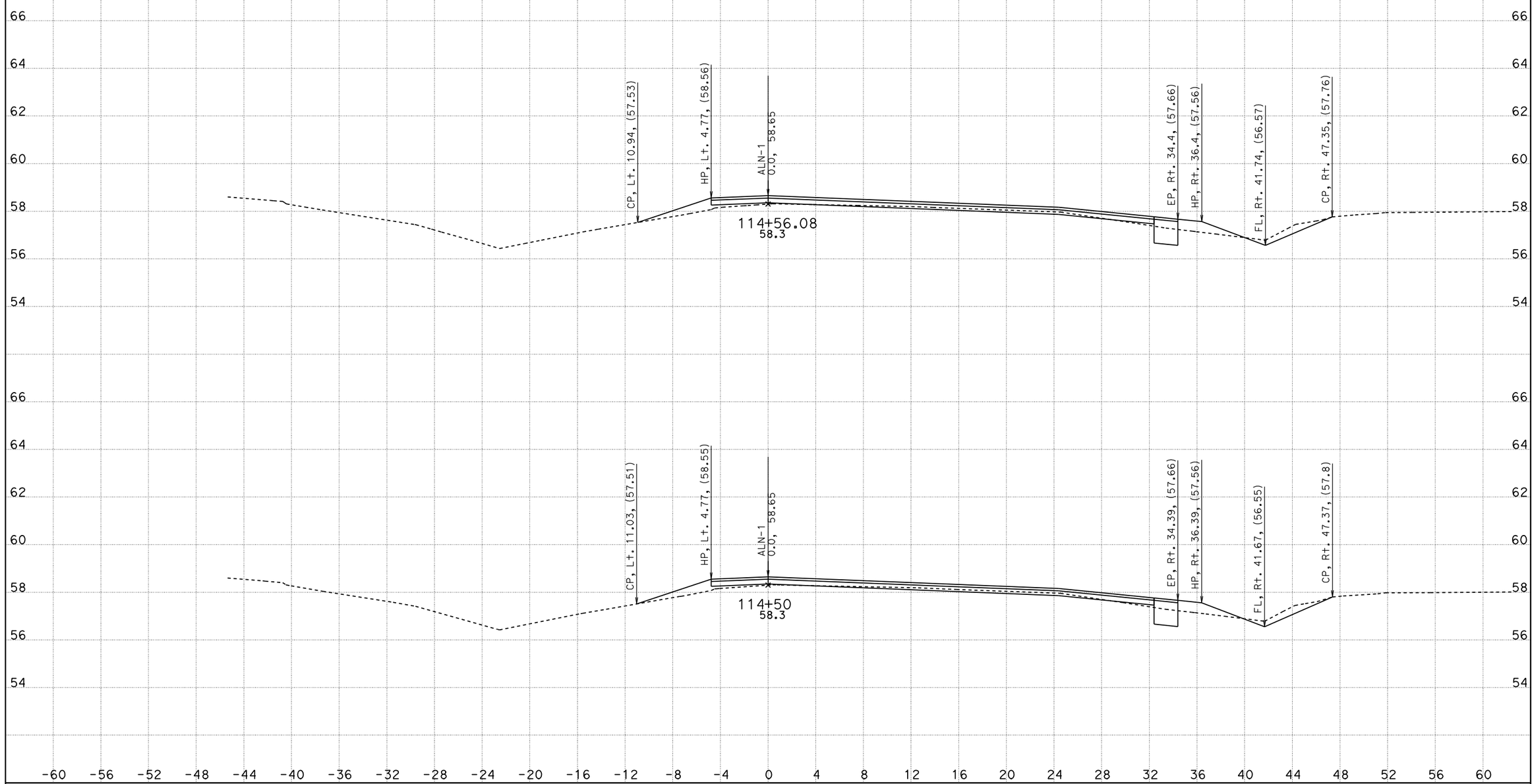

CREATED BY: M. Carlos
DATE: 1/5/2012
KC Project: 110026 File: D:n026n026*_drainage_12756.ear

CONTRACT: 0S860
DIST/CO/RTE/PM: 10/SJ/99/32.0-32.6
PROJECT ID: 1000020207

SCALE: 1" = 4' Horiz.
1" = 2' Vert.

All Dimensions are US Survey Feet

ALN-1
CROSS SECTIONS
SHEET 11 OF 40

FOR EARTHWORK DEVELOPMENT ONLY

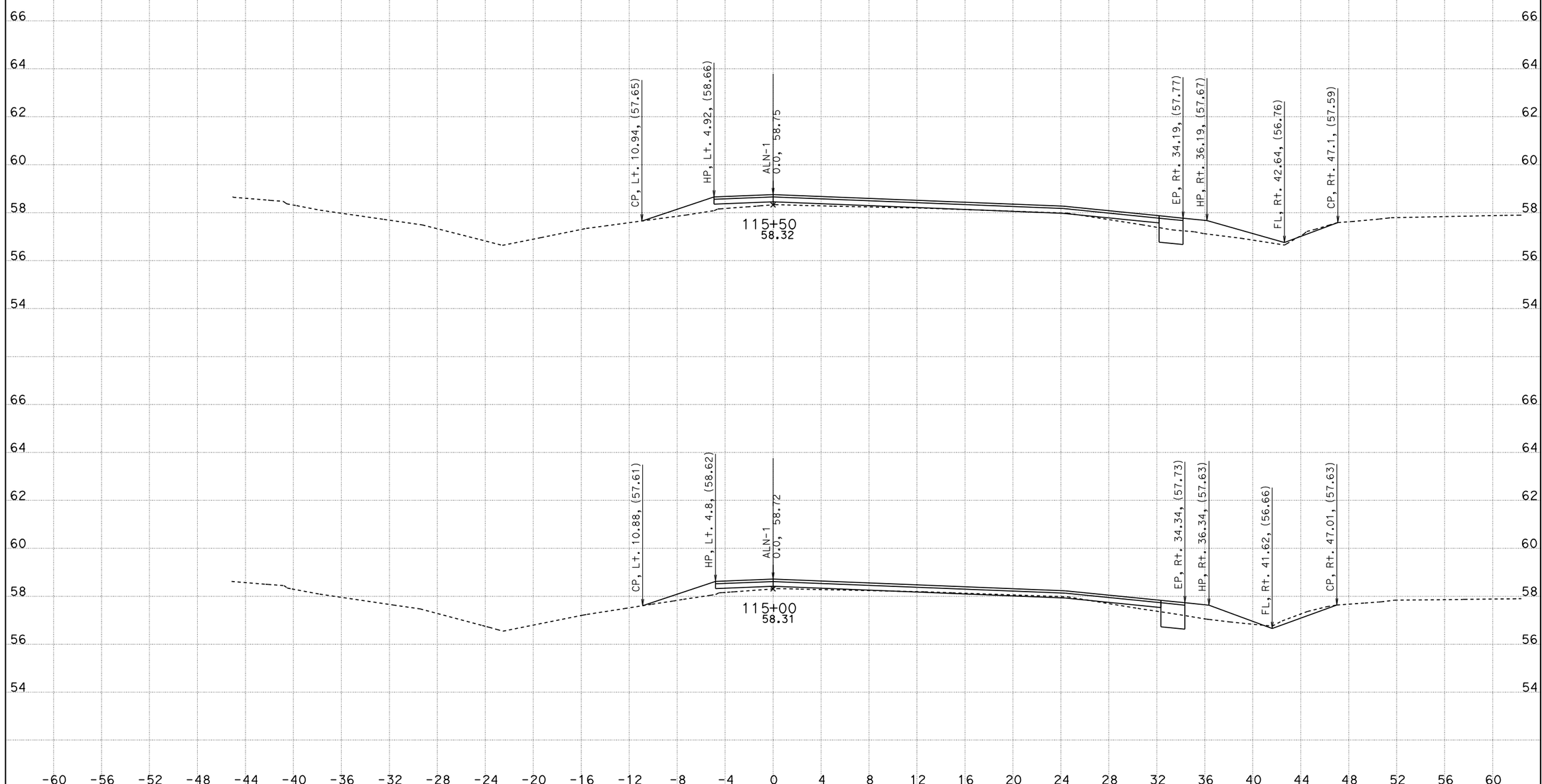

CREATED BY: M. Carlos
DATE: 1/5/2012
KC Project: 110026 File: D:n026n026*_drainage_12756.ear

CONTRACT: 0S860
DIST/CO/RTE/PM: 10/SJ/99/32.0-32.6
PROJECT ID: 1000020207

SCALE: 1" = 4' Horiz.
1" = 2' Vert.

All Dimensions are US Survey Feet

ALN-1
CROSS SECTIONS
SHEET 12 OF 40

FOR EARTHWORK DEVELOPMENT ONLY

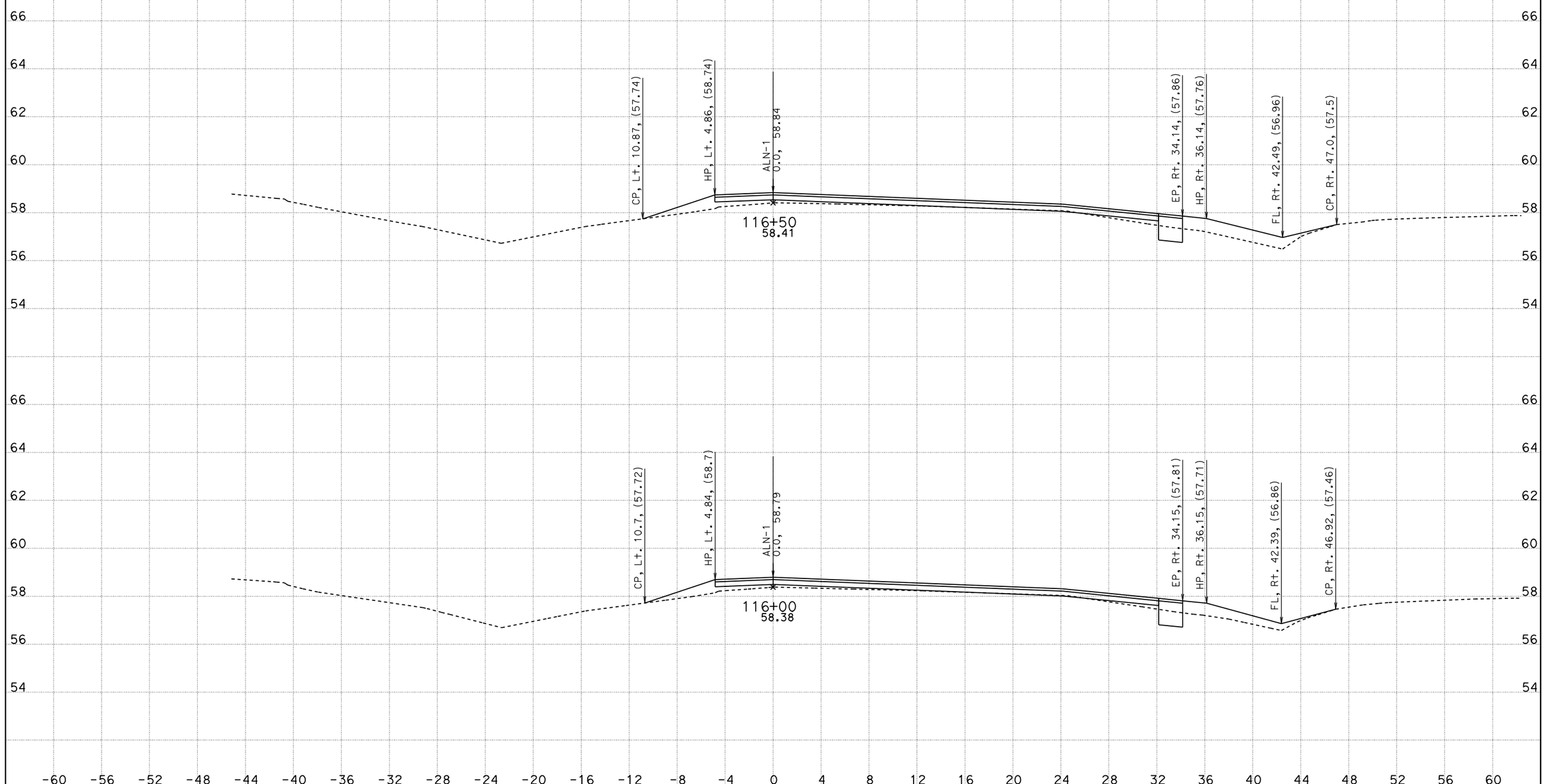

CREATED BY: M. Carlos
DATE: 1/5/2012
KC Project: 110026 File: D:n026n026*_drainage_12756.ear

CONTRACT: 0S860
DIST/CO/RTE/PM: 10/SJ/99/32.0-32.6
PROJECT ID: 1000020207

SCALE: 1" = 4' Horiz.
1" = 2' Vert.

All Dimensions are US Survey Feet

ALN-1
CROSS SECTIONS
SHEET 13 OF 40

FOR EARTHWORK DEVELOPMENT ONLY

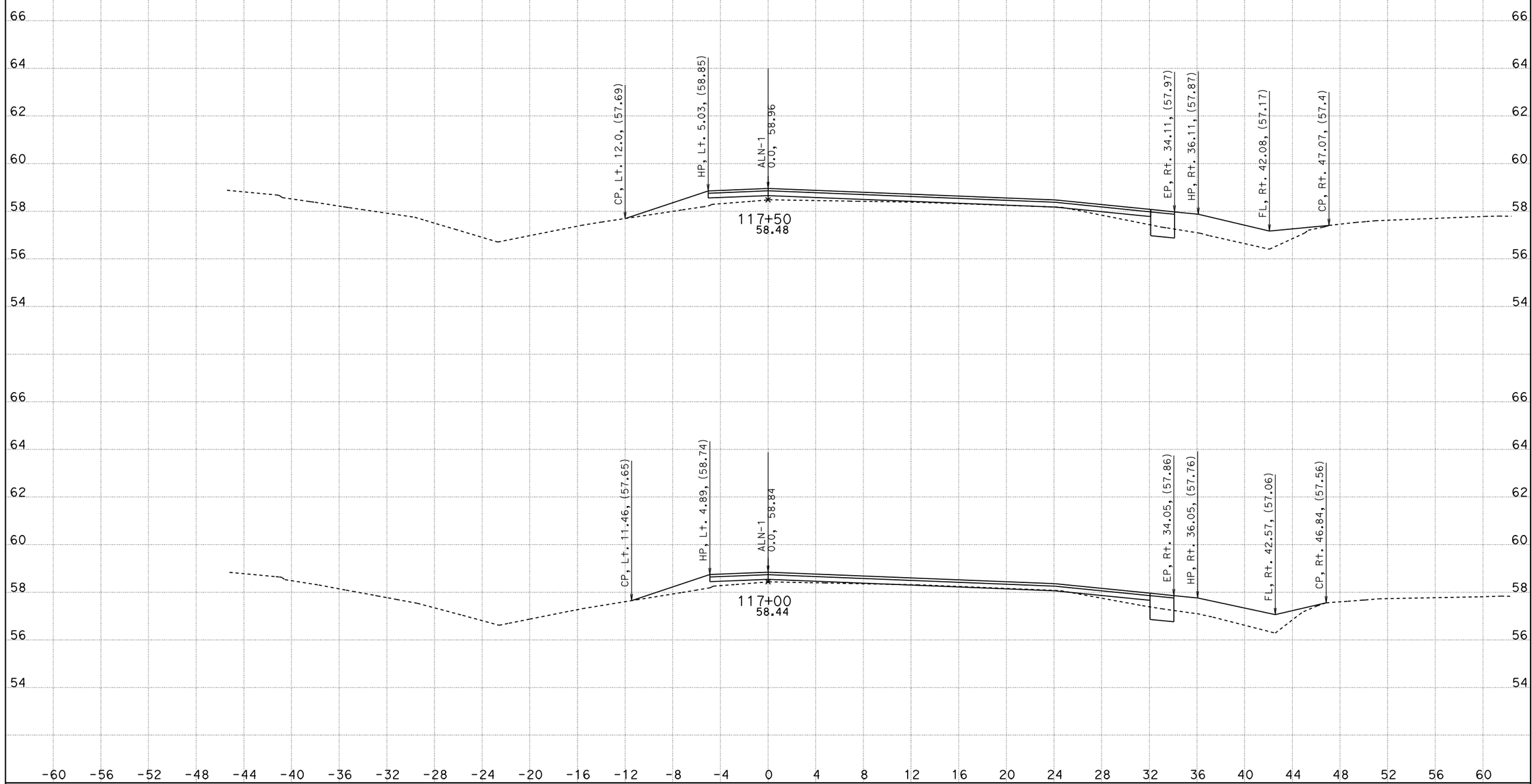

CREATED BY: M. Carlos
DATE: 1/5/2012
KC Project: 110026 File: D:n026n026*_drainage_12756.ear

CONTRACT: 0S860
DIST/CO/RTE/PM: 10/SJ/99/32.0-32.6
PROJECT ID: 1000020207

SCALE: 1" = 4' Horiz.
1" = 2' Vert.

All Dimensions are US Survey Feet

ALN-1
CROSS SECTIONS
SHEET 14 OF 40

FOR EARTHWORK DEVELOPMENT ONLY

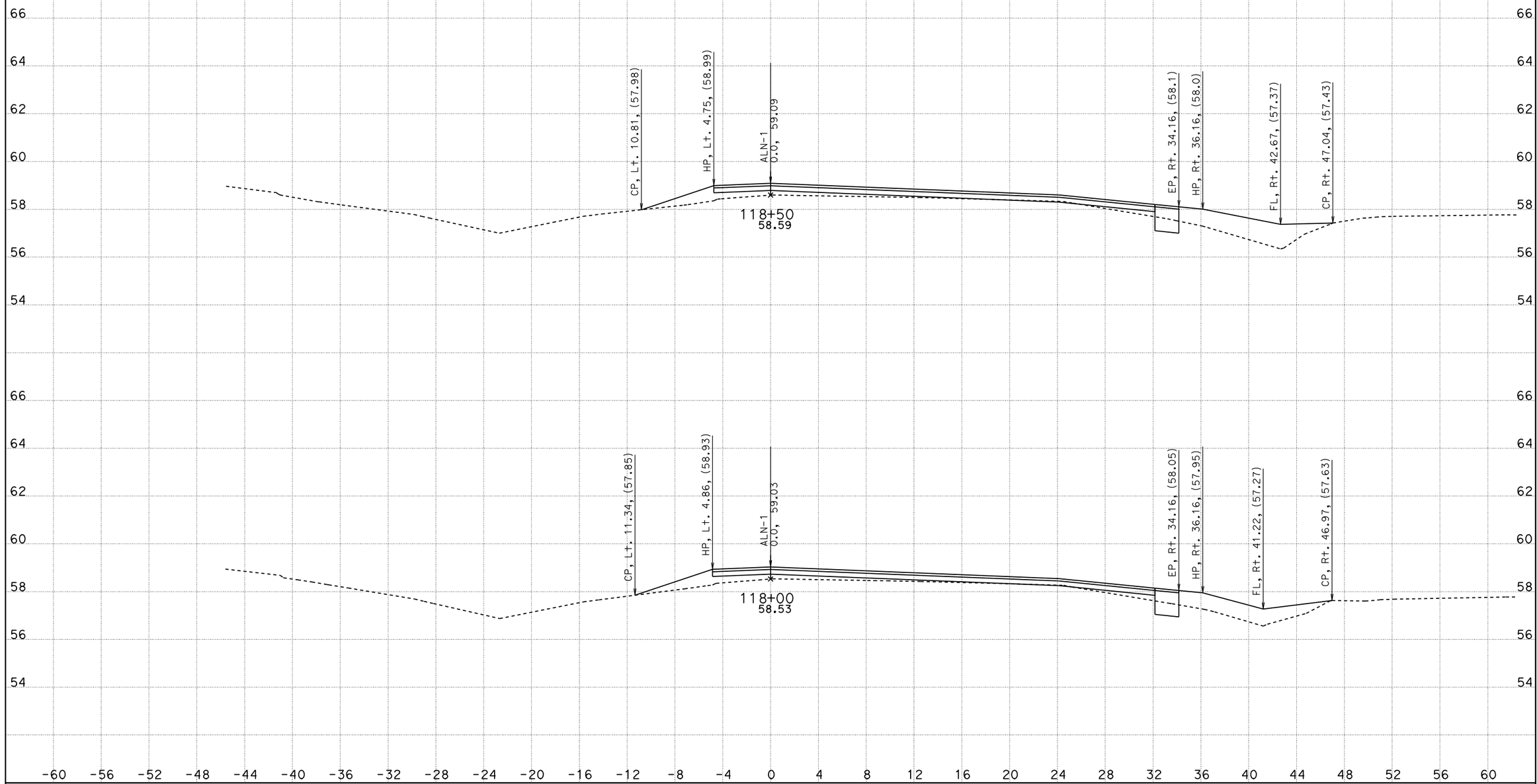

CREATED BY: M. Carlos
DATE: 1/5/2012
KC Project: 110026 File: D:n026n026*_drainage_12756.ear

CONTRACT: 0S860
DIST/CO/RTE/PM: 10/SJ/99/32.0-32.6
PROJECT ID: 1000020207

SCALE: 1" = 4' Horiz.
1" = 2' Vert.

All Dimensions are US Survey Feet

ALN-1
CROSS SECTIONS
SHEET 15 OF 40

FOR EARTHWORK DEVELOPMENT ONLY

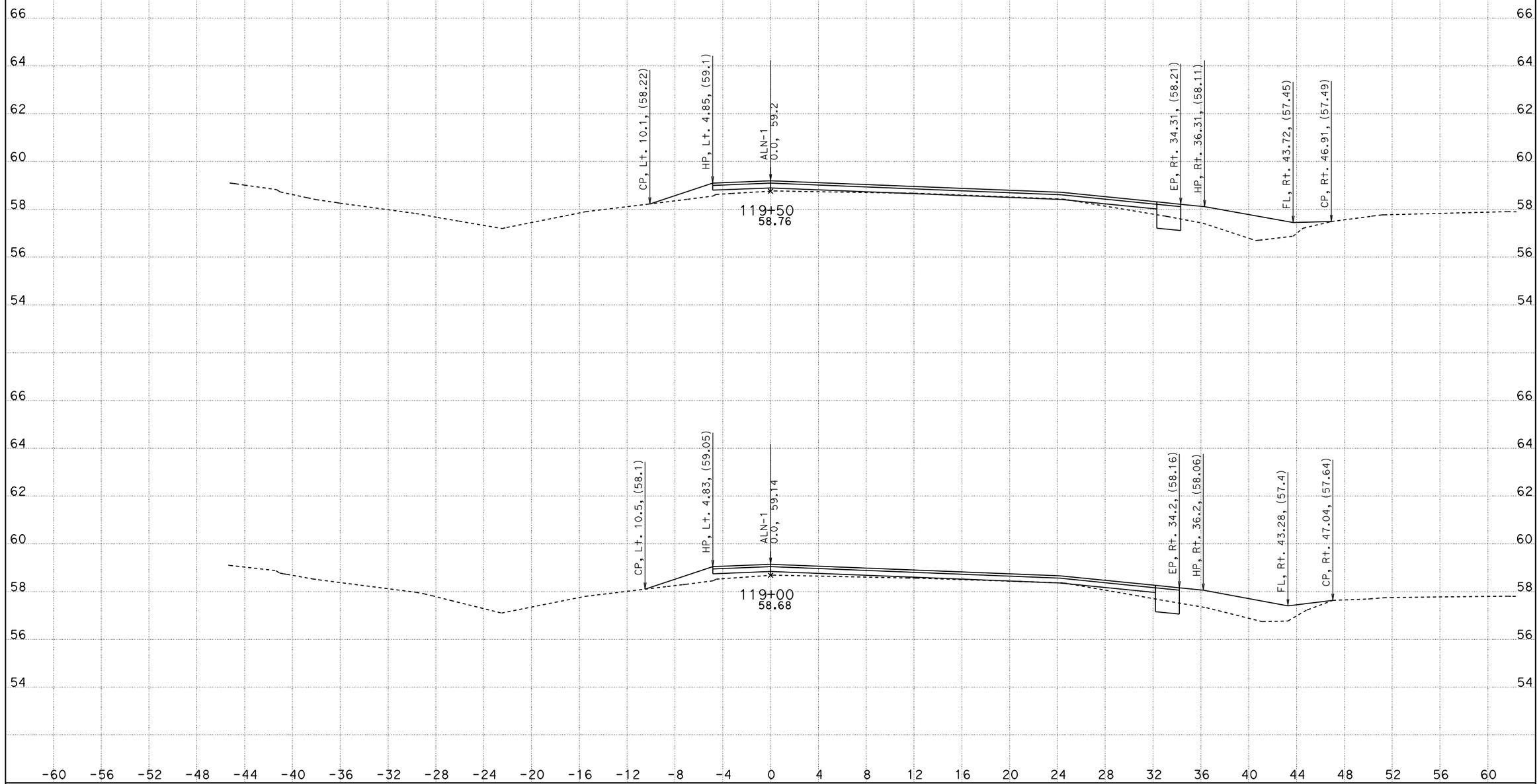

CREATED BY: M. Carlos
DATE: 1/5/2012
KC Project: 110026 File: D:n026n026*_drainage_12756.ear

CONTRACT: 0S860
DIST/CO/RTE/PM: 10/SJ/99/32.0-32.6
PROJECT ID: 1000020207

SCALE: 1" = 4' Horiz.
1" = 2' Vert.

All Dimensions are US Survey Feet

ALN-1
CROSS SECTIONS
SHEET 16 OF 40

FOR EARTHWORK DEVELOPMENT ONLY

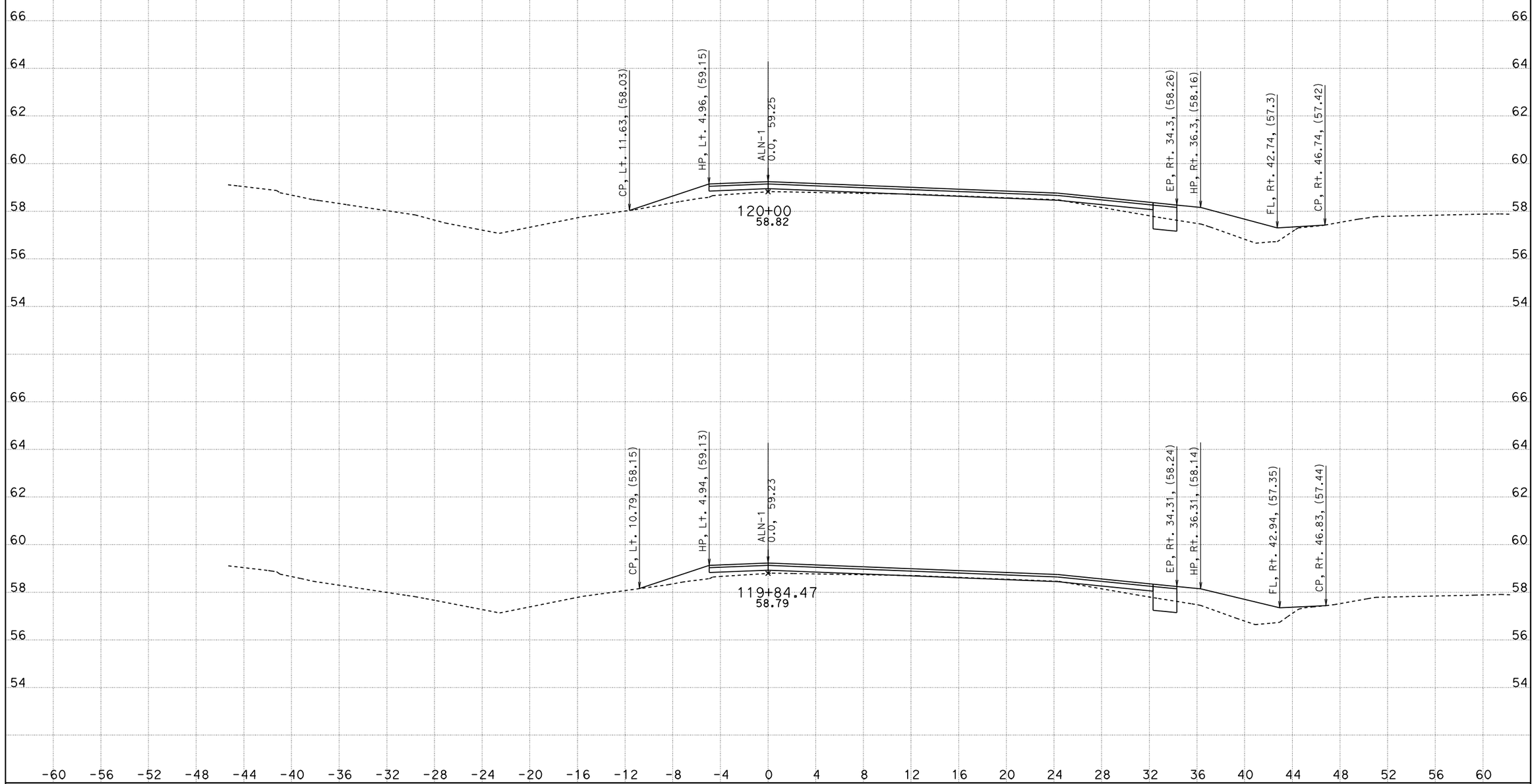

CREATED BY: M. Carlos
DATE: 1/5/2012
KC Project: 110026 File: D:n026n026*_drainage_12756.ear

CONTRACT: 0S860
DIST/CO/RTE/PM: 10/SJ/99/32.0-32.6
PROJECT ID: 1000020207

SCALE: 1" = 4' Horiz.
1" = 2' Vert.

All Dimensions are US Survey Feet

ALN-1
CROSS SECTIONS
SHEET 17 OF 40

FOR EARTHWORK DEVELOPMENT ONLY

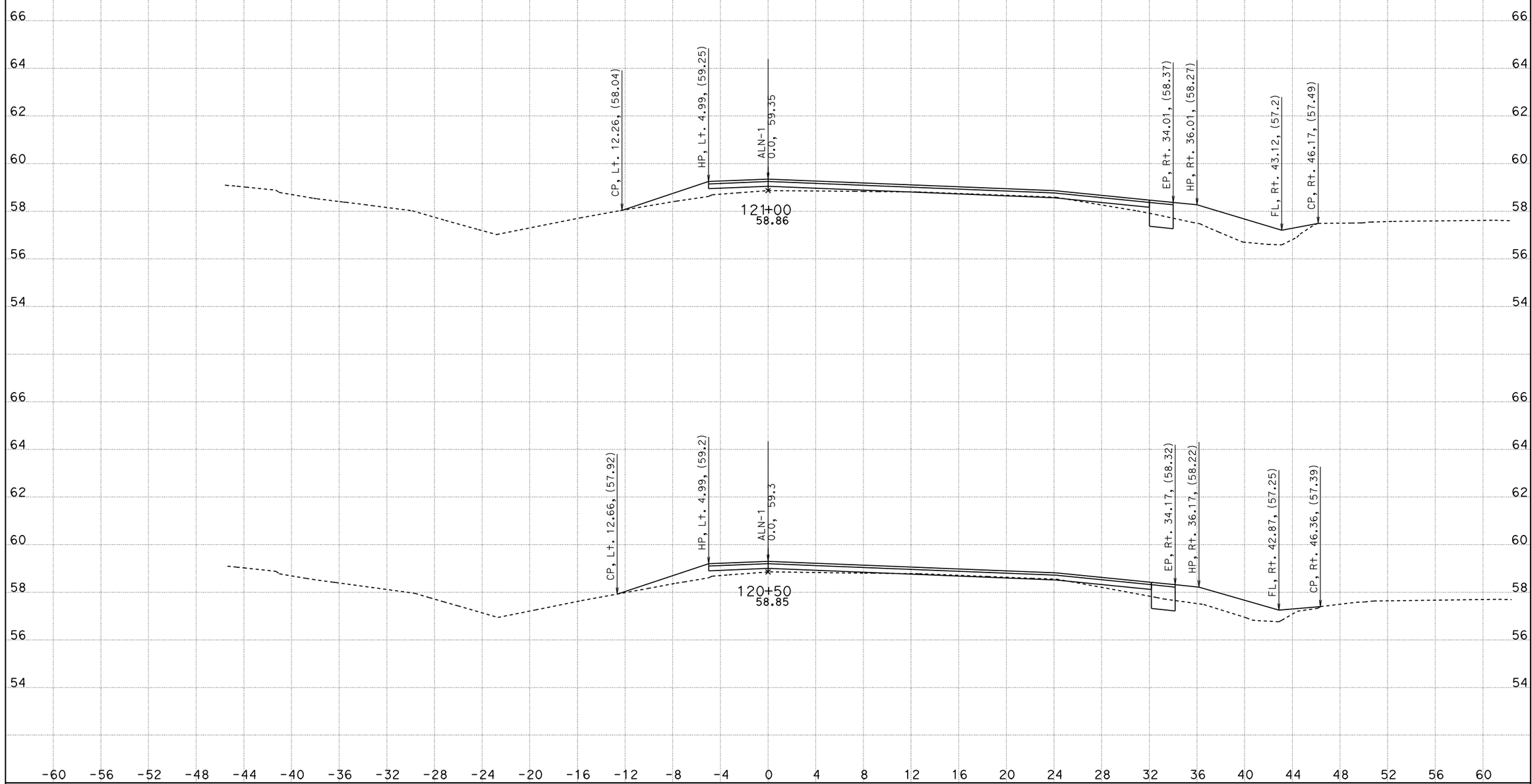

CREATED BY: M. Carlos
DATE: 1/5/2012
KC Project: 110026 File: D:n026n026*_drainage_12756.ear

CONTRACT: 0S860
DIST/CO/RTE/PM: 10/SJ/99/32.0-32.6
PROJECT ID: 1000020207

SCALE: 1" = 4' Horiz.
1" = 2' Vert.

All Dimensions are US Survey Feet

ALN-1
CROSS SECTIONS
SHEET 18 OF 40

FOR EARTHWORK DEVELOPMENT ONLY

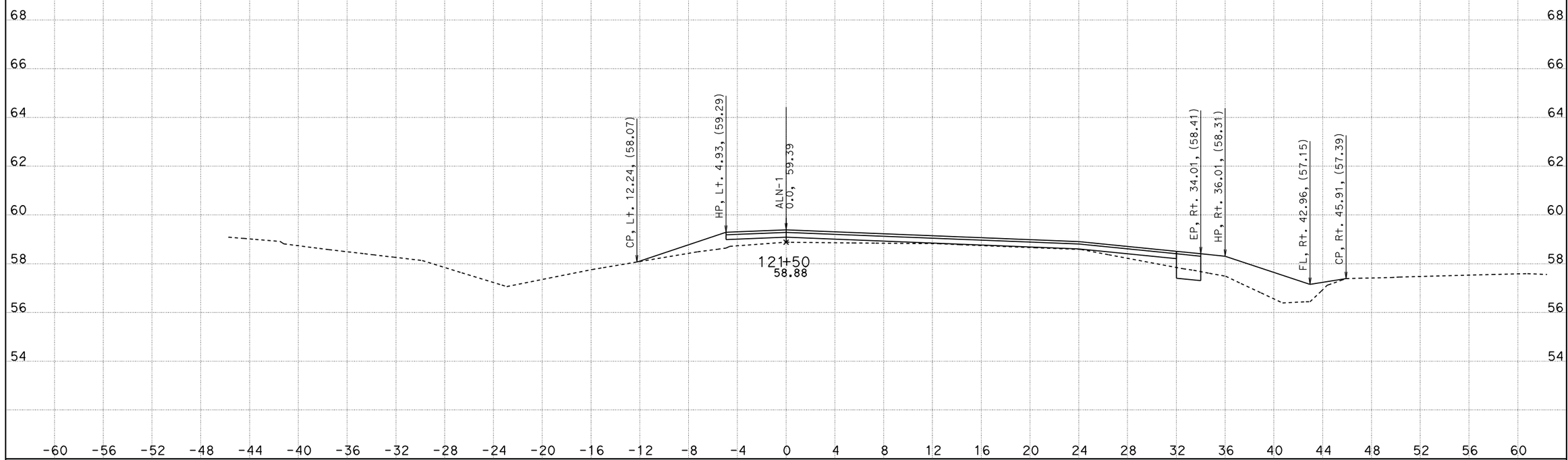

CREATED BY: M. Carlos
DATE: 1/5/2012
KC Project: 110026 File: D:n026n026*_drainage_12756.ear

CONTRACT: 0S860
DIST/CO/RTE/PM: 10/SJ/99/32.0-32.6
PROJECT ID: 1000020207

SCALE: 1" = 4' Horiz.
1" = 2' Vert.

All Dimensions are US Survey Feet

ALN-1
CROSS SECTIONS
SHEET 19 OF 40

FOR EARTHWORK DEVELOPMENT ONLY

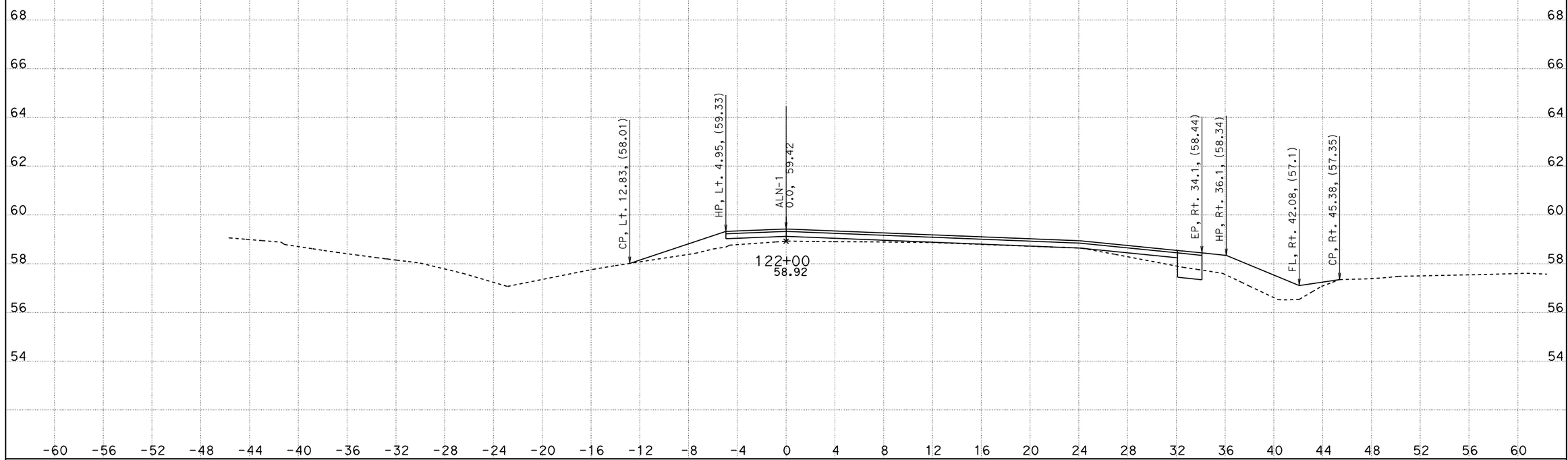

CREATED BY: M. Carlos
DATE: 1/5/2012
KC Project: 110026 File: D:n026n026*_drainage_12756.ear

CONTRACT: 0S860
DIST/CO/RTE/PM: 10/SJ/99/32.0-32.6
PROJECT ID: 1000020207

SCALE: 1" = 4' Horiz.
1" = 2' Vert.

All Dimensions are US Survey Feet

ALN-1
CROSS SECTIONS
SHEET 20 OF 40

FOR EARTHWORK DEVELOPMENT ONLY

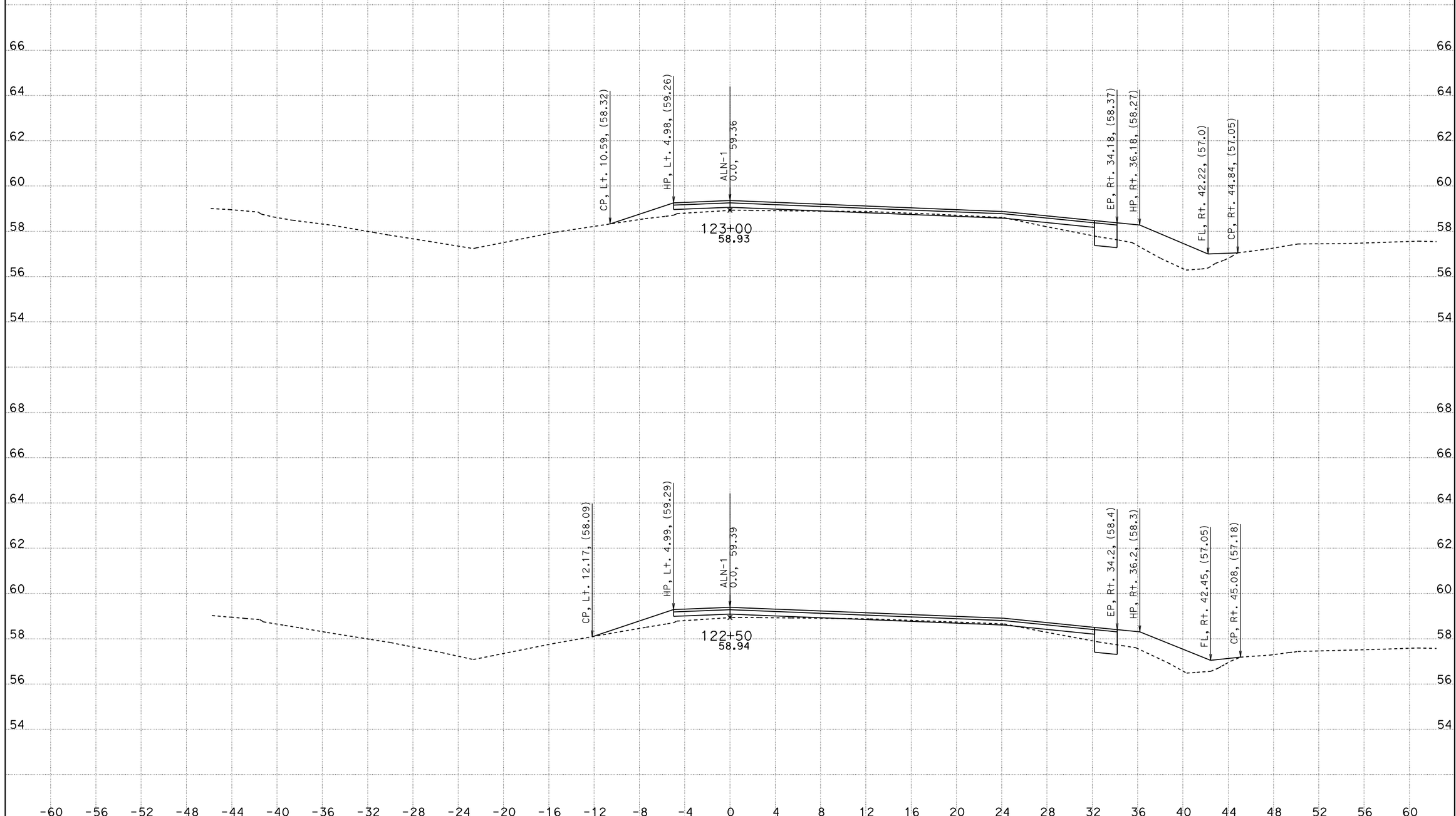

CREATED BY: M. Carlos
DATE: 1/5/2012
KC Project: 110026 File: D:n026n026*_drainage_12756.ear

CONTRACT: 0S860
DIST/CO/RTE/PM: 10/SJ/99/32.0-32.6
PROJECT ID: 1000020207

SCALE: 1" = 4' Horiz.
1" = 2' Vert.

All Dimensions are US Survey Feet

ALN-1
CROSS SECTIONS
SHEET 21 OF 40

FOR EARTHWORK DEVELOPMENT ONLY

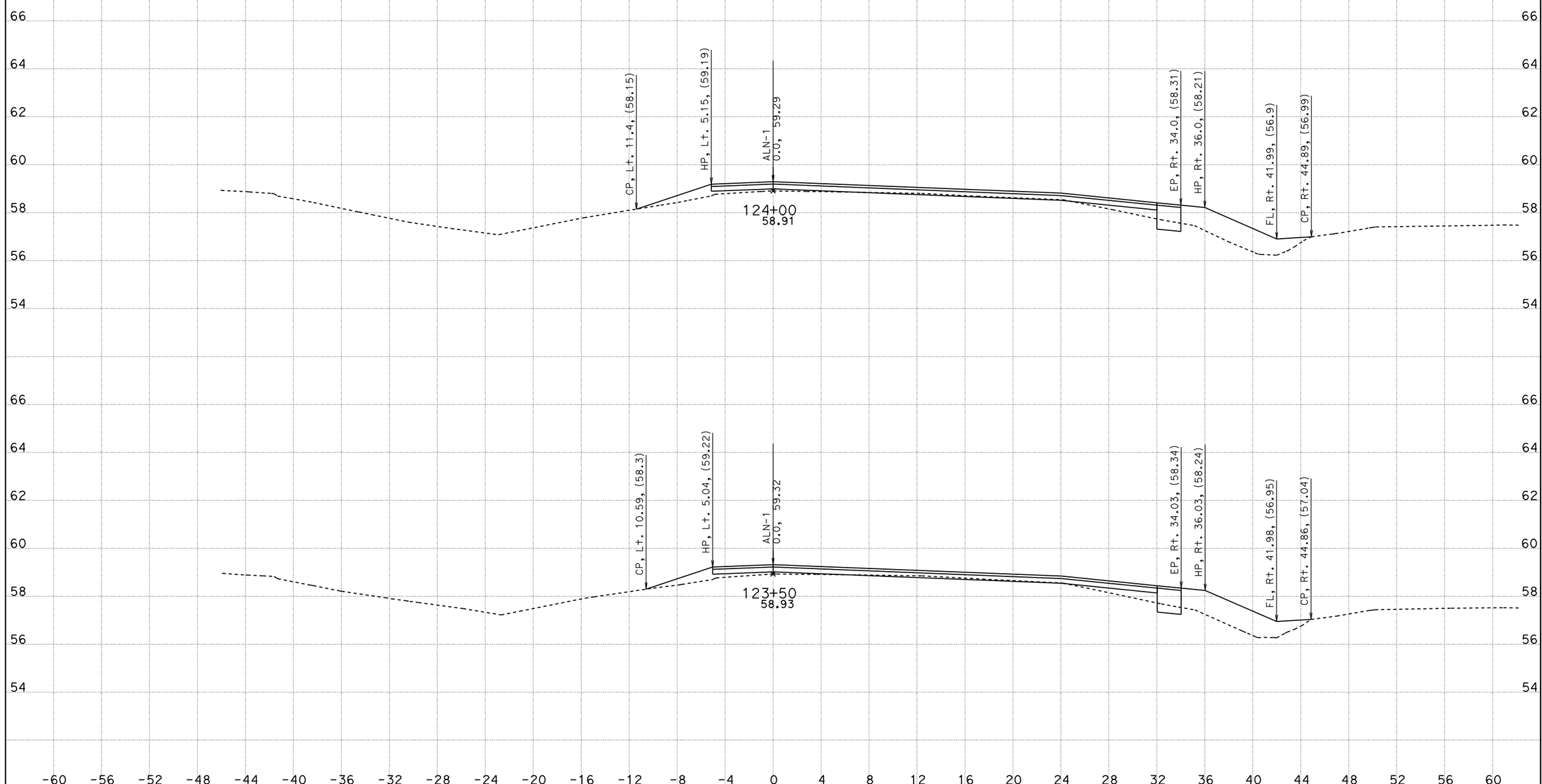

CREATED BY: M. Carlos
DATE: 1/5/2012
KC Project: 110026 File: D:n026n026*_drainage_12756.ear

CONTRACT: 0S860
DIST/CO/RTE/PM: 10/SJ/99/32.0-32.6
PROJECT ID: 1000020207

SCALE: 1" = 4' Horiz.
1" = 2' Vert.

All Dimensions are US Survey Feet

ALN-1
CROSS SECTIONS
SHEET 22 OF 40

FOR EARTHWORK DEVELOPMENT ONLY

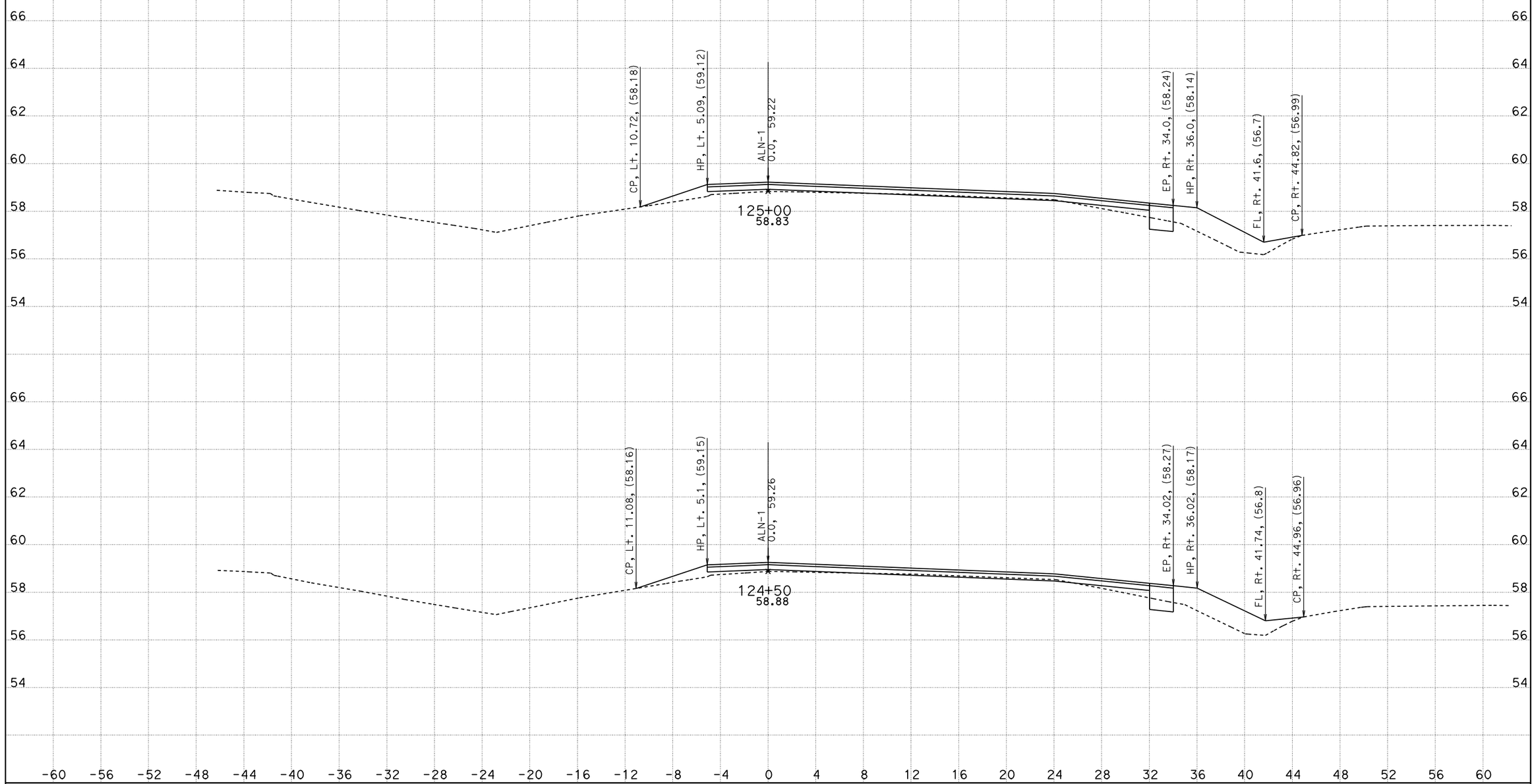

CREATED BY: M. Carlos
DATE: 1/5/2012
KC Project: 110026 File: D:n026n026*_drainage_12756.ear

CONTRACT: 0S860
DIST/CO/RTE/PM: 10/SJ/99/32.0-32.6
PROJECT ID: 1000020207

SCALE: 1" = 4' Horiz.
1" = 2' Vert.

All Dimensions are US Survey Feet

ALN-1
CROSS SECTIONS
SHEET 23 OF 40

FOR EARTHWORK DEVELOPMENT ONLY

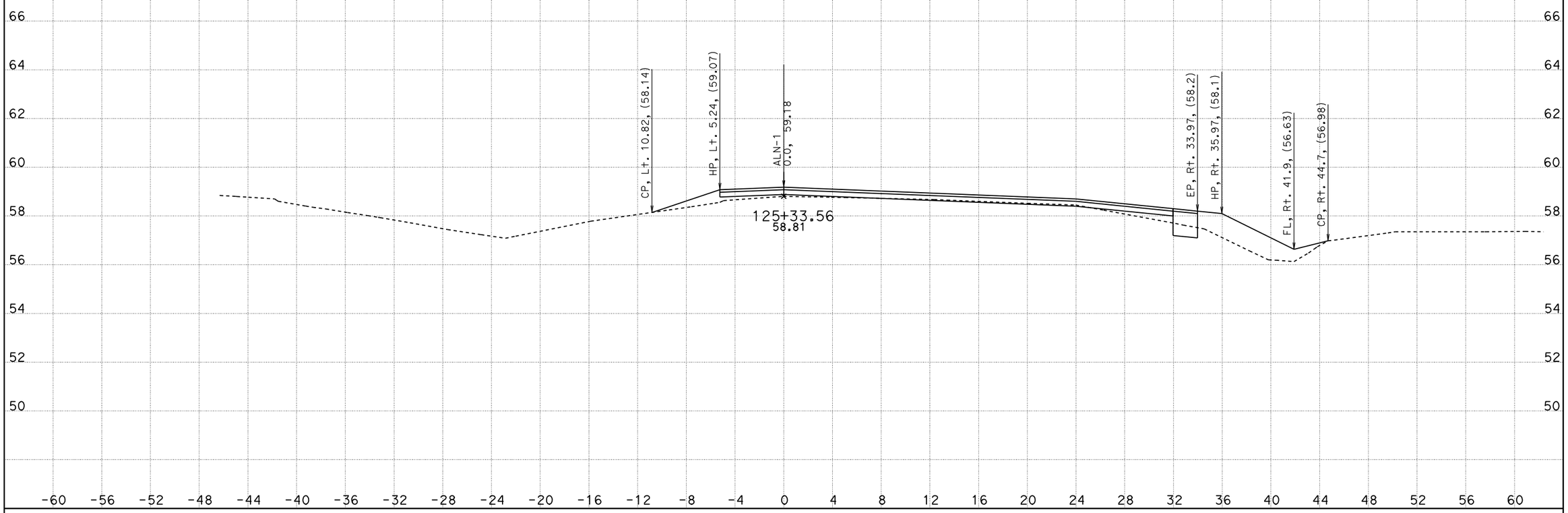

CREATED BY: M. Carlos
DATE: 1/5/2012
KC Project: 110026 File: D:n026n026*_drainage_12756.ear

CONTRACT: 0S860
DIST/CO/RTE/PM: 10/SJ/99/32.0-32.6
PROJECT ID: 1000020207

SCALE: 1" = 4' Horiz.
1" = 2' Vert.

All Dimensions are US Survey Feet

ALN-1
CROSS SECTIONS
SHEET 24 OF 40

FOR EARTHWORK DEVELOPMENT ONLY

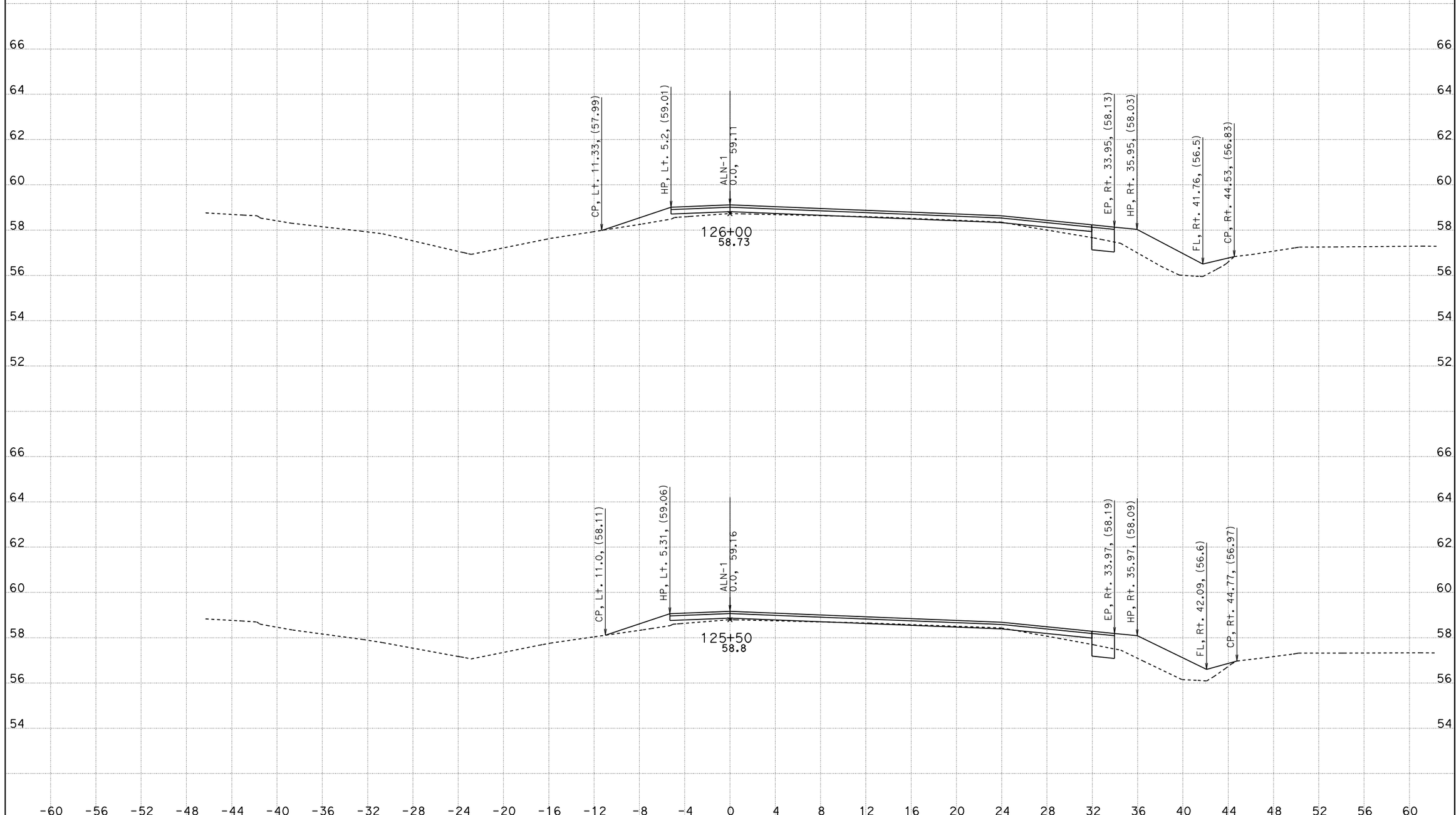

CREATED BY: M. Carlos
DATE: 1/5/2012
KC Project: 110026 File: D:n026n026*_drainage_12756.ear

CONTRACT: 0S860
DIST/CO/RTE/PM: 10/SJ/99/32.0-32.6
PROJECT ID: 1000020207

SCALE: 1" = 4' Horiz.
1" = 2' Vert.

All Dimensions are US Survey Feet

ALN-1
CROSS SECTIONS
SHEET 25 OF 40

FOR EARTHWORK DEVELOPMENT ONLY

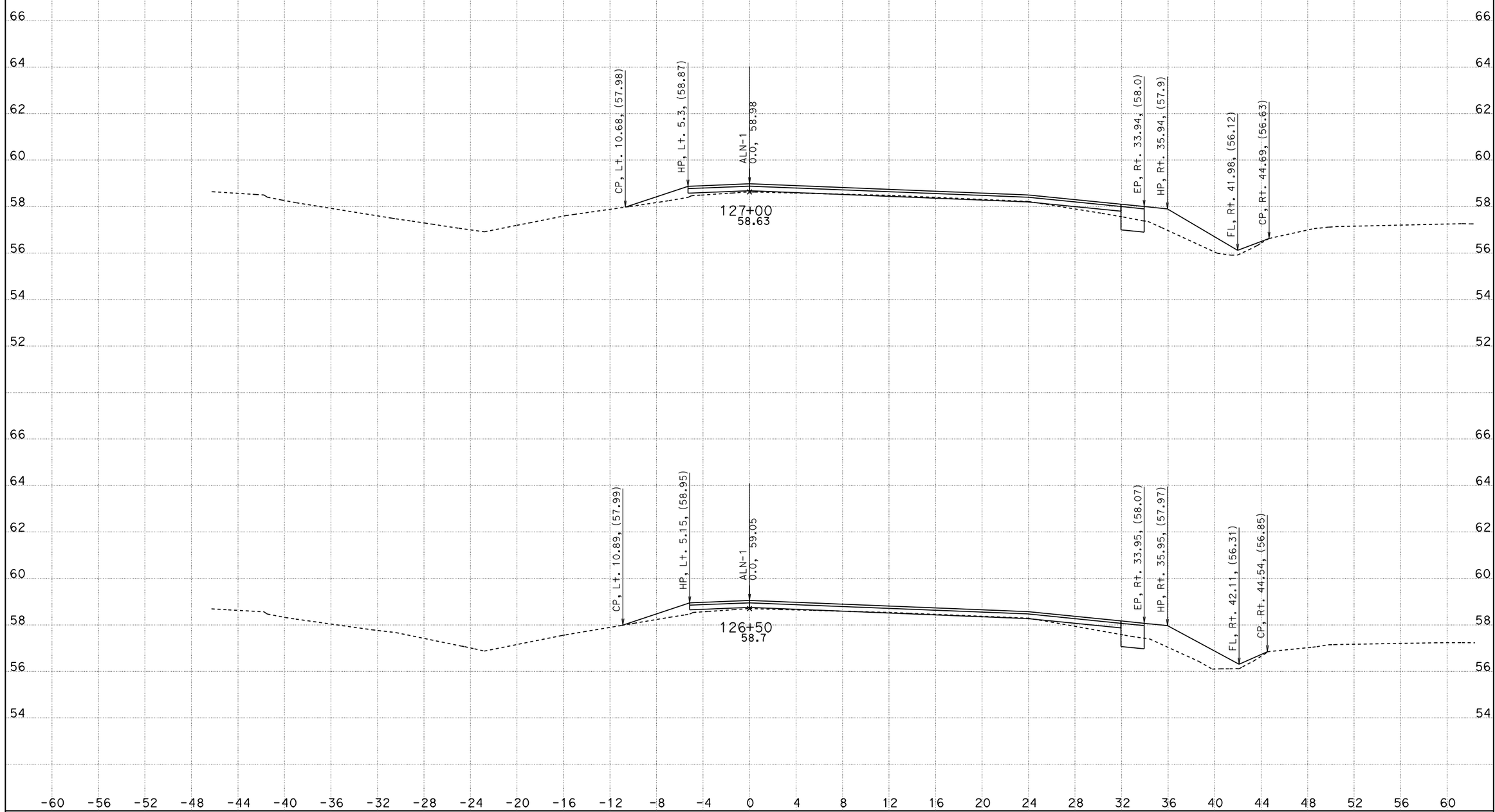

CREATED BY: M. Carlos
DATE: 1/5/2012
KC Project: 110026 File: D:n026n026*_drainage_12756.ear

CONTRACT: 0S860
DIST/CO/RTE/PM: 10/SJ/99/32.0-32.6
PROJECT ID: 1000020207

SCALE: 1" = 4' Horiz.
1" = 2' Vert.

All Dimensions are US Survey Feet

ALN-1
CROSS SECTIONS
SHEET 26 OF 40

FOR EARTHWORK DEVELOPMENT ONLY

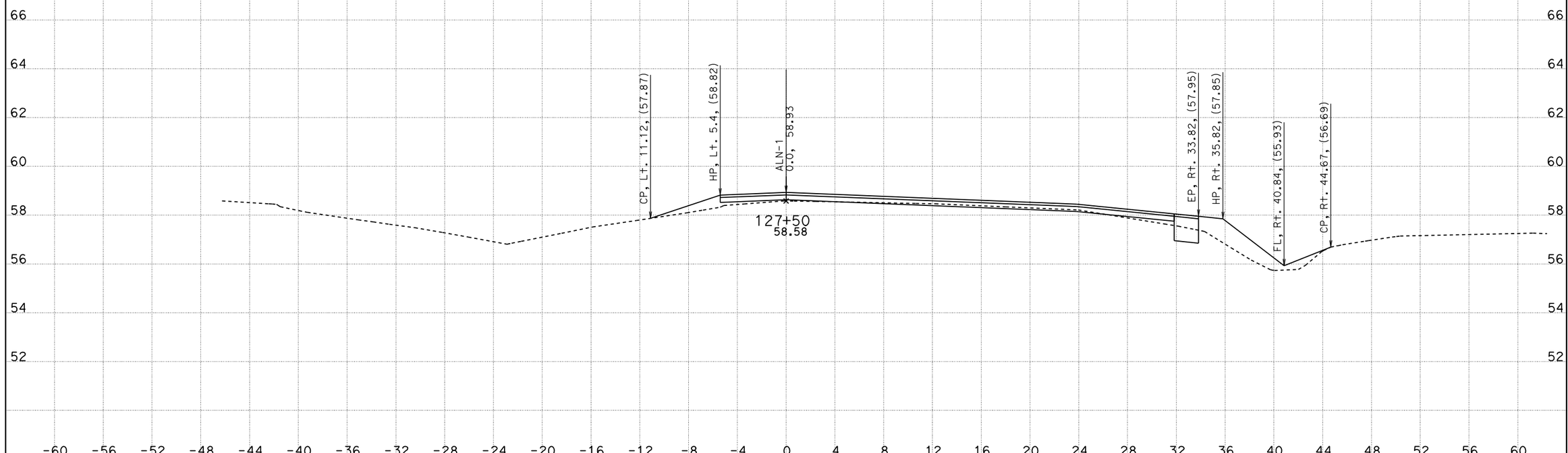

CREATED BY: M. Carlos
DATE: 1/5/2012
KC Project: 110026 File: D:n026n026*_drainage_12756.ear

CONTRACT: 0S860
DIST/CO/RTE/PM: 10/SJ/99/32.0-32.6
PROJECT ID: 1000020207

SCALE: 1" = 4' Horiz.
1" = 2' Vert.

All Dimensions are US Survey Feet

ALN-1
CROSS SECTIONS
SHEET 27 OF 40

FOR EARTHWORK DEVELOPMENT ONLY

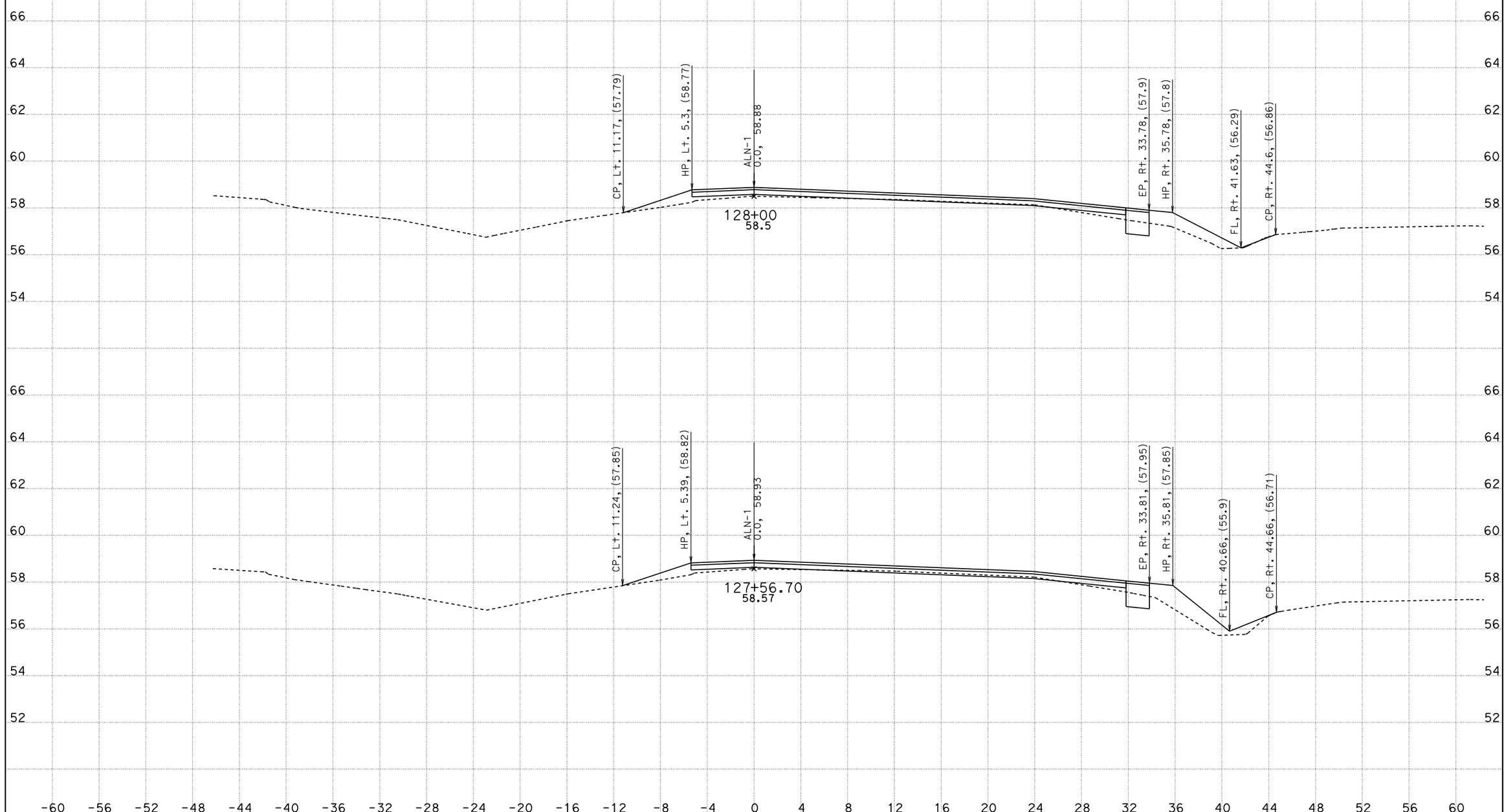

CREATED BY: M. Carlos
DATE: 1/5/2012
KC Project: 110026 File: D:n026n026*_drainage_12756.ear

CONTRACT: 0S860
DIST/CO/RTE/PM: 10/SJ/99/32.0-32.6
PROJECT ID: 1000020207

SCALE: 1" = 4' Horiz.
1" = 2' Vert.

All Dimensions are US Survey Feet

ALN-1
CROSS SECTIONS
SHEET 28 OF 40

FOR EARTHWORK DEVELOPMENT ONLY

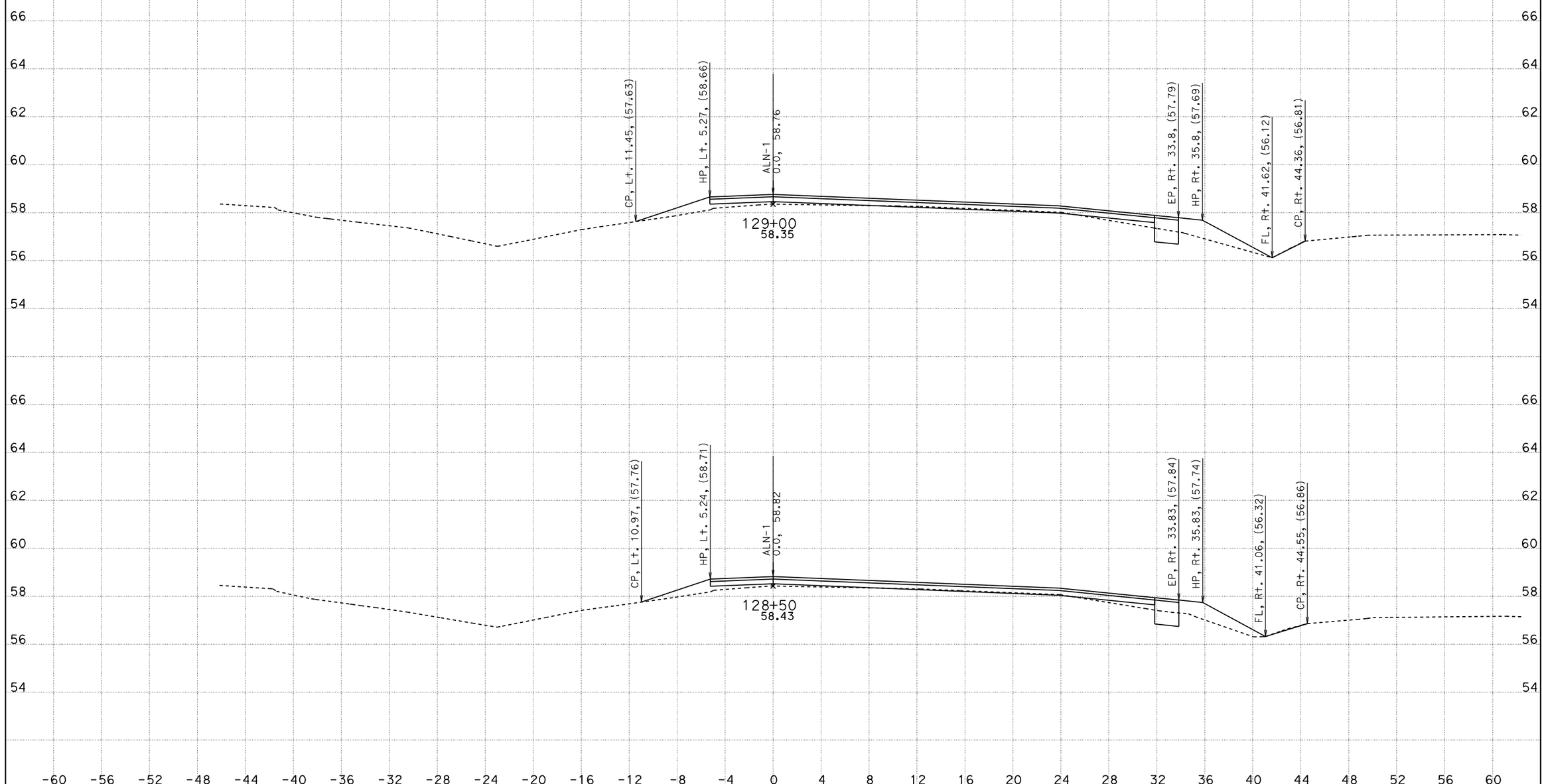

CREATED BY: M. Carlos
DATE: 1/5/2012
KC Project: 110026 File: D:n026n026*_drainage_12756.ear

CONTRACT: 0S860
DIST/CO/RTE/PM: 10/SJ/99/32.0-32.6
PROJECT ID: 1000020207

SCALE: 1" = 4' Horiz.
1" = 2' Vert.

All Dimensions are US Survey Feet

ALN-1
CROSS SECTIONS

FOR EARTHWORK DEVELOPMENT ONLY

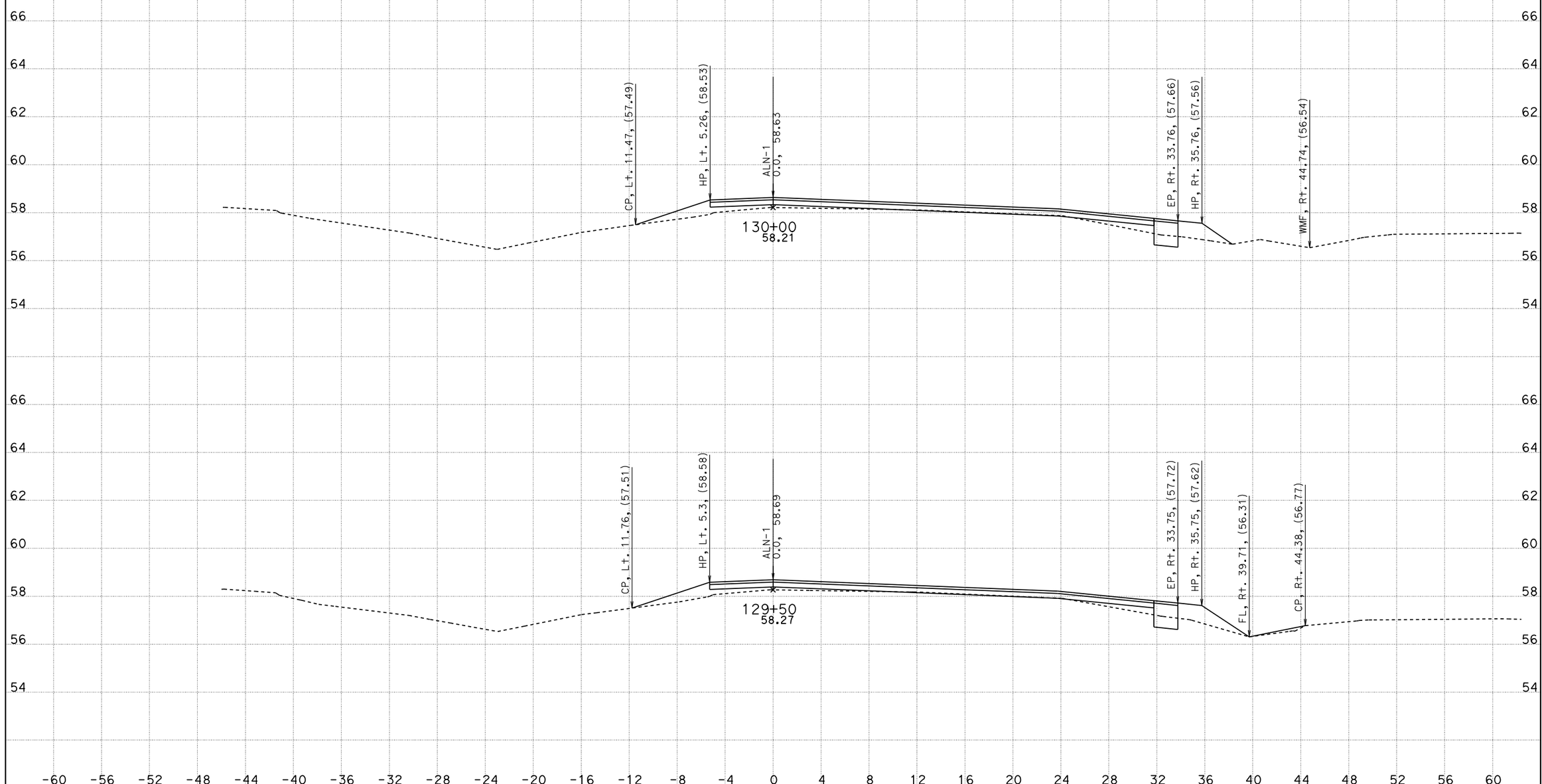

CREATED BY: M. Carlos
DATE: 1/5/2012
KC Project: 110026 File: D:n026n026*_drainage_12756.ear

CONTRACT: 0S860
DIST/CO/RTE/PM: 10/SJ/99/32.0-32.6
PROJECT ID: 1000020207

SCALE: 1" = 4' Horiz.
1" = 2' Vert.

All Dimensions are US Survey Feet

ALN-1
CROSS SECTIONS
SHEET 30 OF 40

FOR EARTHWORK DEVELOPMENT ONLY

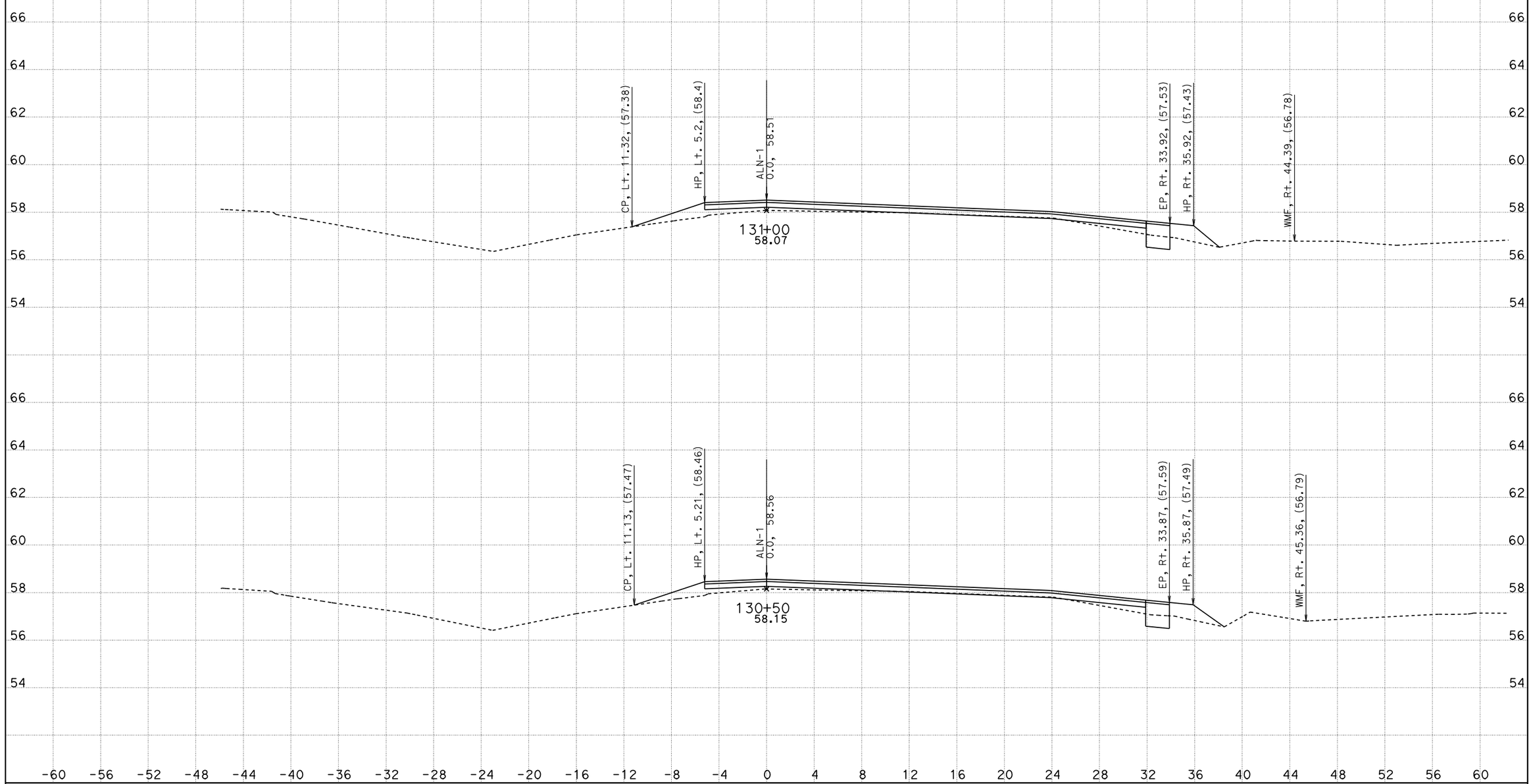

CREATED BY: M. Carlos
DATE: 1/5/2012
KC Project: 110026 File: D:n026n026*_drainage_12756.ear

CONTRACT: 0S860
DIST/CO/RTE/PM: 10/SJ/99/32.0-32.6
PROJECT ID: 1000020207

SCALE: 1" = 4' Horiz.
1" = 2' Vert.

All Dimensions are US Survey Feet

ALN-1
CROSS SECTIONS
SHEET 31 OF 40

FOR EARTHWORK DEVELOPMENT ONLY

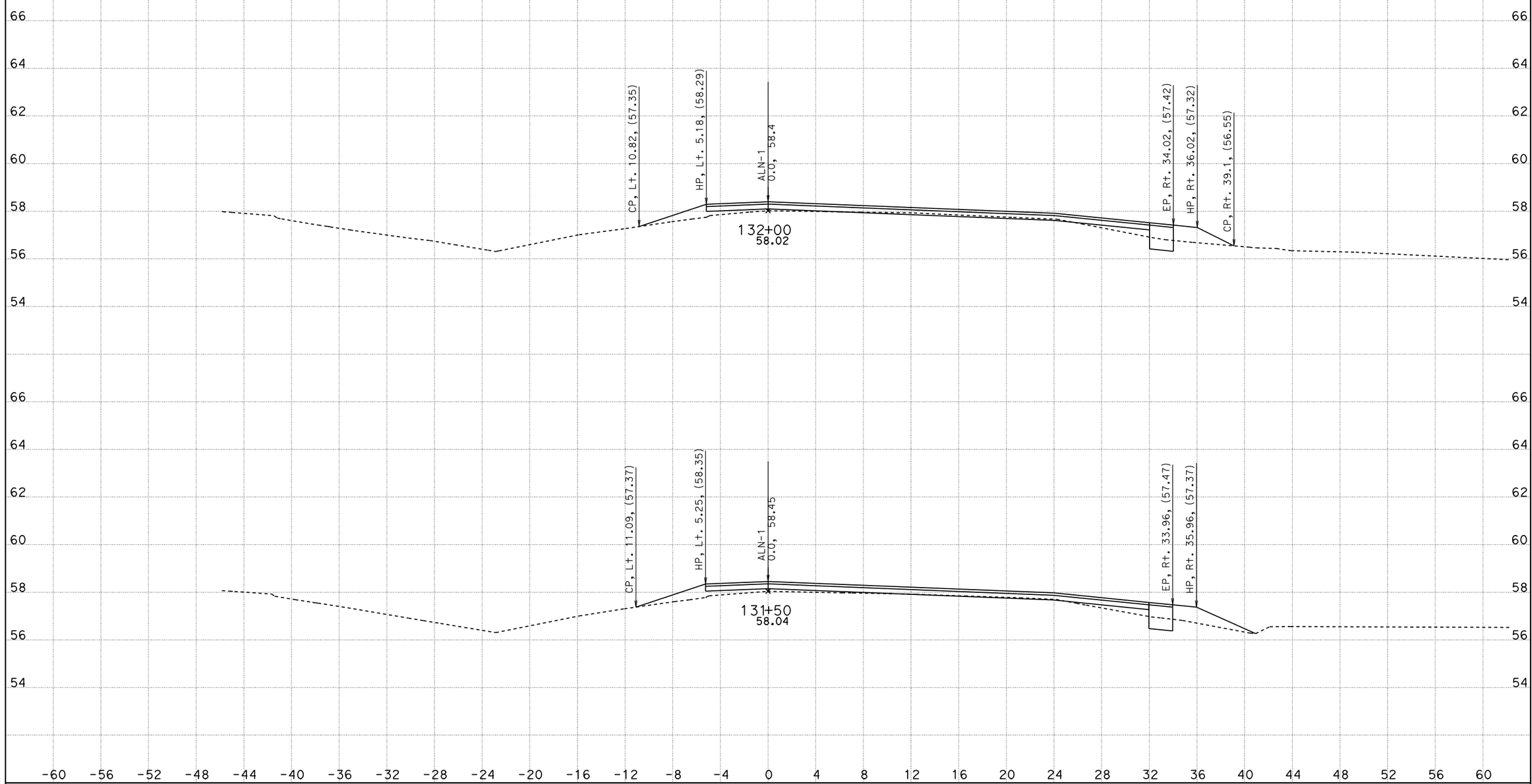

CREATED BY: M. Carlos
DATE: 1/5/2012
KC Project: 110026 File: D:n026n026*_drainage_12756.ear

CONTRACT: 0S860
DIST/CO/RTE/PM: 10/SJ/99/32.0-32.6
PROJECT ID: 1000020207

SCALE: 1" = 4' Horiz.
1" = 2' Vert.

All Dimensions are US Survey Feet

ALN-1
CROSS SECTIONS
SHEET 32 OF 40

FOR EARTHWORK DEVELOPMENT ONLY

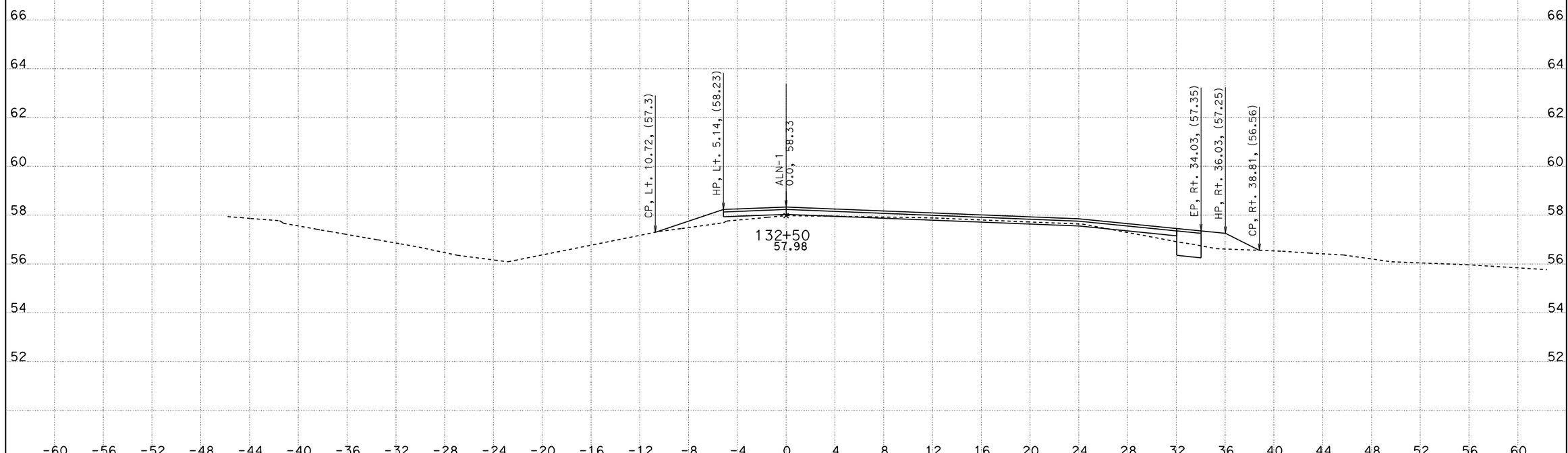

CREATED BY: M. Carlos
DATE: 1/5/2012
KC Project: 110026 File: D:n026n026*_drainage_12756.ear

CONTRACT: 0S860
DIST/CO/RTE/PM: 10/SJ/99/32.0-32.6
PROJECT ID: 1000020207

SCALE: 1" = 4' Horiz.
1" = 2' Vert.

All Dimensions are US Survey Feet

ALN-1
CROSS SECTIONS
SHEET 33 OF 40

FOR EARTHWORK DEVELOPMENT ONLY

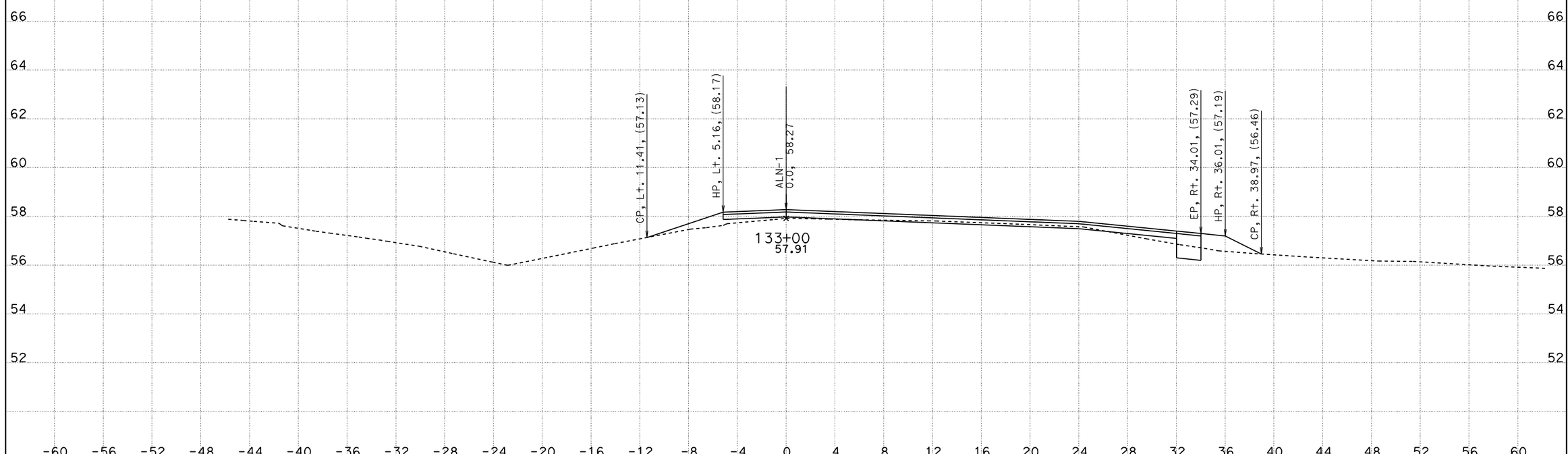

CREATED BY: M. Carlos
DATE: 1/5/2012
KC Project: 110026 File: D:n026n026*_drainage_12756.ear

CONTRACT: 0S860
DIST/CO/RTE/PM: 10/SJ/99/32.0-32.6
PROJECT ID: 1000020207

SCALE: 1" = 4' Horiz.
1" = 2' Vert.

All Dimensions are US Survey Feet

ALN-1
CROSS SECTIONS

FOR EARTHWORK DEVELOPMENT ONLY

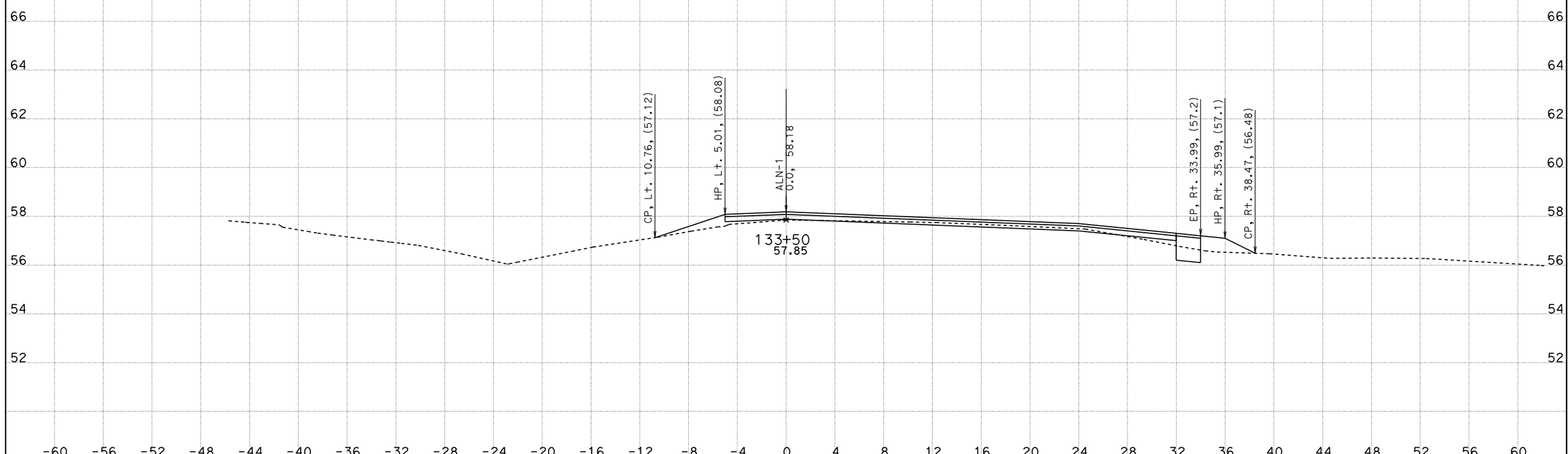

CREATED BY: M. Carlos
DATE: 1/5/2012
KC Project: 110026 File: D:n026n026*_drainage_12756.ear

CONTRACT: 0S860
DIST/CO/RTE/PM: 10/SJ/99/32.0-32.6
PROJECT ID: 1000020207

SCALE: 1" = 4' Horiz.
1" = 2' Vert.

All Dimensions are US Survey Feet

ALN-1
CROSS SECTIONS

FOR EARTHWORK DEVELOPMENT ONLY

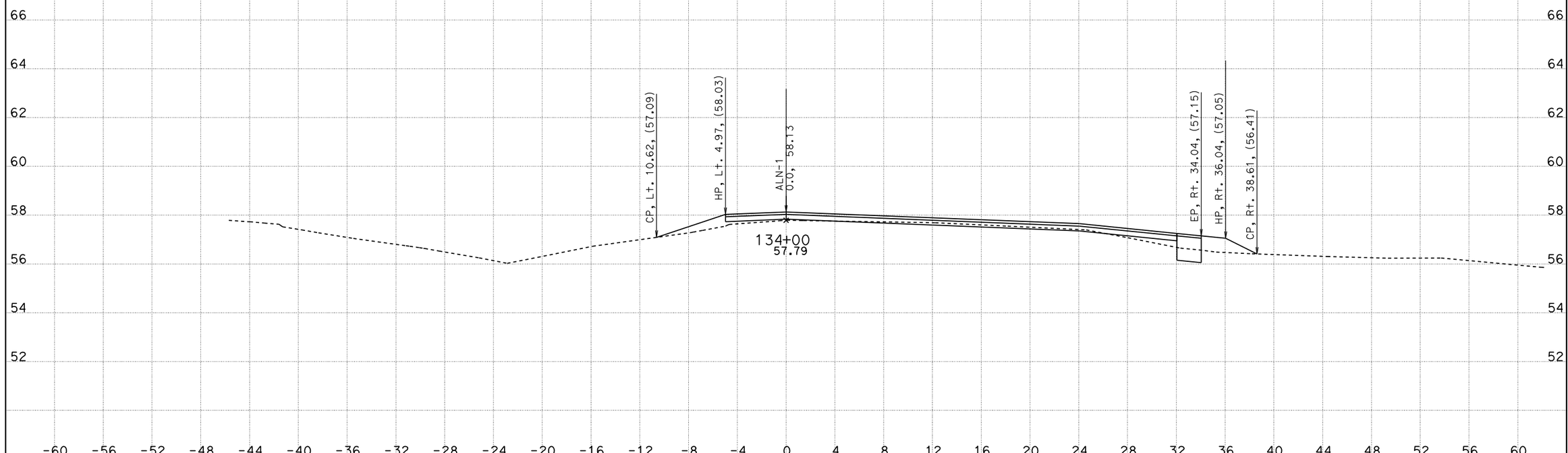

CREATED BY: M. Carlos
DATE: 1/5/2012
KC Project: 110026 File: D:n026n026*_drainage_12756.ear

CONTRACT: 0S860
DIST/CO/RTE/PM: 10/SJ/99/32.0-32.6
PROJECT ID: 1000020207

SCALE: 1" = 4' Horiz.
1" = 2' Vert.

All Dimensions are US Survey Feet

ALN-1
CROSS SECTIONS

FOR EARTHWORK DEVELOPMENT ONLY

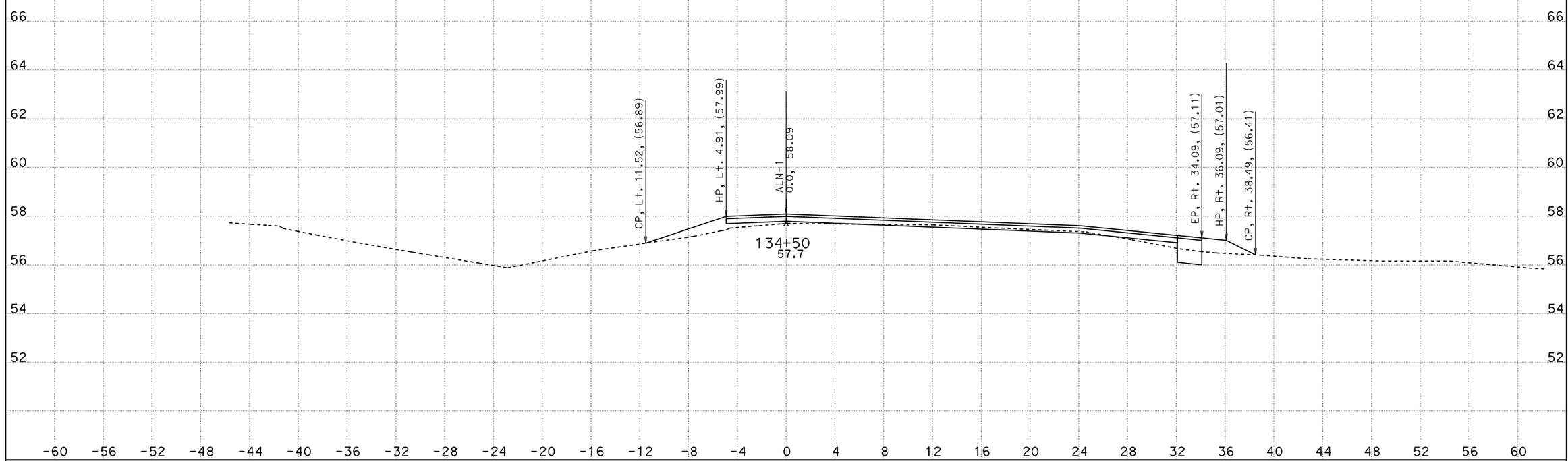

CREATED BY: M. Carlos
DATE: 1/5/2012
KC Project: 110026 File: D:n026n026*_drainage_12756.ear

CONTRACT: 0S860
DIST/CO/RTE/PM: 10/SJ/99/32.0-32.6
PROJECT ID: 1000020207

SCALE: 1" = 4' Horiz.
1" = 2' Vert.

All Dimensions are US Survey Feet

ALN-1
CROSS SECTIONS
SHEET 37 OF 40

FOR EARTHWORK DEVELOPMENT ONLY

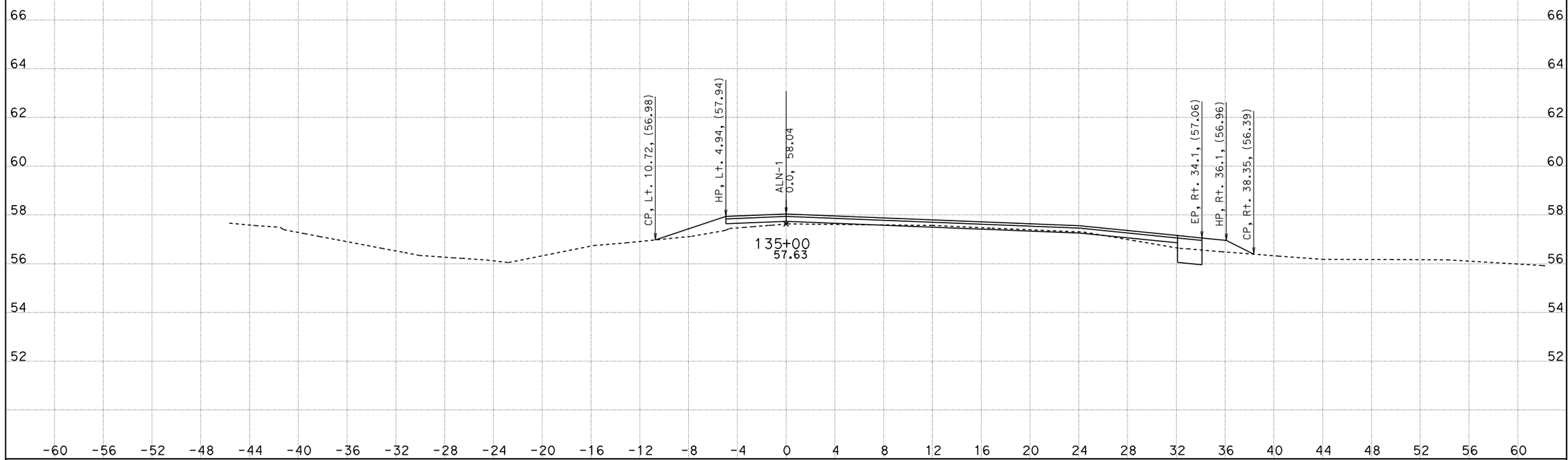

CREATED BY: M. Carlos
DATE: 1/5/2012
KC Project: 110026 File: D:n026n026*_drainage_12756.ear

CONTRACT: 0S860
DIST/CO/RTE/PM: 10/SJ/99/32.0-32.6
PROJECT ID: 1000020207

SCALE: 1" = 4' Horiz.
1" = 2' Vert.

All Dimensions are US Survey Feet

ALN-1
CROSS SECTIONS
SHEET 38 OF 40

FOR EARTHWORK DEVELOPMENT ONLY

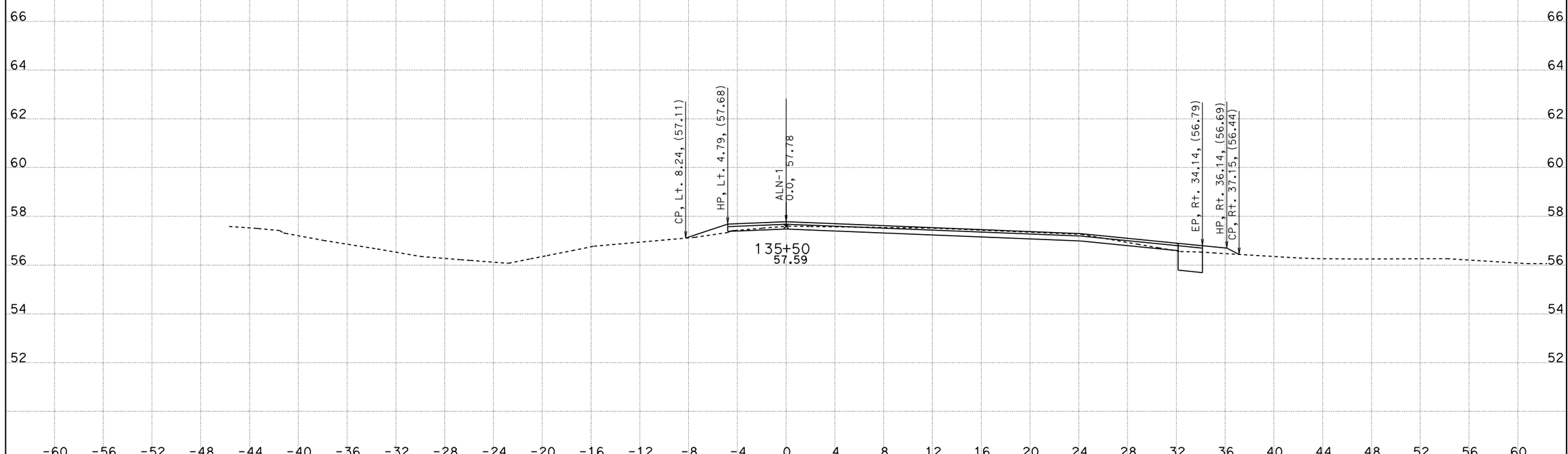

CREATED BY: M. Carlos
DATE: 1/5/2012
KC Project: 110026 File: D:n026n026*_drainage_12756.ear

CONTRACT: 0S860
DIST/CO/RTE/PM: 10/SJ/99/32.0-32.6
PROJECT ID: 1000020207

SCALE: 1" = 4' Horiz.
1" = 2' Vert.

All Dimensions are US Survey Feet

ALN-1
CROSS SECTIONS
SHEET 39 OF 40

FOR EARTHWORK DEVELOPMENT ONLY

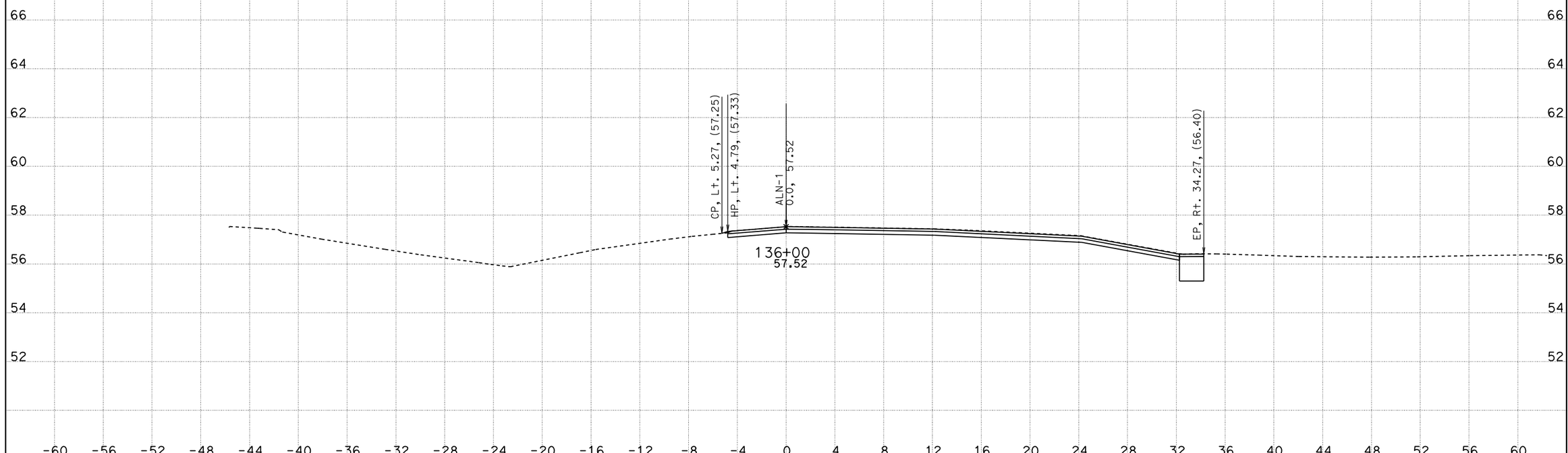

CREATED BY: M. Carlos
DATE: 1/5/2012
KC Project: 110026 File: D:n026n026*_drainage_12756.ear

CONTRACT: 0S860
DIST/CO/RTE/PM: 10/SJ/99/32.0-32.6
PROJECT ID: 1000020207

SCALE: 1" = 4' Horiz.
1" = 2' Vert.

All Dimensions are US Survey Feet

ALN-1
CROSS SECTIONS
SHEET 40 OF 40