DESIGN STUDY ONLY

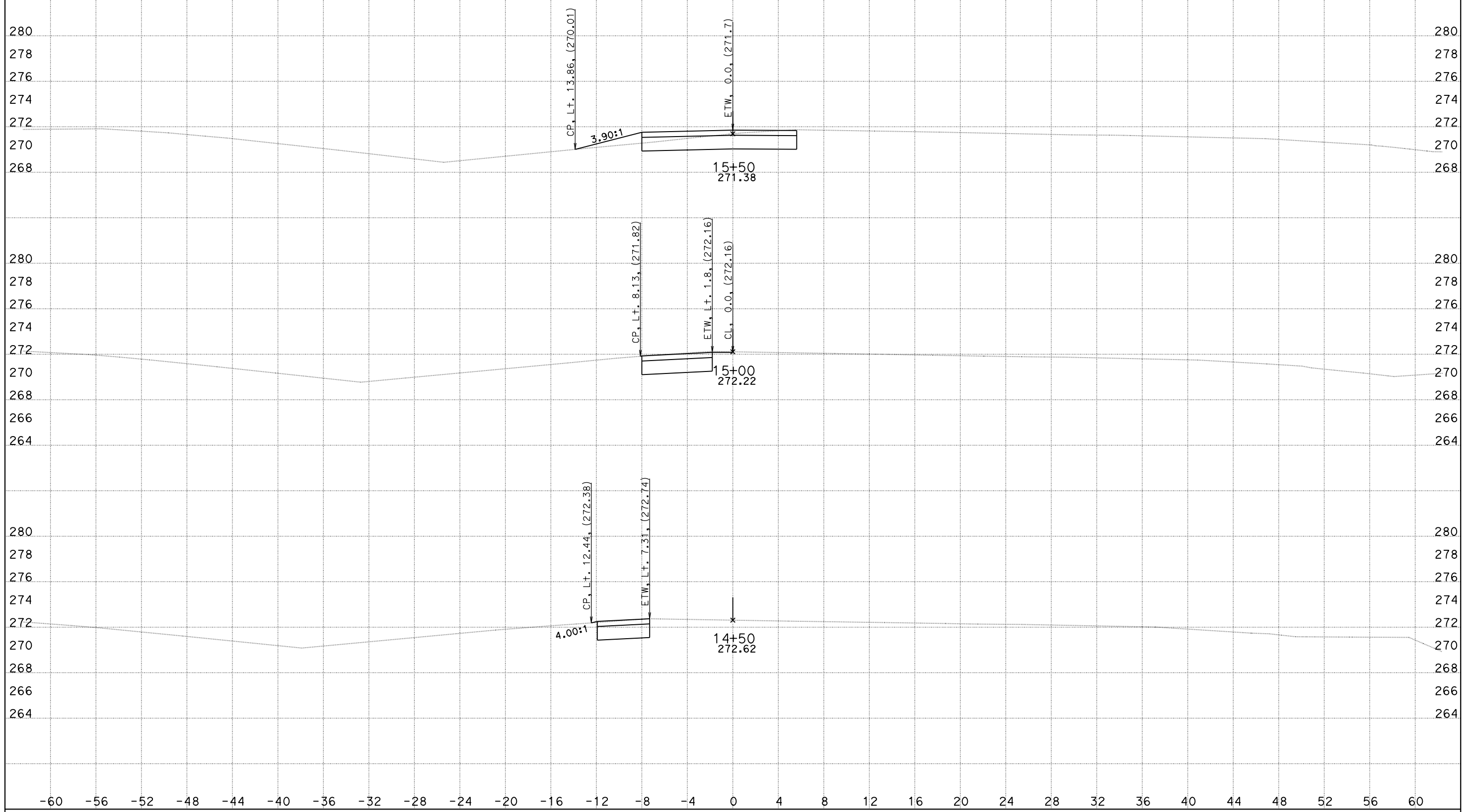

CREATED BY: DKH
DATE: 5/26/2016
KC Project: 1410041

File: O:\D10*-0g820\Design\500_CntPrp\Plans\CAiCE\xover12f.dgn

CONTRACT: 10-0G820
DIST/CO/RTE/PM: 10/SJ/132/PM 0.4-7.1
PROJECT ID: 10130000731

SCALE: 1" = 4' Horiz.
1" = 4' Vert.

All Dimensions are US Survey Feet

XO12
CROSS SECTIONS
SHEET 1 OF 2

DESIGN STUDY ONLY

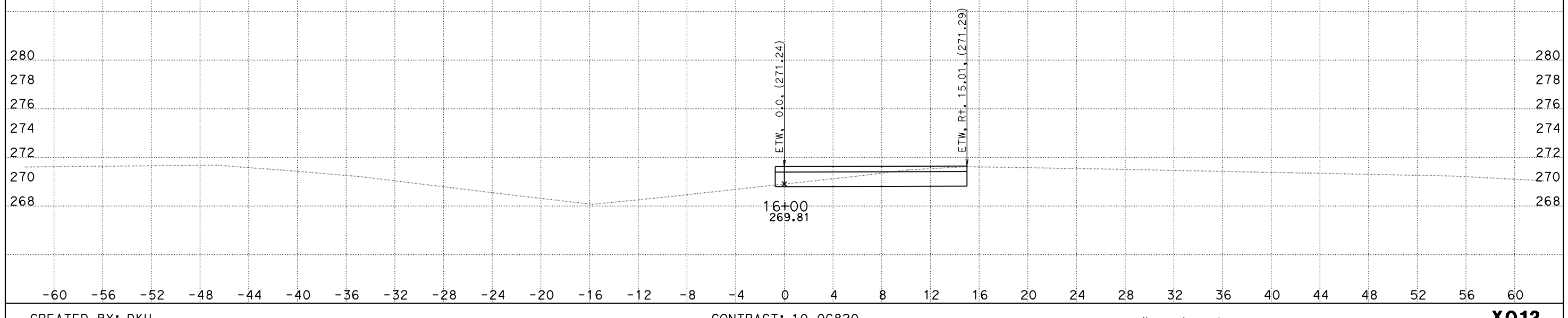

CREATED BY: DKH
DATE: 5/26/2016
KC Project: 1410041

File: O:\D10*-0g820\Design\500_CntPrp\Plans\CAiCE\xover12f.dgn

CONTRACT: 10-0G820
DIST/CO/RTE/PM: 10/SJ/132/PM 0.4-7.1
PROJECT ID: 10130000731

SCALE: 1" = 4' Horiz.
1" = 4' Vert.

All Dimensions are US Survey Feet

XO12
CROSS SECTIONS
SHEET 2 OF 2

DESIGN STUDY ONLY

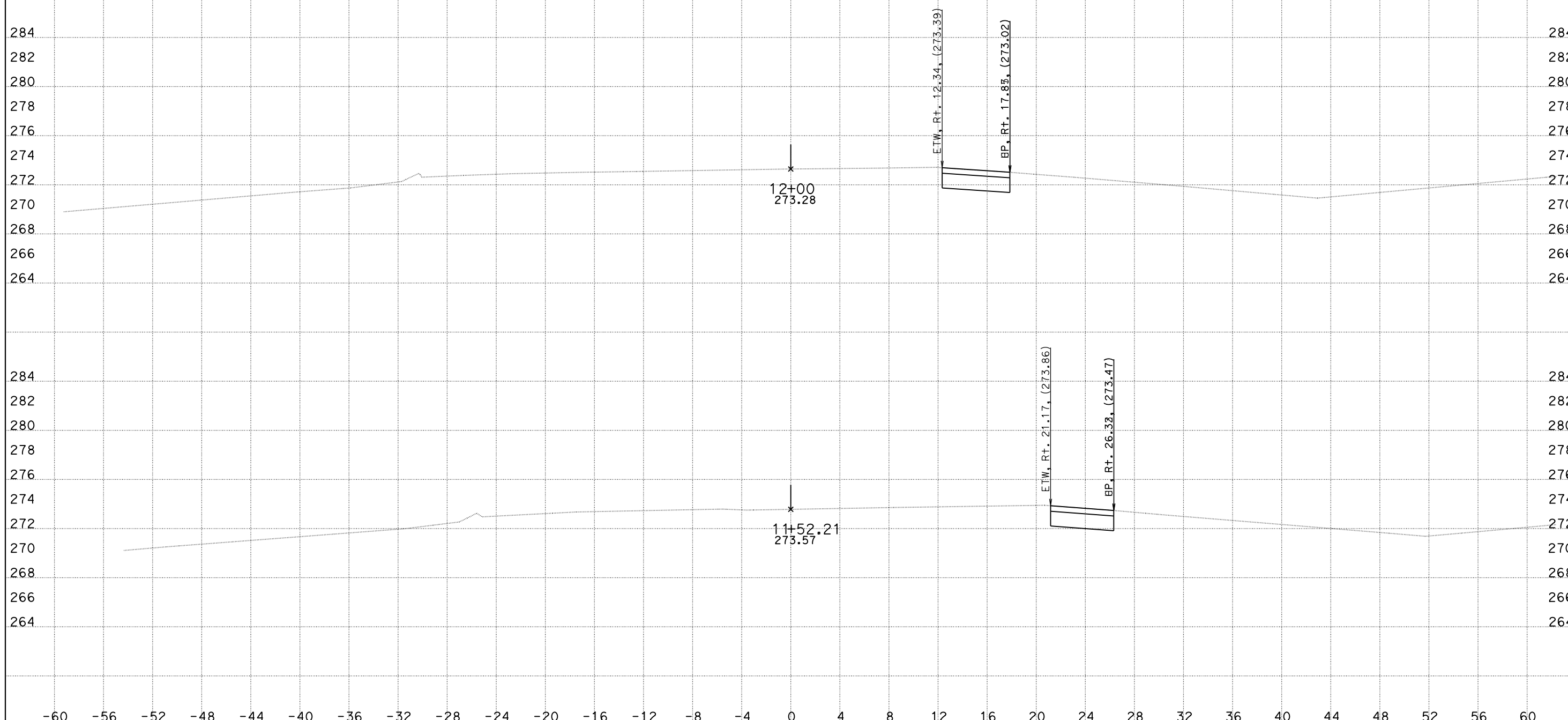

CREATED BY: DKH
DATE: 5/26/2016
KC Project: 1410041

File: O:\D10*-0g820\Design\500_CntPrp\Plans\CAiCE\xover1fin.dgn

CONTRACT: 10-0G820
DIST/CO/RTE/PM: 10/SJ/132/0.4-7.1
PROJECT ID: 10130000731

SCALE: 1" = 4' Horiz.
1" = 4' Vert.

All Dimensions are US Survey Feet

X01
CROSS SECTIONS
SHEET 1 OF 10

DESIGN STUDY ONLY

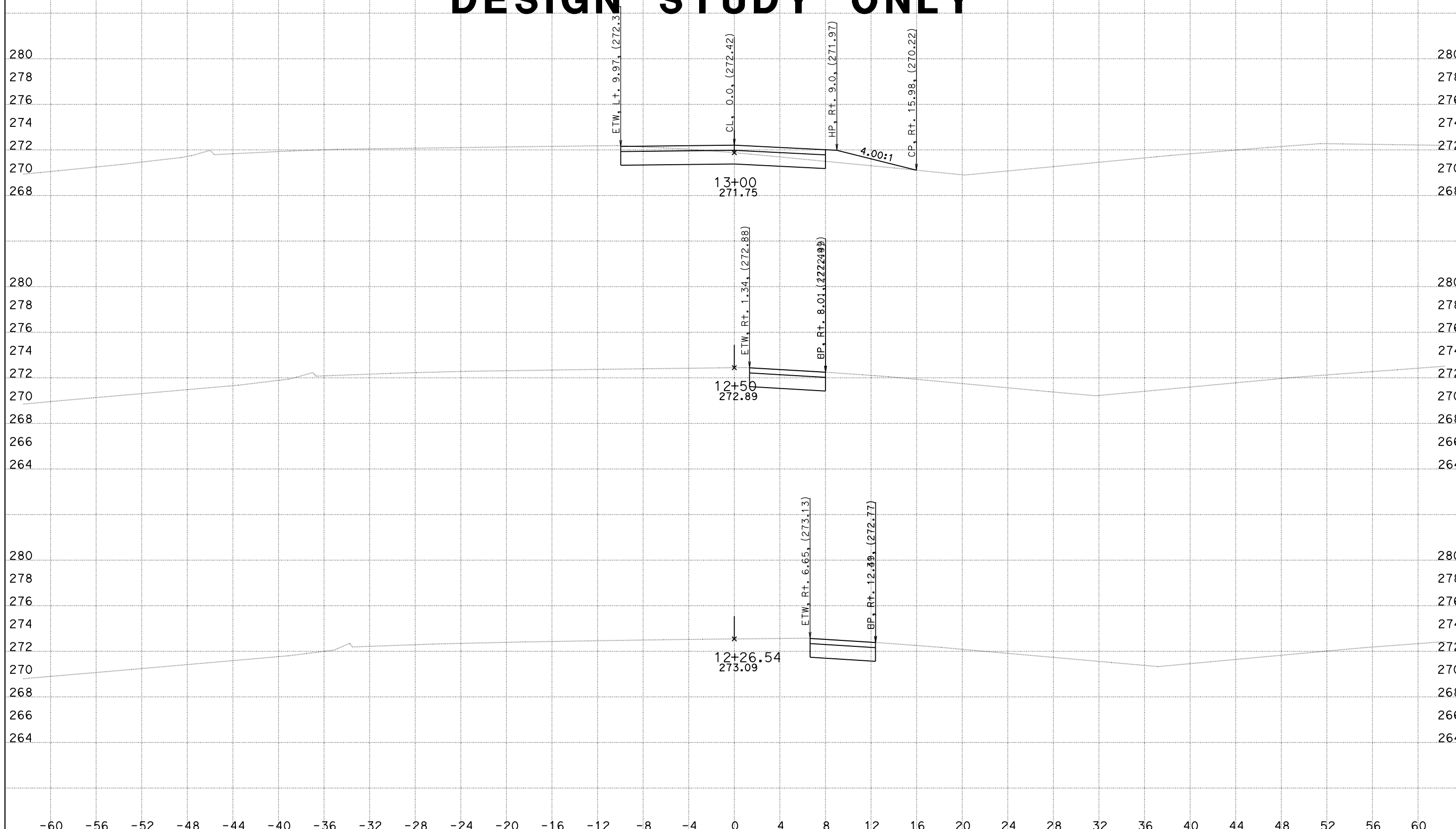

CREATED BY: DKH
DATE: 5/26/2016
KC Project: 1410041

File: O:\D10*-0g820\Design\500_CntPrp\Plans\CAiCE\xover1fin.dgn

CONTRACT: 10-0G820
DIST/CO/RTE/PM: 10/SJ/132/0.4-7.1
PROJECT ID: 10130000731

SCALE: 1" = 4' Horiz.
1" = 4' Vert.

All Dimensions are US Survey Feet

X01
CROSS SECTIONS
SHEET 2 OF 10

DESIGN STUDY ONLY

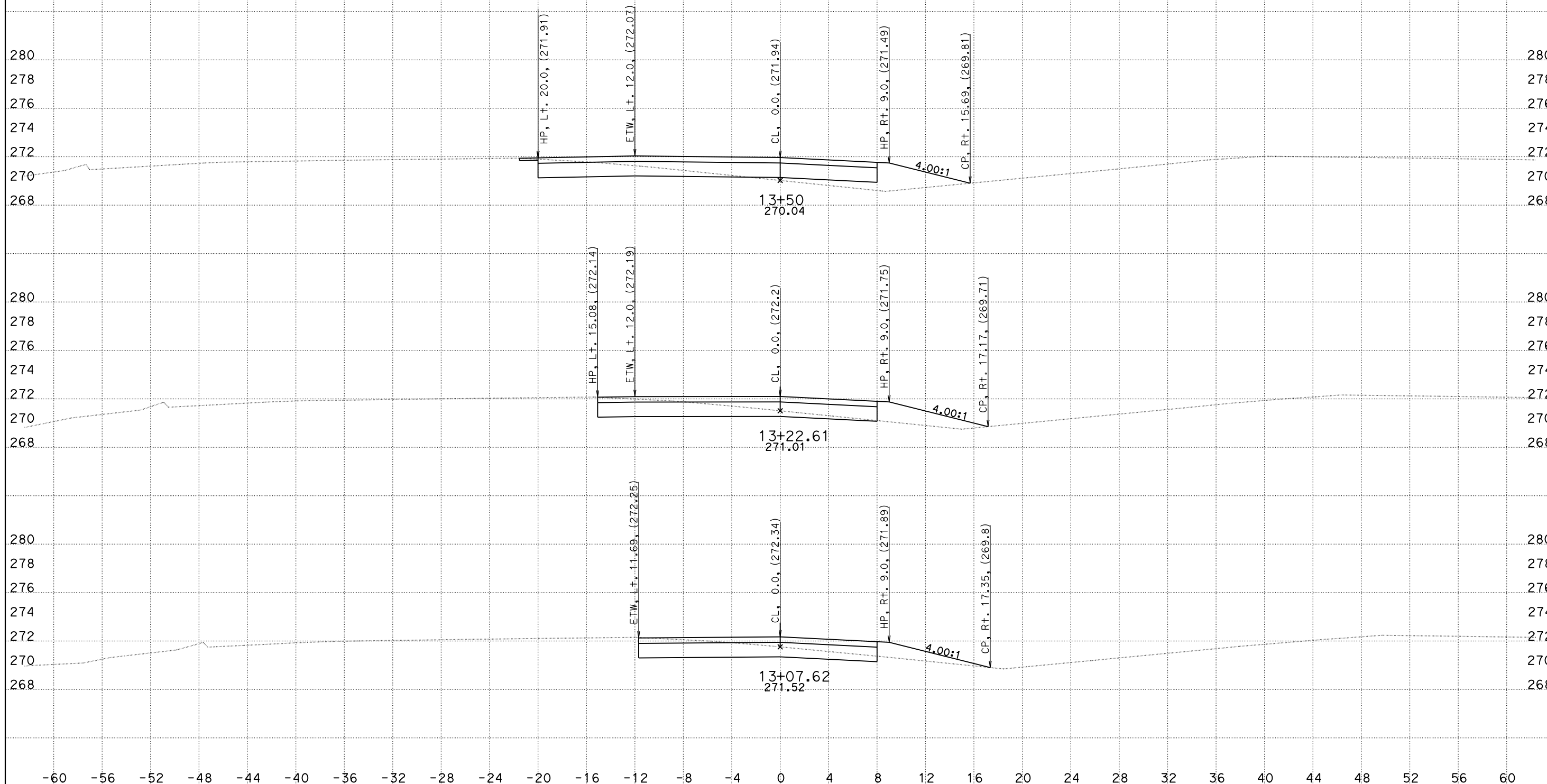

CREATED BY: DKH
DATE: 5/26/2016
KC Project: 1410041

CONTRACT: 10-0G820
DIST/CO/RTE/PM: 10/SJ/132/0.4-7.1
PROJECT ID: 10130000731

File: O:\D10*-0g820\Design\500_CntPrp\Plans\CAiCE\xover1fin.dgn

SCALE: 1" = 4' Horiz.
1" = 4' Vert.

All Dimensions are US Survey Feet

X01
CROSS SECTIONS
SHEET 3 OF 10

DESIGN STUDY ONLY

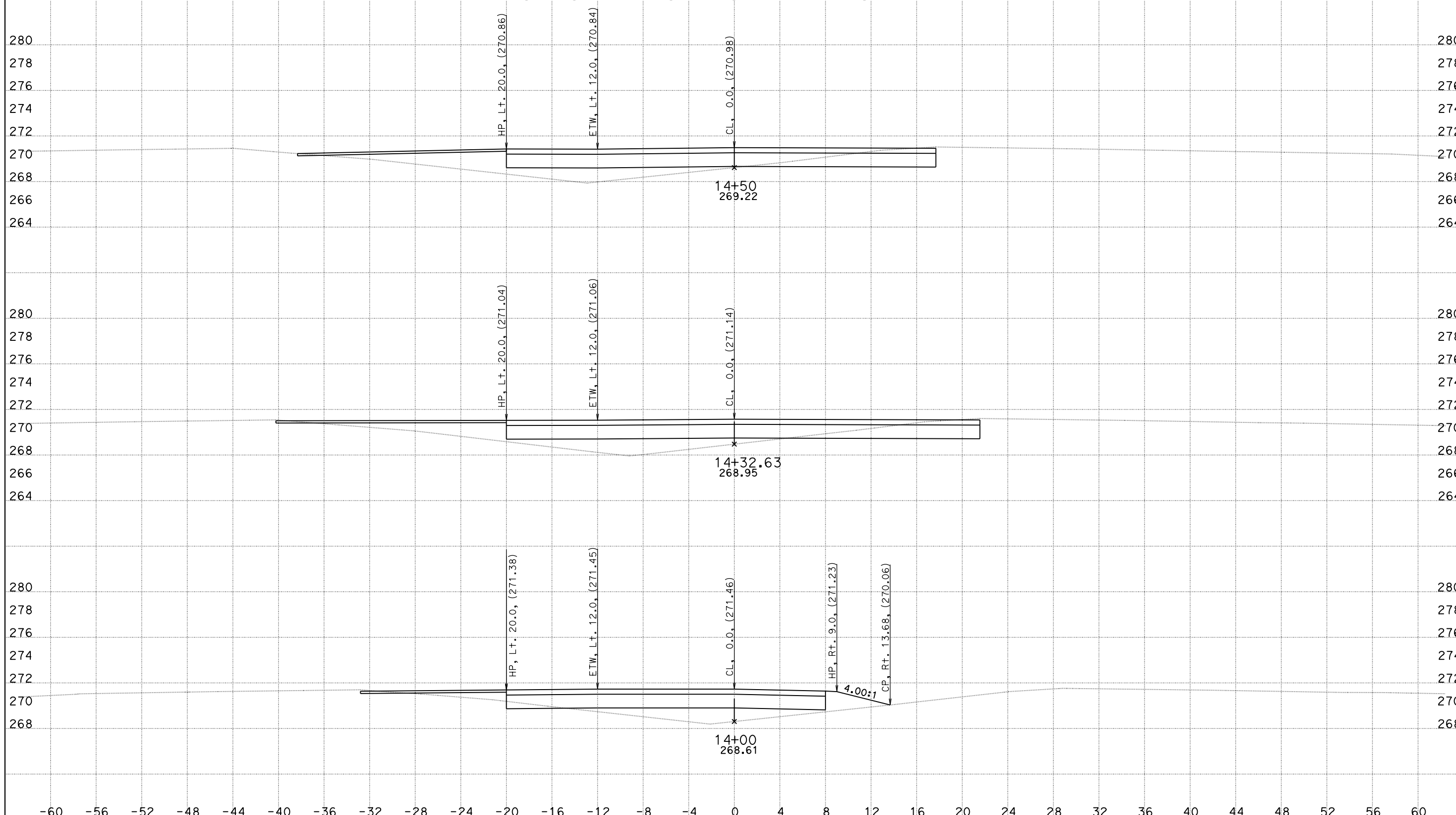

CREATED BY: DKH
DATE: 5/26/2016
KC Project: 1410041

File: O:\D10*-0g820\Design\500_CntPrp\Plans\CAiCE\xover1fin.dgn

CONTRACT: 10-0G820
DIST/CO/RTE/PM: 10/SJ/132/0.4-7.1
PROJECT ID: 10130000731

SCALE: 1" = 4' Horiz.
1" = 4' Vert.

All Dimensions are US Survey Feet

X01
CROSS SECTIONS
SHEET 4 OF 10

DESIGN STUDY ONLY

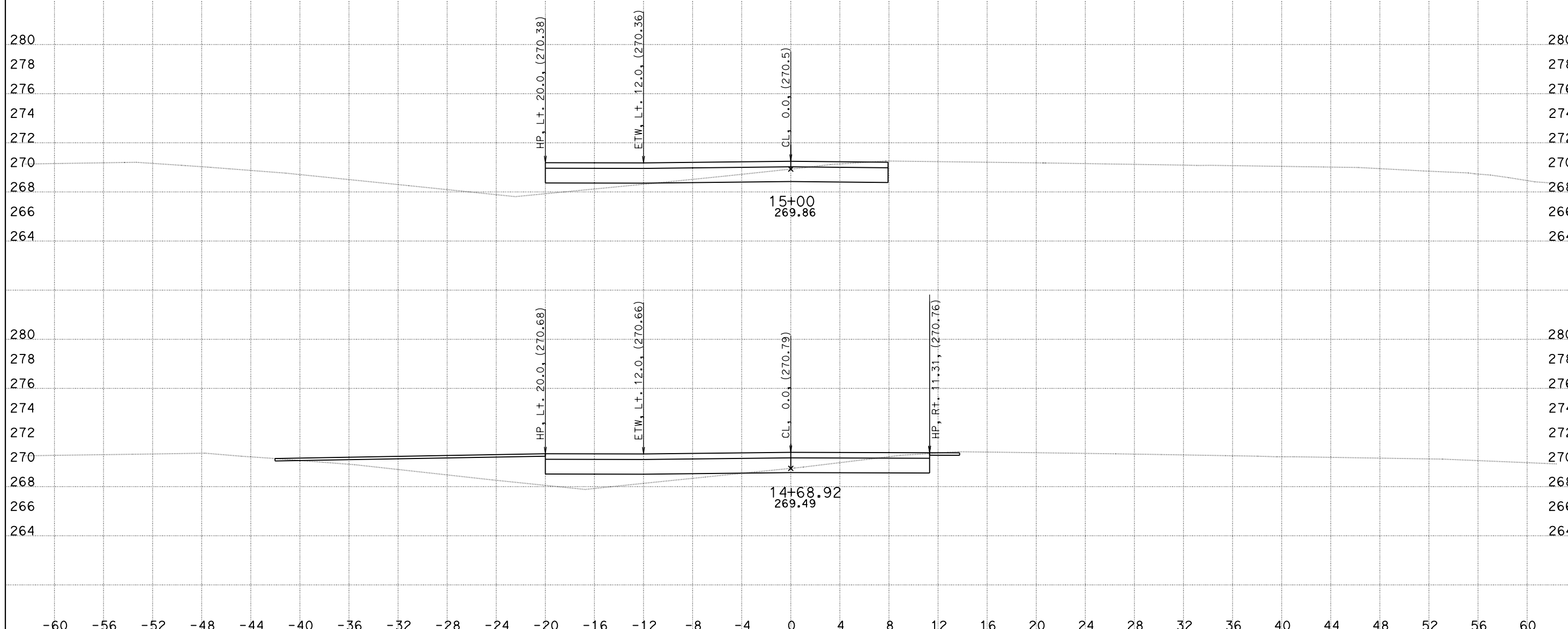

CREATED BY: DKH
DATE: 5/26/2016
KC Project: 1410041

File: O:\D10*-0g820\Design\500_CntPrp\Plans\CAiCE\xover1fin.dgn

CONTRACT: 10-0G820
DIST/CO/RTE/PM: 10/SJ/132/0.4-7.1
PROJECT ID: 10130000731

SCALE: 1" = 4' Horiz.
1" = 4' Vert.

All Dimensions are US Survey Feet

X01
CROSS SECTIONS
SHEET 5 OF 10

DESIGN STUDY ONLY

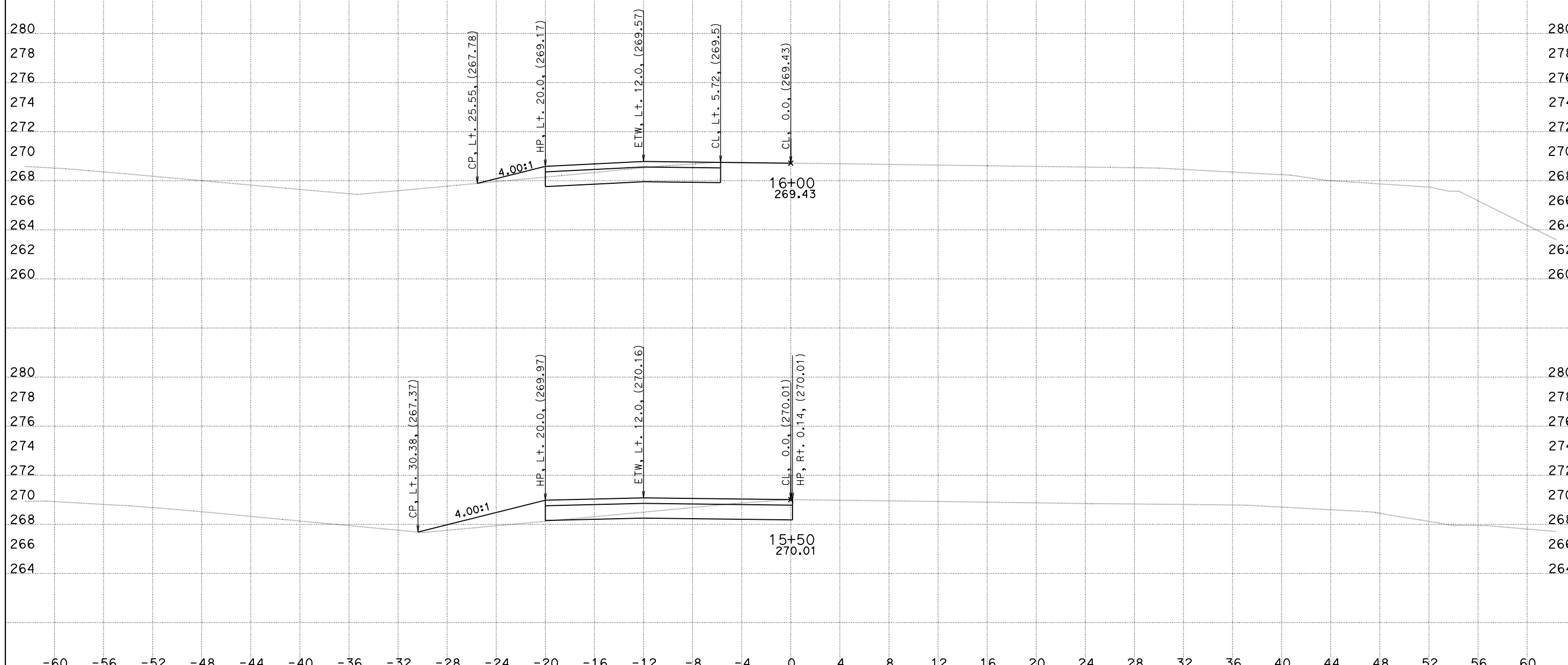

CREATED BY: DKH
DATE: 5/26/2016
KC Project: 1410041

CONTRACT: 10-0G820
DIST/CO/RTE/PM: 10/SJ/132/0.4-7.1
File: O:\D10*-0g820\Design\500_CntPrp\Plans\CAiCE\xover1fin.dgn
PROJECT ID: 10130000731

SCALE: 1" = 4' Horiz.
1" = 4' Vert.

All Dimensions are US Survey Feet

X01
CROSS SECTIONS
SHEET 6 OF 10

DESIGN STUDY ONLY

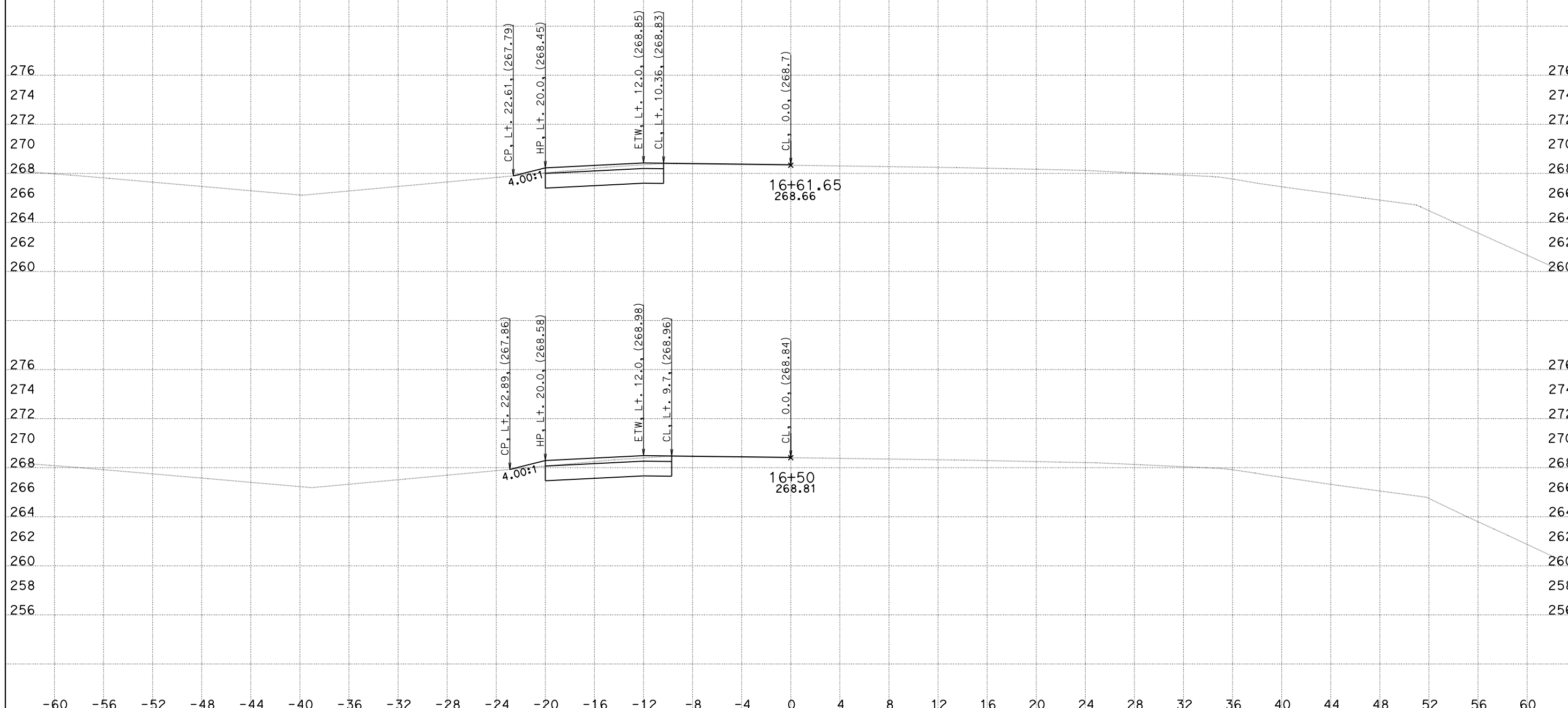

CREATED BY: DKH
DATE: 5/26/2016
KC Project: 1410041 File: O:\D10*-0g820\Design\500_CntPrp\Plans\CAiCE\xover1fin.dgn

CONTRACT: 10-0G820
DIST/CO/RTE/PM: 10/SJ/132/0.4-7.1
PROJECT ID: 10130000731

SCALE: 1" = 4' Horiz.
1" = 4' Vert.

All Dimensions are US Survey Feet

X01
CROSS SECTIONS
SHEET 7 OF 10

DESIGN STUDY ONLY

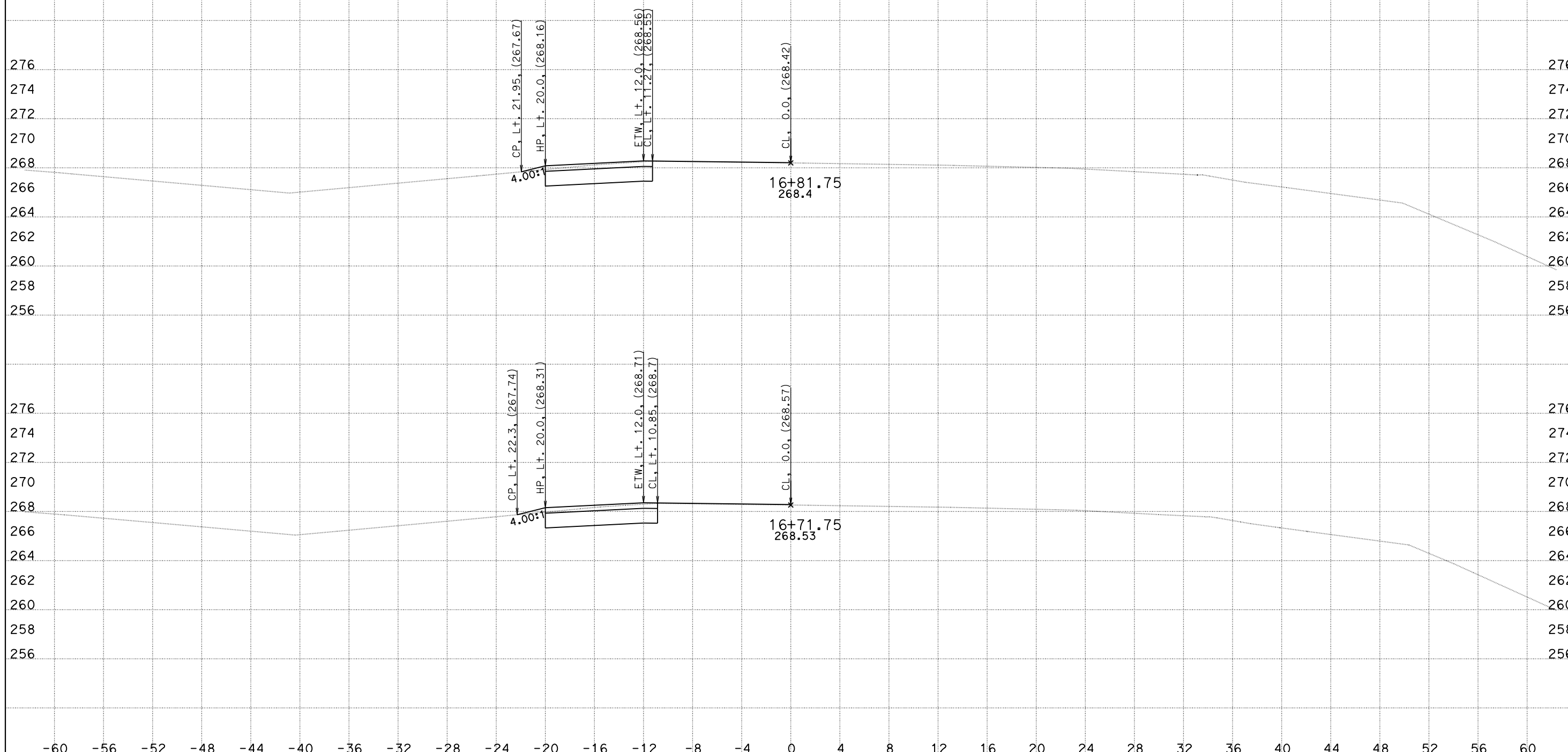

CREATED BY: DKH
DATE: 5/26/2016
KC Project: 1410041

CONTRACT: 10-0G820
DIST/CO/RTE/PM: 10/SJ/132/0.4-7.1
File: O:\D10*-0g820\Design\500_CntPrp\Plans\CAiCE\xover1fin.dgn
PROJECT ID: 10130000731

SCALE: 1" = 4' Horiz.
1" = 4' Vert.

All Dimensions are US Survey Feet

X01
CROSS SECTIONS
SHEET 8 OF 10

DESIGN STUDY ONLY

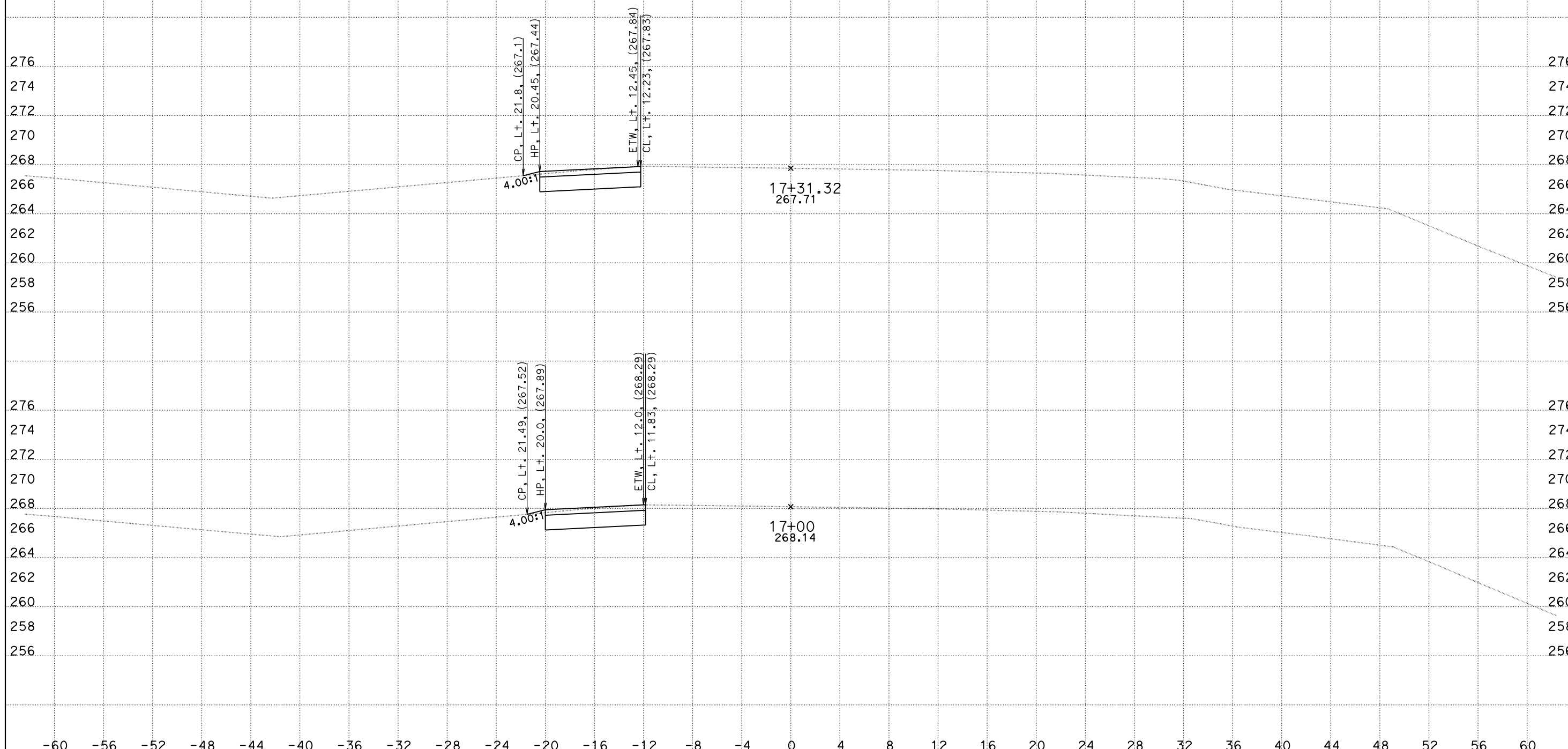

CREATED BY: DKH
DATE: 5/26/2016
KC Project: 1410041

File: O:\D10*-0g820\Design\500_CntPrp\Plans\CAiCE\xover1fin.dgn

CONTRACT: 10-0G820
DIST/CO/RTE/PM: 10/SJ/132/0.4-7.1
PROJECT ID: 10130000731

SCALE: 1" = 4' Horiz.
1" = 4' Vert.

All Dimensions are US Survey Feet

X01
CROSS SECTIONS
SHEET 9 OF 10

DESIGN STUDY ONLY

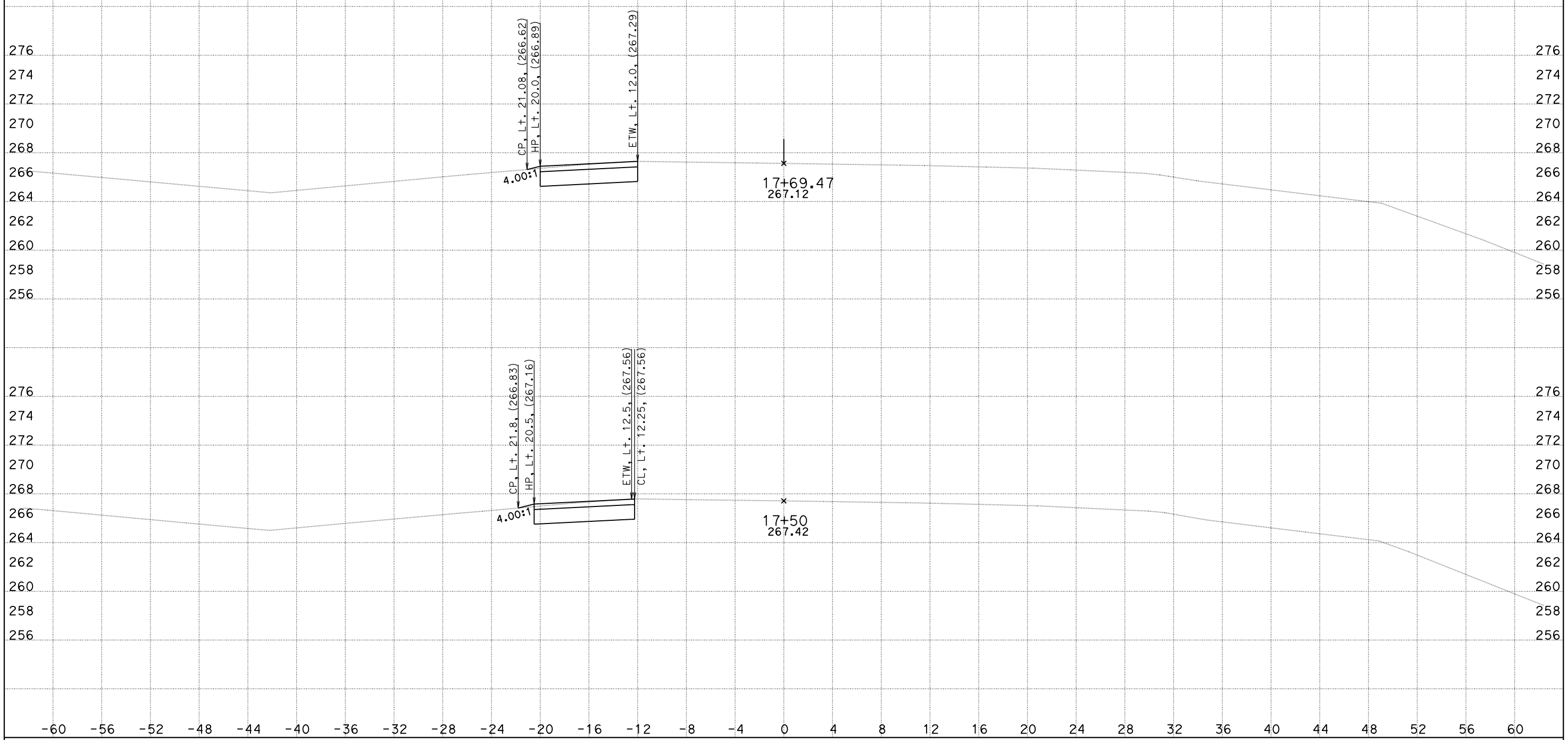

CREATED BY: DKH
DATE: 5/26/2016
KC Project: 1410041

File: O:\D10*-0g820\Design\500_CntPrp\Plans\CAiCE\xover1fin.dgn

CONTRACT: 10-0G820
DIST/CO/RTE/PM: 10/SJ/132/0.4-7.1
PROJECT ID: 10130000731

SCALE: 1" = 4' Horiz.
1" = 4' Vert.

All Dimensions are US Survey Feet

X01
CROSS SECTIONS
SHEET 10 OF 10

DESIGN STUDY ONLY

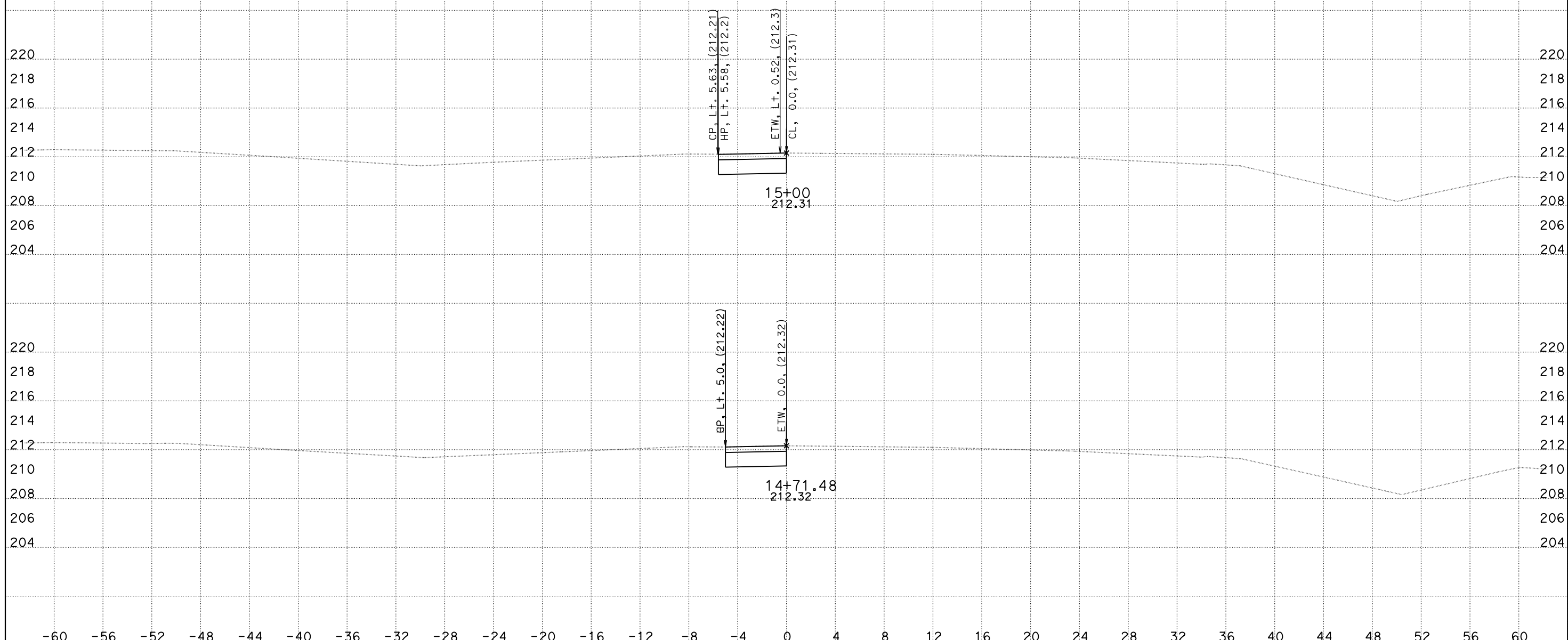

CREATED BY: DH
DATE: 5/26/2016
KC Project: 1410041 File: O:\D10*-0g820\Design\500_CntPrp\Plans\CAiCE\xover2fin.dgn

CONTRACT: 10-0G820
DIST/CO/RTE/PM: 10/SJ/132/0.4-7.1
PROJECT ID: 10130000731

SCALE: 1" = 4' Horiz.
1" = 4' Vert.

All Dimensions are US Survey Feet

X02
CROSS SECTIONS
SHEET 1 OF 14

DESIGN STUDY ONLY

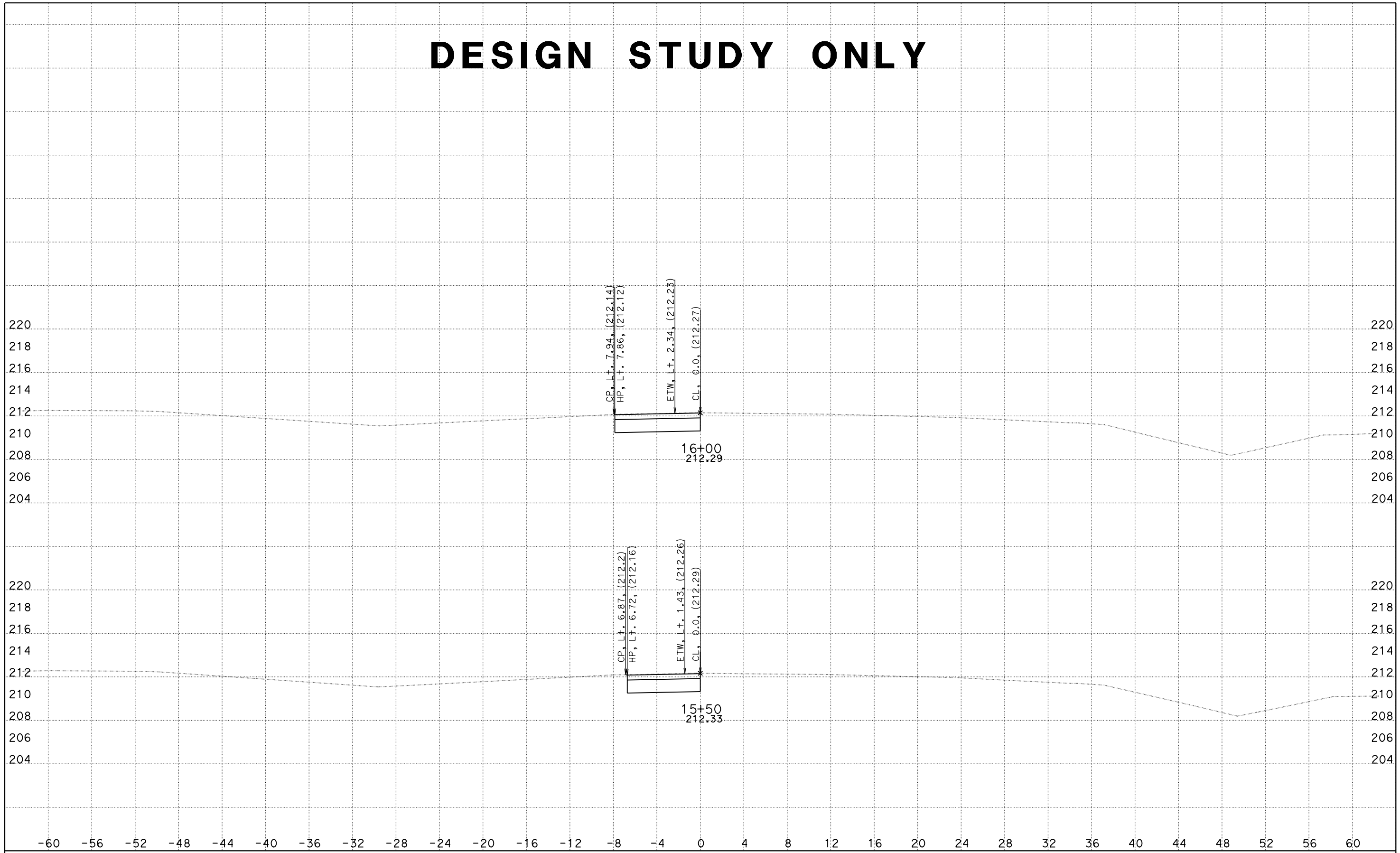

CREATED BY: DH
DATE: 5/26/2016
KC Project: 1410041

CONTRACT: 10-0G820
DIST/CO/RTE/PM: 10/SJ/132/0.4-7.1
PROJECT ID: 10130000731

File: O:\D10*-0g820\Design\500_CntPrp\Plans\CAiCE\xover2fin.dgn

SCALE: 1" = 4' Horiz.
1" = 4' Vert.

All Dimensions are US Survey Feet

X02
CROSS SECTIONS
SHEET 2 OF 14

DESIGN STUDY ONLY

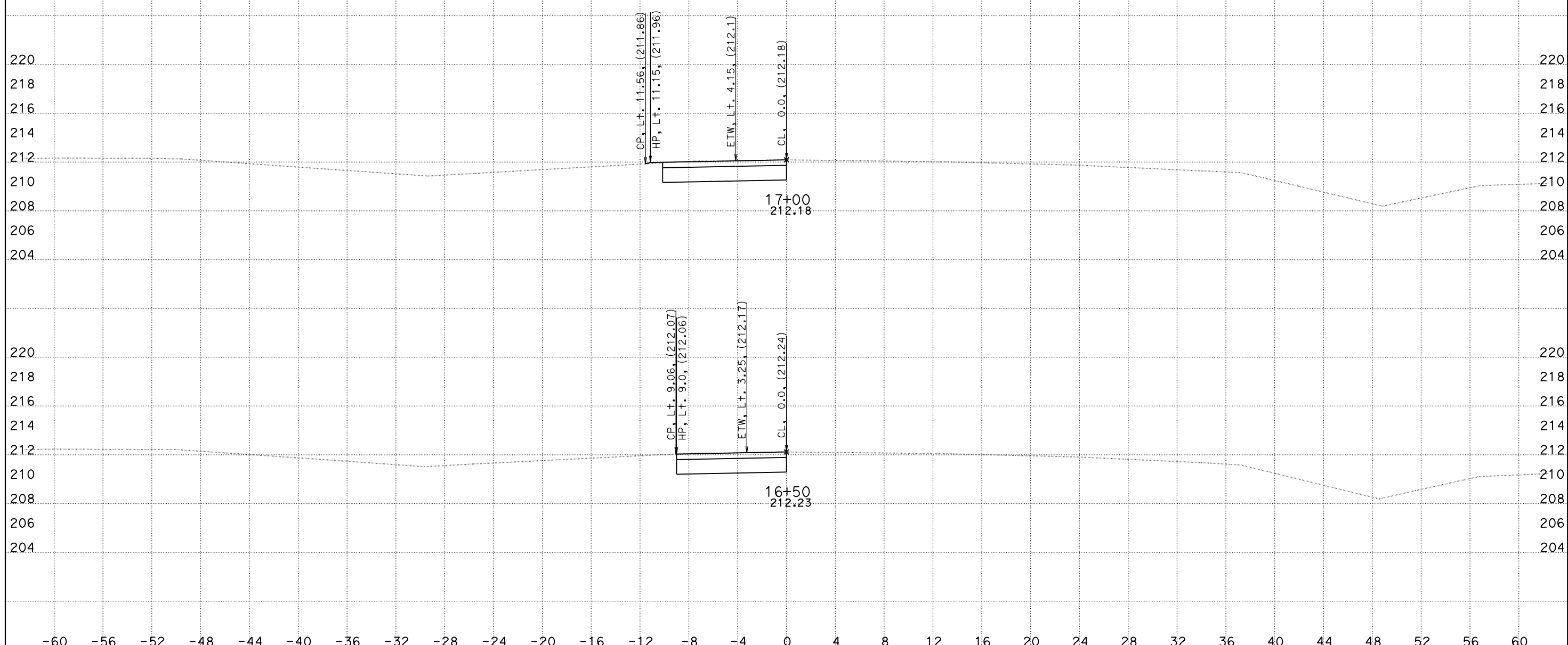

CREATED BY: DH
DATE: 5/26/2016
KC Project: 1410041

CONTRACT: 10-0G820
DIST/CO/RTE/PM: 10/SJ/132/0.4-7.1
PROJECT ID: 10130000731

File: O:\D10*-0g820\Design\500_CntPrp\Plans\CAiCE\xover2fin.dgn

SCALE: 1" = 4' Horiz.
1" = 4' Vert.

All Dimensions are US Survey Feet

X02
CROSS SECTIONS
SHEET 3 OF 14

DESIGN STUDY ONLY

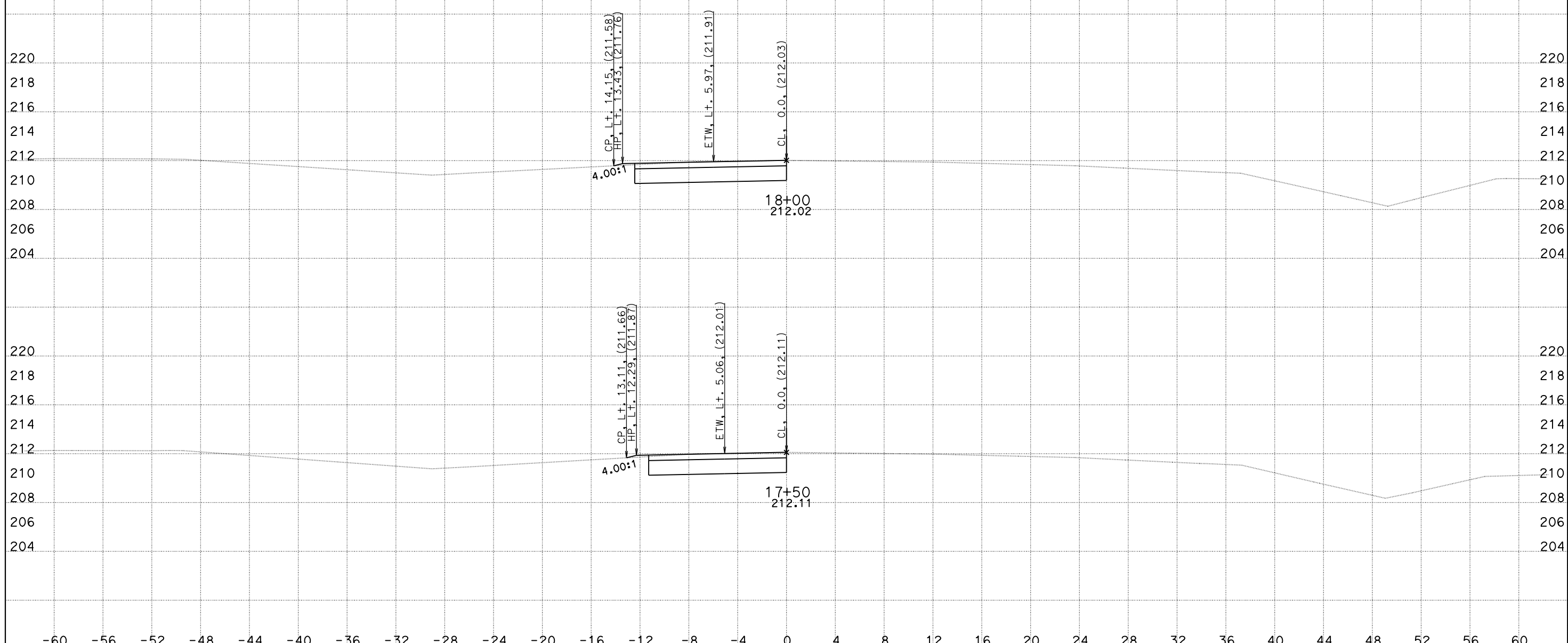

CREATED BY: DH
DATE: 5/26/2016
KC Project: 1410041

File: O:\D10*-0g820\Design\500_CntPrp\Plans\CAiCE\xover2fin.dgn

CONTRACT: 10-0G820
DIST/CO/RTE/PM: 10/SJ/132/0.4-7.1
PROJECT ID: 10130000731

SCALE: 1" = 4' Horiz.
1" = 4' Vert.

All Dimensions are US Survey Feet

X02
CROSS SECTIONS
SHEET 4 OF 14

DESIGN STUDY ONLY

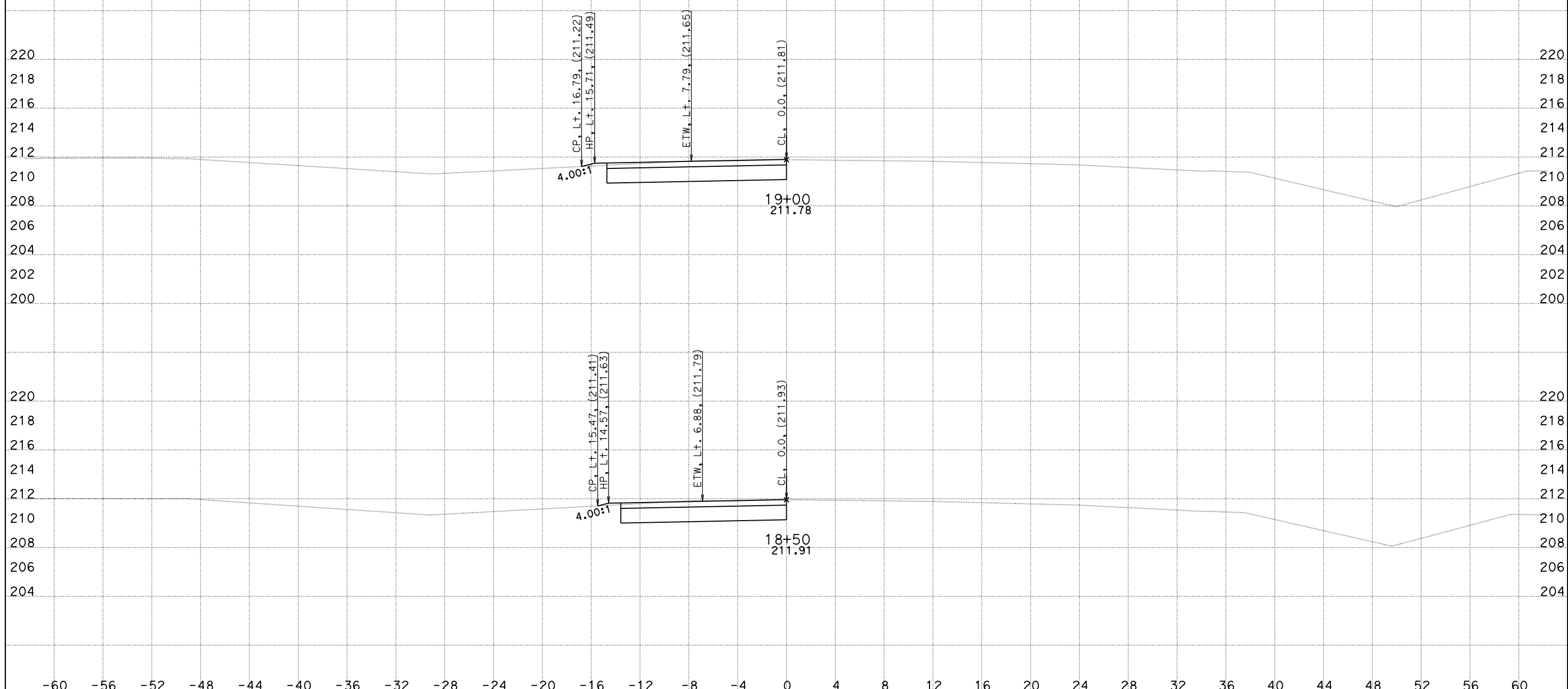

CREATED BY: DH
DATE: 5/26/2016
KC Project: 1410041

File: O:\D10*-0g820\Design\500_CntPrp\Plans\CAiCE\xover2fin.dgn

CONTRACT: 10-0G820
DIST/CO/RTE/PM: 10/SJ/132/0.4-7.1
PROJECT ID: 10130000731

SCALE: 1" = 4' Horiz.
1" = 4' Vert.

All Dimensions are US Survey Feet

X02
CROSS SECTIONS
SHEET 5 OF 14

DESIGN STUDY ONLY

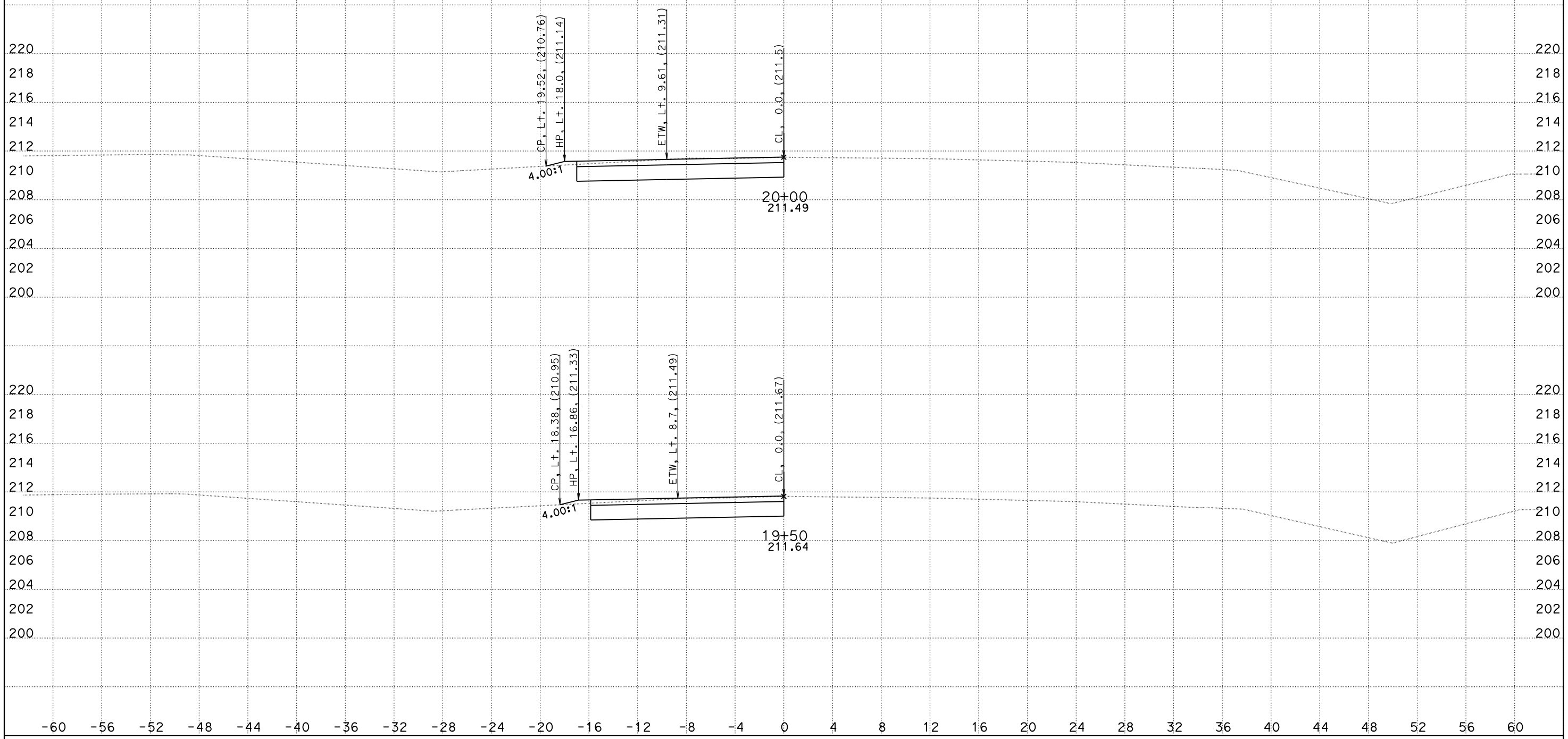

CREATED BY: DH
DATE: 5/26/2016
KC Project: 1410041

File: O:\D10*-0g820\Design\500_CntPrp\Plans\CAiCE\xover2fin.dgn

CONTRACT: 10-0G820
DIST/CO/RTE/PM: 10/SJ/132/0.4-7.1
PROJECT ID: 10130000731

SCALE: 1" = 4' Horiz.
1" = 4' Vert.

All Dimensions are US Survey Feet

X02
CROSS SECTIONS
SHEET 6 OF 14

DESIGN STUDY ONLY

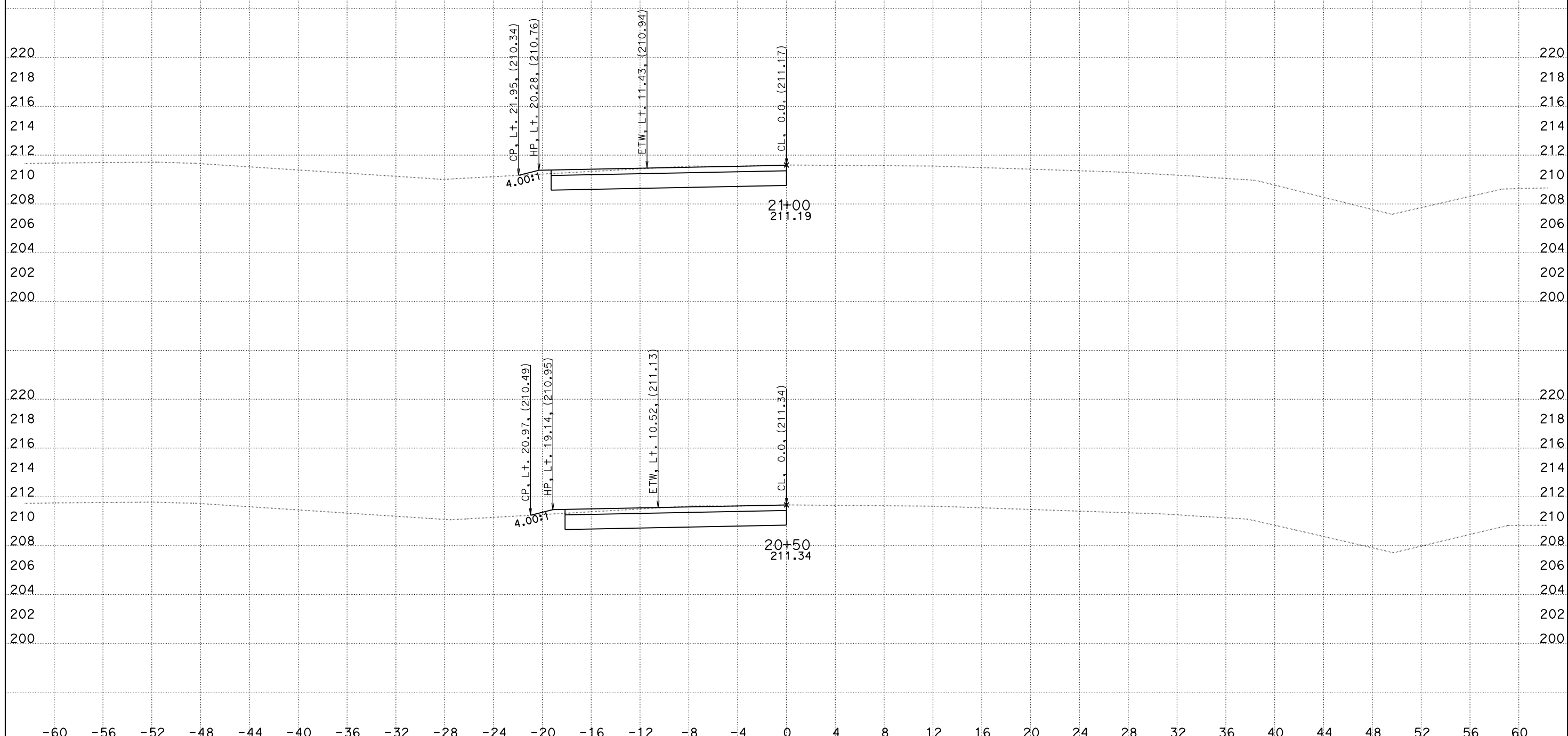

CREATED BY: DH
DATE: 5/26/2016
KC Project: 1410041

File: O:\D10*-0g820\Design\500_CntPrp\Plans\CAiCE\xover2fin.dgn

CONTRACT: 10-0G820
DIST/CO/RTE/PM: 10/SJ/132/0.4-7.1
PROJECT ID: 10130000731

SCALE: 1" = 4' Horiz.
1" = 4' Vert.

All Dimensions are US Survey Feet

X02
CROSS SECTIONS

DESIGN STUDY ONLY

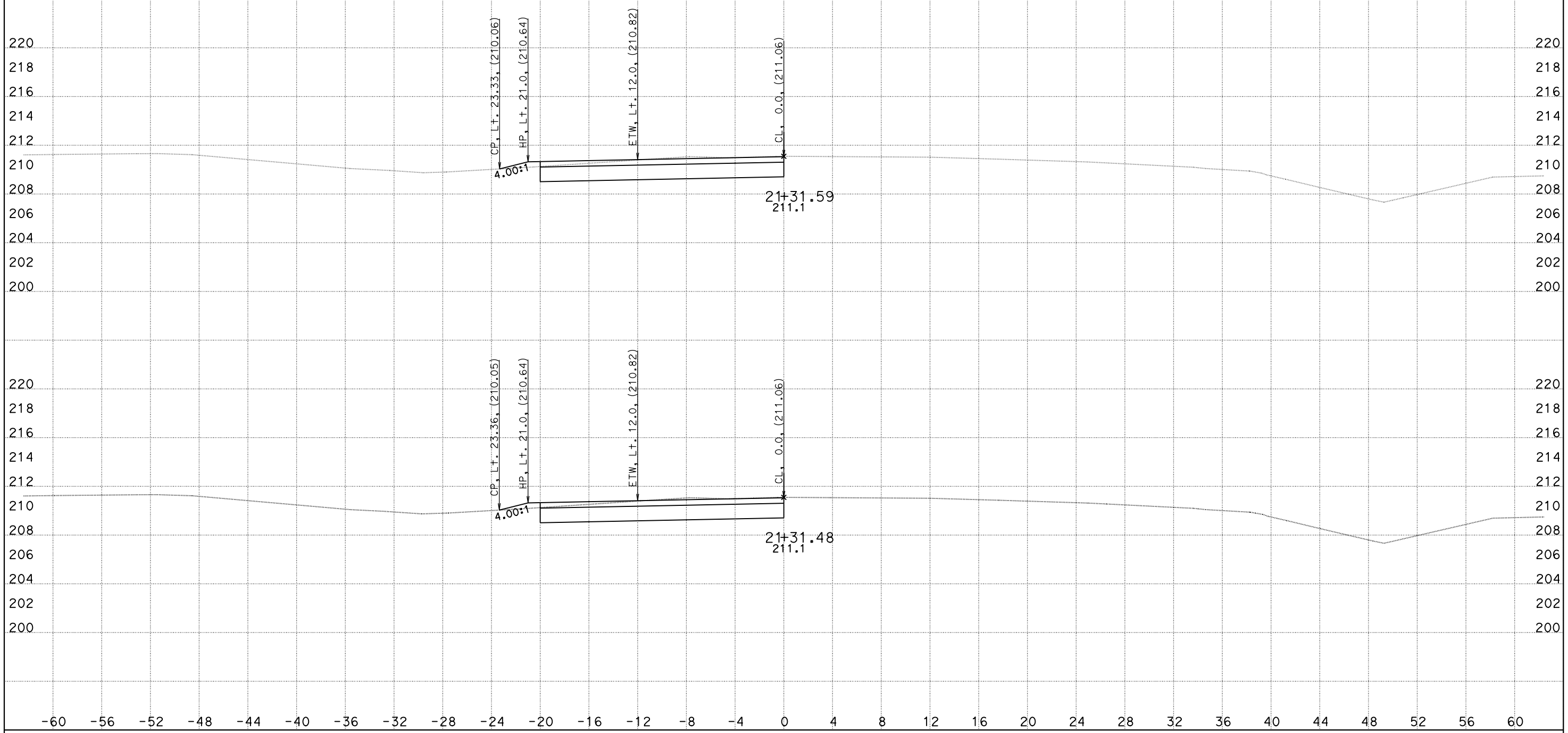

CREATED BY: DH
DATE: 5/26/2016
KC Project: 1410041

File: O:\D10*-0g820\Design\500_CntPrp\Plans\CAiCE\xover2fin.dgn

CONTRACT: 10-0G820
DIST/CO/RTE/PM: 10/SJ/132/0.4-7.1
PROJECT ID: 10130000731

SCALE: 1" = 4' Horiz.
1" = 4' Vert.

All Dimensions are US Survey Feet

X02
CROSS SECTIONS
SHEET 8 OF 14

DESIGN STUDY ONLY

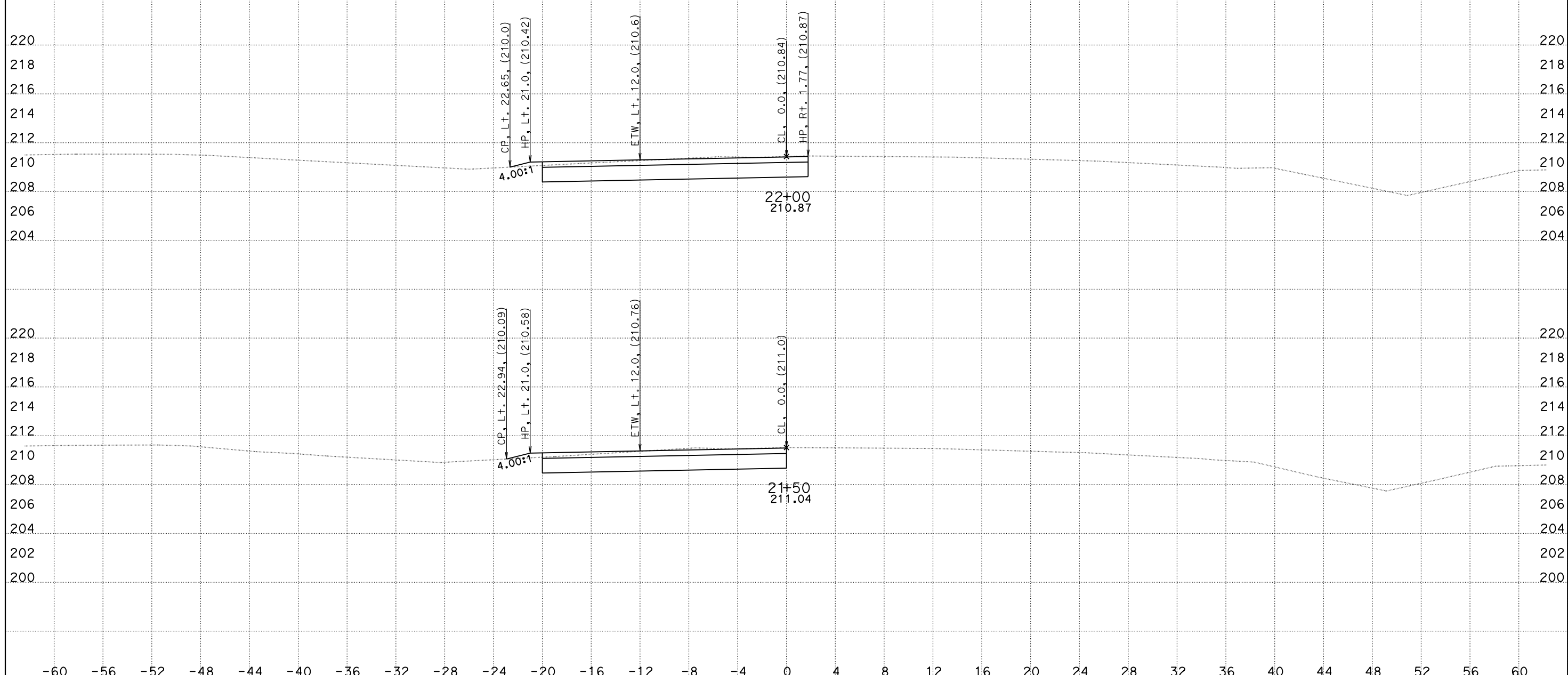

CREATED BY: DH
DATE: 5/26/2016
KC Project: 1410041

CONTRACT: 10-0G820
DIST/CO/RTE/PM: 10/SJ/132/0.4-7.1
File: O:\D10*-0g820\Design\500_CntPrp\Plans\CAiCE\xover2fin.dgn
PROJECT ID: 10130000731

SCALE: 1" = 4' Horiz.
1" = 4' Vert.

All Dimensions are US Survey Feet

X02
CROSS SECTIONS
SHEET 9 OF 14

DESIGN STUDY ONLY

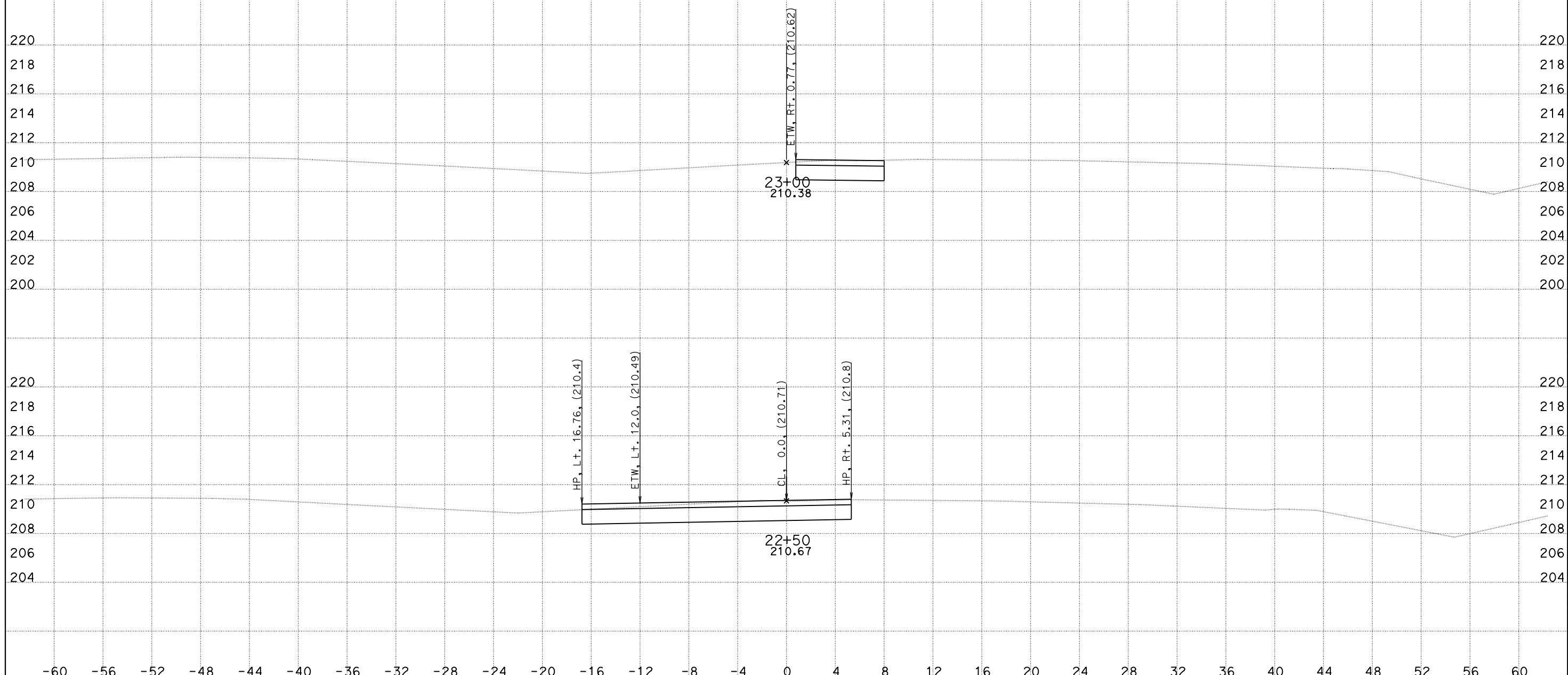

CREATED BY: DH
DATE: 5/26/2016
KC Project: 1410041 File: O:\D10*-0g820\Design\500_CntPrp\Plans\CAiCE\xover2fin.dgn

CONTRACT: 10-0G820
DIST/CO/RTE/PM: 10/SJ/132/0.4-7.1
PROJECT ID: 10130000731

SCALE: 1" = 4' Horiz.
1" = 4' Vert.

All Dimensions are US Survey Feet

X02
CROSS SECTIONS
SHEET 10 OF 14

DESIGN STUDY ONLY

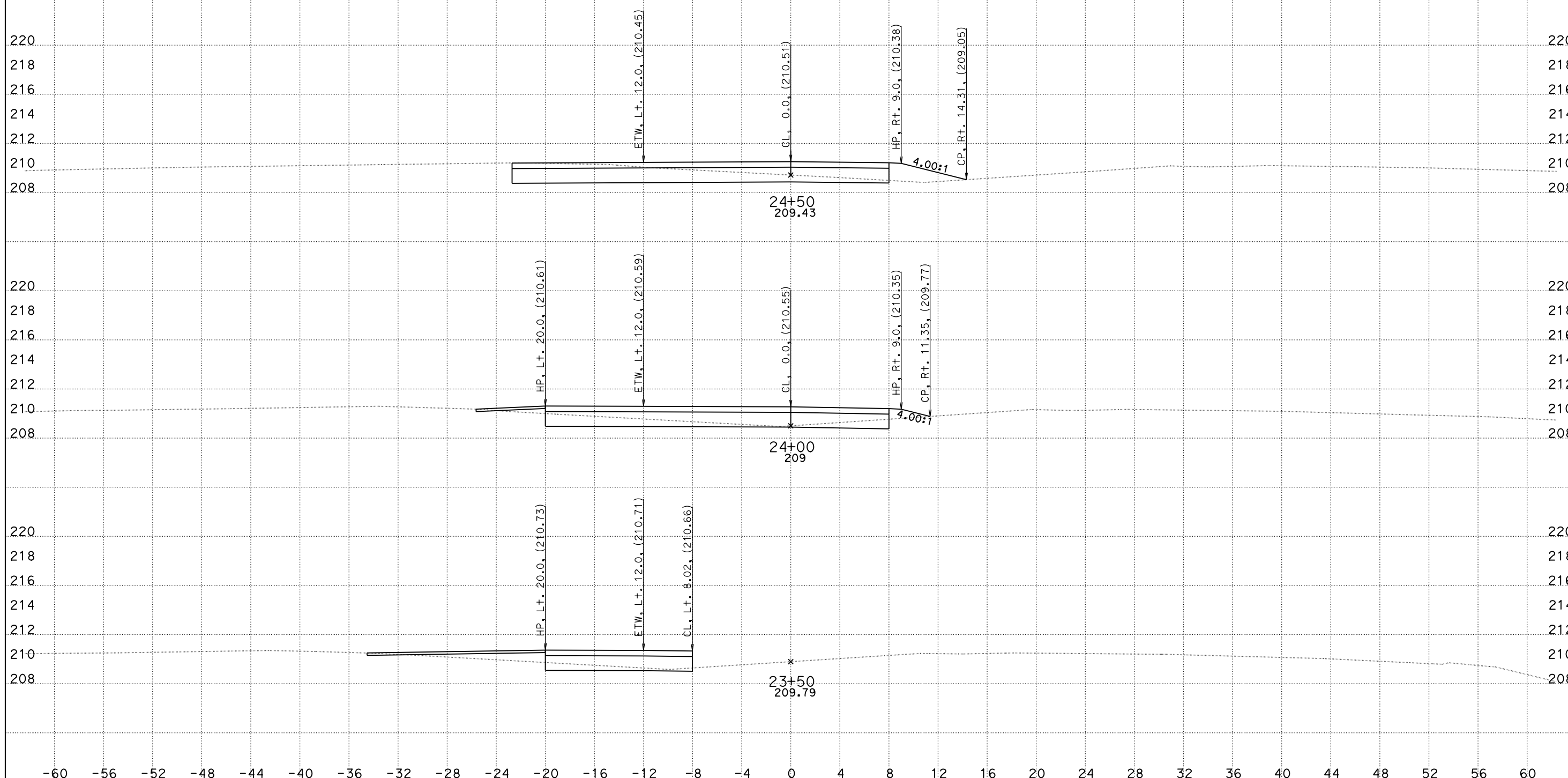

CREATED BY: DH
DATE: 5/26/2016
KC Project: 1410041 File: O:\D10*-0g820\Design\500_CntPrp\Plans\CAiCE\xover2fin.dgn

CONTRACT: 10-0G820
DIST/CO/RTE/PM: 10/SJ/132/0.4-7.1
PROJECT ID: 10130000731

SCALE: 1" = 4' Horiz.
1" = 4' Vert.

All Dimensions are US Survey Feet

X02
CROSS SECTIONS
SHEET 11 OF 14

DESIGN STUDY ONLY

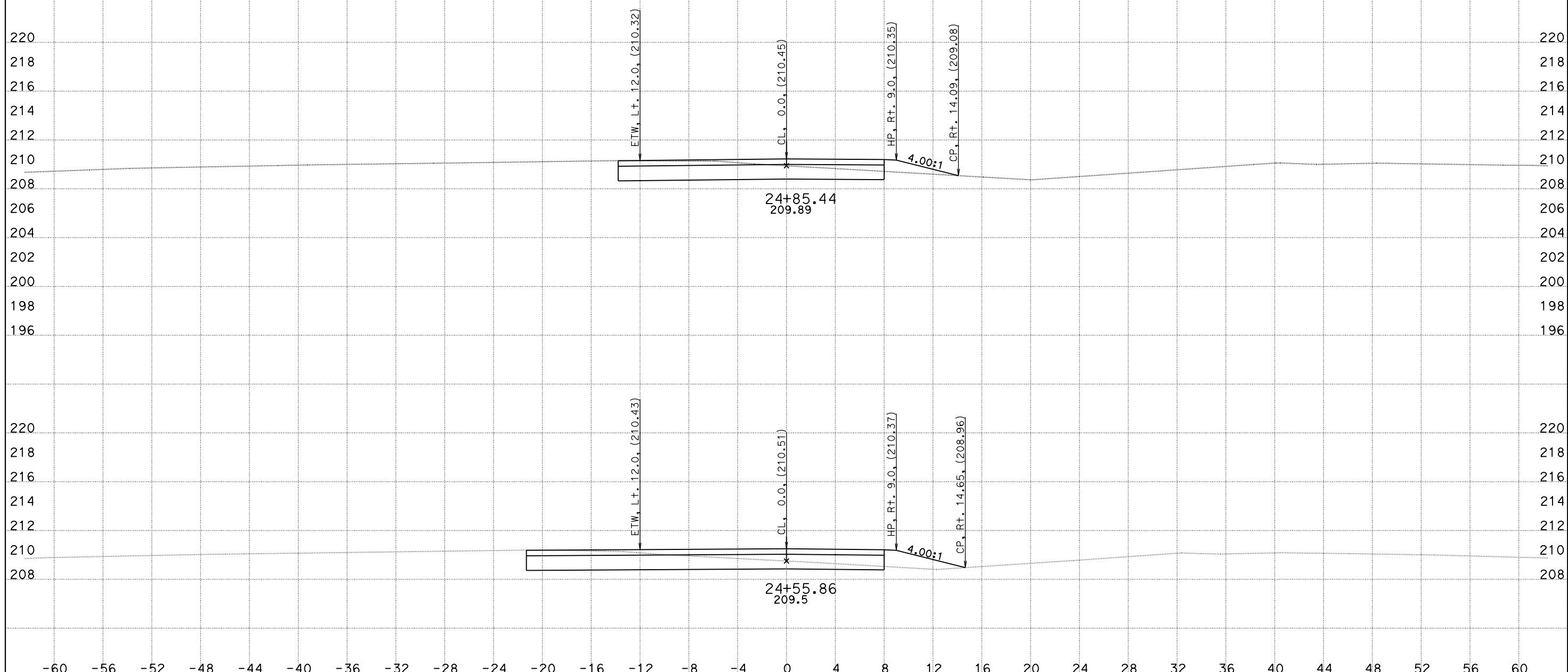

CREATED BY: DH
DATE: 5/26/2016
KC Project: 1410041

File: O:\D10*-0g820\Design\500_CntPrp\Plans\CAiCE\xover2fin.dgn

CONTRACT: 10-0G820
DIST/CO/RTE/PM: 10/SJ/132/0.4-7.1
PROJECT ID: 10130000731

SCALE: 1" = 4' Horiz.
1" = 4' Vert.

All Dimensions are US Survey Feet

X02
CROSS SECTIONS
SHEET 12 OF 14

DESIGN STUDY ONLY

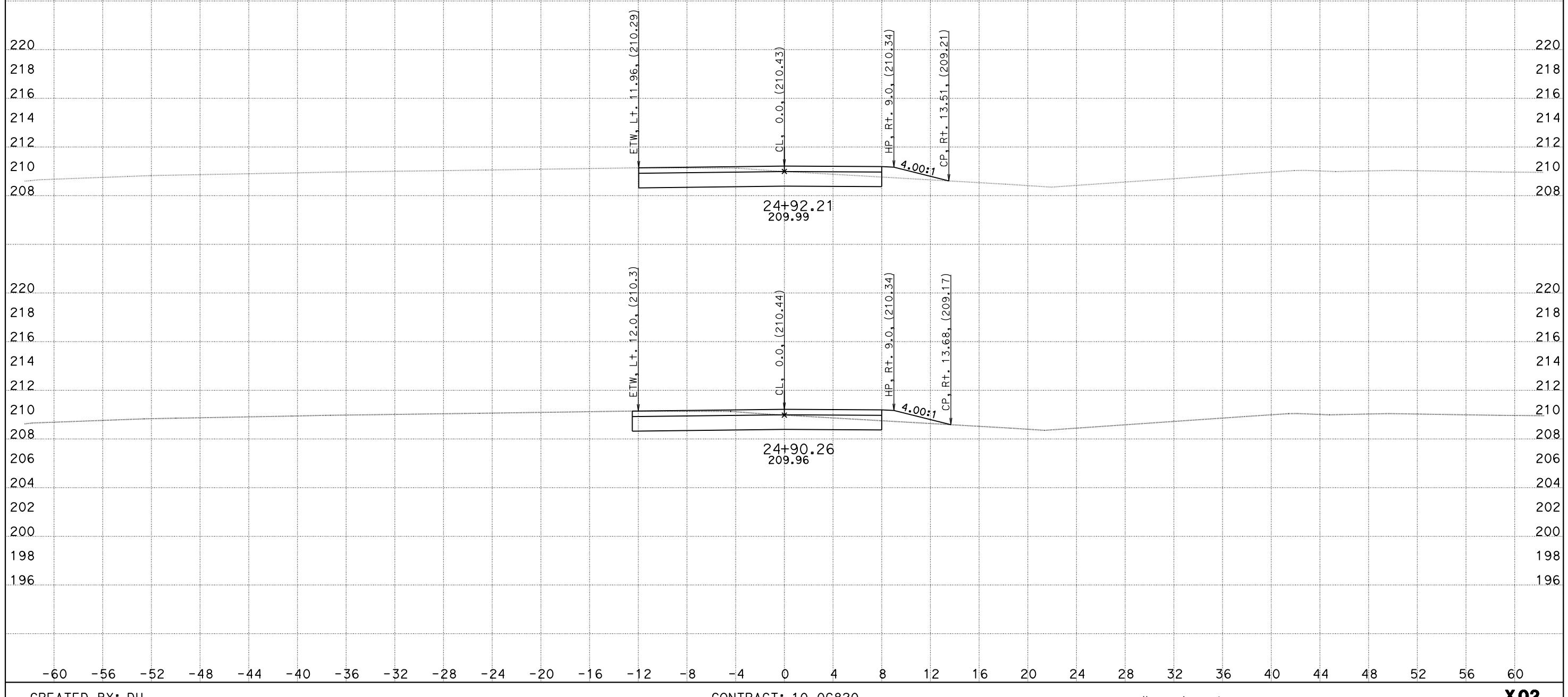

CREATED BY: DH
DATE: 5/26/2016
KC Project: 1410041

File: O:\D10*-0g820\Design\500_CntPrp\Plans\CAiCE\xover2fin.dwg

CONTRACT: 10-0G820
DIST/CO/RTE/PM: 10/SJ/132/0.4-7.1
PROJECT ID: 10130000731

SCALE: 1" = 4' Horiz.
1" = 4' Vert.

All Dimensions are US Survey Feet

X02
CROSS SECTIONS
SHEET 13 OF 14

DESIGN STUDY ONLY

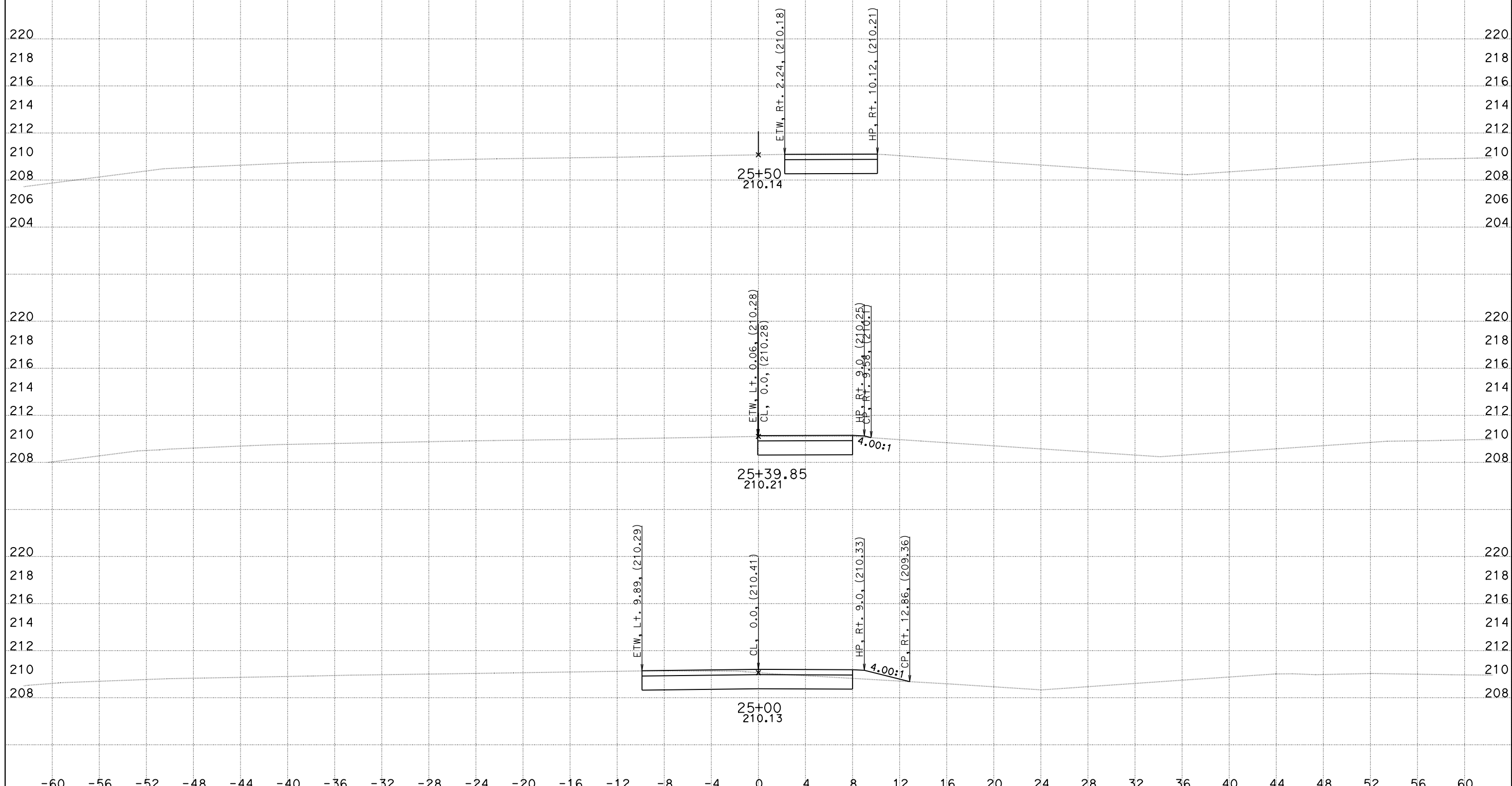

CREATED BY: DH
DATE: 5/26/2016
KC Project: 1410041 File: O:\D10*-0g820\Design\500_CntPrp\Plans\CAiCE\xover2fin.dgn

CONTRACT: 10-0G820
DIST/CO/RTE/PM: 10/SJ/132/0.4-7.1
PROJECT ID: 10130000731

SCALE: 1" = 4' Horiz.
1" = 4' Vert.

All Dimensions are US Survey Feet

X02
CROSS SECTIONS
SHEET 14 OF 14

DESIGN STUDY ONLY

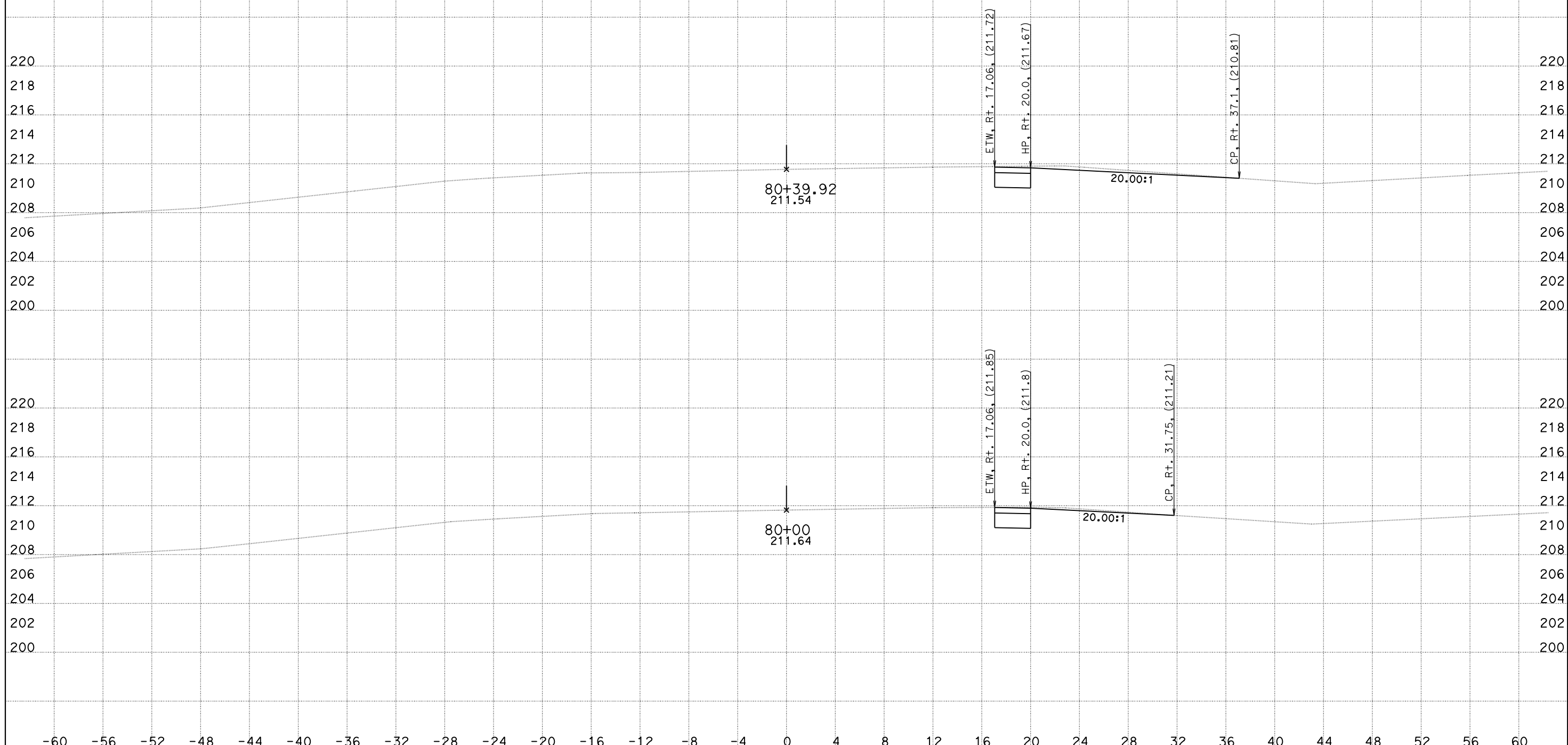

CREATED BY: DH
DATE: 5/26/2016
KC Project: 1410041 File: O:\D10*-0g820\Design\500_CntPrp\Plans\CAiCE\xover8fin.dgn

CONTRACT: 10-0G820
DIST/CO/RTE/PM: 10/SJ/132/0.4-7.1
PROJECT ID: 10130000731

SCALE: 1" = 4' Horiz.
1" = 4' Vert.

All Dimensions are US Survey Feet

X08
CROSS SECTIONS
SHEET 1 OF 9

DESIGN STUDY ONLY

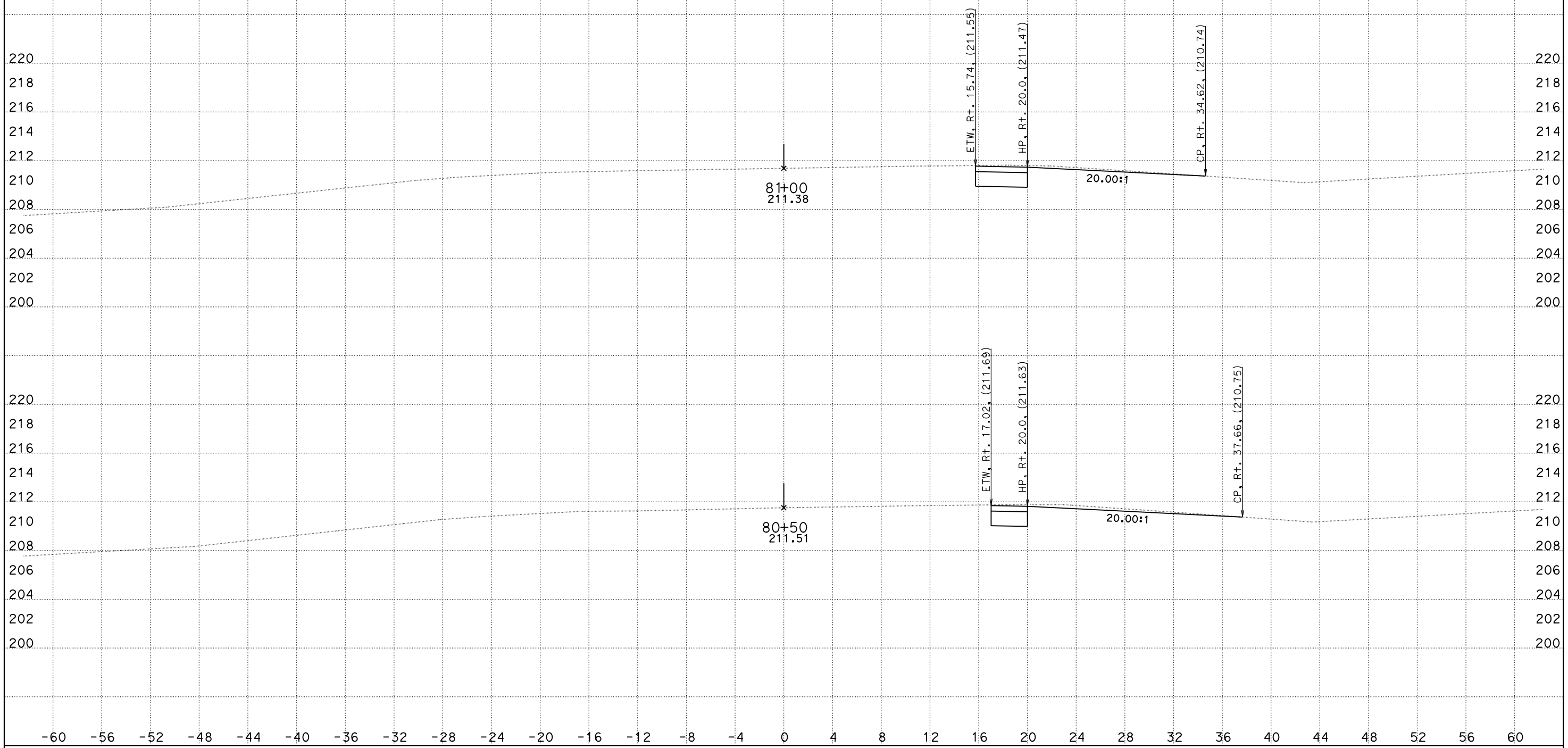

CREATED BY: DH
DATE: 5/26/2016
KC Project: 1410041

File: O:\D10*-0g820\Design\500_CntPrp\Plans\CAiCE\xover8fin.dgn

CONTRACT: 10-0G820
DIST/CO/RTE/PM: 10/SJ/132/0.4-7.1
PROJECT ID: 10130000731

SCALE: 1" = 4' Horiz.
1" = 4' Vert.

All Dimensions are US Survey Feet

X08
CROSS SECTIONS
SHEET 2 OF 9

DESIGN STUDY ONLY

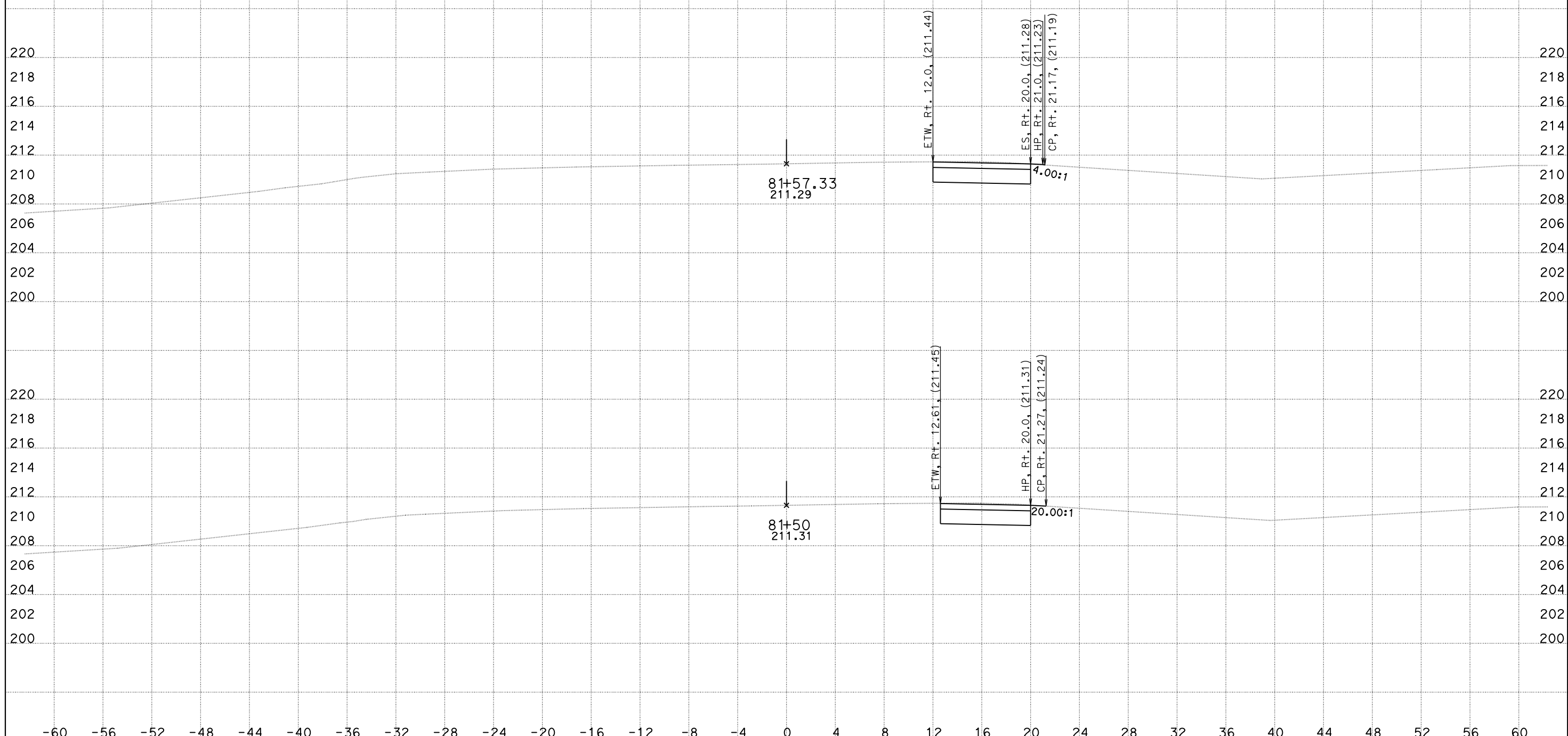

CREATED BY: DH
DATE: 5/26/2016
KC Project: 1410041 File: O:\D10*-0g820\Design\500_CntPrp\Plans\CAiCE\xover8fin.dgn

CONTRACT: 10-0G820
DIST/CO/RTE/PM: 10/SJ/132/0.4-7.1
PROJECT ID: 10130000731

SCALE: 1" = 4' Horiz.
1" = 4' Vert.

All Dimensions are US Survey Feet

X08
CROSS SECTIONS
SHEET 3 OF 9

DESIGN STUDY ONLY

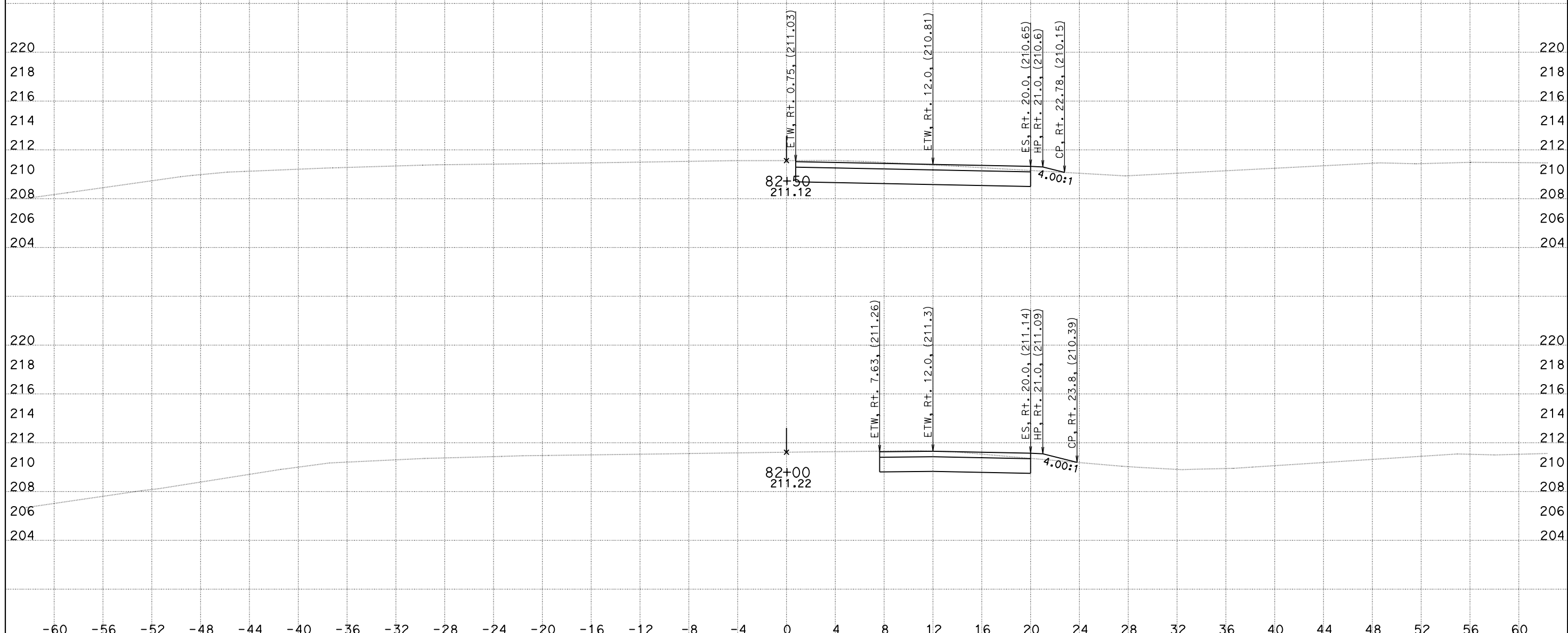

CREATED BY: DH
DATE: 5/26/2016
KC Project: 1410041 File: O:\D10*-0g820\Design\500_CntPrp\Plans\CAiCE\xover8fin.dgn

CONTRACT: 10-0G820
DIST/CO/RTE/PM: 10/SJ/132/0.4-7.1
PROJECT ID: 10130000731

SCALE: 1" = 4' Horiz.
1" = 4' Vert.

All Dimensions are US Survey Feet

X08
CROSS SECTIONS
SHEET 4 OF 9

DESIGN STUDY ONLY

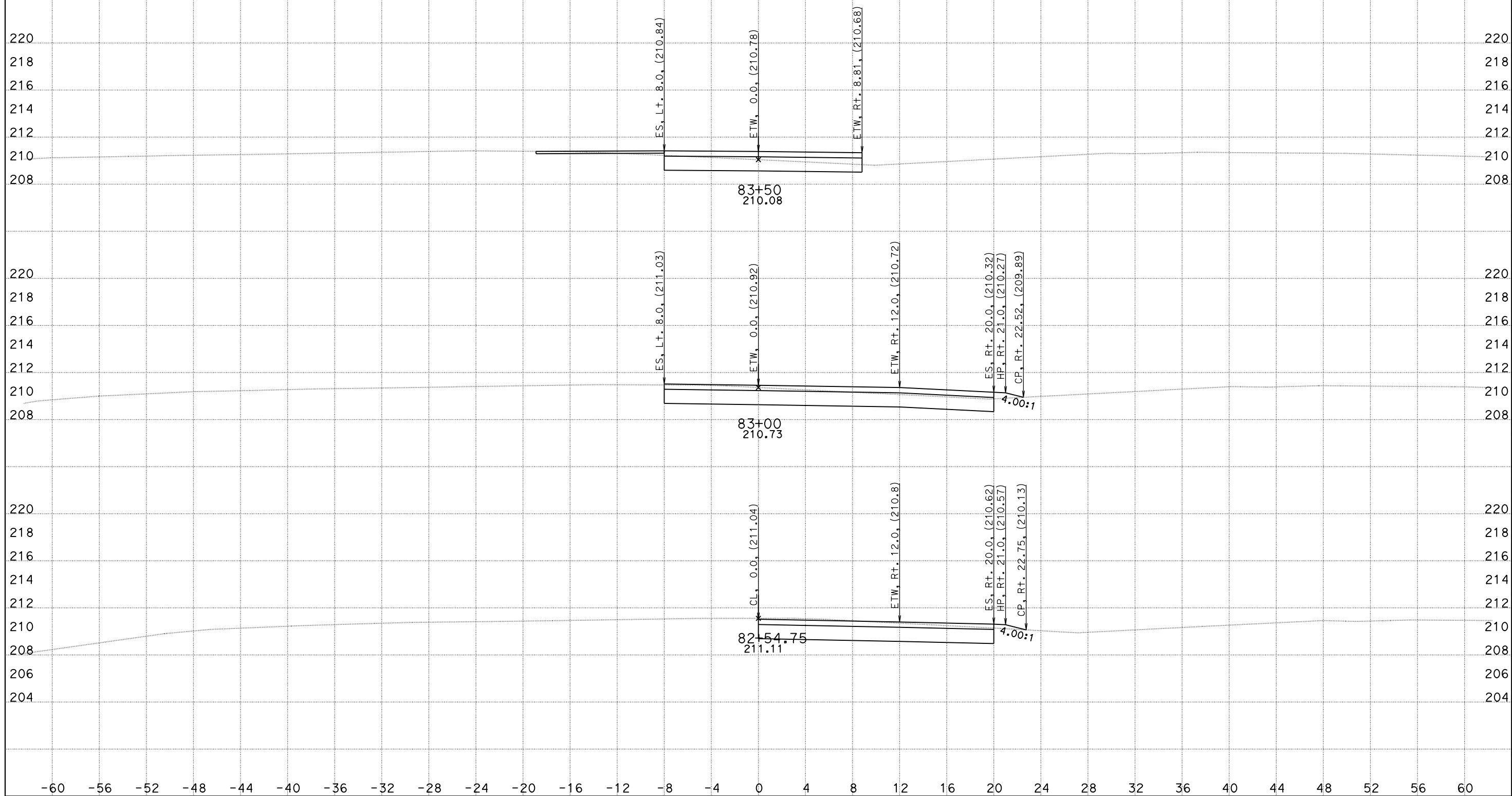

CREATED BY: DH
DATE: 5/26/2016
KC Project: 1410041 File: O:\D10*-0g820\Design\500_CntPrp\Plans\CAiCE\xover8fin.dwg

CONTRACT: 10-0G820
DIST/CO/RTE/PM: 10/SJ/132/0.4-7.1
PROJECT ID: 10130000731

SCALE: 1" = 4' Horiz.
1" = 4' Vert.

All Dimensions are US Survey Feet

X08
CROSS SECTIONS
SHEET 5 OF 9

DESIGN STUDY ONLY

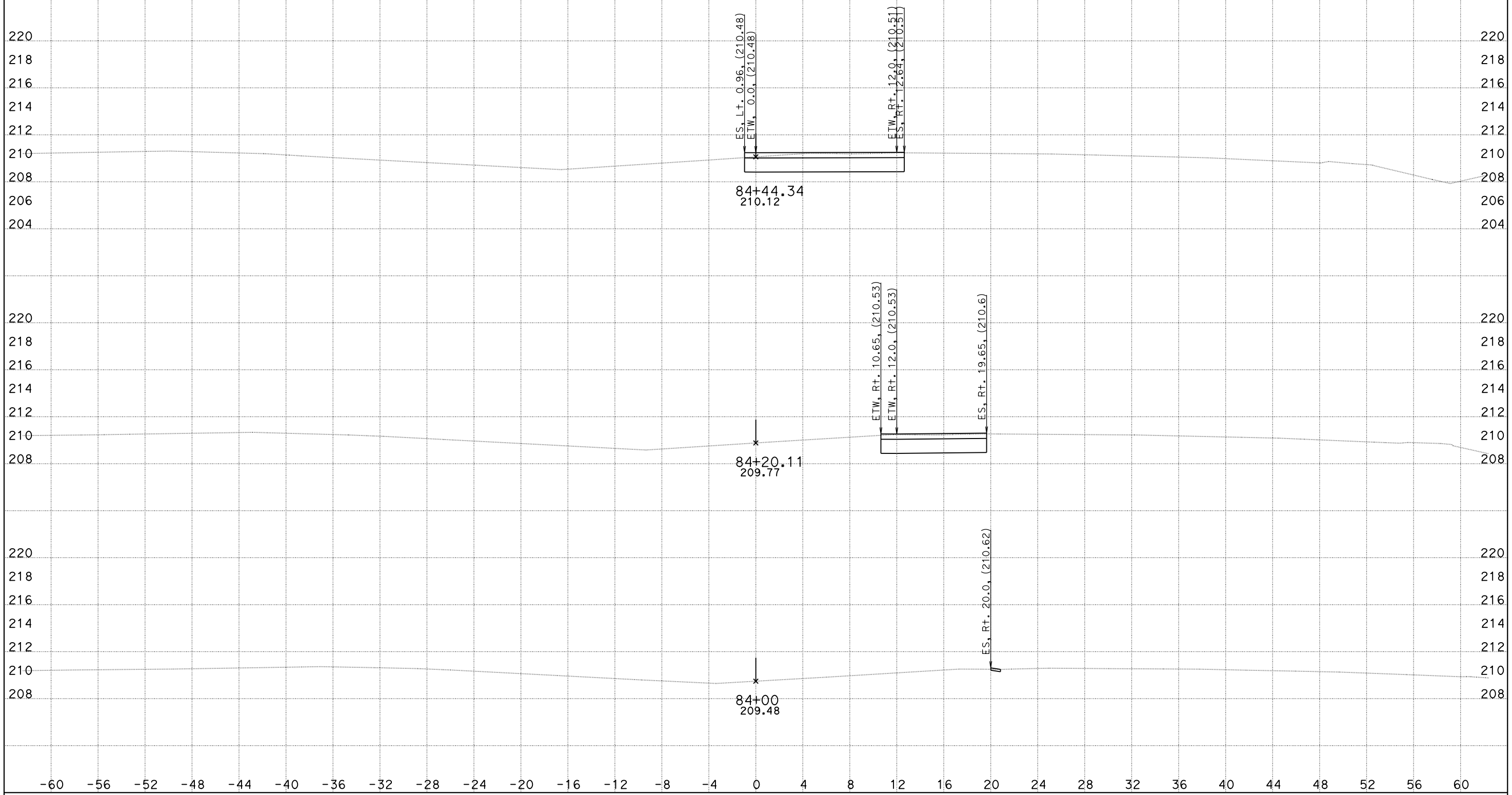

CREATED BY: DH
DATE: 5/26/2016
KC Project: 1410041

File: O:\D10*-0g820\Design\500_CntPrp\Plans\CAiCE\xover8fin.dgn

CONTRACT: 10-0G820
DIST/CO/RTE/PM: 10/SJ/132/0.4-7.1
PROJECT ID: 10130000731

SCALE: 1" = 4' Horiz.
1" = 4' Vert.

All Dimensions are US Survey Feet

X08
CROSS SECTIONS
SHEET 6 OF 9

DESIGN STUDY ONLY

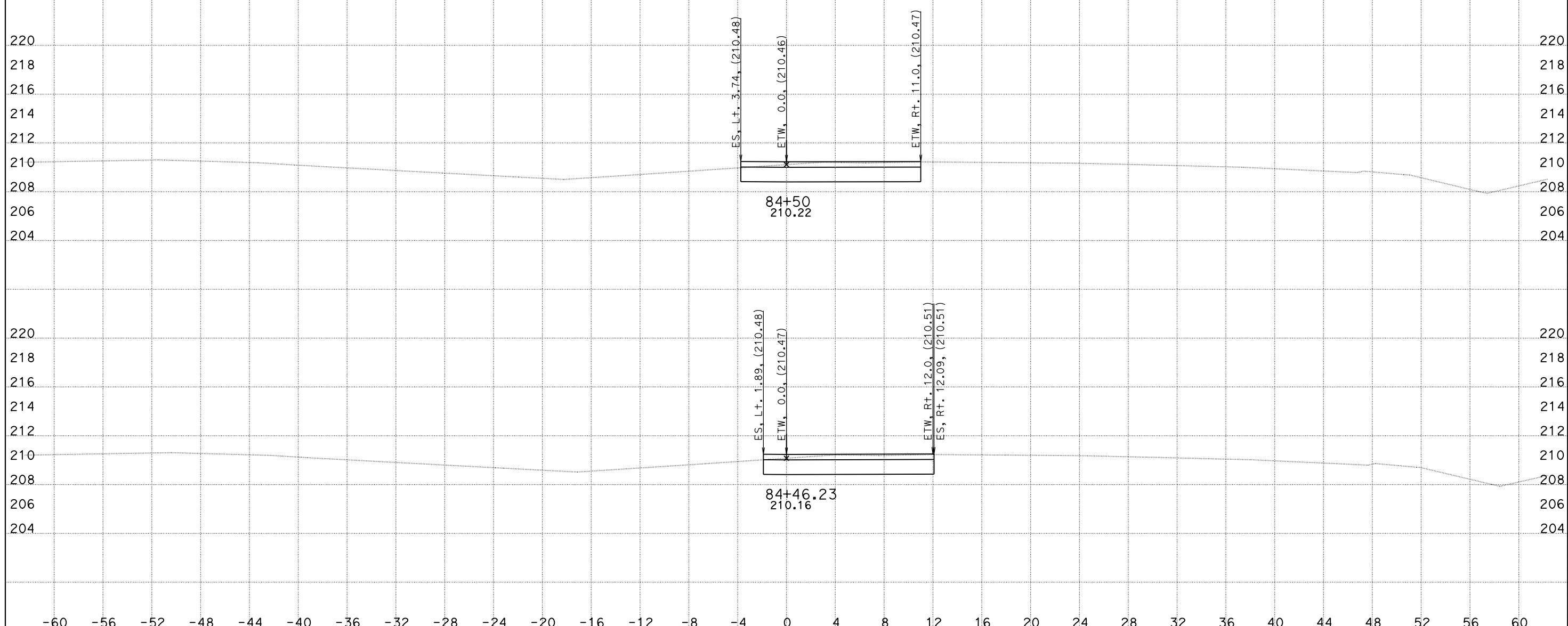

CREATED BY: DH
DATE: 5/26/2016
KC Project: 1410041 File: O:\D10*-0g820\Design\500_CntPrp\Plans\CAiCE\xover8fin.dgn

CONTRACT: 10-0G820
DIST/CO/RTE/PM: 10/SJ/132/0.4-7.1
PROJECT ID: 10130000731

SCALE: 1" = 4' Horiz.
1" = 4' Vert.

All Dimensions are US Survey Feet

X08
CROSS SECTIONS
SHEET 7 OF 9

DESIGN STUDY ONLY

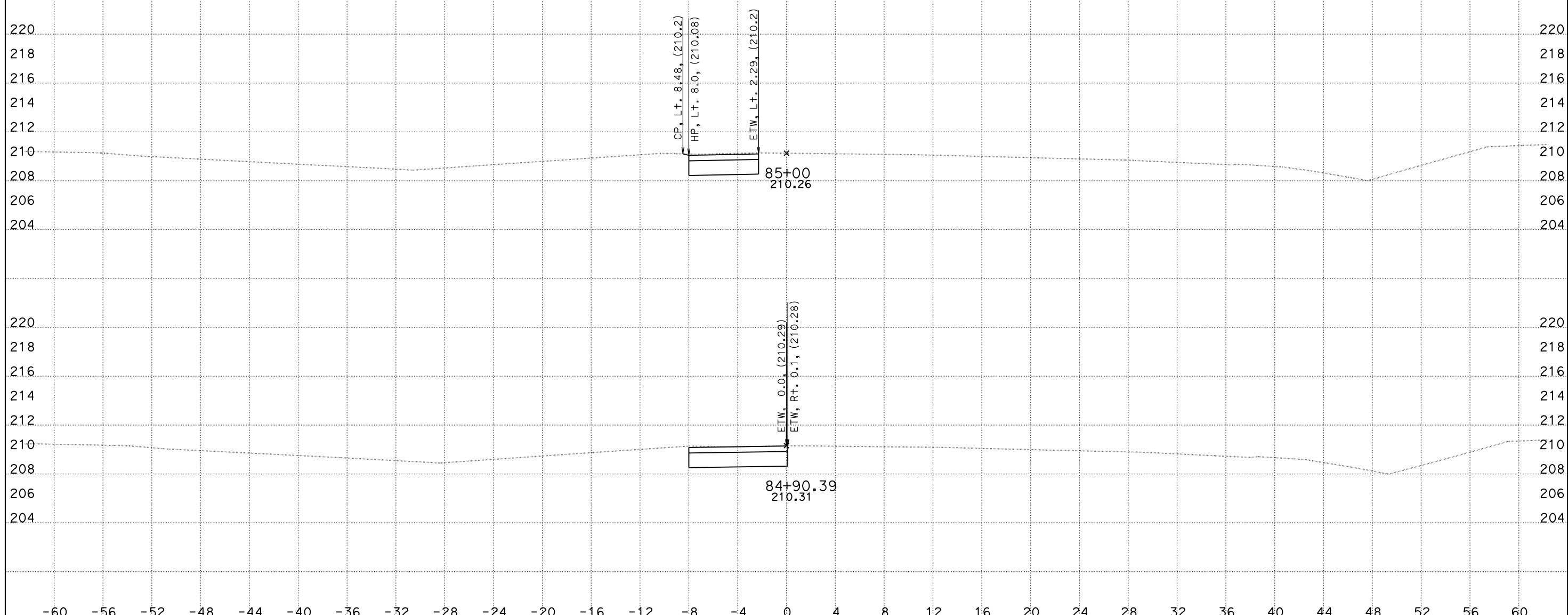

CREATED BY: DH
DATE: 5/26/2016
KC Project: 1410041 File: O:\D10*-0g820\Design\500_CntPrp\Plans\CAiCE\xover8fin.dgn

CONTRACT: 10-0G820
DIST/CO/RTE/PM: 10/SJ/132/0.4-7.1
PROJECT ID: 10130000731

SCALE: 1" = 4' Horiz.
1" = 4' Vert.

All Dimensions are US Survey Feet

X08
CROSS SECTIONS
SHEET 8 OF 9

DESIGN STUDY ONLY

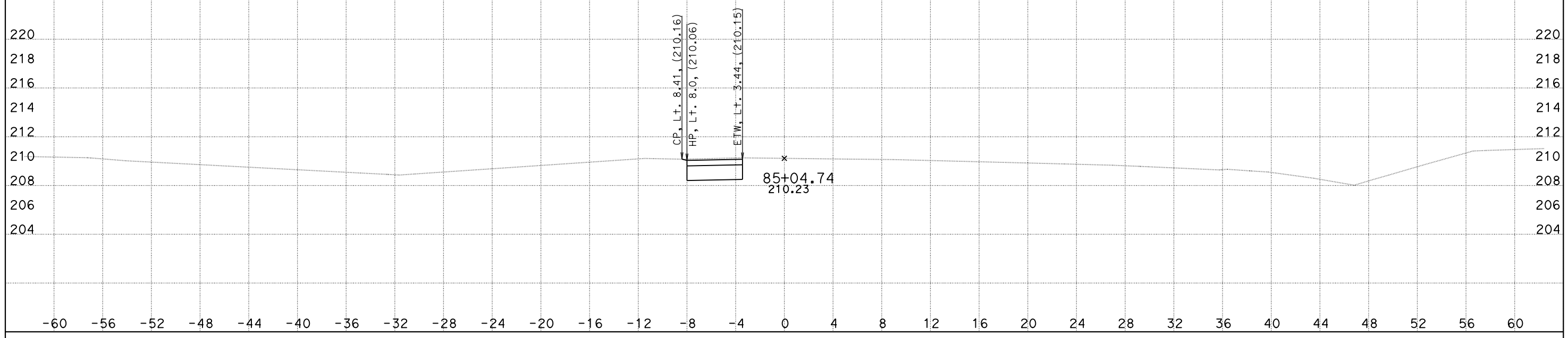

CREATED BY: DH
DATE: 5/26/2016
KC Project: 1410041 File: O:\D10*-0g820\Design\500_CntPrp\Plans\CAiCE\xover8fin.dwg

CONTRACT: 10-0G820
DIST/CO/RTE/PM: 10/SJ/132/0.4-7.1
PROJECT ID: 10130000731

SCALE: 1" = 4' Horiz.
1" = 4' Vert.

All Dimensions are US Survey Feet

X08
CROSS SECTIONS
SHEET 9 OF 9

DESIGN STUDY ONLY

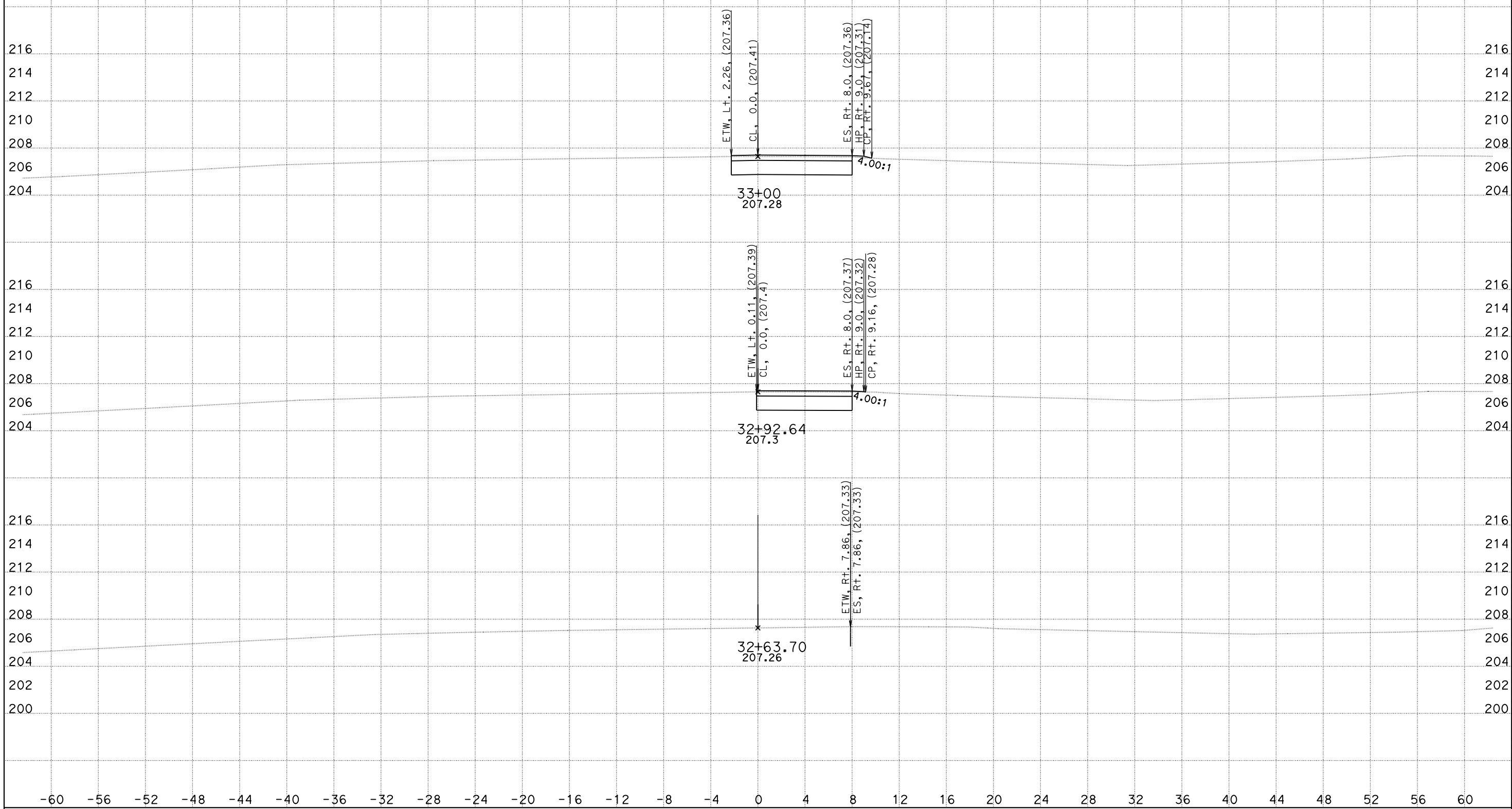

CREATED BY: DH
DATE: 5/26/2016
KC Project: 1410041

File: O:\D10*-0g820\Design\500_CntPrp\Plans\CAiCE\xover3fin.dgn

CONTRACT: 10-0G820
DIST/CO/RTE/PM: 10/SJ/132/0.4-7.1
PROJECT ID: 10130000731

SCALE: 1" = 4' Horiz.
1" = 4' Vert.

All Dimensions are US Survey Feet

X03
CROSS SECTIONS
SHEET 1 OF 7

DESIGN STUDY ONLY

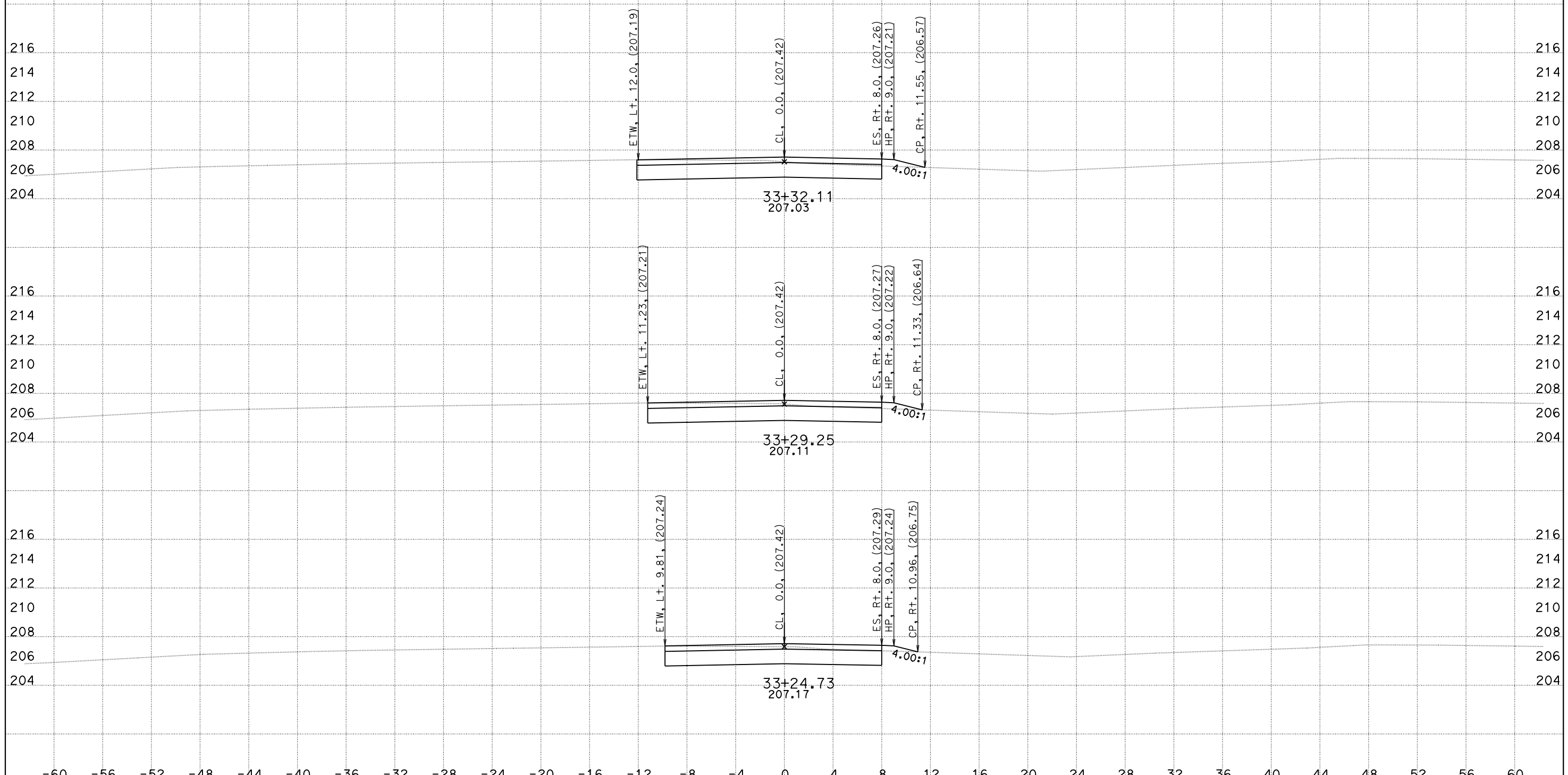

CREATED BY: DH
DATE: 5/26/2016
KC Project: 1410041

File: O:\D10*-0g820\Design\500_CntPrp\Plans\CAiCE\xover3fin.dgn

CONTRACT: 10-0G820
DIST/CO/RTE/PM: 10/SJ/132/0.4-7.1
PROJECT ID: 10130000731

SCALE: 1" = 4' Horiz.
1" = 4' Vert.

All Dimensions are US Survey Feet

X03
CROSS SECTIONS
SHEET 2 OF 7

DESIGN STUDY ONLY

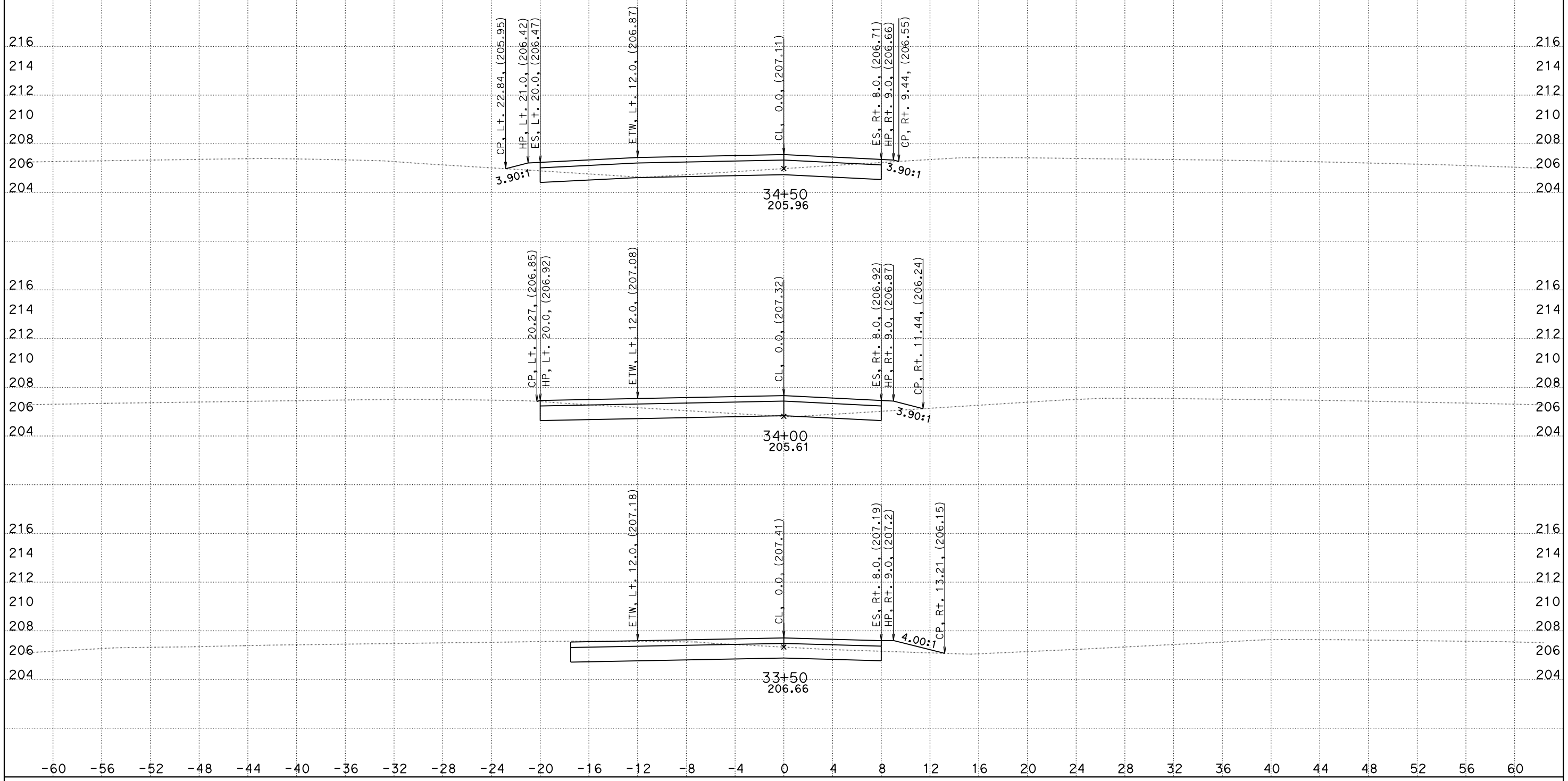

CREATED BY: DH
DATE: 5/26/2016
KC Project: 1410041 File: O:\D10*-0g820\Design\500_CntPrp\Plans\CAiCE\xover3fin.dgn

CONTRACT: 10-0G820
DIST/CO/RTE/PM: 10/SJ/132/0.4-7.1
PROJECT ID: 10130000731

SCALE: 1" = 4' Horiz.
1" = 4' Vert.

All Dimensions are US Survey Feet

X03
CROSS SECTIONS
SHEET 3 OF 7

DESIGN STUDY ONLY

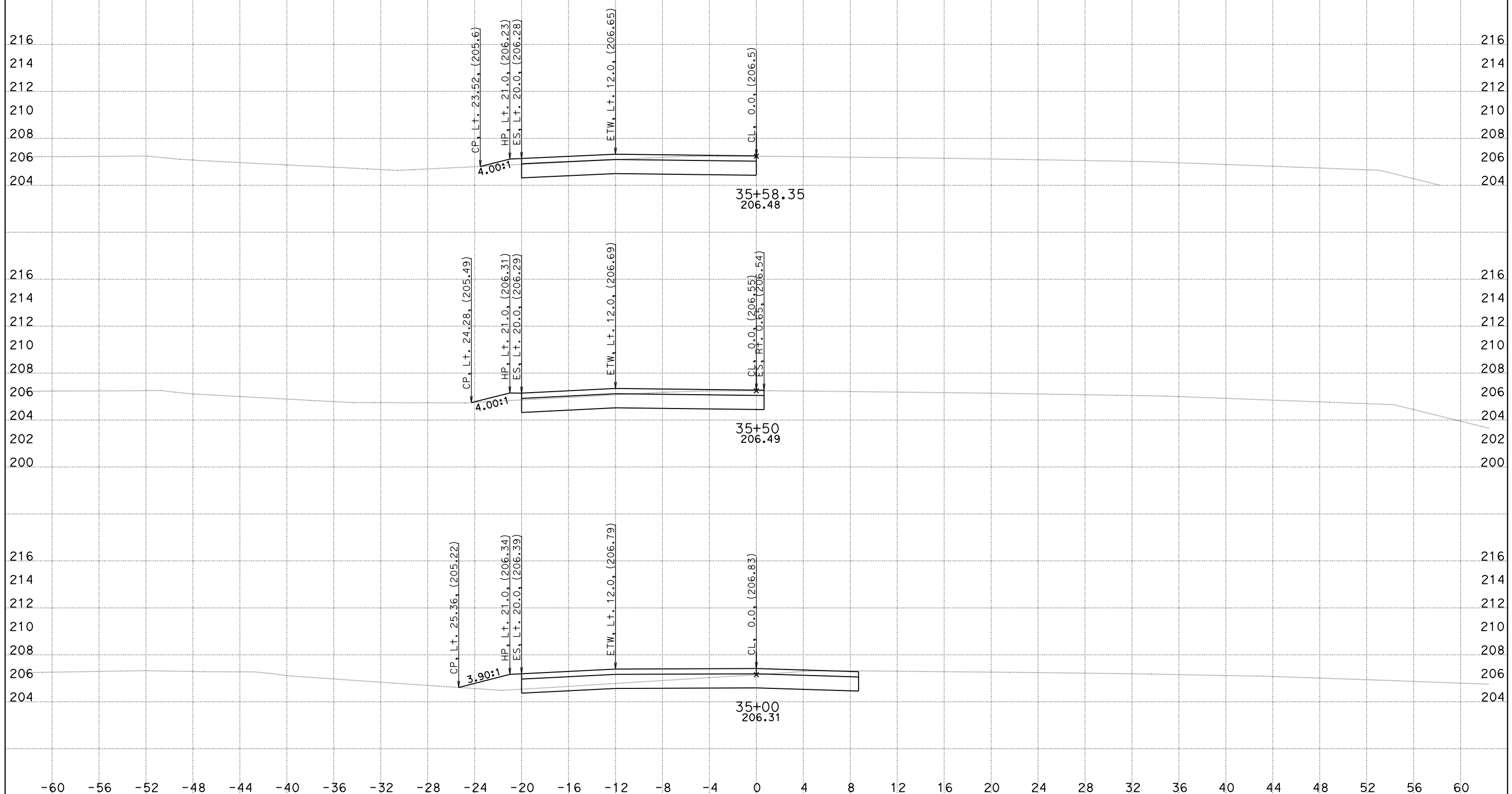

CREATED BY: DH
DATE: 5/26/2016
KC Project: 1410041 File: O:\D10*-0g820\Design\500_CntPrp\Plans\CAiCE\xover3fin.dgn

CONTRACT: 10-0G820
DIST/CO/RTE/PM: 10/SJ/132/0.4-7.1
PROJECT ID: 10130000731

SCALE: 1" = 4' Horiz.
1" = 4' Vert.

All Dimensions are US Survey Feet

X03
CROSS SECTIONS
SHEET 4 OF 7

DESIGN STUDY ONLY

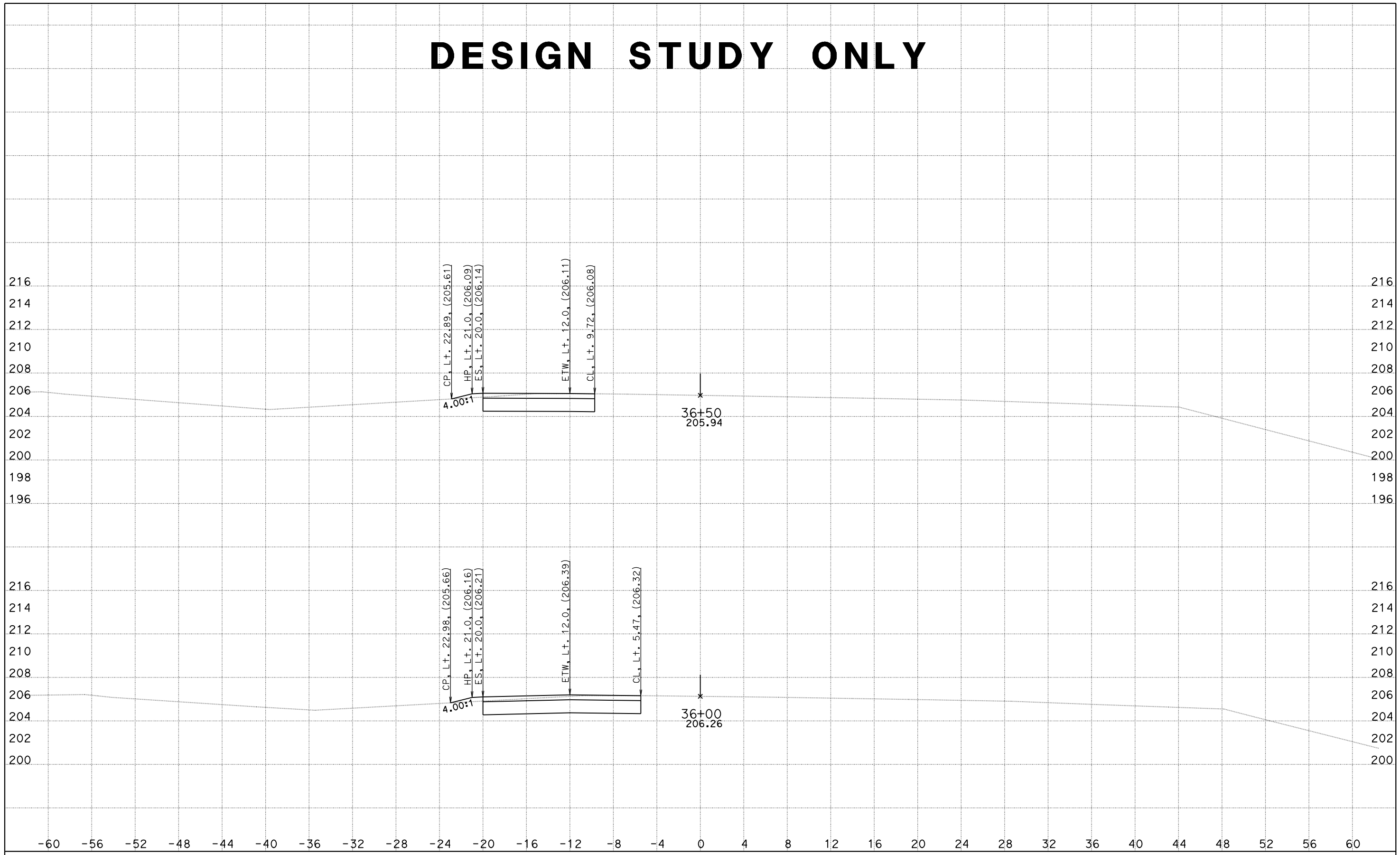

CREATED BY: DH
DATE: 5/26/2016
KC Project: 1410041

File: O:\D10*-0g820\Design\500_CntPrp\Plans\CAiCE\xover3fin.dgn

CONTRACT: 10-0G820
DIST/CO/RTE/PM: 10/SJ/132/0.4-7.1
PROJECT ID: 10130000731

SCALE: 1" = 4' Horiz.
1" = 4' Vert.

All Dimensions are US Survey Feet

X03
CROSS SECTIONS
SHEET 5 OF 7

DESIGN STUDY ONLY

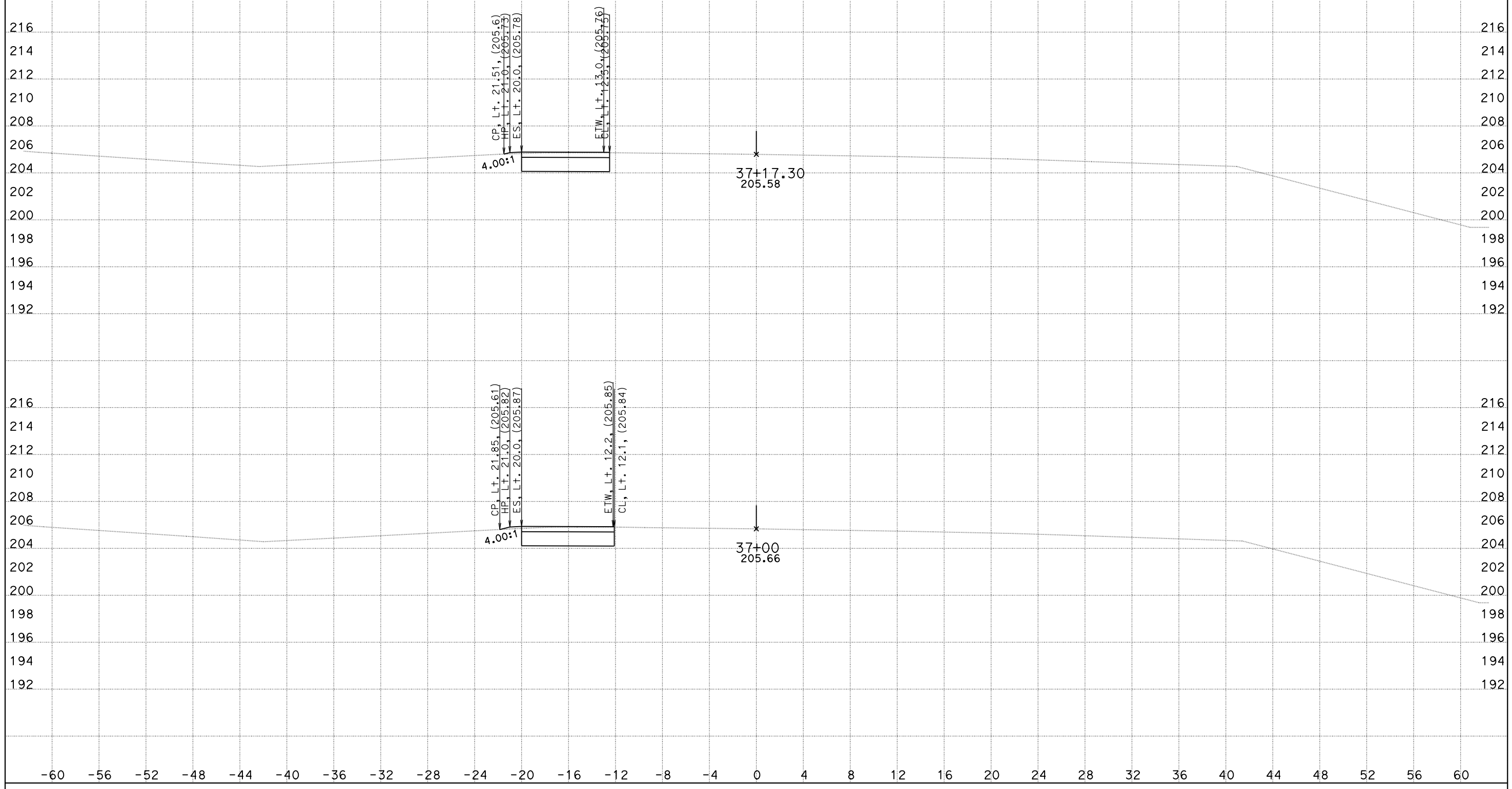

CREATED BY: DH
DATE: 5/26/2016
KC Project: 1410041

File: O:\D10*-0g820\Design\500_CntPrp\Plans\CAiCE\xover3fin.dwg

CONTRACT: 10-0G820
DIST/CO/RTE/PM: 10/SJ/132/0.4-7.1
PROJECT ID: 10130000731

SCALE: 1" = 4' Horiz.
1" = 4' Vert.

All Dimensions are US Survey Feet

X03
CROSS SECTIONS
SHEET 6 OF 7

DESIGN STUDY ONLY

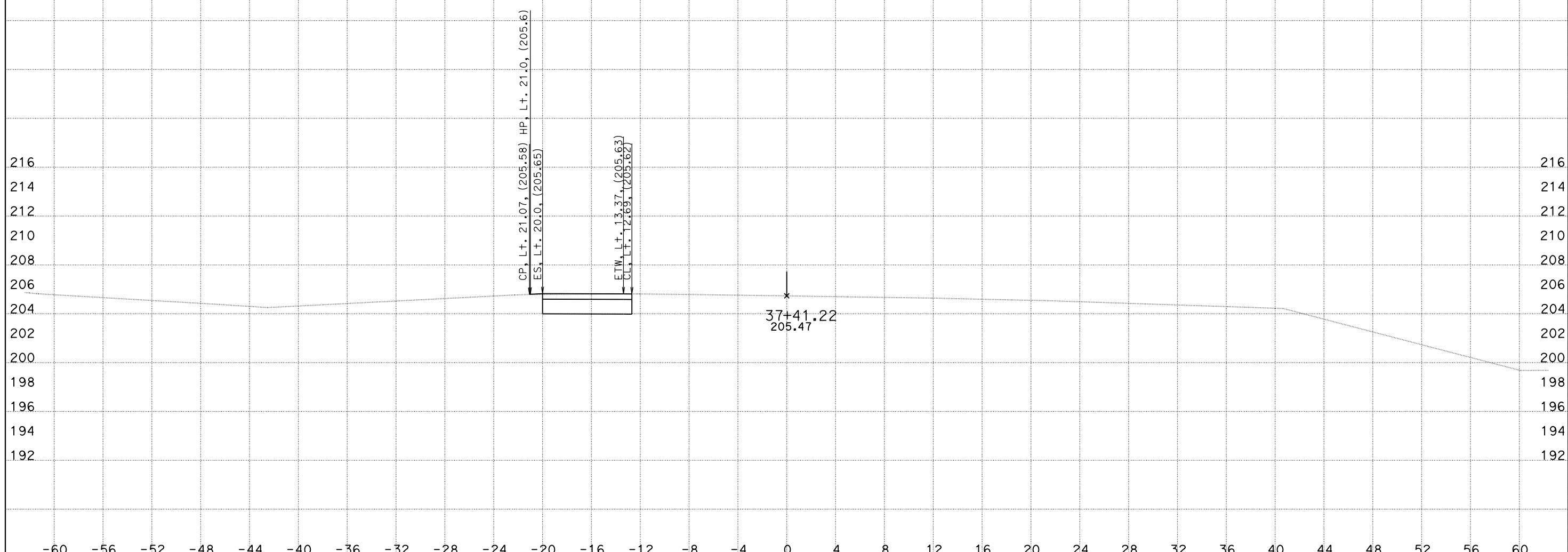

CREATED BY: DH
DATE: 5/26/2016
KC Project: 1410041 File: O:\D10*-0g820\Design\500_CntPrp\Plans\CAiCE\xover3fin.dgn

CONTRACT: 10-0G820
DIST/CO/RTE/PM: 10/SJ/132/0.4-7.1
PROJECT ID: 10130000731

SCALE: 1" = 4' Horiz.
1" = 4' Vert.

All Dimensions are US Survey Feet

X03
CROSS SECTIONS
SHEET 7 OF 7

DESIGN STUDY ONLY

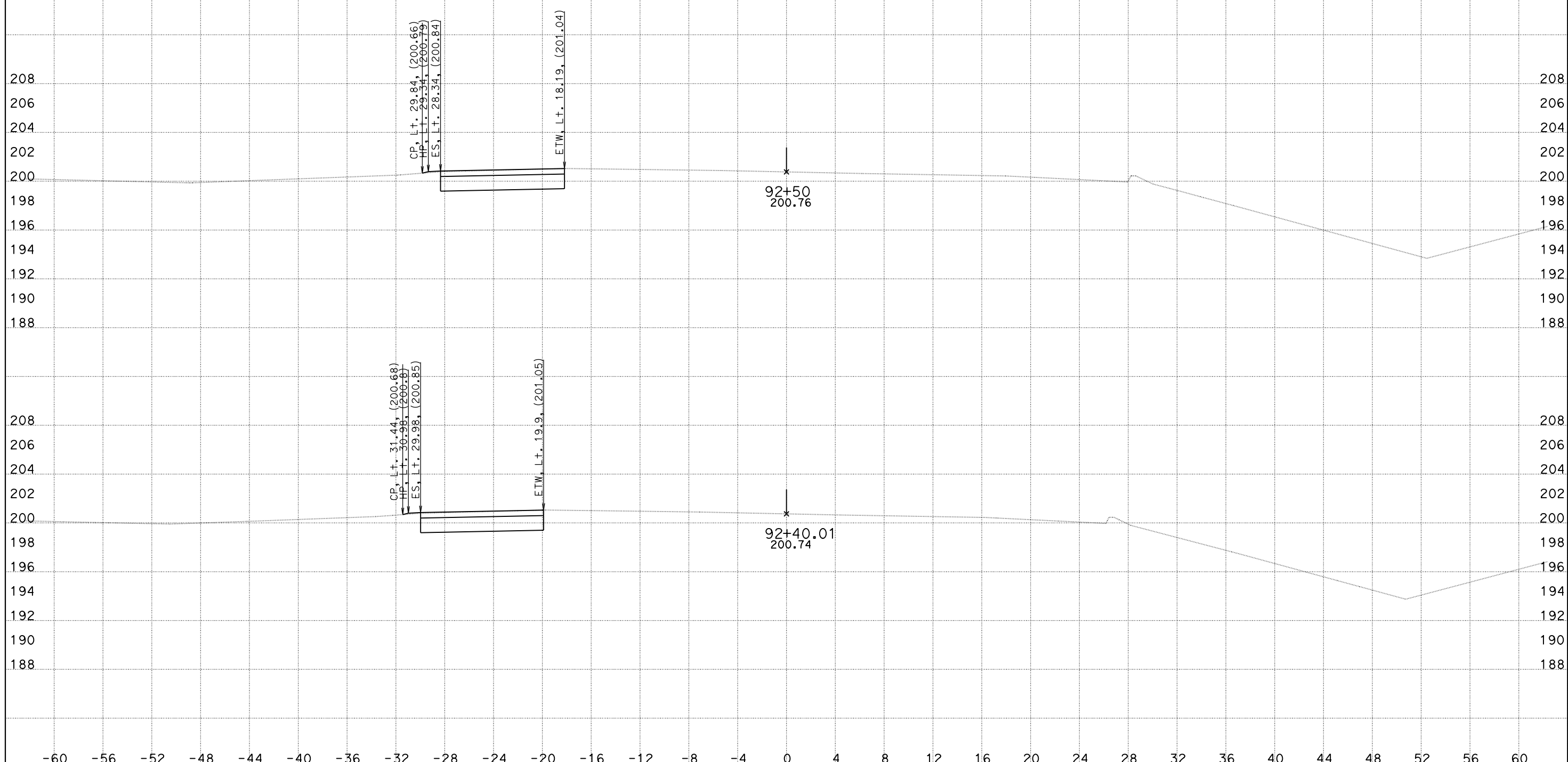

CREATED BY: DH
DATE: 5/26/2016
KC Project: 1410041

File: O:\D10*-0g820\Design\500_CntPrp\Plans\CAiCE\xover9fin.dgn

CONTRACT: 10-0g820
DIST/CO/RTE/PM: 10/SJ/132/0.4-7.1
PROJECT ID: 10130000731

SCALE: 1" = 4' Horiz.
1" = 4' Vert.

All Dimensions are US Survey Feet

X09
CROSS SECTIONS
SHEET 1 OF 14

DESIGN STUDY ONLY

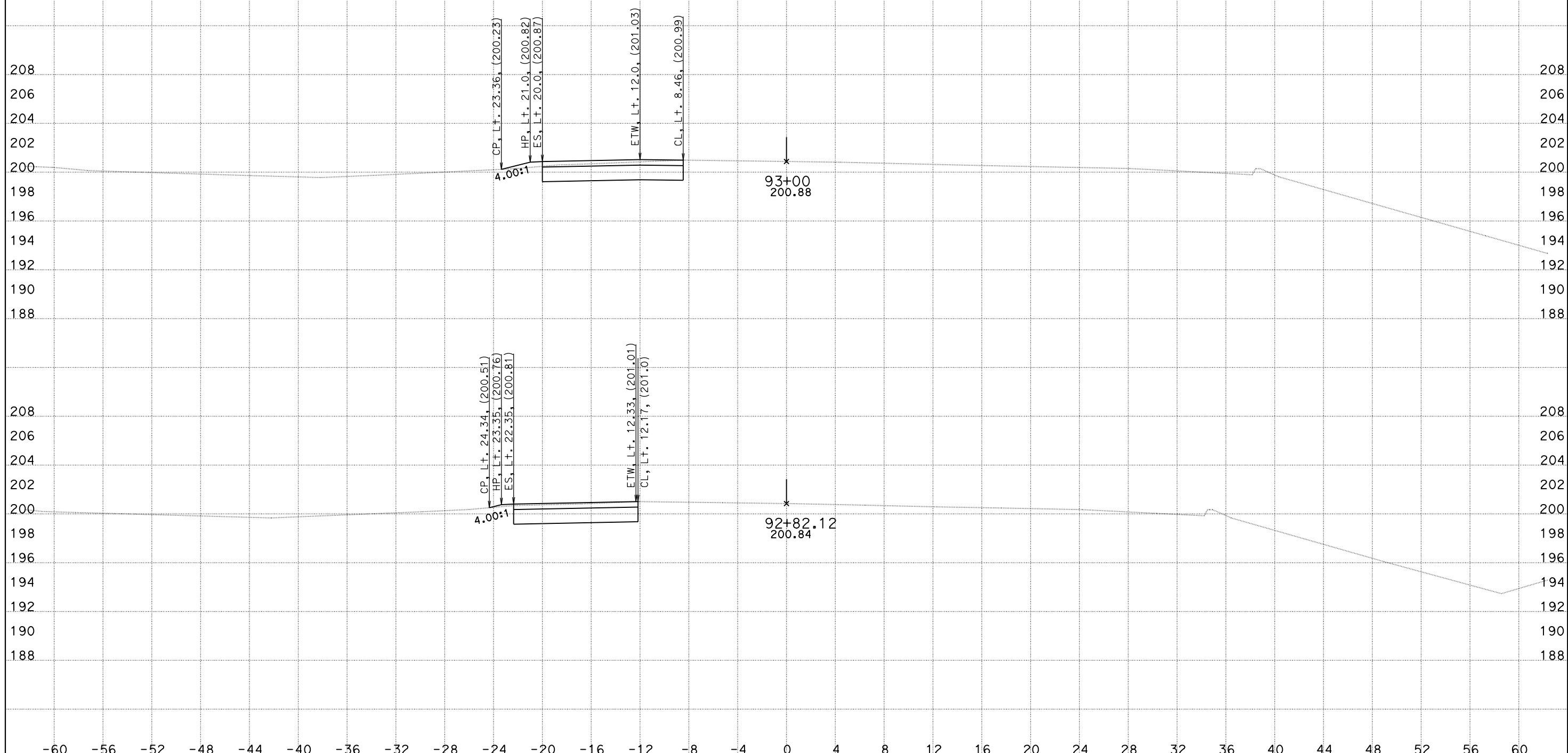

CREATED BY: DH
DATE: 5/26/2016
KC Project: 1410041

File: O:\D10*-0g820\Design\500_CntPrp\Plans\CAiCE\xover9fin.dgn

CONTRACT: 10-0g820
DIST/CO/RTE/PM: 10/SJ/132/0.4-7.1
PROJECT ID: 10130000731

SCALE: 1" = 4' Horiz.
1" = 4' Vert.

All Dimensions are US Survey Feet

X09
CROSS SECTIONS
SHEET 2 OF 14

DESIGN STUDY ONLY

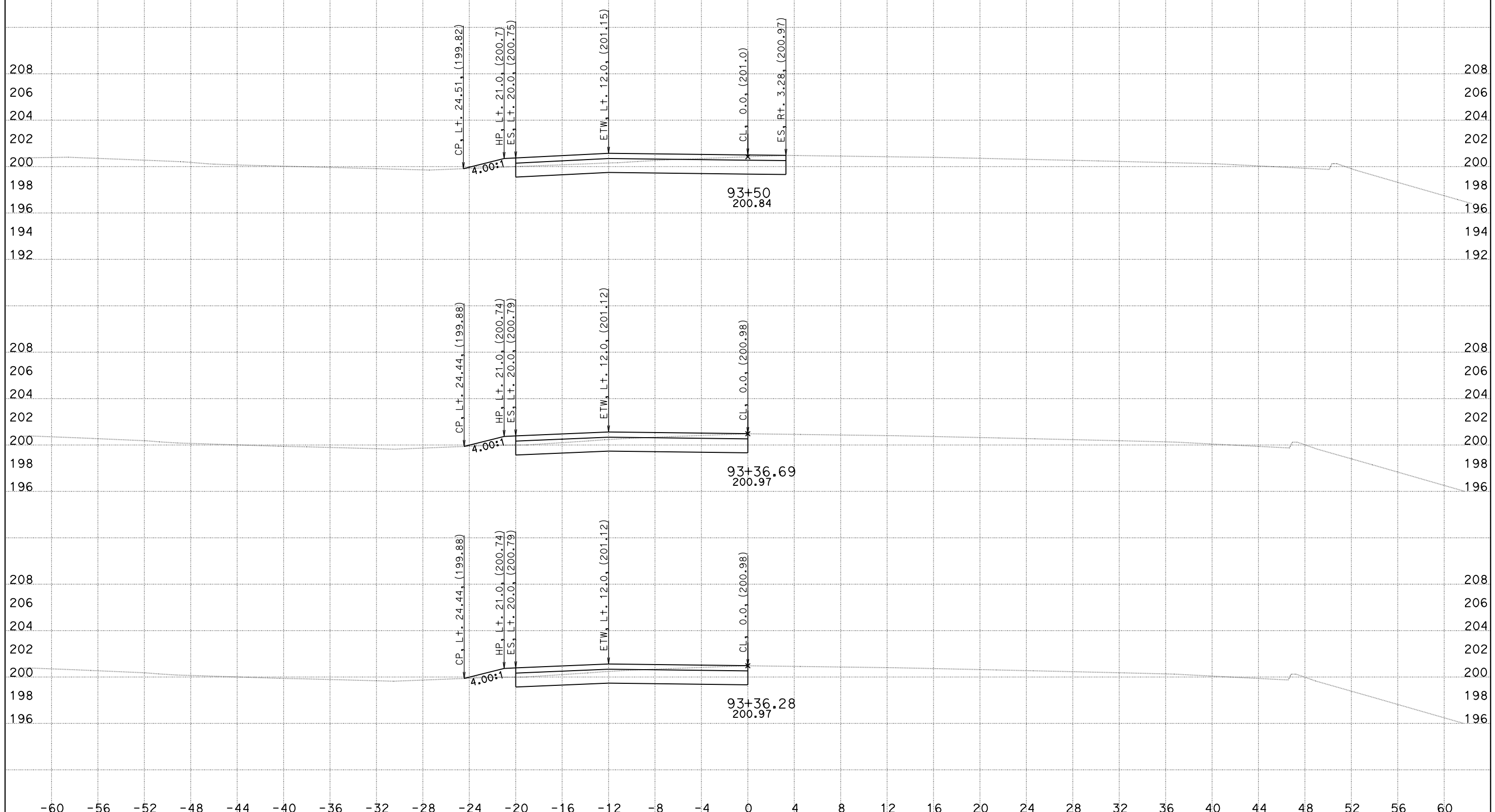

CREATED BY: DH
DATE: 5/26/2016
KC Project: 1410041

File: O:\D10*-0g820\Design\500_CntPrp\Plans\CAiCE\xover9fin.dgn

CONTRACT: 10-0g820
DIST/CO/RTE/PM: 10/SJ/132/0.4-7.1
PROJECT ID: 10130000731

SCALE: 1" = 4' Horiz.
1" = 4' Vert.

All Dimensions are US Survey Feet

X09
CROSS SECTIONS
SHEET 3 OF 14

DESIGN STUDY ONLY

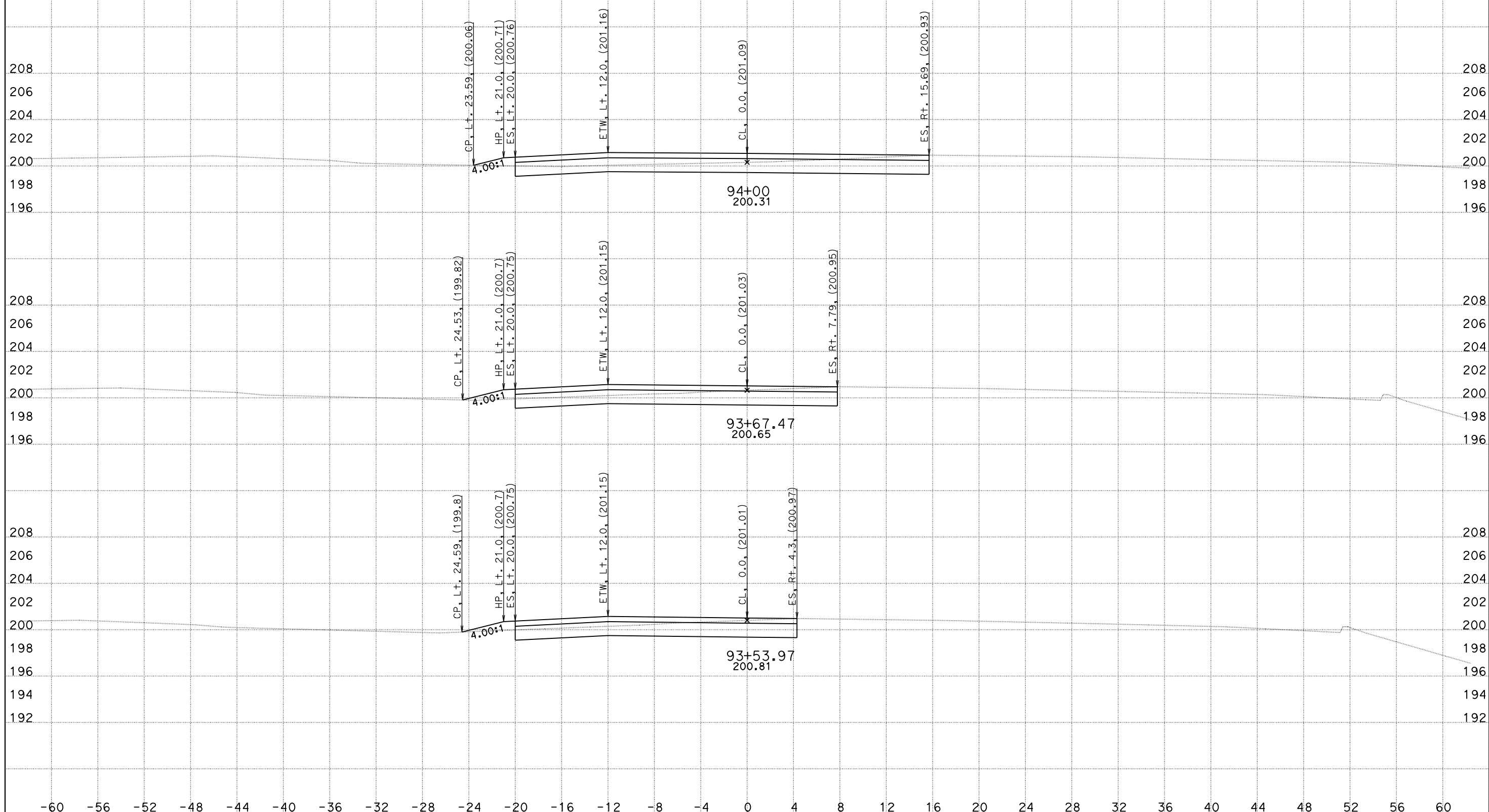

CREATED BY: DH
DATE: 5/26/2016
KC Project: 1410041

CONTRACT: 10-0g820
DIST/CO/RTE/PM: 10/SJ/132/0.4-7.1
File: O:\D10*-0g820\Design\500_CntPrp\Plans\CAiCE\xover9fin.dgn
PROJECT ID: 10130000731

SCALE: 1" = 4' Horiz.
1" = 4' Vert.

All Dimensions are US Survey Feet

X09
CROSS SECTIONS
SHEET 4 OF 14

DESIGN STUDY ONLY



CREATED BY: DH
DATE: 5/26/2016
KC Project: 1410041 File: O:\D10x-0g820\Design\500_CntPrp\Plans\CAiCE\xover9fin.dwg

CONTRACT: 10-0g820
DIST/CO/RTE/PM: 10/SJ/132/0.4-7.1
PROJECT ID: 10130000731

SCALE: 1" = 4' Horiz.
1" = 4' Vert.

All Dimensions are US Survey Feet

X09
CROSS SECTIONS
SHEET 5 OF 14

DESIGN STUDY ONLY

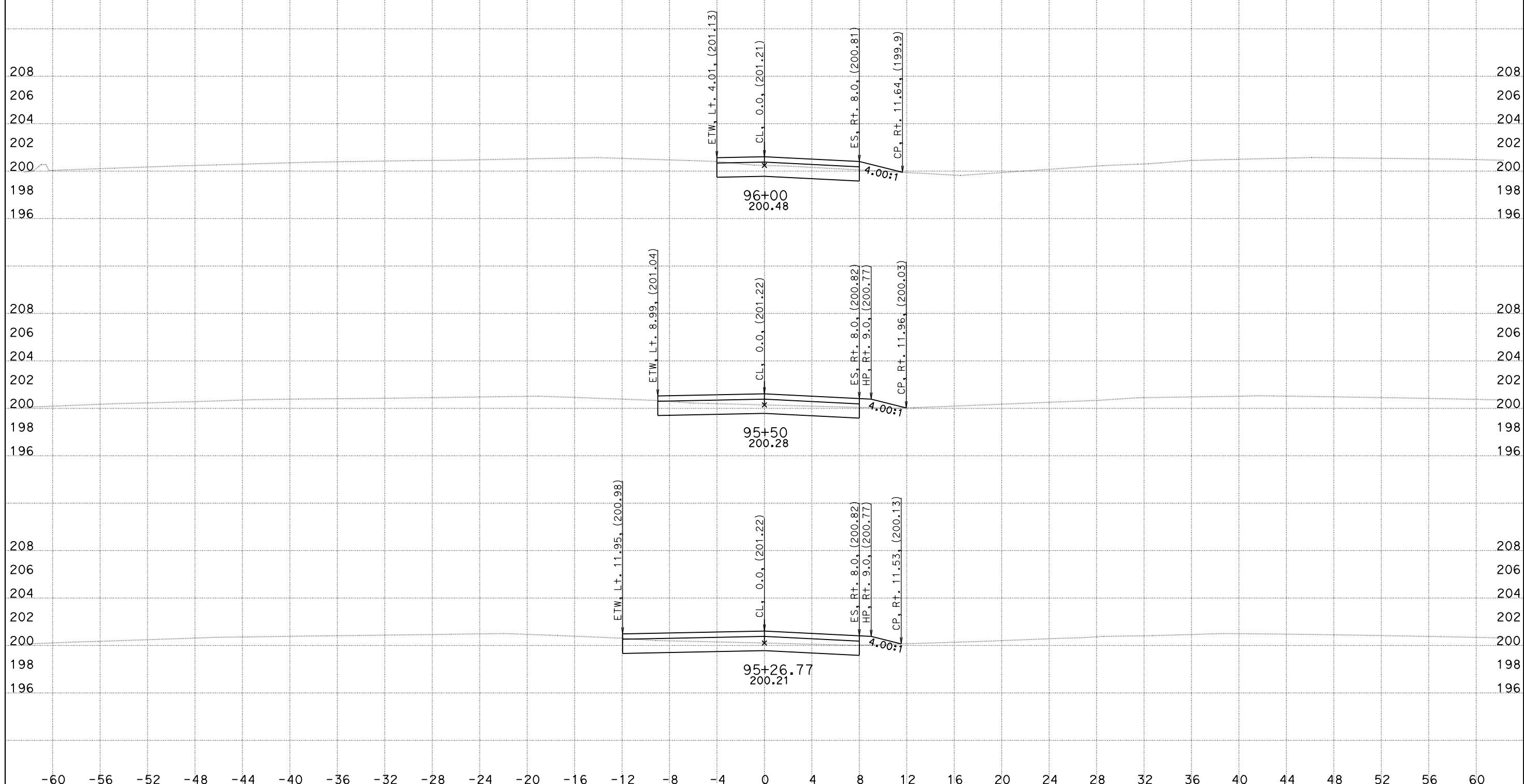

CREATED BY: DH
DATE: 5/26/2016
KC Project: 1410041

File: O:\D10*-0g820\Design\500_CntPrp\Plans\CAiCE\xover9fin.dgn

CONTRACT: 10-0g820
DIST/CO/RTE/PM: 10/SJ/132/0.4-7.1
PROJECT ID: 10130000731

SCALE: 1" = 4' Horiz.
1" = 4' Vert.

All Dimensions are US Survey Feet

X09
CROSS SECTIONS
SHEET 6 OF 14

DESIGN STUDY ONLY



CREATED BY: DH
DATE: 5/26/2016
KC Project: 1410041

File: O:\D10*-0g820\Design\500_CntPrp\Plans\CAiCE\xover9fin.dgn

CONTRACT: 10-0g820
DIST/CO/RTE/PM: 10/SJ/132/0.4-7.1
PROJECT ID: 10130000731

SCALE: 1" = 4' Horiz.
1" = 4' Vert.

All Dimensions are US Survey Feet

X09
CROSS SECTIONS
SHEET 7 OF 14

DESIGN STUDY ONLY

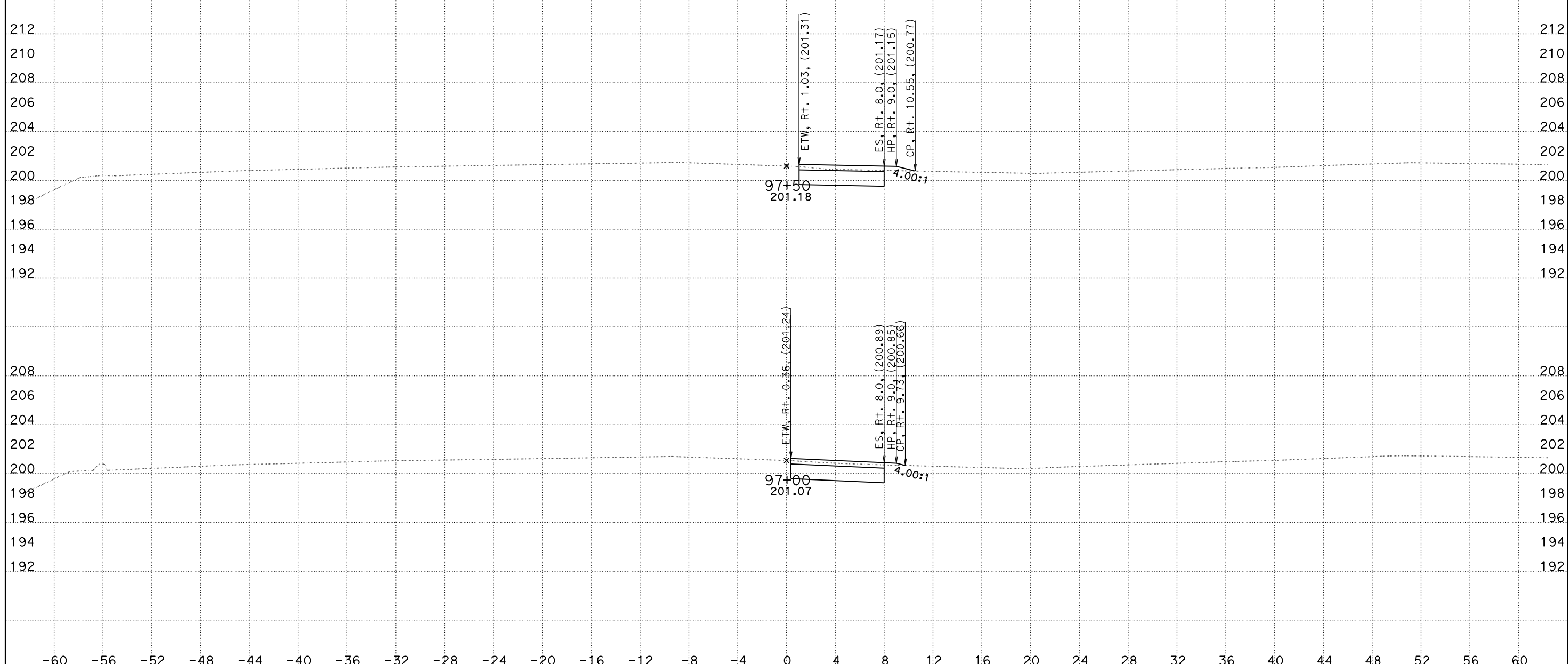

CREATED BY: DH
DATE: 5/26/2016
KC Project: 1410041

File: O:\D10*-0g820\Design\500_CntPrp\Plans\CAiCE\xover9fin.dgn

CONTRACT: 10-0g820
DIST/CO/RTE/PM: 10/SJ/132/0.4-7.1
PROJECT ID: 10130000731

SCALE: 1" = 4' Horiz.
1" = 4' Vert.

All Dimensions are US Survey Feet

X09
CROSS SECTIONS
SHEET 8 OF 14

DESIGN STUDY ONLY

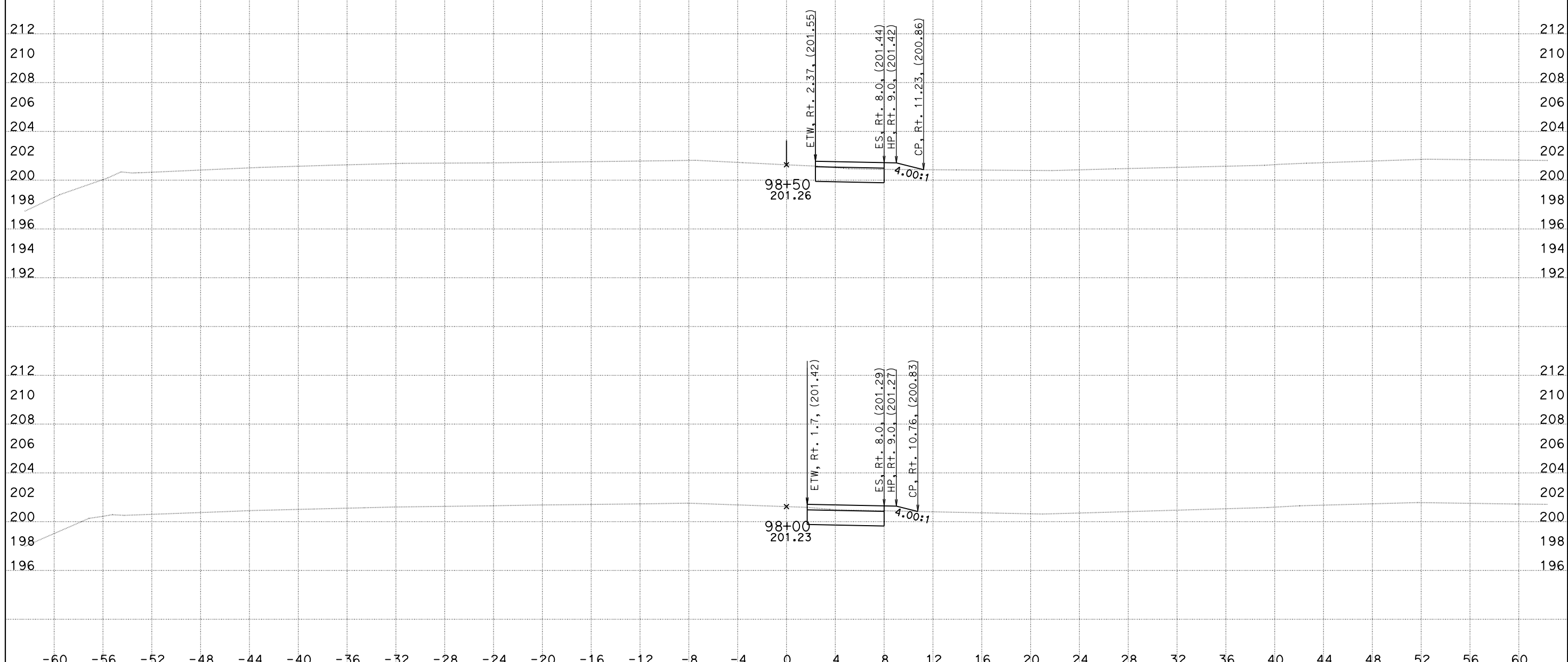

CREATED BY: DH
DATE: 5/26/2016
KC Project: 1410041

File: O:\D10*-0g820\Design\500_CntPrp\Plans\CAiCE\xover9fin.dgn

CONTRACT: 10-0g820
DIST/CO/RTE/PM: 10/SJ/132/0.4-7.1
PROJECT ID: 10130000731

SCALE: 1" = 4' Horiz.
1" = 4' Vert.

All Dimensions are US Survey Feet

X09
CROSS SECTIONS
SHEET 9 OF 14

DESIGN STUDY ONLY

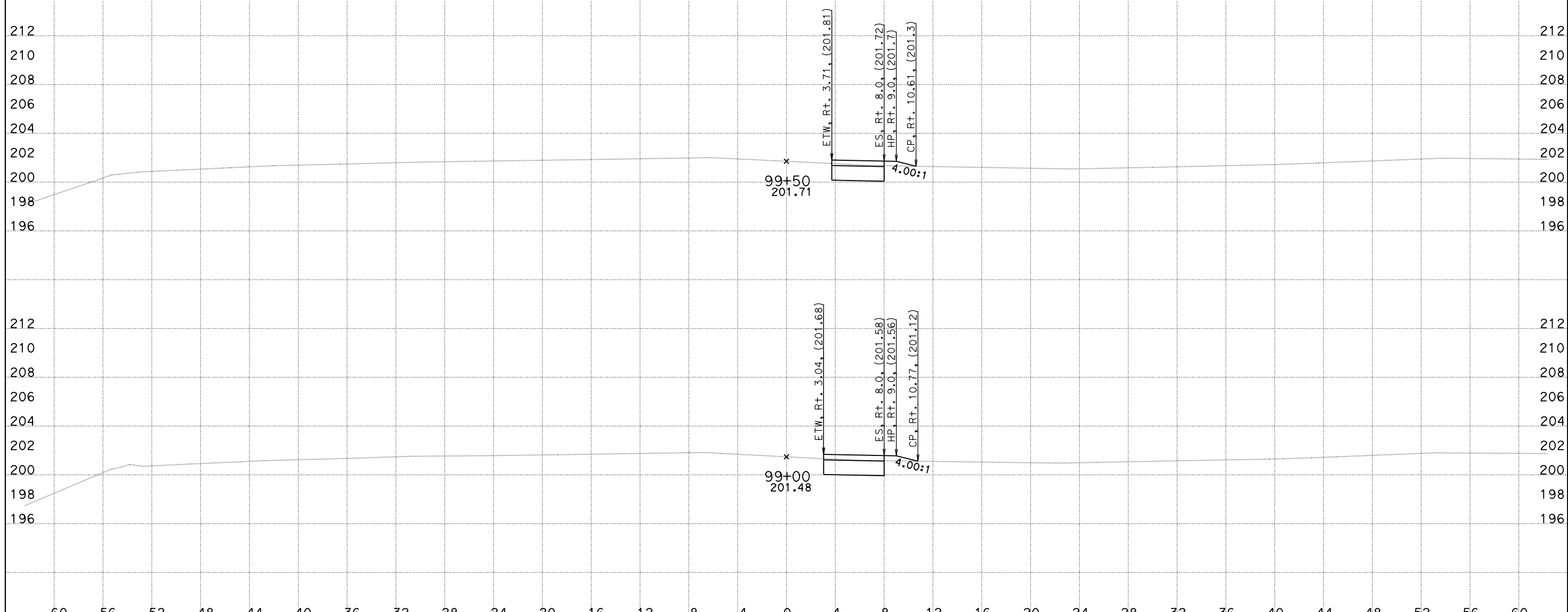

CREATED BY: DH
DATE: 5/26/2016
KC Project: 1410041

CONTRACT: 10-0g820
DIST/CO/RTE/PM: 10/SJ/132/0.4-7.1
File: O:\D10*-0g820\Design\500_CntPrp\Plans\CAiCE\xover9fin.dgn
PROJECT ID: 10130000731

SCALE: 1" = 4' Horiz.
1" = 4' Vert.

All Dimensions are US Survey Feet

X09
CROSS SECTIONS
SHEET 10 OF 14

DESIGN STUDY ONLY

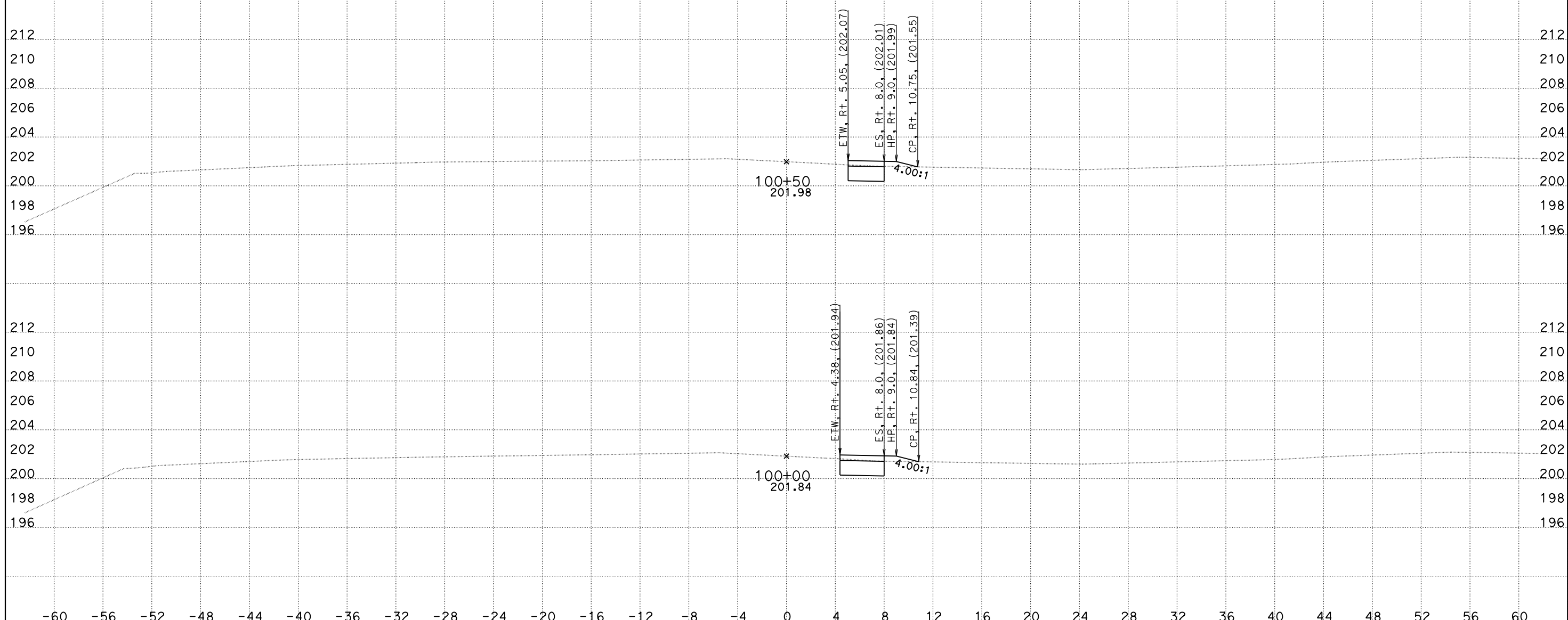

CREATED BY: DH
DATE: 5/26/2016
KC Project: 1410041

File: O:\D10*-0g820\Design\500_CntPrp\Plans\CAiCE\xover9fin.dgn

CONTRACT: 10-0g820
DIST/CO/RTE/PM: 10/SJ/132/0.4-7.1
PROJECT ID: 10130000731

SCALE: 1" = 4' Horiz.
1" = 4' Vert.

All Dimensions are US Survey Feet

X09
CROSS SECTIONS
SHEET 11 OF 14

DESIGN STUDY ONLY

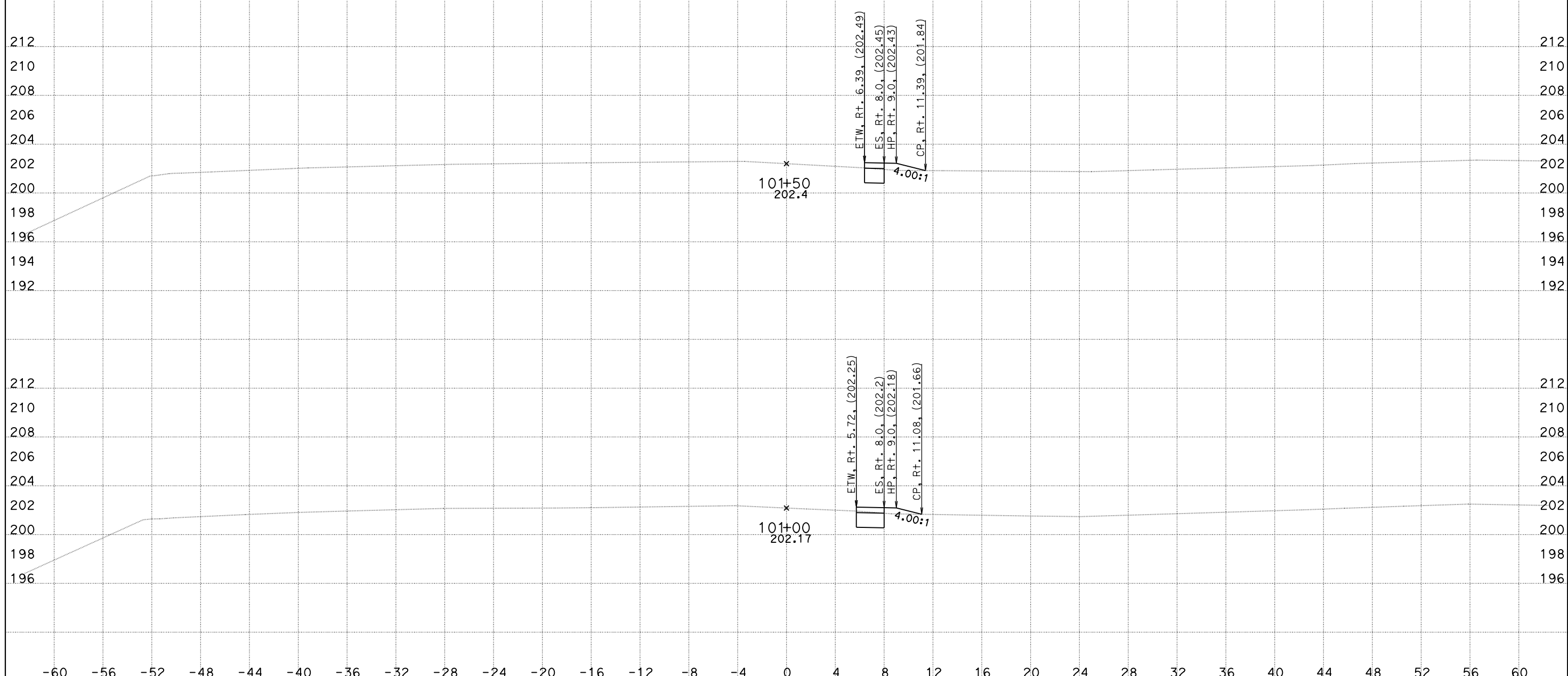

CREATED BY: DH
DATE: 5/26/2016
KC Project: 1410041

CONTRACT: 10-0g820
DIST/CO/RTE/PM: 10/SJ/132/0.4-7.1
PROJECT ID: 10130000731

File: O:\D10*-0g820\Design\500_CntPrp\Plans\CAiCE\xover9fin.dgn

SCALE: 1" = 4' Horiz.
1" = 4' Vert.

All Dimensions are US Survey Feet

X09
CROSS SECTIONS
SHEET 12 OF 14

DESIGN STUDY ONLY



CREATED BY: DH
DATE: 5/26/2016
KC Project: 1410041

CONTRACT: 10-0g820
DIST/CO/RTE/PM: 10/SJ/132/0.4-7.1
File: O:\D10*-0g820\Design\500_CntPrp\Plans\CAiCE\xover9fin.dgn PROJECT ID: 10130000731

SCALE: 1" = 4' Horiz.
1" = 4' Vert.

All Dimensions are US Survey Feet

X09
CROSS SECTIONS
SHEET 13 OF 14

DESIGN STUDY ONLY

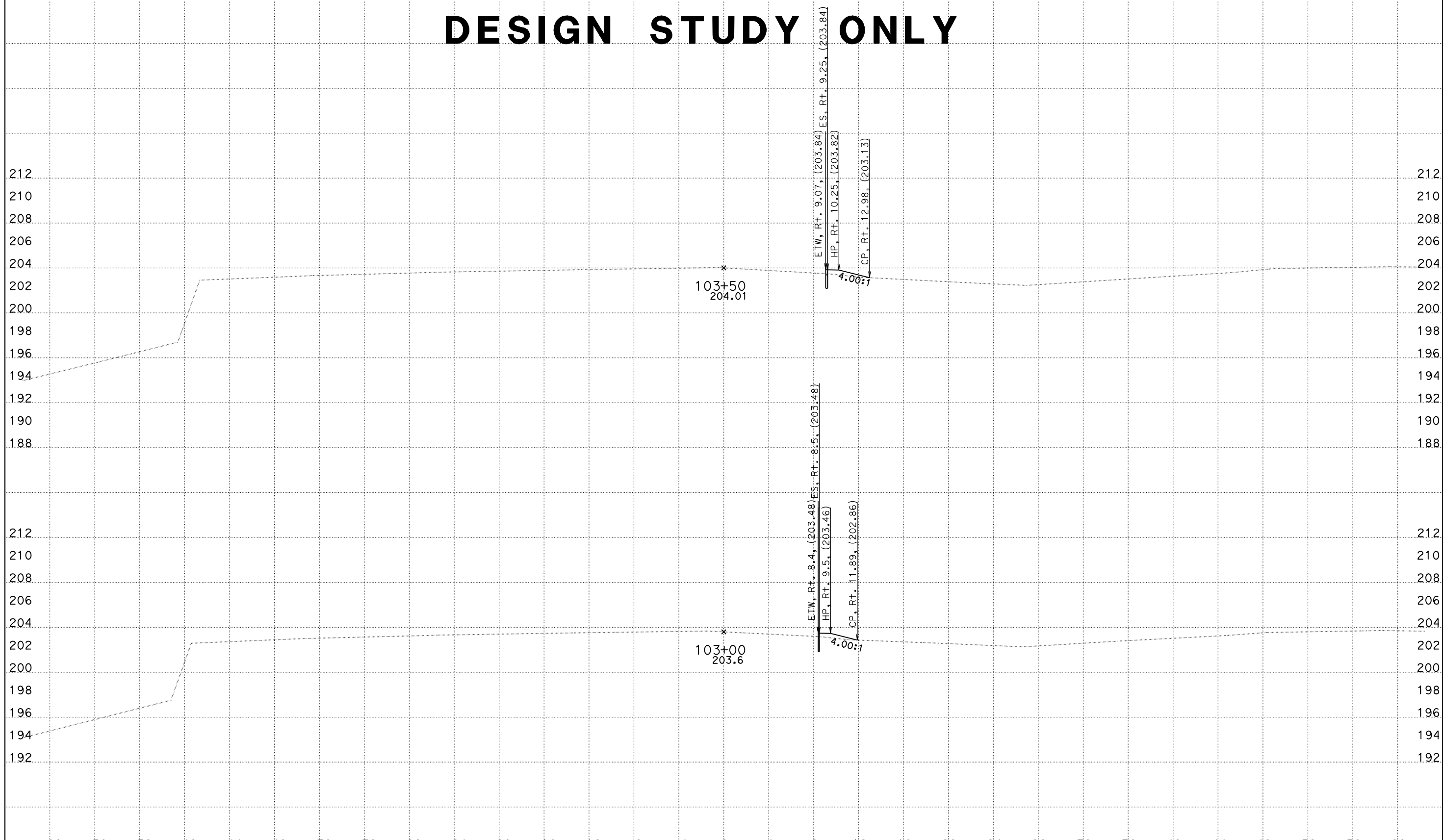

CREATED BY: DH
DATE: 5/26/2016
KC Project: 1410041

CONTRACT: 10-0g820
DIST/CO/RTE/PM: 10/SJ/132/0.4-7.1
PROJECT ID: 10130000731

File: O:\D10*-0g820\Design\500_CntPrp\Plans\CAiCE\xover9fin.dgn

SCALE: 1" = 4' Horiz.
1" = 4' Vert.

All Dimensions are US Survey Feet

X09
CROSS SECTIONS
SHEET 14 OF 14

DESIGN STUDY ONLY

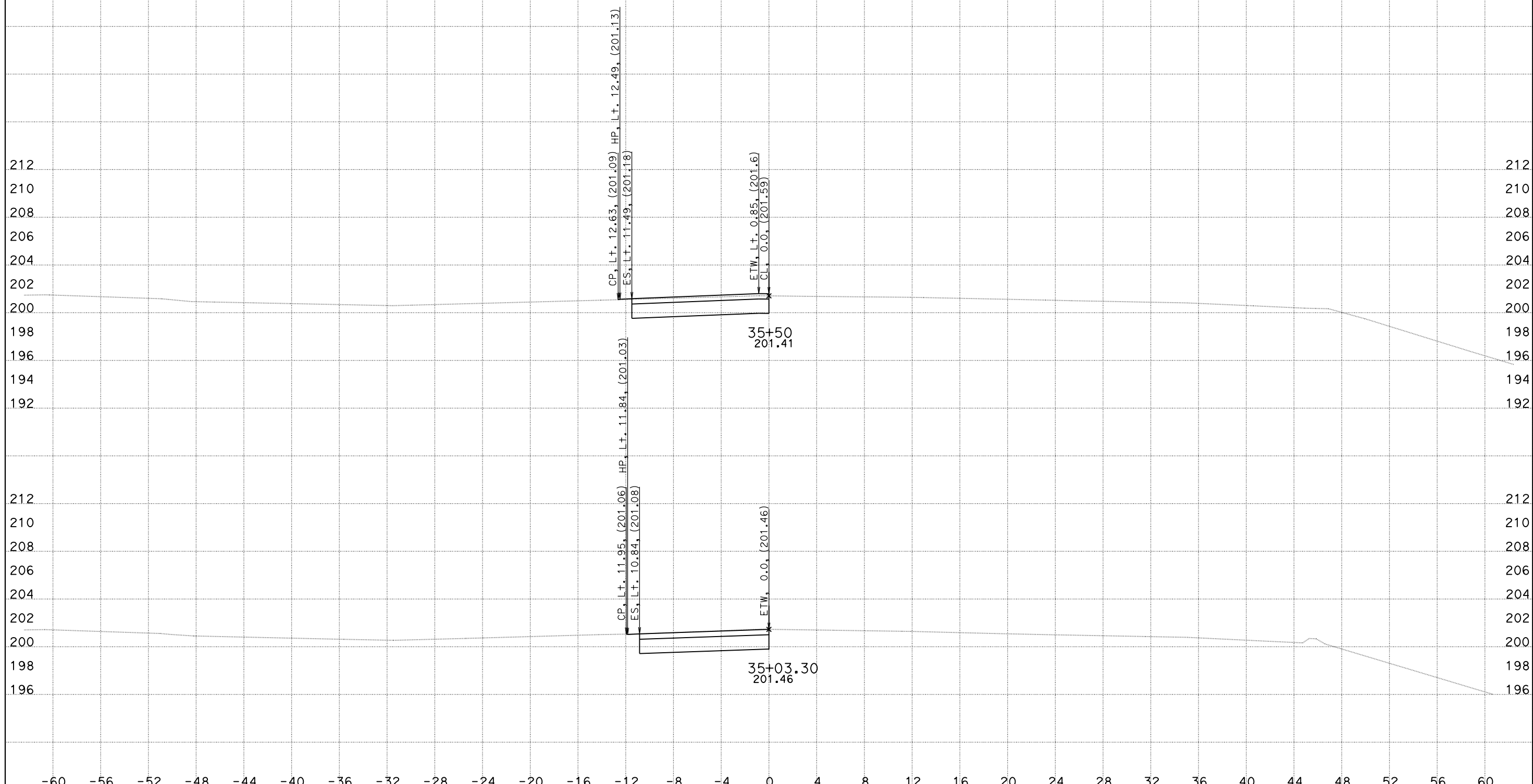

CREATED BY: DH
DATE: 5/26/2016
KC Project: 1410041

File: O:\D10*-0g820\Design\500_CntPrp\Plans\CAiCE\xover4fin.dgn

CONTRACT: 10-0g820
DIST/CO/RTE/PM: 10/SJ/132/0.4-7.1
PROJECT ID: 10130000731

SCALE: 1" = 4' Horiz.
1" = 4' Vert.

All Dimensions are US Survey Feet

X04
CROSS SECTIONS
SHEET 1 OF 12

DESIGN STUDY ONLY

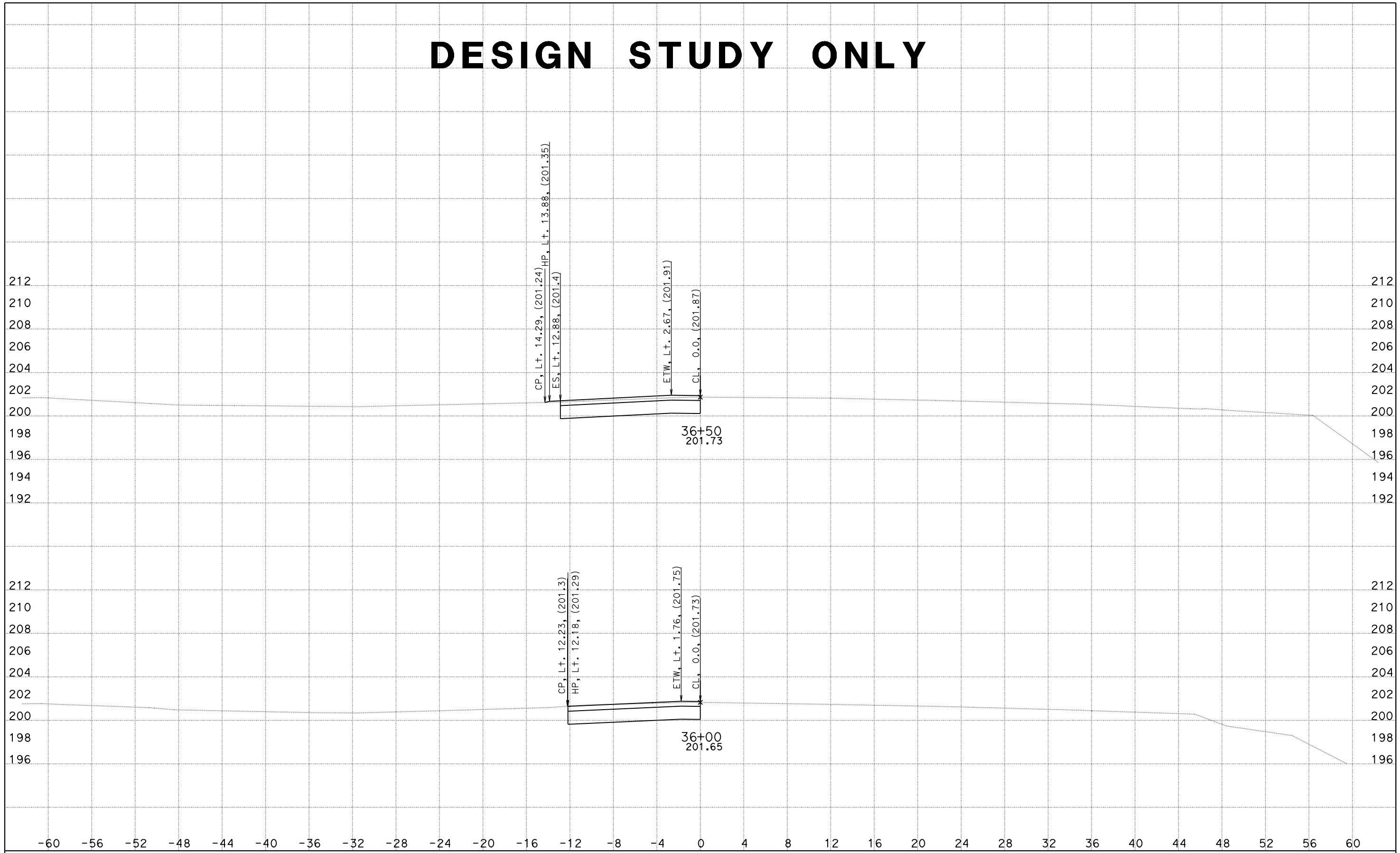

CREATED BY: DH
DATE: 5/26/2016
KC Project: 1410041

File: O:\D10*-0g820\Design\500_CntPrp\Plans\CAiCE\xover4fin.dgn

CONTRACT: 10-0g820
DIST/CO/RTE/PM: 10/SJ/132/0.4-7.1
PROJECT ID: 10130000731

SCALE: 1" = 4' Horiz.
1" = 4' Vert.

All Dimensions are US Survey Feet

X04
CROSS SECTIONS
SHEET 2 OF 12

DESIGN STUDY ONLY

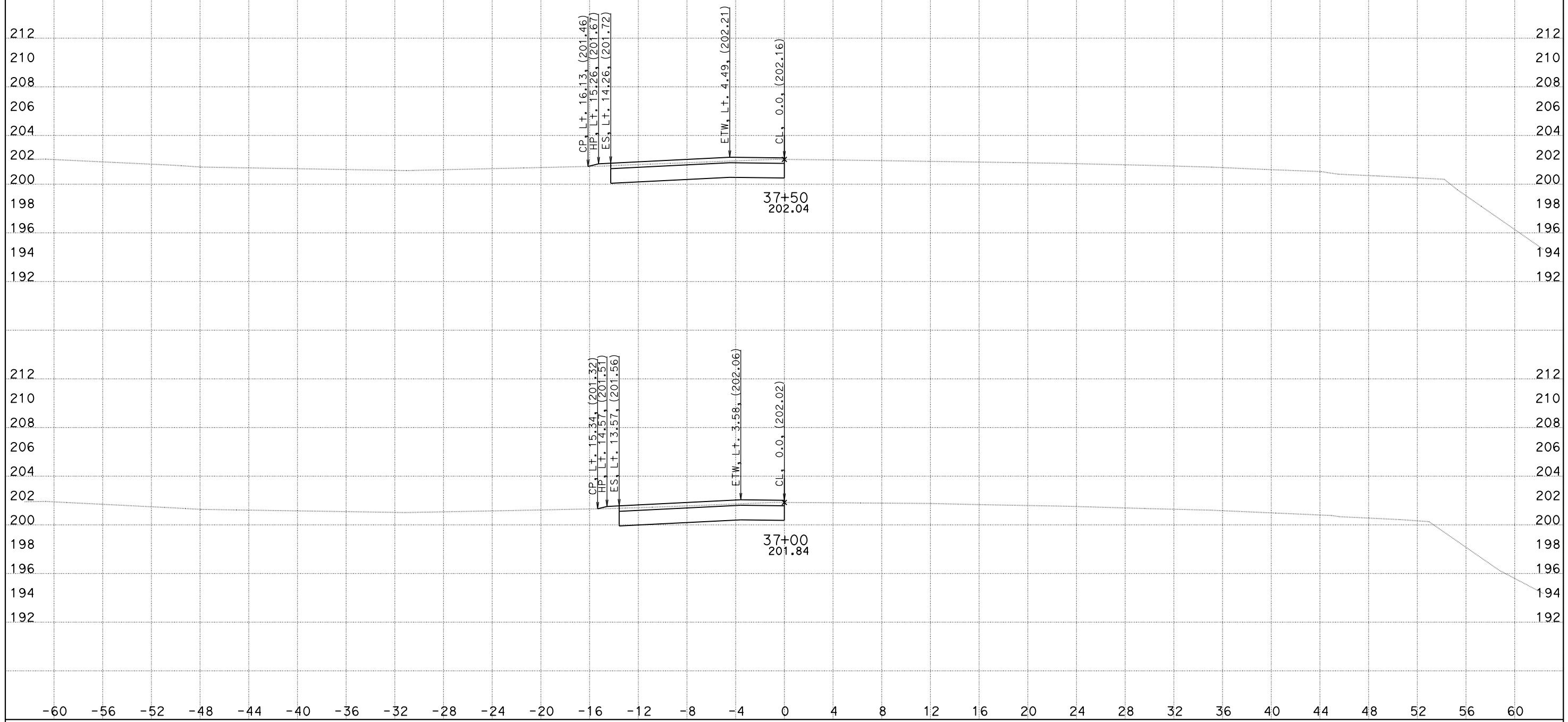

CREATED BY: DH
DATE: 5/26/2016
KC Project: 1410041

File: O:\D10*-0g820\Design\500_CntPrp\Plans\CAiCE\xover4fin.dgn

CONTRACT: 10-0g820
DIST/CO/RTE/PM: 10/SJ/132/0.4-7.1
PROJECT ID: 10130000731

SCALE: 1" = 4' Horiz.
1" = 4' Vert.

All Dimensions are US Survey Feet

X04
CROSS SECTIONS
SHEET 3 OF 12

DESIGN STUDY ONLY

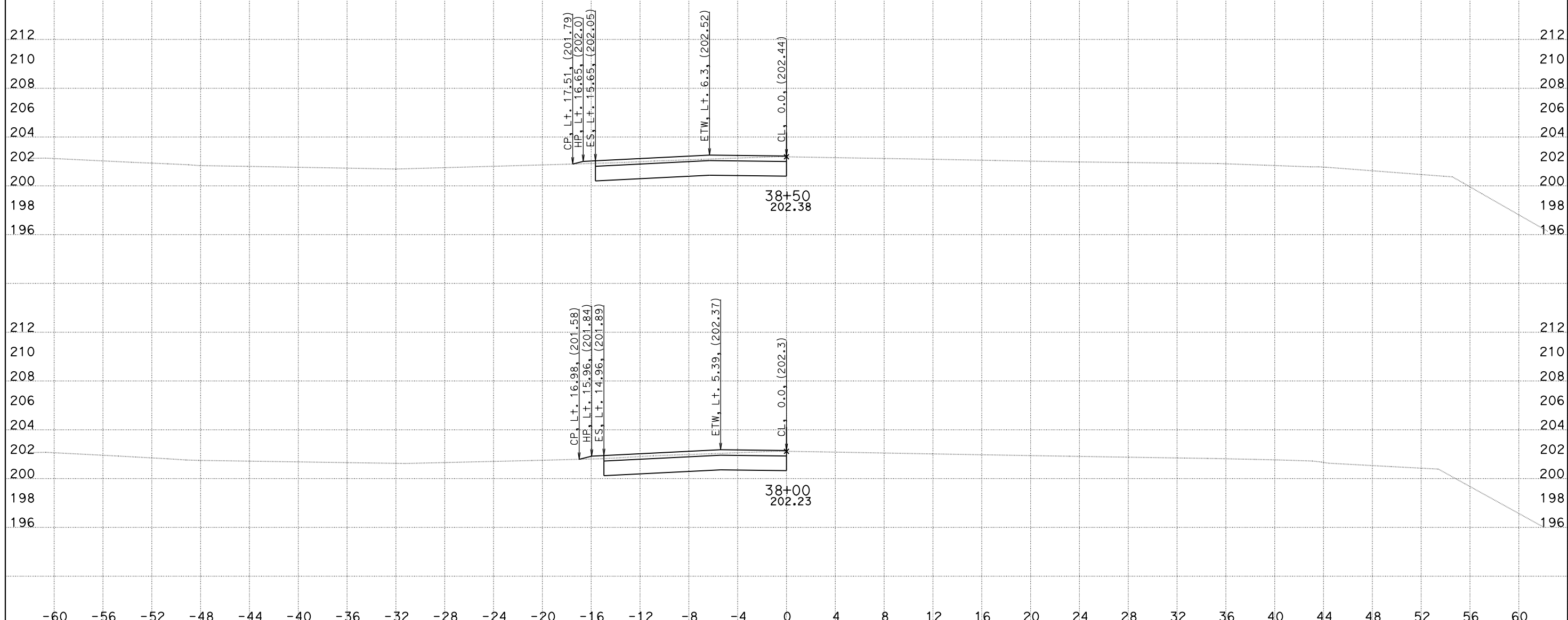

CREATED BY: DH
DATE: 5/26/2016
KC Project: 1410041

CONTRACT: 10-0g820
DIST/CO/RTE/PM: 10/SJ/132/0.4-7.1
File: O:\D10*-0g820\Design\500_CntPrp\Plans\CAiCE\xover4fin.dgn
PROJECT ID: 10130000731

SCALE: 1" = 4' Horiz.
1" = 4' Vert.

All Dimensions are US Survey Feet

X04
CROSS SECTIONS
SHEET 4 OF 12

DESIGN STUDY ONLY

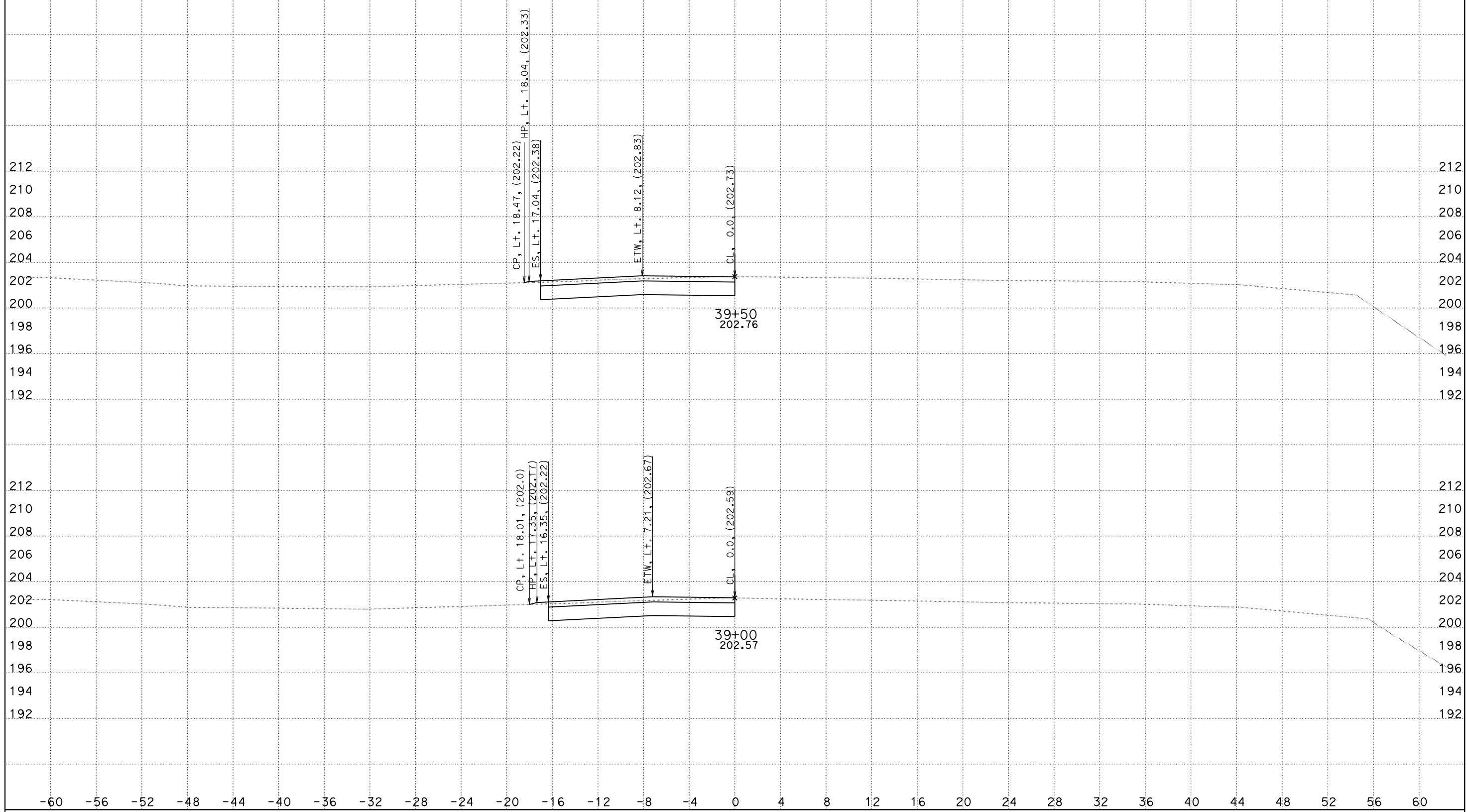

CREATED BY: DH
DATE: 5/26/2016
KC Project: 1410041

File: O:\D10*-0g820\Design\500_CntPrp\Plans\CAiCE\xover4fin.dgn

CONTRACT: 10-0g820
DIST/CO/RTE/PM: 10/SJ/132/0.4-7.1
PROJECT ID: 10130000731

SCALE: 1" = 4' Horiz.
1" = 4' Vert.

All Dimensions are US Survey Feet

X04
CROSS SECTIONS
SHEET 5 OF 12

DESIGN STUDY ONLY

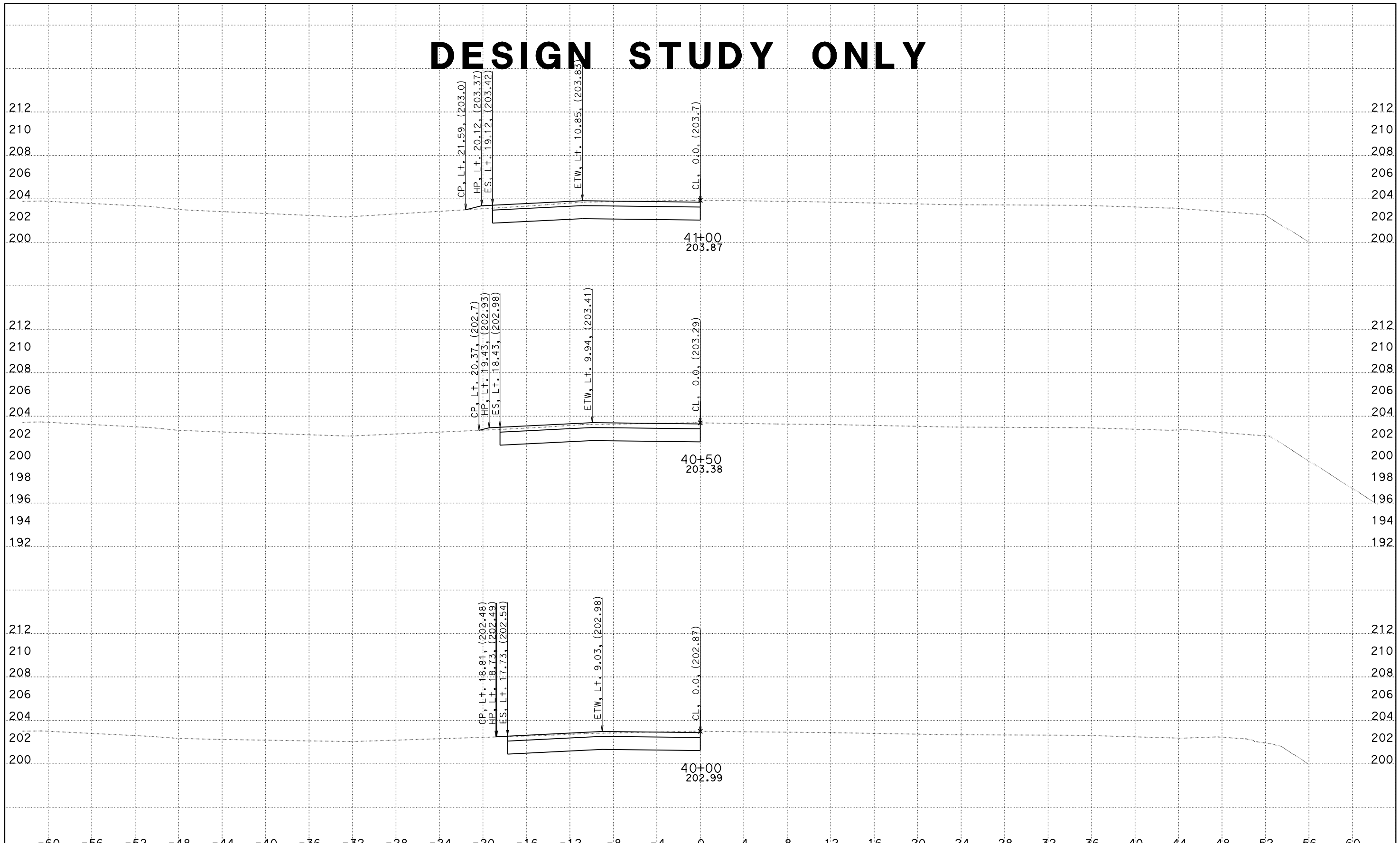

CREATED BY: DH
DATE: 5/26/2016
KC Project: 1410041

File: O:\D10*-0g820\Design\500_CntPrp\Plans\CAiCE\xover4fin.dgn

CONTRACT: 10-0g820
DIST/CO/RTE/PM: 10/SJ/132/0.4-7.1
PROJECT ID: 10130000731

SCALE: 1" = 4' Horiz.
1" = 4' Vert.

All Dimensions are US Survey Feet

X04
CROSS SECTIONS
SHEET 6 OF 12

DESIGN STUDY ONLY

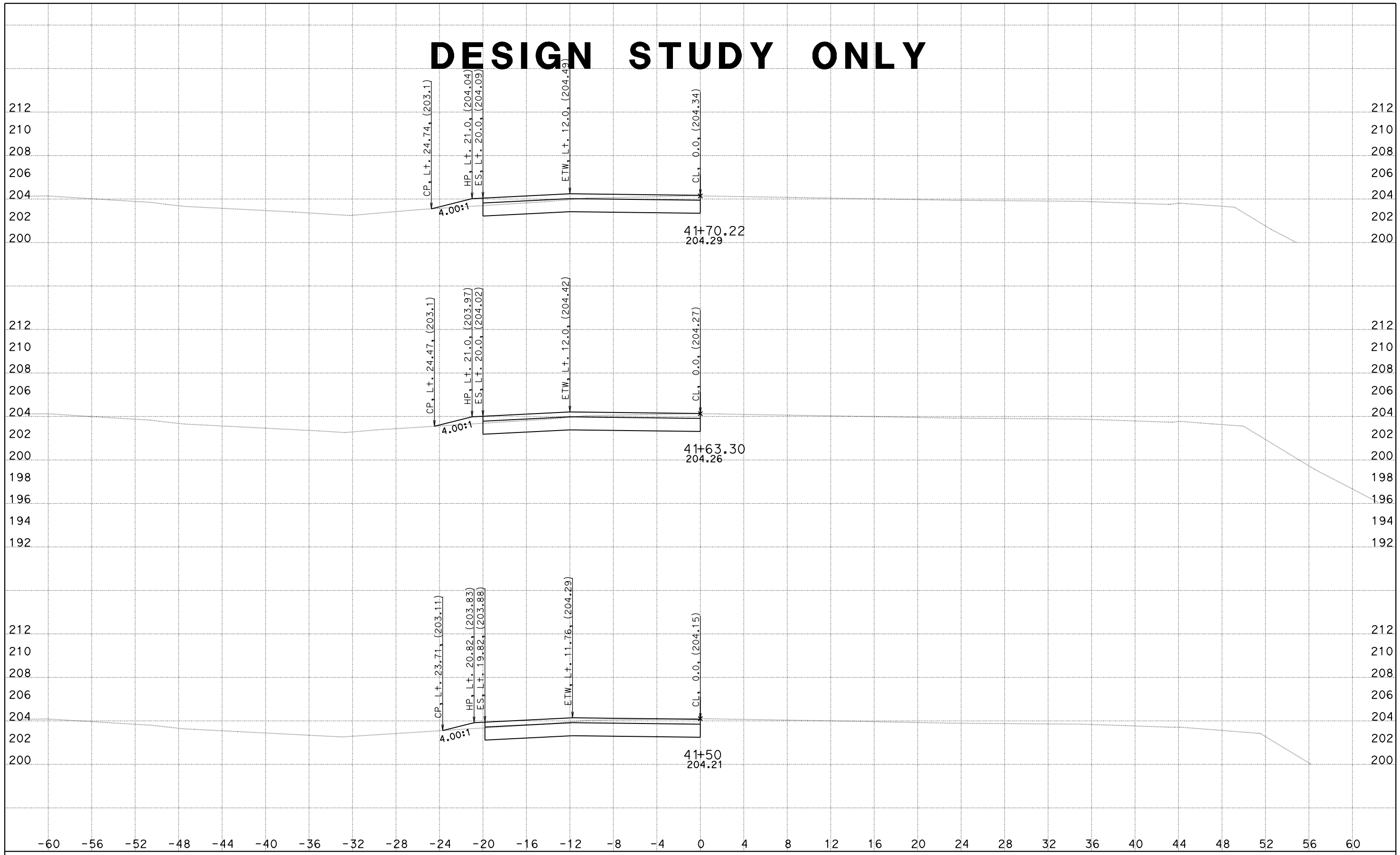

CREATED BY: DH
DATE: 5/26/2016
KC Project: 1410041

File: O:\D10*-0g820\Design\500_CntPrp\Plans\CAiCE\xover4fin.dgn

CONTRACT: 10-0g820
DIST/CO/RTE/PM: 10/SJ/132/0.4-7.1
PROJECT ID: 10130000731

SCALE: 1" = 4' Horiz.
1" = 4' Vert.

All Dimensions are US Survey Feet

X04
CROSS SECTIONS
SHEET 7 OF 12

DESIGN STUDY ONLY



CREATED BY: DH
DATE: 5/26/2016
KC Project: 1410041

File: O:\D10*-0g820\Design\500_CntPrp\Plans\CAiCE\xover4fin.dgn

CONTRACT: 10-0g820
DIST/CO/RTE/PM: 10/SJ/132/0.4-7.1
PROJECT ID: 10130000731

SCALE: 1" = 4' Horiz.
1" = 4' Vert.

All Dimensions are US Survey Feet

X04
CROSS SECTIONS
SHEET 8 OF 12

DESIGN STUDY ONLY

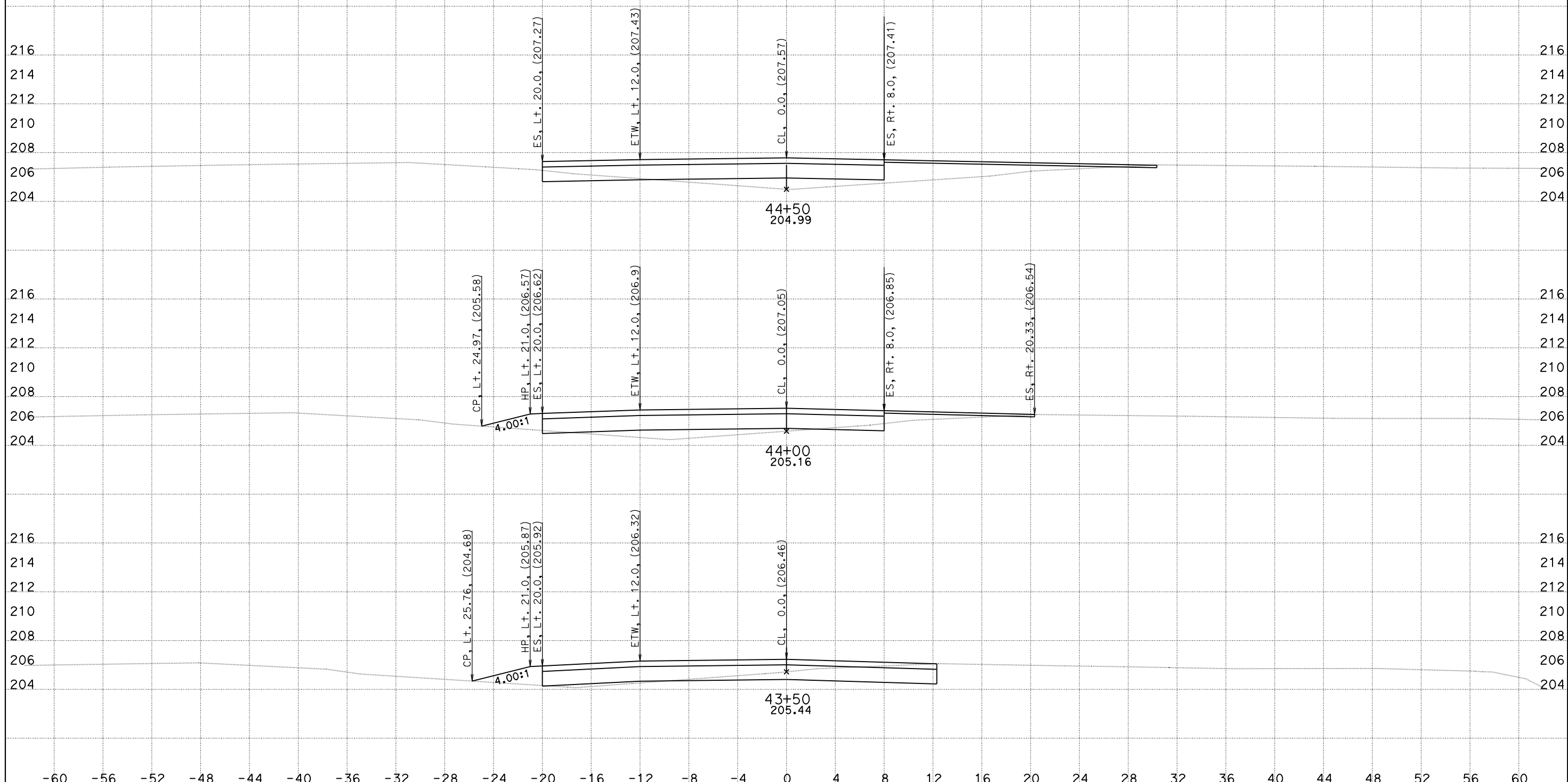

CREATED BY: DH
DATE: 5/26/2016
KC Project: 1410041

File: O:\D10x-0g820\Design\500_CntPrp\Plans\CAiCE\xover4fin.dgn

CONTRACT: 10-0g820
DIST/CO/RTE/PM: 10/SJ/132/0.4-7.1
PROJECT ID: 10130000731

SCALE: 1" = 4' Horiz.
1" = 4' Vert.

All Dimensions are US Survey Feet

X04
CROSS SECTIONS
SHEET 9 OF 12

DESIGN STUDY ONLY

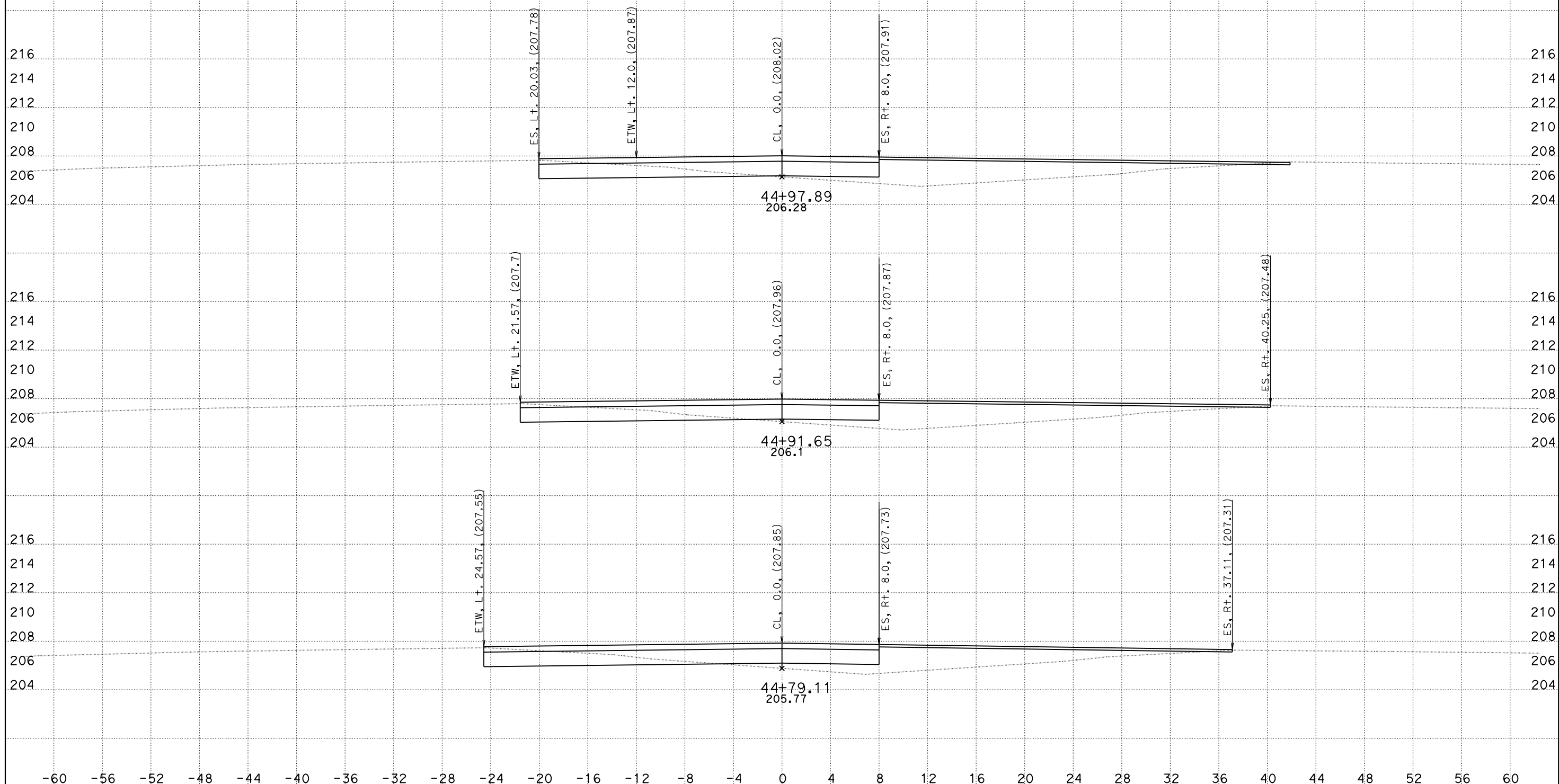

CREATED BY: DH
DATE: 5/26/2016
KC Project: 1410041

File: O:\D10*-0g820\Design\500_CntPrp\Plans\CAiCE\xover4fin.dgn

CONTRACT: 10-0g820
DIST/CO/RTE/PM: 10/SJ/132/0.4-7.1
PROJECT ID: 10130000731

SCALE: 1" = 4' Horiz.
1" = 4' Vert.

All Dimensions are US Survey Feet

X04
CROSS SECTIONS
SHEET 10 OF 12

DESIGN STUDY ONLY

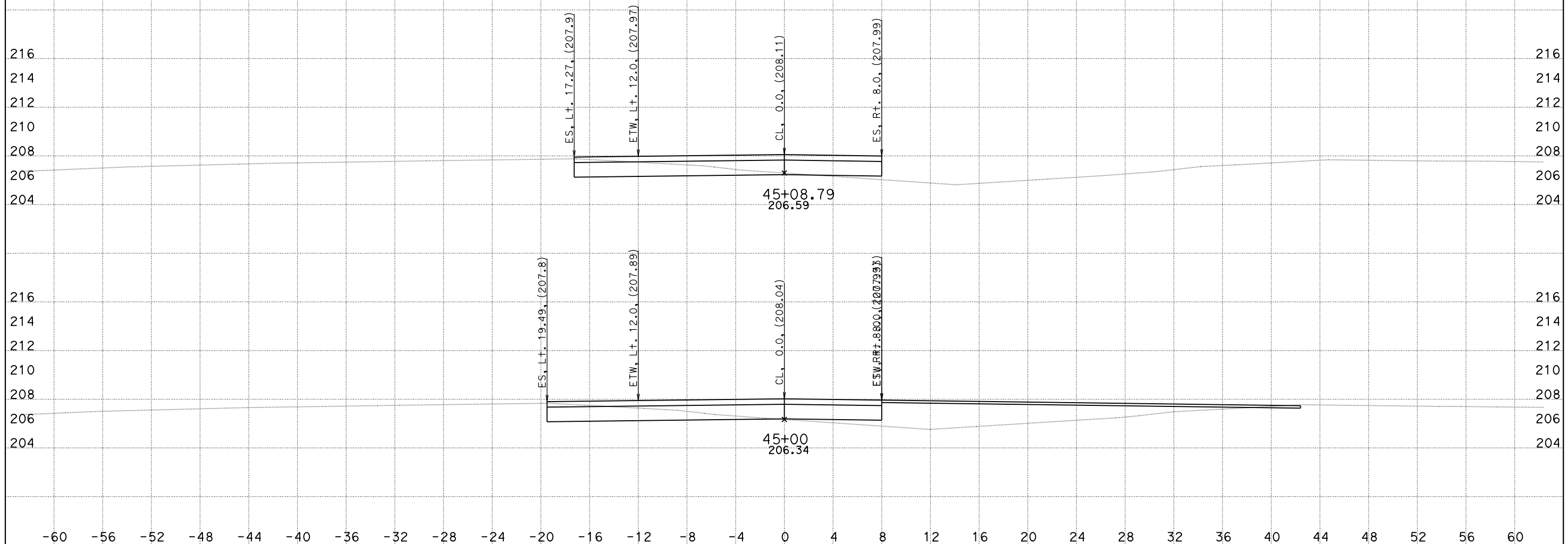

CREATED BY: DH
DATE: 5/26/2016
KC Project: 1410041 File: O:\D10*-0g820\Design\500_CntPrp\Plans\CAiCE\xover4fin.dgn

CONTRACT: 10-0g820
DIST/CO/RTE/PM: 10/SJ/132/0.4-7.1
PROJECT ID: 10130000731

SCALE: 1" = 4' Horiz.
1" = 4' Vert.

All Dimensions are US Survey Feet

X04
CROSS SECTIONS
SHEET 11 OF 12

DESIGN STUDY ONLY

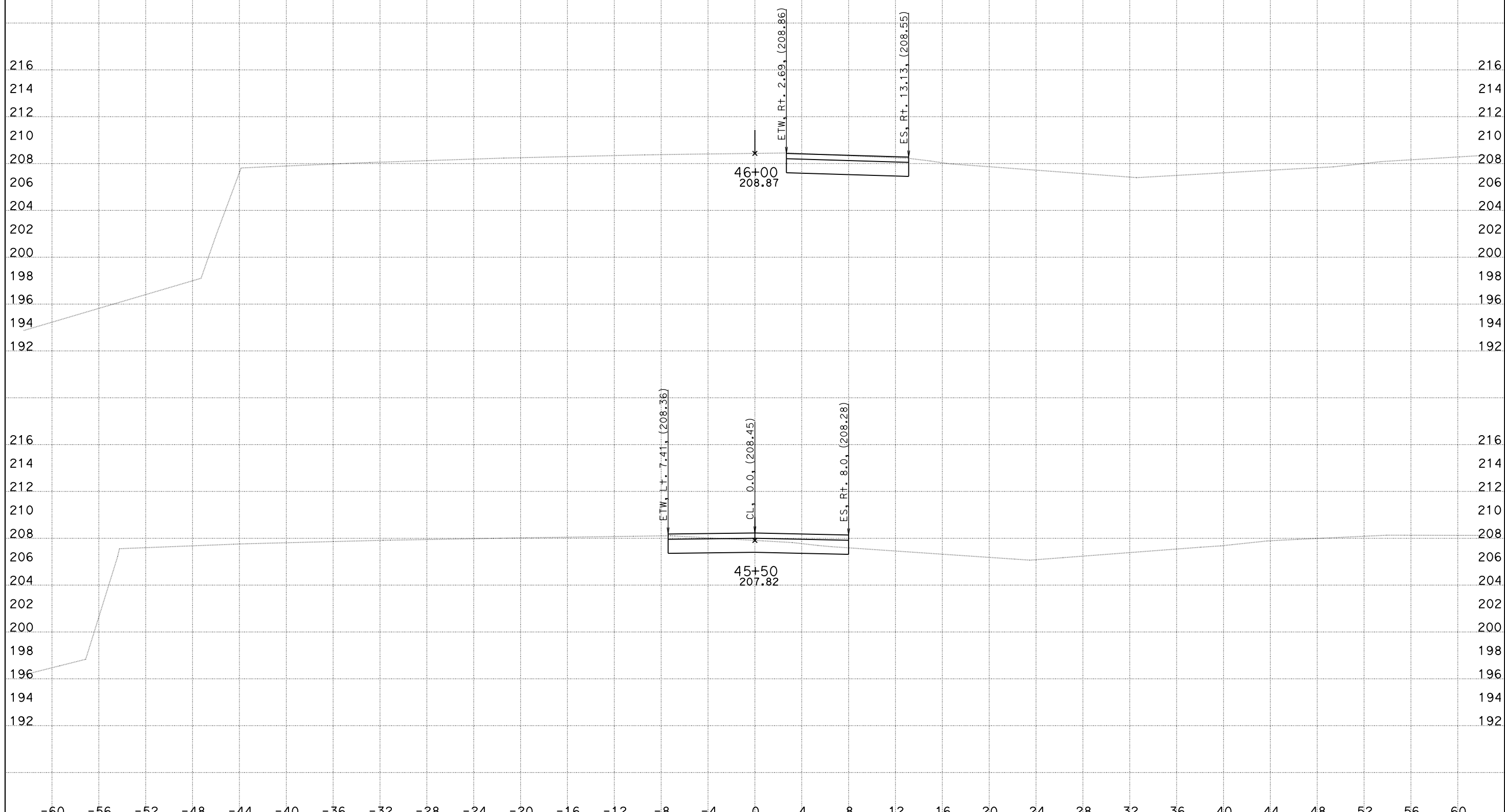

CREATED BY: DH
DATE: 5/26/2016
KC Project: 1410041 File: O:\D10*-0g820\Design\500_CntPrp\Plans\CAiCE\xover4fin.dgn

CONTRACT: 10-0g820
DIST/CO/RTE/PM: 10/SJ/132/0.4-7.1
PROJECT ID: 10130000731

SCALE: 1" = 4' Horiz.
1" = 4' Vert.

All Dimensions are US Survey Feet

X04
CROSS SECTIONS
SHEET 12 OF 12

DESIGN STUDY ONLY

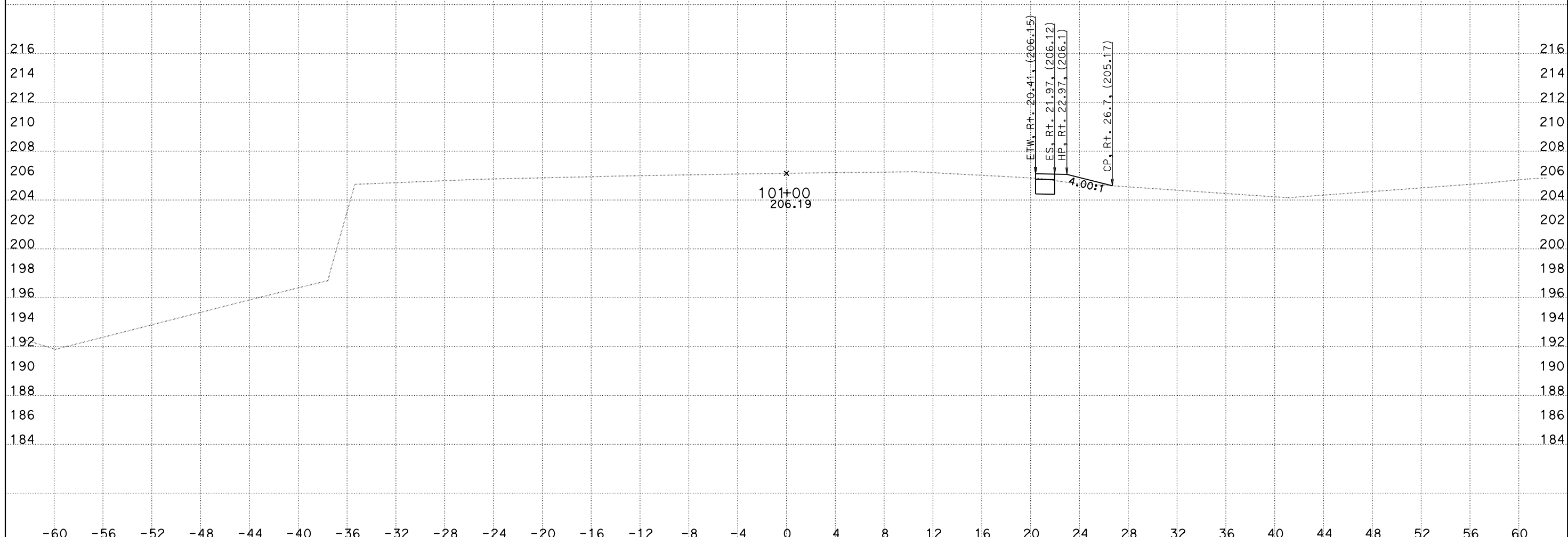

CREATED BY: DH
DATE: 5/26/2016
KC Project: 1410041

File: O:\D10*-0g820\Design\500_CntPrp\Plans\CAiCE\xover10f.dgn

CONTRACT: 10-0g820
DIST/CO/RTE/PM: 10/SJ/132/0.4-7.1
PROJECT ID: 10130000731

SCALE: 1" = 4' Horiz.
1" = 4' Vert.

All Dimensions are US Survey Feet

X010
CROSS SECTIONS
SHEET 1 OF 10

DESIGN STUDY ONLY

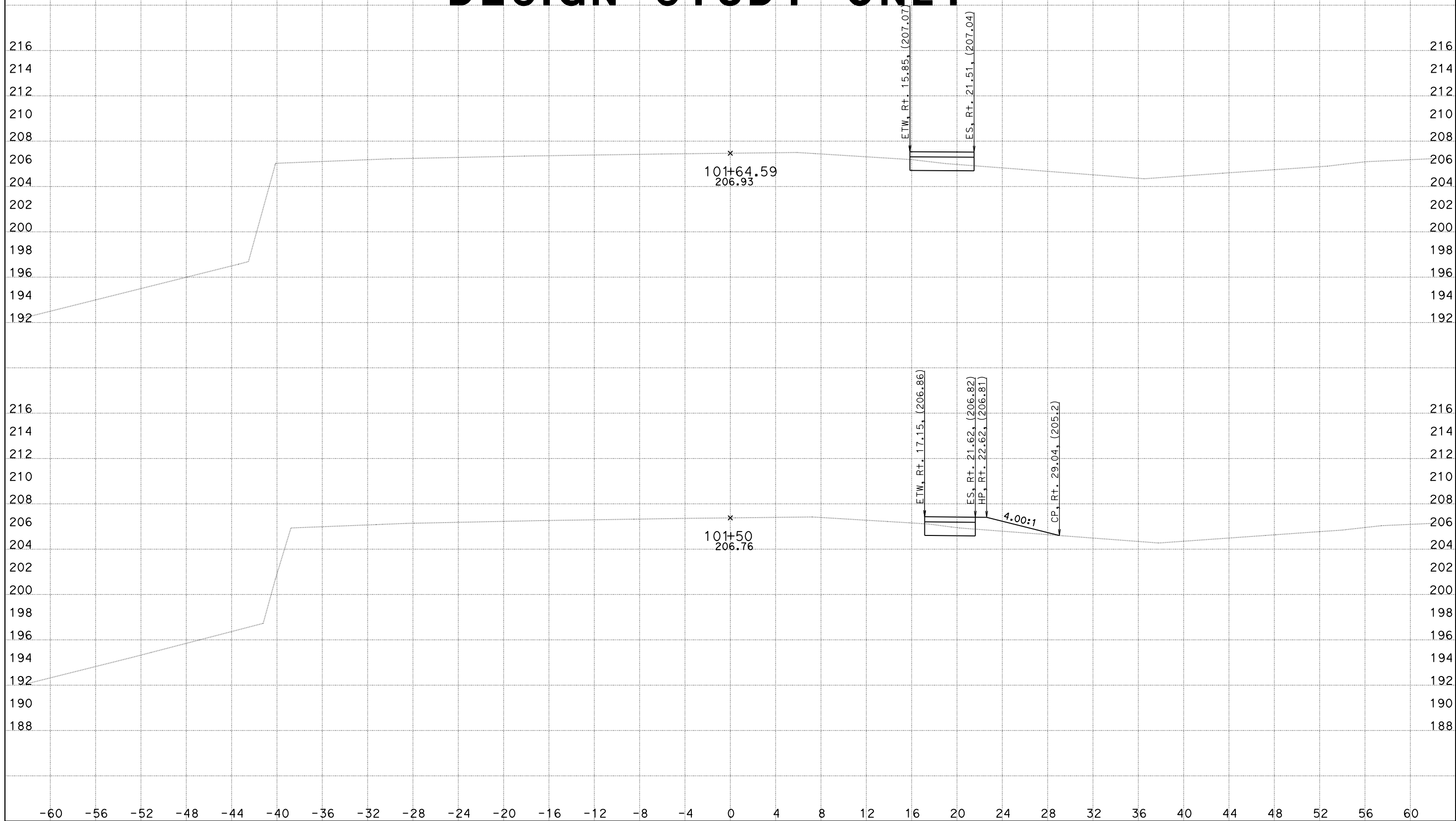

CREATED BY: DH
DATE: 5/26/2016
KC Project: 1410041

File: O:\D10*-0g820\Design\500_CntPrp\Plans\CAiCE\xover10f.dgn

CONTRACT: 10-0g820
DIST/CO/RTE/PM: 10/SJ/132/0.4-7.1
PROJECT ID: 10130000731

SCALE: 1" = 4' Horiz.
1" = 4' Vert.

All Dimensions are US Survey Feet

X010
CROSS SECTIONS
SHEET 2 OF 10

DESIGN STUDY ONLY

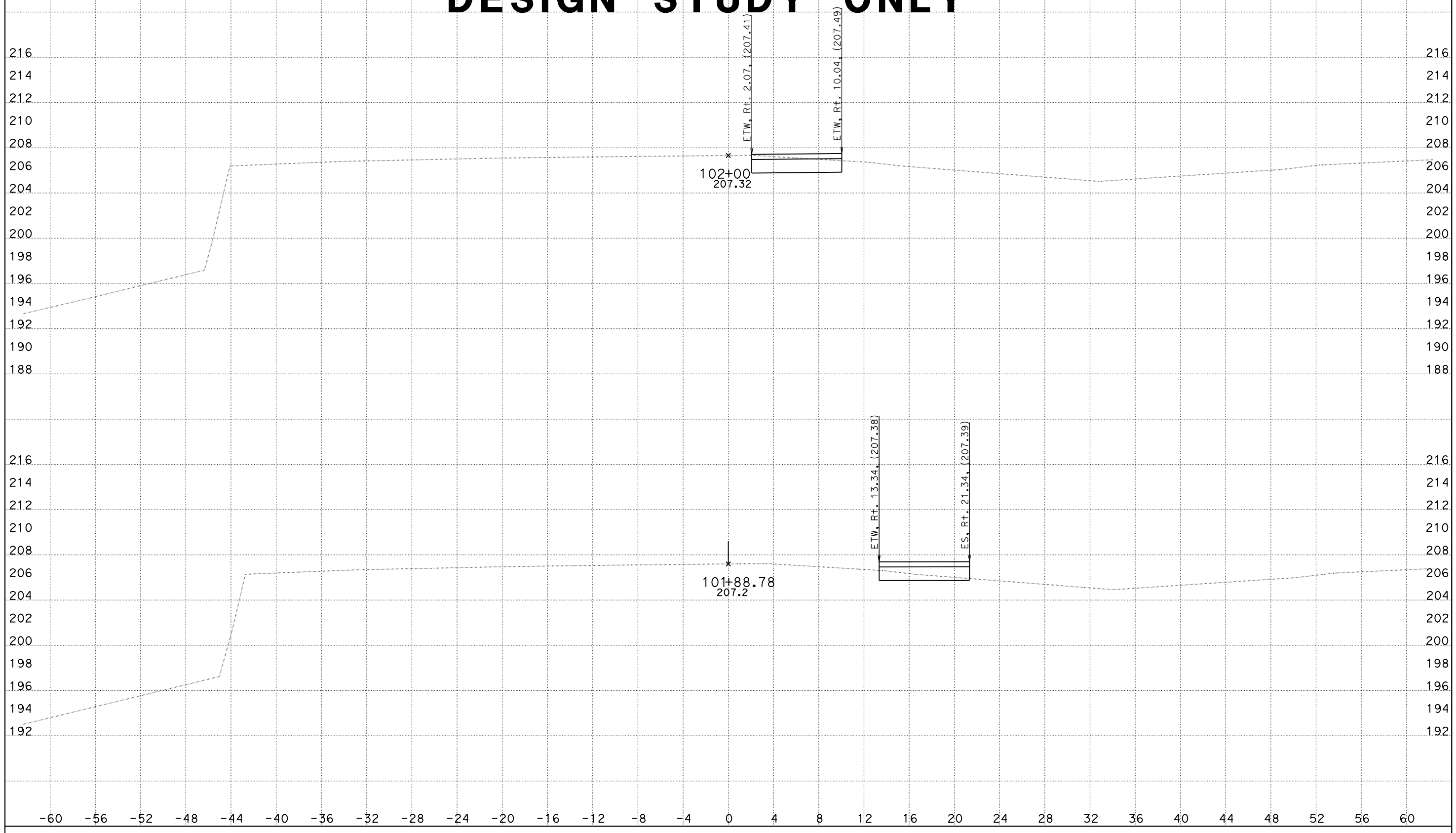

CREATED BY: DH
DATE: 5/26/2016
KC Project: 1410041 File: O:\D10*-0g820\Design\500_CntPrp\Plans\CAiCE\xover10f.dgn

CONTRACT: 10-0g820
DIST/CO/RTE/PM: 10/SJ/132/0.4-7.1
PROJECT ID: 10130000731

SCALE: 1" = 4' Horiz.
1" = 4' Vert.

All Dimensions are US Survey Feet

X010
CROSS SECTIONS
SHEET 3 OF 10

DESIGN STUDY ONLY

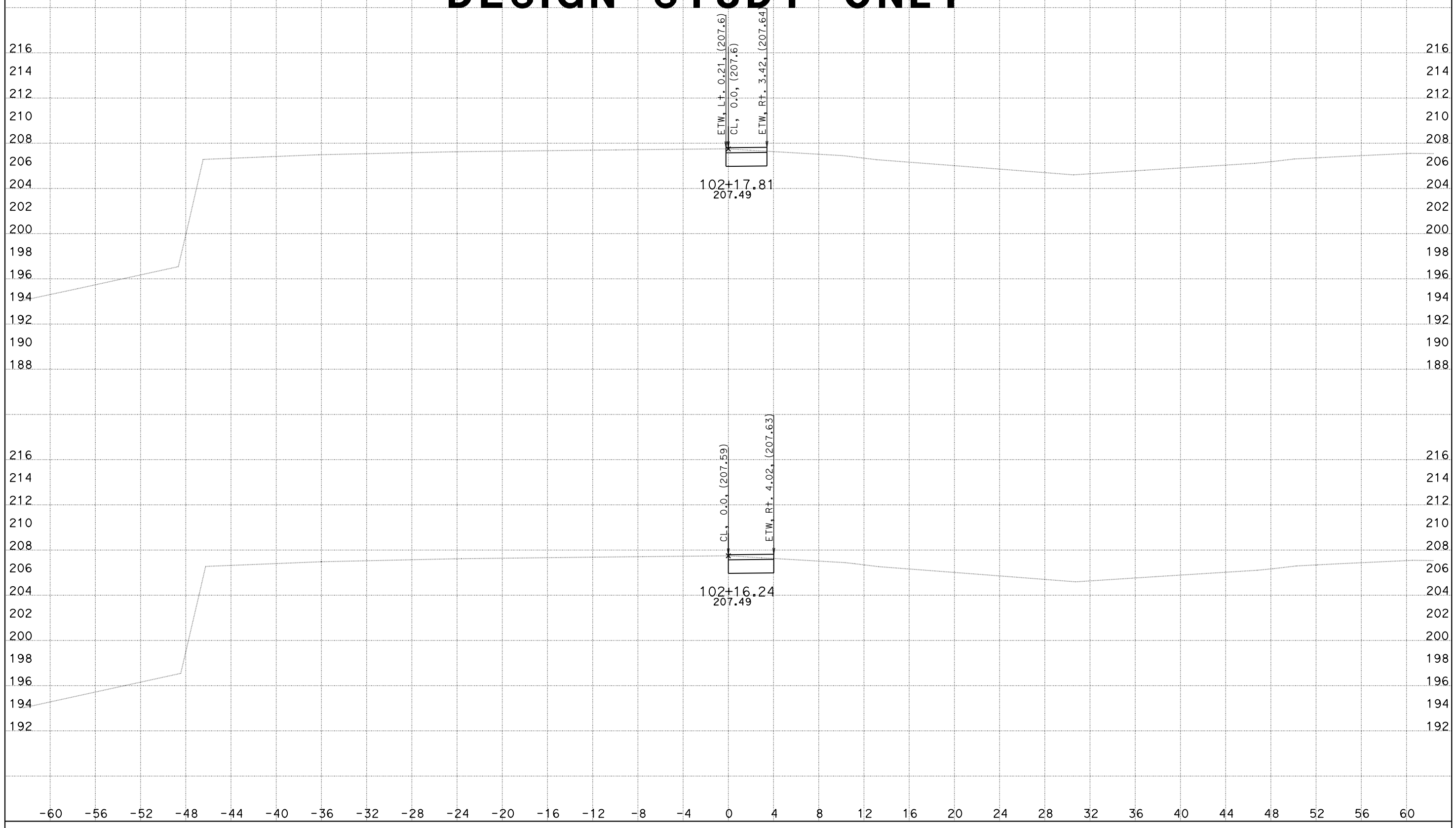

CREATED BY: DH
DATE: 5/26/2016
KC Project: 1410041 File: O:\D10*-0g820\Design\500_CntPrp\Plans\CAiCE\xover10f.dgn

CONTRACT: 10-0g820
DIST/CO/RTE/PM: 10/SJ/132/0.4-7.1
PROJECT ID: 10130000731

SCALE: 1" = 4' Horiz.
1" = 4' Vert.

All Dimensions are US Survey Feet

X010
CROSS SECTIONS
SHEET 4 OF 10

DESIGN STUDY ONLY

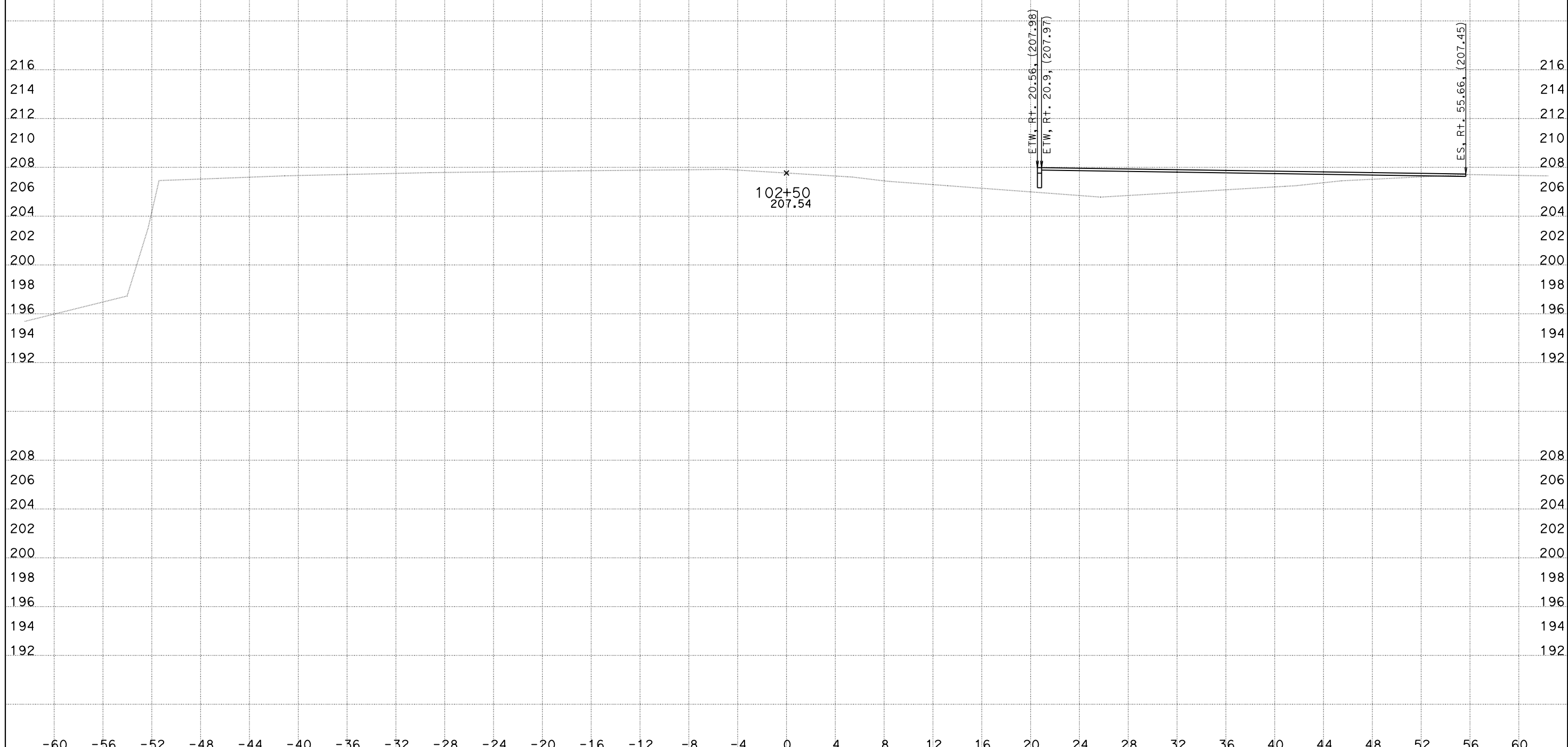

CREATED BY: DH
DATE: 5/26/2016
KC Project: 1410041 File: O:\D10*-0g820\Design\500_CntPrp\Plans\CAiCE\xover10f.dgn

CONTRACT: 10-0g820
DIST/CO/RTE/PM: 10/SJ/132/0.4-7.1
PROJECT ID: 10130000731

SCALE: 1" = 4' Horiz.
1" = 4' Vert.

All Dimensions are US Survey Feet

X010
CROSS SECTIONS
SHEET 5 OF 10

DESIGN STUDY ONLY

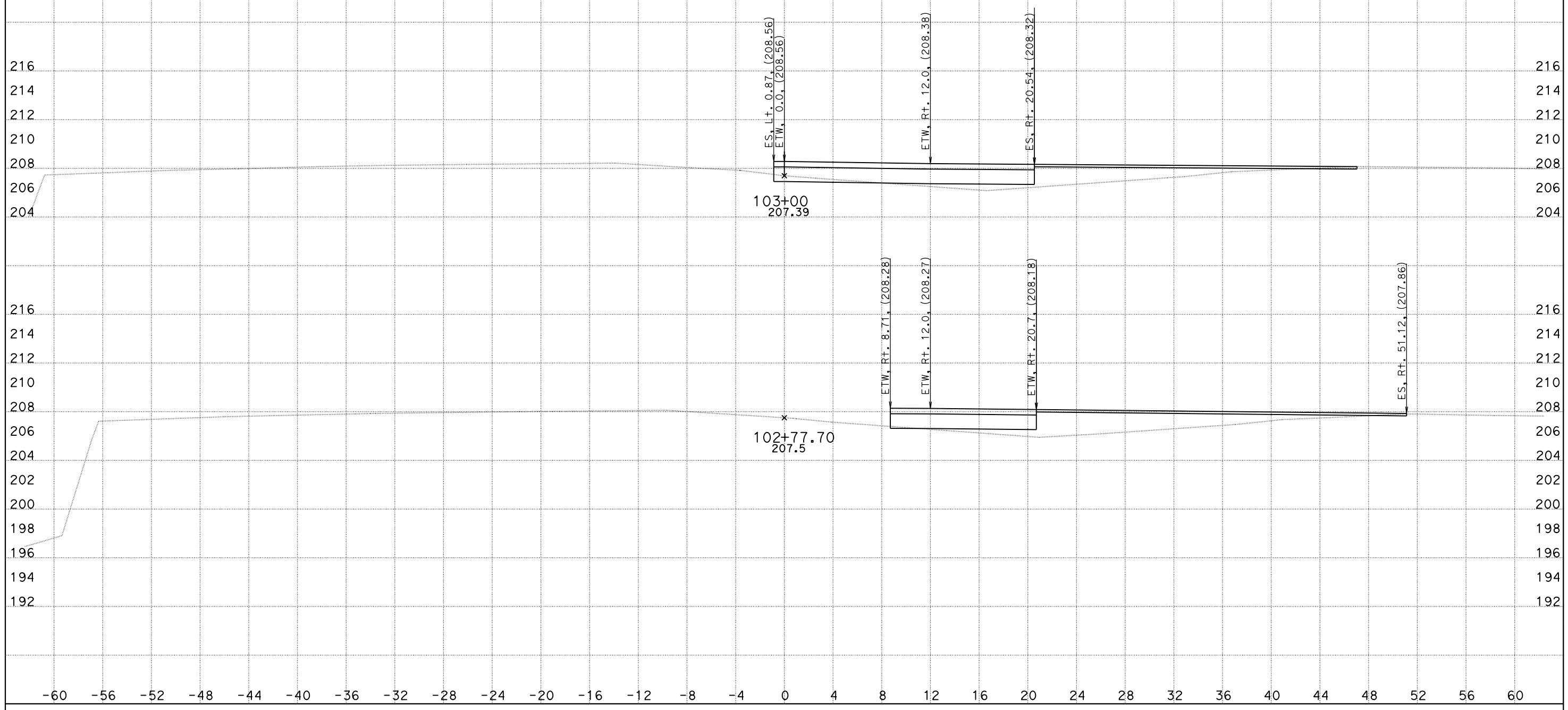

CREATED BY: DH
DATE: 5/26/2016
KC Project: 1410041

CONTRACT: 10-0g820
DIST/CO/RTE/PM: 10/SJ/132/0.4-7.1
File: O:\D10x-0g820\Design\500_CntPrp\Plans\CAiCE\xover10f.dgn PROJECT ID: 10130000731

SCALE: 1" = 4' Horiz.
1" = 4' Vert.

All Dimensions are US Survey Feet

X010
CROSS SECTIONS
SHEET 6 OF 10

DESIGN STUDY ONLY

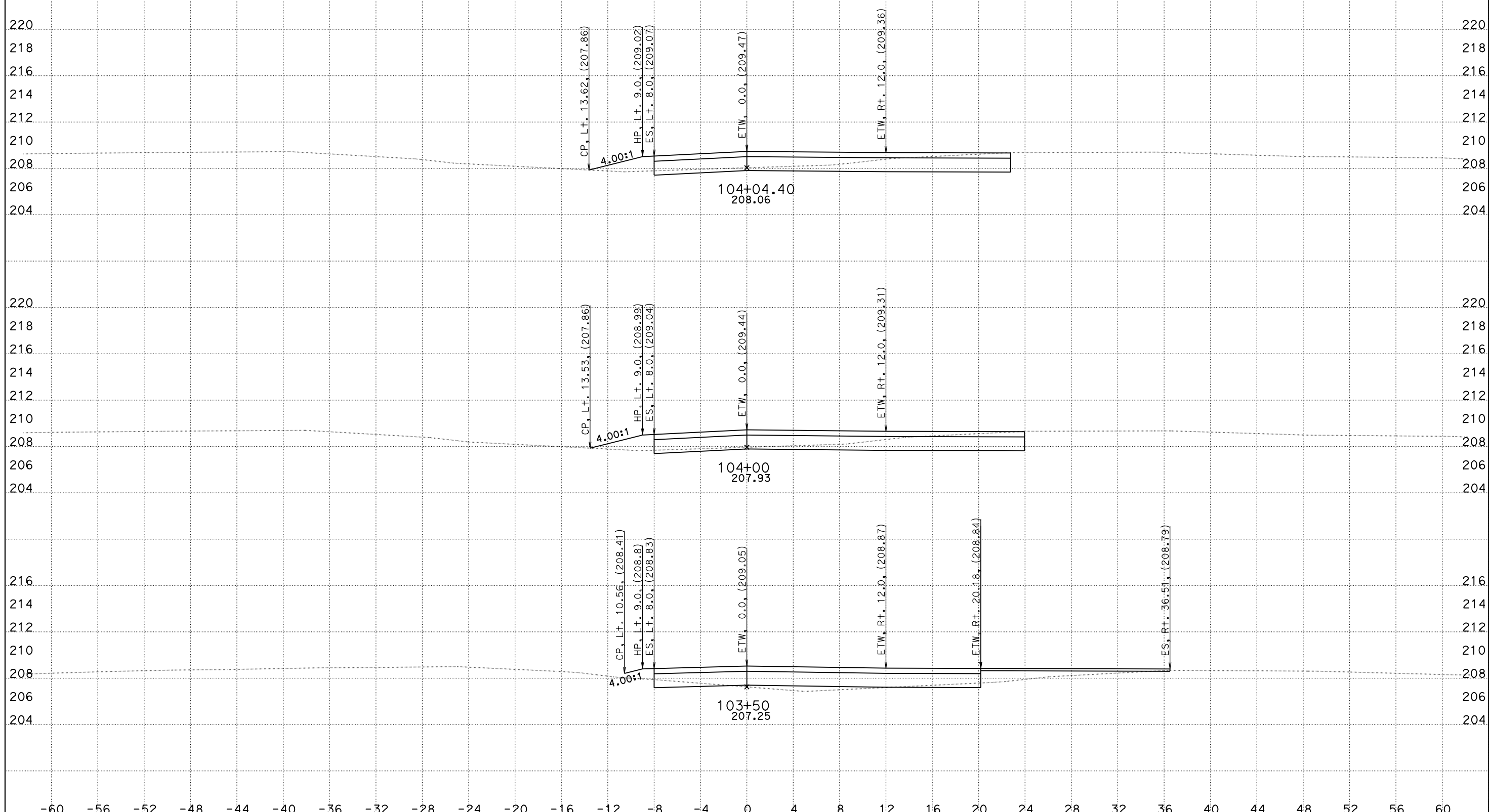

CREATED BY: DH
DATE: 5/26/2016
KC Project: 1410041

CONTRACT: 10-0g820
DIST/CO/RTE/PM: 10/SJ/132/0.4-7.1
PROJECT ID: 10130000731

File: O:\D10*-0g820\Design\500_CntPrp\Plans\CAiCE\xover10f.dgn

SCALE: 1" = 4' Horiz.
1" = 4' Vert.

All Dimensions are US Survey Feet

X010
CROSS SECTIONS
SHEET 7 OF 10

DESIGN STUDY ONLY

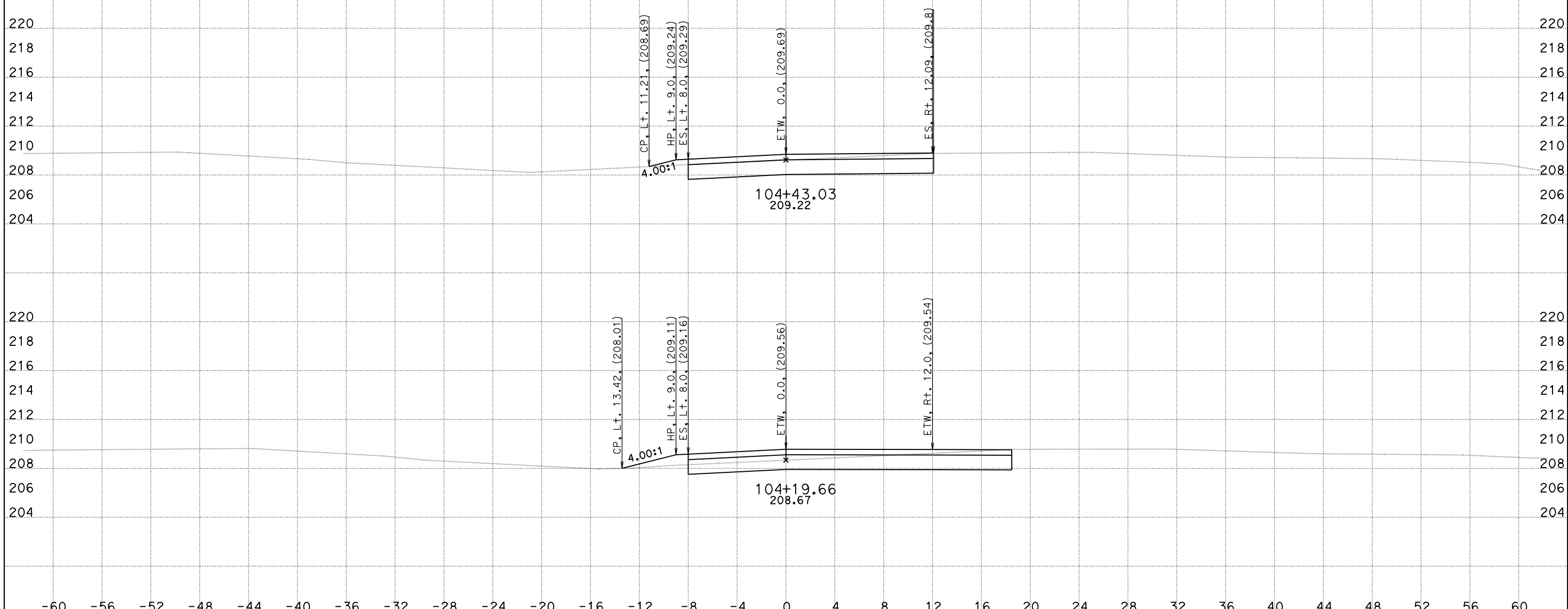

CREATED BY: DH
DATE: 5/26/2016
KC Project: 1410041

File: O:\D10*-0g820\Design\500_CntPrp\Plans\CAiCE\xover10f.dgn

CONTRACT: 10-0g820
DIST/CO/RTE/PM: 10/SJ/132/0.4-7.1
PROJECT ID: 10130000731

SCALE: 1" = 4' Horiz.
1" = 4' Vert.

All Dimensions are US Survey Feet

X010
CROSS SECTIONS
SHEET 8 OF 10

DESIGN STUDY ONLY

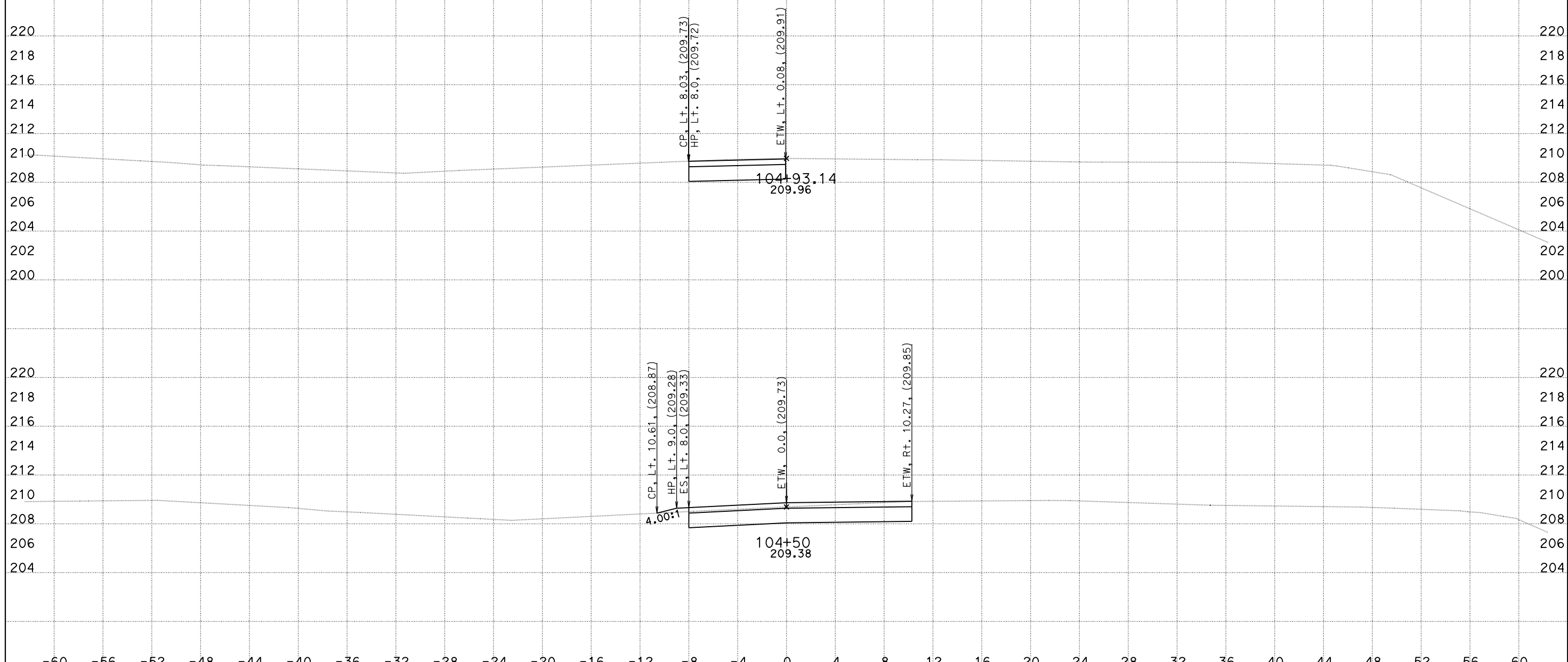

CREATED BY: DH
DATE: 5/26/2016
KC Project: 1410041

CONTRACT: 10-0g820
DIST/CO/RTE/PM: 10/SJ/132/0.4-7.1
File: O:\D10*-0g820\Design\500_CntPrp\Plans\CAiCE\xover10f.dgn PROJECT ID: 10130000731

SCALE: 1" = 4' Horiz.
1" = 4' Vert.

All Dimensions are US Survey Feet

X010
CROSS SECTIONS
SHEET 9 OF 10

DESIGN STUDY ONLY

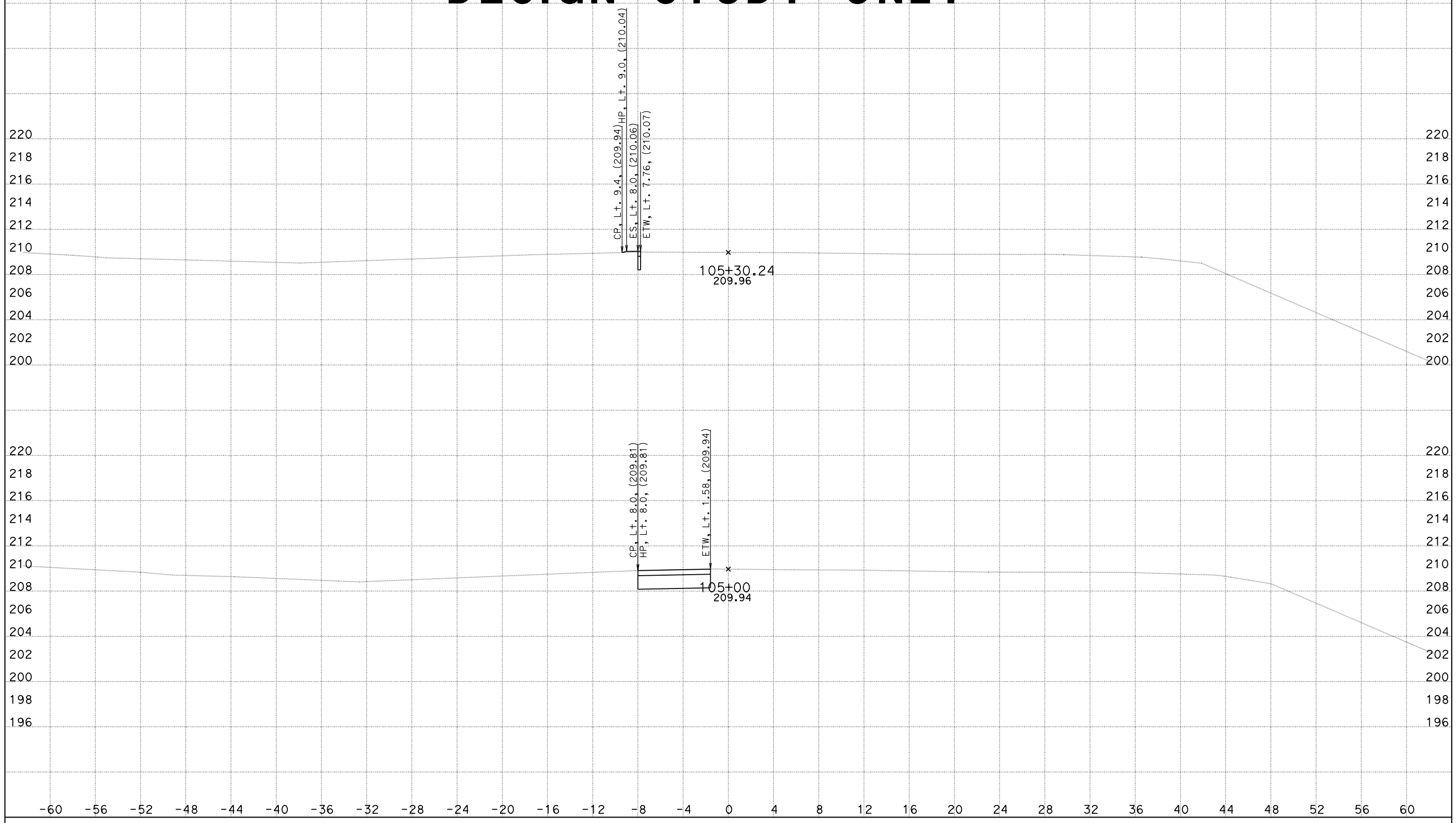

CREATED BY: DH
DATE: 5/26/2016
KC Project: 1410041

File: O:\D10x-0g820\Design\500_CntPrp\Plans\CAiCE\xover10f.dgn

CONTRACT: 10-0g820
DIST/CO/RTE/PM: 10/SJ/132/0.4-7.1
PROJECT ID: 10130000731

SCALE: 1" = 4' Horiz.
1" = 4' Vert.

All Dimensions are US Survey Feet

X010
CROSS SECTIONS
SHEET 10 OF 10

DESIGN STUDY ONLY

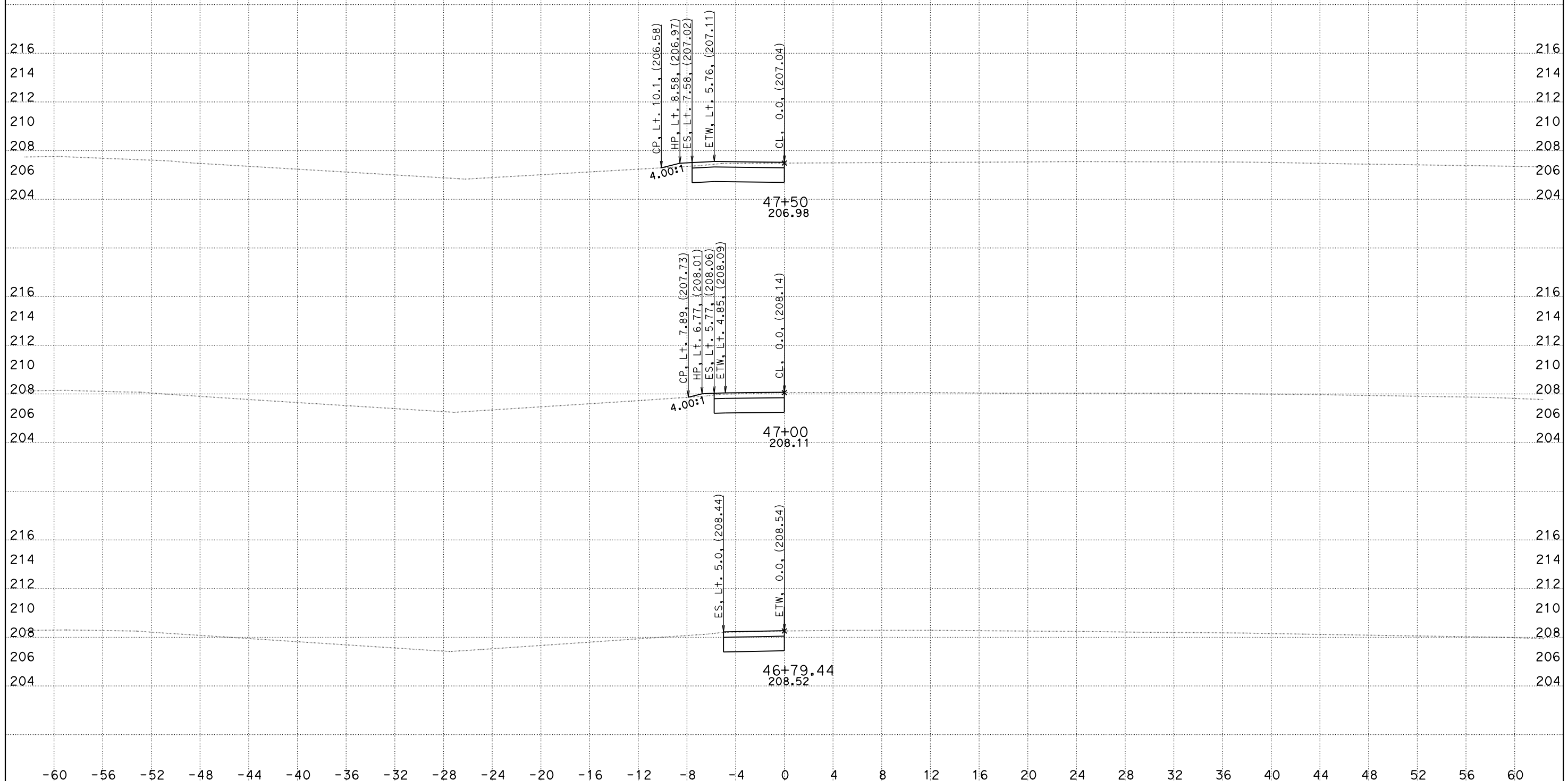

CREATED BY: DH
DATE: 5/26/2016
KC Project: 1410041

CONTRACT: 10-0g820
DIST/CO/RTE/PM: 10/SJ/132/0.4-7.1
PROJECT ID: 10130000731

File: O:\D10*-0g820\Design\500_CntPrp\Plans\CAiCE\xover6fin.dgn

SCALE: 1" = 4' Horiz.
1" = 4' Vert.

All Dimensions are US Survey Feet

X06 (DE-6)
CROSS SECTIONS
SHEET 1 OF 11

DESIGN STUDY ONLY

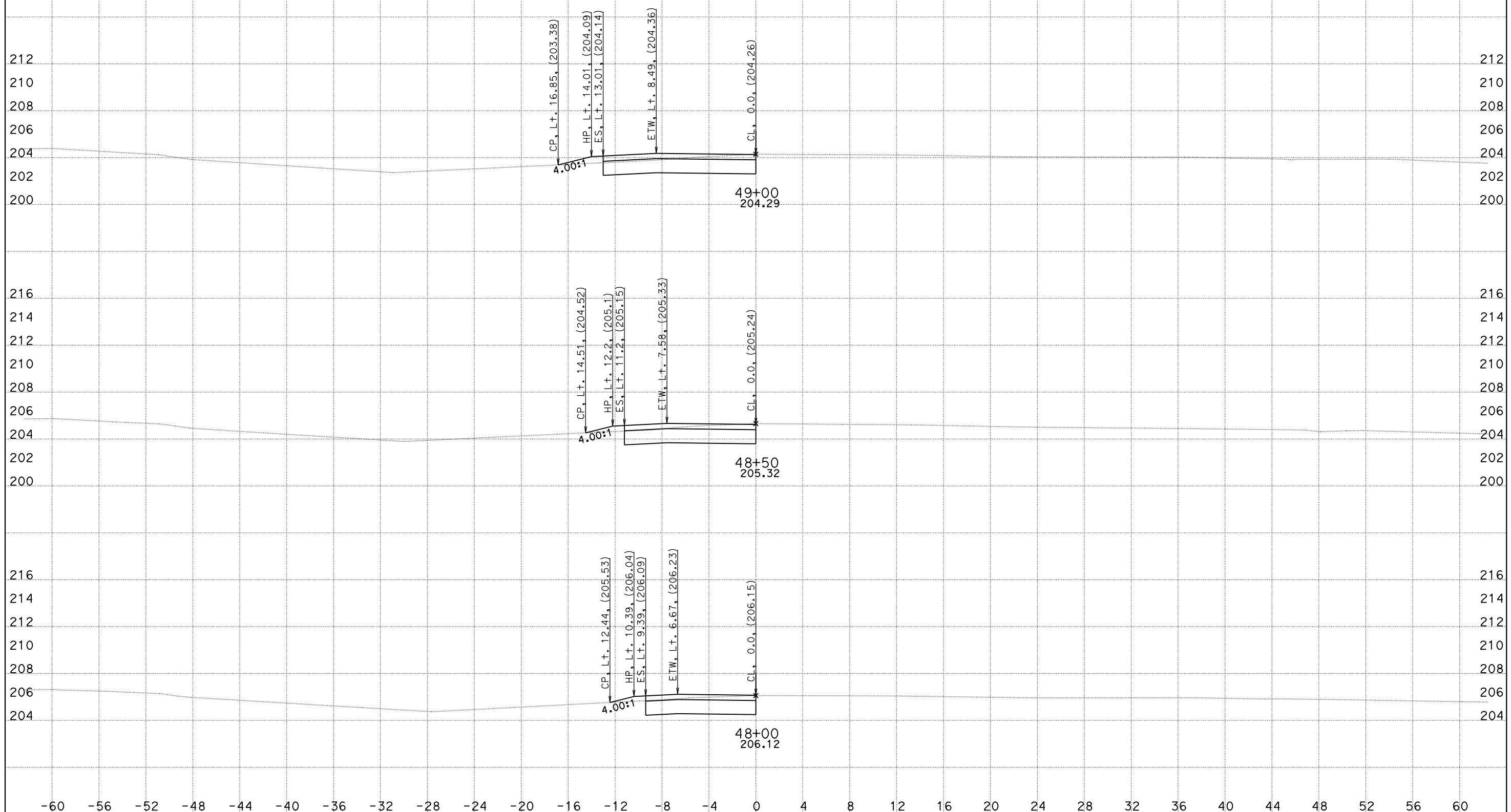

CREATED BY: DH
DATE: 5/26/2016
KC Project: 1410041

File: O:\D10*-0g820\Design\500_CntPrp\Plans\CAiCE\xover6final.dgn

CONTRACT: 10-0g820
DIST/CO/RTE/PM: 10/SJ/132/0.4-7.1
PROJECT ID: 10130000731

SCALE: 1" = 4' Horiz.
1" = 4' Vert.

All Dimensions are US Survey Feet

X06 (DE-6)
CROSS SECTIONS
SHEET 2 OF 11

DESIGN STUDY ONLY



CREATED BY: DH
DATE: 5/26/2016
KC Project: 1410041

File: O:\D10*-0g820\Design\500_CntPrp\Plans\CAiCE\xover6fin.dgn

CONTRACT: 10-0g820
DIST/CO/RTE/PM: 10/SJ/132/0.4-7.1
PROJECT ID: 10130000731

SCALE: 1" = 4' Horiz.
1" = 4' Vert.

All Dimensions are US Survey Feet

X06 (DE-6)
CROSS SECTIONS

SHEET 3 OF 11

DESIGN STUDY ONLY



CREATED BY: DH
DATE: 5/26/2016
KC Project: 1410041

File: O:\D10*-0g820\Design\500_CntPrp\Plans\CAiCE\xover6fin.dgn

CONTRACT: 10-0g820
DIST/CO/RTE/PM: 10/SJ/132/0.4-7.1
PROJECT ID: 10130000731

SCALE: 1" = 4' Horiz.
1" = 4' Vert.

All Dimensions are US Survey Feet

X06 (DE-6)
CROSS SECTIONS
SHEET 4 OF 11

DESIGN STUDY ONLY

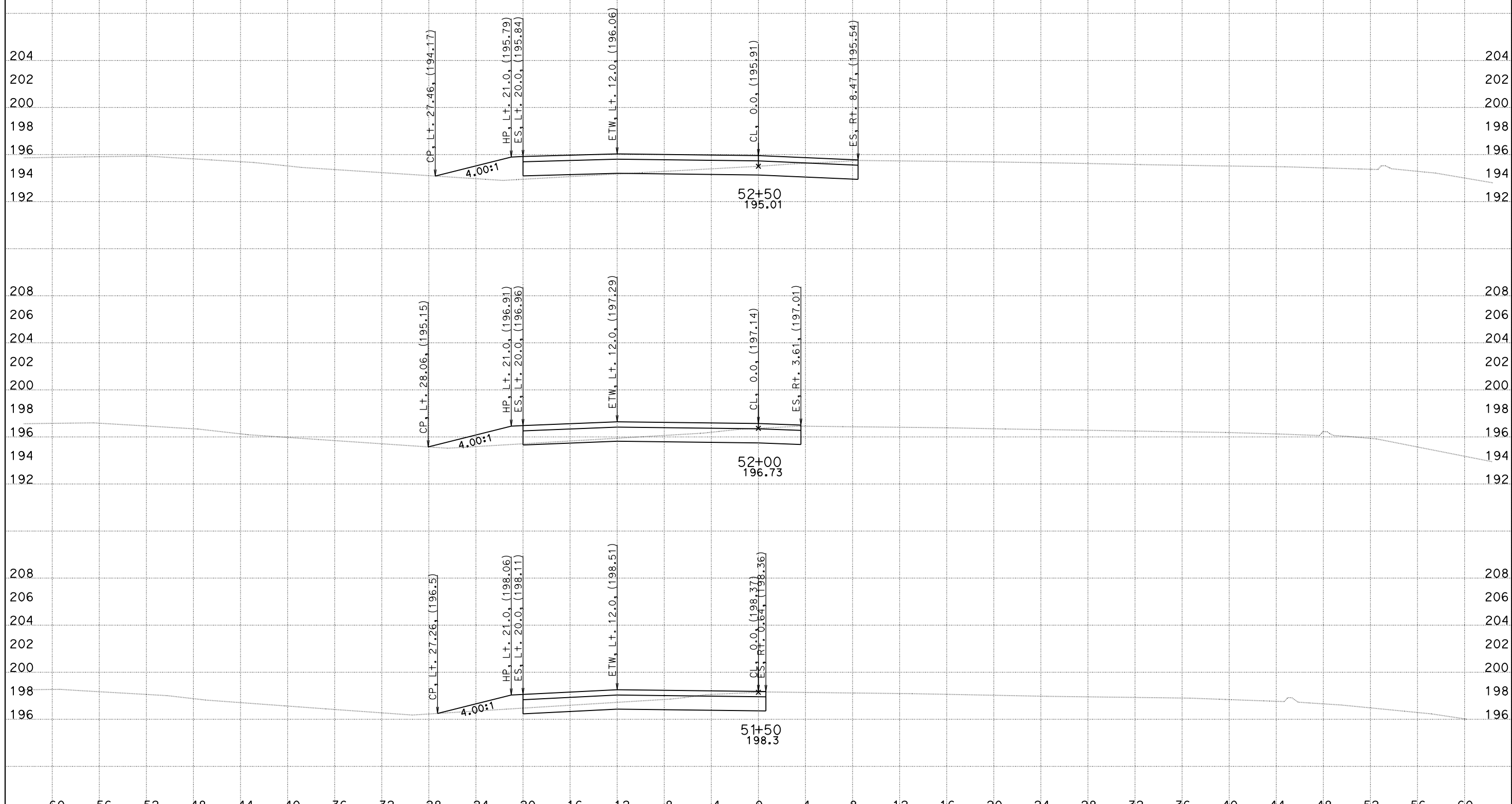

CREATED BY: DH
DATE: 5/26/2016
KC Project: 1410041

File: O:\D10*-0g820\Design\500_CntPrp\Plans\CAiCE\xover6fin.dgn

CONTRACT: 10-0g820
DIST/CO/RTE/PM: 10/SJ/132/0.4-7.1
PROJECT ID: 10130000731

SCALE: 1" = 4' Horiz.
1" = 4' Vert.

All Dimensions are US Survey Feet

X06 (DE-6)
CROSS SECTIONS

SHEET 5 OF 11

DESIGN STUDY ONLY

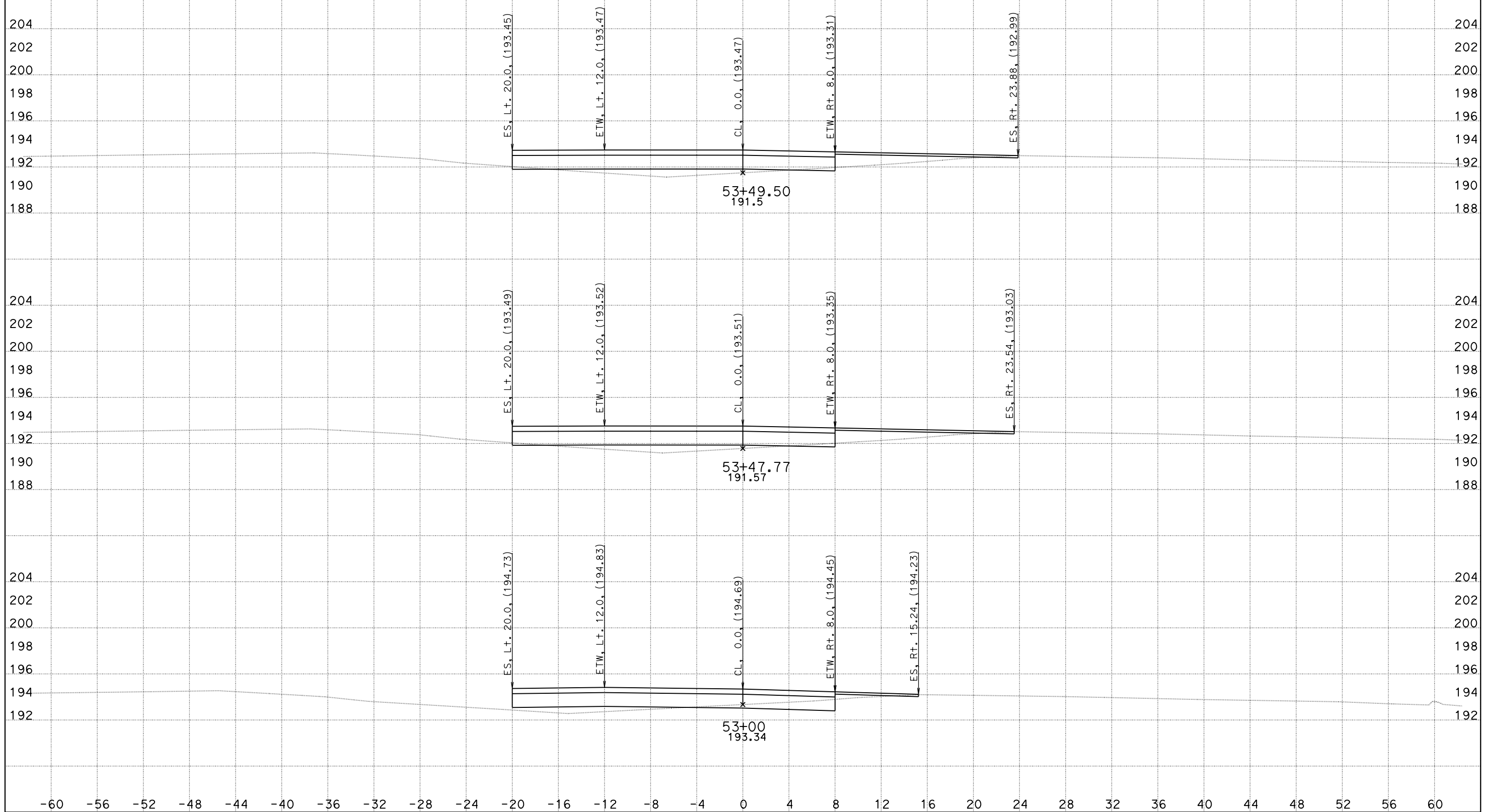

CREATED BY: DH
DATE: 5/26/2016
KC Project: 1410041

File: O:\D10*-0g820\Design\500_CntPrp\Plans\CAiCE\xover6fin.dgn

CONTRACT: 10-0g820
DIST/CO/RTE/PM: 10/SJ/132/0.4-7.1
PROJECT ID: 10130000731

SCALE: 1" = 4' Horiz.
1" = 4' Vert.

All Dimensions are US Survey Feet

X06 (DE-6)
CROSS SECTIONS

SHEET 6 OF 11

DESIGN STUDY ONLY



CREATED BY: DH
DATE: 5/26/2016
KC Project: 1410041 File: O:\D10*-0g820\Design\500_CntPrp\Plans\CAiCE\xover6fin.dgn

CONTRACT: 10-0g820
DIST/CO/RTE/PM: 10/SJ/132/0.4-7.1
PROJECT ID: 10130000731

SCALE: 1" = 4' Horiz.
1" = 4' Vert.

All Dimensions are US Survey Feet

X06 (DE-6)
CROSS SECTIONS
SHEET 7 OF 11

DESIGN STUDY ONLY

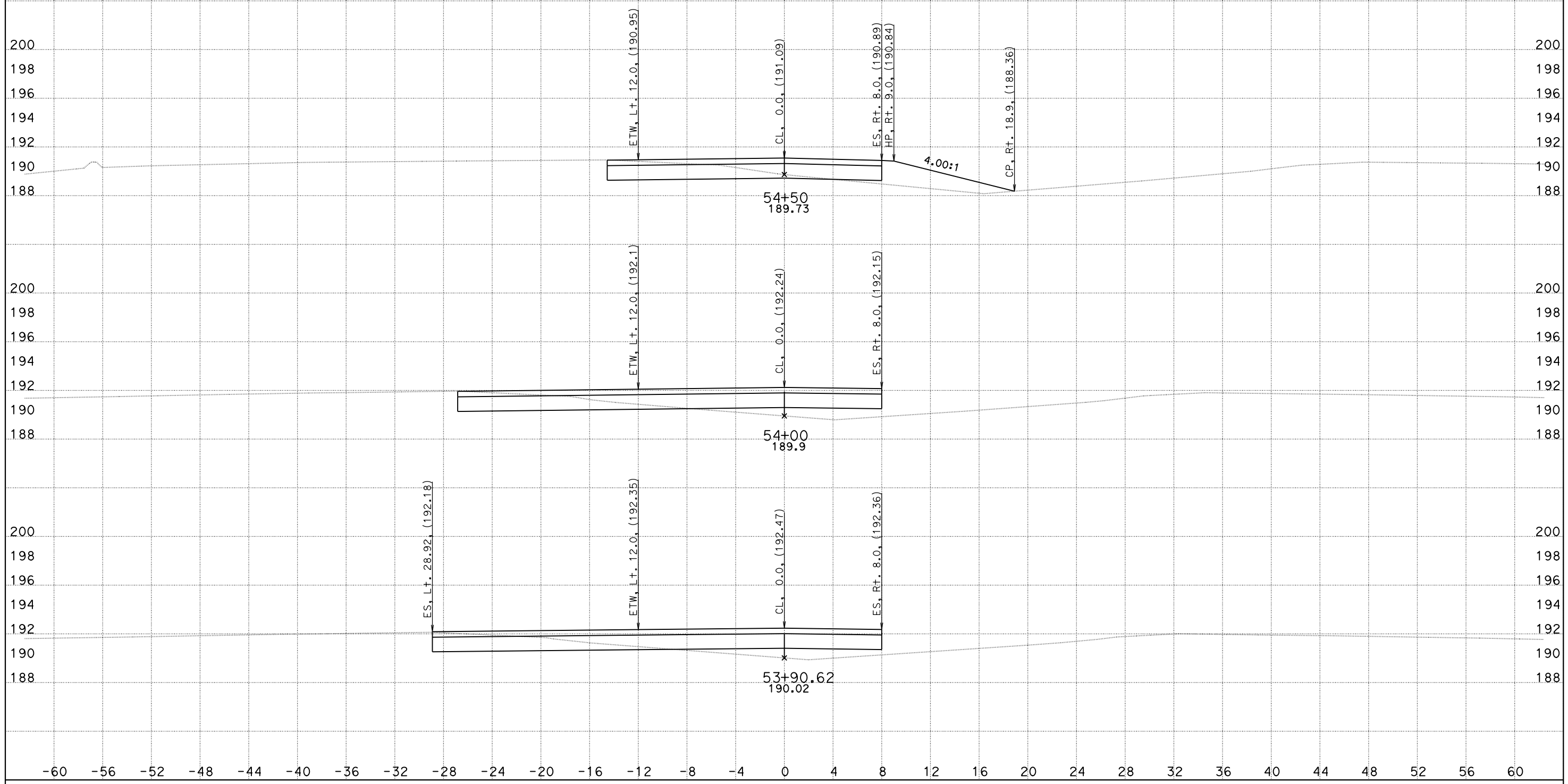

CREATED BY: DH
DATE: 5/26/2016
KC Project: 1410041

File: O:\D10*-0g820\Design\500_CntPrp\Plans\CAiCE\xover6fin.dgn

CONTRACT: 10-0g820
DIST/CO/RTE/PM: 10/SJ/132/0.4-7.1
PROJECT ID: 10130000731

SCALE: 1" = 4' Horiz.
1" = 4' Vert.

All Dimensions are US Survey Feet

X06 (DE-6)
CROSS SECTIONS
SHEET 8 OF 11

DESIGN STUDY ONLY

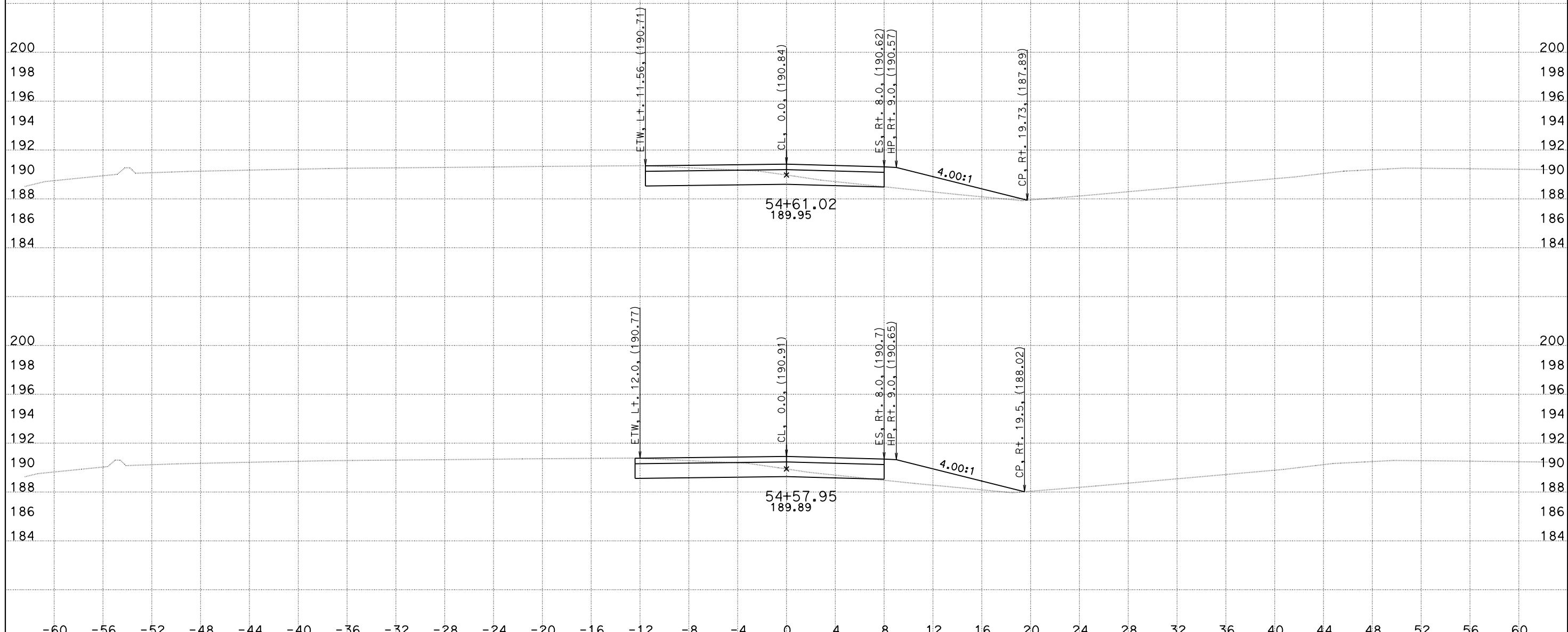

CREATED BY: DH
DATE: 5/26/2016
KC Project: 1410041 File: O:\D10*-0g820\Design\500_CntPrp\Plans\CAiCE\xover6fin.dgn

CONTRACT: 10-0g820
DIST/CO/RTE/PM: 10/SJ/132/0.4-7.1
PROJECT ID: 10130000731

SCALE: 1" = 4' Horiz.
1" = 4' Vert.

All Dimensions are US Survey Feet

X06 (DE-6)
CROSS SECTIONS

SHEET 9 OF 11

DESIGN STUDY ONLY

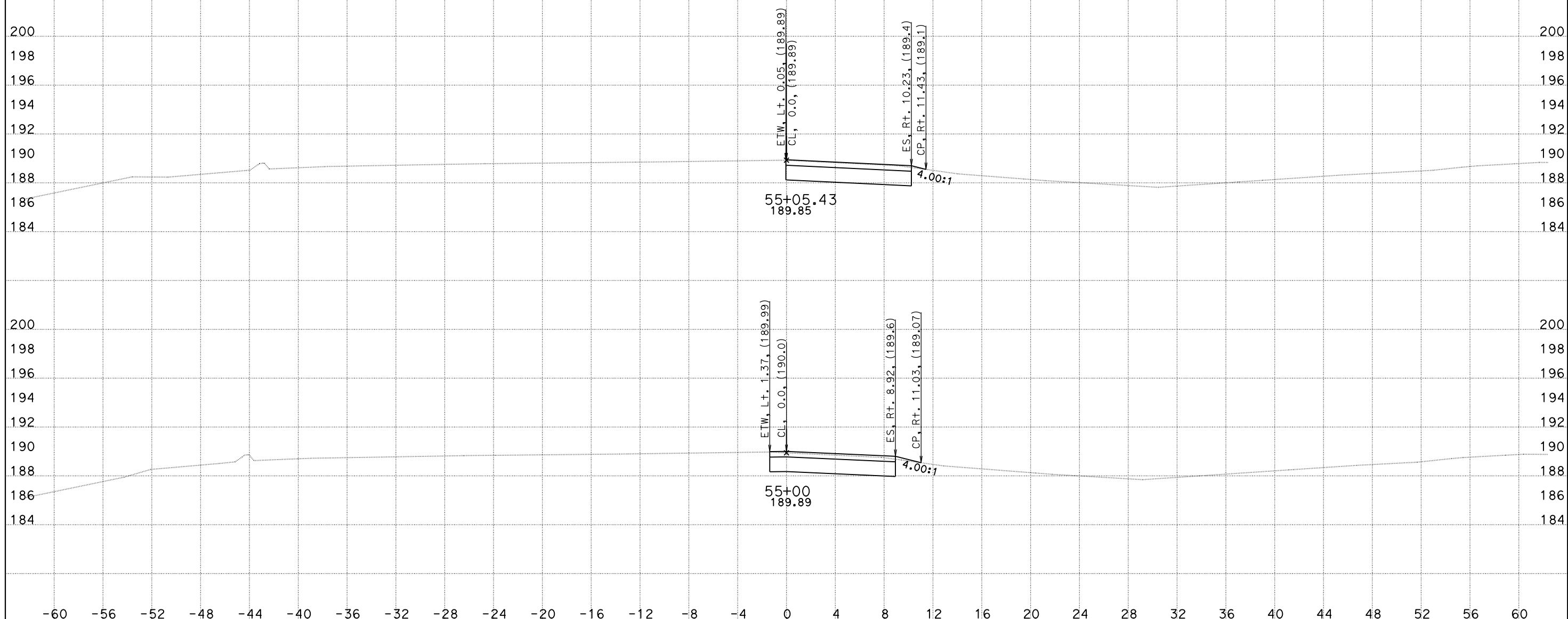

CREATED BY: DH
DATE: 5/26/2016
KC Project: 1410041

CONTRACT: 10-0g820
DIST/CO/RTE/PM: 10/SJ/132/0.4-7.1
File: O:\D10*-0g820\Design\500_CntPrp\Plans\CAiCE\xover6fin.dgn
PROJECT ID: 10130000731

SCALE: 1" = 4' Horiz.
1" = 4' Vert.

All Dimensions are US Survey Feet

X06 (DE-6)
CROSS SECTIONS
SHEET 10 OF 11

DESIGN STUDY ONLY

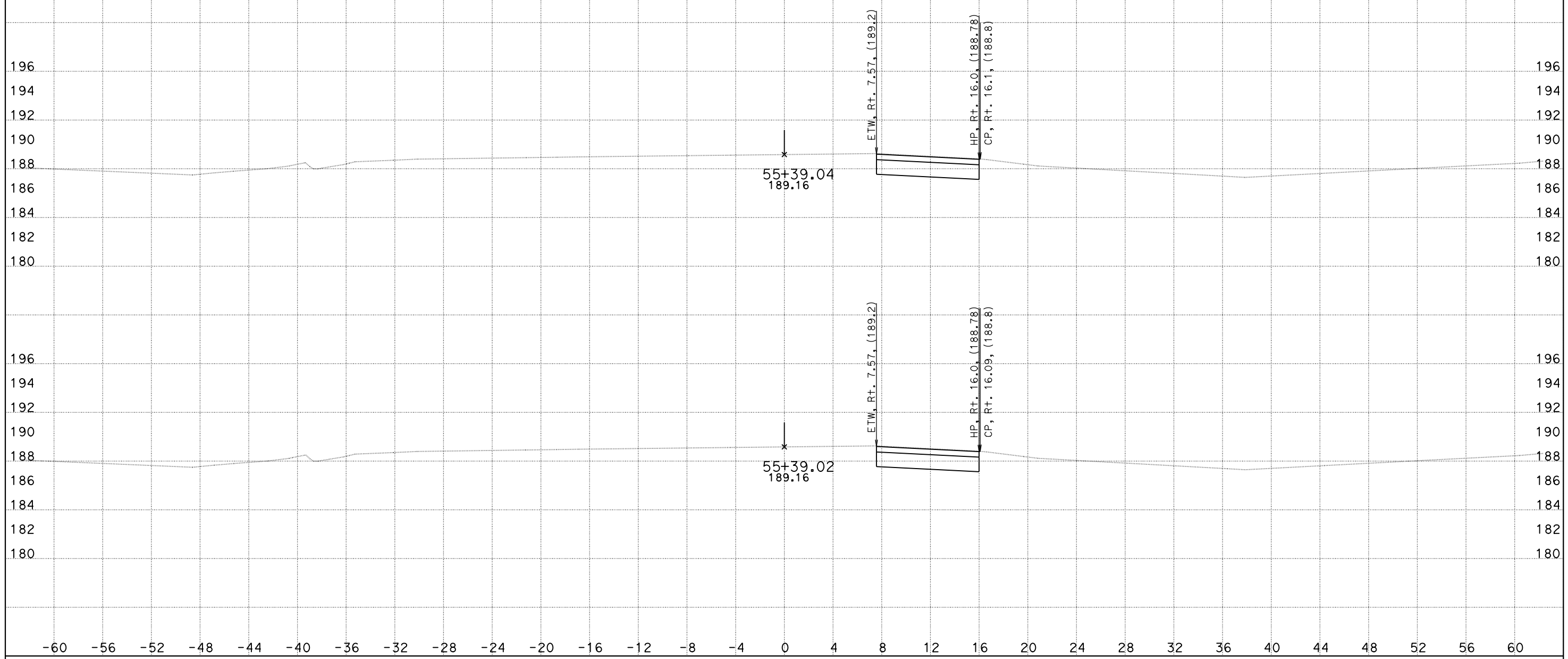

CREATED BY: DH
DATE: 5/26/2016
KC Project: 1410041

File: O:\D10*-0g820\Design\500_CntPrp\Plans\CAiCE\xover6fin.dgn

CONTRACT: 10-0g820
DIST/CO/RTE/PM: 10/SJ/132/0.4-7.1
PROJECT ID: 10130000731

SCALE: 1" = 4' Horiz.
1" = 4' Vert.

All Dimensions are US Survey Feet

X06 (DE-6)
CROSS SECTIONS

SHEET 11 OF 11

DESIGN STUDY ONLY

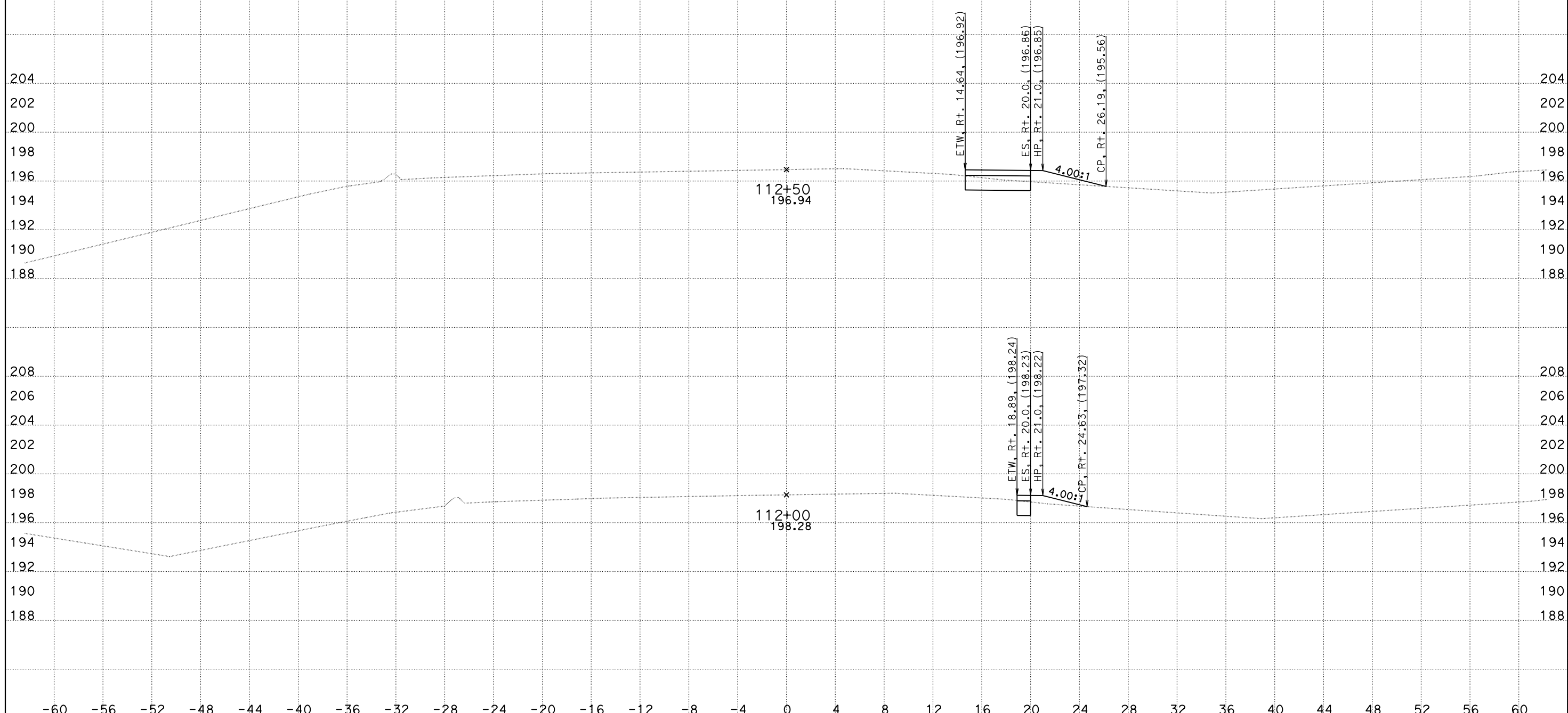

CREATED BY: DH
DATE: 5/26/2016
KC Project: 1410041

File: O:\D10*-0g820\Design\500_CntPrp\Plans\CAiCE\xover11f.dgn

CONTRACT: 10-0g820
DIST/CO/RTE/PM: 10/SJ/132/0.4-7.1
PROJECT ID: 10130000731

SCALE: 1" = 4' Horiz.
1" = 4' Vert.

All Dimensions are US Survey Feet

X011 (DE-6)
CROSS SECTIONS
SHEET 1 OF 9

DESIGN STUDY ONLY

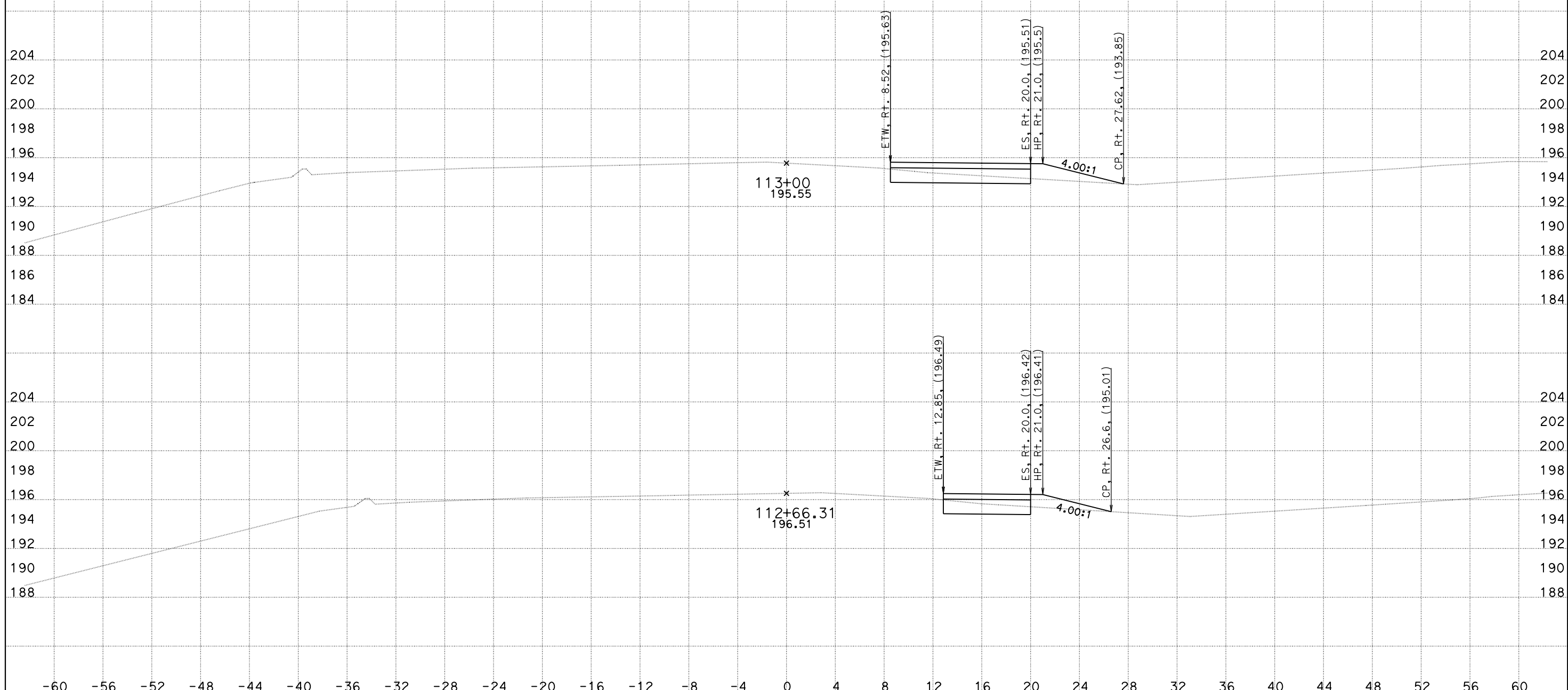

CREATED BY: DH
DATE: 5/26/2016
KC Project: 1410041 File: O:\D10*-0g820\Design\500_CntPrp\Plans\CAiCE\xover11f.dgn

CONTRACT: 10-0g820
DIST/CO/RTE/PM: 10/SJ/132/0.4-7.1
PROJECT ID: 10130000731

SCALE: 1" = 4' Horiz.
1" = 4' Vert.

All Dimensions are US Survey Feet

X011 (DE-6)
CROSS SECTIONS
SHEET 2 OF 9

DESIGN STUDY ONLY

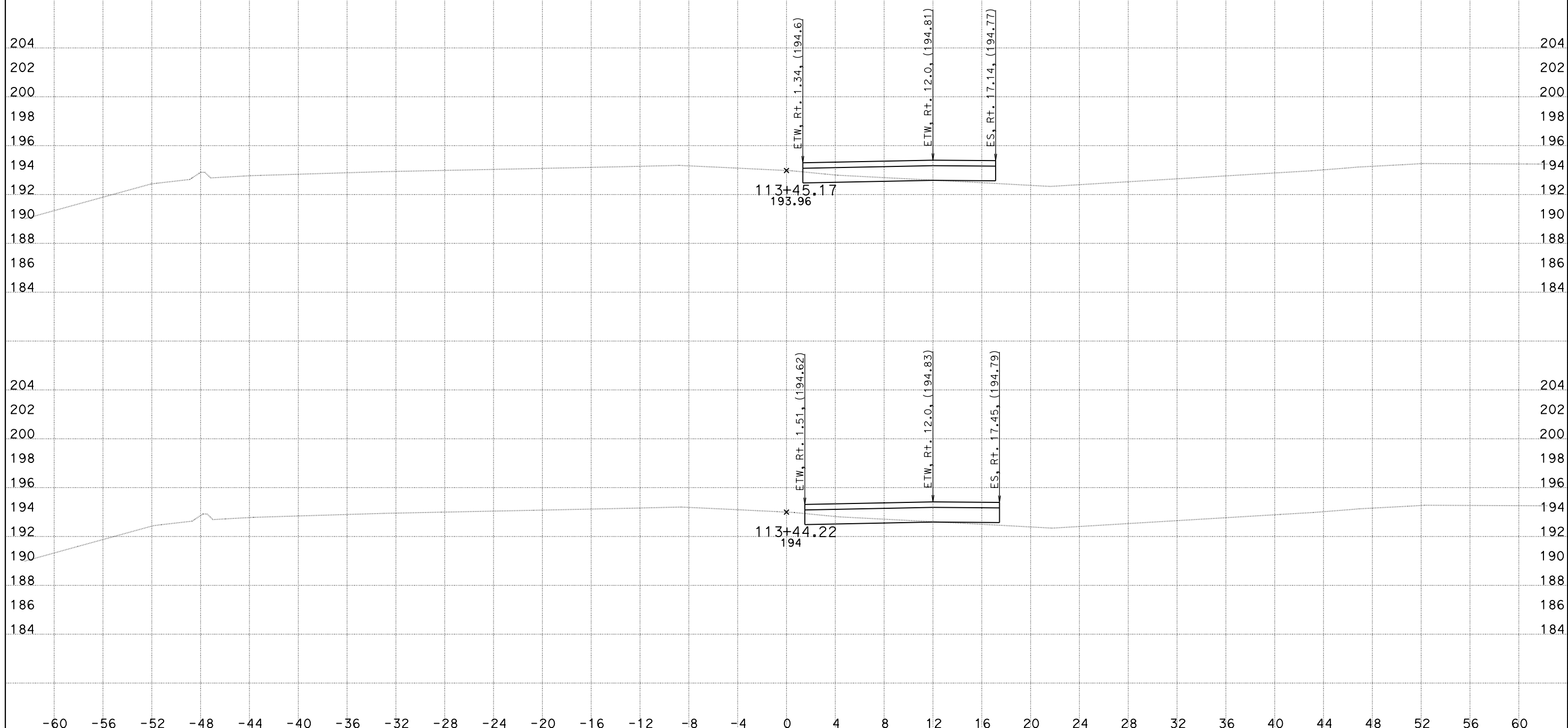

CREATED BY: DH
DATE: 5/26/2016
KC Project: 1410041

File: O:\D10*-0g820\Design\500_CntPrp\Plans\CAiCE\xover11f.dgn

CONTRACT: 10-0g820
DIST/CO/RTE/PM: 10/SJ/132/0.4-7.1
PROJECT ID: 10130000731

SCALE: 1" = 4' Horiz.
1" = 4' Vert.

All Dimensions are US Survey Feet

X011 (DE-6)
CROSS SECTIONS

DESIGN STUDY ONLY

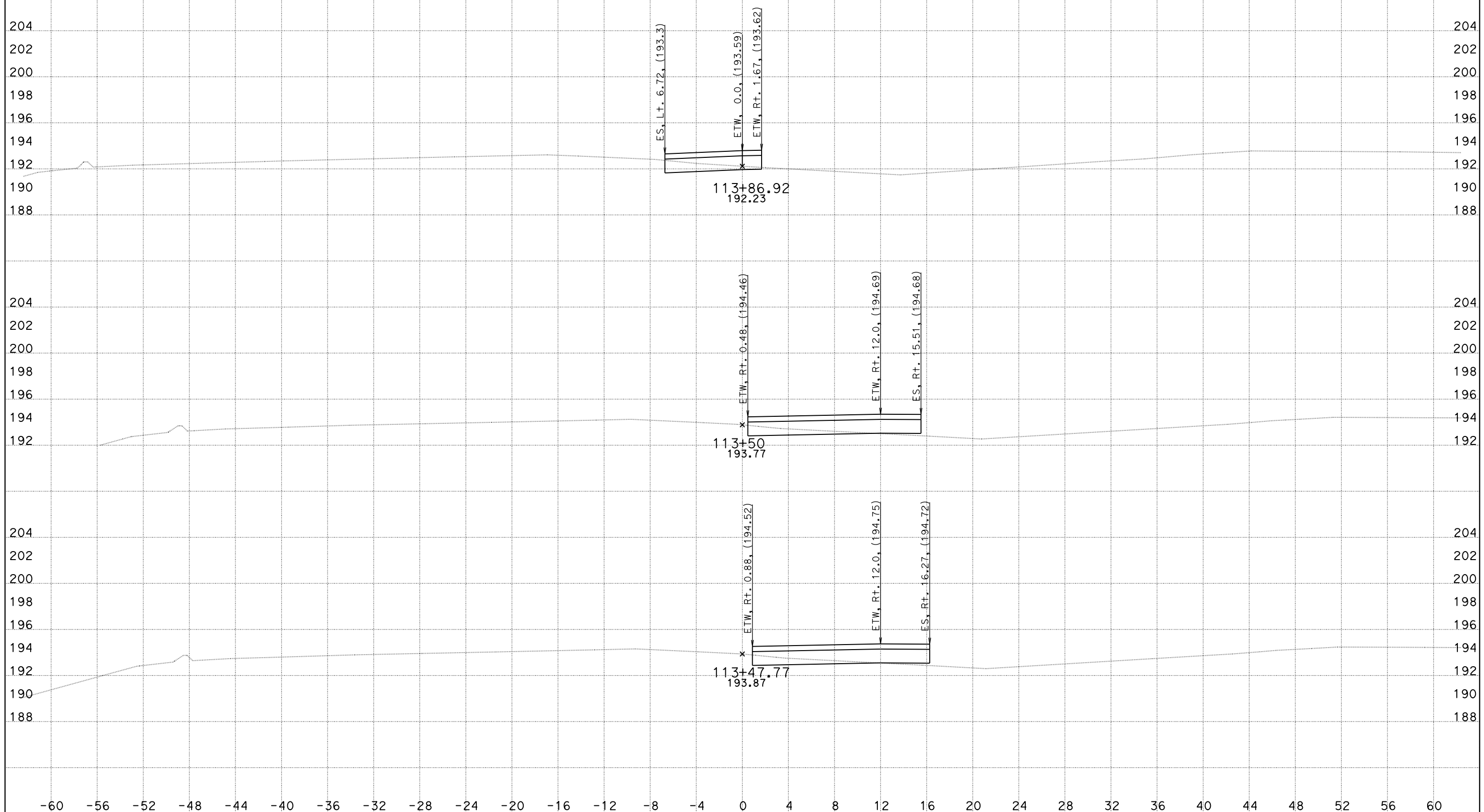

CREATED BY: DH
DATE: 5/26/2016
KC Project: 1410041

CONTRACT: 10-0g820
DIST/CO/RTE/PM: 10/SJ/132/0.4-7.1
File: O:\D10*-0g820\Design\500_CntPrp\Plans\CAiCE\xover11f.dgn
PROJECT ID: 10130000731

SCALE: 1" = 4' Horiz.
1" = 4' Vert.

All Dimensions are US Survey Feet

X011 (DE-6)
CROSS SECTIONS
SHEET 4 OF 9

DESIGN STUDY ONLY

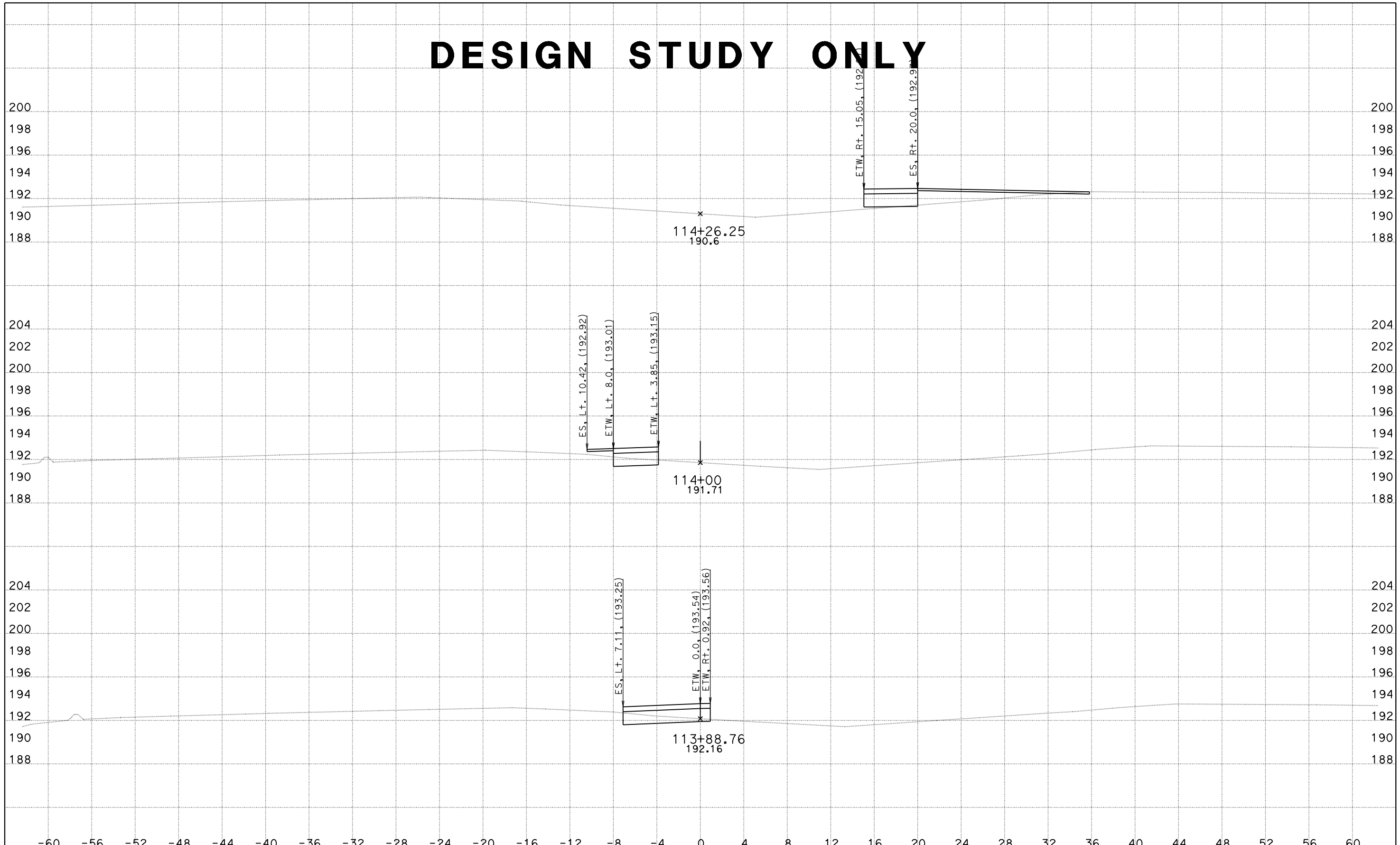

CREATED BY: DH
DATE: 5/26/2016
KC Project: 1410041 File: O:\D10*-0g820\Design\500_CntPrp\Plans\CAiCE\xover11f.dgn

CONTRACT: 10-0g820
DIST/CO/RTE/PM: 10/SJ/132/0.4-7.1
PROJECT ID: 10130000731

SCALE: 1" = 4' Horiz.
1" = 4' Vert.

All Dimensions are US Survey Feet

X011 (DE-6)
CROSS SECTIONS
SHEET 5 OF 9

DESIGN STUDY ONLY

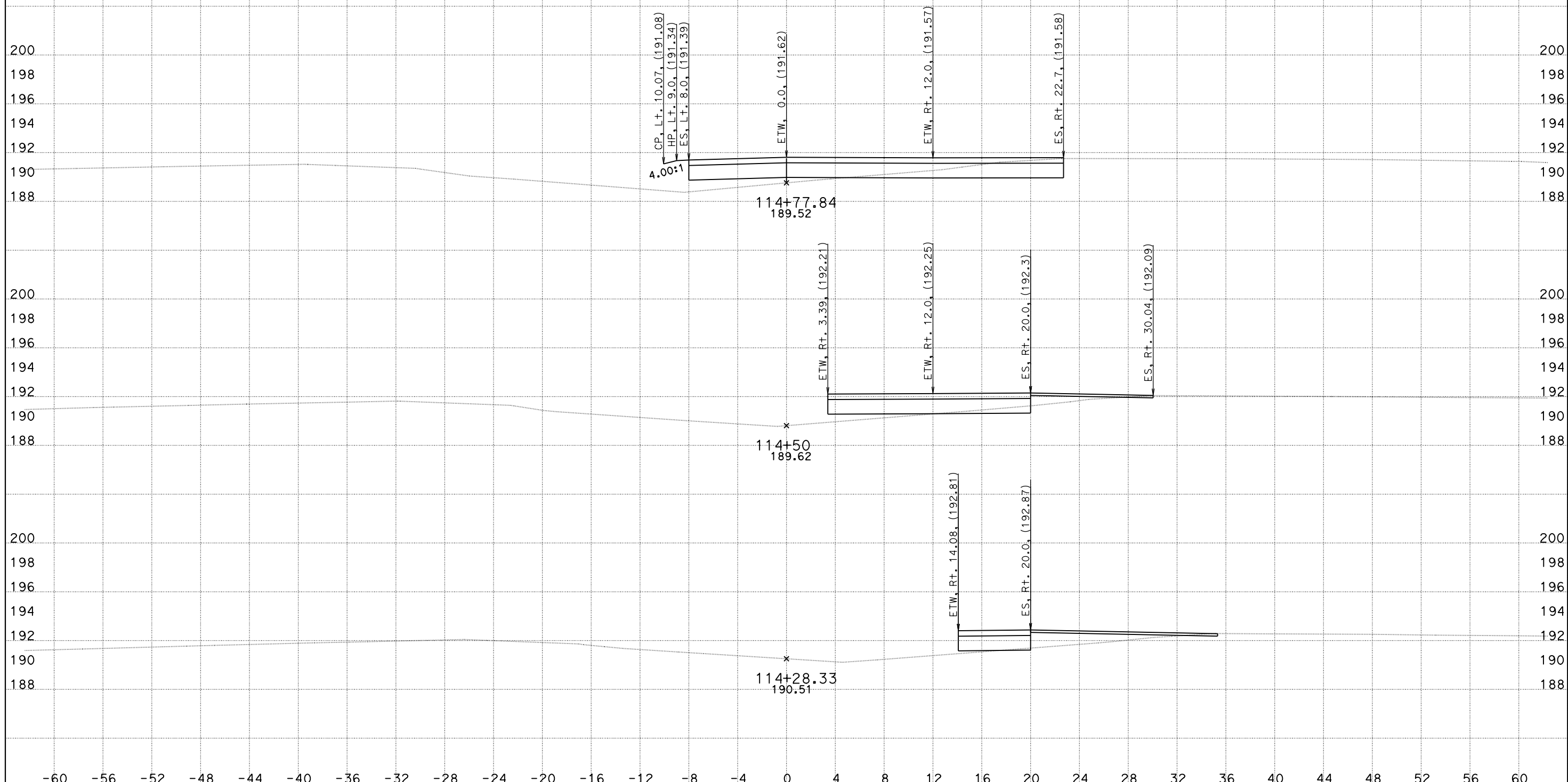

CREATED BY: DH
DATE: 5/26/2016
KC Project: 1410041

CONTRACT: 10-0g820
DIST/CO/RTE/PM: 10/SJ/132/0.4-7.1
File: O:\D10*-0g820\Design\500_CntPrp\Plans\CAiCE\xover11f.dgn PROJECT ID: 10130000731

SCALE: 1" = 4' Horiz.
1" = 4' Vert.

All Dimensions are US Survey Feet

X011 (DE-6)
CROSS SECTIONS
SHEET 6 OF 9

DESIGN STUDY ONLY



CREATED BY: DH
DATE: 5/26/2016
KC Project: 1410041

File: O:\D10*-0g820\Design\500_CntPrp\Plans\CAiCE\xover11f.dgn

CONTRACT: 10-0g820
DIST/CO/RTE/PM: 10/SJ/132/0.4-7.1
PROJECT ID: 10130000731

SCALE: 1" = 4' Horiz.
1" = 4' Vert.

All Dimensions are US Survey Feet

X011 (DE-6)
CROSS SECTIONS
SHEET 7 OF 9

DESIGN STUDY ONLY

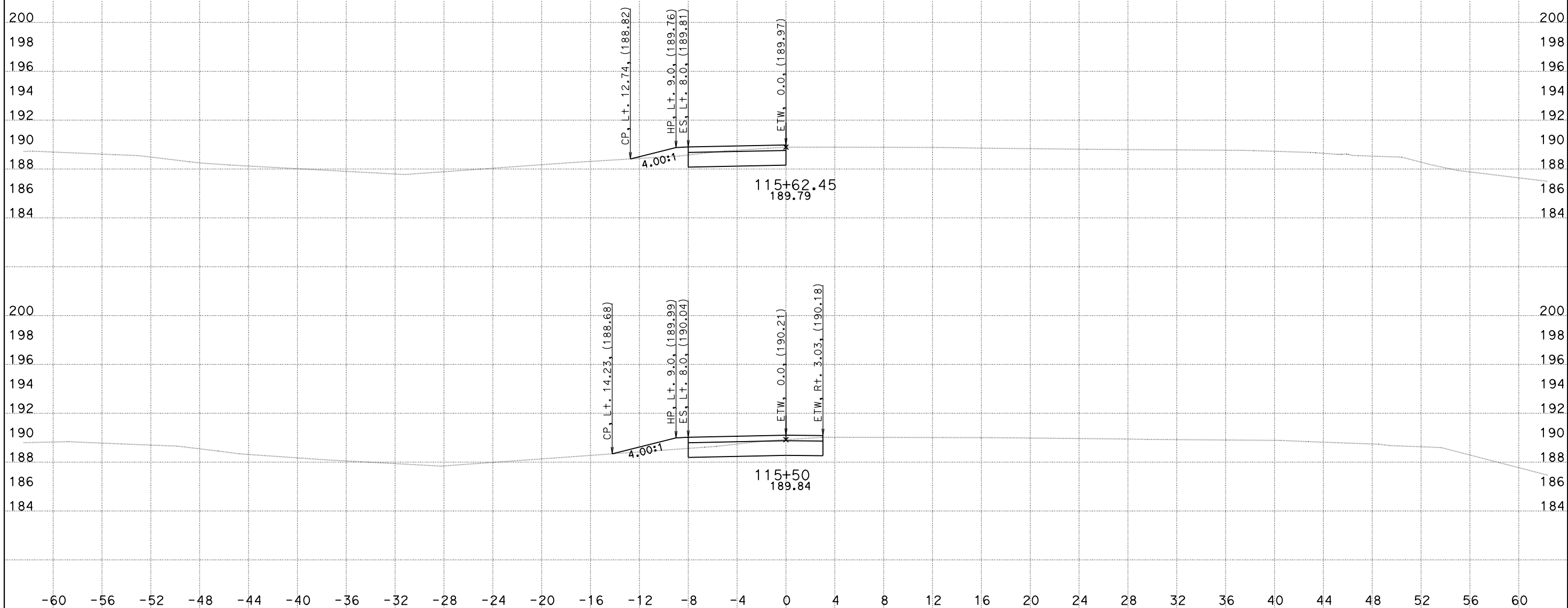

CREATED BY: DH
DATE: 5/26/2016
KC Project: 1410041 File: O:\D10*-0g820\Design\500_CntPrp\Plans\CAiCE\xover11f.dgn

CONTRACT: 10-0g820
DIST/CO/RTE/PM: 10/SJ/132/0.4-7.1
PROJECT ID: 10130000731

SCALE: 1" = 4' Horiz.
1" = 4' Vert.

All Dimensions are US Survey Feet

X011 (DE-6)
CROSS SECTIONS
SHEET 8 OF 9

DESIGN STUDY ONLY

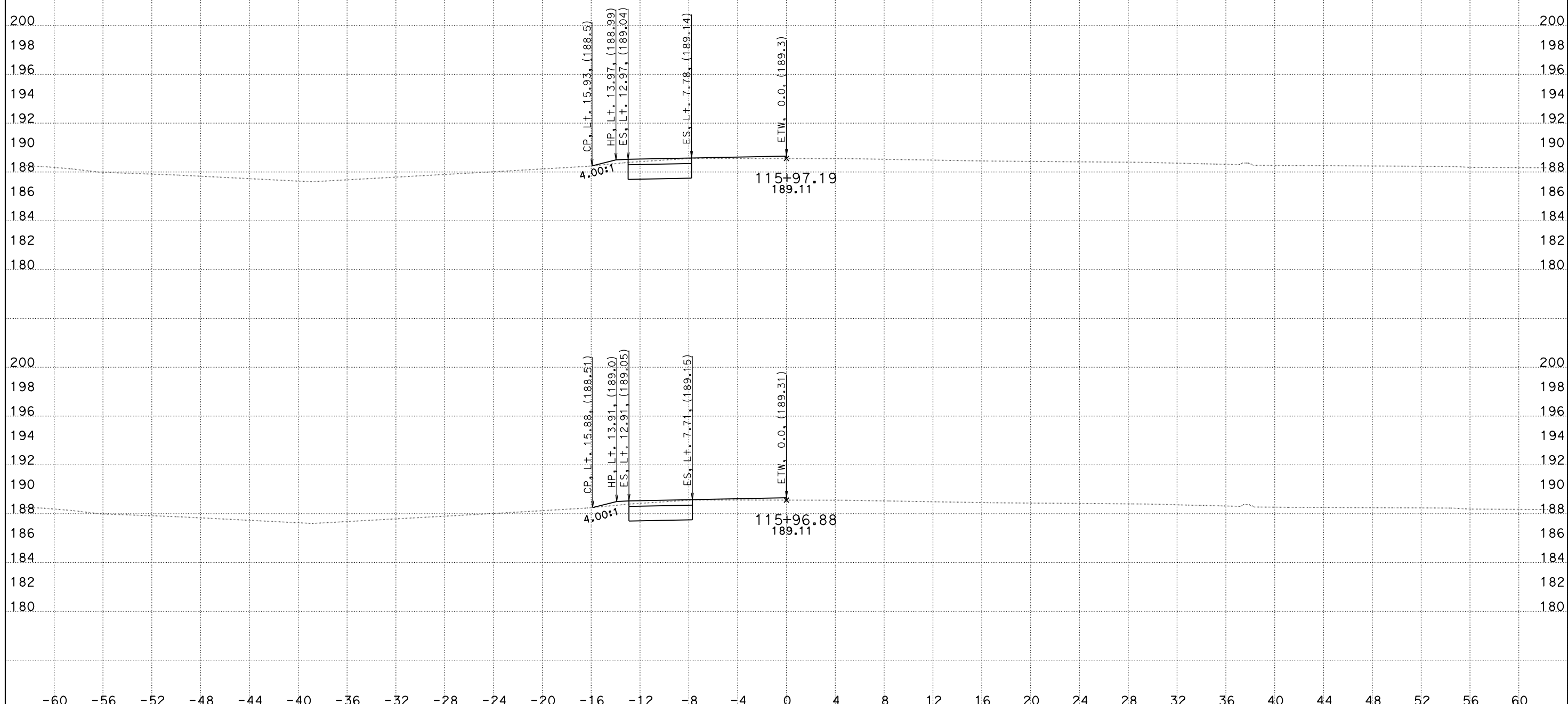

CREATED BY: DH
DATE: 5/26/2016
KC Project: 1410041

File: O:\D10*-0g820\Design\500_CntPrp\Plans\CAiCE\xover11f.dgn

CONTRACT: 10-0g820
DIST/CO/RTE/PM: 10/SJ/132/0.4-7.1
PROJECT ID: 10130000731

SCALE: 1" = 4' Horiz.
1" = 4' Vert.

All Dimensions are US Survey Feet

X011 (DE-6)
CROSS SECTIONS

DESIGN STUDY ONLY

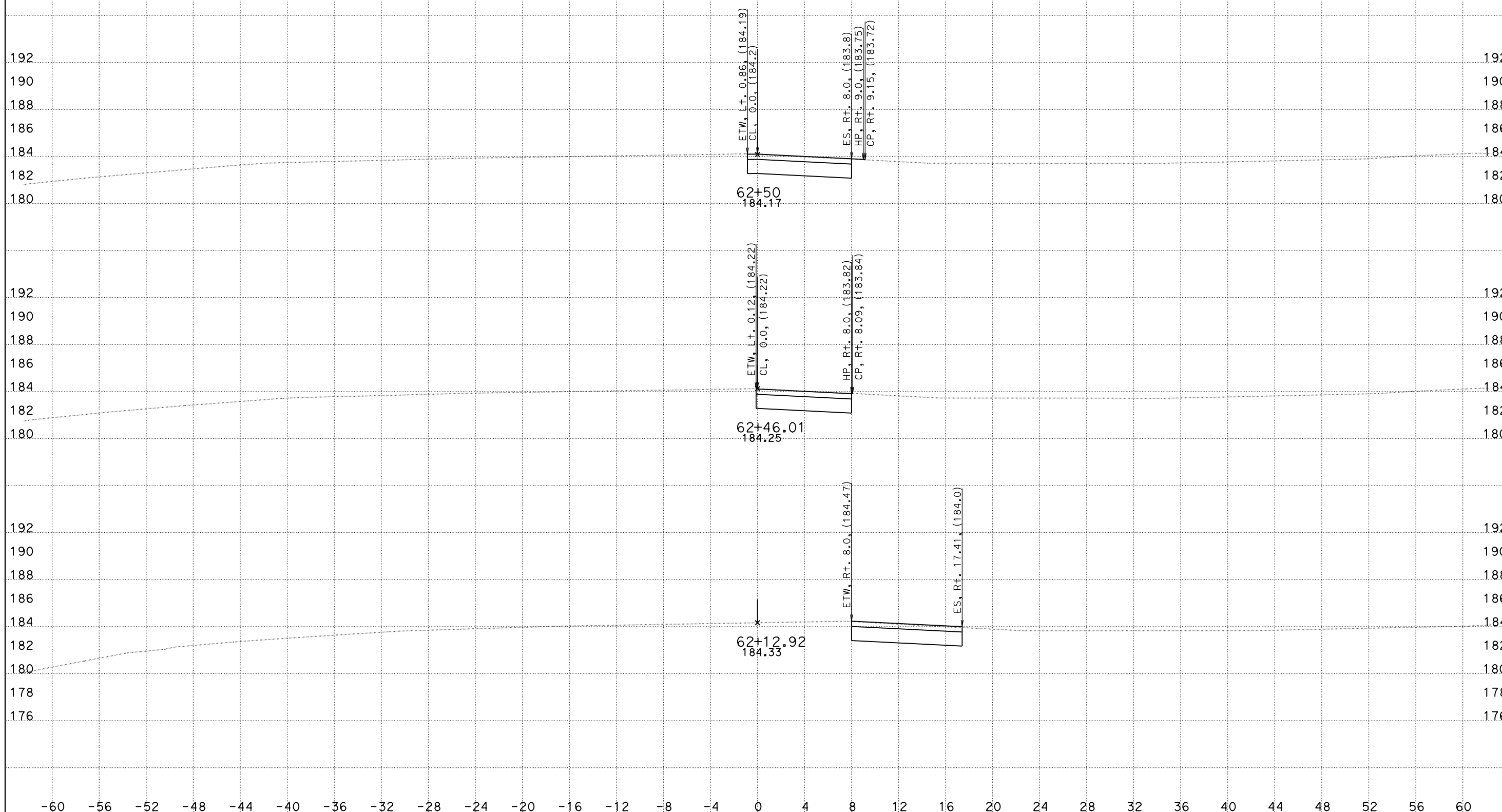

CREATED BY: DH
DATE: 5/26/2016
KC Project: 1410041 File: O:\D10*-0g820\Design\500_CntPrp\Plans\CAiCE\xover6fin.dgn

CONTRACT: 10-0g820
DIST/CO/RTE/PM: 10/SJ/132/0.4-7.1
PROJECT ID: 10130000731

SCALE: 1" = 4' Horiz.
1" = 4' Vert.

All Dimensions are US Survey Feet

X06 (DE-7)
CROSS SECTIONS
SHEET 1 OF 10

DESIGN STUDY ONLY

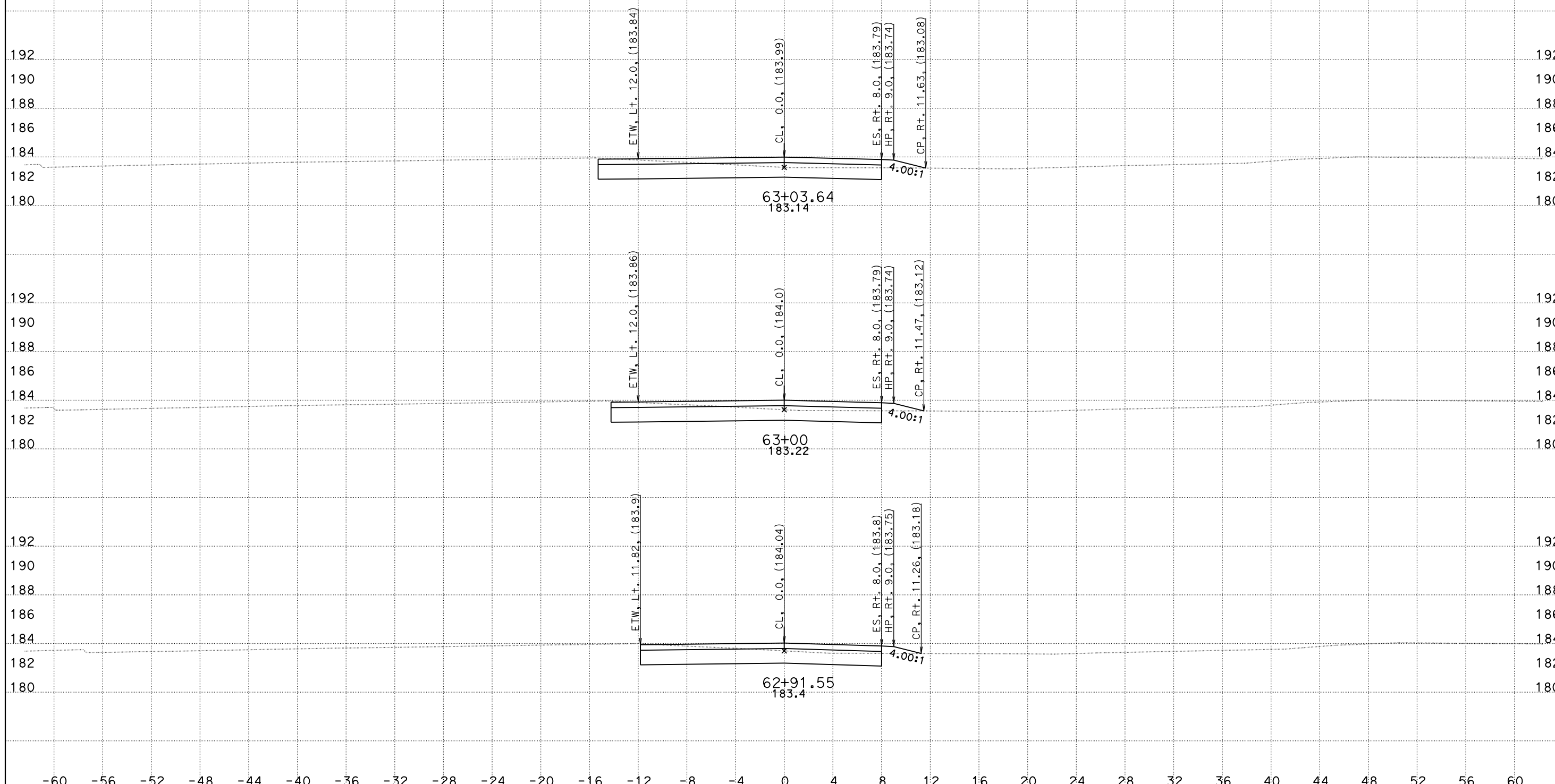

CREATED BY: DH
DATE: 5/26/2016
KC Project: 1410041

File: O:\D10*-0g820\Design\500_CntPrp\Plans\CAiCE\xover6fin.dgn

CONTRACT: 10-0g820
DIST/CO/RTE/PM: 10/SJ/132/0.4-7.1
PROJECT ID: 10130000731

SCALE: 1" = 4' Horiz.
1" = 4' Vert.

All Dimensions are US Survey Feet

X06 (DE-7)
CROSS SECTIONS
SHEET 2 OF 10

DESIGN STUDY ONLY

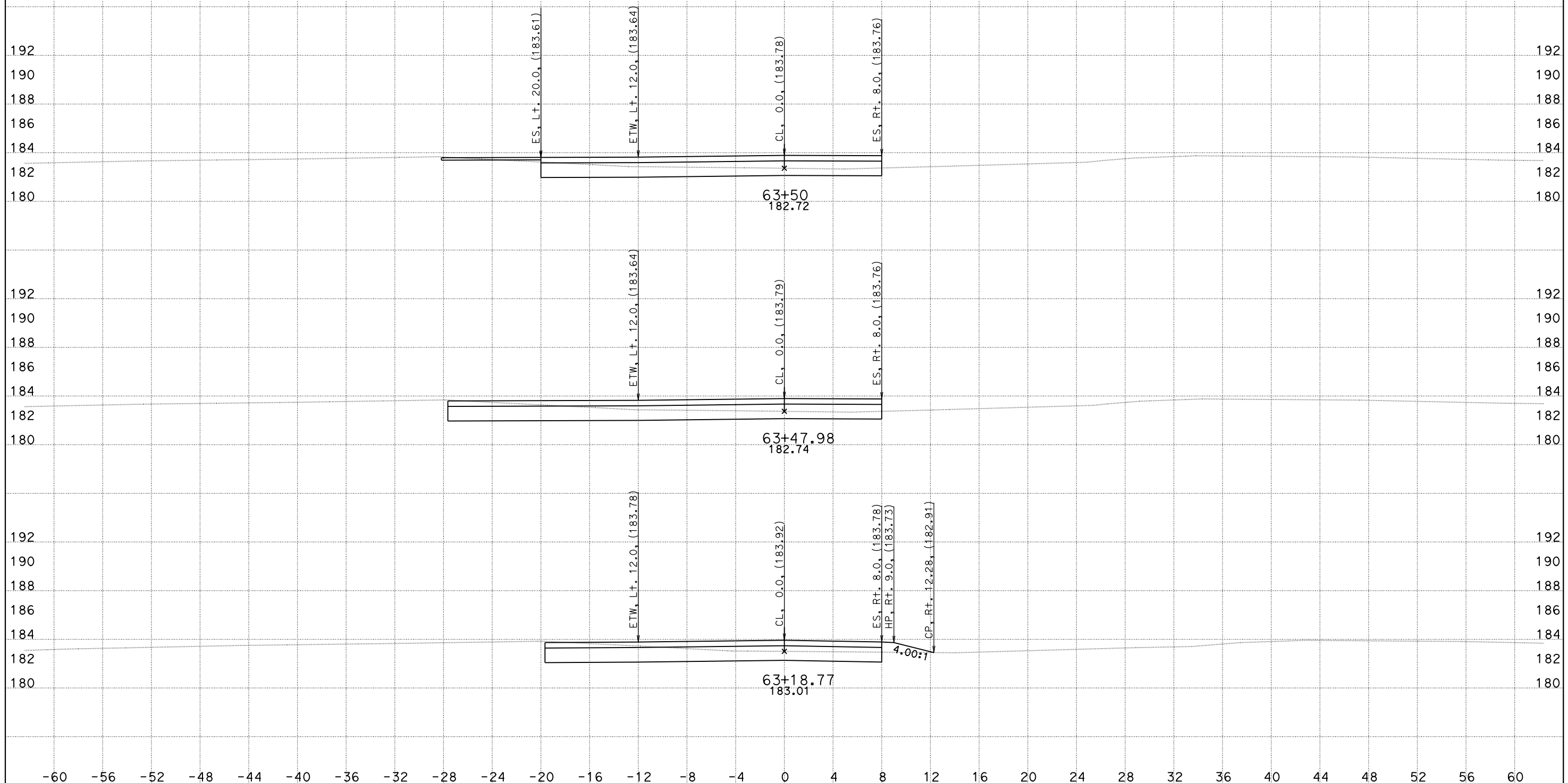

CREATED BY: DH
DATE: 5/26/2016
KC Project: 1410041

CONTRACT: 10-0g820
DIST/CO/RTE/PM: 10/SJ/132/0.4-7.1
PROJECT ID: 10130000731

File: O:\D10*-0g820\Design\500_CntPrp\Plans\CAiCE\xover6fin.dgn

SCALE: 1" = 4' Horiz.
1" = 4' Vert.

All Dimensions are US Survey Feet

X06 (DE-7)
CROSS SECTIONS
SHEET 3 OF 10

DESIGN STUDY ONLY

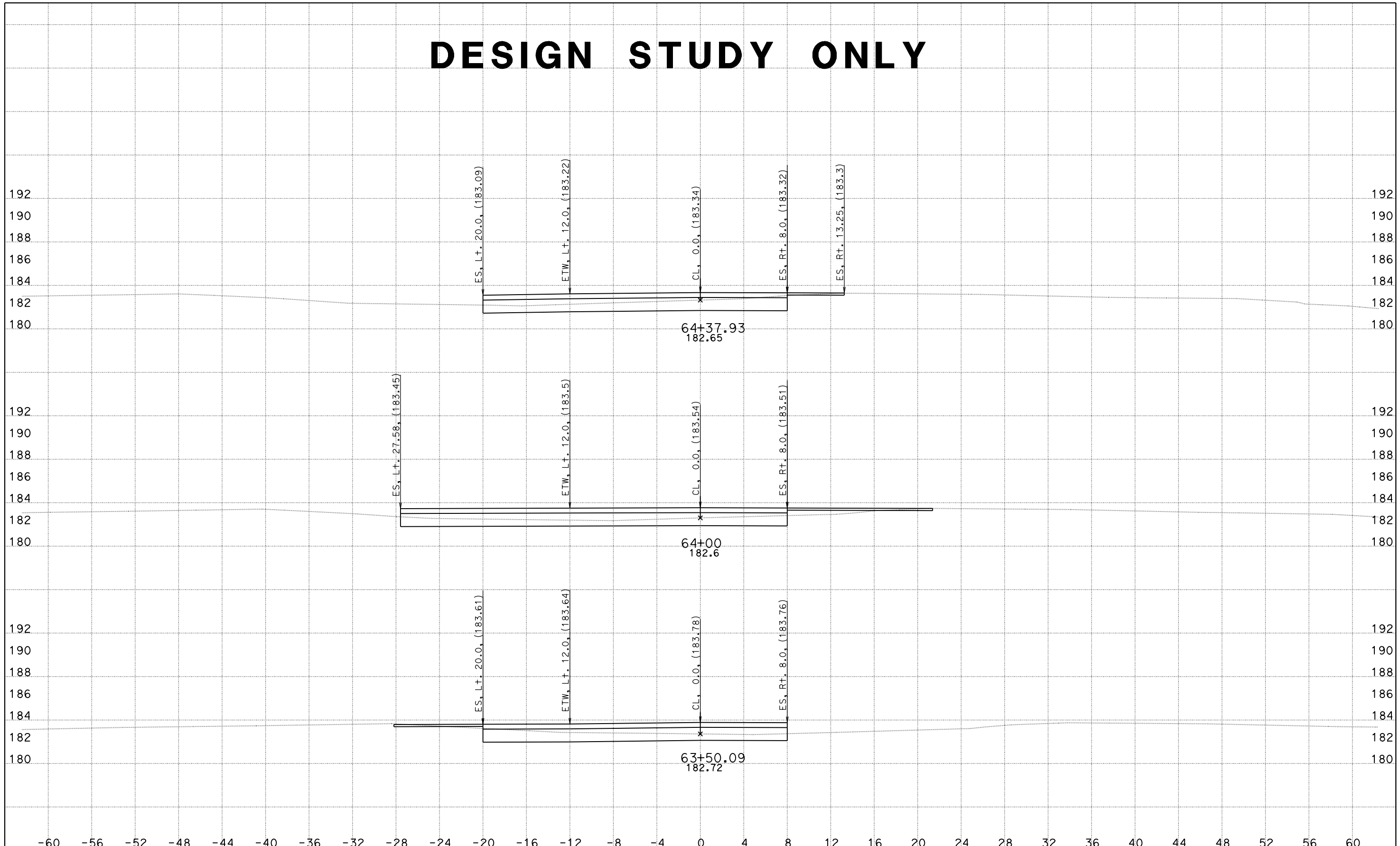

CREATED BY: DH
DATE: 5/26/2016
KC Project: 1410041

File: O:\D10*-0g820\Design\500_CntPrp\Plans\CAiCE\xover6fin.dgn

CONTRACT: 10-0g820
DIST/CO/RTE/PM: 10/SJ/132/0.4-7.1
PROJECT ID: 10130000731

SCALE: 1" = 4' Horiz.
1" = 4' Vert.

All Dimensions are US Survey Feet

X06 (DE-7)
CROSS SECTIONS

DESIGN STUDY ONLY

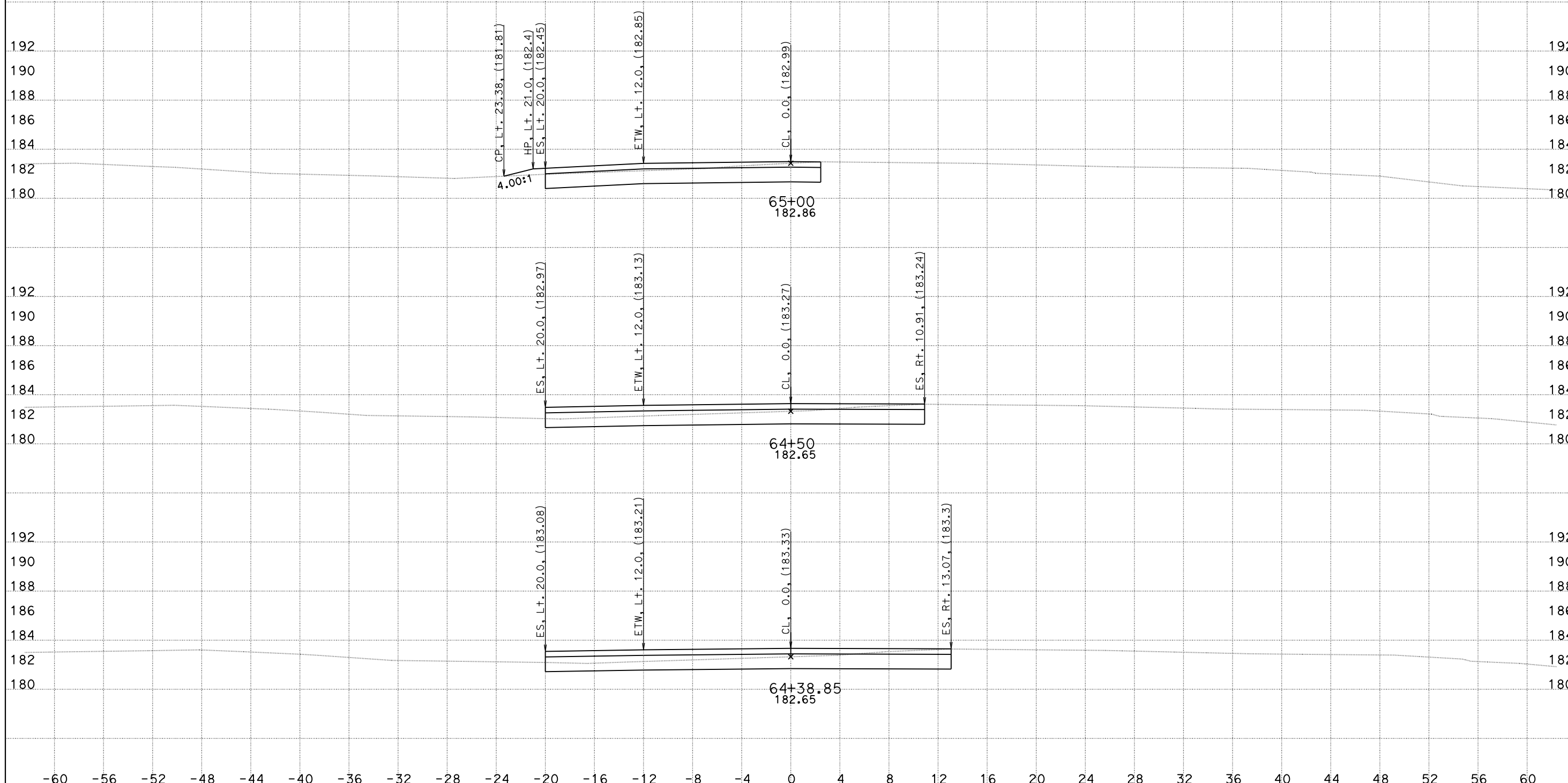

CREATED BY: DH
DATE: 5/26/2016
KC Project: 1410041

File: O:\D10*-0g820\Design\500_CntPrp\Plans\CAiCE\xover6fin.dgn

CONTRACT: 10-0g820
DIST/CO/RTE/PM: 10/SJ/132/0.4-7.1
PROJECT ID: 10130000731

SCALE: 1" = 4' Horiz.
1" = 4' Vert.

All Dimensions are US Survey Feet

X06 (DE-7)
CROSS SECTIONS
SHEET 5 OF 10

DESIGN STUDY ONLY

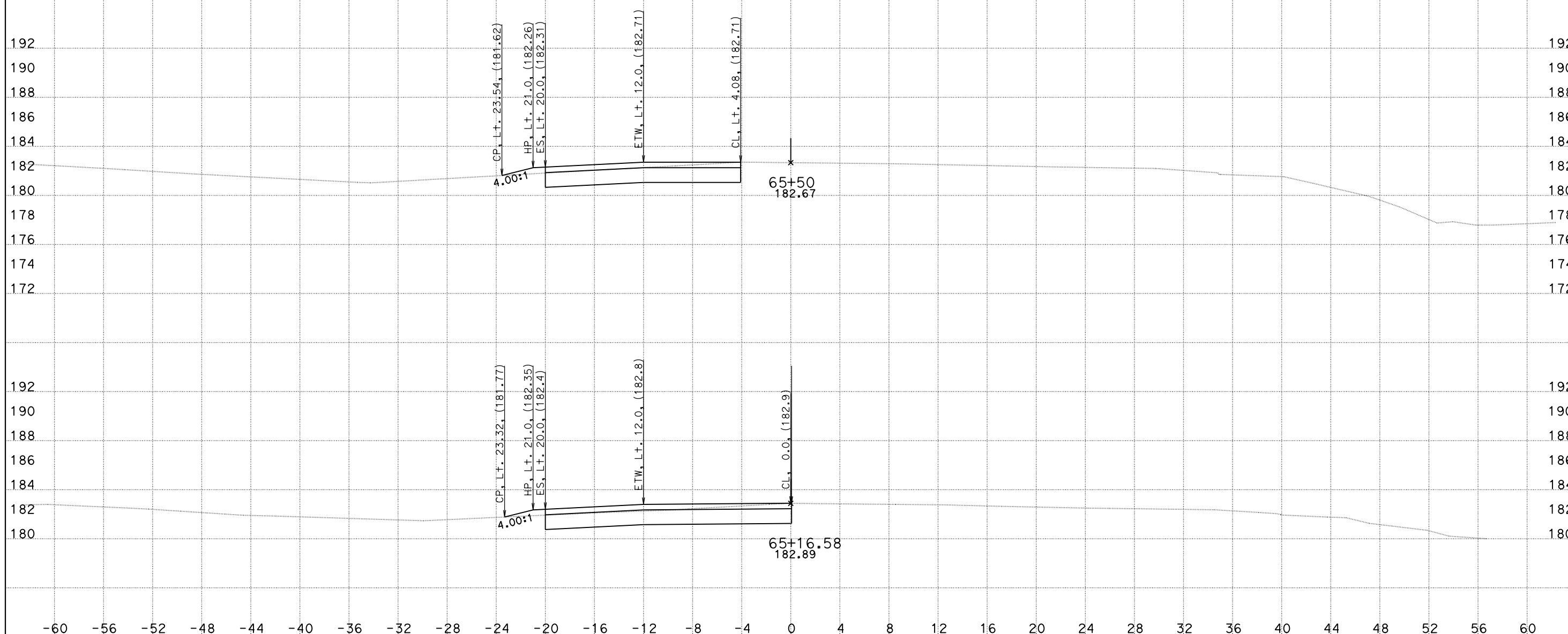

CREATED BY: DH
DATE: 5/26/2016
KC Project: 1410041 File: O:\D10*-0g820\Design\500_CntPrp\Plans\CAiCE\xover6fin.dgn

CONTRACT: 10-0g820
DIST/CO/RTE/PM: 10/SJ/132/0.4-7.1
PROJECT ID: 10130000731

SCALE: 1" = 4' Horiz.
1" = 4' Vert.

All Dimensions are US Survey Feet

X06 (DE-7)
CROSS SECTIONS
SHEET 6 OF 10

DESIGN STUDY ONLY

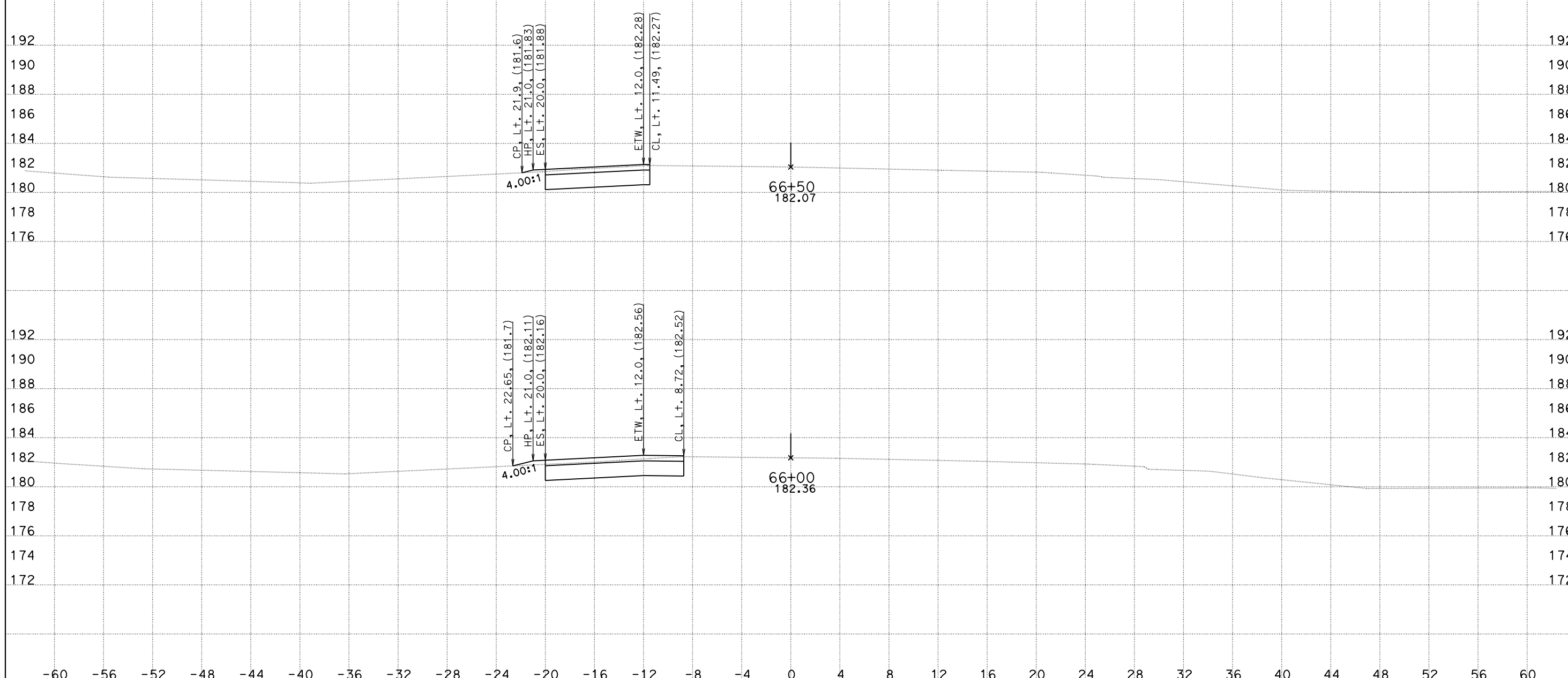

CREATED BY: DH
DATE: 5/26/2016
KC Project: 1410041

CONTRACT: 10-0g820
DIST/CO/RTE/PM: 10/SJ/132/0.4-7.1
File: O:\D10*-0g820\Design\500_CntPrp\Plans\CAiCE\xover6fin.dgn PROJECT ID: 10130000731

SCALE: 1" = 4' Horiz.
1" = 4' Vert.

All Dimensions are US Survey Feet

X06 (DE-7)
CROSS SECTIONS
SHEET 7 OF 10

DESIGN STUDY ONLY

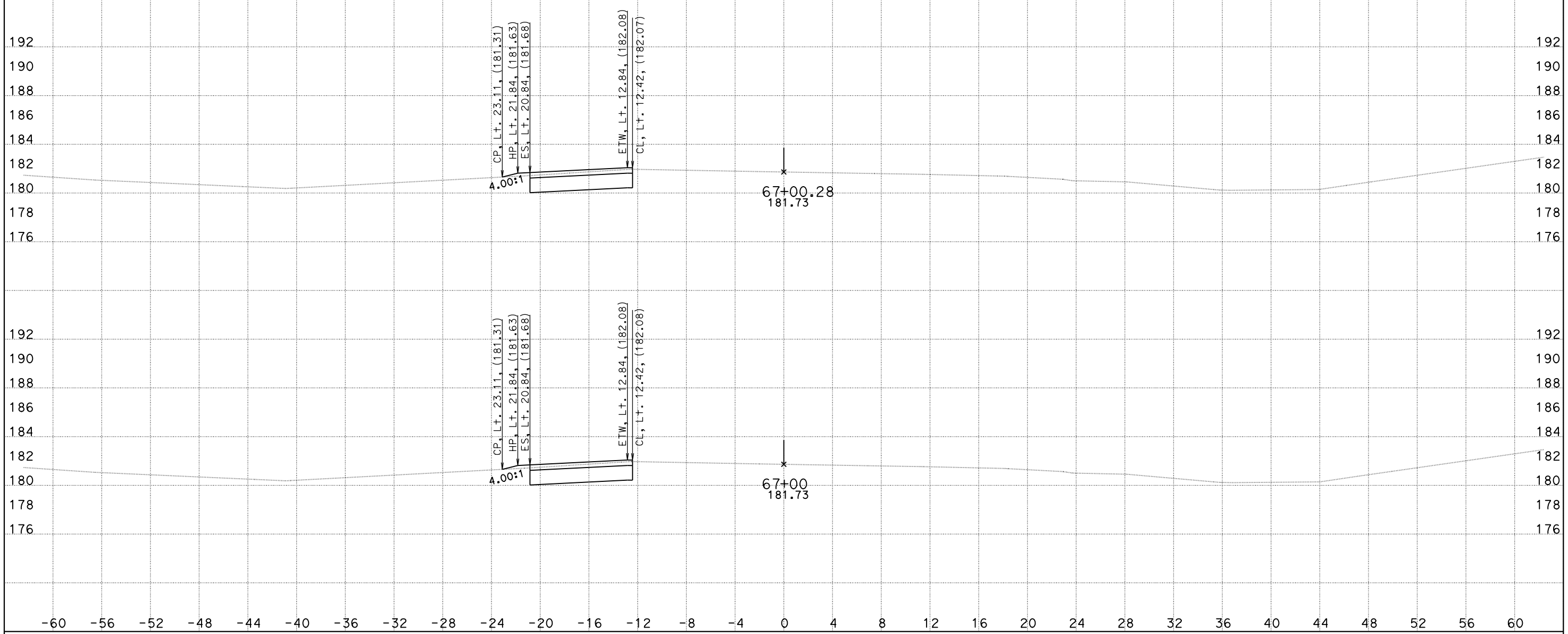

CREATED BY: DH
DATE: 5/26/2016
KC Project: 1410041

File: O:\D10*-0g820\Design\500_CntPrp\Plans\CAiCE\xover6fin.dgn

CONTRACT: 10-0g820
DIST/CO/RTE/PM: 10/SJ/132/0.4-7.1
PROJECT ID: 10130000731

SCALE: 1" = 4' Horiz.
1" = 4' Vert.

All Dimensions are US Survey Feet

X06 (DE-7)
CROSS SECTIONS
SHEET 8 OF 10

DESIGN STUDY ONLY

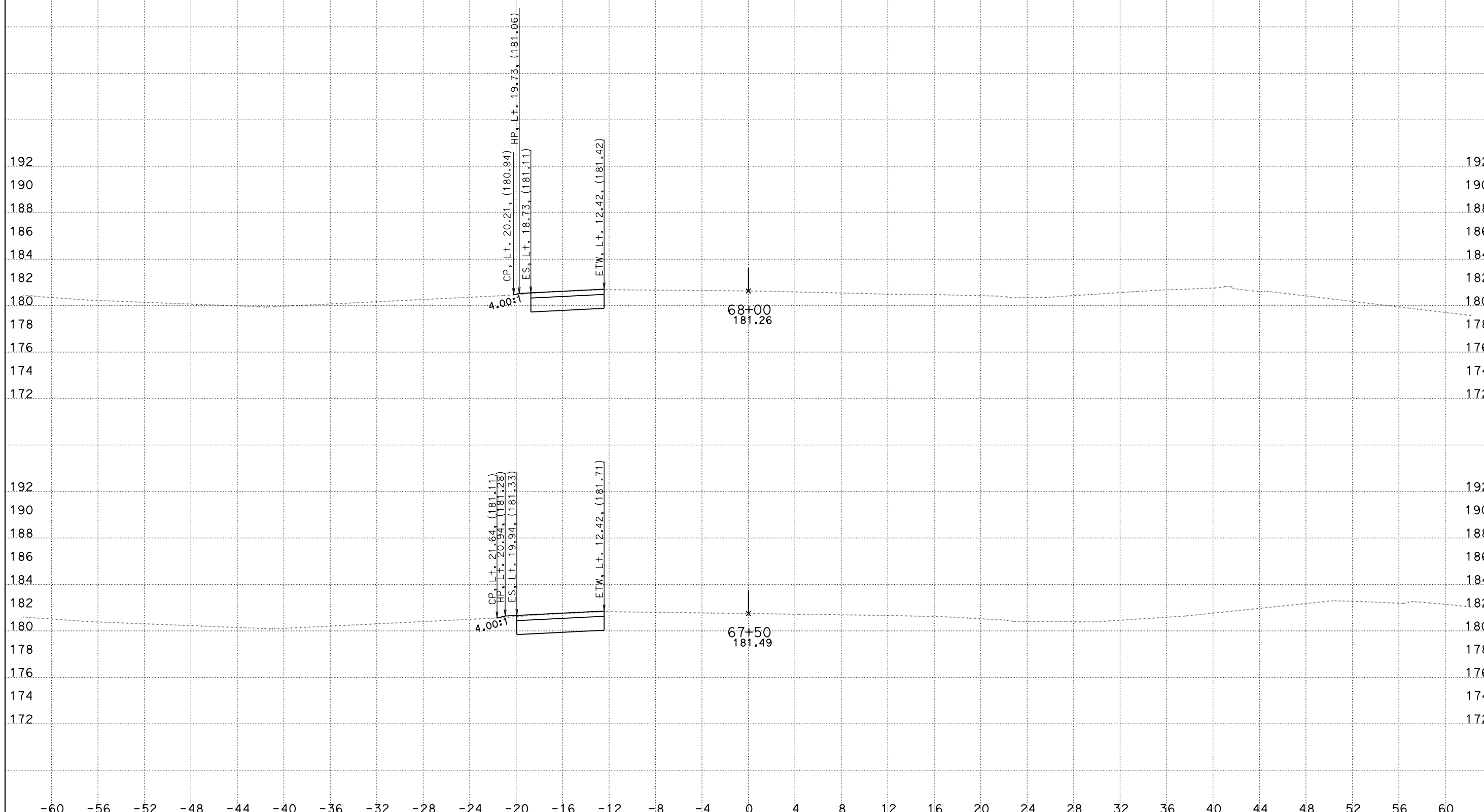

CREATED BY: DH
DATE: 5/26/2016
KC Project: 1410041

File: O:\D10*-0g820\Design\500_CntPrp\Plans\CAiCE\xover6fin.dgn

CONTRACT: 10-0g820
DIST/CO/RTE/PM: 10/SJ/132/0.4-7.1
PROJECT ID: 10130000731

SCALE: 1" = 4' Horiz.
1" = 4' Vert.

All Dimensions are US Survey Feet

X06 (DE-7)
CROSS SECTIONS

SHEET 9 OF 10

DESIGN STUDY ONLY

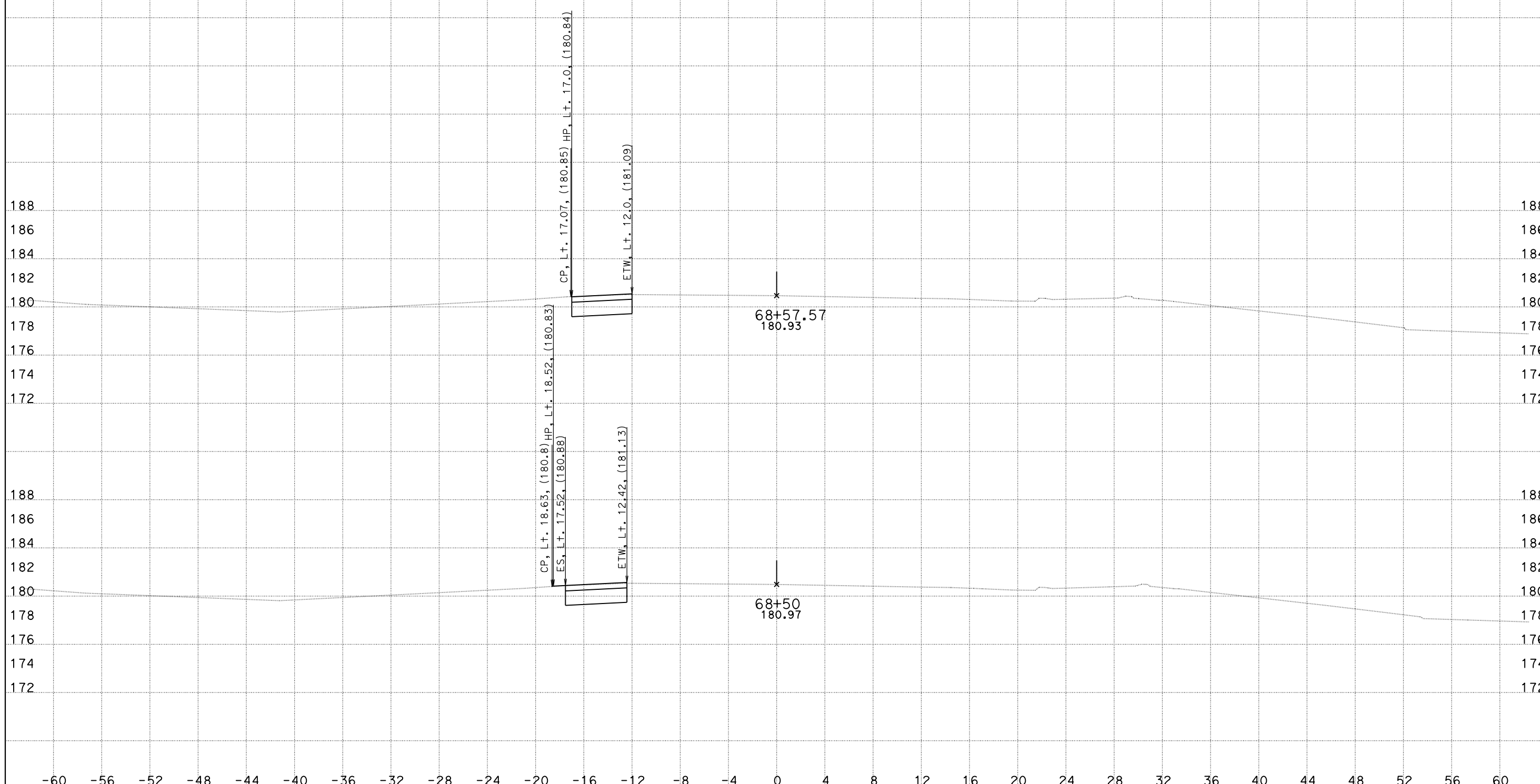

CREATED BY: DH
DATE: 5/26/2016
KC Project: 1410041

File: O:\D10*-0g820\Design\500_CntPrp\Plans\CAiCE\xover6fin.dgn

CONTRACT: 10-0g820
DIST/CO/RTE/PM: 10/SJ/132/0.4-7.1
PROJECT ID: 10130000731

SCALE: 1" = 4' Horiz.
1" = 4' Vert.

All Dimensions are US Survey Feet

X06 (DE-7)
CROSS SECTIONS

SHEET 10 OF 10

DESIGN STUDY ONLY

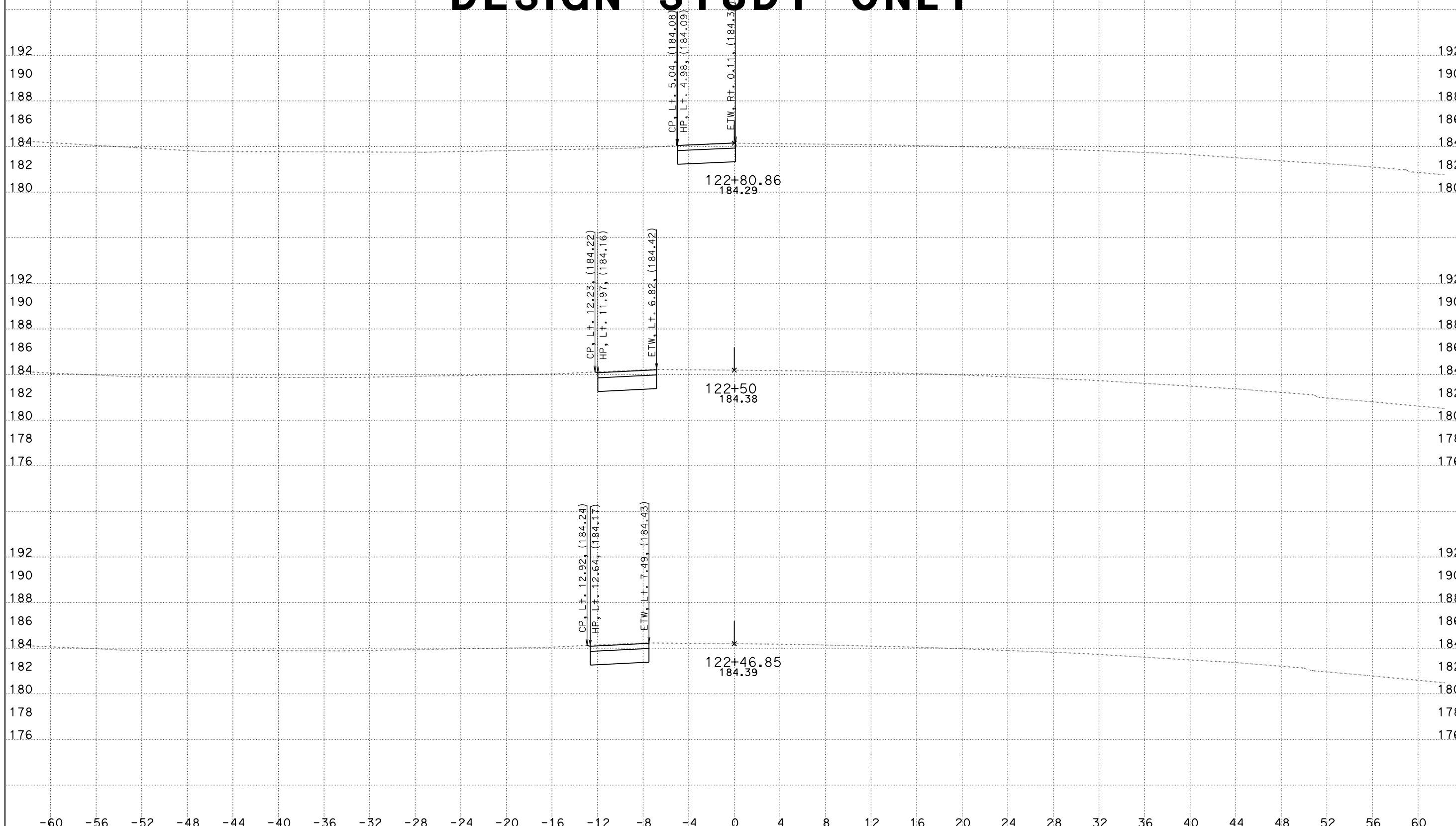

CREATED BY: DH
DATE: 5/26/2016
KC Project: 1410041 File: O:\D10*-0g820\Design\500_CntPrp\Plans\CAiCE\xover11f.dgn

CONTRACT: 10-0g820
DIST/CO/RTE/PM: 10/SJ/132/0.4-7.1
PROJECT ID: 10130000731

SCALE: 1" = 4' Horiz.
1" = 4' Vert.

All Dimensions are US Survey Feet

X011 (DE-7)
CROSS SECTIONS
SHEET 1 OF 13

DESIGN STUDY ONLY

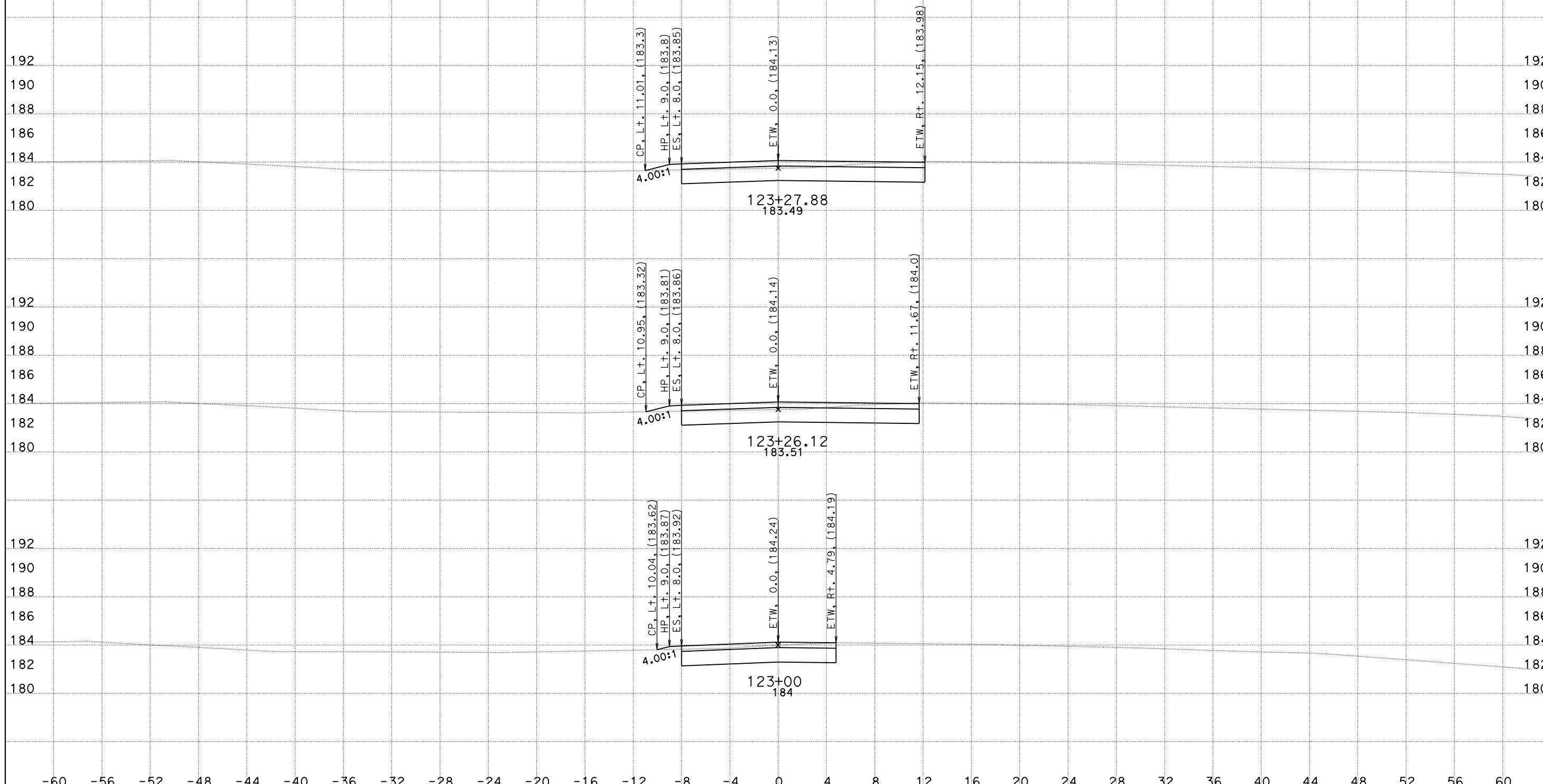

CREATED BY: DH
DATE: 5/26/2016
KC Project: 1410041

File: O:\D10*-0g820\Design\500_CntPrp\Plans\CAiCE\xover11f.dgn

CONTRACT: 10-0g820
DIST/CO/RTE/PM: 10/SJ/132/0.4-7.1
PROJECT ID: 10130000731

SCALE: 1" = 4' Horiz.
1" = 4' Vert.

All Dimensions are US Survey Feet

X011 (DE-7)
CROSS SECTIONS
SHEET 2 OF 13

DESIGN STUDY ONLY

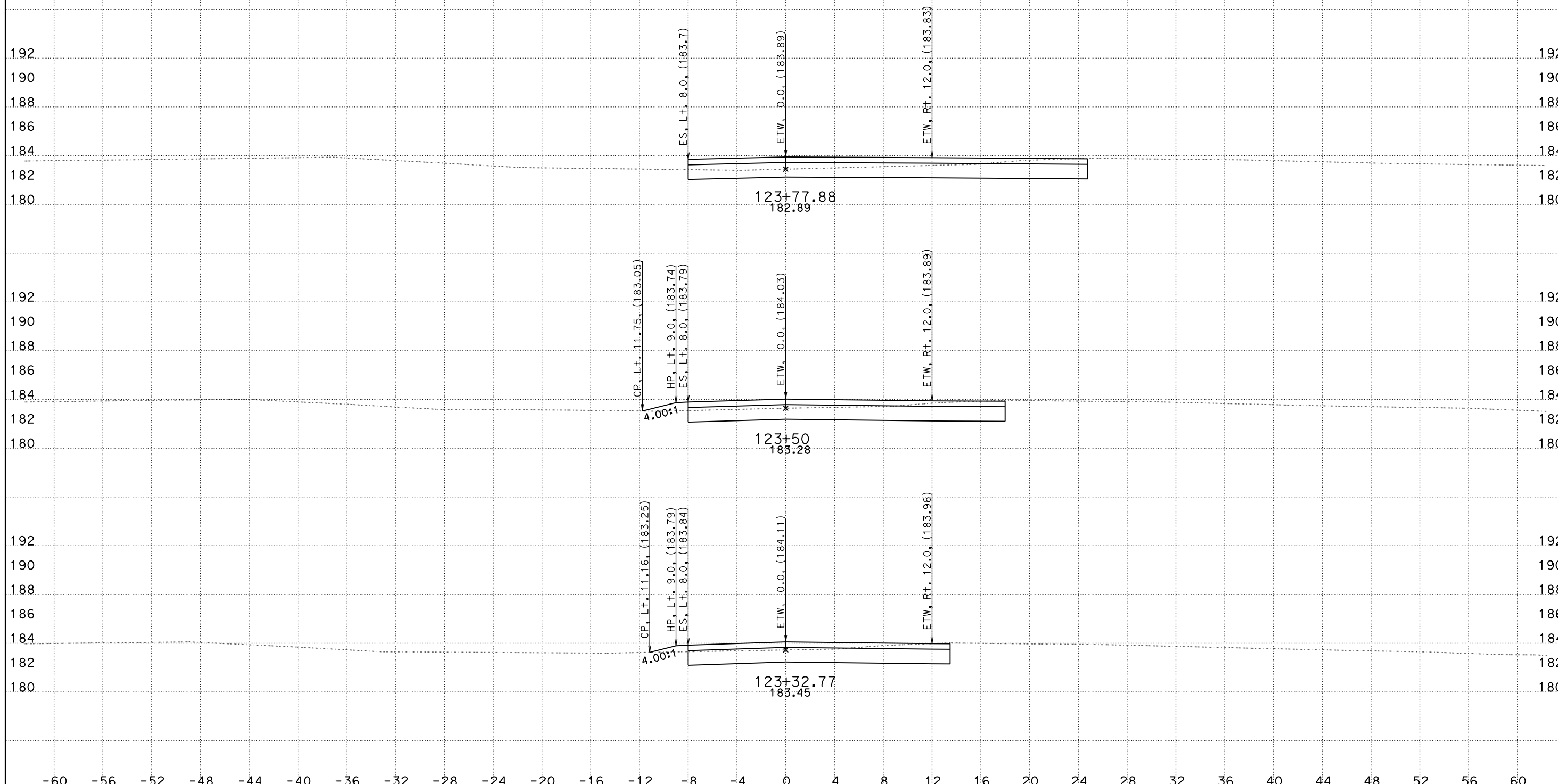

CREATED BY: DH
DATE: 5/26/2016
KC Project: 1410041

CONTRACT: 10-0g820
DIST/CO/RTE/PM: 10/SJ/132/0.4-7.1
File: O:\D10*-0g820\Design\500_CntPrp\Plans\CAiCE\xover11f.dgn
PROJECT ID: 10130000731

SCALE: 1" = 4' Horiz.
1" = 4' Vert.

All Dimensions are US Survey Feet

X011 (DE-7)
CROSS SECTIONS
SHEET 3 OF 13

DESIGN STUDY ONLY

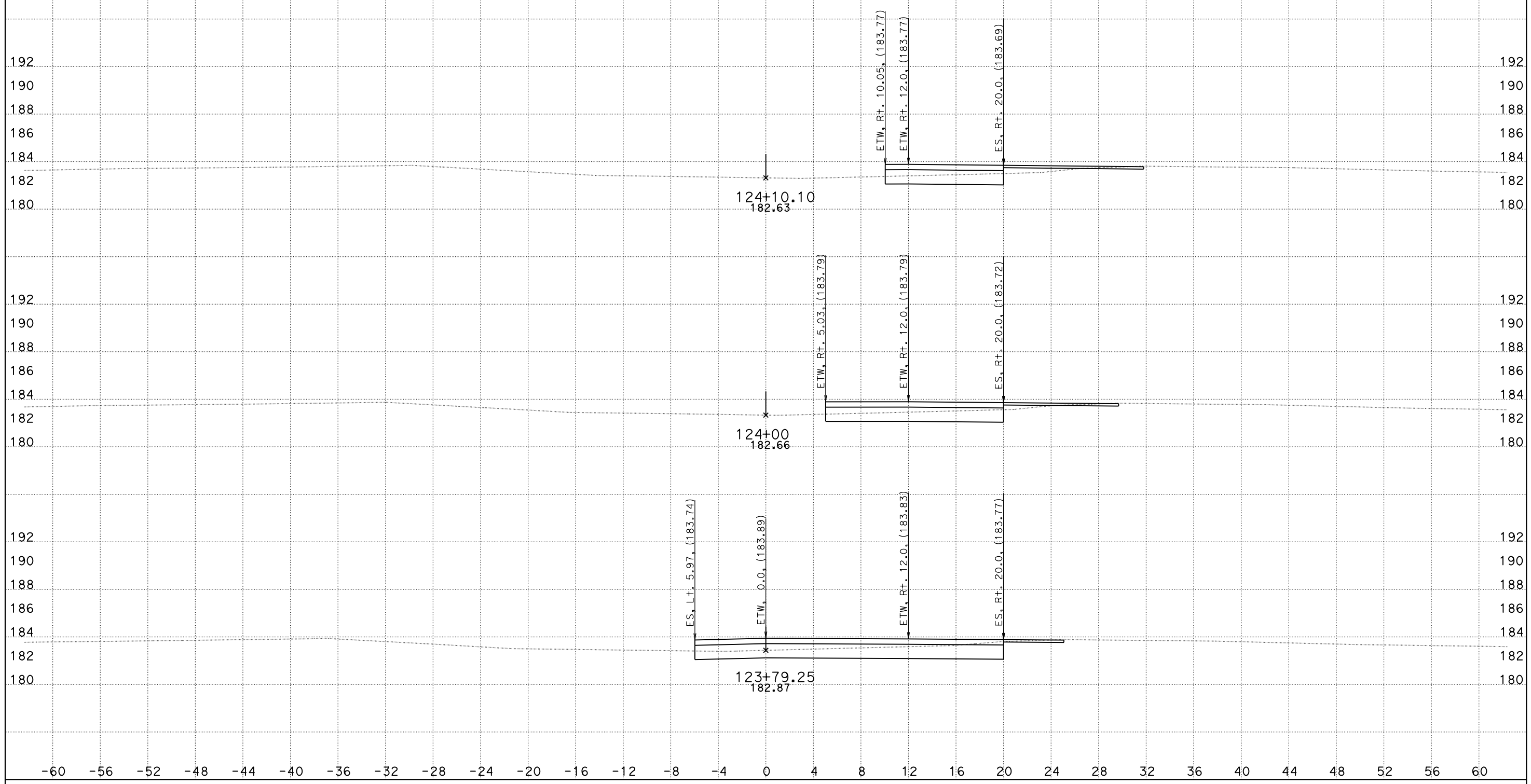

CREATED BY: DH
DATE: 5/26/2016
KC Project: 1410041

CONTRACT: 10-0g820
DIST/CO/RTE/PM: 10/SJ/132/0.4-7.1
File: O:\D10*-0g820\Design\500_CntPrp\Plans\CAiCE\xover11f.dgn PROJECT ID: 10130000731

SCALE: 1" = 4' Horiz.
1" = 4' Vert.

All Dimensions are US Survey Feet

X011 (DE-7)
CROSS SECTIONS
SHEET 4 OF 13

DESIGN STUDY ONLY

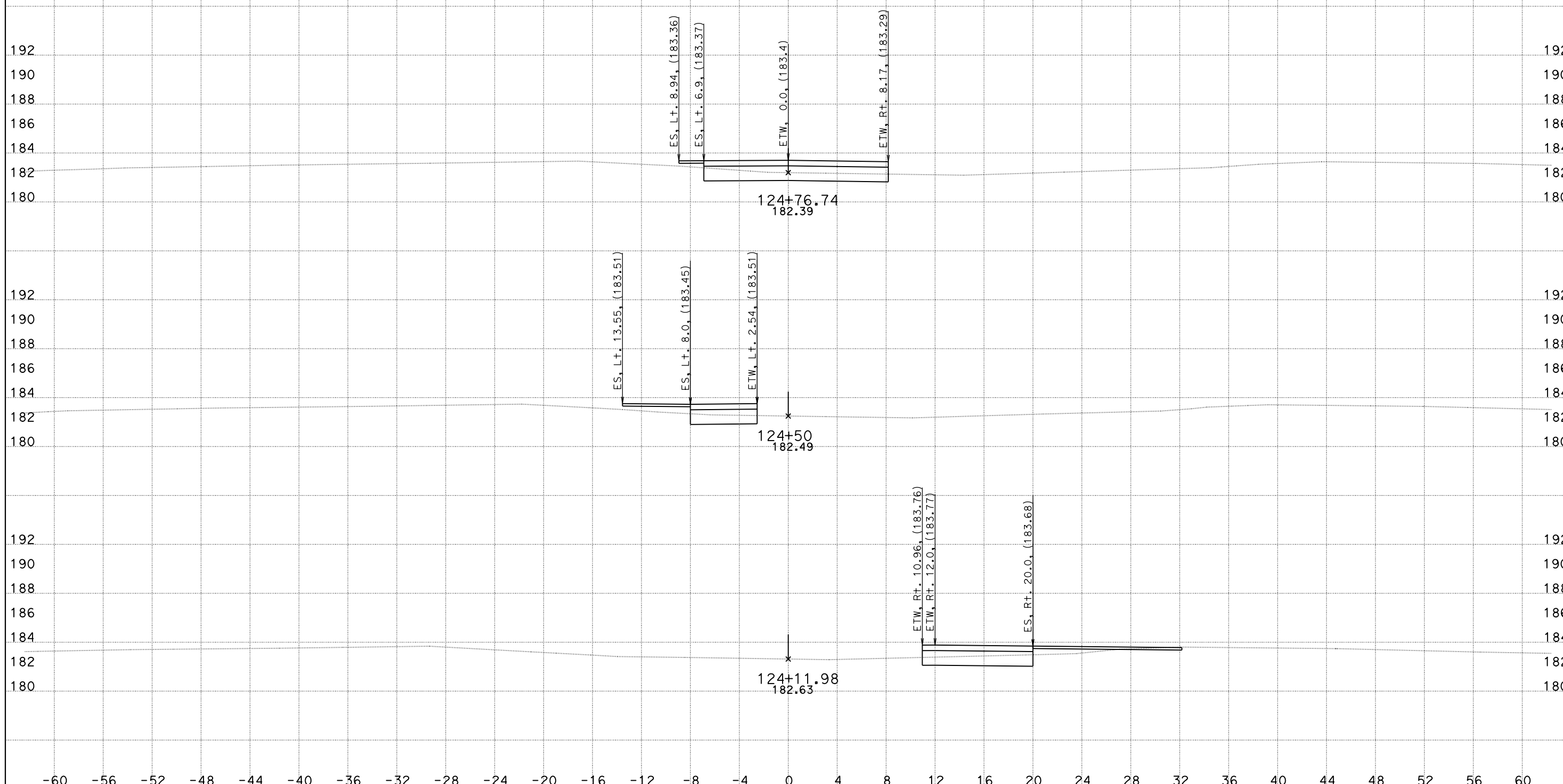

CREATED BY: DH
DATE: 5/26/2016
KC Project: 1410041

File: O:\D10*-0g820\Design\500_CntPrp\Plans\CAiCE\xover11f.dgn

CONTRACT: 10-0g820
DIST/CO/RTE/PM: 10/SJ/132/0.4-7.1
PROJECT ID: 10130000731

SCALE: 1" = 4' Horiz.
1" = 4' Vert.

All Dimensions are US Survey Feet

X011 (DE-7)
CROSS SECTIONS
SHEET 5 OF 13

DESIGN STUDY ONLY

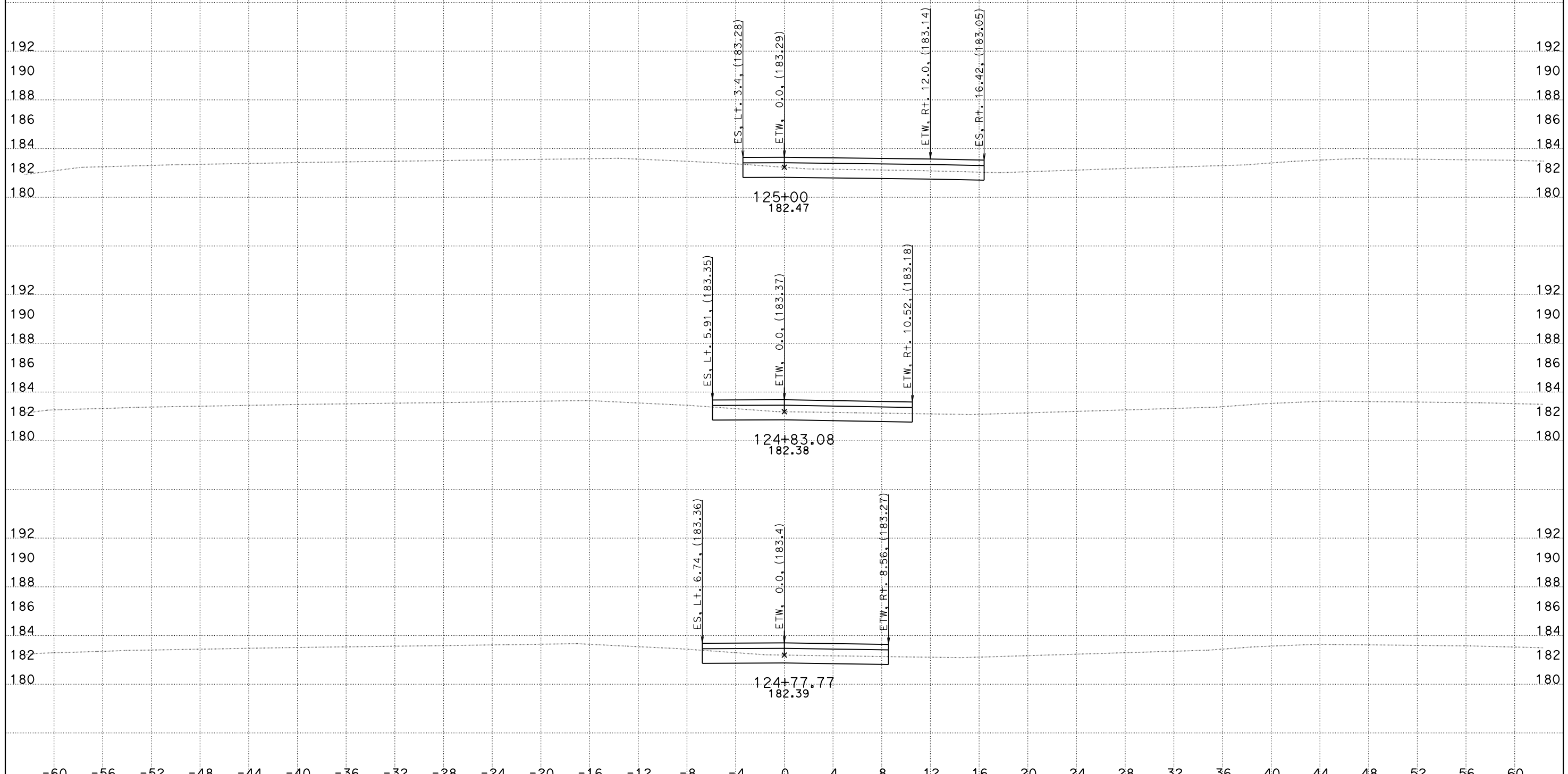

CREATED BY: DH
DATE: 5/26/2016
KC Project: 1410041

File: O:\D10*-0g820\Design\500_CntPrp\Plans\CAiCE\xover11f.dgn

CONTRACT: 10-0g820
DIST/CO/RTE/PM: 10/SJ/132/0.4-7.1
PROJECT ID: 10130000731

SCALE: 1" = 4' Horiz.
1" = 4' Vert.

All Dimensions are US Survey Feet

X011 (DE-7)
CROSS SECTIONS

DESIGN STUDY ONLY

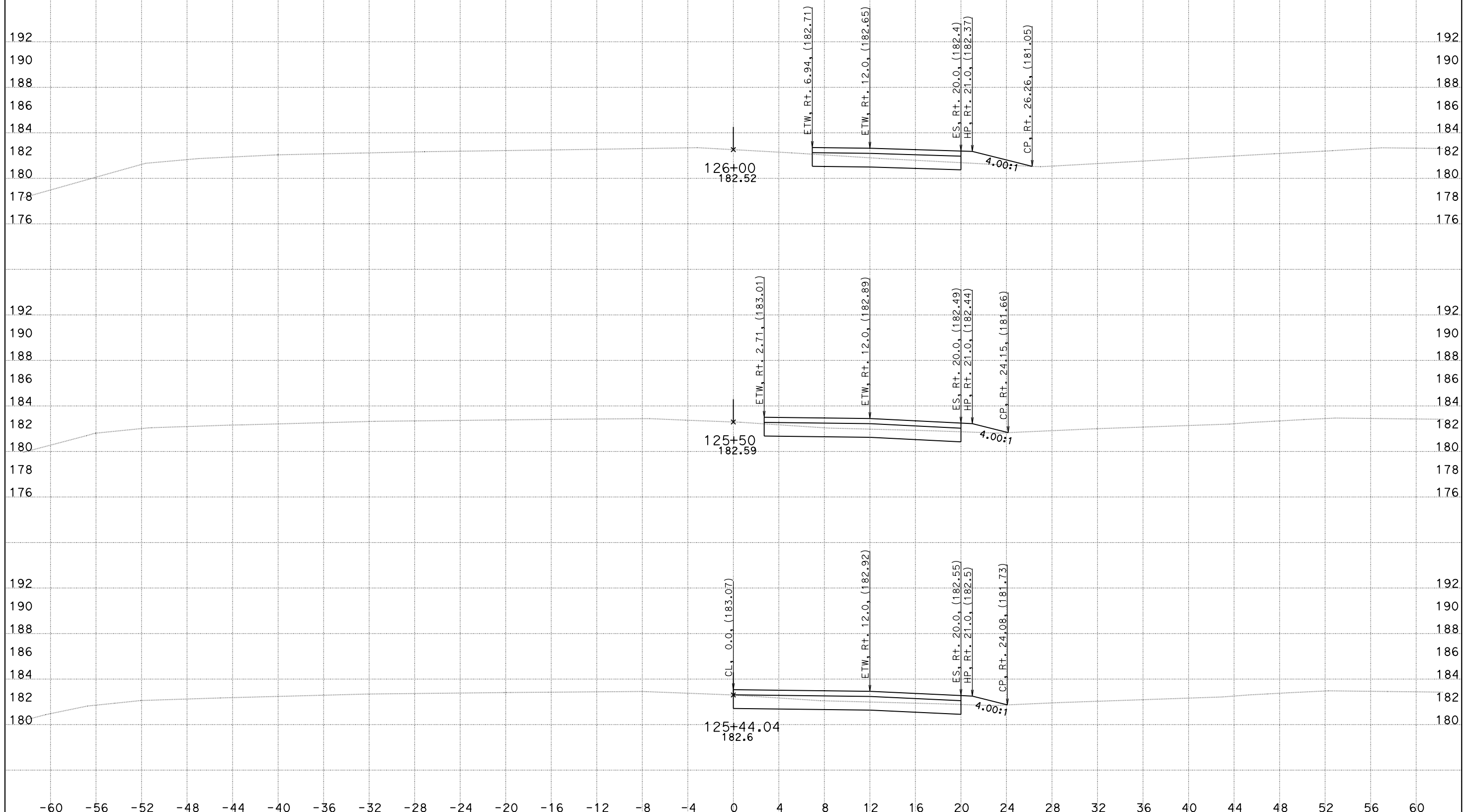

CREATED BY: DH
DATE: 5/26/2016
KC Project: 1410041

CONTRACT: 10-0g820
DIST/CO/RTE/PM: 10/SJ/132/0.4-7.1
PROJECT ID: 10130000731

File: O:\D10*-0g820\Design\500_CntPrp\Plans\CAiCE\xover11f.dgn

SCALE: 1" = 4' Horiz.
1" = 4' Vert.

All Dimensions are US Survey Feet

X011 (DE-7)
CROSS SECTIONS
SHEET 7 OF 13

DESIGN STUDY ONLY

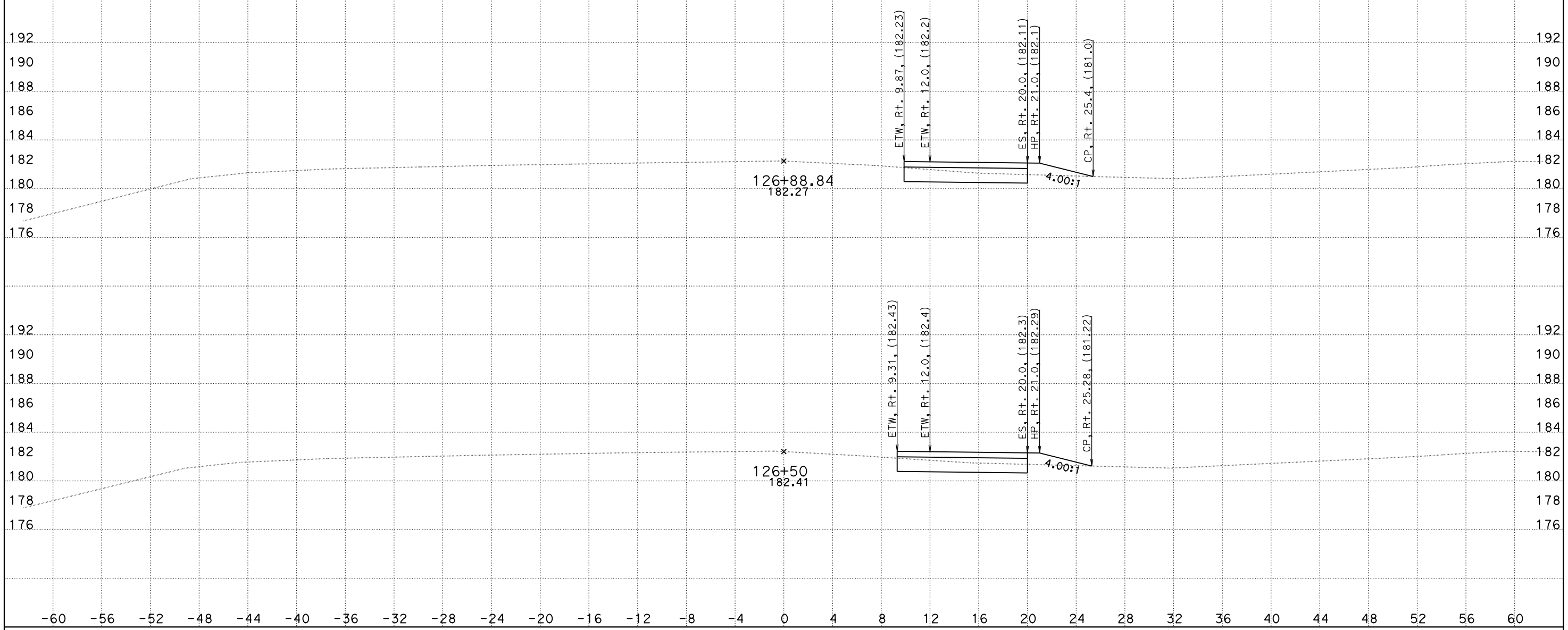

CREATED BY: DH
DATE: 5/26/2016
KC Project: 1410041

File: O:\D10*-0g820\Design\500_CntPrp\Plans\CAiCE\xover11f.dgn

CONTRACT: 10-0g820
DIST/CO/RTE/PM: 10/SJ/132/0.4-7.1
PROJECT ID: 10130000731

SCALE: 1" = 4' Horiz.
1" = 4' Vert.

All Dimensions are US Survey Feet

X011 (DE-7)
CROSS SECTIONS
SHEET 8 OF 13

DESIGN STUDY ONLY

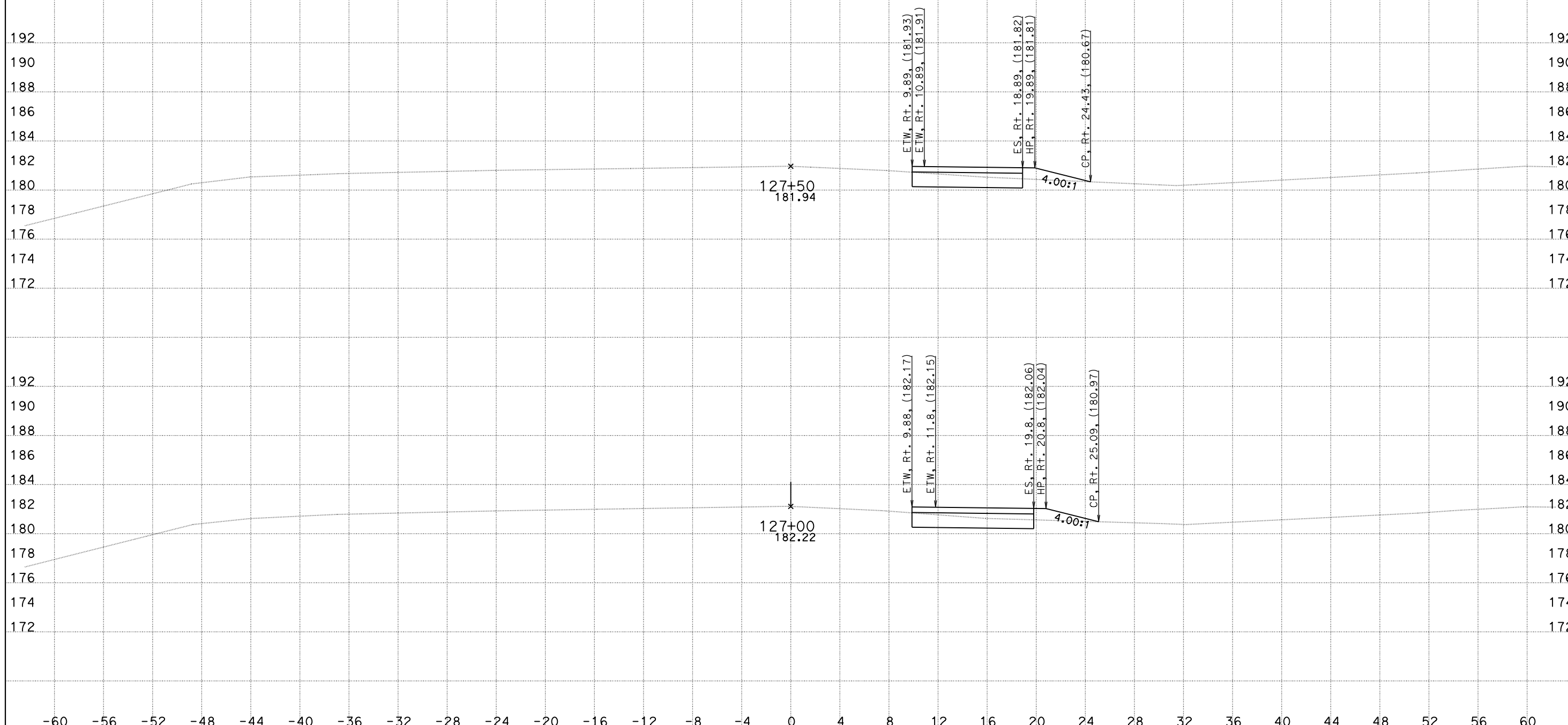

CREATED BY: DH
DATE: 5/26/2016
KC Project: 1410041

File: O:\D10*-0g820\Design\500_CntPrp\Plans\CAiCE\xover11f.dgn

CONTRACT: 10-0g820
DIST/CO/RTE/PM: 10/SJ/132/0.4-7.1
PROJECT ID: 10130000731

SCALE: 1" = 4' Horiz.
1" = 4' Vert.

All Dimensions are US Survey Feet

X011 (DE-7)
CROSS SECTIONS

DESIGN STUDY ONLY

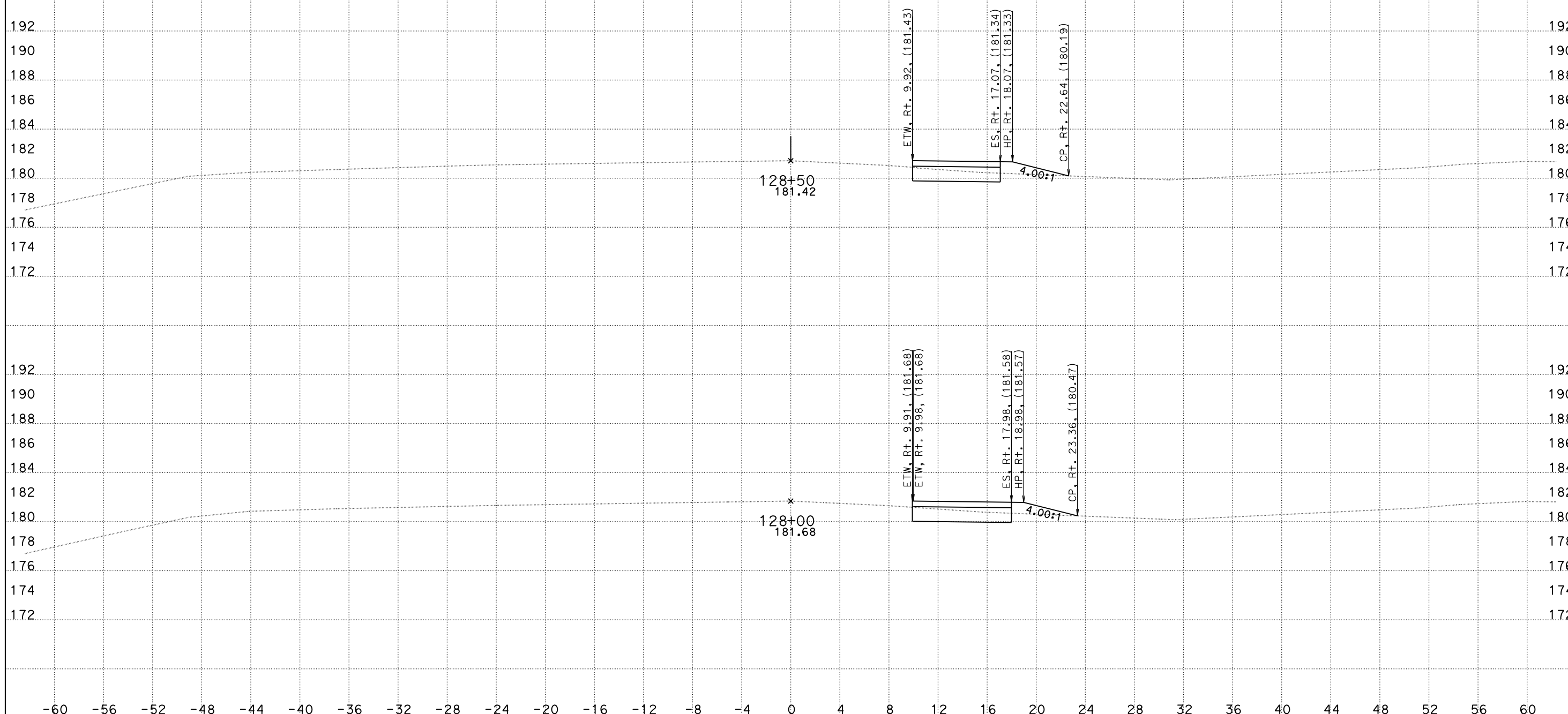

CREATED BY: DH
DATE: 5/26/2016
KC Project: 1410041

File: O:\D10*-0g820\Design\500_CntPrp\Plans\CAiCE\xover11f.dgn

CONTRACT: 10-0g820
DIST/CO/RTE/PM: 10/SJ/132/0.4-7.1
PROJECT ID: 10130000731

SCALE: 1" = 4' Horiz.
1" = 4' Vert.

All Dimensions are US Survey Feet

X011 (DE-7)
CROSS SECTIONS

DESIGN STUDY ONLY

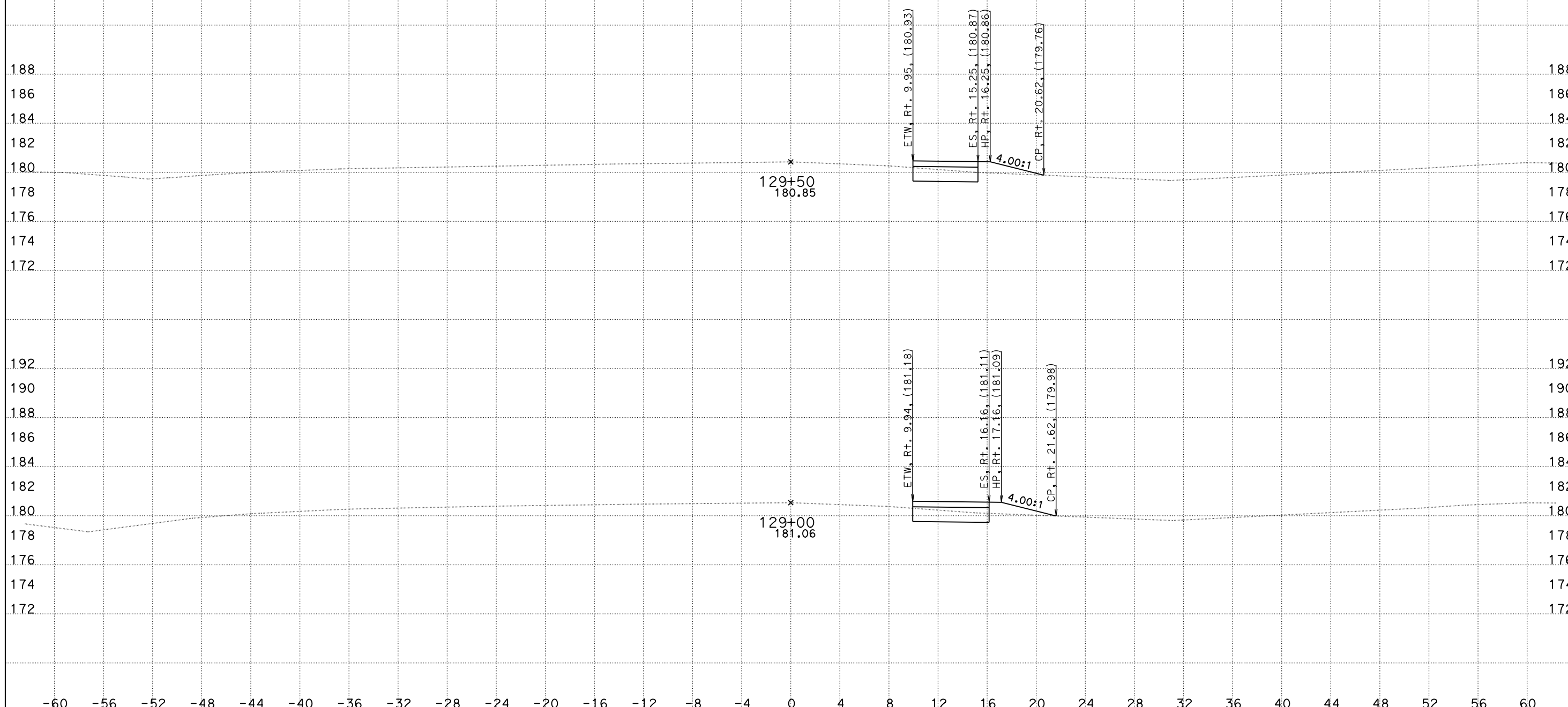

CREATED BY: DH
DATE: 5/26/2016
KC Project: 1410041

File: O:\D10*-0g820\Design\500_CntPrp\Plans\CAiCE\xover11f.dgn

CONTRACT: 10-0g820
DIST/CO/RTE/PM: 10/SJ/132/0.4-7.1
PROJECT ID: 10130000731

SCALE: 1" = 4' Horiz.
1" = 4' Vert.

All Dimensions are US Survey Feet

X011 (DE-7)
CROSS SECTIONS

SHEET 11 OF 13

DESIGN STUDY ONLY

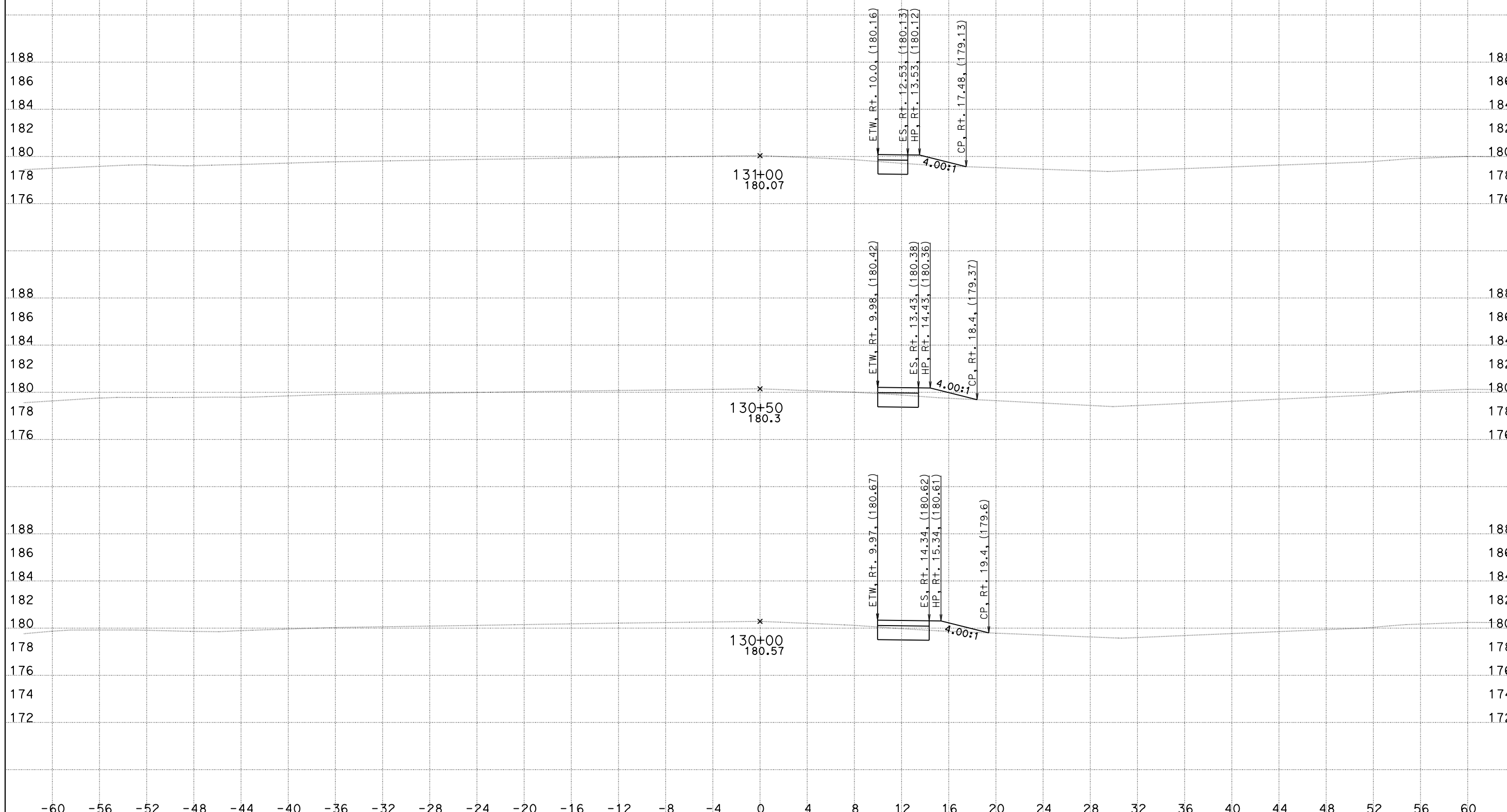

CREATED BY: DH
DATE: 5/26/2016
KC Project: 1410041

File: O:\D10*-0g820\Design\500_CntPrp\Plans\CAiCE\xover11f.dgn

CONTRACT: 10-0g820
DIST/CO/RTE/PM: 10/SJ/132/0.4-7.1
PROJECT ID: 10130000731

SCALE: 1" = 4' Horiz.
1" = 4' Vert.

All Dimensions are US Survey Feet

X011 (DE-7)
CROSS SECTIONS
SHEET 12 OF 13

DESIGN STUDY ONLY

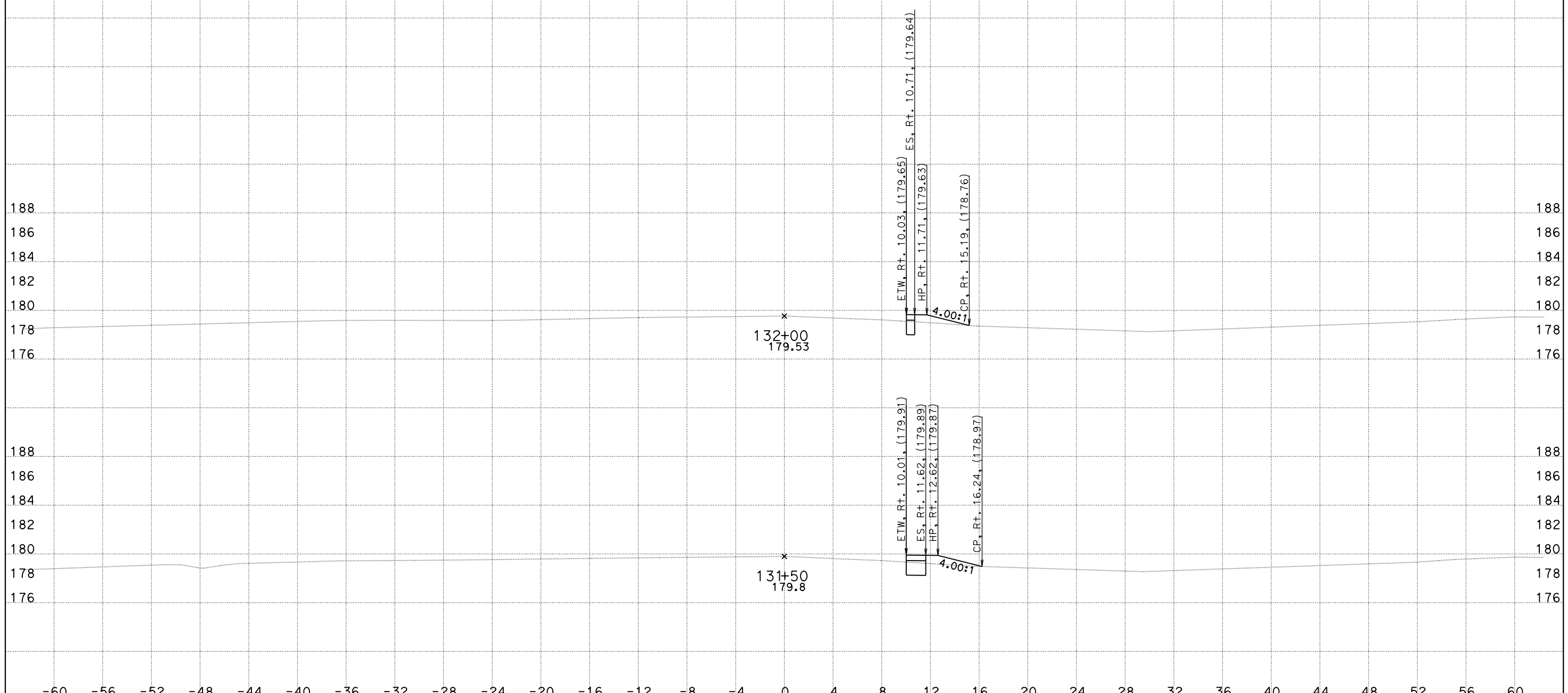

CREATED BY: DH
DATE: 5/26/2016
KC Project: 1410041

File: O:\D10*-0g820\Design\500_CntPrp\Plans\CAiCE\xover11f.dgn

CONTRACT: 10-0g820
DIST/CO/RTE/PM: 10/SJ/132/0.4-7.1
PROJECT ID: 10130000731

SCALE: 1" = 4' Horiz.
1" = 4' Vert.

All Dimensions are US Survey Feet

X011 (DE-7)
CROSS SECTIONS
SHEET 13 OF 13

DESIGN STUDY ONLY

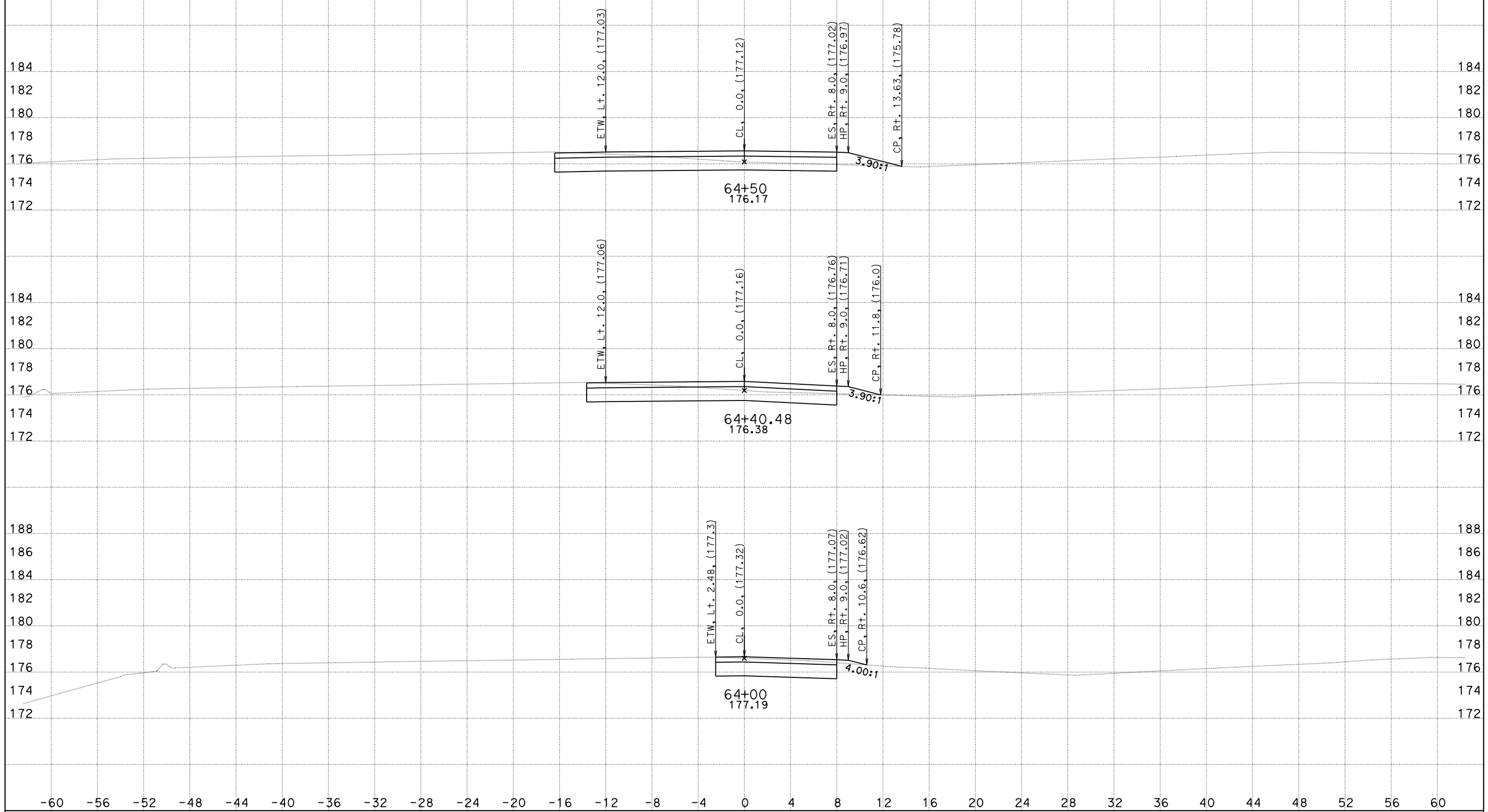

CREATED BY: DH
DATE: 5/26/2016
KC Project: 1410041

CONTRACT: 10-0g820
DIST/CO/RTE/PM: 10/SJ/132/0.4-7.1
File: O:\D10*-0g820\Design\500_CntPrp\Plans\CAiCE\xover5fin.dgn
PROJECT ID: 10130000731

SCALE: 1" = 4' Horiz.
1" = 4' Vert.

All Dimensions are US Survey Feet

X05
CROSS SECTIONS
SHEET 1 OF 6

DESIGN STUDY ONLY

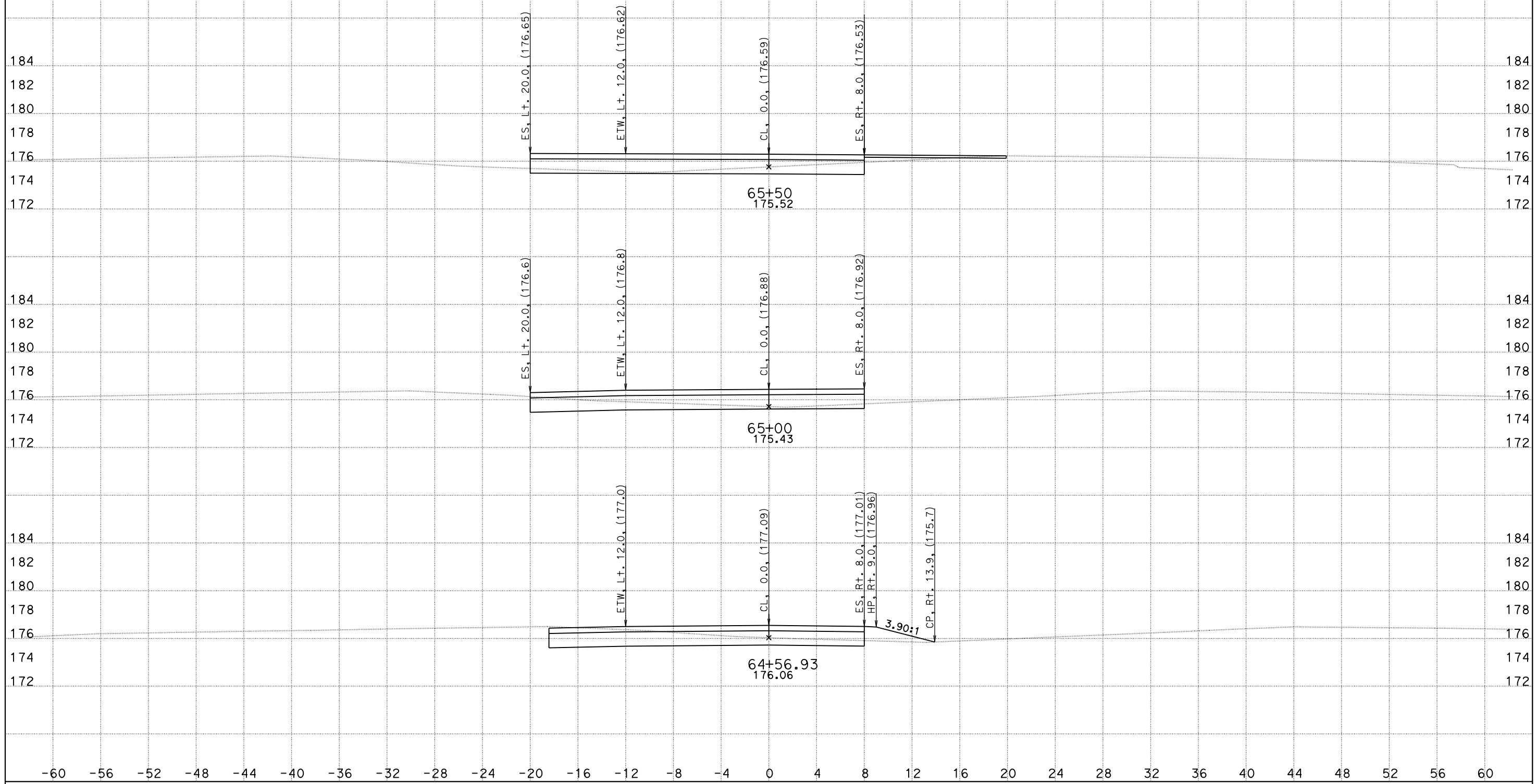

CREATED BY: DH
DATE: 5/26/2016
KC Project: 1410041

File: O:\D10*-0g820\Design\500_CntPrp\Plans\CAiCE\xover5fin.dgn

CONTRACT: 10-0g820
DIST/CO/RTE/PM: 10/SJ/132/0.4-7.1
PROJECT ID: 10130000731

SCALE: 1" = 4' Horiz.
1" = 4' Vert.

All Dimensions are US Survey Feet

X05
CROSS SECTIONS
SHEET 2 OF 6

DESIGN STUDY ONLY



CREATED BY: DH
DATE: 5/26/2016
KC Project: 1410041

File: O:\D10*-0g820\Design\500_CntPrp\Plans\CAiCE\xover5fin.dgn

CONTRACT: 10-0g820
DIST/CO/RTE/PM: 10/SJ/132/0.4-7.1
PROJECT ID: 10130000731

SCALE: 1" = 4' Horiz.
1" = 4' Vert.

All Dimensions are US Survey Feet

X05
CROSS SECTIONS
SHEET 3 OF 6

DESIGN STUDY ONLY

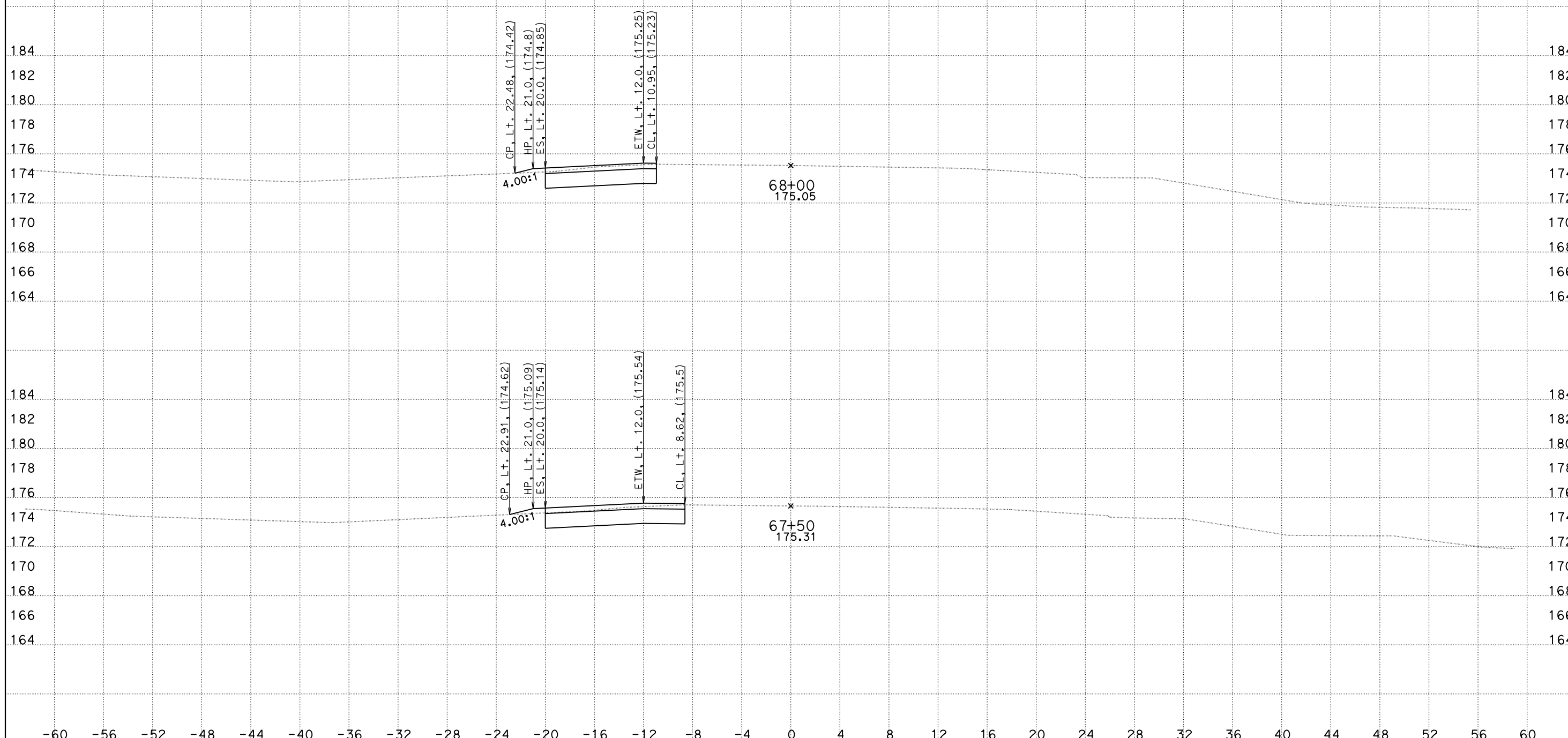

CREATED BY: DH
DATE: 5/26/2016
KC Project: 1410041

File: O:\D10*-0g820\Design\500_CntPrp\Plans\CAiCE\xover5fin.dgn

CONTRACT: 10-0g820
DIST/CO/RTE/PM: 10/SJ/132/0.4-7.1
PROJECT ID: 10130000731

SCALE: 1" = 4' Horiz.
1" = 4' Vert.

All Dimensions are US Survey Feet

X05
CROSS SECTIONS
SHEET 4 OF 6

DESIGN STUDY ONLY

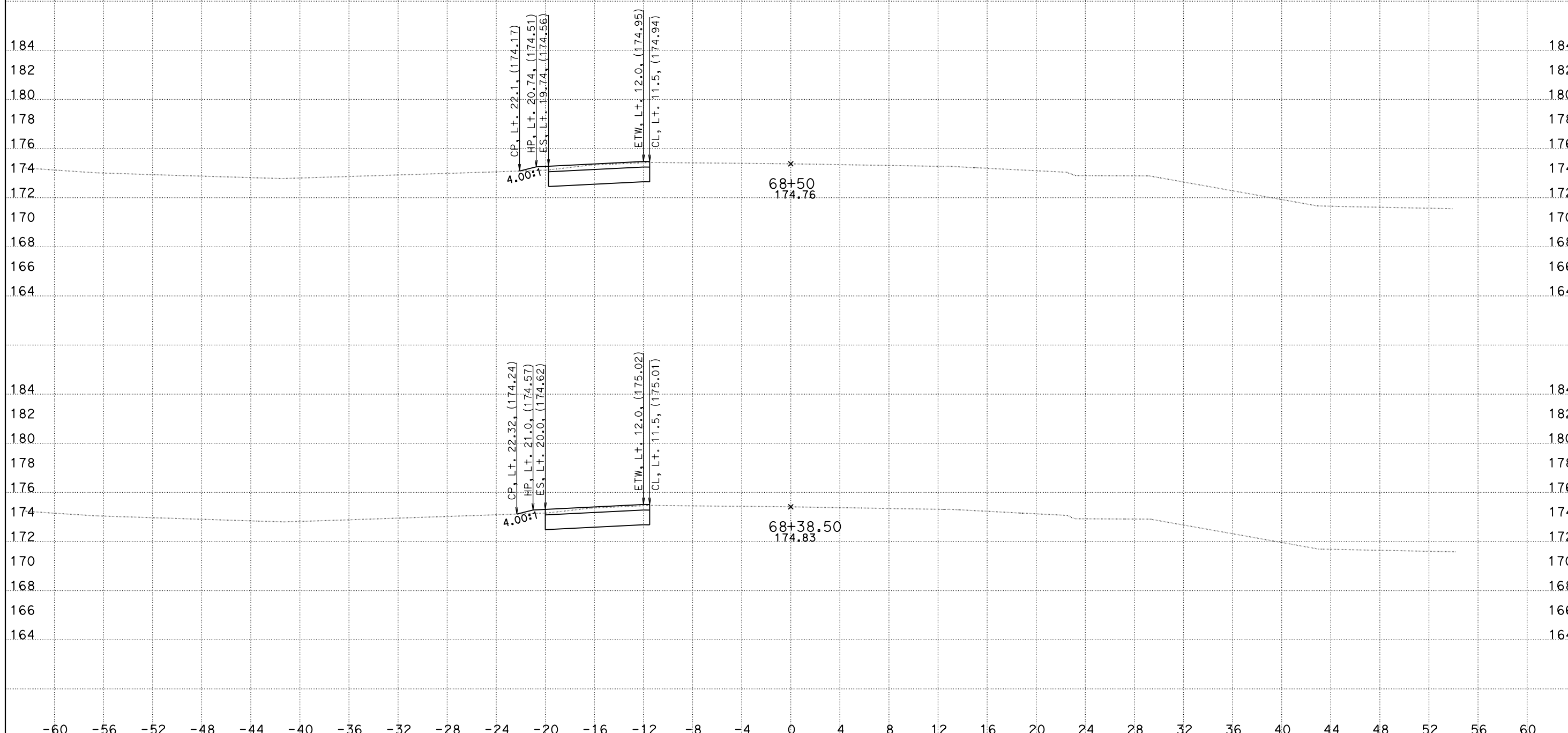

CREATED BY: DH
DATE: 5/26/2016
KC Project: 1410041

File: O:\D10*-0g820\Design\500_CntPrp\Plans\CAiCE\xover5fin.dgn

CONTRACT: 10-0g820
DIST/CO/RTE/PM: 10/SJ/132/0.4-7.1
PROJECT ID: 10130000731

SCALE: 1" = 4' Horiz.
1" = 4' Vert.

All Dimensions are US Survey Feet

X05
CROSS SECTIONS
SHEET 5 OF 6

DESIGN STUDY ONLY

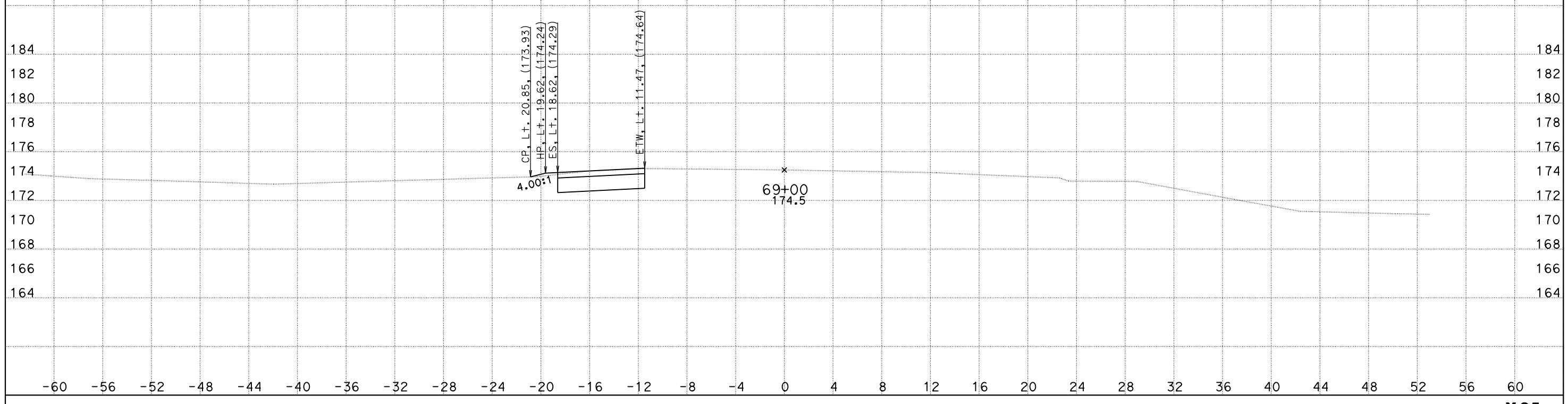

CREATED BY: DH
DATE: 5/26/2016
KC Project: 1410041 File: O:\D10*-0g820\Design\500_CntPrp\Plans\CAiCE\xover5fin.dgn

CONTRACT: 10-0g820
DIST/CO/RTE/PM: 10/SJ/132/0.4-7.1
PROJECT ID: 10130000731

SCALE: 1" = 4' Horiz.
1" = 4' Vert.

All Dimensions are US Survey Feet

X05
CROSS SECTIONS
SHEET 6 OF 6

DESIGN STUDY ONLY

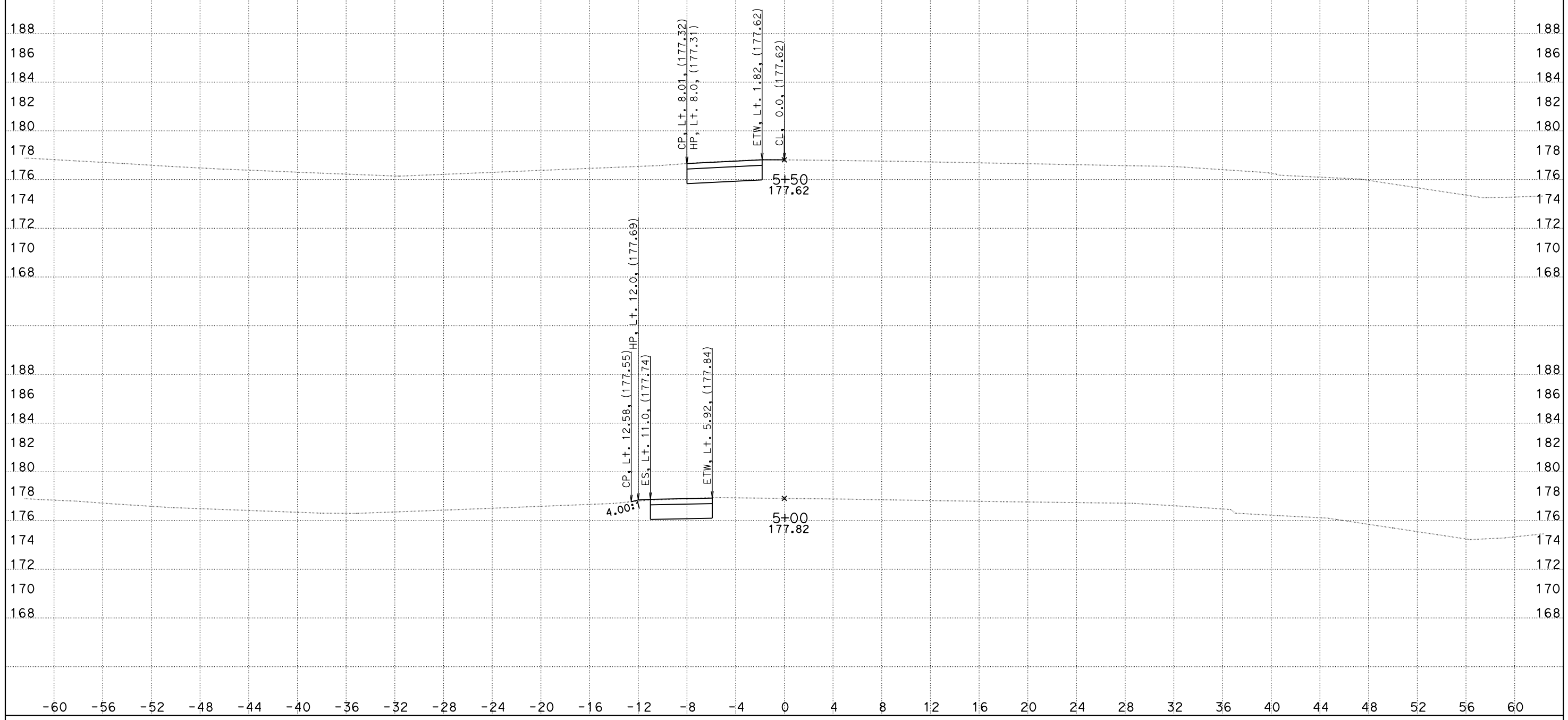

CREATED BY: DH
DATE: 5/26/2016
KC Project: 1410041

CONTRACT: 10-0g820
DIST/CO/RTE/PM: 10/SJ/132/0.4-7.1
File: O:\D10*-0g820\Design\500_CntPrp\Plans\CAiCE\xover15f.dgn PROJECT ID: 10130000731

SCALE: 1" = 4' Horiz.
1" = 4' Vert.

All Dimensions are US Survey Feet

X015
CROSS SECTIONS
SHEET 1 OF 12

DESIGN STUDY ONLY

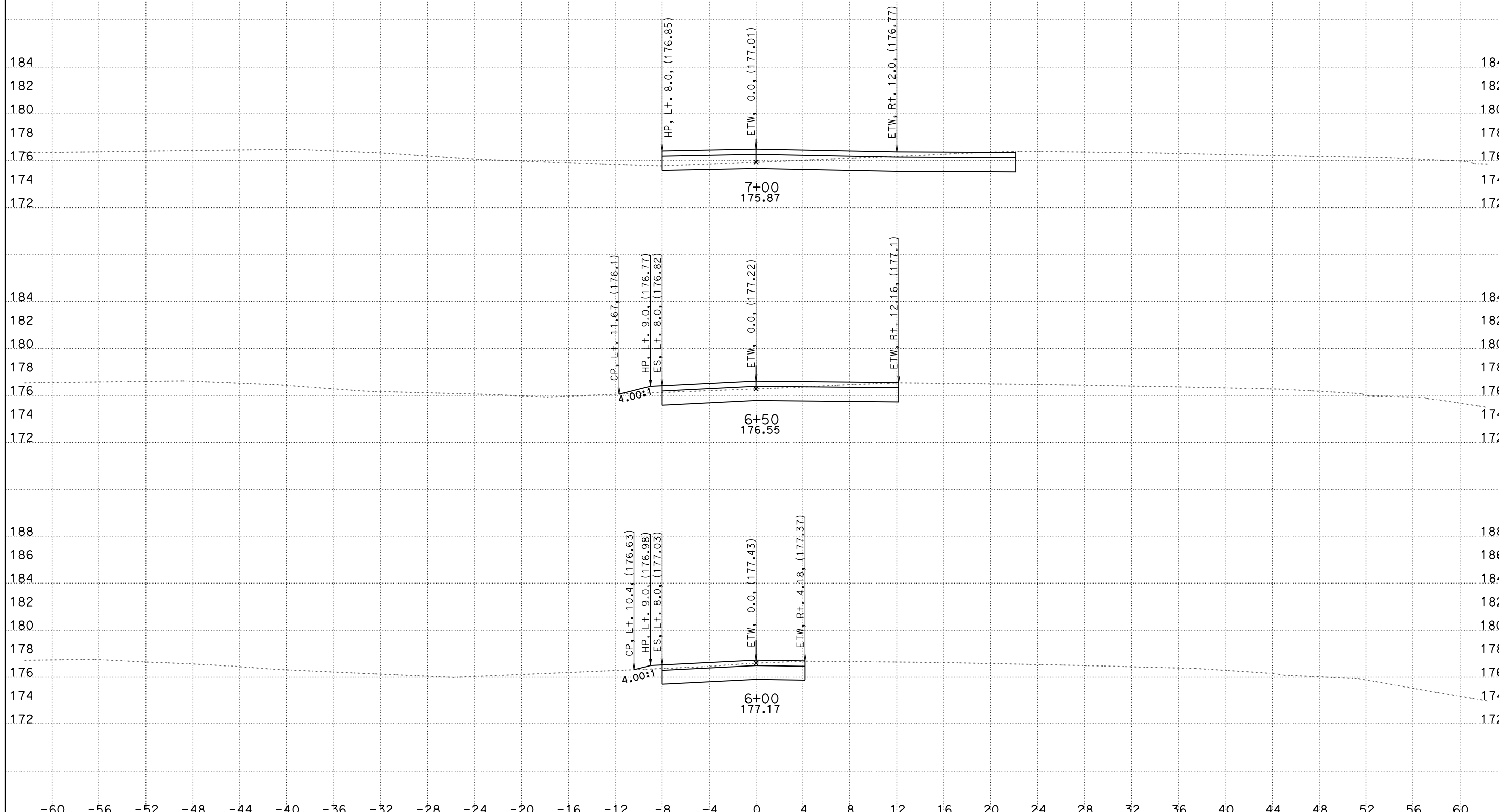

CREATED BY: DH
DATE: 5/26/2016
KC Project: 1410041

CONTRACT: 10-0g820
DIST/CO/RTE/PM: 10/SJ/132/0.4-7.1
File: O:\D10*-0g820\Design\500_CntPrp\Plans\CAiCE\xover15f.dgn PROJECT ID: 10130000731

SCALE: 1" = 4' Horiz.
1" = 4' Vert.

All Dimensions are US Survey Feet

X015
CROSS SECTIONS
SHEET 2 OF 12

DESIGN STUDY ONLY

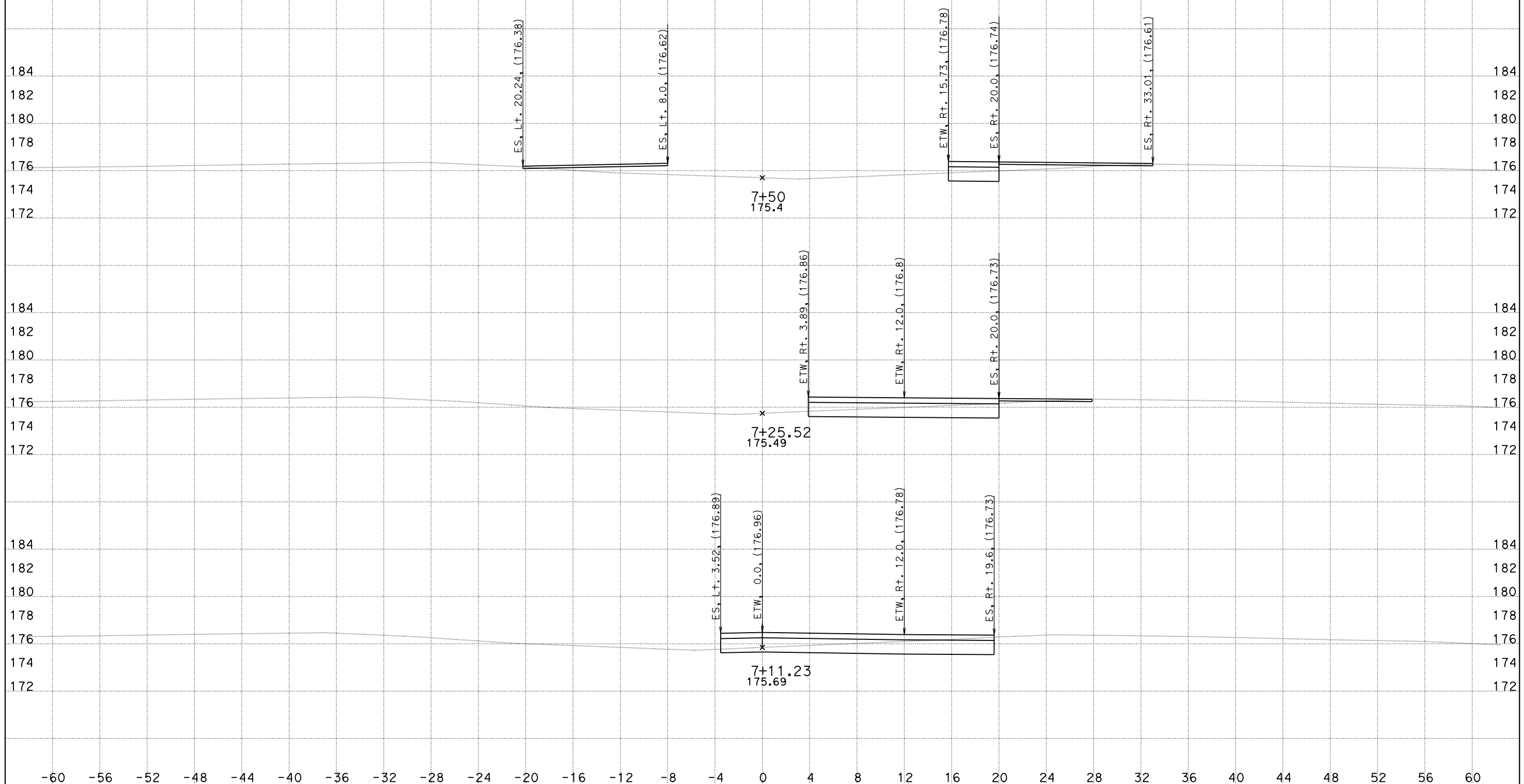

CREATED BY: DH
DATE: 5/26/2016
KC Project: 1410041

CONTRACT: 10-0g820
DIST/CO/RTE/PM: 10/SJ/132/0.4-7.1
File: O:\D10*-0g820\Design\500_CntPrp\Plans\CAiCE\xover15f.dgn PROJECT ID: 10130000731

SCALE: 1" = 4' Horiz.
1" = 4' Vert.

All Dimensions are US Survey Feet

X015
CROSS SECTIONS
SHEET 3 OF 12

DESIGN STUDY ONLY

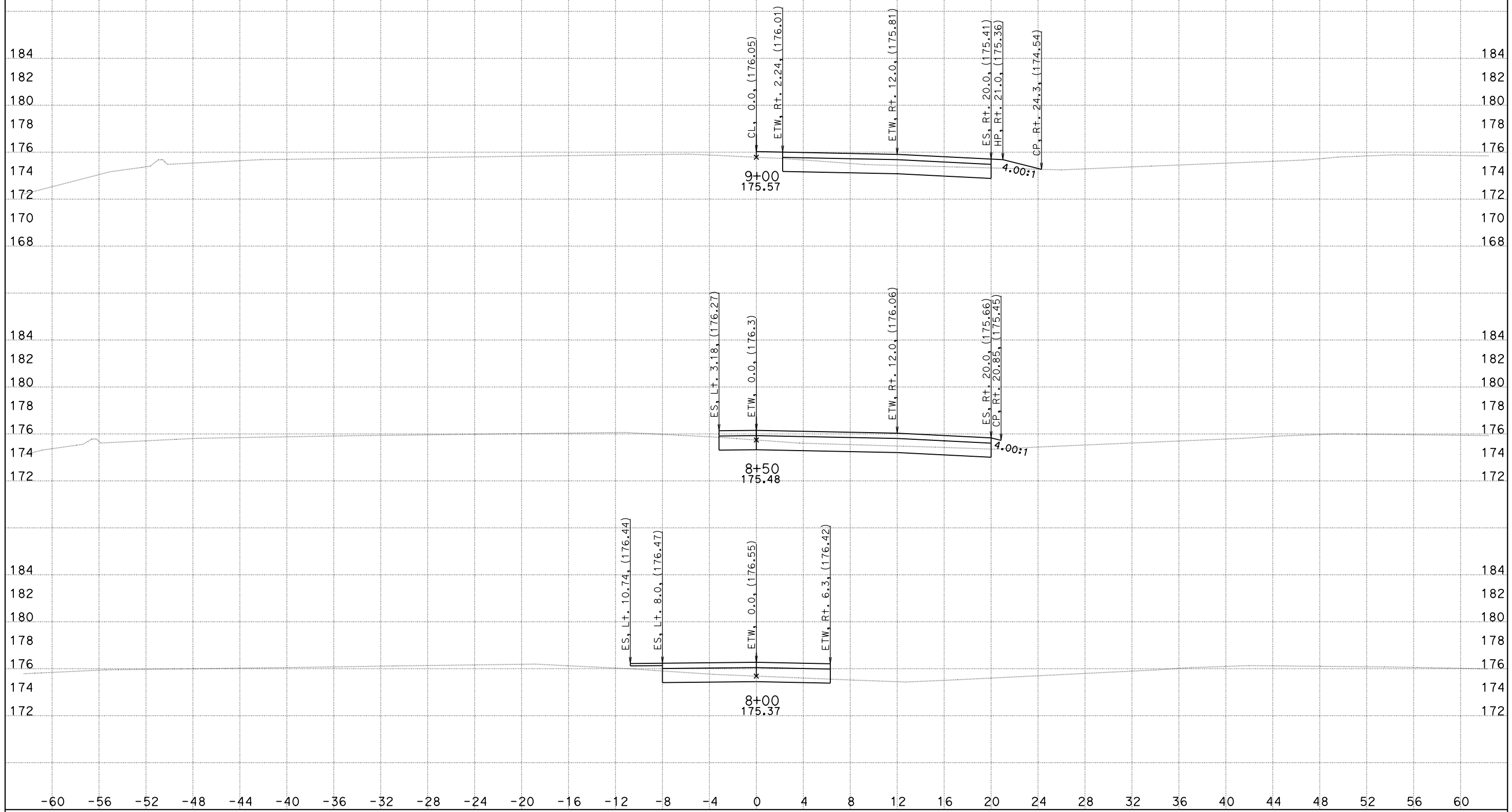

CREATED BY: DH
DATE: 5/26/2016
KC Project: 1410041

File: O:\D10*-0g820\Design\500_CntPrp\Plans\CAiCE\xover15f.dgn

CONTRACT: 10-0g820
DIST/CO/RTE/PM: 10/SJ/132/0.4-7.1
PROJECT ID: 10130000731

SCALE: 1" = 4' Horiz.
1" = 4' Vert.

All Dimensions are US Survey Feet

X015
CROSS SECTIONS
SHEET 4 OF 12

DESIGN STUDY ONLY

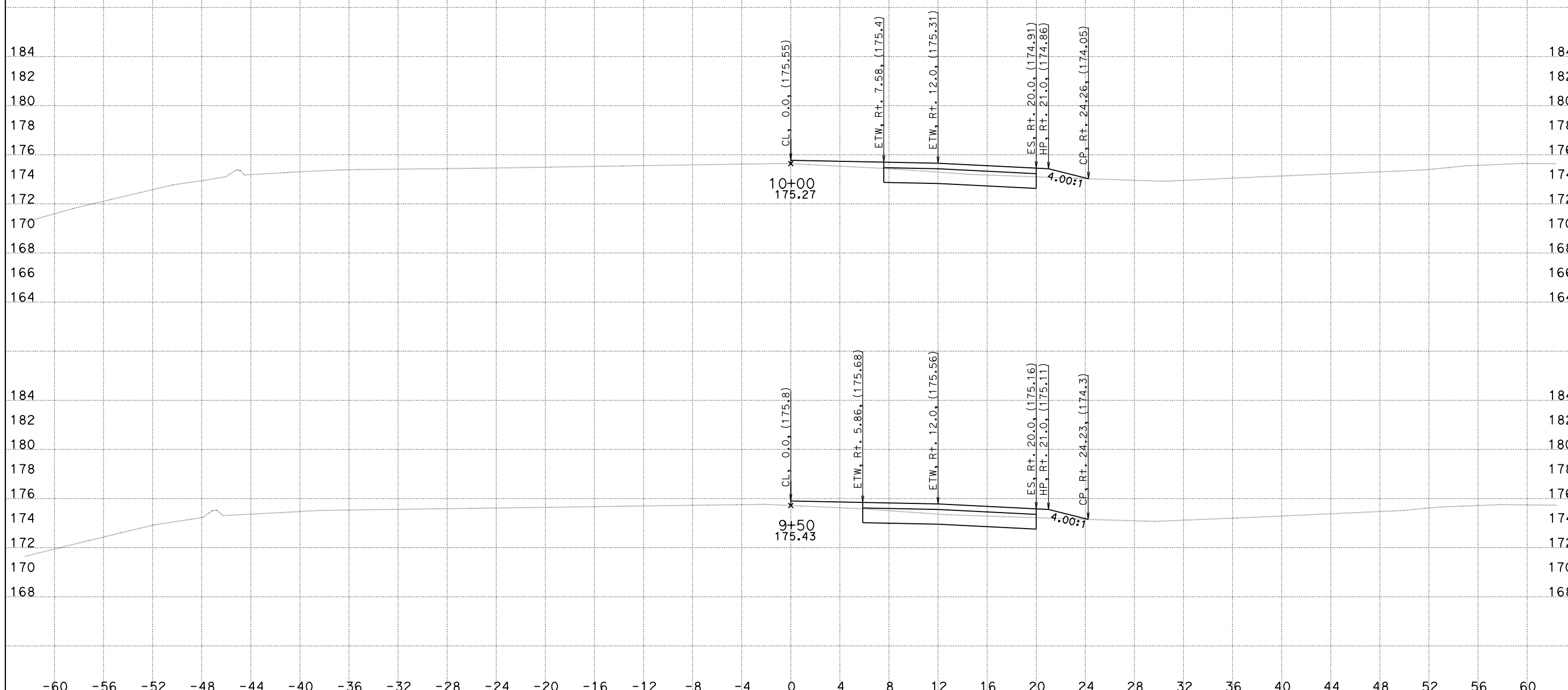

CREATED BY: DH
DATE: 5/26/2016
KC Project: 1410041

File: O:\D10*-0g820\Design\500_CntPrp\Plans\CAiCE\xover15f.dgn

CONTRACT: 10-0g820
DIST/CO/RTE/PM: 10/SJ/132/0.4-7.1
PROJECT ID: 10130000731

SCALE: 1" = 4' Horiz.
1" = 4' Vert.

All Dimensions are US Survey Feet

X015
CROSS SECTIONS
SHEET 5 OF 12

DESIGN STUDY ONLY

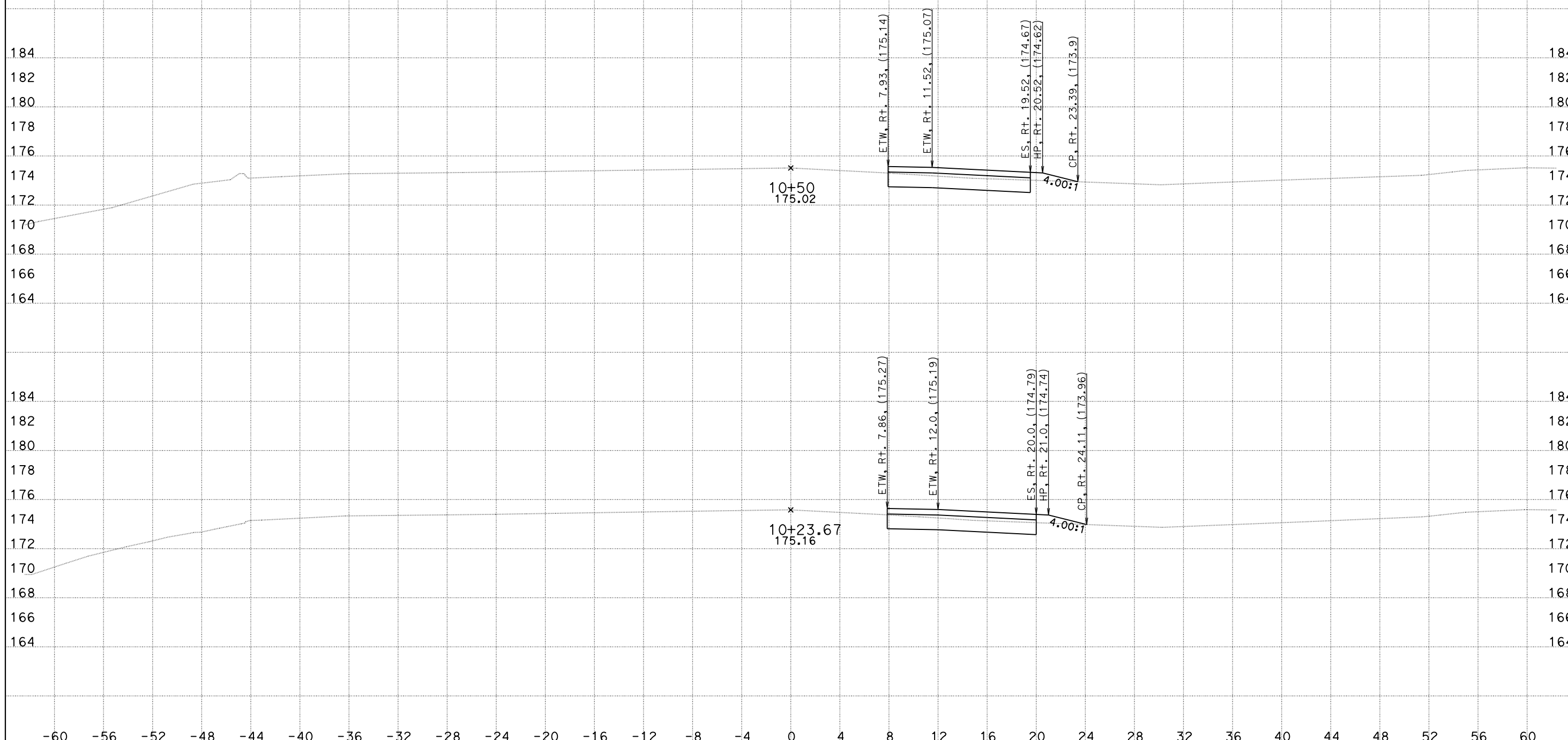

CREATED BY: DH
DATE: 5/26/2016
KC Project: 1410041

File: O:\D10*-0g820\Design\500_CntPrp\Plans\CAiCE\xover15f.dgn

CONTRACT: 10-0g820
DIST/CO/RTE/PM: 10/SJ/132/0.4-7.1
PROJECT ID: 10130000731

SCALE: 1" = 4' Horiz.
1" = 4' Vert.

All Dimensions are US Survey Feet

X015
CROSS SECTIONS
SHEET 6 OF 12

DESIGN STUDY ONLY

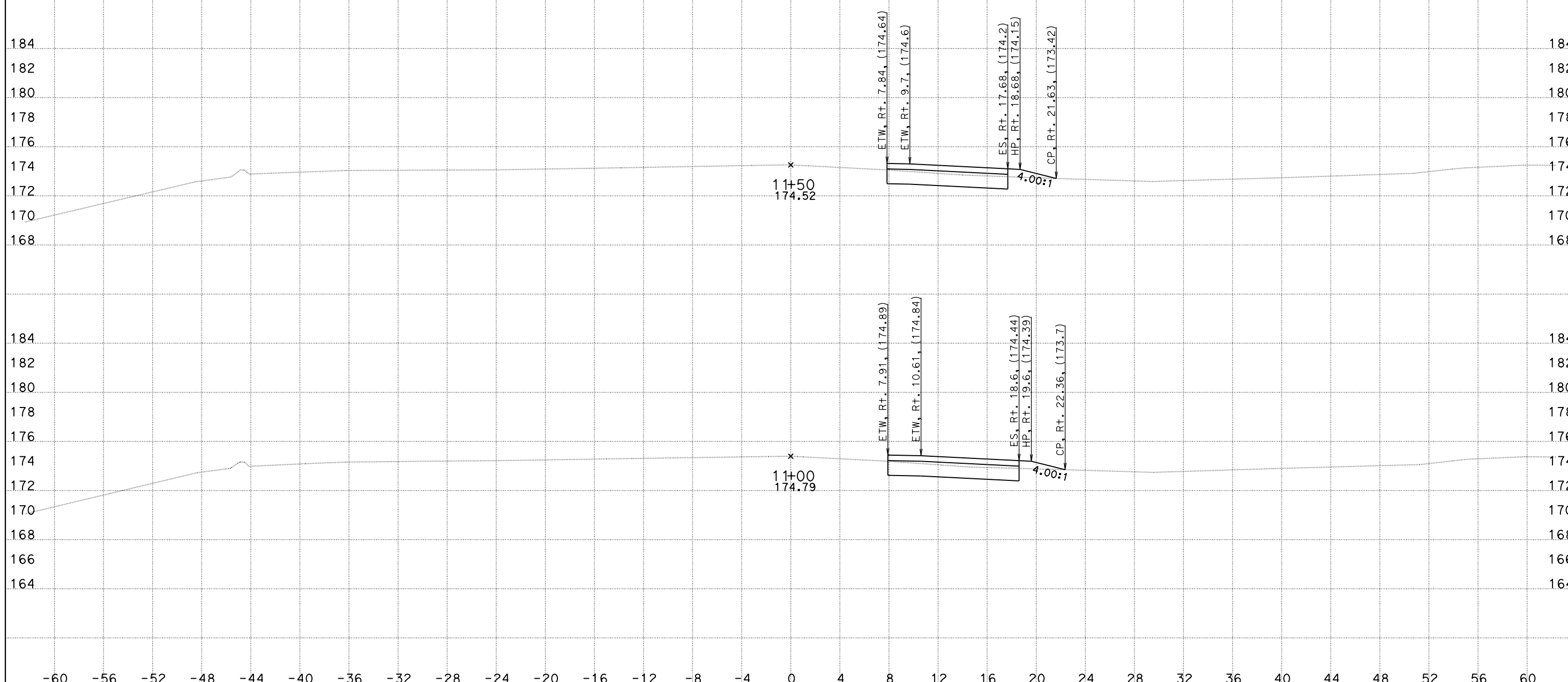

CREATED BY: DH
DATE: 5/26/2016
KC Project: 1410041

File: O:\D10*-0g820\Design\500_CntPrp\Plans\CAiCE\xover15f.dgn

CONTRACT: 10-0g820
DIST/CO/RTE/PM: 10/SJ/132/0.4-7.1
PROJECT ID: 10130000731

SCALE: 1" = 4' Horiz.
1" = 4' Vert.

All Dimensions are US Survey Feet

X015
CROSS SECTIONS
SHEET 7 OF 12

DESIGN STUDY ONLY

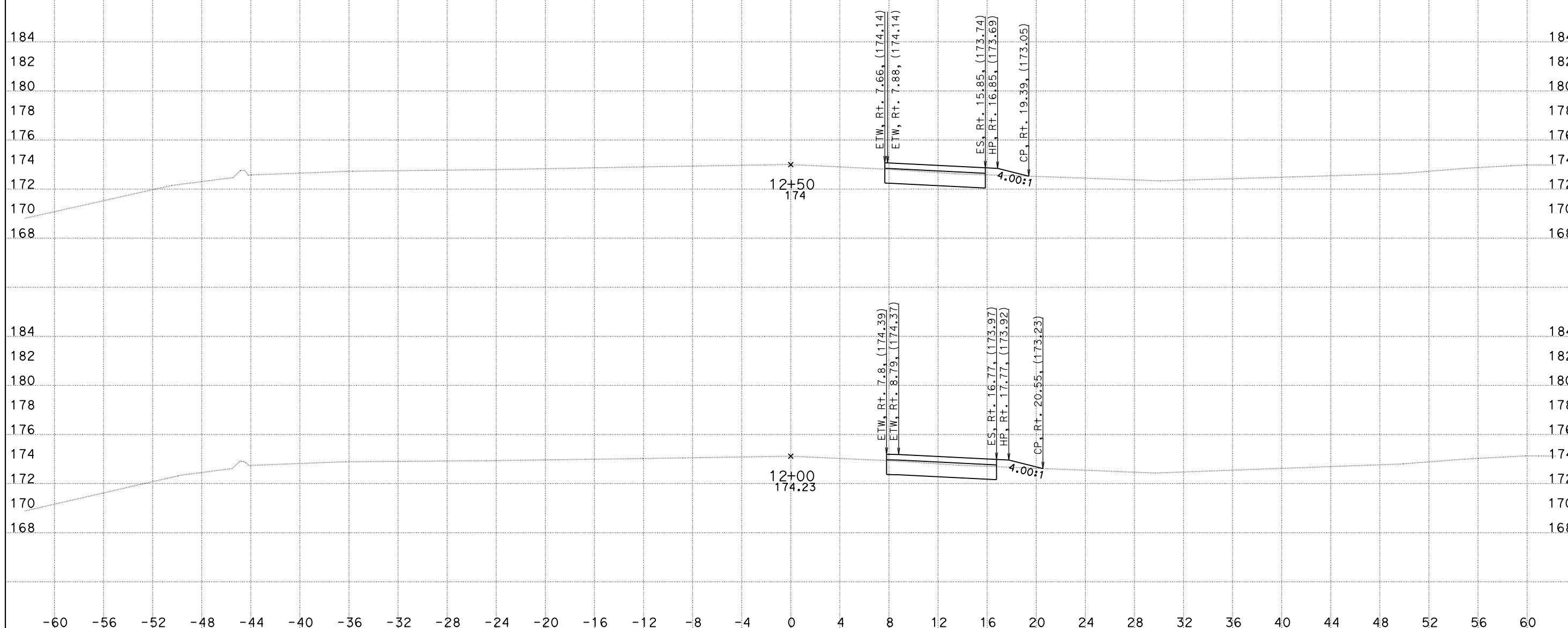

CREATED BY: DH
DATE: 5/26/2016
KC Project: 1410041 File: O:\D10*-0g820\Design\500_CntPrp\Plans\CAiCE\xover15f.dgn

CONTRACT: 10-0g820
DIST/CO/RTE/PM: 10/SJ/132/0.4-7.1
PROJECT ID: 10130000731

SCALE: 1" = 4' Horiz.
1" = 4' Vert.

All Dimensions are US Survey Feet

X015
CROSS SECTIONS
SHEET 8 OF 12

DESIGN STUDY ONLY

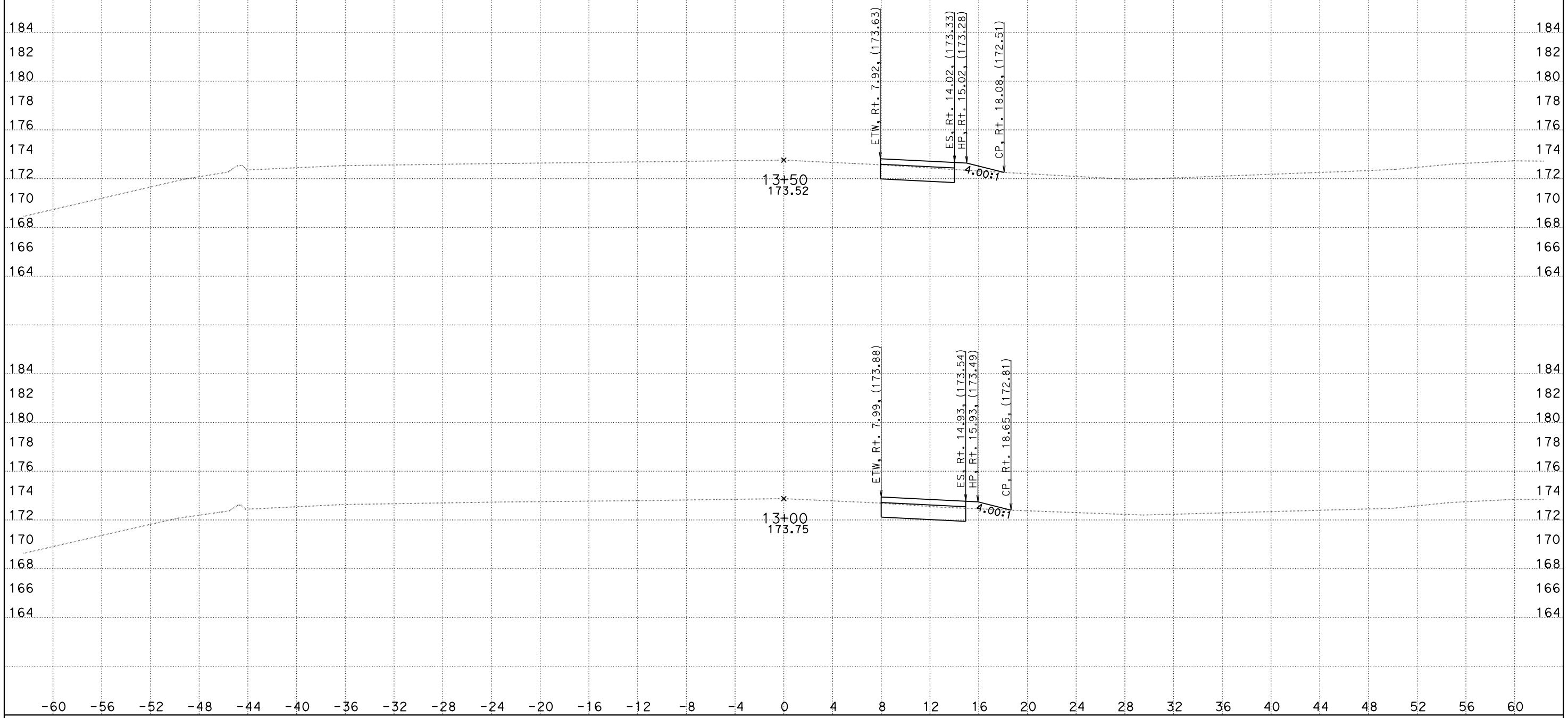

CREATED BY: DH
DATE: 5/26/2016
KC Project: 1410041

File: O:\D10*-0g820\Design\500_CntPrp\Plans\CAiCE\xover15f.dgn

CONTRACT: 10-0g820
DIST/CO/RTE/PM: 10/SJ/132/0.4-7.1
PROJECT ID: 10130000731

SCALE: 1" = 4' Horiz.
1" = 4' Vert.

All Dimensions are US Survey Feet

X015
CROSS SECTIONS
SHEET 9 OF 12

DESIGN STUDY ONLY

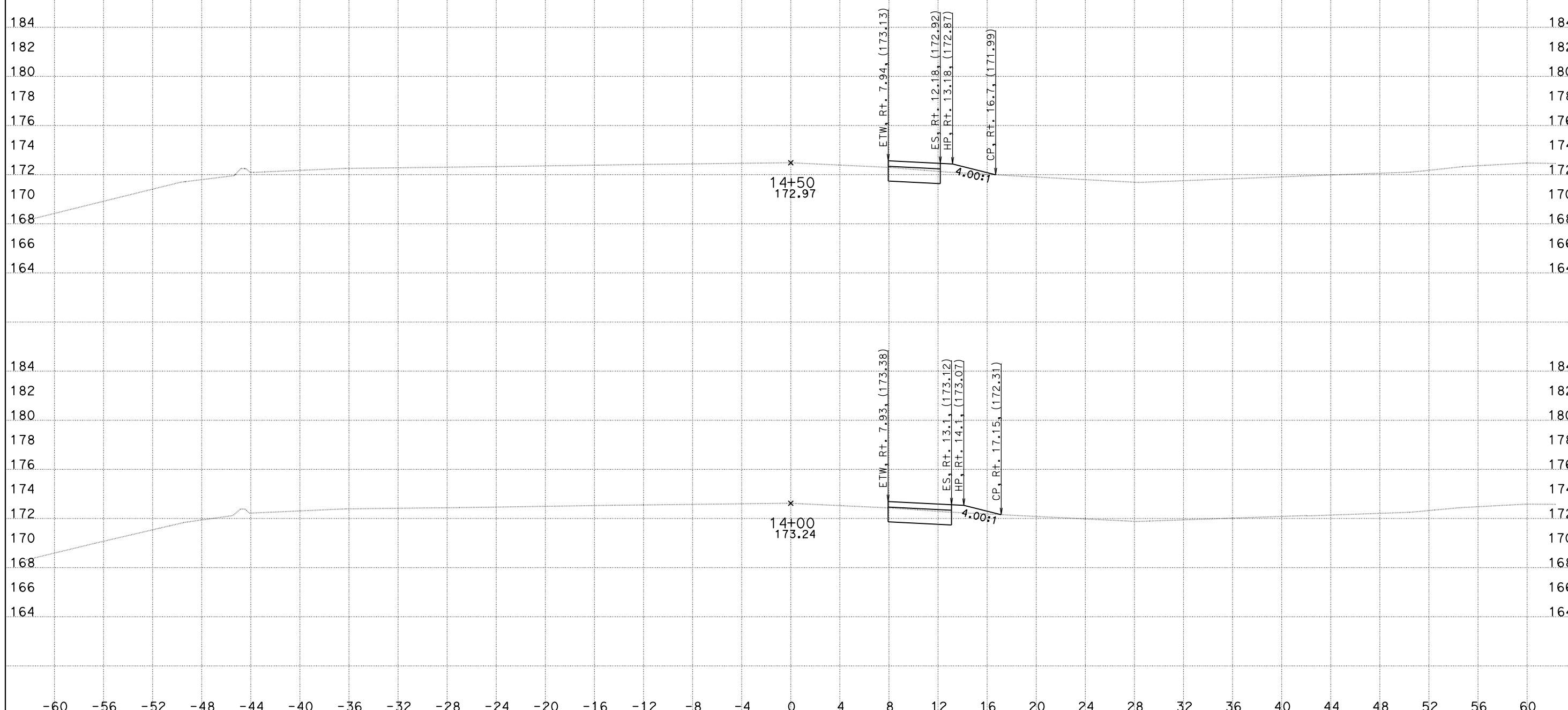

CREATED BY: DH
DATE: 5/26/2016
KC Project: 1410041

File: O:\D10*-0g820\Design\500_CntPrp\Plans\CAiCE\xover15f.dgn

CONTRACT: 10-0g820
DIST/CO/RTE/PM: 10/SJ/132/0.4-7.1
PROJECT ID: 10130000731

SCALE: 1" = 4' Horiz.
1" = 4' Vert.

All Dimensions are US Survey Feet

X015
CROSS SECTIONS
SHEET 10 OF 12

DESIGN STUDY ONLY

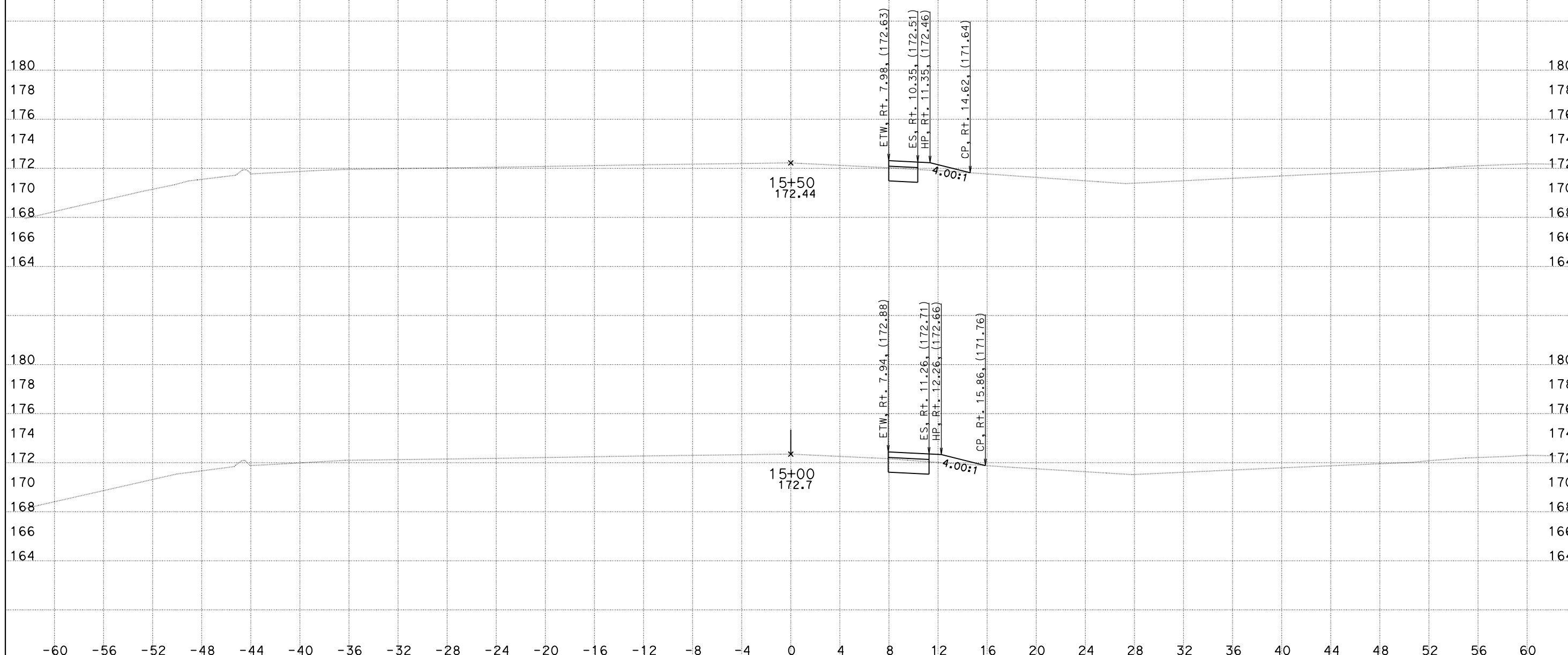

CREATED BY: DH
DATE: 5/26/2016
KC Project: 1410041

CONTRACT: 10-0g820
DIST/CO/RTE/PM: 10/SJ/132/0.4-7.1
File: O:\D10*-0g820\Design\500_CntPrp\Plans\CAiCE\xover15f.dgn PROJECT ID: 10130000731

SCALE: 1" = 4' Horiz.
1" = 4' Vert.

All Dimensions are US Survey Feet

X015
CROSS SECTIONS
SHEET 11 OF 12

DESIGN STUDY ONLY

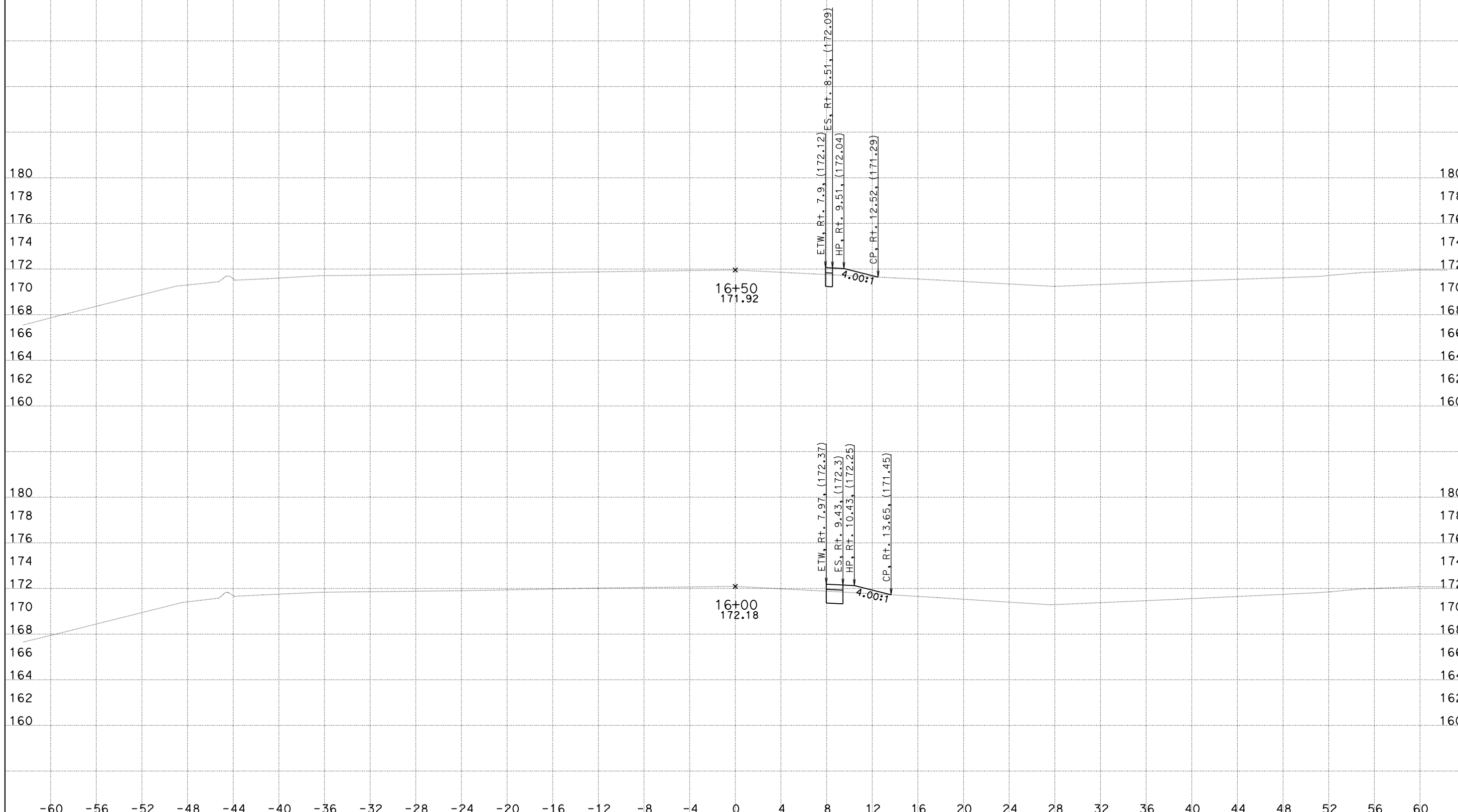

CREATED BY: DH
DATE: 5/26/2016
KC Project: 1410041

File: O:\D10*-0g820\Design\500_CntPrp\Plans\CAiCE\xover15f.dgn

CONTRACT: 10-0g820
DIST/CO/RTE/PM: 10/SJ/132/0.4-7.1
PROJECT ID: 10130000731

SCALE: 1" = 4' Horiz.
1" = 4' Vert.

All Dimensions are US Survey Feet

X015
CROSS SECTIONS
SHEET 12 OF 12

DESIGN STUDY ONLY

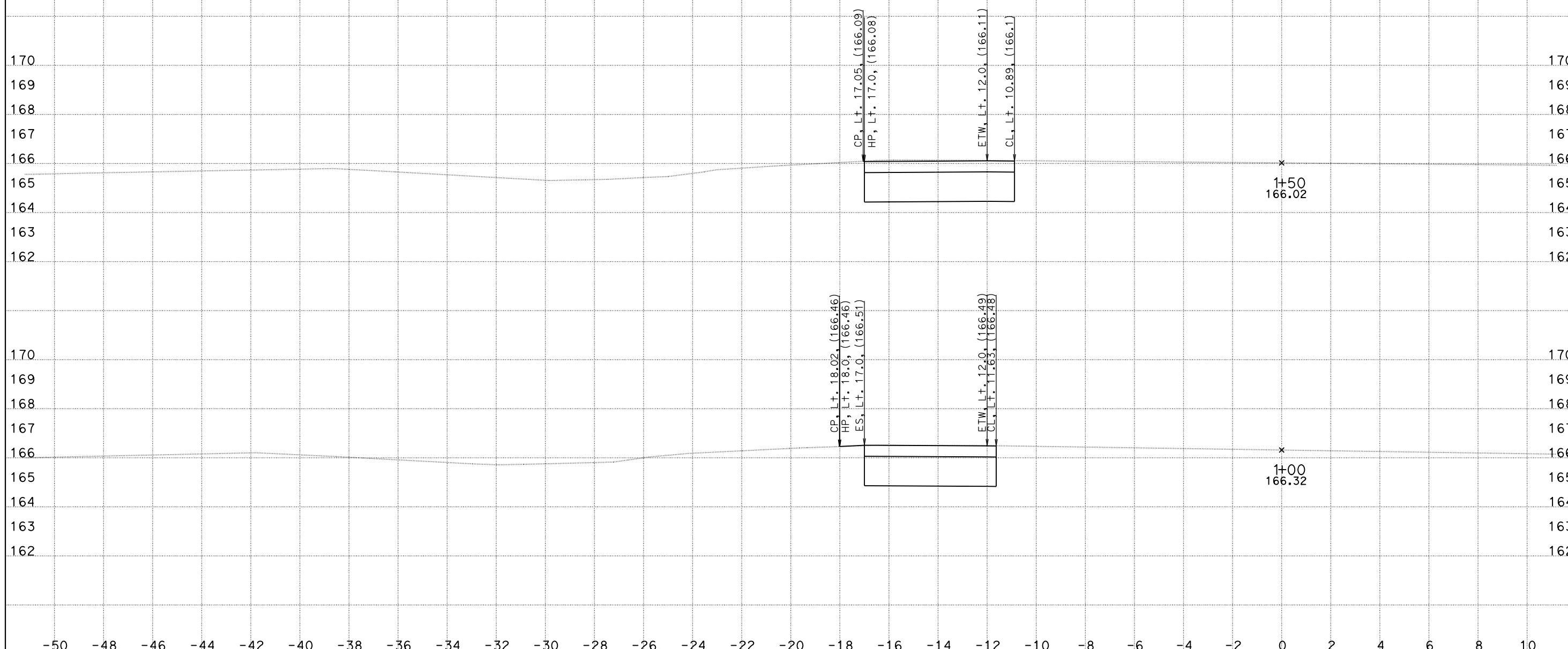

CREATED BY: DH
DATE: 5/26/2016
KC Project: 1410041

CONTRACT: 10-0g820
DIST/CO/RTE/PM: 10/SJ/132/0.4-7.1
File: O:\D10*-0g820\Design\500_CntPrp\Plans\CAiCE\xover13f.dgn PROJECT ID: 10130000731

SCALE: 1" = 2' Horiz.
1" = 2' Vert.

All Dimensions are US Survey Feet

X013
CROSS SECTIONS
SHEET 1 OF 8

DESIGN STUDY ONLY

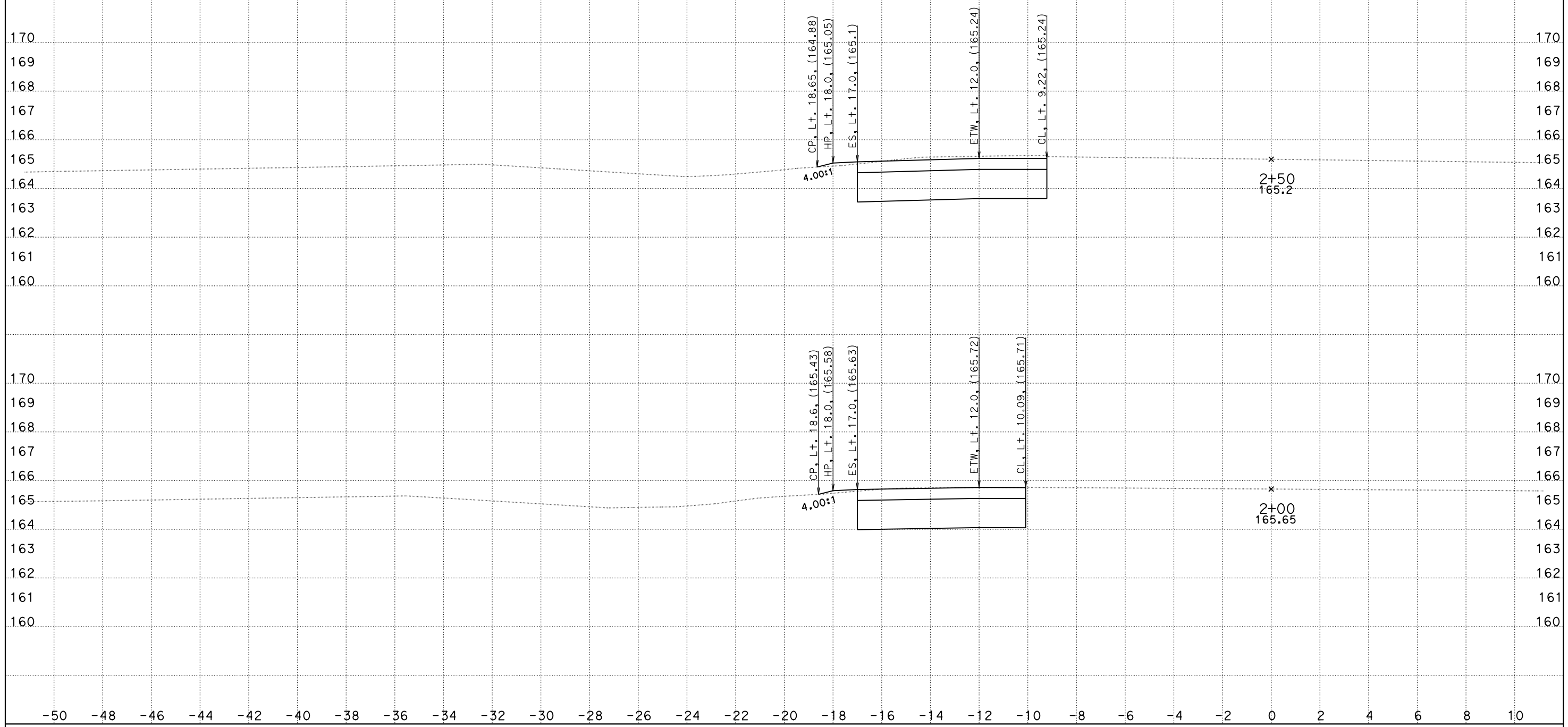

CREATED BY: DH
DATE: 5/26/2016
KC Project: 1410041

CONTRACT: 10-0g820
DIST/CO/RTE/PM: 10/SJ/132/0.4-7.1
File: O:\D10*-0g820\Design\500_CntPrp\Plans\CAiCE\xover13f.dgn PROJECT ID: 10130000731

SCALE: 1" = 2' Horiz.
1" = 2' Vert.

All Dimensions are US Survey Feet

X013
CROSS SECTIONS
SHEET 2 OF 8

DESIGN STUDY ONLY

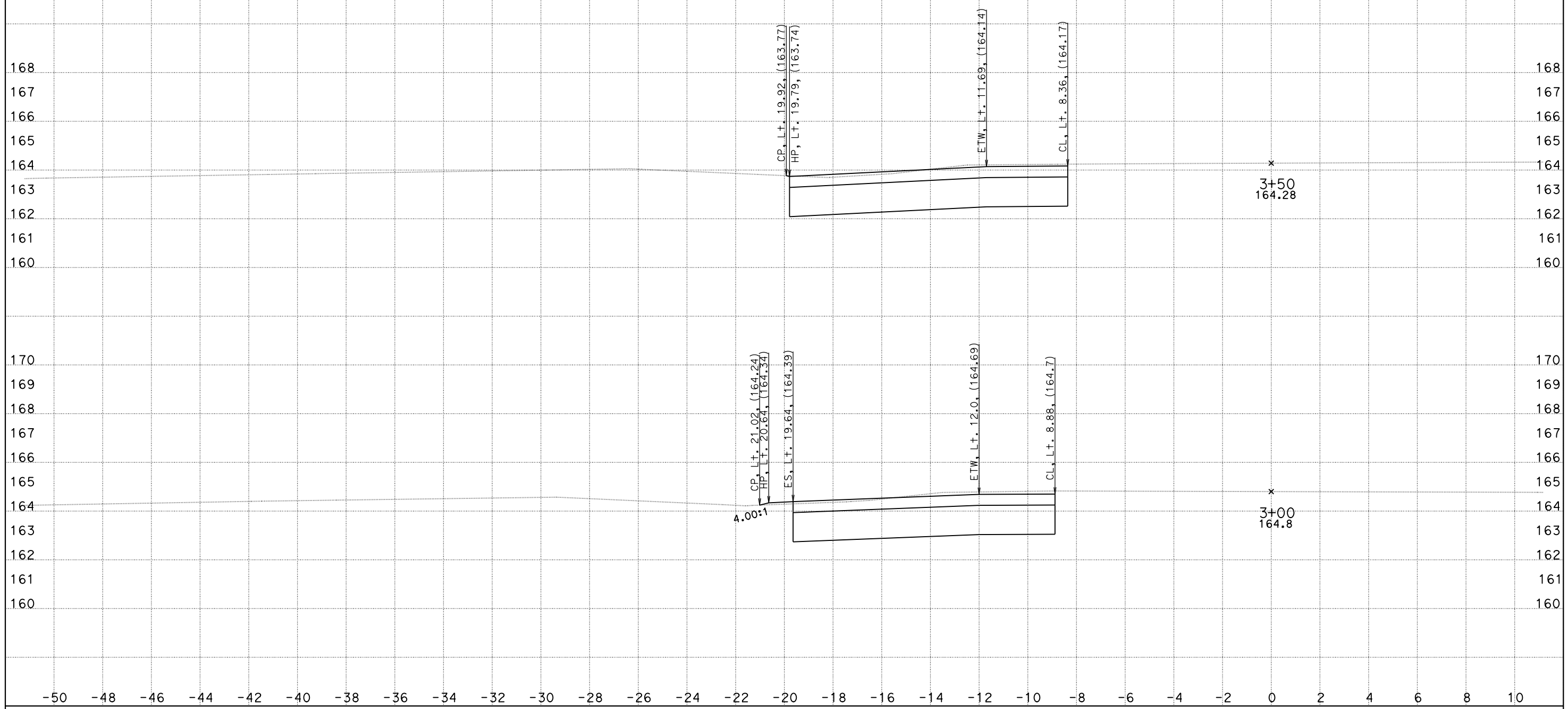

CREATED BY: DH
DATE: 5/26/2016
KC Project: 1410041

CONTRACT: 10-0g820
DIST/CO/RTE/PM: 10/SJ/132/0.4-7.1
File: O:\D10*-0g820\Design\500_CntPrp\Plans\CAiCE\xover13f.dgn PROJECT ID: 10130000731

SCALE: 1" = 2' Horiz.
1" = 2' Vert.

All Dimensions are US Survey Feet

X013
CROSS SECTIONS
SHEET 3 OF 8

DESIGN STUDY ONLY

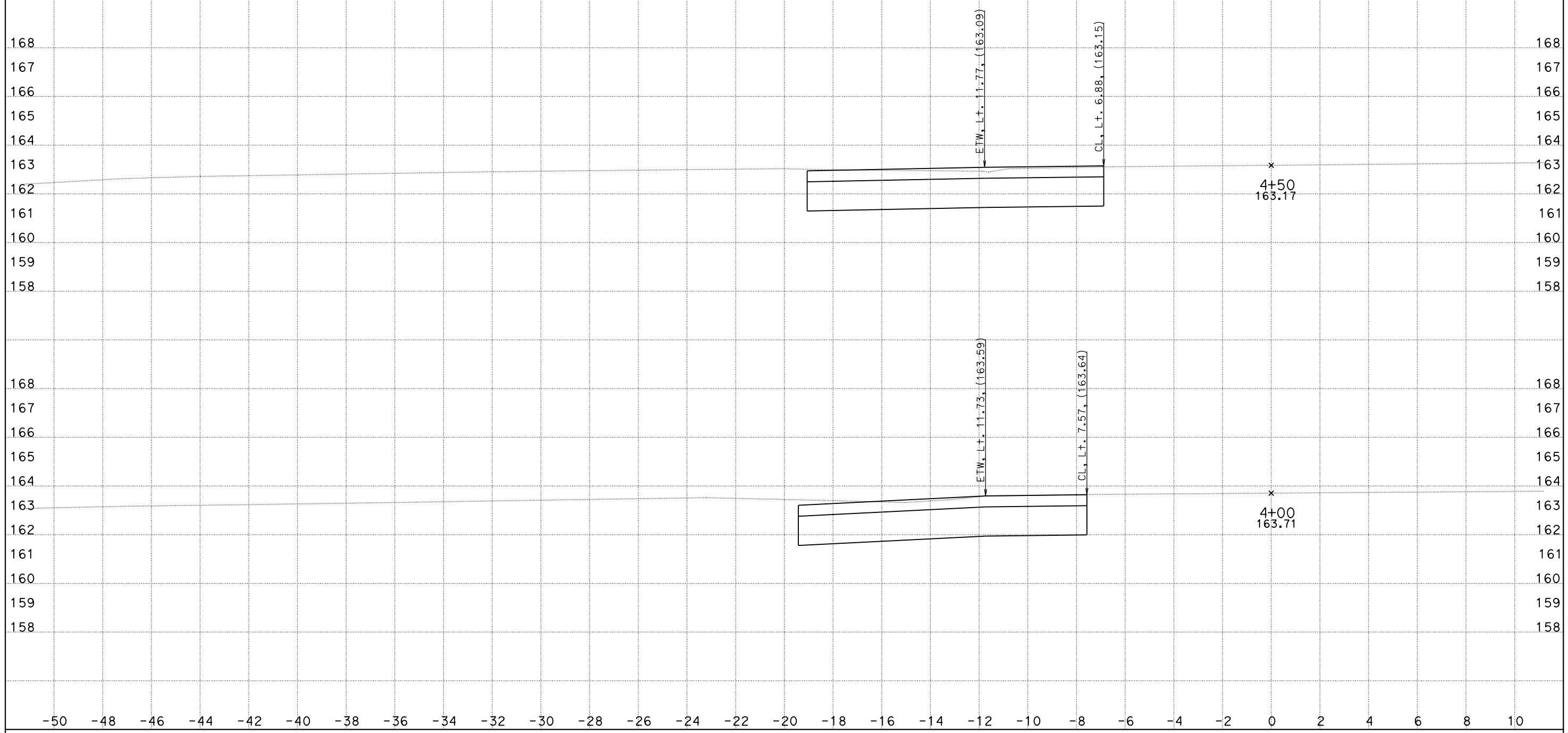

CREATED BY: DH
DATE: 5/26/2016
KC Project: 1410041

File: O:\D10*-0g820\Design\500_CntPrp\Plans\CAiCE\xover13f.dgn

CONTRACT: 10-0g820
DIST/CO/RTE/PM: 10/SJ/132/0.4-7.1
PROJECT ID: 10130000731

SCALE: 1" = 2' Horiz.
1" = 2' Vert.

All Dimensions are US Survey Feet

X013
CROSS SECTIONS
SHEET 4 OF 8

DESIGN STUDY ONLY

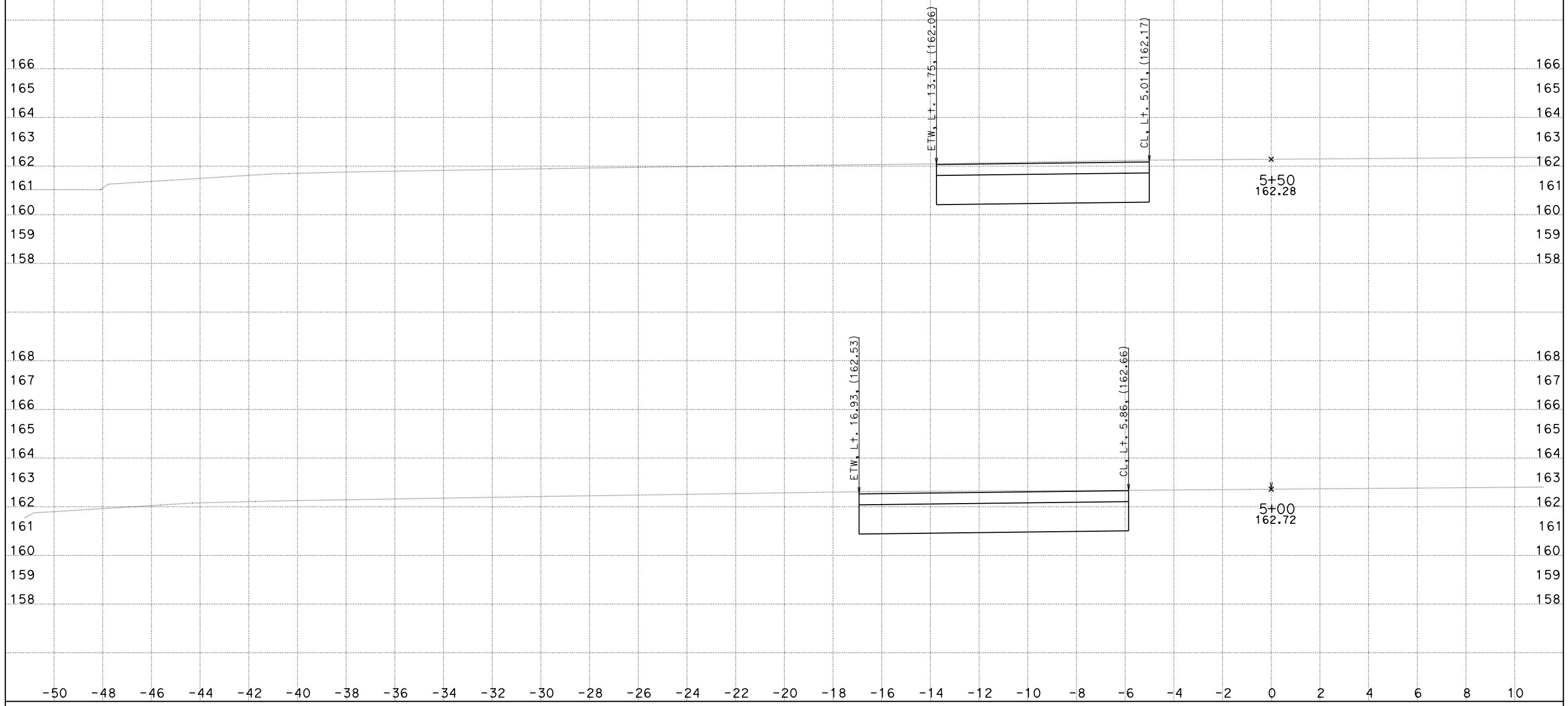

CREATED BY: DH
DATE: 5/26/2016
KC Project: 1410041

CONTRACT: 10-0g820
DIST/CO/RTE/PM: 10/SJ/132/0.4-7.1
File: O:\D10*-0g820\Design\500_CntPrp\Plans\CAiCE\xover13f.dgn PROJECT ID: 10130000731

SCALE: 1" = 2' Horiz.
1" = 2' Vert.

All Dimensions are US Survey Feet

X013
CROSS SECTIONS
SHEET 5 OF 8

DESIGN STUDY ONLY

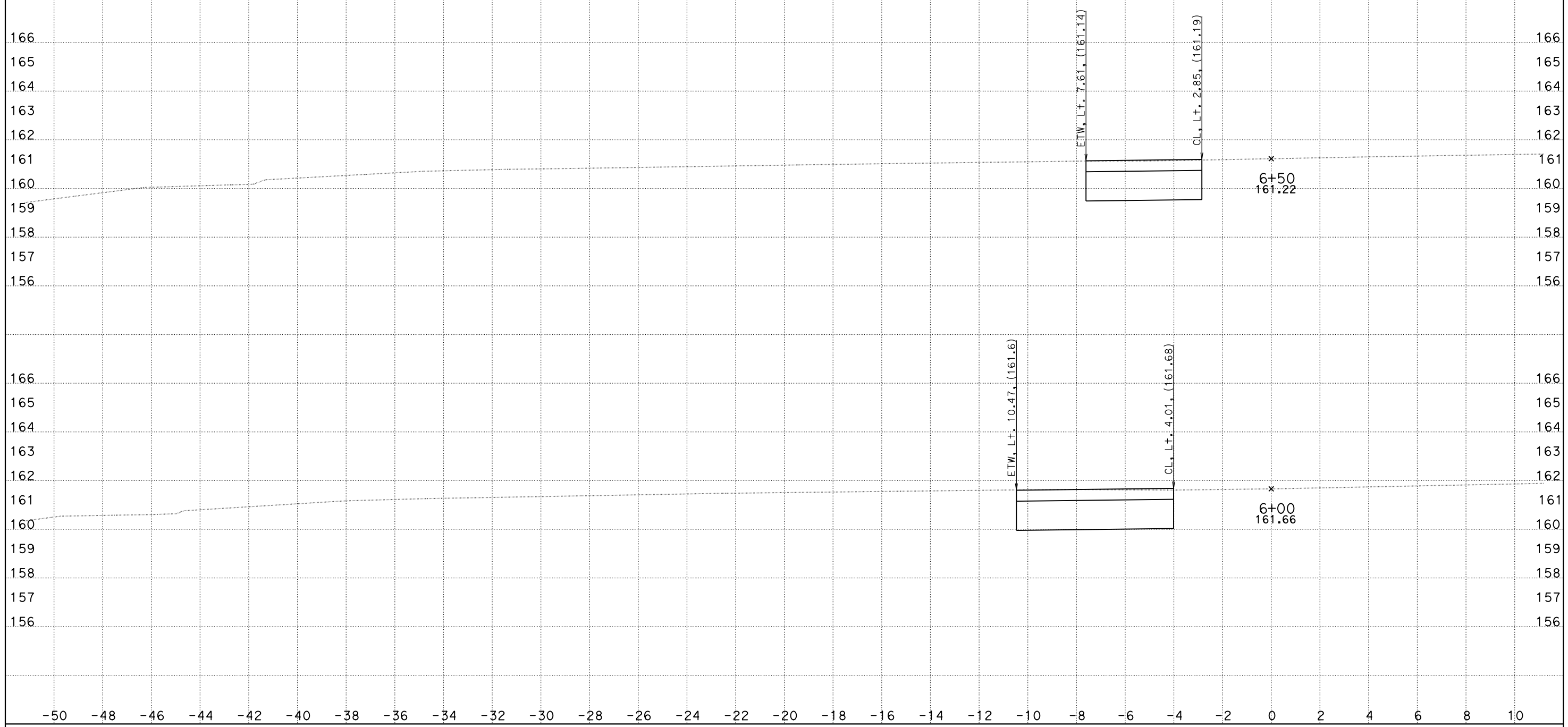

CREATED BY: DH
DATE: 5/26/2016
KC Project: 1410041

File: O:\D10*-0g820\Design\500_CntPrp\Plans\CAiCE\xover13f.dgn

CONTRACT: 10-0g820
DIST/CO/RTE/PM: 10/SJ/132/0.4-7.1
PROJECT ID: 10130000731

SCALE: 1" = 2' Horiz.
1" = 2' Vert.

All Dimensions are US Survey Feet

X013
CROSS SECTIONS
SHEET 6 OF 8

DESIGN STUDY ONLY

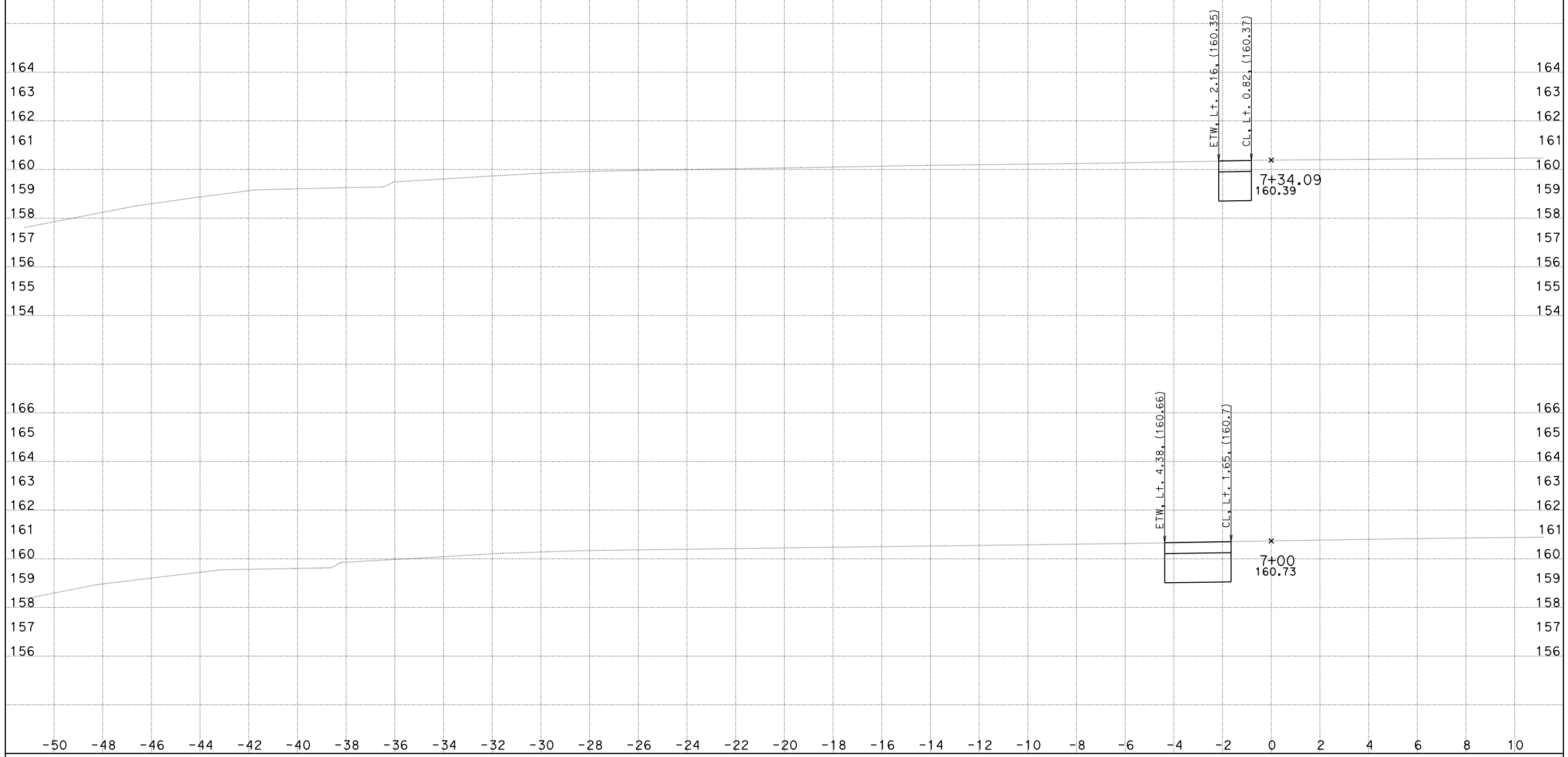

CREATED BY: DH
DATE: 5/26/2016
KC Project: 1410041

File: O:\D10*-0g820\Design\500_CntPrp\Plans\CAiCE\xover13f.dgn

CONTRACT: 10-0g820
DIST/CO/RTE/PM: 10/SJ/132/0.4-7.1
PROJECT ID: 10130000731

SCALE: 1" = 2' Horiz.
1" = 2' Vert.

All Dimensions are US Survey Feet

X013
CROSS SECTIONS
SHEET 7 OF 8

DESIGN STUDY ONLY

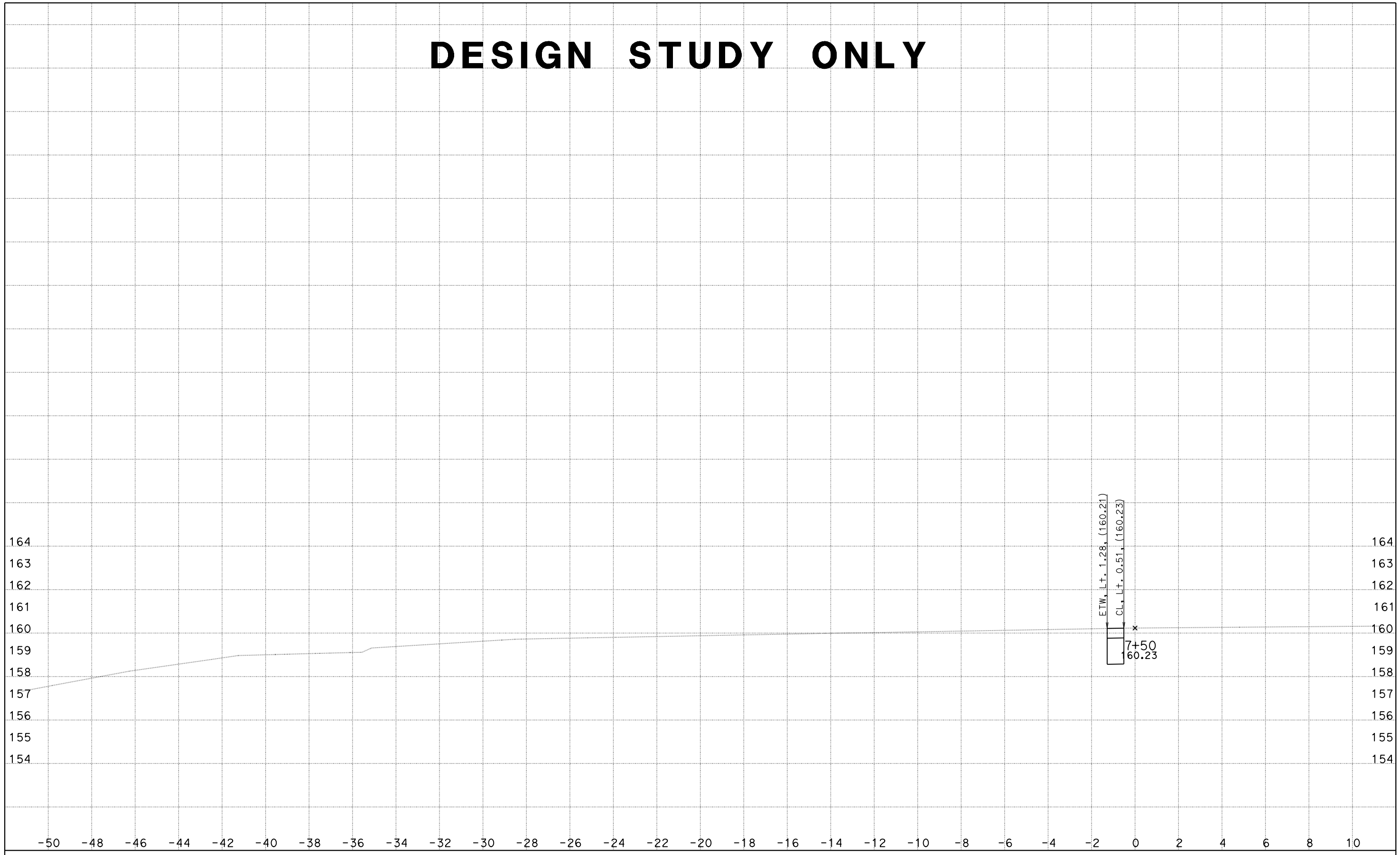

CREATED BY: DH
DATE: 5/26/2016
KC Project: 1410041

File: O:\D10*-0g820\Design\500_CntPrp\Plans\CAiCE\xover13f.dgn

CONTRACT: 10-0g820
DIST/CO/RTE/PM: 10/SJ/132/0.4-7.1
PROJECT ID: 10130000731

SCALE: 1" = 2' Horiz.
1" = 2' Vert.

All Dimensions are US Survey Feet

X013
CROSS SECTIONS
SHEET 8 OF 8

DESIGN STUDY ONLY

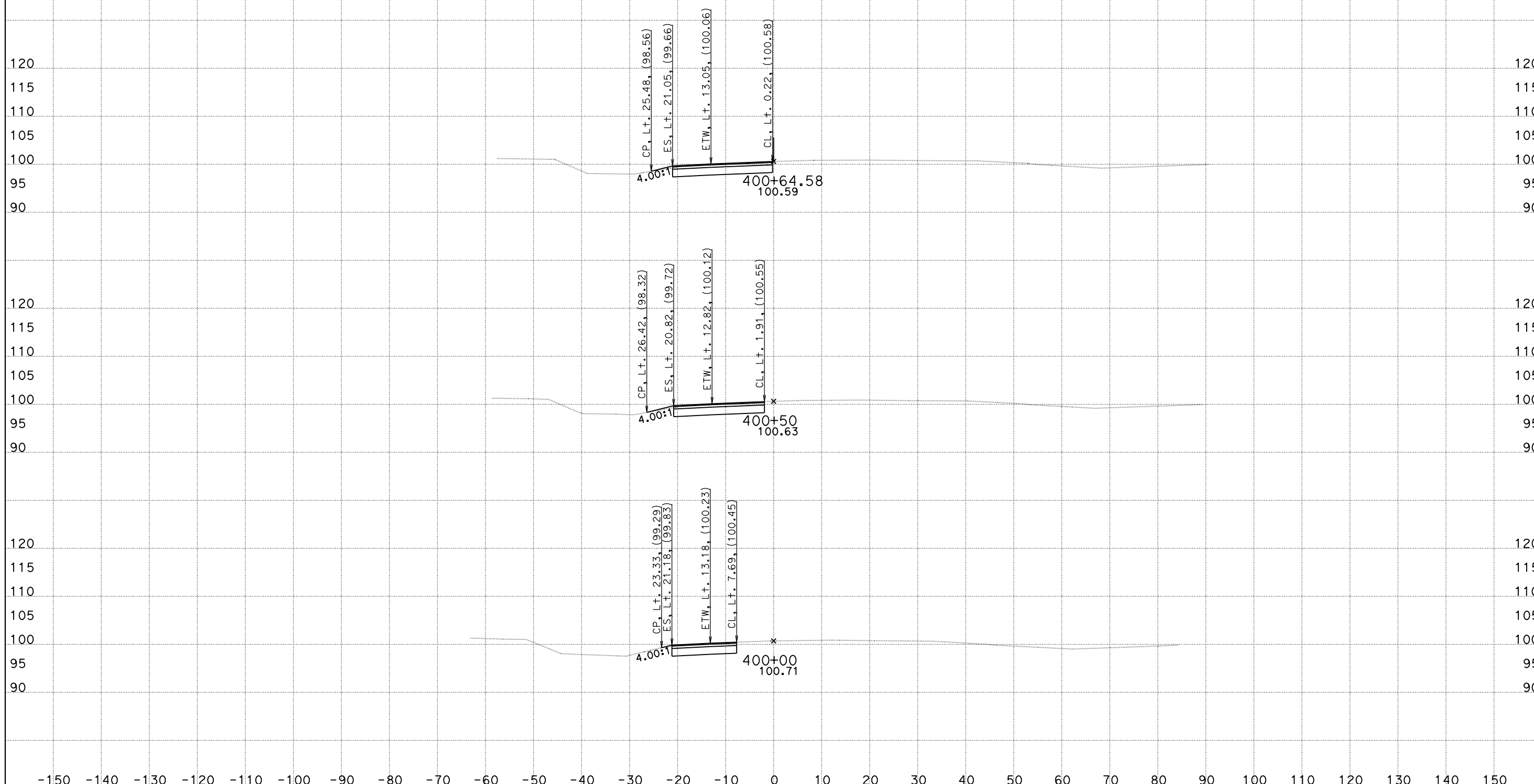

CREATED BY: DH
DATE: 5/26/2016
KC Project: 1410041

File: O:\D10*-0g820\Design\500_CntPrp\Plans\CAiCE\con2_fin.dgn

CONTRACT: 10-0g820
DIST/CO/RTE/PM: 10/SJ/132/0.4-7.1
PROJECT ID: 10130000731

SCALE: 1" = 10' Horiz.
1" = 10' Vert.

All Dimensions are US Survey Feet

CON2
CROSS SECTIONS
SHEET 1 OF 7

DESIGN STUDY ONLY

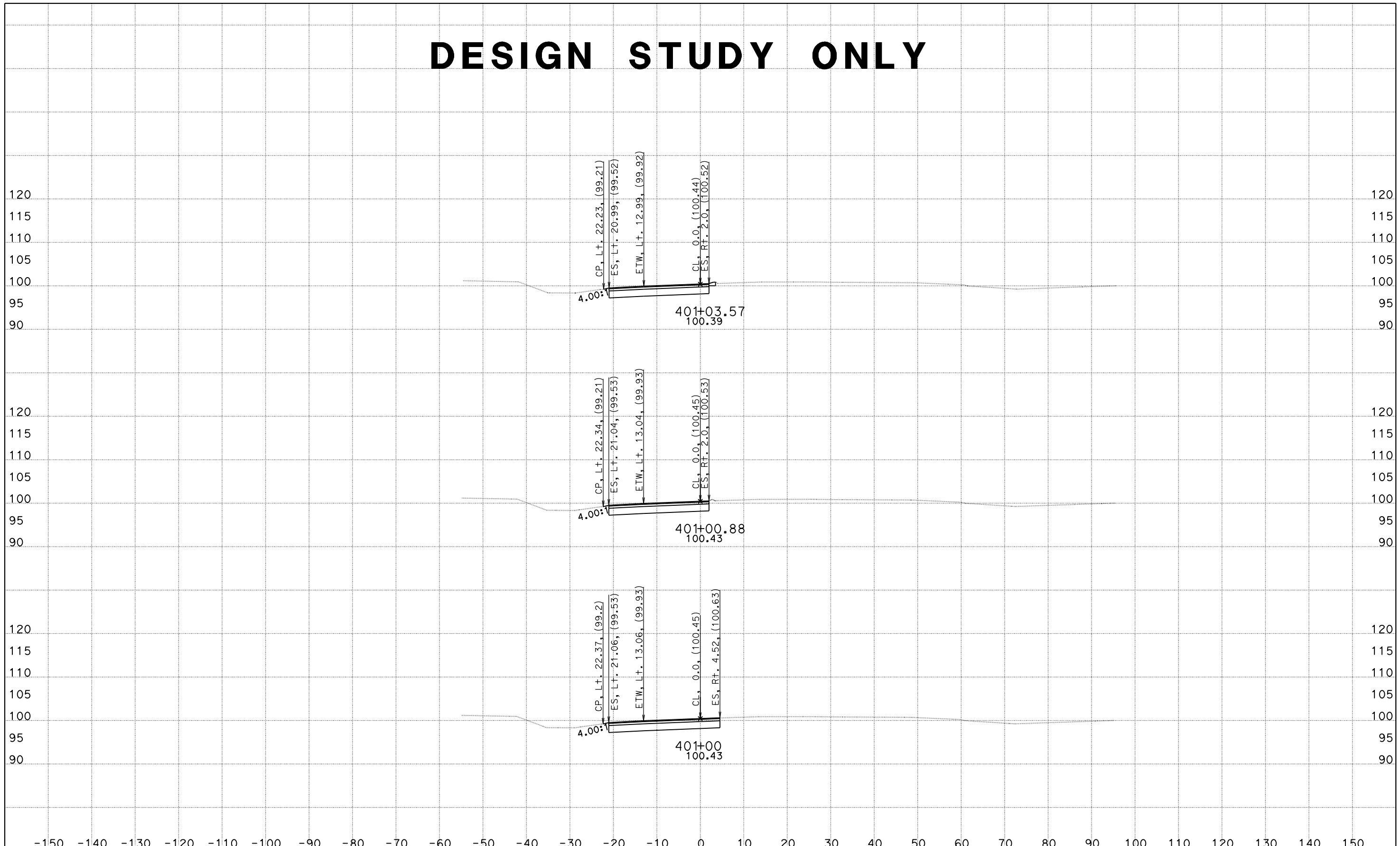

CREATED BY: DH
DATE: 5/26/2016
KC Project: 1410041

CONTRACT: 10-0g820
DIST/CO/RTE/PM: 10/SJ/132/0.4-7.1
File: O:\D10*-0g820\Design\500_CntPrp\Plans\CAiCE\con2_fin.dgn PROJECT ID: 10130000731

SCALE: 1" = 10' Horiz.
1" = 10' Vert.

All Dimensions are US Survey Feet

CON2
CROSS SECTIONS
SHEET 2 OF 7

DESIGN STUDY ONLY

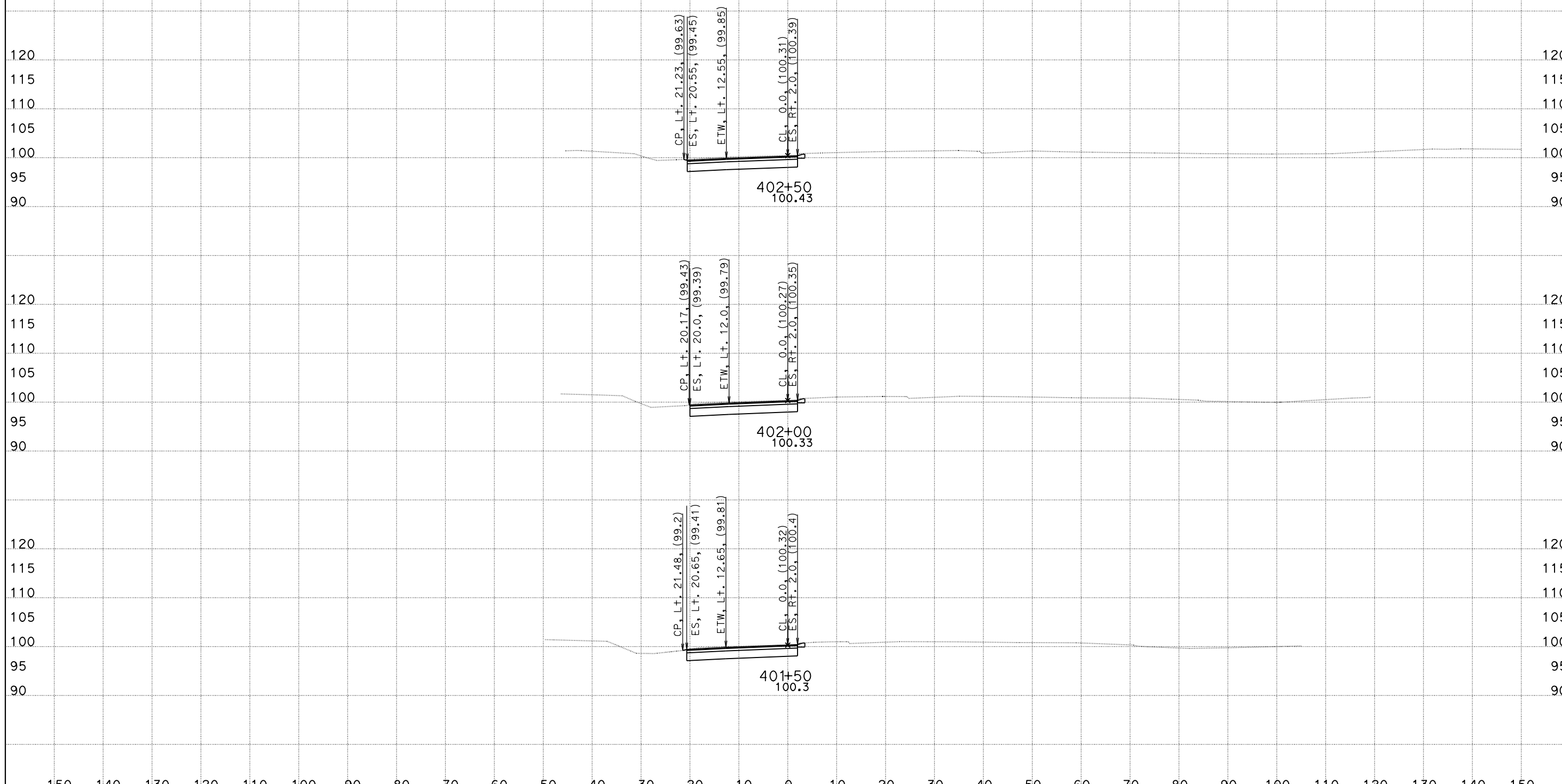

CREATED BY: DH
DATE: 5/26/2016
KC Project: 1410041

File: O:\D10*-0g820\Design\500_CntPrp\Plans\CAiCE\con2_fin.DGN

CONTRACT: 10-0g820
DIST/CO/RTE/PM: 10/SJ/132/0.4-7.1
PROJECT ID: 10130000731

SCALE: 1" = 10' Horiz.
1" = 10' Vert.

All Dimensions are US Survey Feet

CON2
CROSS SECTIONS
SHEET 3 OF 7

DESIGN STUDY ONLY

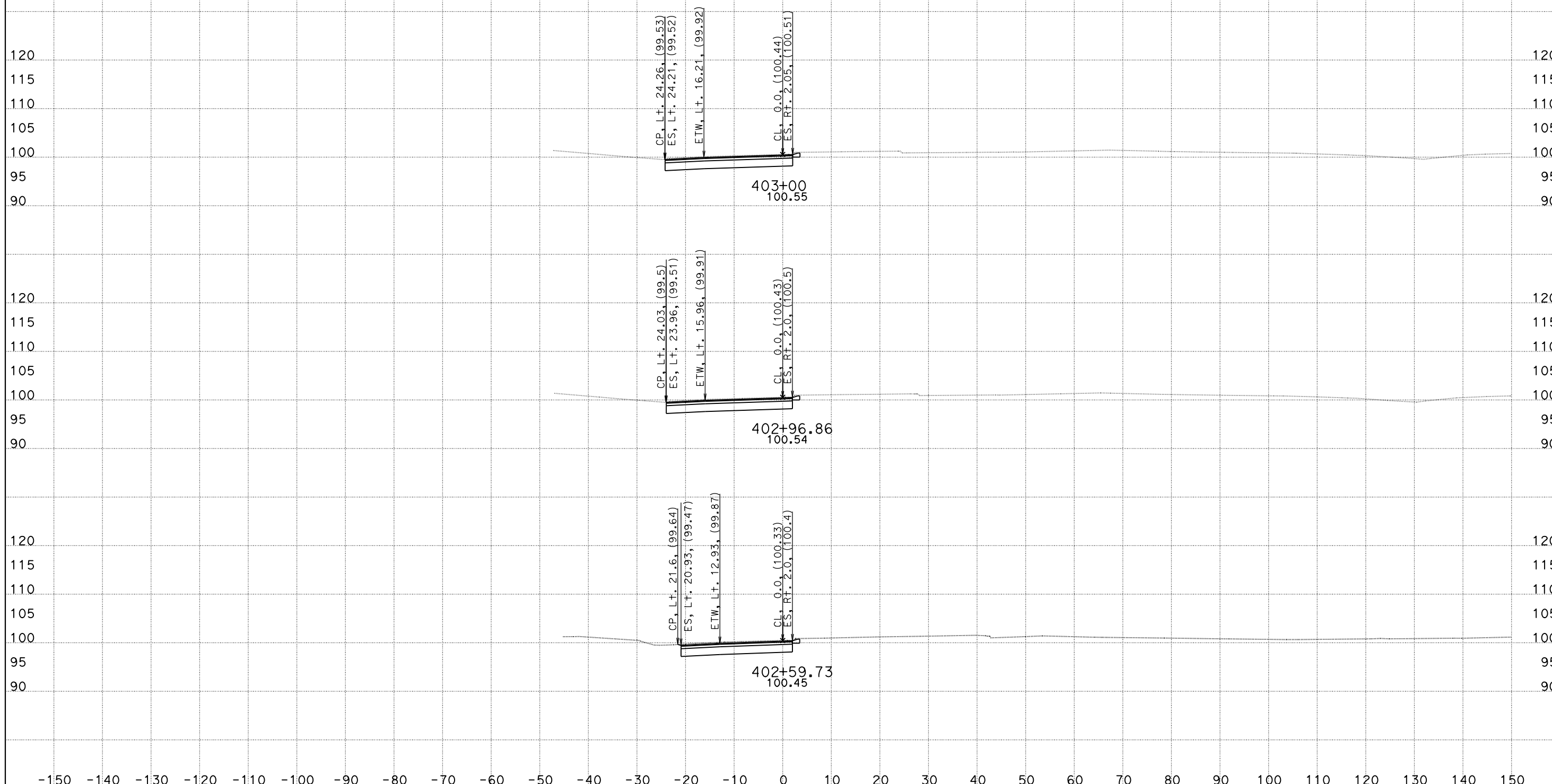

CREATED BY: DH
DATE: 5/26/2016
KC Project: 1410041

CONTRACT: 10-0g820
DIST/CO/RTE/PM: 10/SJ/132/0.4-7.1
File: O:\D10*-0g820\Design\500_CntPrp\Plans\CAiCE\con2_fin.dgn PROJECT ID: 10130000731

SCALE: 1" = 10' Horiz.
1" = 10' Vert.
All Dimensions are US Survey Feet

CON2
CROSS SECTIONS
SHEET 4 OF 7

DESIGN STUDY ONLY

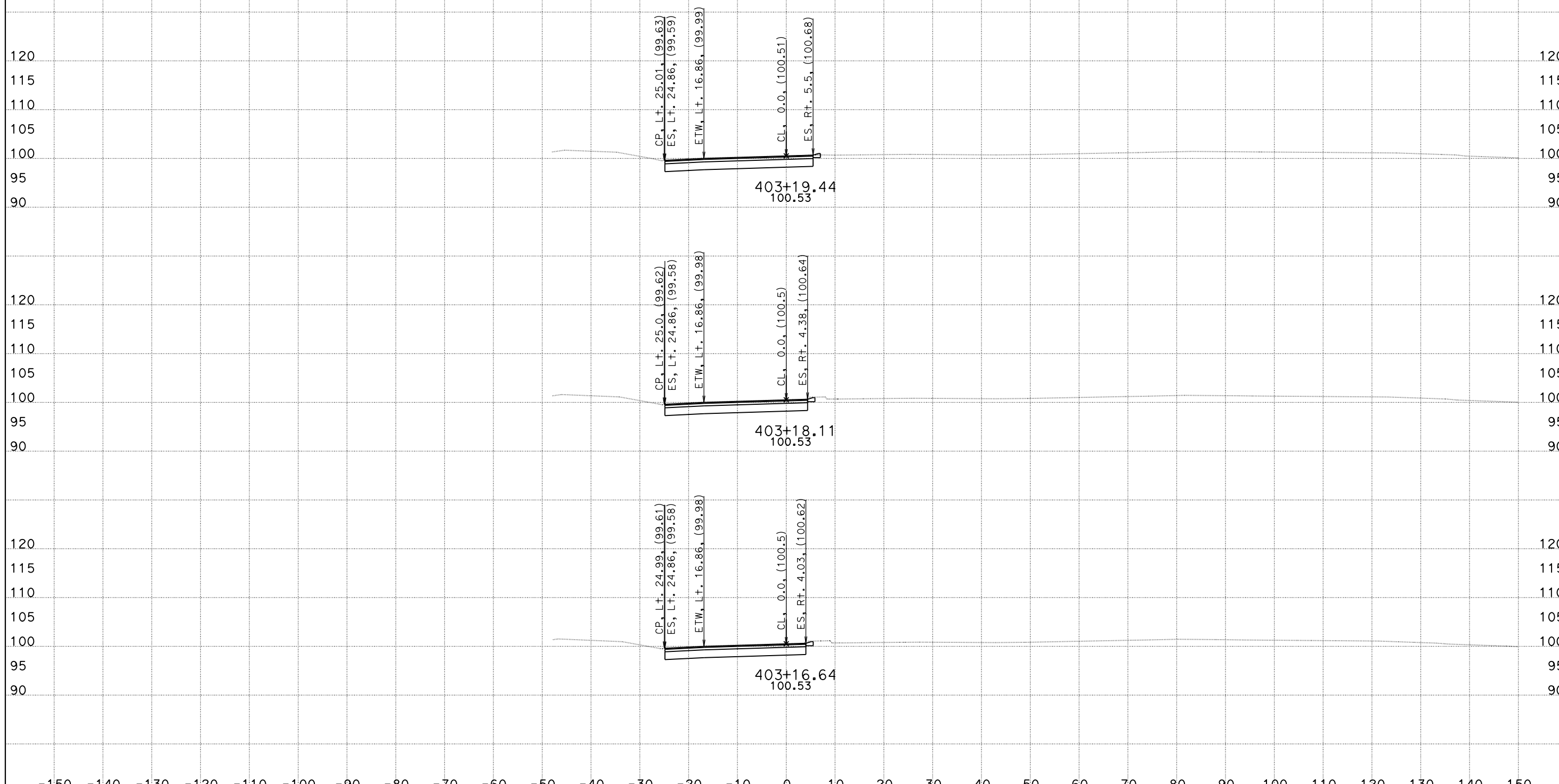

CREATED BY: DH
DATE: 5/26/2016
KC Project: 1410041

File: O:\D10*-0g820\Design\500_CntPrp\Plans\CAiCE\con2_fin.dgn

CONTRACT: 10-0g820
DIST/CO/RTE/PM: 10/SJ/132/0.4-7.1
PROJECT ID: 10130000731

SCALE: 1" = 10' Horiz.
1" = 10' Vert.

All Dimensions are US Survey Feet

CON2
CROSS SECTIONS
SHEET 5 OF 7

DESIGN STUDY ONLY

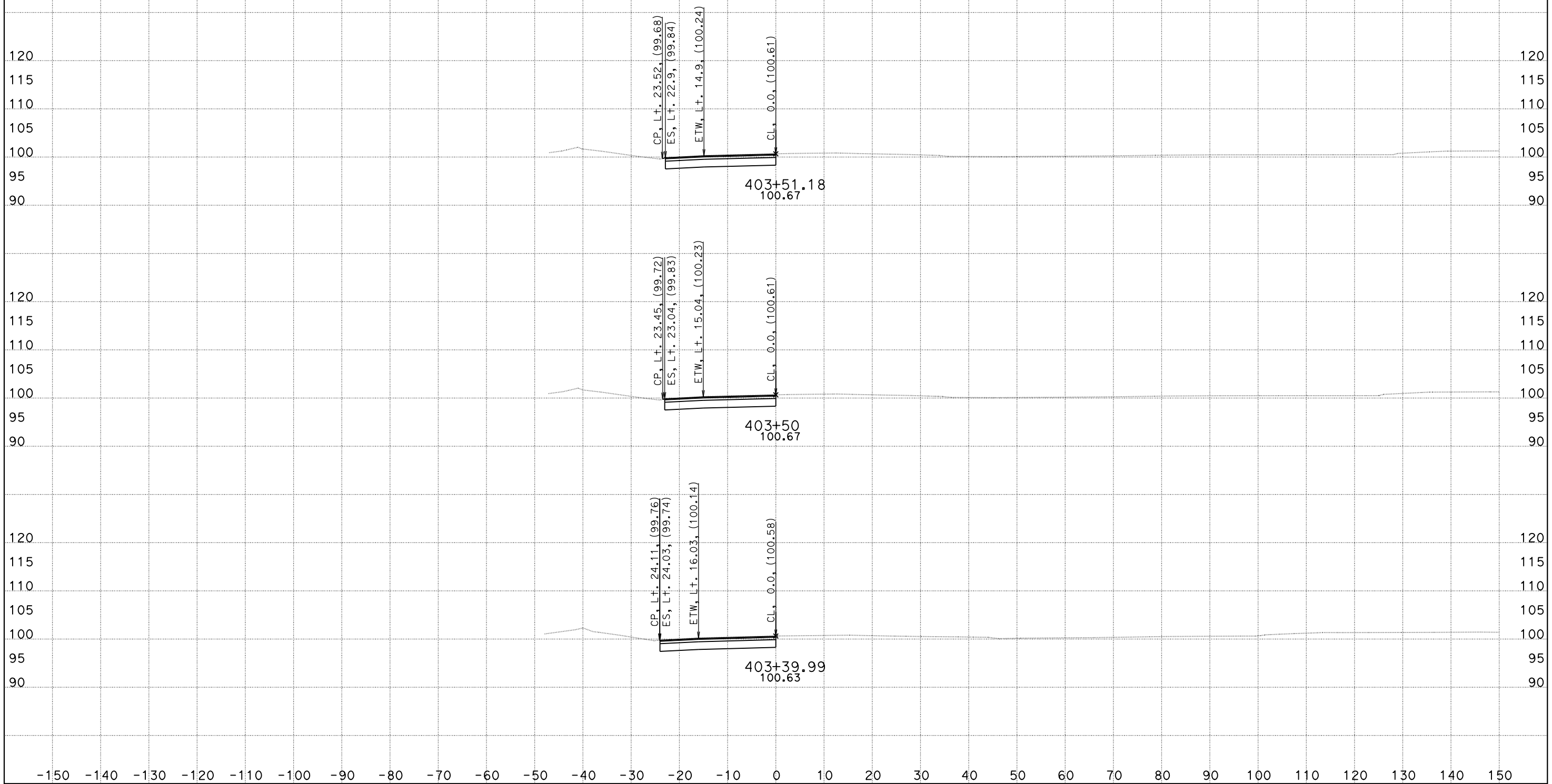

CREATED BY: DH
DATE: 5/26/2016
KC Project: 1410041

File: O:\D10*-0g820\Design\500_CntPrp\Plans\CAiCE\con2_fin.dgn

CONTRACT: 10-0g820
DIST/CO/RTE/PM: 10/SJ/132/0.4-7.1
PROJECT ID: 10130000731

SCALE: 1" = 10' Horiz.
1" = 10' Vert.

All Dimensions are US Survey Feet

CON2
CROSS SECTIONS
SHEET 6 OF 7

DESIGN STUDY ONLY

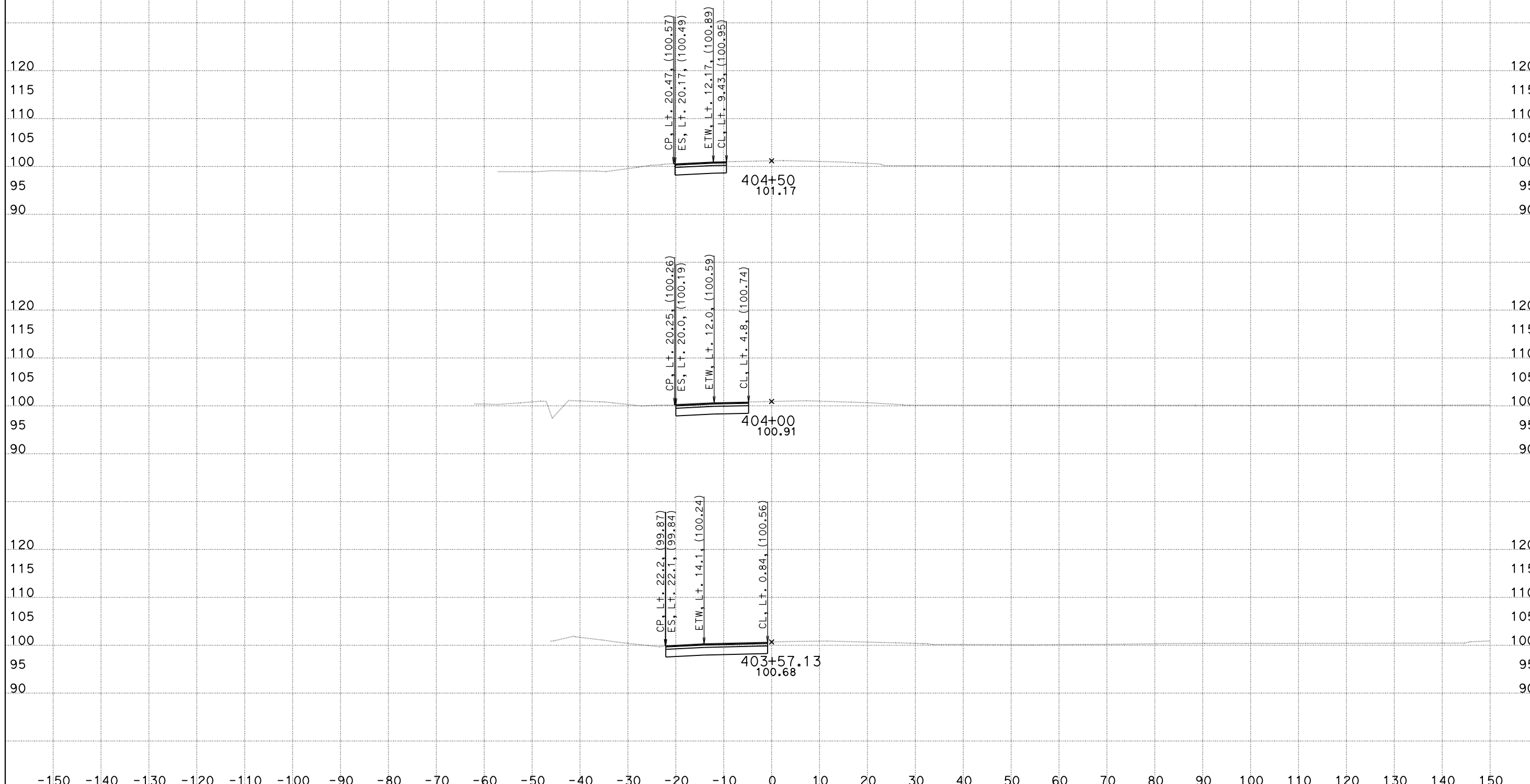

CREATED BY: DH
DATE: 5/26/2016
KC Project: 1410041 File: O:\D10*-0g820\Design\500_CntPrp\Plans\CAiCE\con2_fin.dgn

CONTRACT: 10-0g820
DIST/CO/RTE/PM: 10/SJ/132/0.4-7.1
PROJECT ID: 10130000731

SCALE: 1" = 10' Horiz.
1" = 10' Vert.

All Dimensions are US Survey Feet

CON2
CROSS SECTIONS
SHEET 7 OF 7

DESIGN STUDY ONLY

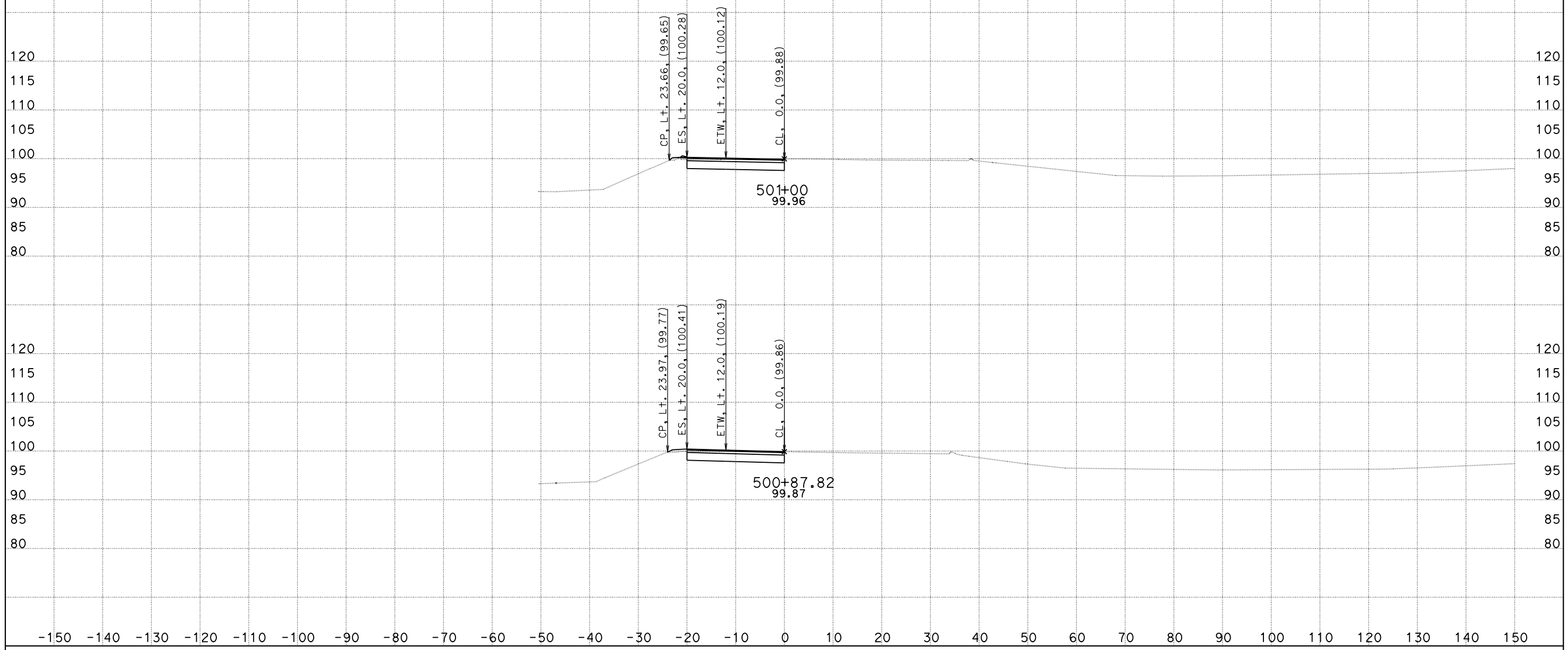

CREATED BY: DH
DATE: 5/26/2016
KC Project: 1410041

File: O:\D10*-0g820\Design\500_CntPrp\Plans\CAiCE\con3_fin.dgn

CONTRACT: 10-0g820
DIST/CO/RTE/PM: 10/SJ/132/0.4-7.1
PROJECT ID: 10130000731

SCALE: 1" = 10' Horiz.
1" = 10' Vert.

All Dimensions are US Survey Feet

CON3
CROSS SECTIONS
SHEET 1 OF 11

DESIGN STUDY ONLY

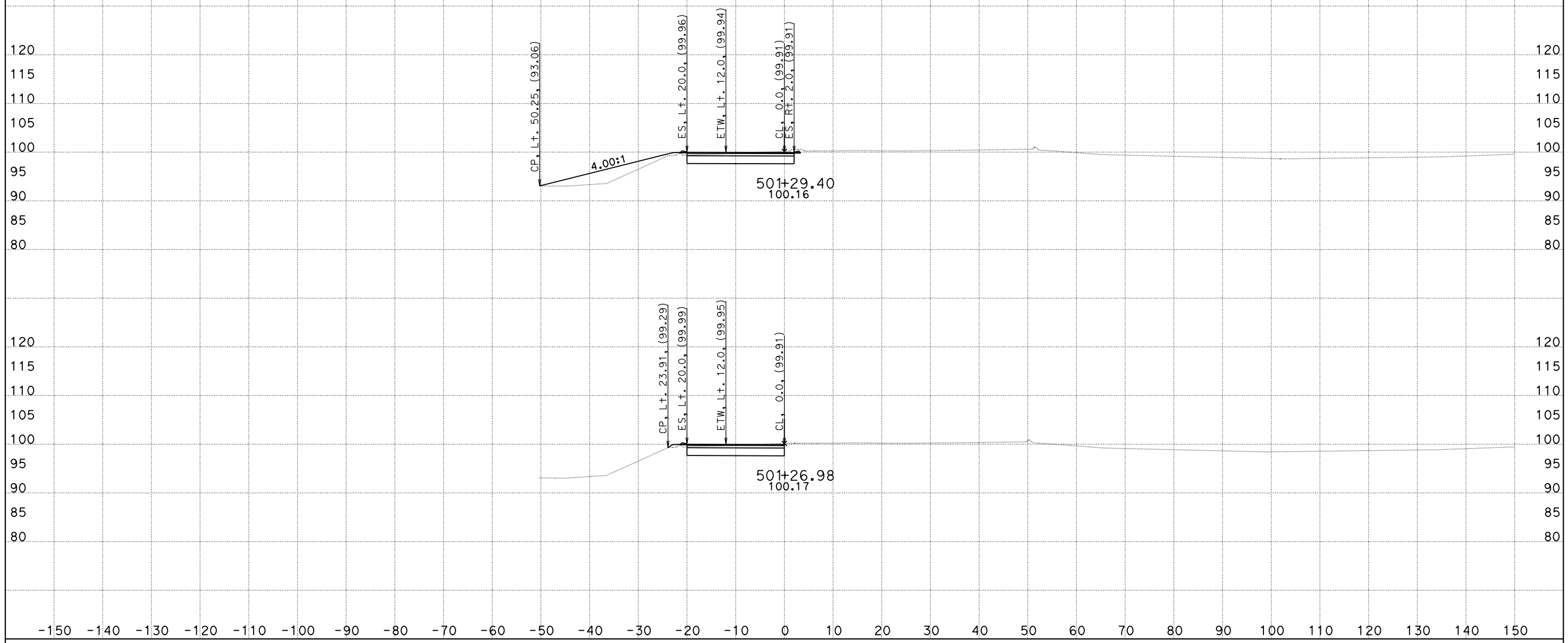

CREATED BY: DH
DATE: 5/26/2016
KC Project: 1410041

File: O:\D10*-0g820\Design\500_CntPrp\Plans\CAiCE\con3_fin.dgn

CONTRACT: 10-0g820
DIST/CO/RTE/PM: 10/SJ/132/0.4-7.1
PROJECT ID: 10130000731

SCALE: 1" = 10' Horiz.
1" = 10' Vert.

All Dimensions are US Survey Feet

CON3
CROSS SECTIONS
SHEET 2 OF 11

DESIGN STUDY ONLY

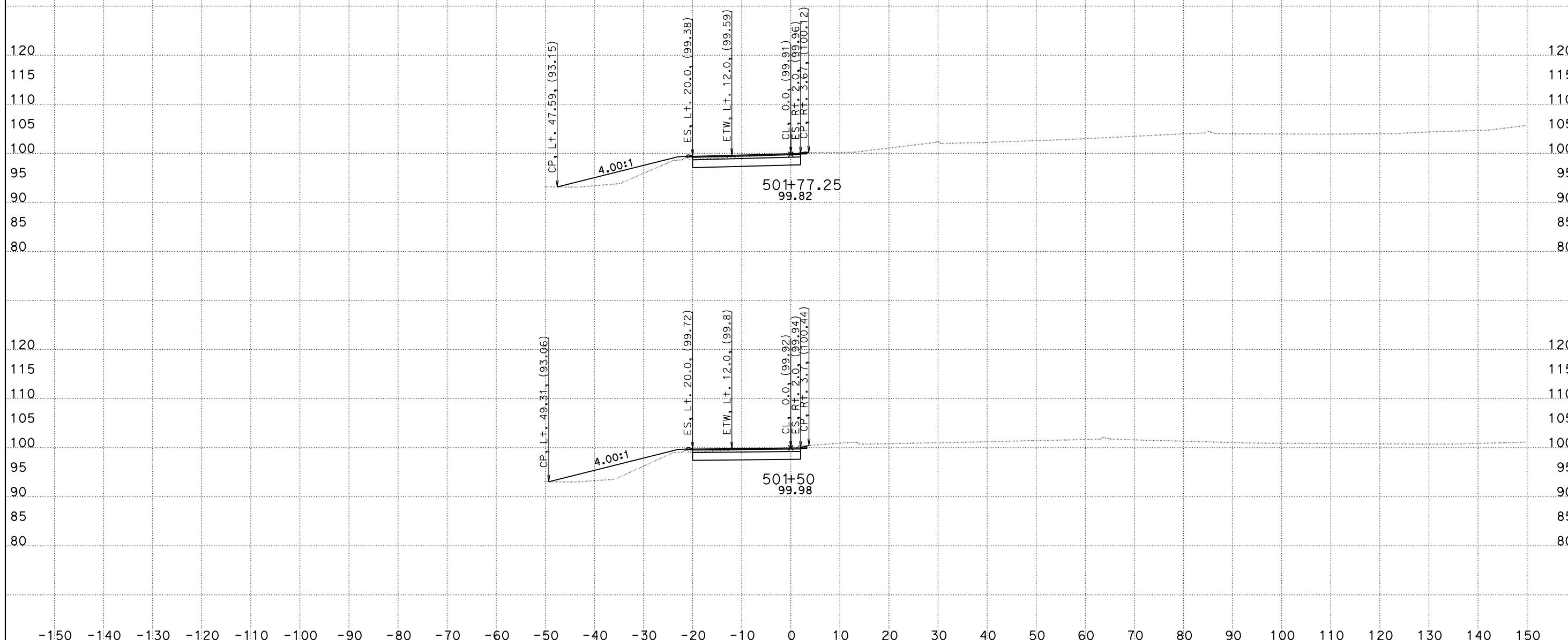

CREATED BY: DH
DATE: 5/26/2016
KC Project: 1410041

CONTRACT: 10-0g820
DIST/CO/RTE/PM: 10/SJ/132/0.4-7.1
File: O:\D10*-0g820\Design\500_CntPrp\Plans\CAiCE\con3_fin.dgn
PROJECT ID: 10130000731

SCALE: 1" = 10' Horiz.
1" = 10' Vert.

All Dimensions are US Survey Feet

CON3
CROSS SECTIONS
SHEET 3 OF 11

DESIGN STUDY ONLY

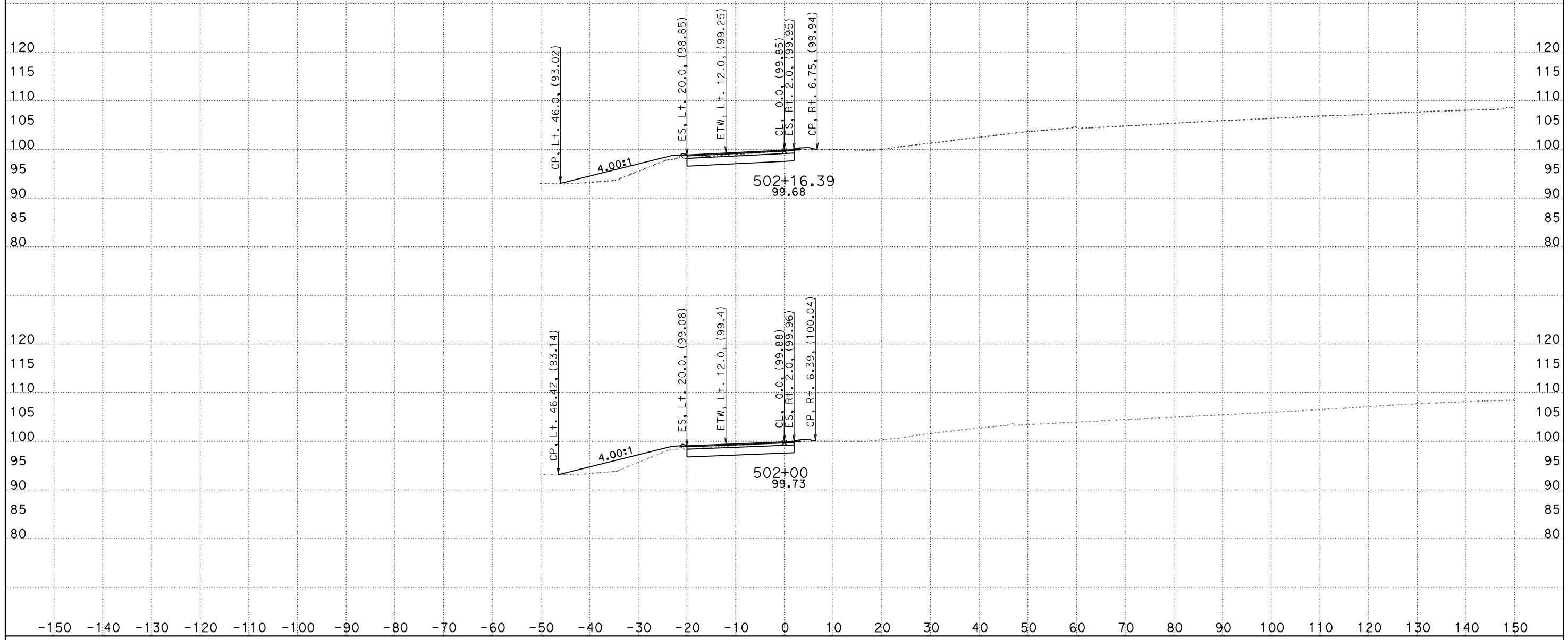

CREATED BY: DH
DATE: 5/26/2016
KC Project: 1410041

File: O:\D10*-0g820\Design\500_CntPrp\Plans\CAiCE\con3_fin.dgn

CONTRACT: 10-0g820
DIST/CO/RTE/PM: 10/SJ/132/0.4-7.1
PROJECT ID: 10130000731

SCALE: 1" = 10' Horiz.
1" = 10' Vert.

All Dimensions are US Survey Feet

CON3
CROSS SECTIONS
SHEET 4 OF 11

DESIGN STUDY ONLY

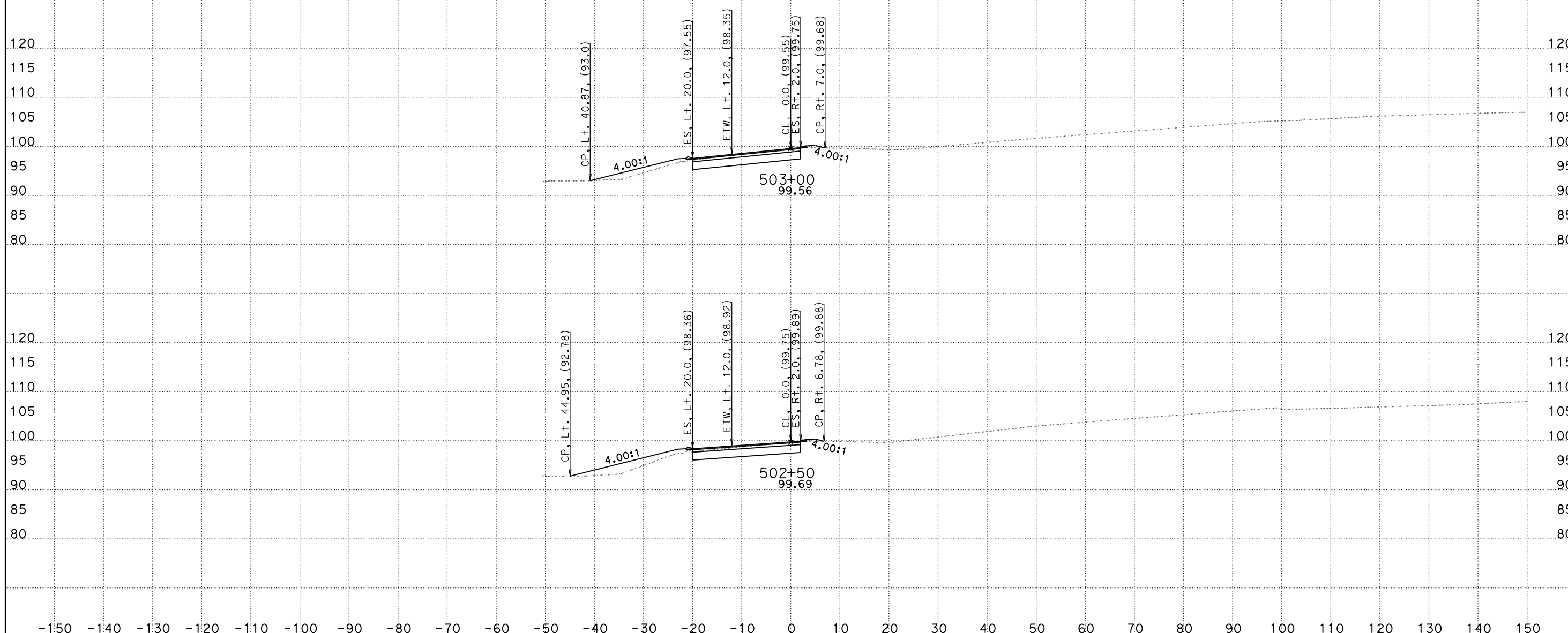

CREATED BY: DH
DATE: 5/26/2016
KC Project: 1410041

File: O:\D10*-0g820\Design\500_CntPrp\Plans\CAiCE\con3_fin.dgn

CONTRACT: 10-0g820
DIST/CO/RTE/PM: 10/SJ/132/0.4-7.1
PROJECT ID: 10130000731

SCALE: 1" = 10' Horiz.
1" = 10' Vert.

All Dimensions are US Survey Feet

CON3
CROSS SECTIONS
SHEET 5 OF 11

DESIGN STUDY ONLY

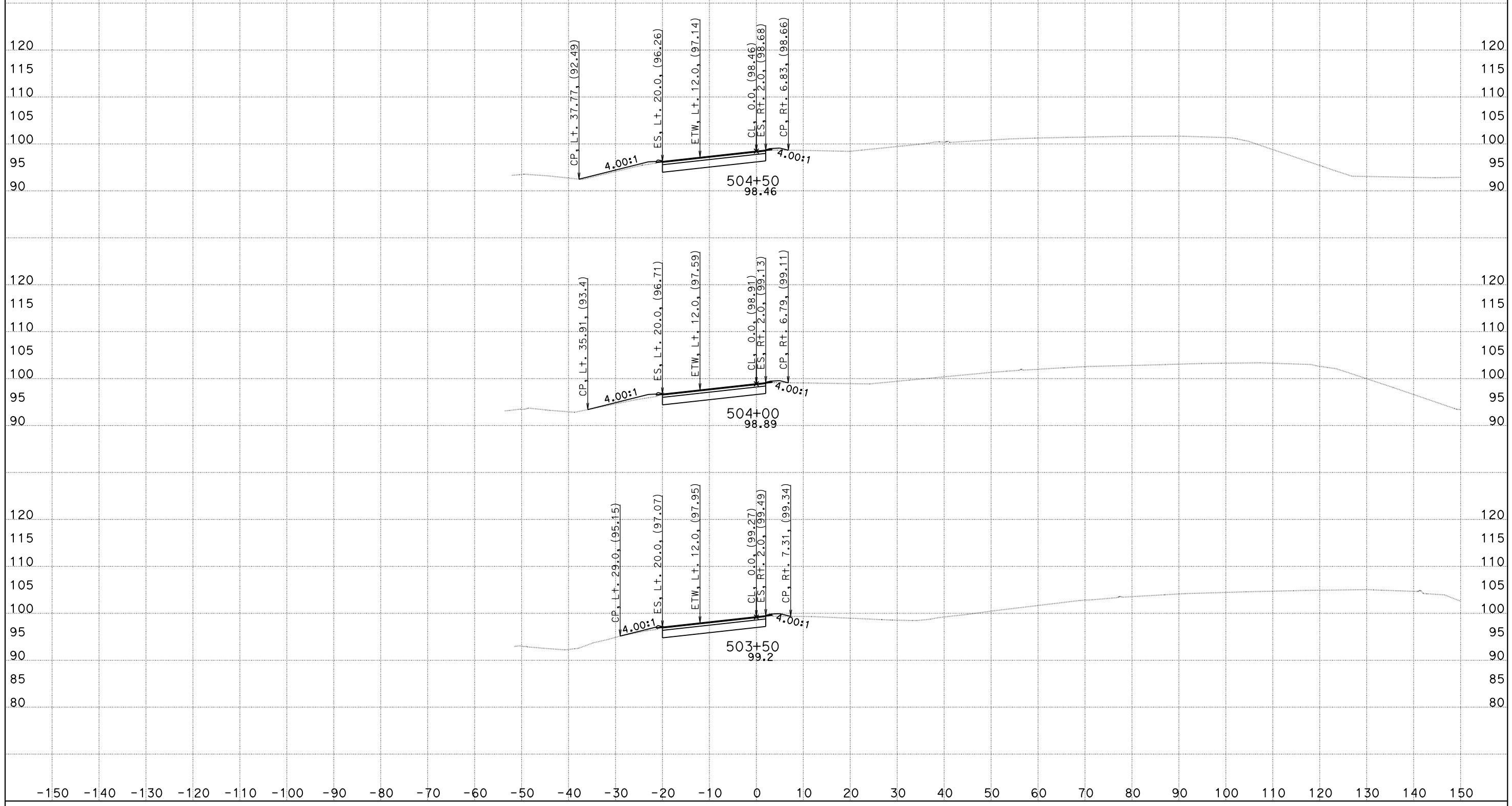

CREATED BY: DH
DATE: 5/26/2016
KC Project: 1410041

CONTRACT: 10-0g820
DIST/CO/RTE/PM: 10/SJ/132/0.4-7.1
File: O:\D10*-0g820\Design\500_CntPrp\Plans\CAiCE\con3_fin.dgn PROJECT ID: 10130000731

SCALE: 1" = 10' Horiz.
1" = 10' Vert.

All Dimensions are US Survey Feet

CON3
CROSS SECTIONS
SHEET 6 OF 11

DESIGN STUDY ONLY

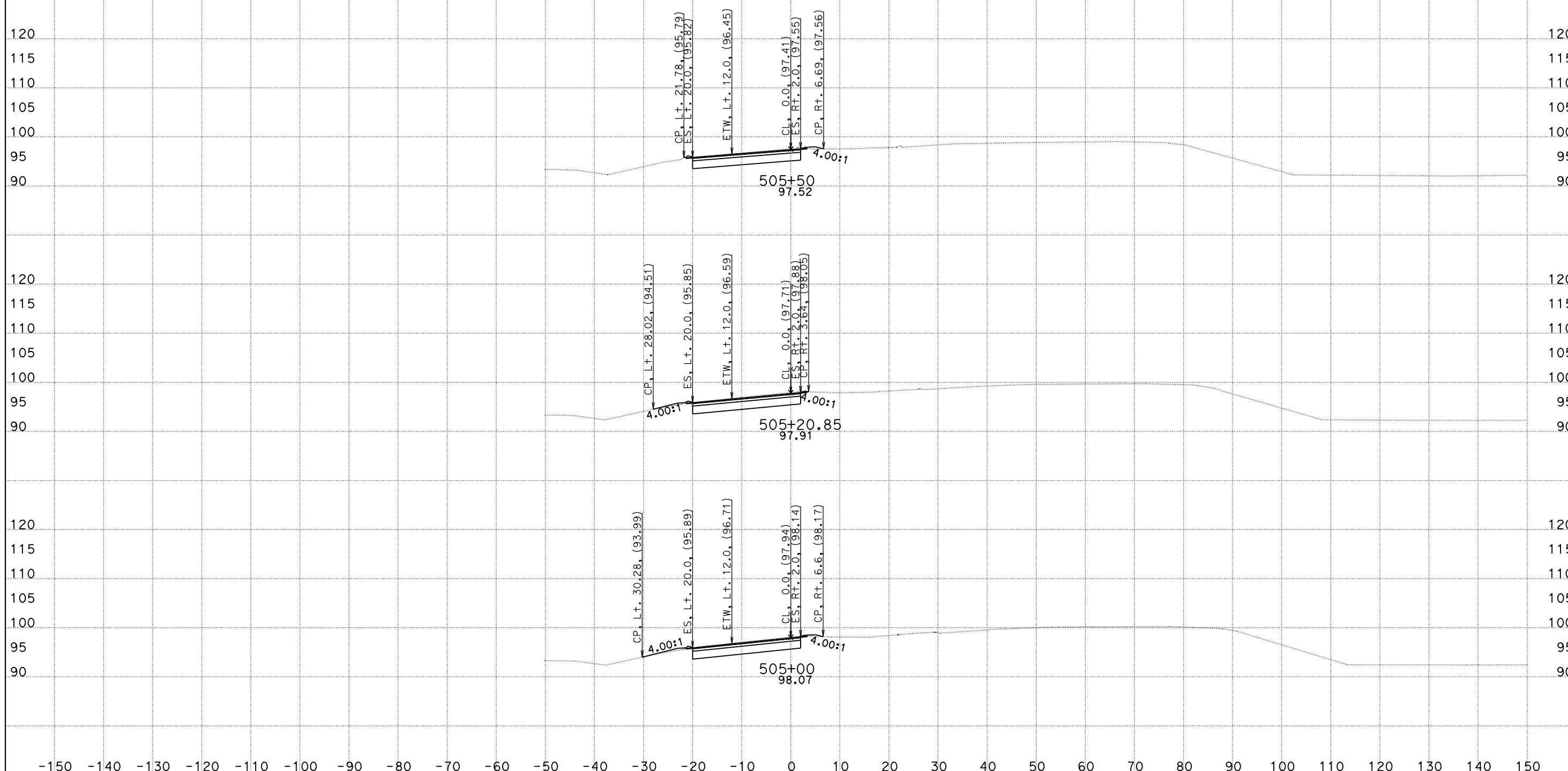

CREATED BY: DH
DATE: 5/26/2016
KC Project: 1410041

File: O:\D10*-0g820\Design\500_CntPrp\Plans\CAiCE\con3_fin.dgn

CONTRACT: 10-0g820
DIST/CO/RTE/PM: 10/SJ/132/0.4-7.1
PROJECT ID: 10130000731

SCALE: 1" = 10' Horiz.
1" = 10' Vert.

All Dimensions are US Survey Feet

CON3
CROSS SECTIONS
SHEET 7 OF 11

DESIGN STUDY ONLY

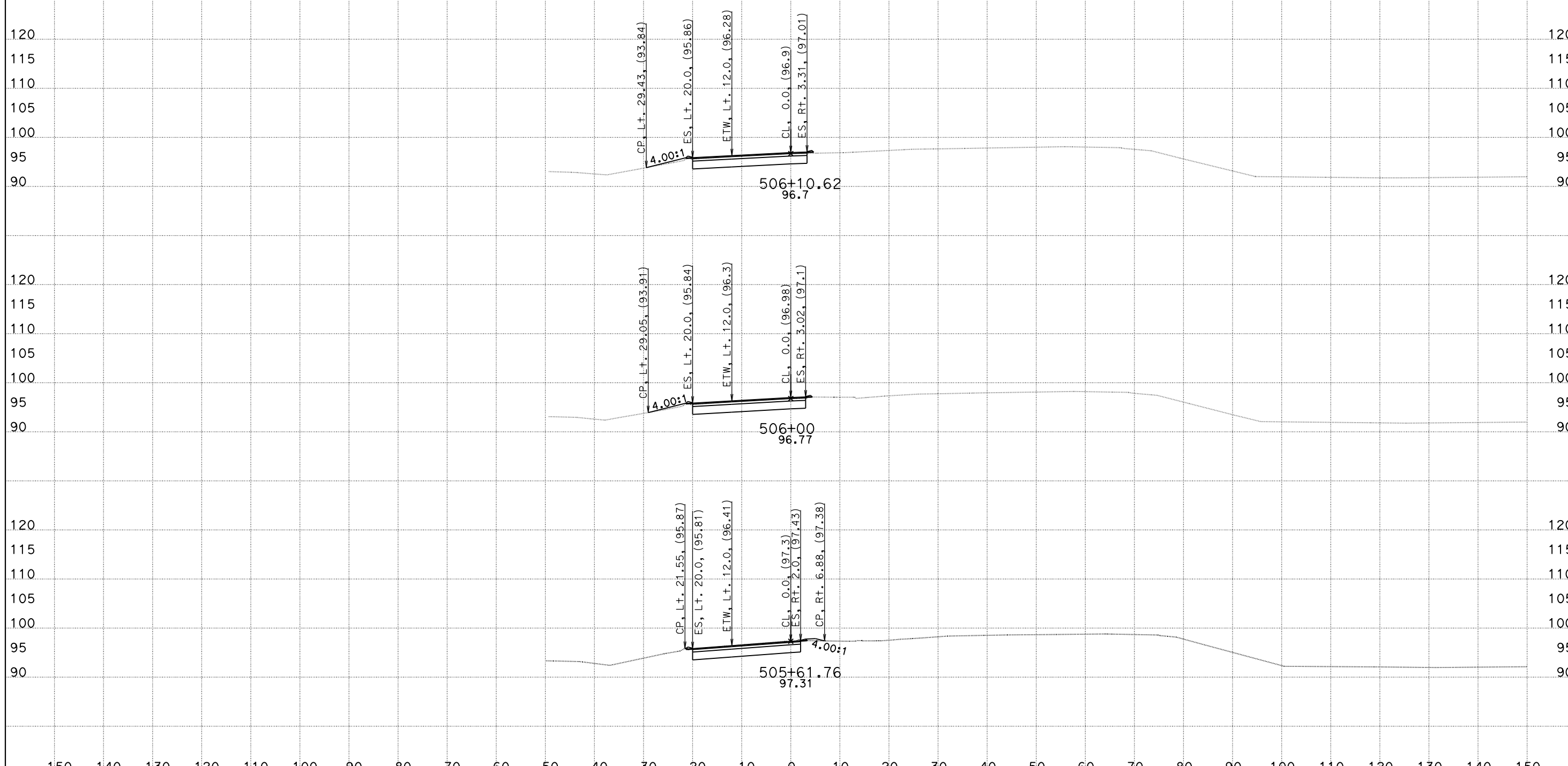

CREATED BY: DH
DATE: 5/26/2016
KC Project: 1410041

File: O:\D10*-0g820\Design\500_CntPrp\Plans\CAiCE\con3_fin.dgn

CONTRACT: 10-0g820
DIST/CO/RTE/PM: 10/SJ/132/0.4-7.1
PROJECT ID: 10130000731

SCALE: 1" = 10' Horiz.
1" = 10' Vert.

All Dimensions are US Survey Feet

CON3
CROSS SECTIONS

DESIGN STUDY ONLY

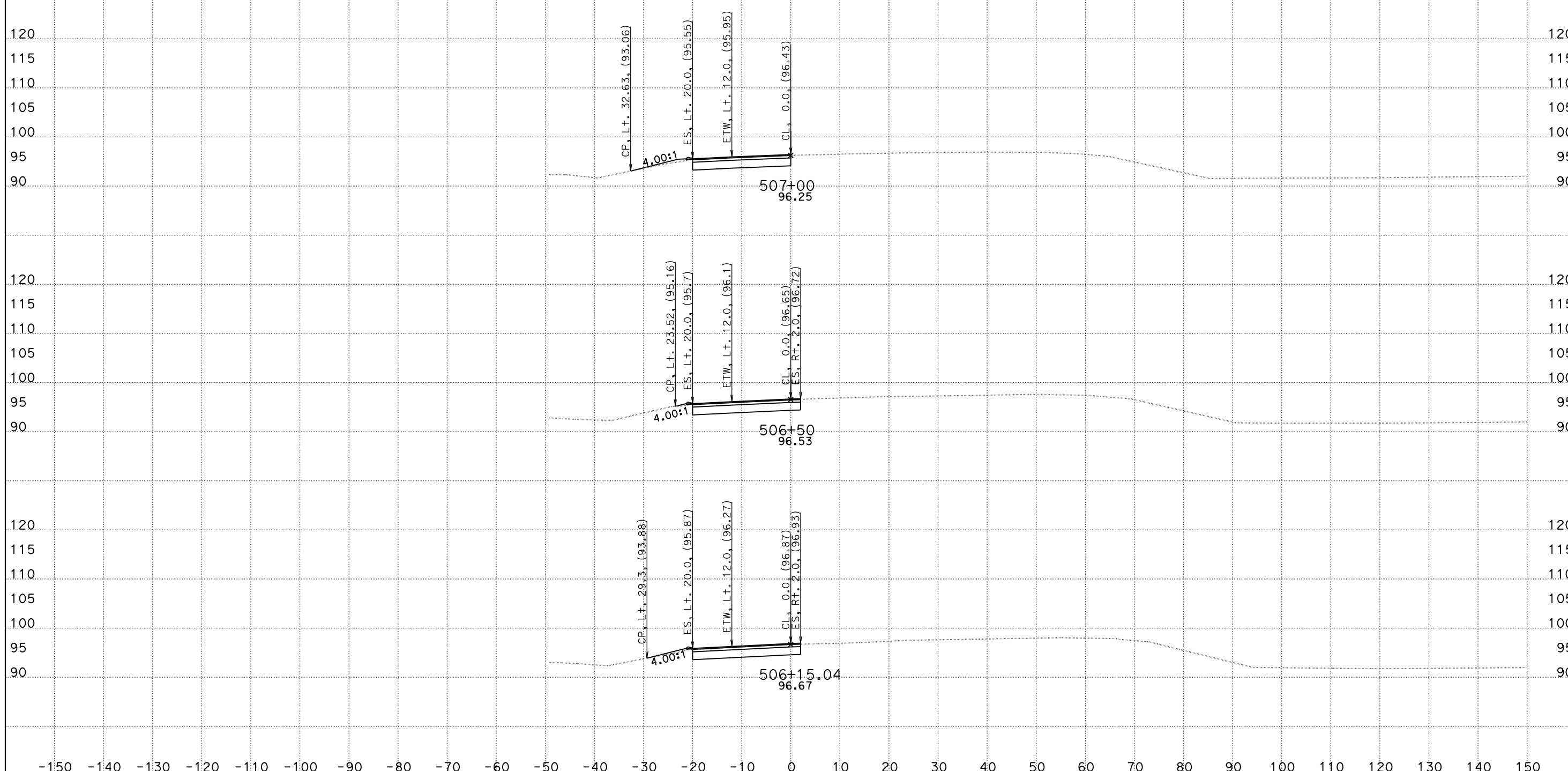

CREATED BY: DH
DATE: 5/26/2016
KC Project: 1410041

File: O:\D10*-0g820\Design\500_CntPrp\Plans\CAiCE\con3_fin.dgn

CONTRACT: 10-0g820
DIST/CO/RTE/PM: 10/SJ/132/0.4-7.1
PROJECT ID: 10130000731

SCALE: 1" = 10' Horiz.
1" = 10' Vert.

All Dimensions are US Survey Feet

CON3
CROSS SECTIONS

DESIGN STUDY ONLY

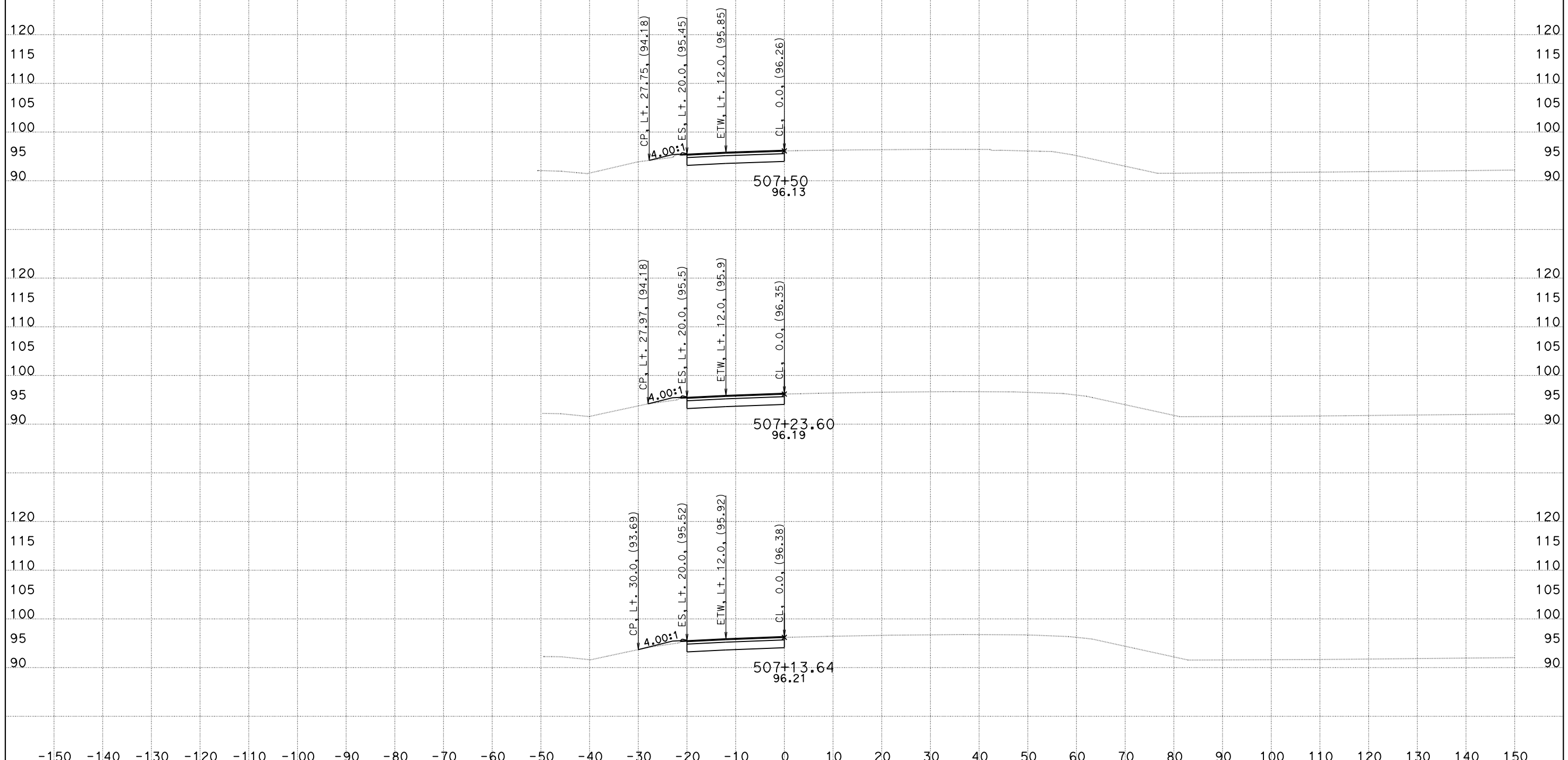

CREATED BY: DH
DATE: 5/26/2016
KC Project: 1410041

File: O:\D10*-0g820\Design\500_CntPrp\Plans\CAiCE\con3_fin.dgn

CONTRACT: 10-0g820
DIST/CO/RTE/PM: 10/SJ/132/0.4-7.1
PROJECT ID: 10130000731

SCALE: 1" = 10' Horiz.
1" = 10' Vert.

All Dimensions are US Survey Feet

CON3
CROSS SECTIONS

DESIGN STUDY ONLY

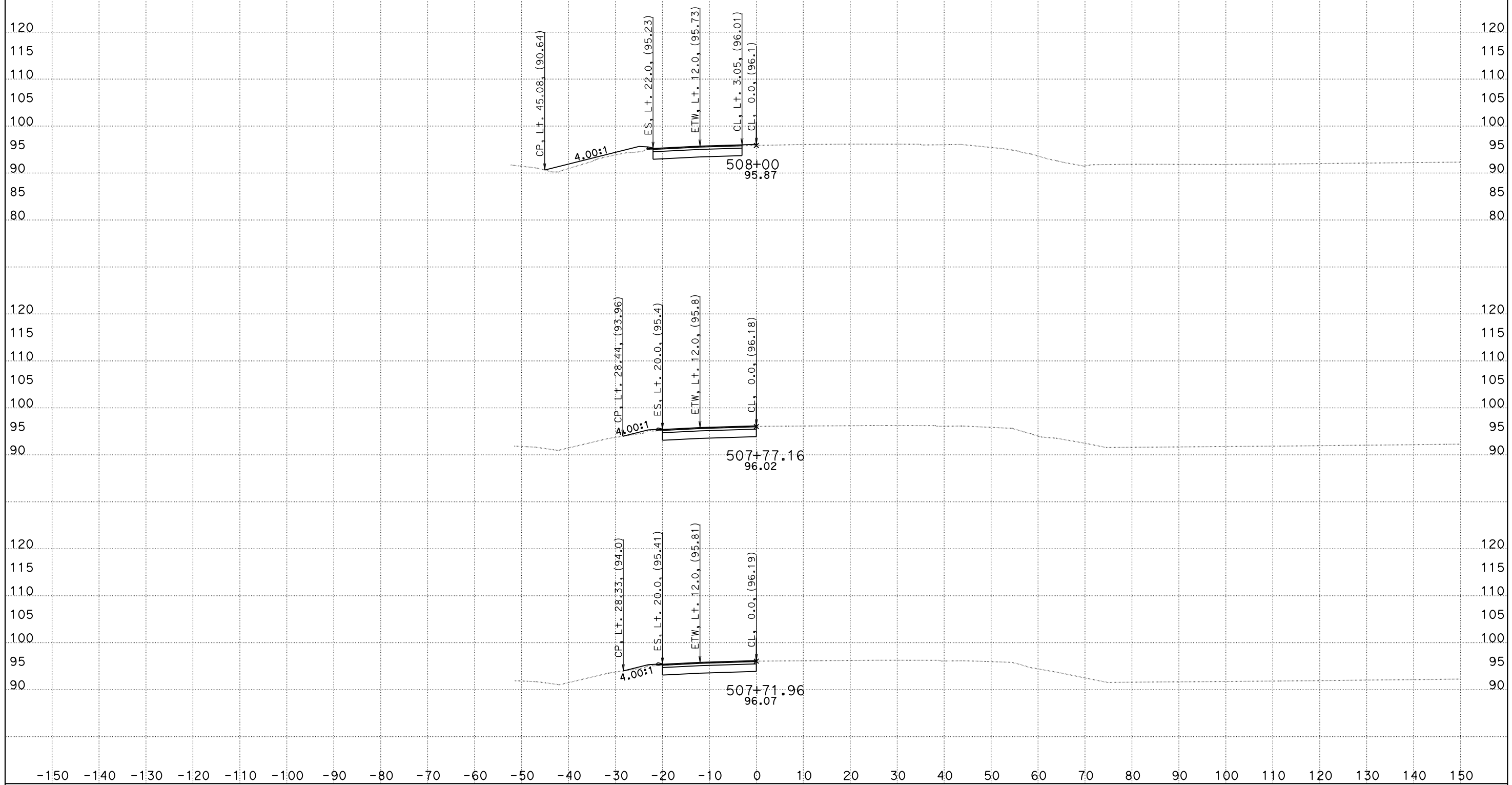

CREATED BY: DH
DATE: 5/26/2016
KC Project: 1410041

CONTRACT: 10-0g820
DIST/CO/RTE/PM: 10/SJ/132/0.4-7.1
PROJECT ID: 10130000731

File: O:\D10*-0g820\Design\500_CntPrp\Plans\CAiCE\con3_fin.dgn

SCALE: 1" = 10' Horiz.
1" = 10' Vert.

All Dimensions are US Survey Feet

CON3
CROSS SECTIONS

DESIGN STUDY ONLY

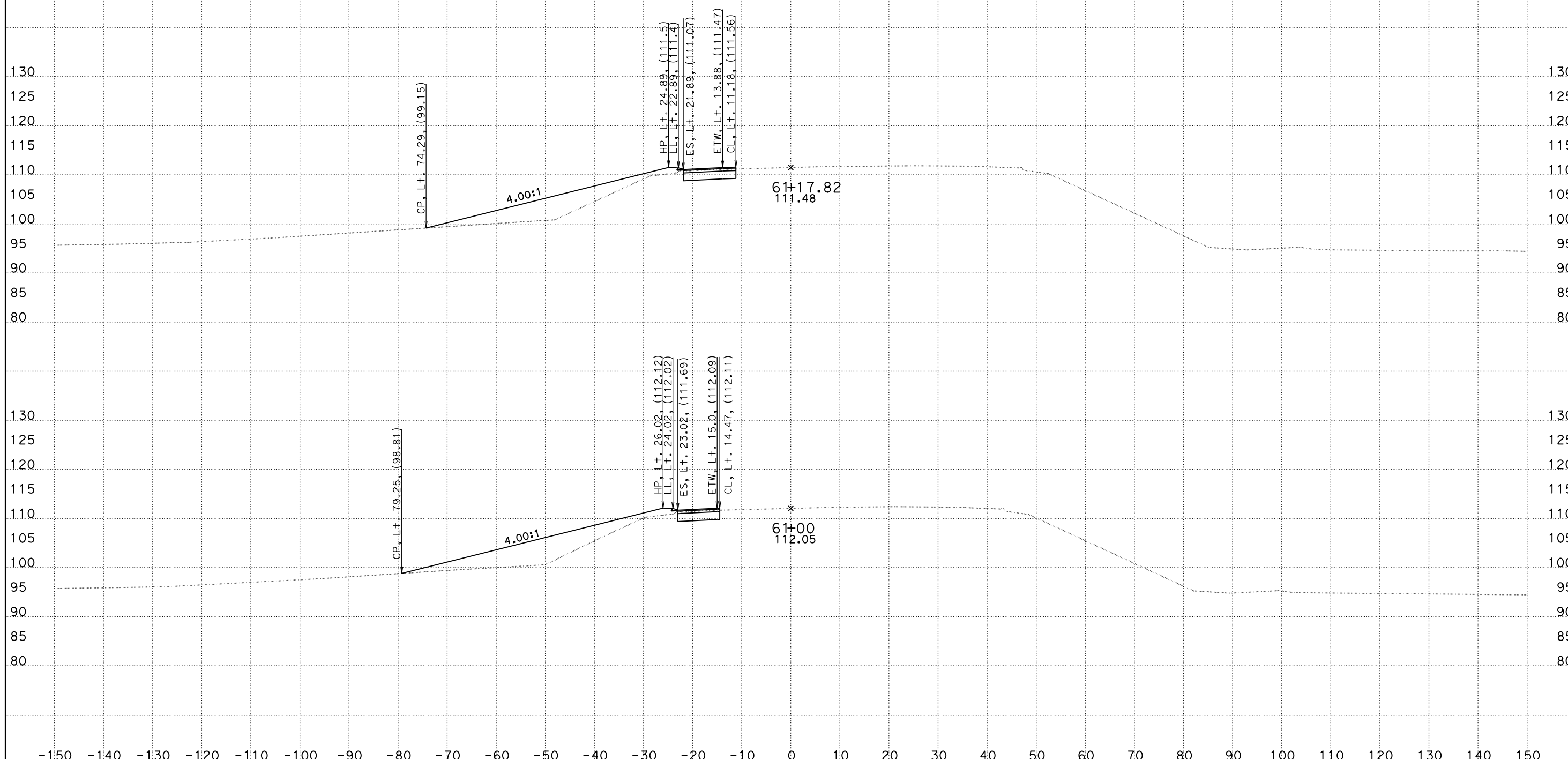

CREATED BY: DH
DATE: 5/26/2016
KC Project: 1410041 File: O:\D10*-0g820\Design\500_CntPrp\Plans\CAiCE\con4_fin.dgn

CONTRACT: 10-0G8204
DIST/CO/RTE/PM: 10/SJ/132/0.4-7.1
PROJECT ID: 10130000731

SCALE: 1" = 10' Horiz.
1" = 10' Vert.

All Dimensions are US Survey Feet

CON4
CROSS SECTIONS
SHEET 1 OF 8

DESIGN STUDY ONLY

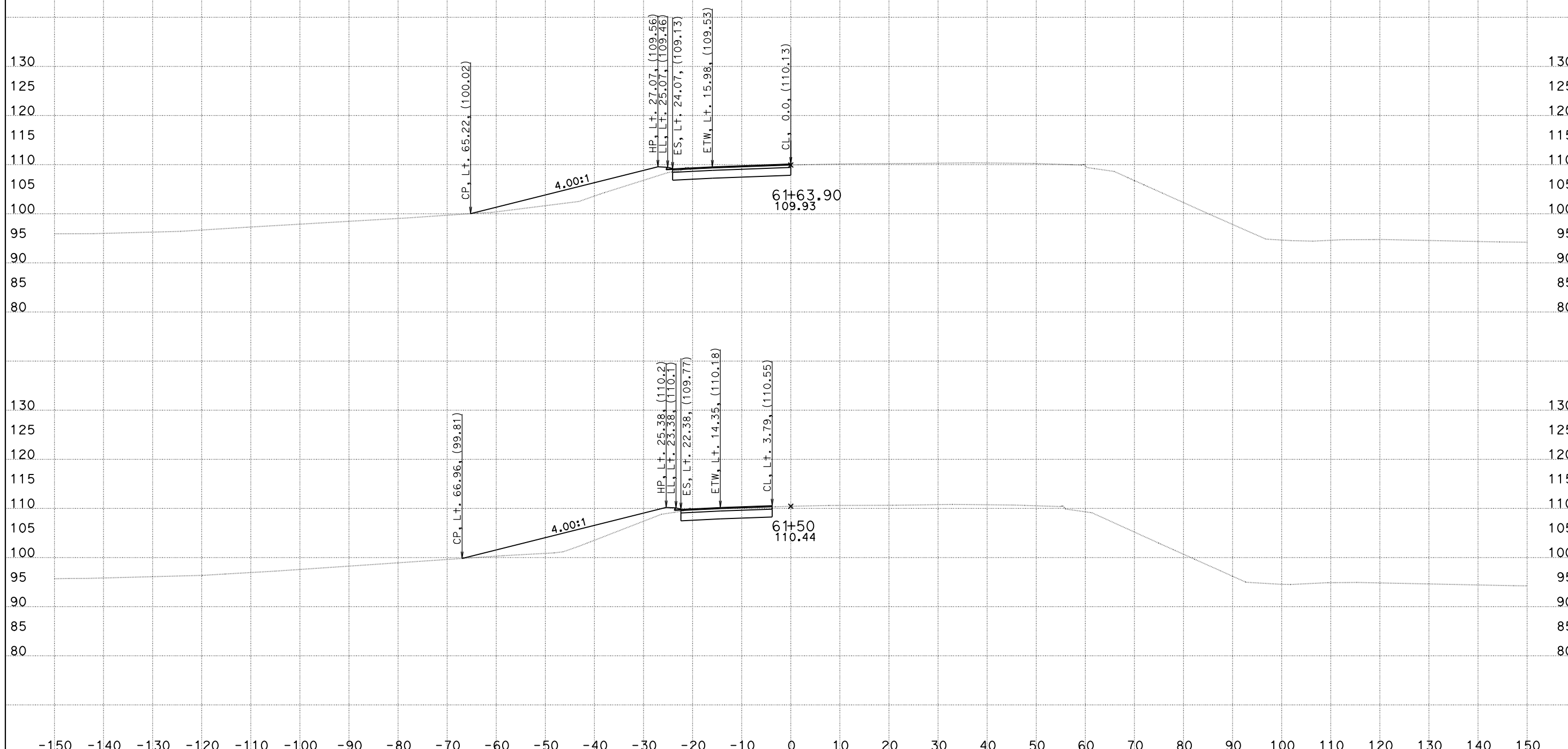

CREATED BY: DH
DATE: 5/26/2016
KC Project: 1410041

File: O:\D10*-0g820\Design\500_CntPrp\Plans\CAiCE\con4_fin.dgn

CONTRACT: 10-0G8204
DIST/CO/RTE/PM: 10/SJ/132/0.4-7.1
PROJECT ID: 10130000731

SCALE: 1" = 10' Horiz.
1" = 10' Vert.

All Dimensions are US Survey Feet

CON4
CROSS SECTIONS

DESIGN STUDY ONLY

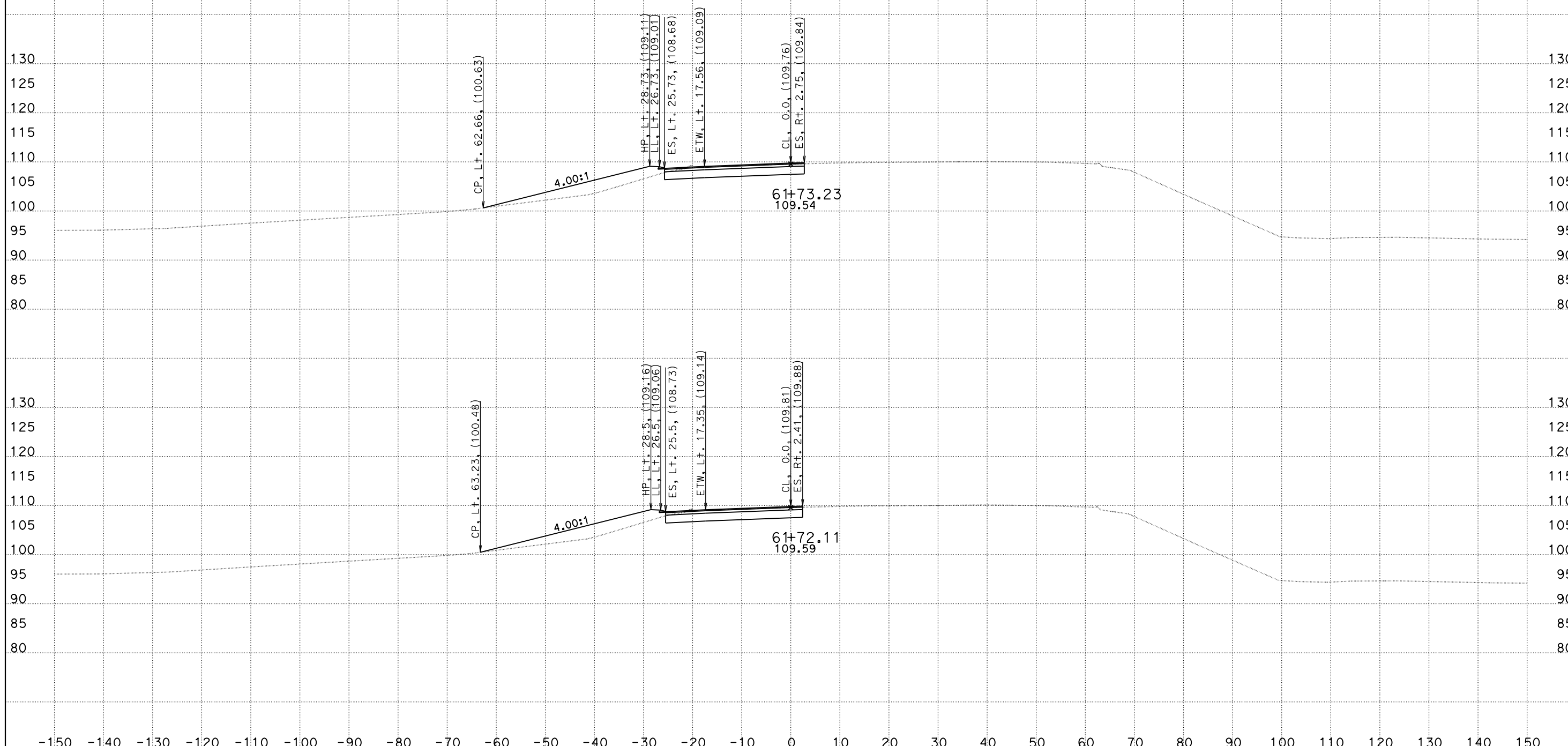

CREATED BY: DH
DATE: 5/26/2016
KC Project: 1410041

File: O:\D10*-Og820\Design\500_CntPrp\Plans\CAiCE\con4_fin.dgn

CONTRACT: 10-0G8204
DIST/CO/RTE/PM: 10/SJ/132/0.4-7.1
PROJECT ID: 10130000731

SCALE: 1" = 10' Horiz.
1" = 10' Vert.

All Dimensions are US Survey Feet

CON4
CROSS SECTIONS
SHEET 3 OF 8

DESIGN STUDY ONLY

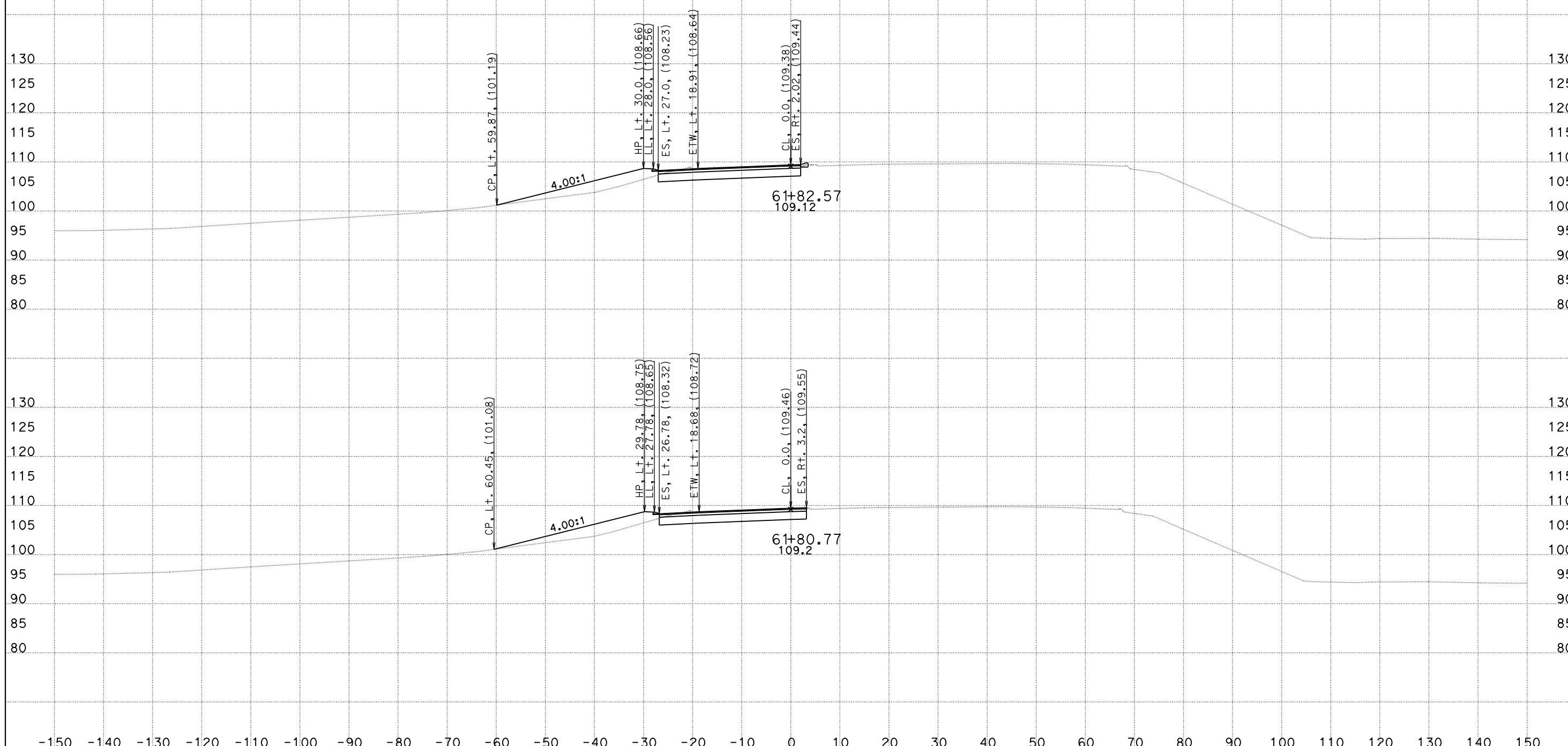

CREATED BY: DH
DATE: 5/26/2016
KC Project: 1410041 File: O:\D10*-Og820\Design\500_CntPrp\Plans\CAiCE\con4_fin.dgn

CONTRACT: 10-0G8204
DIST/CO/RTE/PM: 10/SJ/132/0.4-7.1
PROJECT ID: 10130000731

SCALE: 1" = 10' Horiz.
1" = 10' Vert.

All Dimensions are US Survey Feet

CON4
CROSS SECTIONS
SHEET 4 OF 8

DESIGN STUDY ONLY

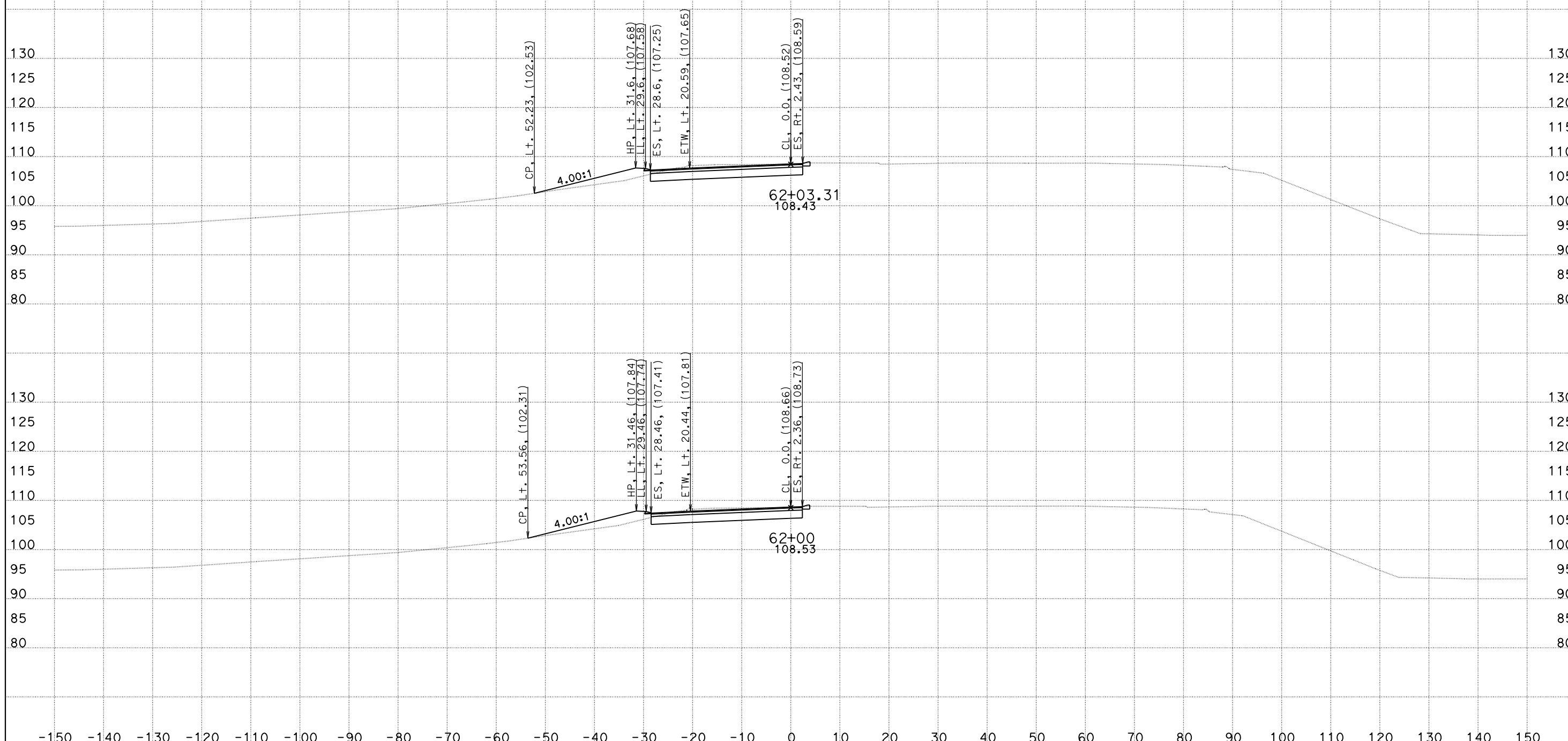

CREATED BY: DH
DATE: 5/26/2016
KC Project: 1410041

File: O:\D10*-Og820\Design\500_CntPrp\Plans\CAiCE\con4_fin.dgn

CONTRACT: 10-0G8204
DIST/CO/RTE/PM: 10/SJ/132/0.4-7.1
PROJECT ID: 10130000731

SCALE: 1" = 10' Horiz.
1" = 10' Vert.

All Dimensions are US Survey Feet

CON4
CROSS SECTIONS
SHEET 5 OF 8

DESIGN STUDY ONLY

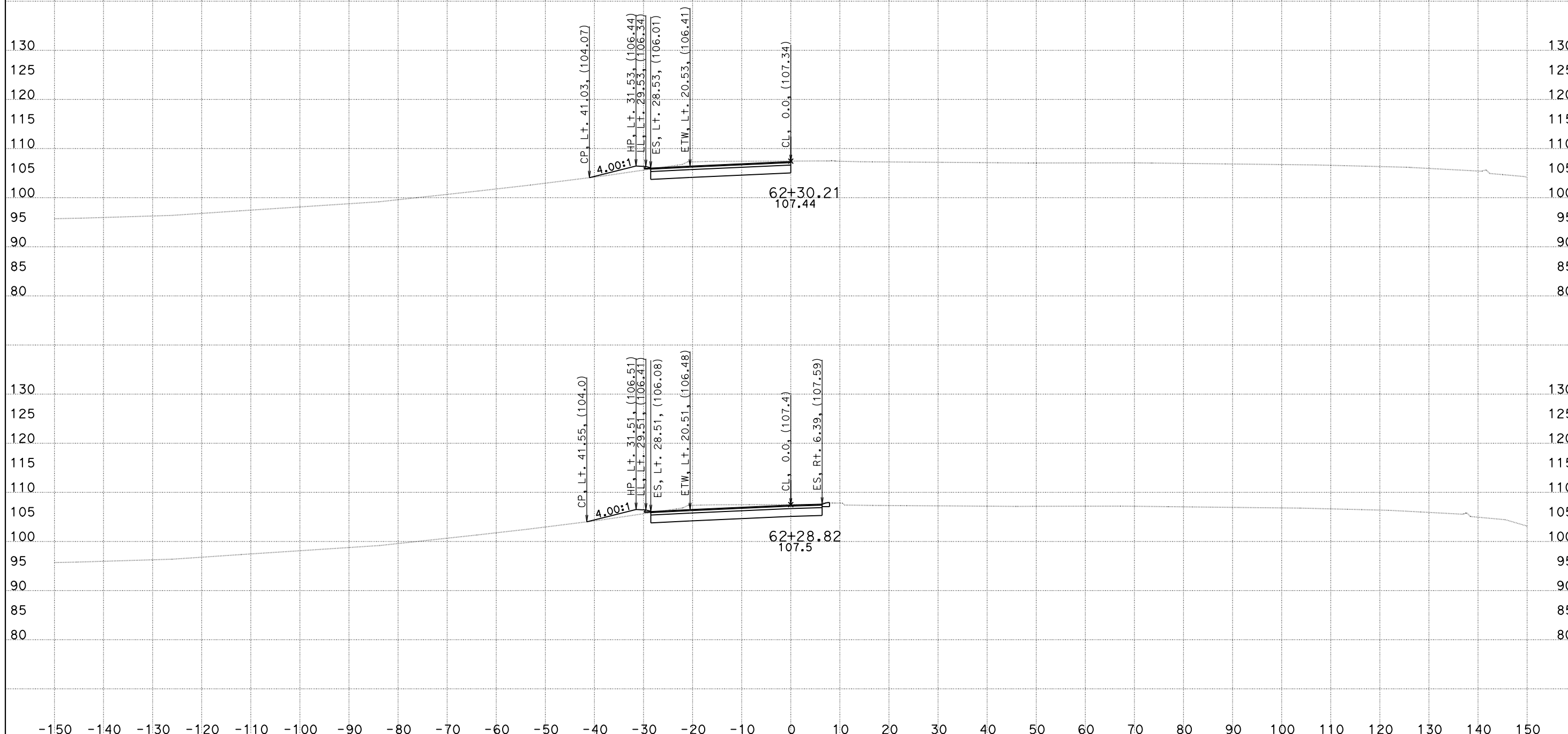

CREATED BY: DH
DATE: 5/26/2016
KC Project: 1410041

File: O:\D10*-0g820\Design\500_CntPrp\Plans\CAiCE\con4_fin.dgn

CONTRACT: 10-0G8204
DIST/CO/RTE/PM: 10/SJ/132/0.4-7.1
PROJECT ID: 10130000731

SCALE: 1" = 10' Horiz.
1" = 10' Vert.

All Dimensions are US Survey Feet

CON4
CROSS SECTIONS
SHEET 6 OF 8

DESIGN STUDY ONLY

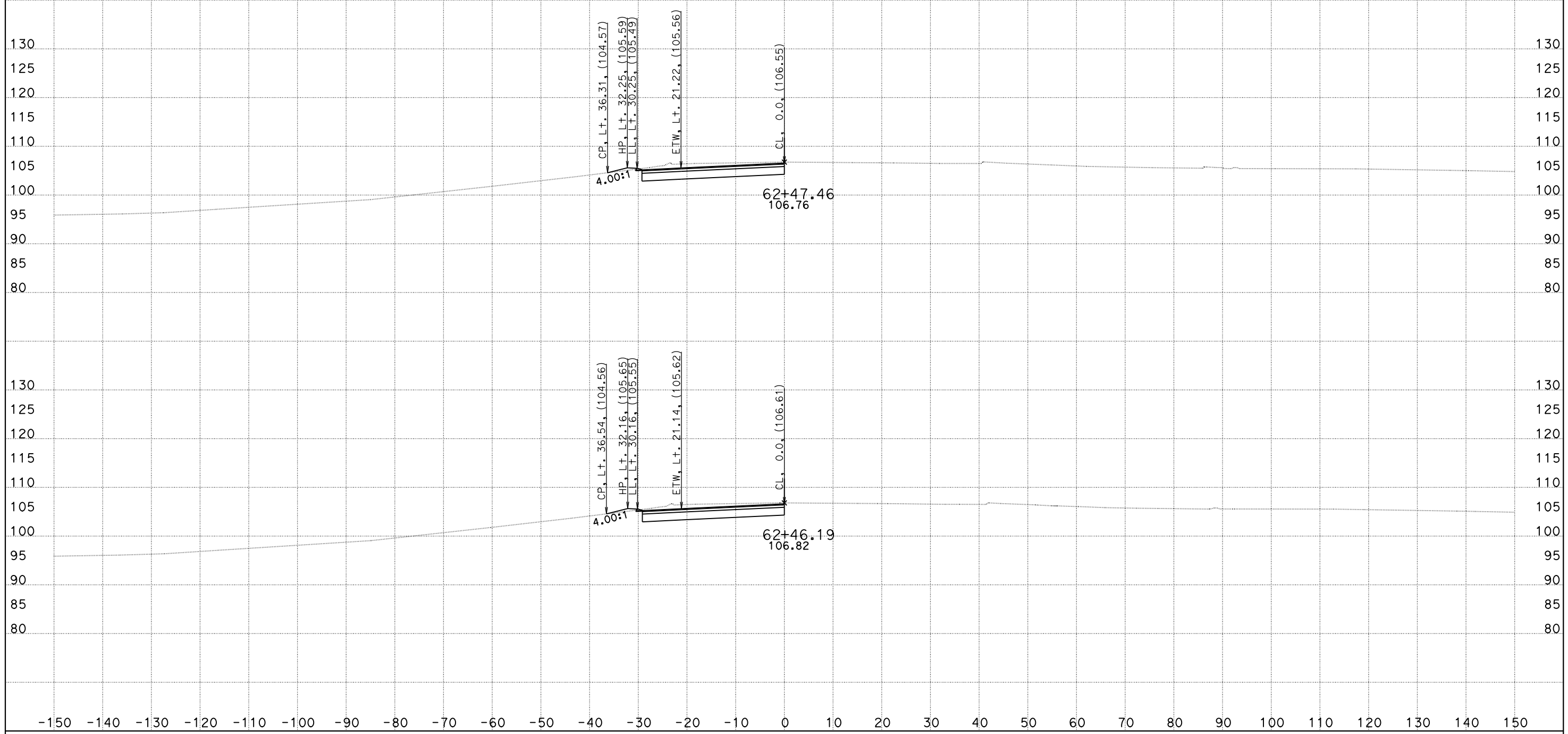

CREATED BY: DH
DATE: 5/26/2016
KC Project: 1410041

File: O:\D10*-Og820\Design\500_CntPrp\Plans\CAiCE\con4_fin.dgn

CONTRACT: 10-0G8204
DIST/CO/RTE/PM: 10/SJ/132/0.4-7.1
PROJECT ID: 10130000731

SCALE: 1" = 10' Horiz.
1" = 10' Vert.

All Dimensions are US Survey Feet

CON4
CROSS SECTIONS

DESIGN STUDY ONLY

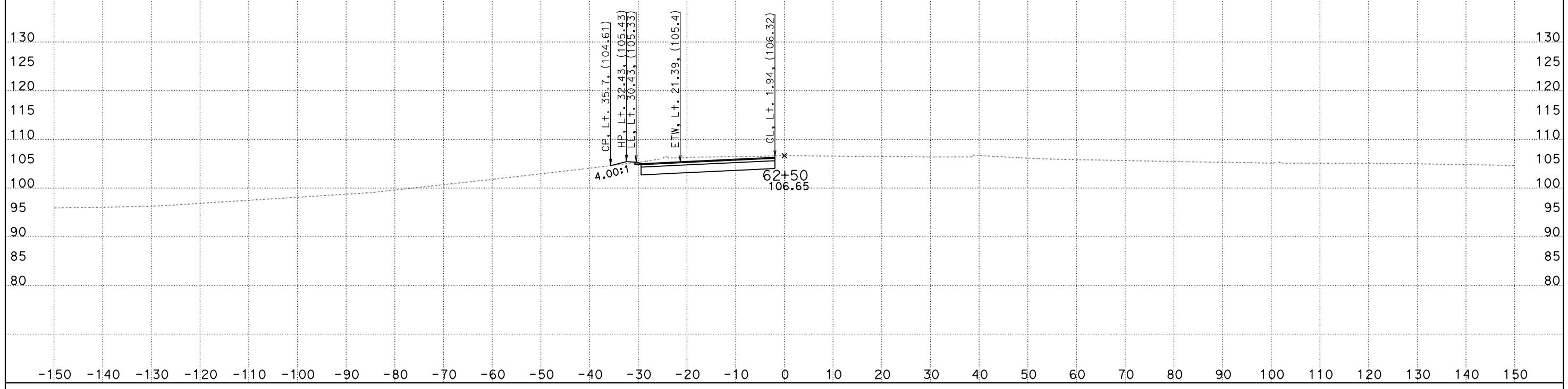

CREATED BY: DH
DATE: 5/26/2016
KC Project: 1410041

File: O:\D10*-0g820\Design\500_CntPrp\Plans\CAiCE\con4_fin.dgn

CONTRACT: 10-0G8204
DIST/CO/RTE/PM: 10/SJ/132/0.4-7.1
PROJECT ID: 10130000731

SCALE: 1" = 10' Horiz.
1" = 10' Vert.

All Dimensions are US Survey Feet

CON4
CROSS SECTIONS
SHEET 8 OF 8