FOR EARTHWORK DEVELOPMENT ONLY

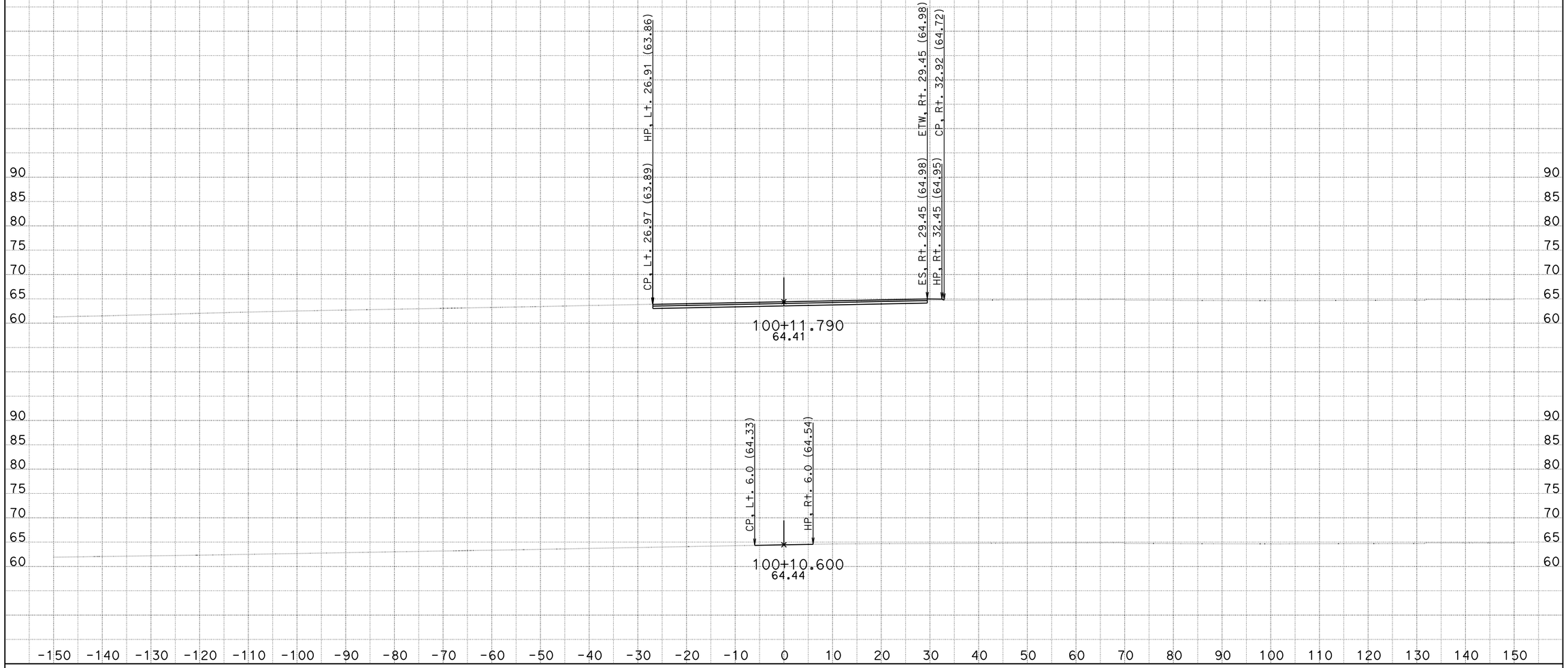

DATE: 5/6/2014 10-0A8301

KC Project: 910094 File: C:\Projects\SJ88\910094\Design\DriveWays\B\b_xsections.ear

SCALE: 1" = 10' Horiz.
1" = 10' Vert.

All Dimensions are US Survey Feet

B1

CROSS SECTIONS

SHEET 1 OF 13

FOR EARTHWORK DEVELOPMENT ONLY

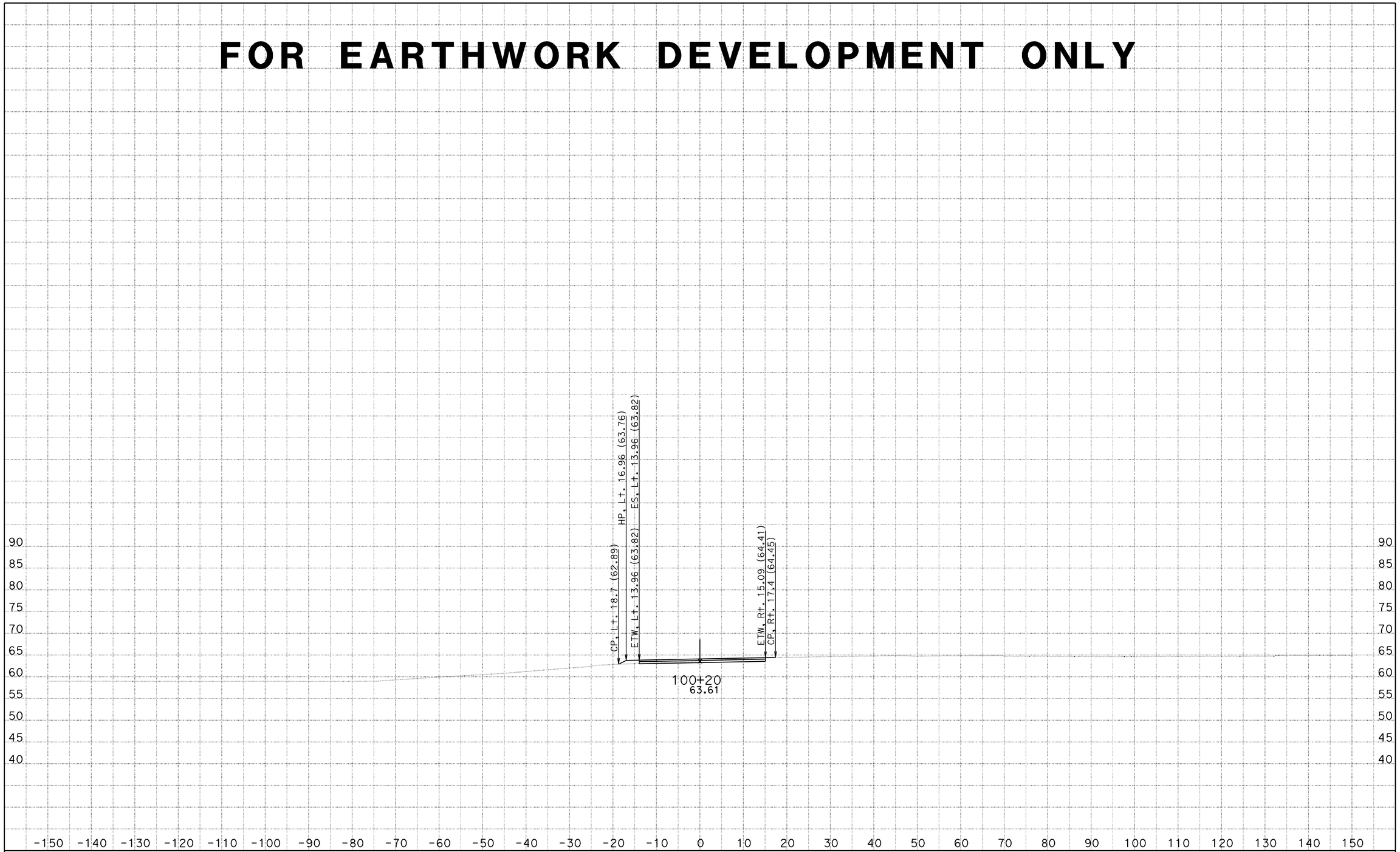

DATE: 5/6/2014 10-0A8301

KC Project: 910094 File: C:\Projects\SJ88\910094\Design\DriveWays\B\b_xsections.ear

SCALE: 1" = 10' Horiz.
1" = 10' Vert.

All Dimensions are US Survey Feet

B1

CROSS SECTIONS

SHEET 2 OF 13

FOR EARTHWORK DEVELOPMENT ONLY

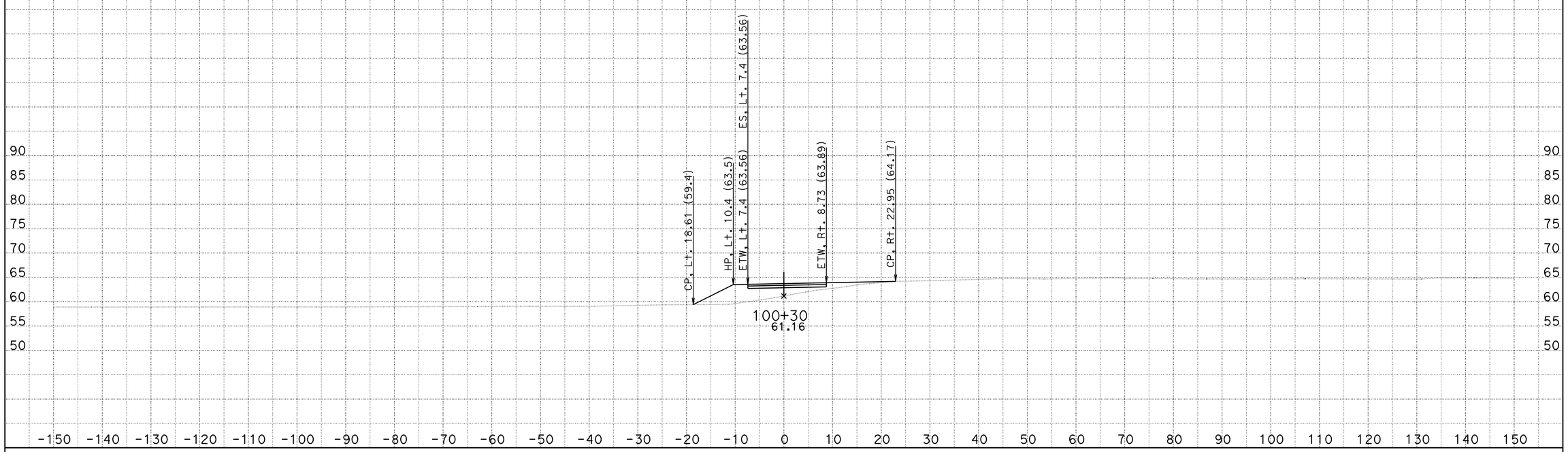

DATE: 5/6/2014 10-0A8301

KC Project: 910094 File: C:\Projects\SJ88\910094\Design\DriveWays\B\b_xsections.ear

SCALE: 1" = 10' Horiz.
1" = 10' Vert.

All Dimensions are US Survey Feet

B1

CROSS SECTIONS

SHEET 3 OF 13

FOR EARTHWORK DEVELOPMENT ONLY

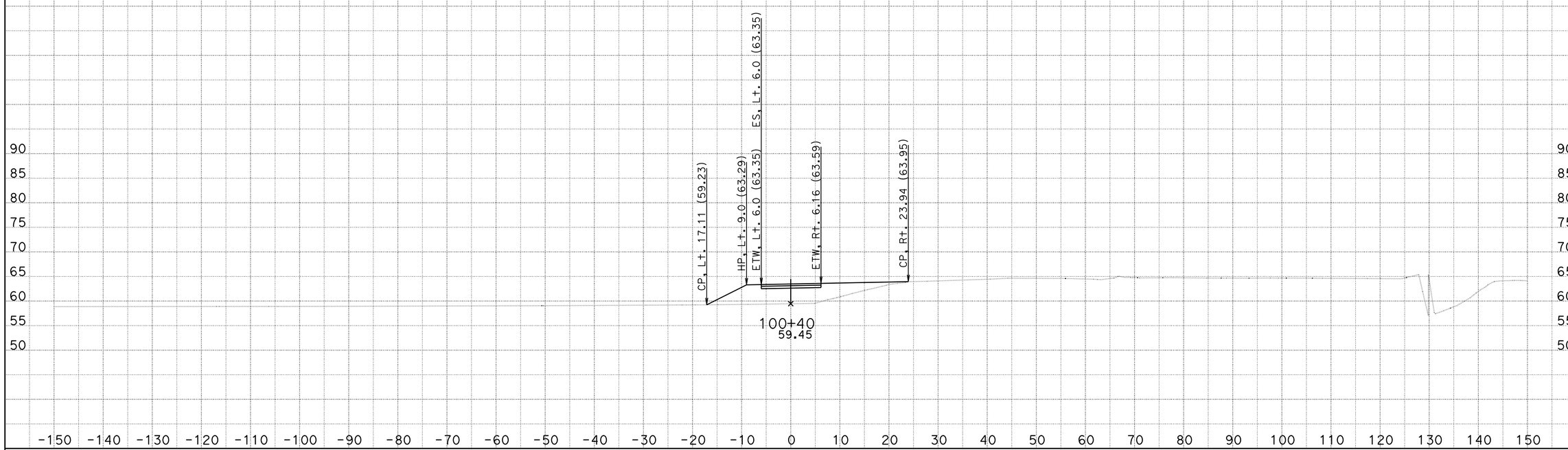

DATE: 5/6/2014 10-0A8301

KC Project: 910094 File: C:\Projects\SJ88\910094\Design\DriveWays\B\b_xsections.ear

SCALE: 1" = 10' Horiz.
1" = 10' Vert.

All Dimensions are US Survey Feet

B1

CROSS SECTIONS

SHEET 4 OF 13

FOR EARTHWORK DEVELOPMENT ONLY

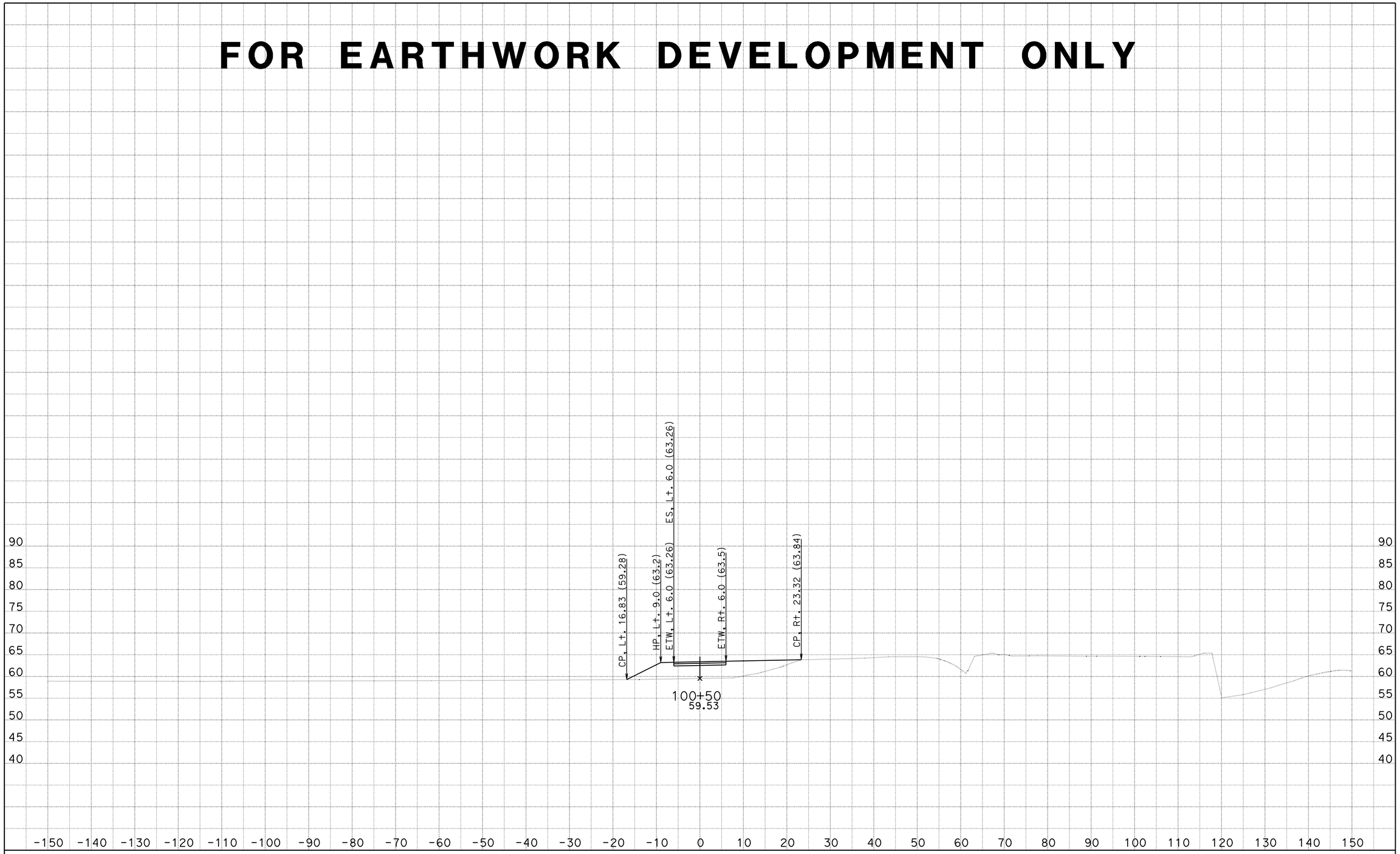

DATE: 5/6/2014 10-0A8301

KC Project: 910094 File: C:\Projects\SJ88\910094\Design\DriveWays\B\b_xsections.ear

SCALE: 1" = 10' Horiz.
1" = 10' Vert.

All Dimensions are US Survey Feet

B1

CROSS SECTIONS

SHEET 5 OF 13

FOR EARTHWORK DEVELOPMENT ONLY

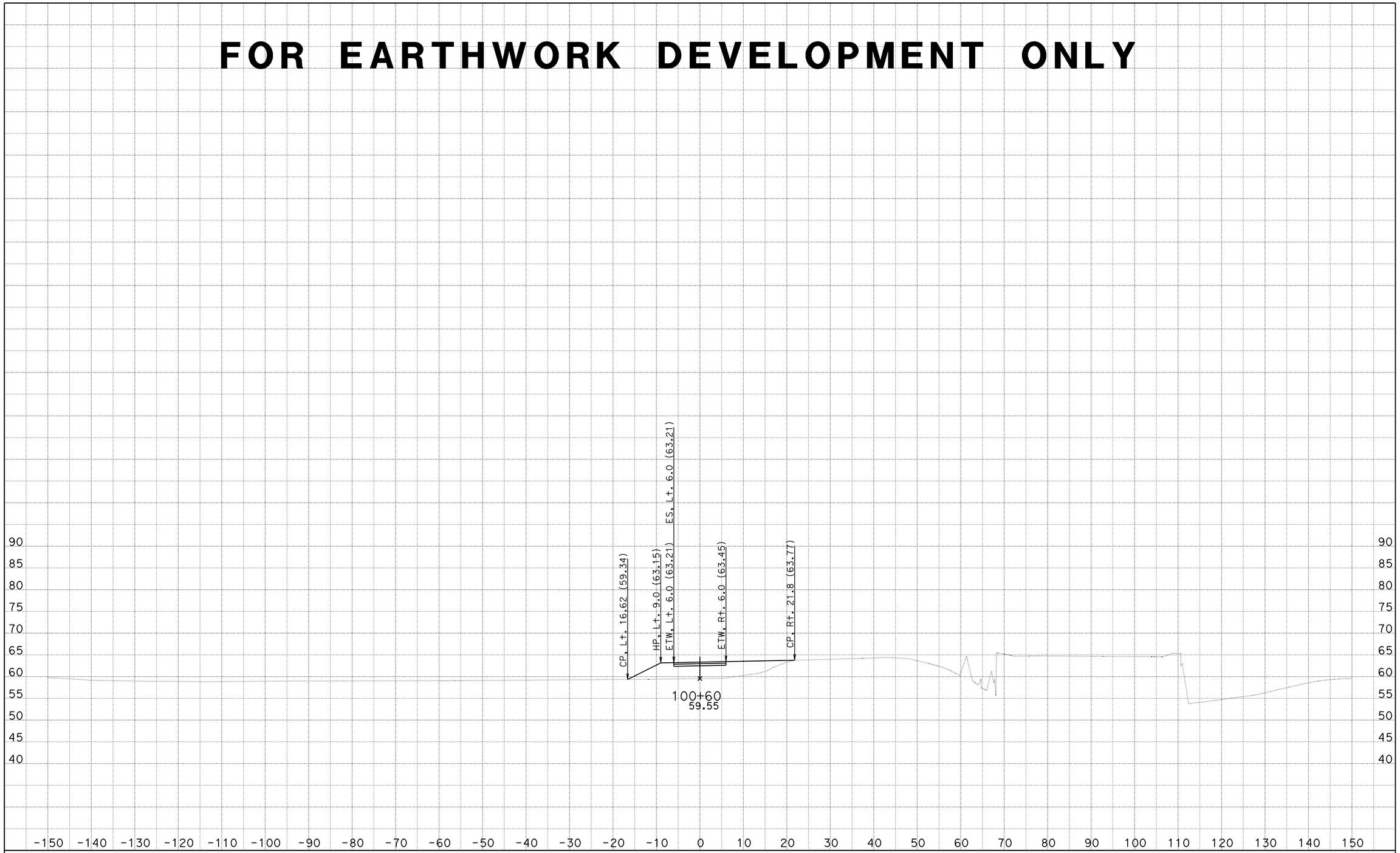

DATE: 5/6/2014 10-0A8301

KC Project: 910094 File: C:\Projects\SJ88\910094\Design\DriveWays\B\b_xsections.ear

SCALE: 1" = 10' Horiz.
1" = 10' Vert.

All Dimensions are US Survey Feet

B1

CROSS SECTIONS

SHEET 6 OF 13

FOR EARTHWORK DEVELOPMENT ONLY

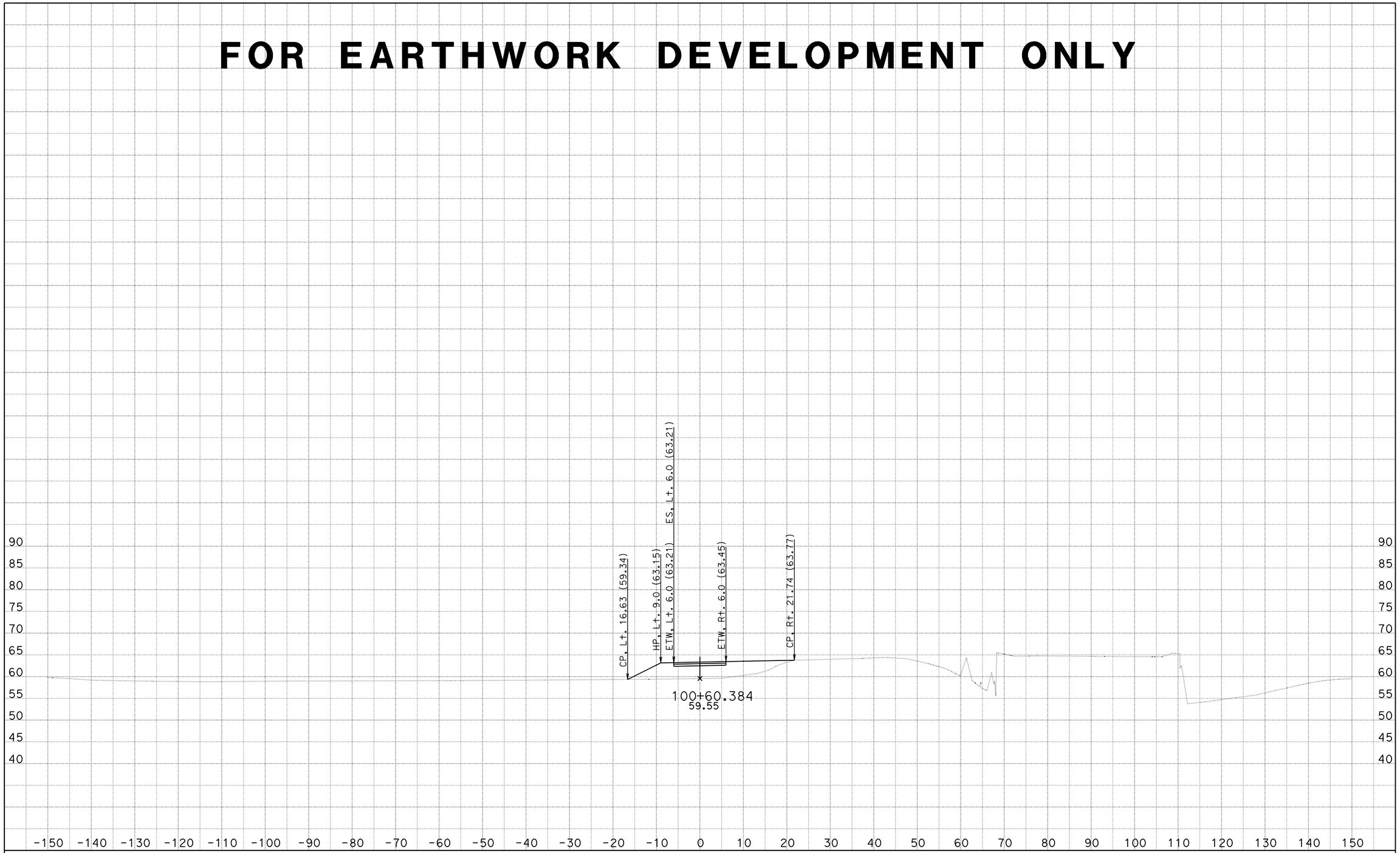

DATE: 5/6/2014 10-0A8301

KC Project: 910094 File: C:\Projects\SJ88\910094\Design\DriveWays\B\b_xsections.ear

SCALE: 1" = 10' Horiz.
1" = 10' Vert.

All Dimensions are US Survey Feet

B1

CROSS SECTIONS

SHEET 7 OF 13

FOR EARTHWORK DEVELOPMENT ONLY

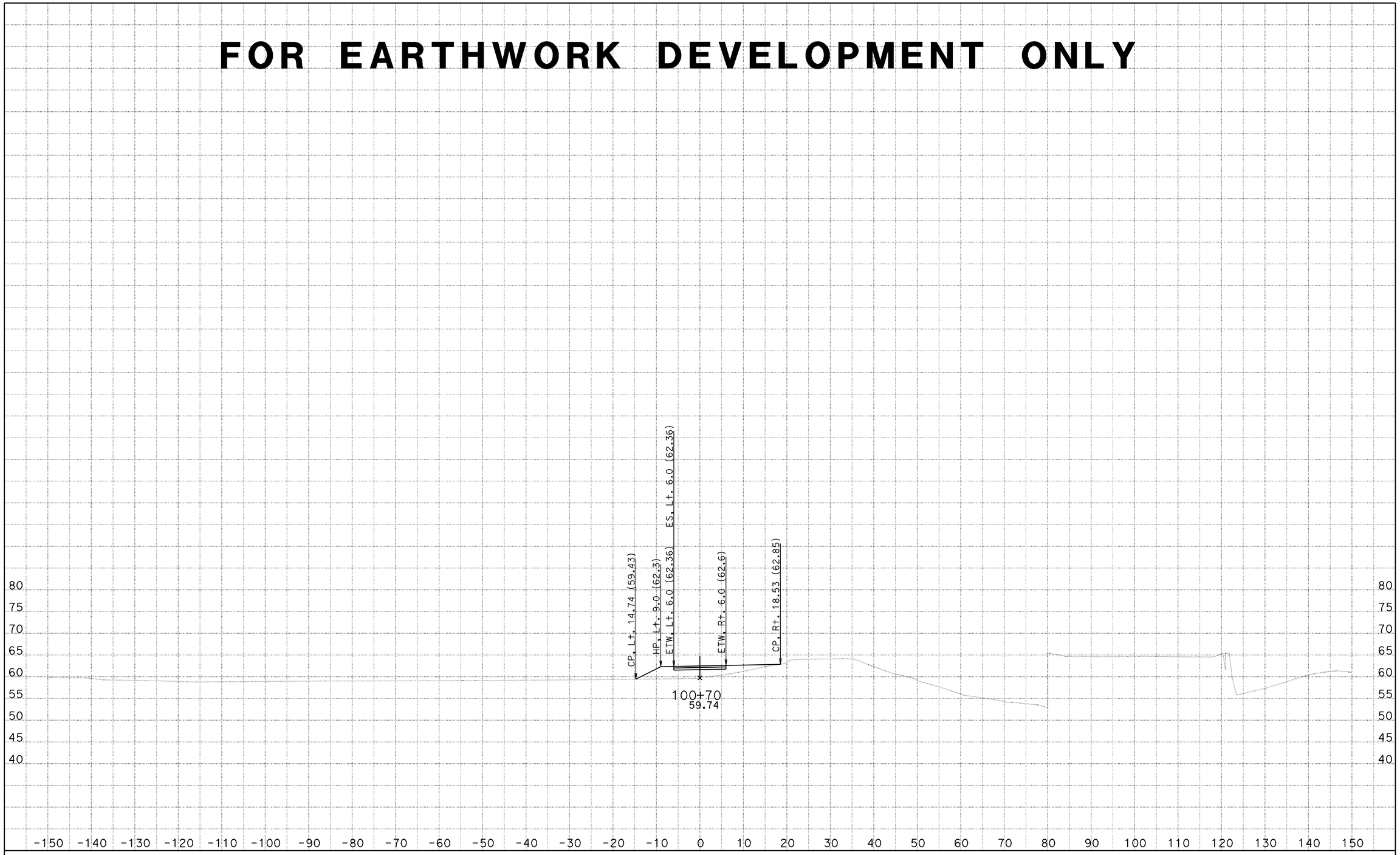

DATE: 5/6/2014 10-0A8301

KC Project: 910094 File: C:\Projects\SJ88\910094\Design\DriveWays\B\b_xsections.ear

SCALE: 1" = 10' Horiz.
1" = 10' Vert.

All Dimensions are US Survey Feet

B1

CROSS SECTIONS

SHEET 8 OF 13

FOR EARTHWORK DEVELOPMENT ONLY

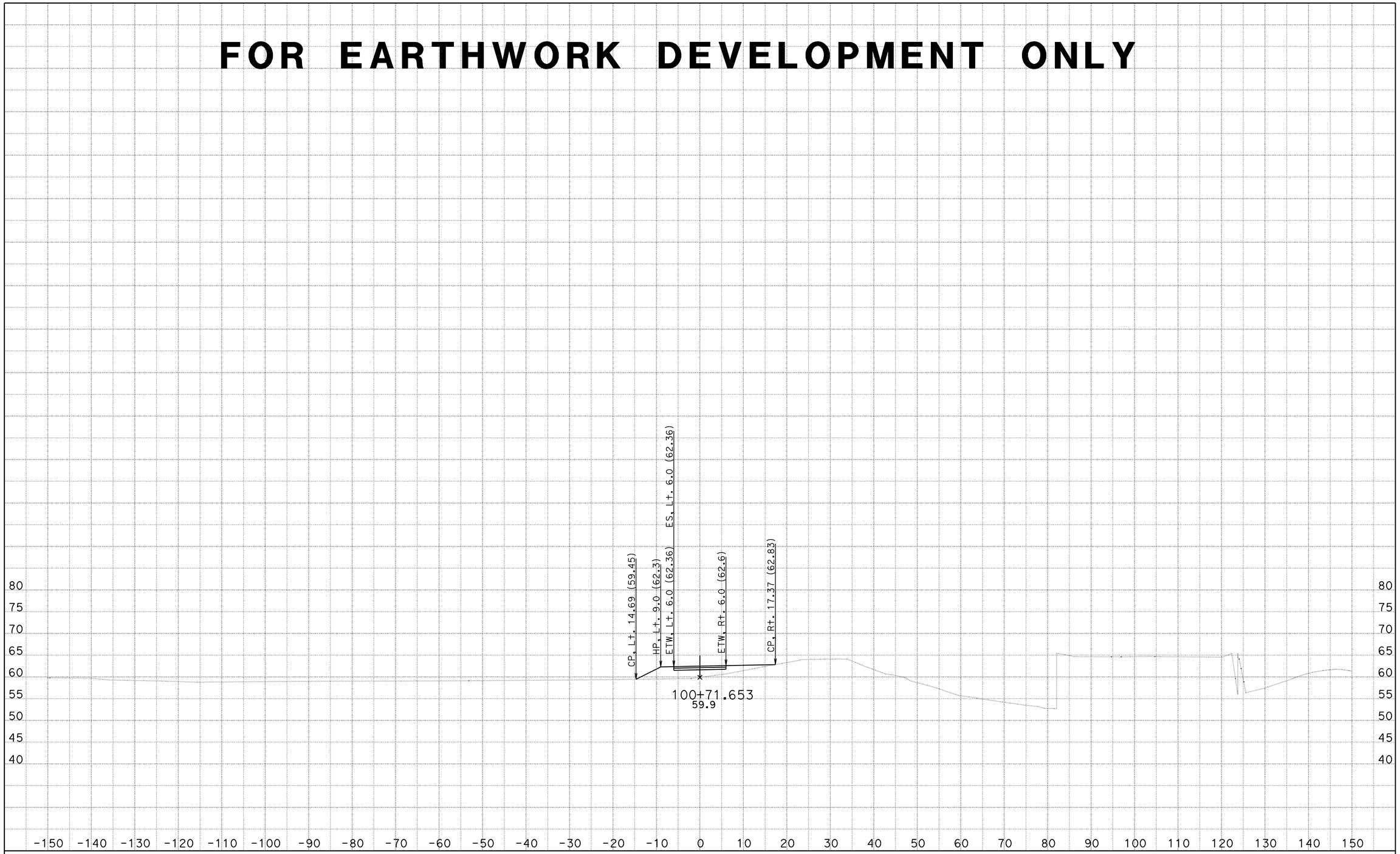

DATE: 5/6/2014 10-0A8301

KC Project: 910094 File: C:\Projects\SJ88\910094\Design\DriveWays\B\b_xsections.ear

SCALE: 1" = 10' Horiz.
1" = 10' Vert.

All Dimensions are US Survey Feet

B1

CROSS SECTIONS

SHEET 9 OF 13

FOR EARTHWORK DEVELOPMENT ONLY

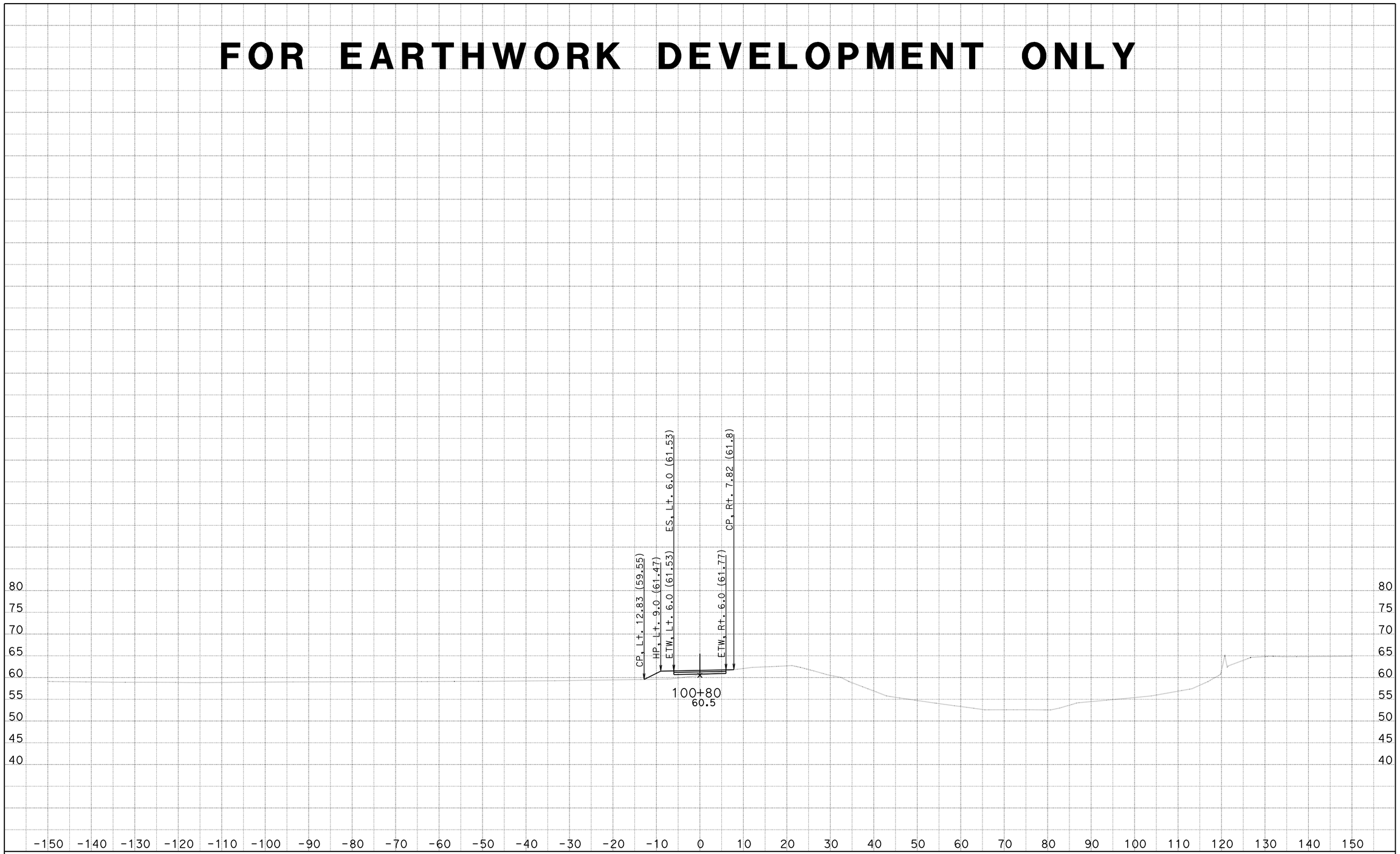

DATE: 5/6/2014 10-0A8301

KC Project: 910094 File: C:\Projects\SJ88\910094\Design\DriveWays\B\b_xsections.ear

SCALE: 1" = 10' Horiz.
1" = 10' Vert.

All Dimensions are US Survey Feet

B1

CROSS SECTIONS

SHEET 10 OF 13

FOR EARTHWORK DEVELOPMENT ONLY

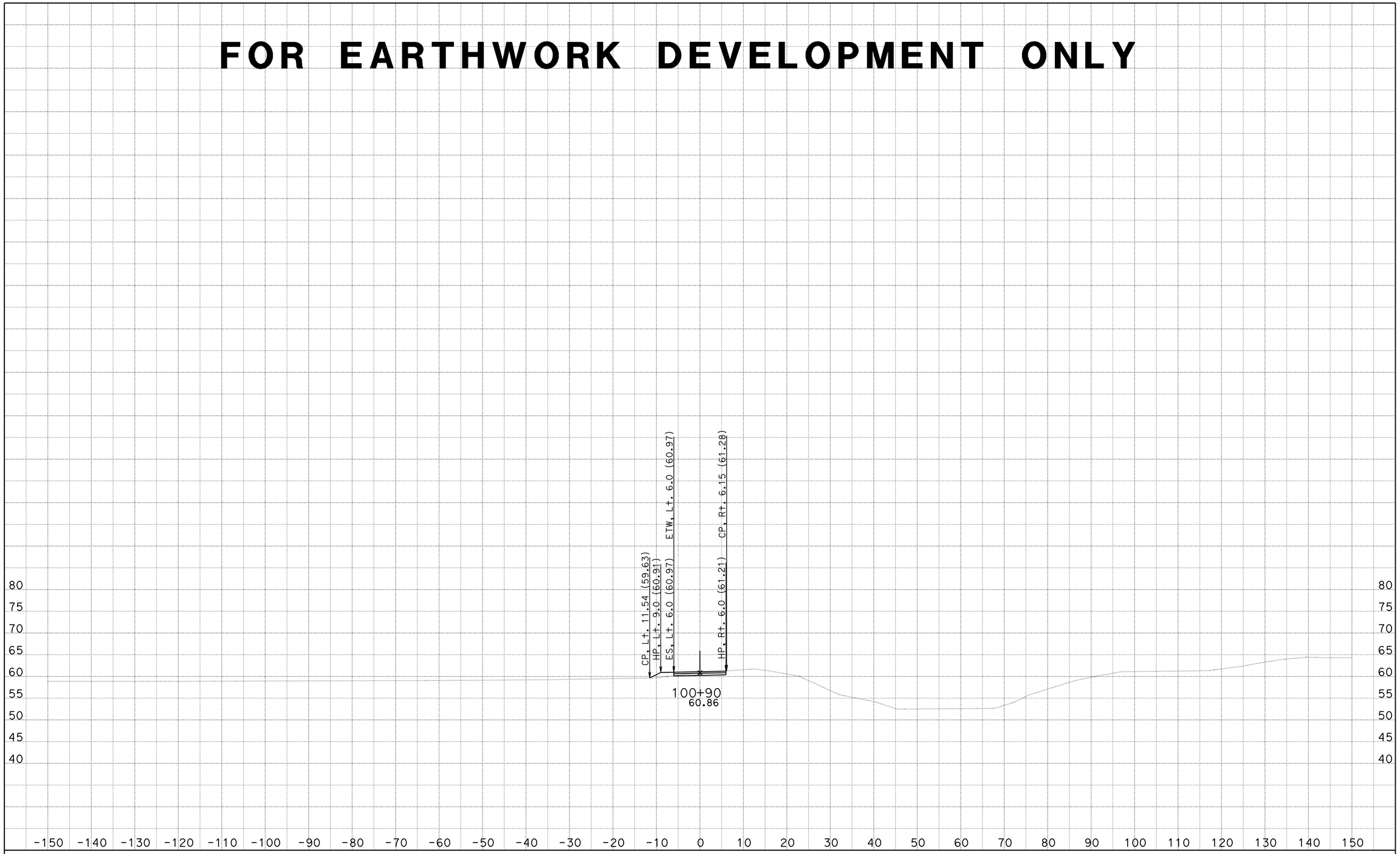

DATE: 5/6/2014 10-A8301

KC Project: 910094 File: C:\Projects\SJ88\910094\Design\DriveWays\B\b_xsections.ear

SCALE: 1" = 10' Horiz.
1" = 10' Vert.

All Dimensions are US Survey Feet

B1

CROSS SECTIONS

SHEET 11 OF 13

FOR EARTHWORK DEVELOPMENT ONLY

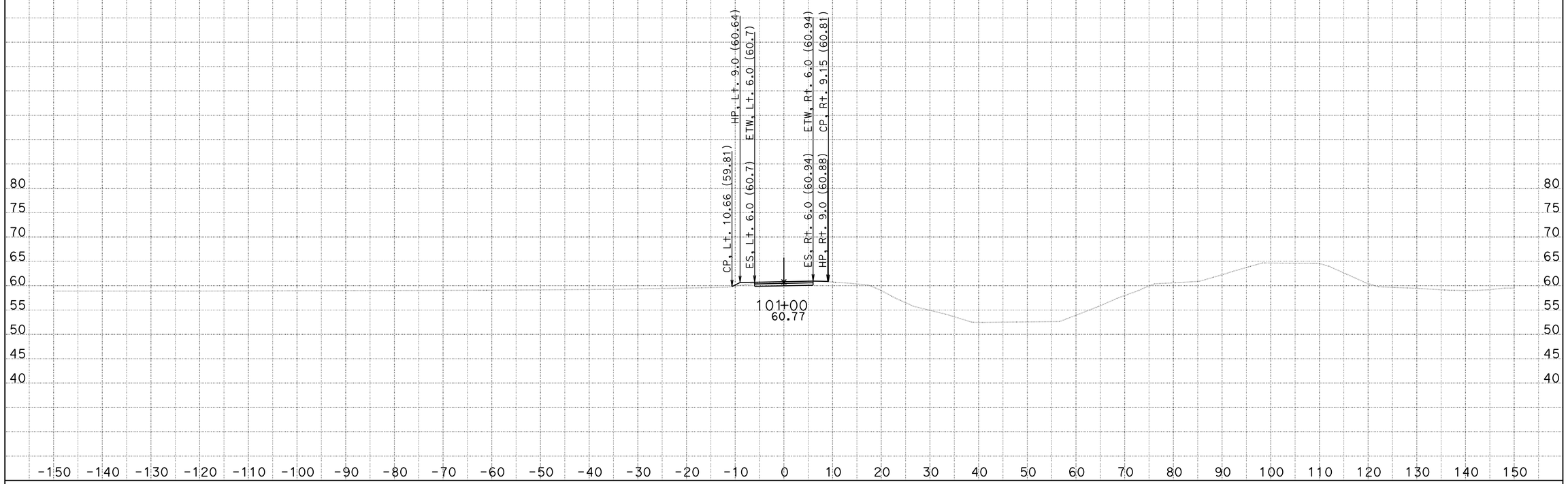

DATE: 5/6/2014 10-0A8301

KC Project: 910094 File: C:\Projects\SJ88\910094\Design\DriveWays\B\b_xsections.ear

SCALE: 1" = 10' Horiz.
1" = 10' Vert.

All Dimensions are US Survey Feet

B1

CROSS SECTIONS

SHEET 12 OF 13

FOR EARTHWORK DEVELOPMENT ONLY

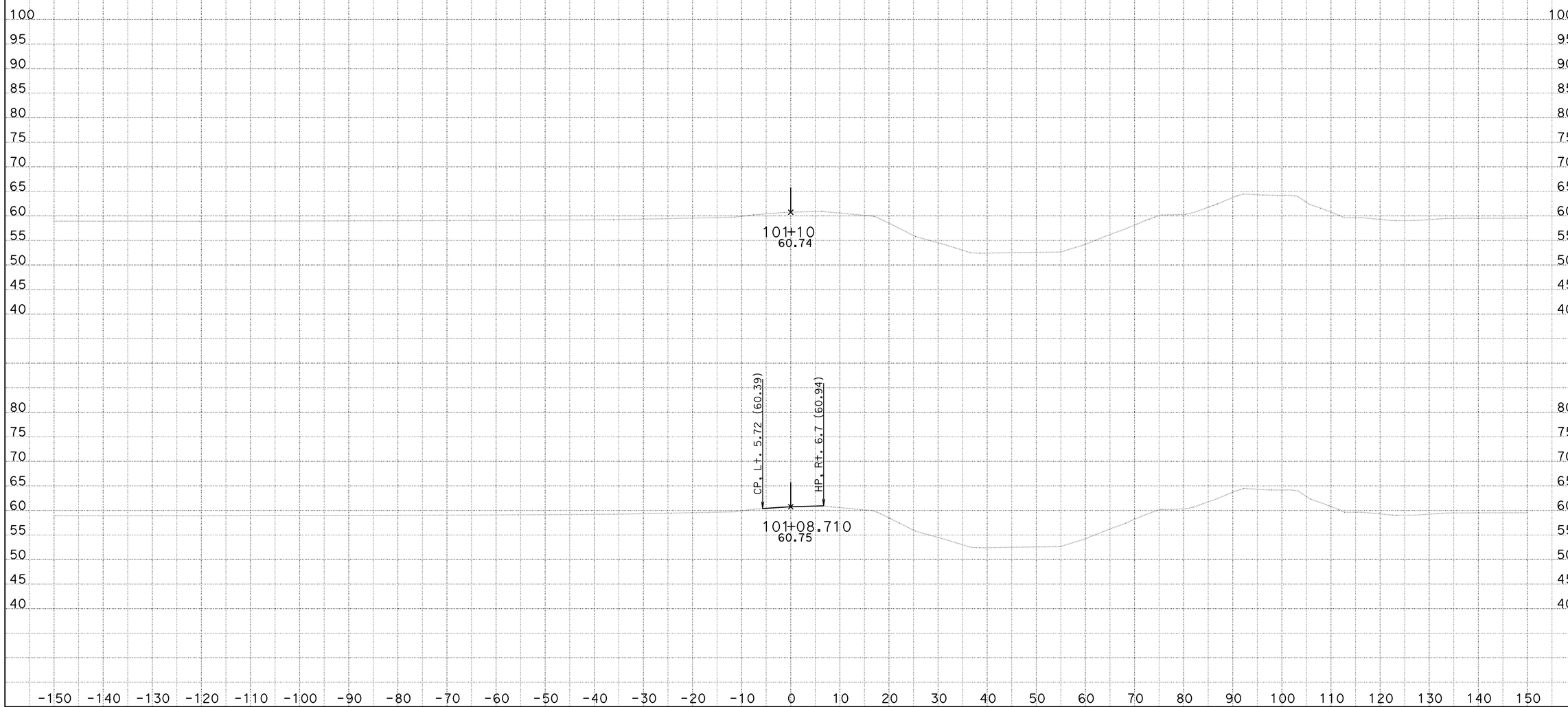

DATE: 5/6/2014 10-0A8301

KC Project: 910094 File: C:\Projects\SJ88\910094\Design\DriveWays\B\b_xsections.ear

SCALE: 1" = 10' Horiz.
1" = 10' Vert.

All Dimensions are US Survey Feet

B1

CROSS SECTIONS

SHEET 13 OF 13

FOR EARTHWORK DEVELOPMENT ONLY



DATE: 8/9/2012 10-0A8301

KC Project: 910094 File: C:\Projects\SJ88\910094\Design\DriveWays\C\c_xsections.ear

SCALE: 1" = 10' Horiz.
1" = 10' Vert.

All Dimensions are US Survey Feet

C1

CROSS SECTIONS

SHEET 1 OF 19

FOR EARTHWORK DEVELOPMENT ONLY

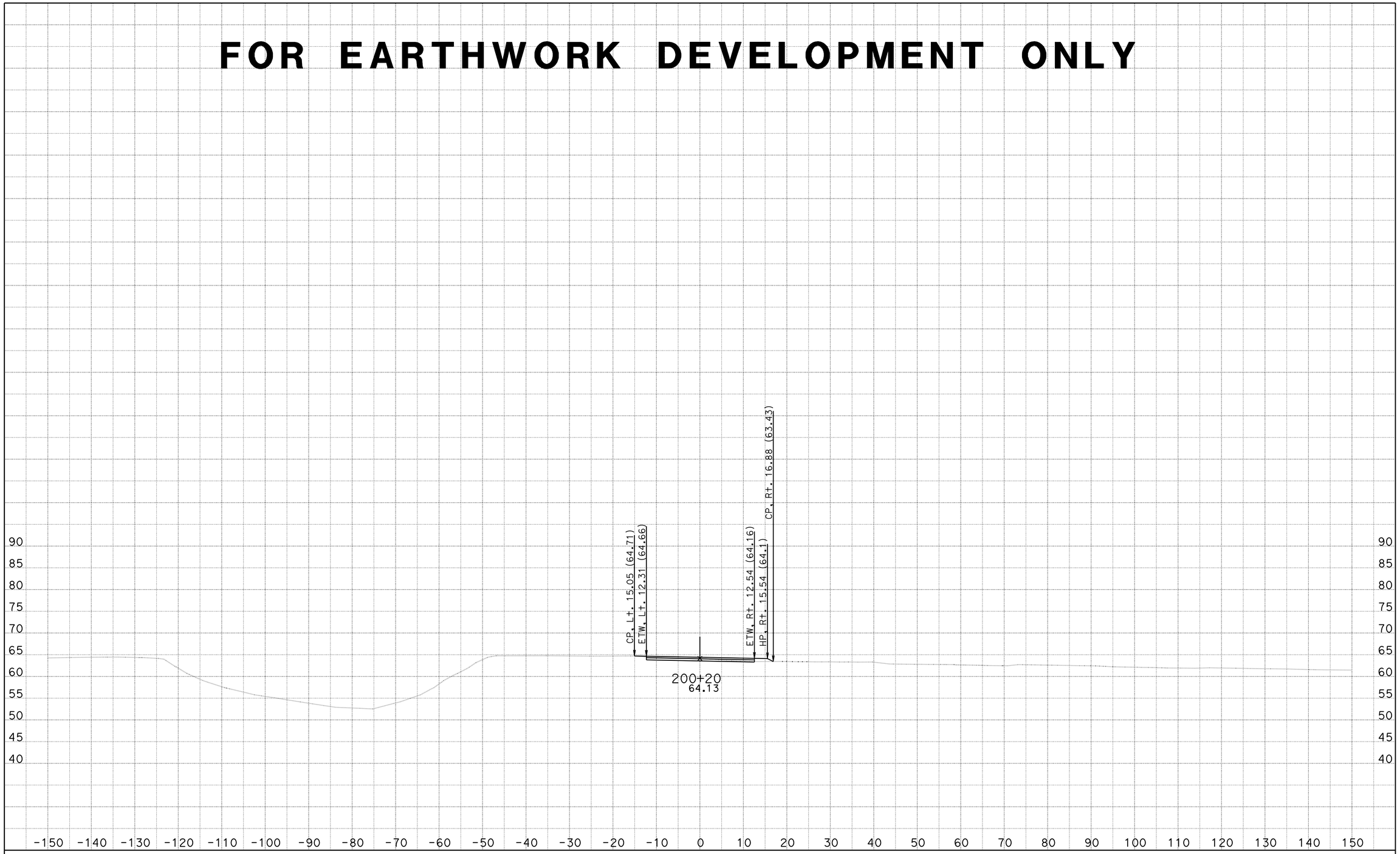

DATE: 8/9/2012 10-0A8301

KC Project: 910094 File: C:\Projects\SJ88\910094\Design\DriveWays\C\c_xsections.ear

SCALE: 1" = 10' Horiz.
1" = 10' Vert.

All Dimensions are US Survey Feet

C1

CROSS SECTIONS

SHEET 2 OF 19

FOR EARTHWORK DEVELOPMENT ONLY

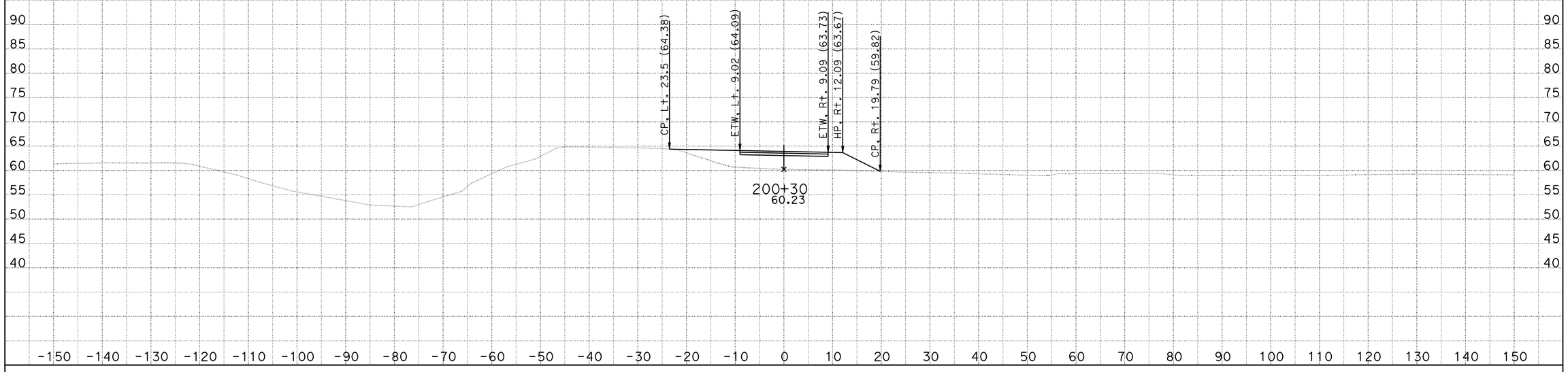

DATE: 8/9/2012 10-0A8301

KC Project: 910094 File: C:\Projects\SJ88\910094\Design\DriveWays\C\c_xsections.ear

SCALE: 1" = 10' Horiz.
1" = 10' Vert.

All Dimensions are US Survey Feet

C1

CROSS SECTIONS

SHEET 3 OF 19

FOR EARTHWORK DEVELOPMENT ONLY

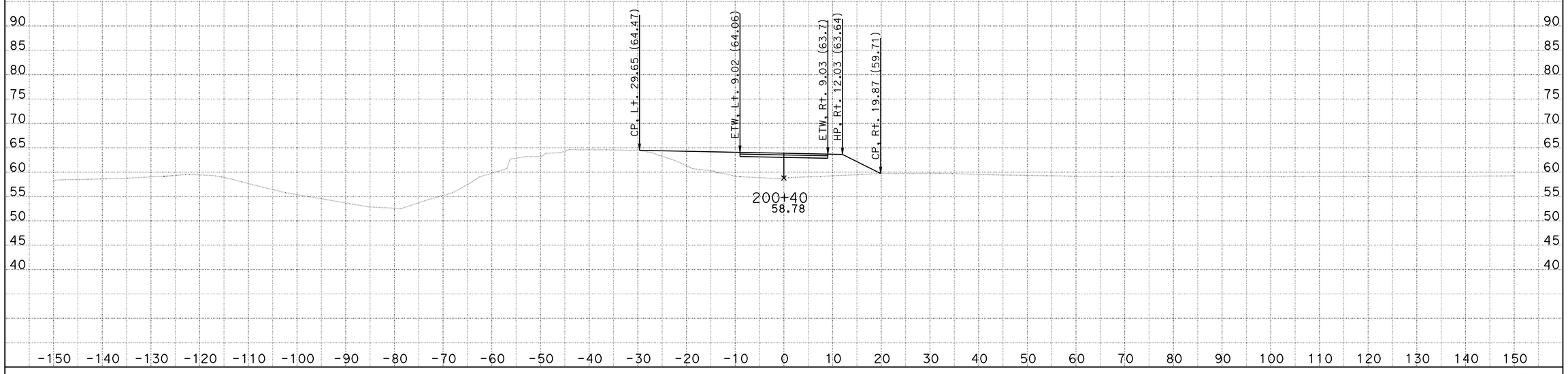

DATE: 8/9/2012 10-0A8301

KC Project: 910094 File: C:\Projects\SJ88\910094\Design\DriveWays\C\c_xsections.ear

SCALE: 1" = 10' Horiz.
1" = 10' Vert.

All Dimensions are US Survey Feet

C1

CROSS SECTIONS

SHEET 4 OF 19

FOR EARTHWORK DEVELOPMENT ONLY

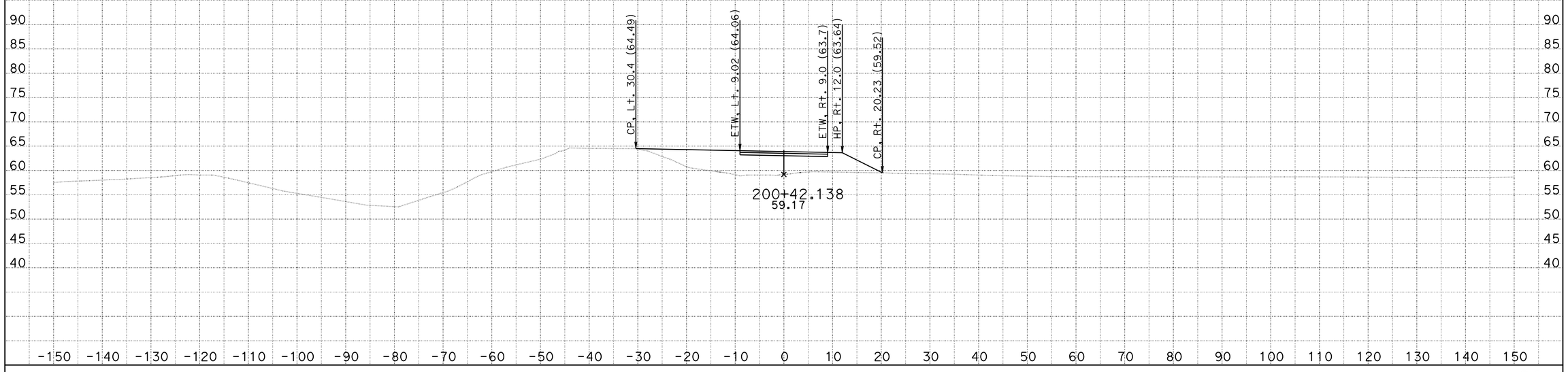

DATE: 8/9/2012 10-0A8301

KC Project: 910094 File: C:\Projects\SJ88\910094\Design\DriveWays\C\c_xsections.ear

SCALE: 1" = 10' Horiz.
1" = 10' Vert.

All Dimensions are US Survey Feet

C1

CROSS SECTIONS

SHEET 5 OF 19

FOR EARTHWORK DEVELOPMENT ONLY

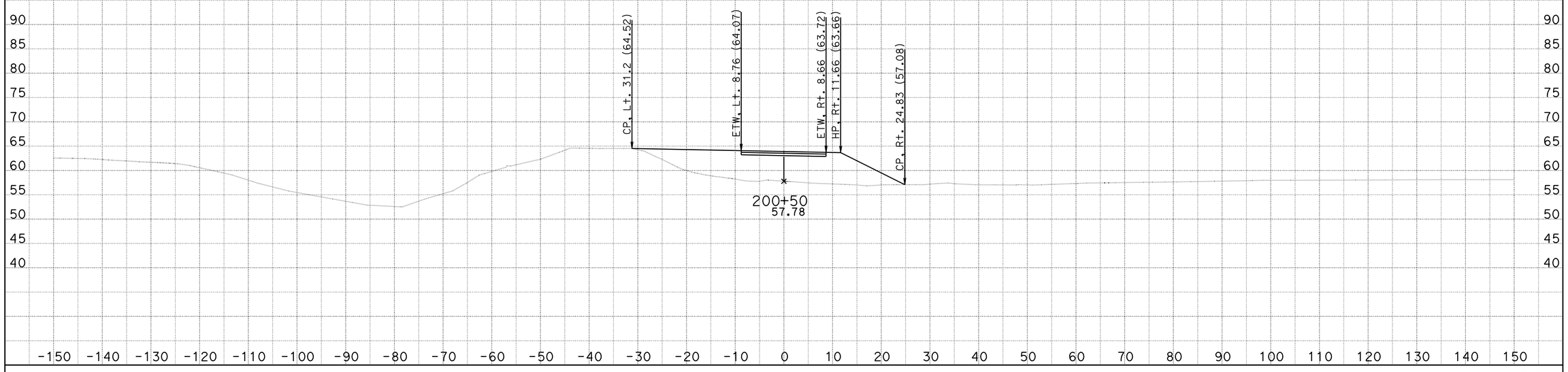

DATE: 8/9/2012 10-0A8301

KC Project: 910094 File: C:\Projects\SJ88\910094\Design\DriveWays\C\c_xsections.ear

SCALE: 1" = 10' Horiz.
1" = 10' Vert.

All Dimensions are US Survey Feet

C1

CROSS SECTIONS

SHEET 6 OF 19

FOR EARTHWORK DEVELOPMENT ONLY

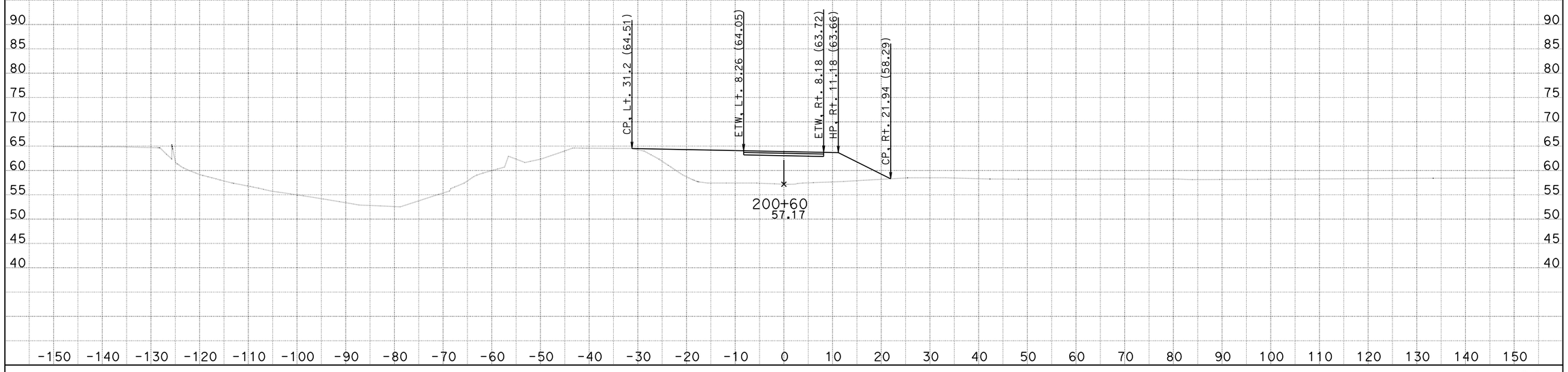

DATE: 8/9/2012 10-0A8301

KC Project: 910094 File: C:\Projects\SJ88\910094\Design\DriveWays\C\c_xsections.ear

SCALE: 1" = 10' Horiz.
1" = 10' Vert.

All Dimensions are US Survey Feet

C1

CROSS SECTIONS

SHEET 7 OF 19

FOR EARTHWORK DEVELOPMENT ONLY

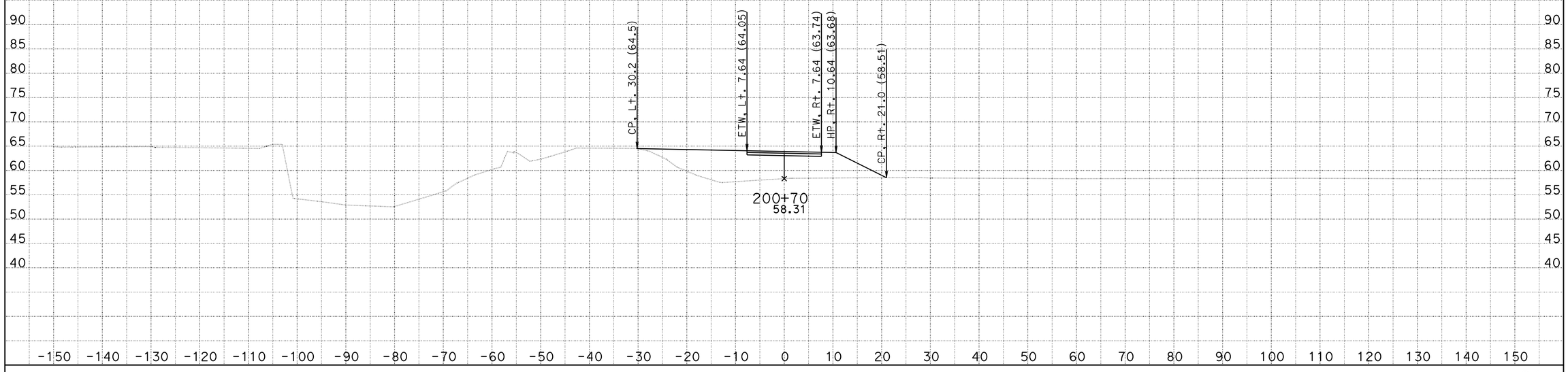

DATE: 8/9/2012 10-0A8301

KC Project: 910094 File: C:\Projects\SJ88\910094\Design\DriveWays\C\c_xsections.ear

SCALE: 1" = 10' Horiz.
1" = 10' Vert.

All Dimensions are US Survey Feet

C1

CROSS SECTIONS

SHEET 8 OF 19

FOR EARTHWORK DEVELOPMENT ONLY

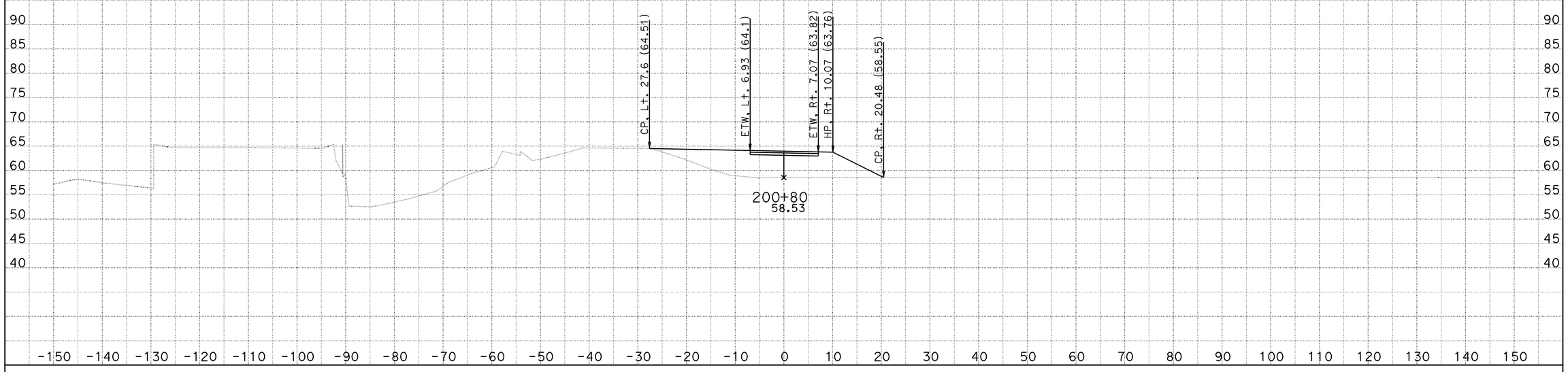

DATE: 8/9/2012 10-0A8301

KC Project: 910094 File: C:\Projects\SJ88\910094\Design\DriveWays\C\c_xsections.ear

SCALE: 1" = 10' Horiz.
1" = 10' Vert.

All Dimensions are US Survey Feet

C1

CROSS SECTIONS

SHEET 9 OF 19

FOR EARTHWORK DEVELOPMENT ONLY

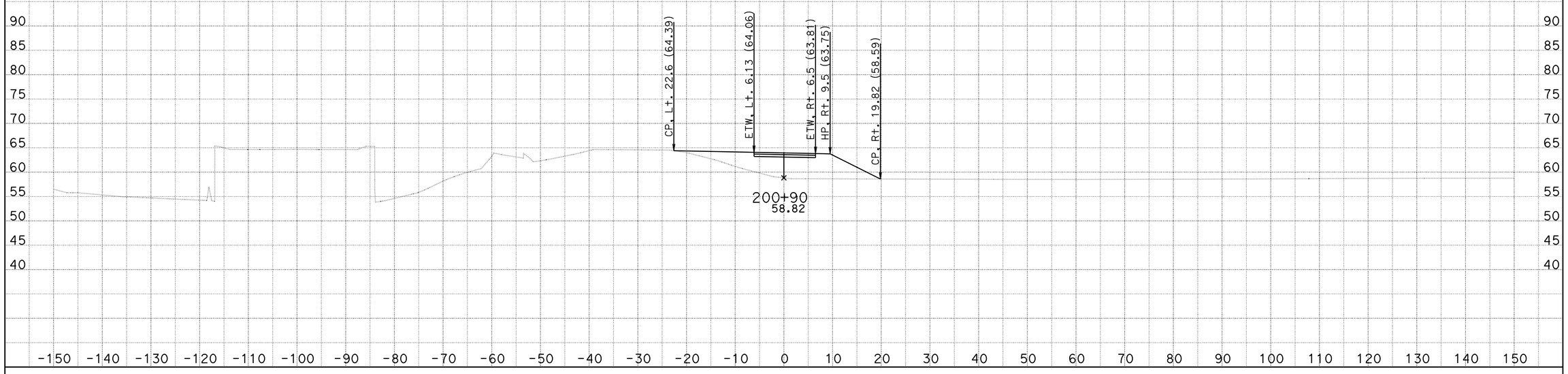

DATE: 8/9/2012 10-0A8301

KC Project: 910094 File: C:\Projects\SJ88\910094\Design\DriveWays\C\c_xsections.ear

SCALE: 1" = 10' Horiz.
1" = 10' Vert.

All Dimensions are US Survey Feet

C1

CROSS SECTIONS

SHEET 10 OF 19

FOR EARTHWORK DEVELOPMENT ONLY

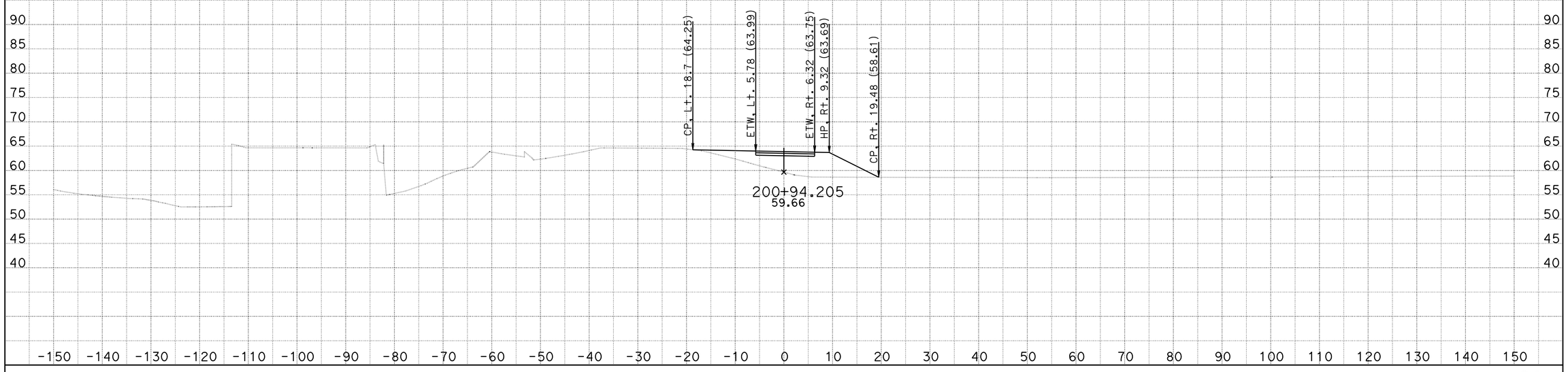

DATE: 8/9/2012 10-0A8301

KC Project: 910094 File: C:\Projects\SJ88\910094\Design\DriveWays\C\c_xsections.ear

SCALE: 1" = 10' Horiz.
1" = 10' Vert.

All Dimensions are US Survey Feet

C1

CROSS SECTIONS

SHEET 11 OF 19

FOR EARTHWORK DEVELOPMENT ONLY

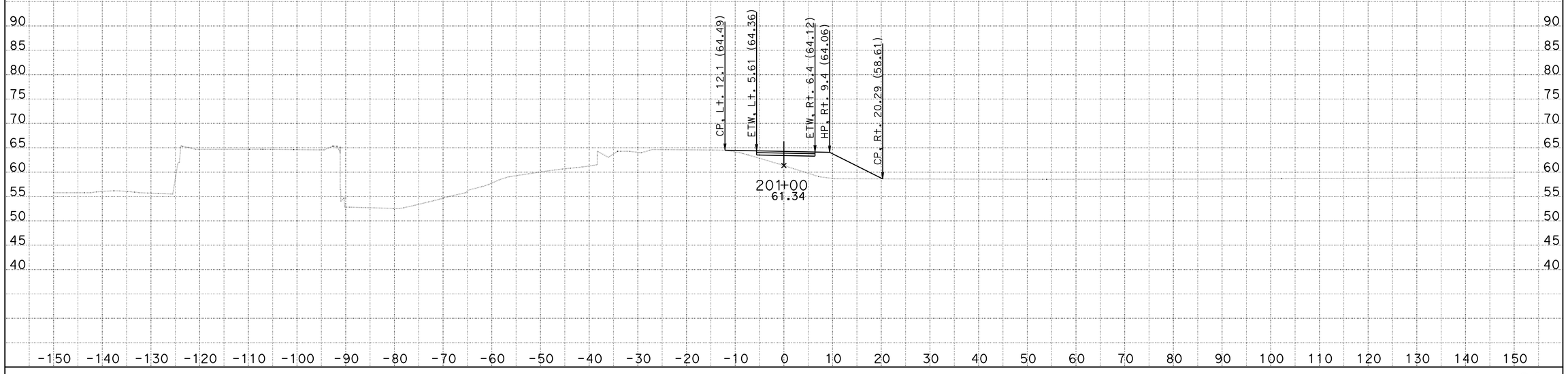

DATE: 8/9/2012 10-0A8301

KC Project: 910094 File: C:\Projects\SJ88\910094\Design\DriveWays\C\c_xsections.ear

SCALE: 1" = 10' Horiz.
1" = 10' Vert.

All Dimensions are US Survey Feet

C1

CROSS SECTIONS

SHEET 12 OF 19

FOR EARTHWORK DEVELOPMENT ONLY

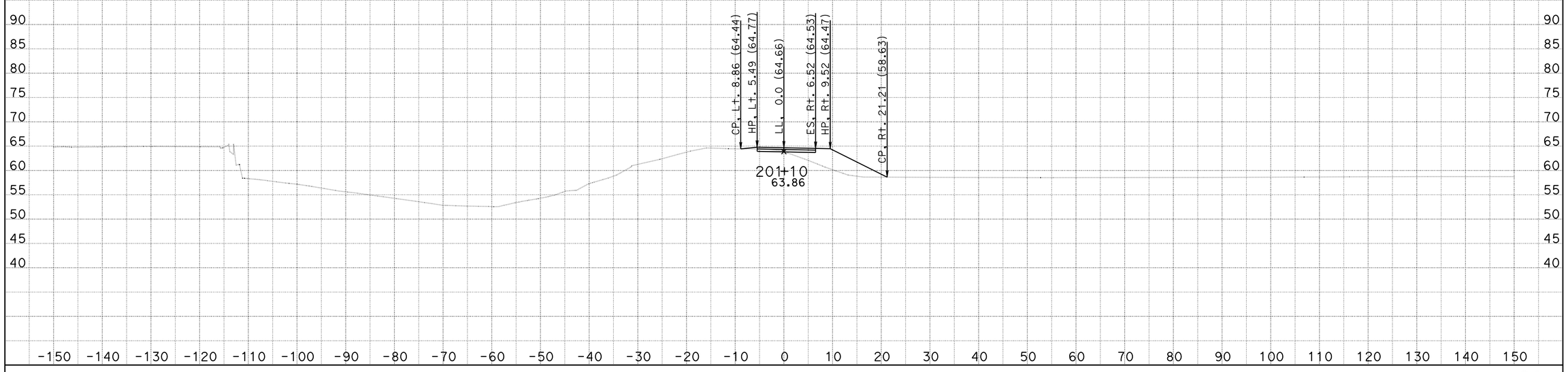

SCALE: 1" = 10' Horiz.
1" = 10' Vert.

All Dimensions are US Survey Feet

C1
CROSS SECTIONS

KC Project: 910094 File: C:\Projects\SJ88\910094\Design\DriveWays\C\c_xsections.ear

FOR EARTHWORK DEVELOPMENT ONLY

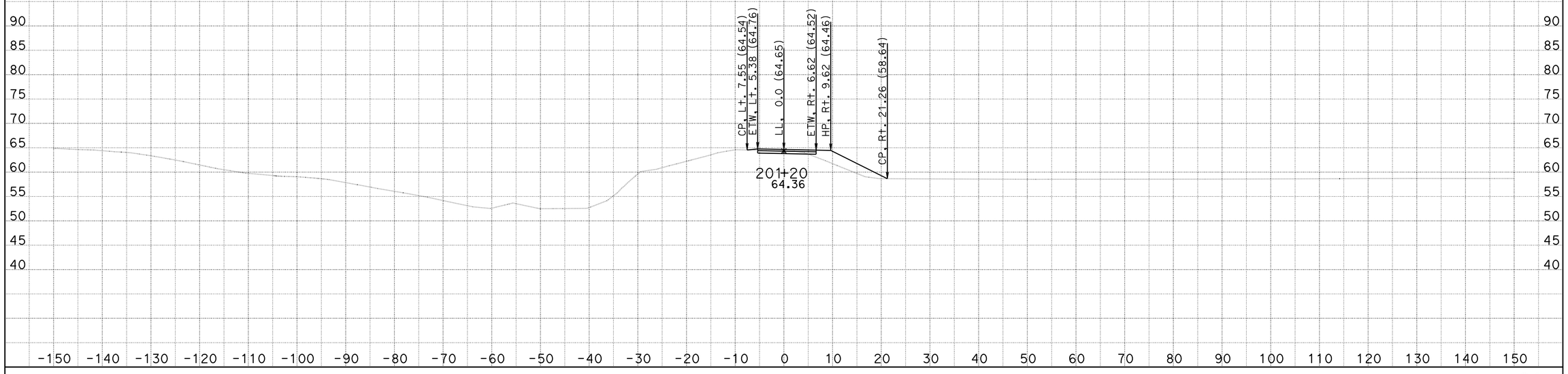

DATE: 8/9/2012 10-0A8301

KC Project: 910094 File: C:\Projects\SJ88\910094\Design\DriveWays\C\c_xsections.ear

SCALE: 1" = 10' Horiz.
1" = 10' Vert.

All Dimensions are US Survey Feet

C1

CROSS SECTIONS

SHEET 14 OF 19

FOR EARTHWORK DEVELOPMENT ONLY

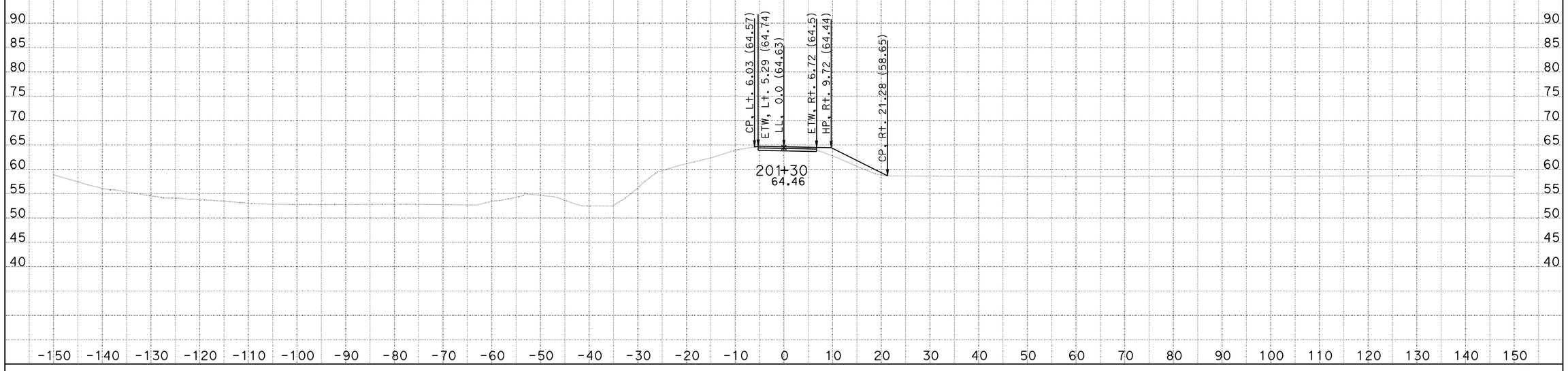

DATE: 8/9/2012 10-0A8301

KC Project: 910094 File: C:\Projects\SJ88\910094\Design\DriveWays\C\c_xsections.ear

SCALE: 1" = 10' Horiz.
1" = 10' Vert.

All Dimensions are US Survey Feet

C1

CROSS SECTIONS

SHEET 15 OF 19

FOR EARTHWORK DEVELOPMENT ONLY

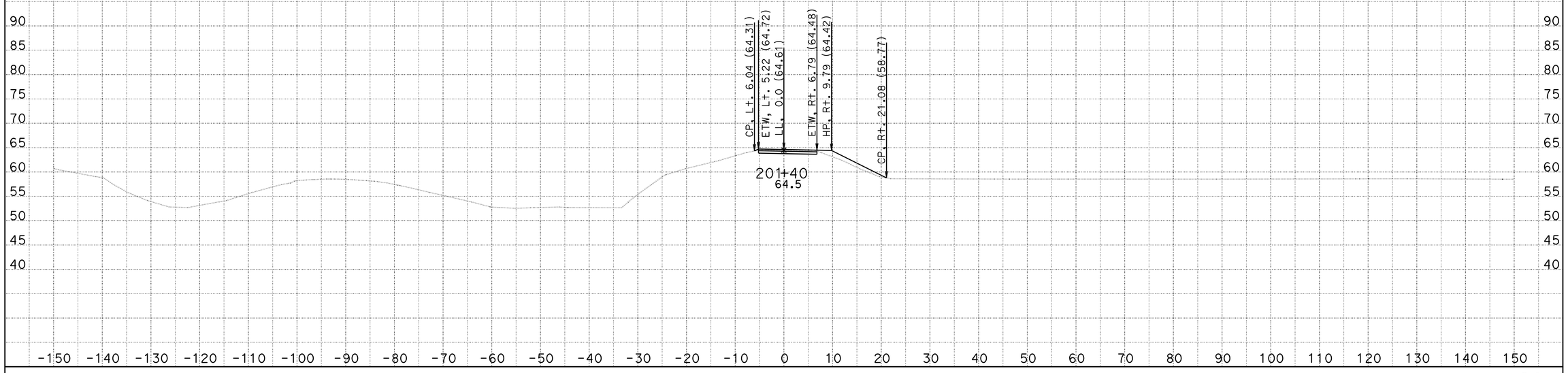

DATE: 8/9/2012 10-0A8301

KC Project: 910094 File: C:\Projects\SJ88\910094\Design\DriveWays\C\c_xsections.ear

SCALE: 1" = 10' Horiz.
1" = 10' Vert.

All Dimensions are US Survey Feet

C1

CROSS SECTIONS

SHEET 16 OF 19

FOR EARTHWORK DEVELOPMENT ONLY

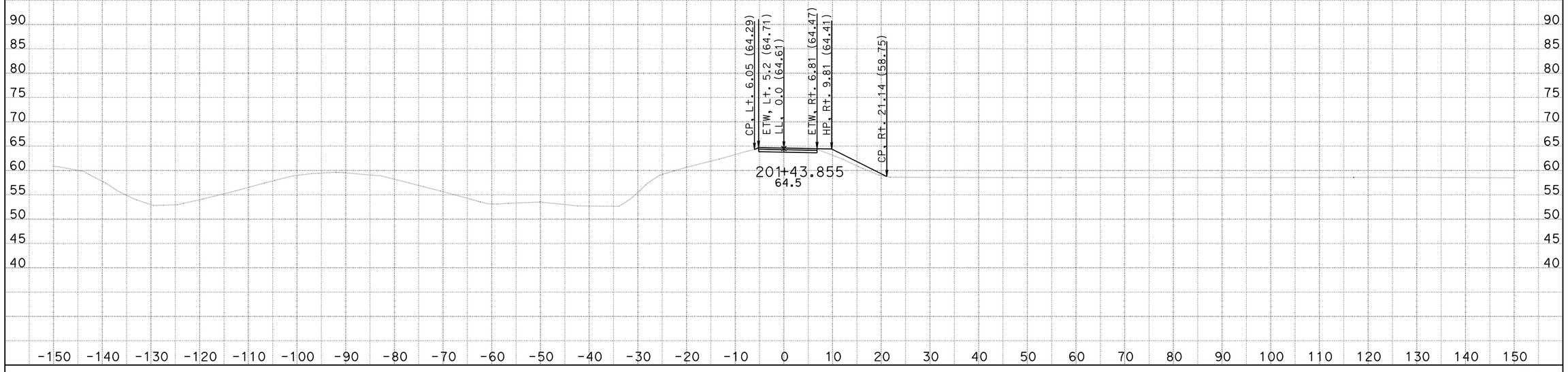

DATE: 8/9/2012 10-0A8301

KC Project: 910094 File: C:\Projects\SJ88\910094\Design\DriveWays\C\c_xsections.ear

SCALE: 1" = 10' Horiz.
1" = 10' Vert.

All Dimensions are US Survey Feet

C1

CROSS SECTIONS

SHEET 17 OF 19

FOR EARTHWORK DEVELOPMENT ONLY

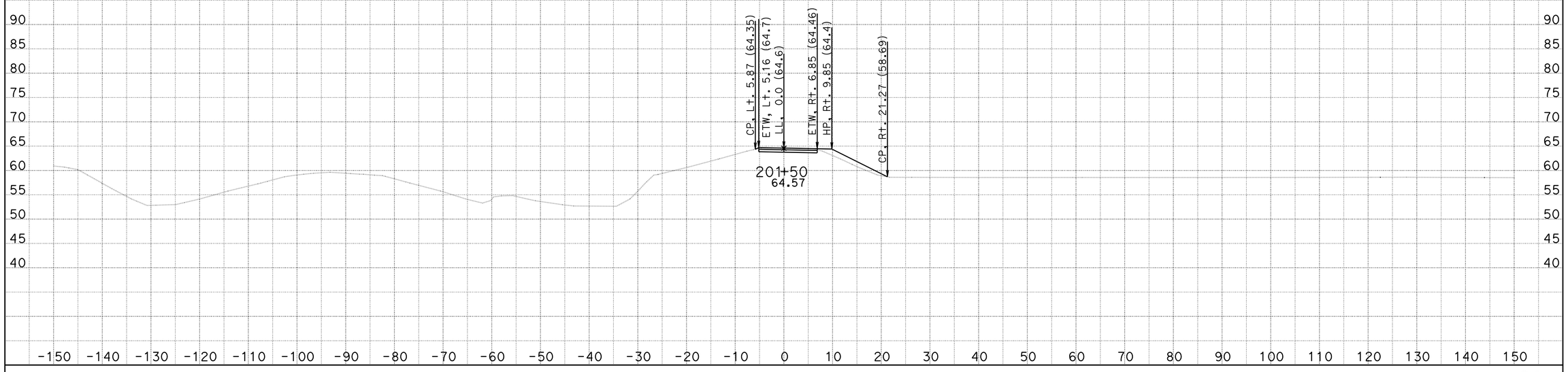

DATE: 8/9/2012 10-0A8301

KC Project: 910094 File: C:\Projects\SJ88\910094\Design\DriveWays\C\c_xsections.ear

SCALE: 1" = 10' Horiz.
1" = 10' Vert.

All Dimensions are US Survey Feet

C1

CROSS SECTIONS

SHEET 18 OF 19

FOR EARTHWORK DEVELOPMENT ONLY

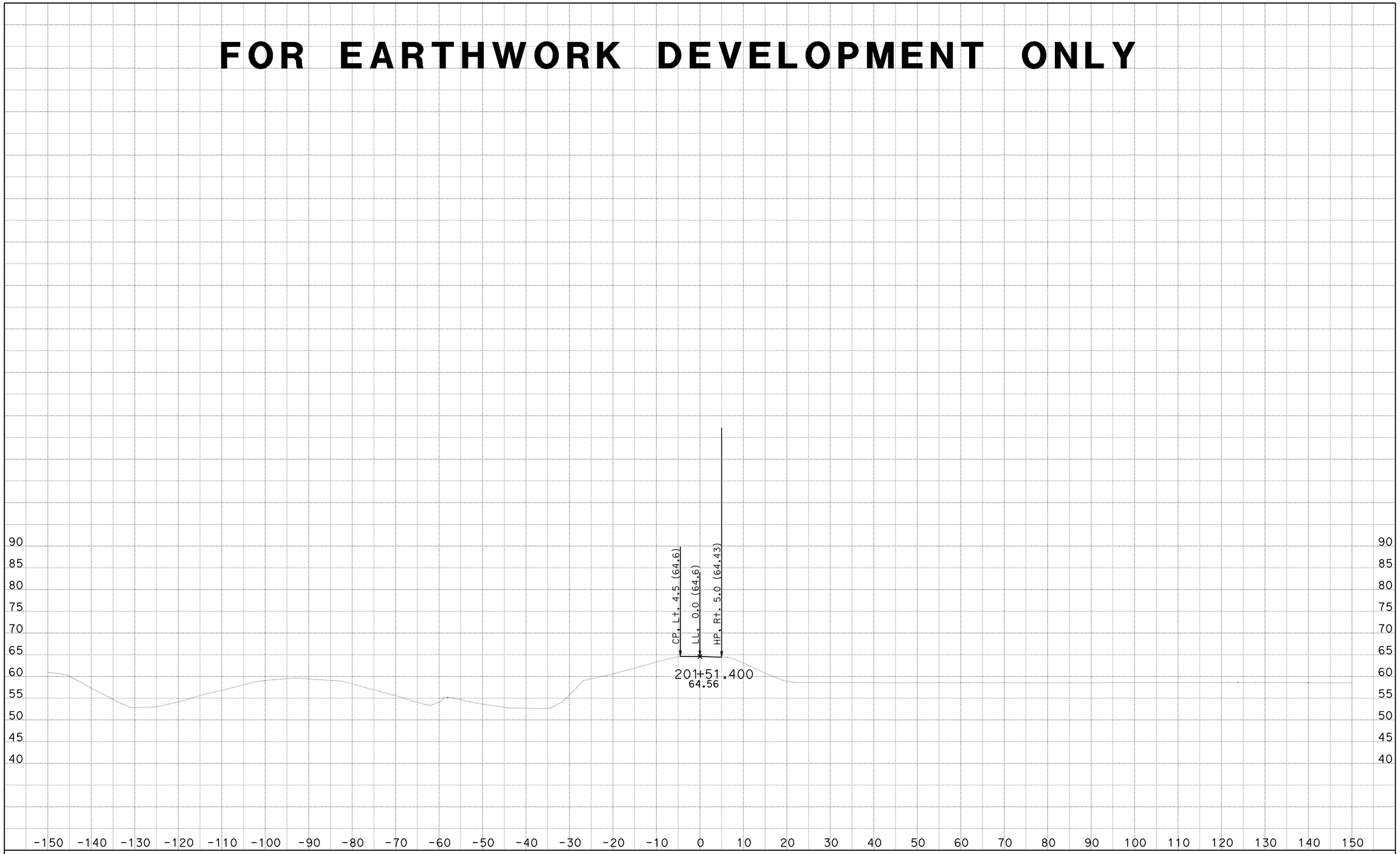

DATE: 8/9/2012 10-0A8301

KC Project: 910094 File: C:\Projects\SJ88\910094\Design\DriveWays\C\c_xsections.ear

SCALE: 1" = 10' Horiz.
1" = 10' Vert.

All Dimensions are US Survey Feet

C1

CROSS SECTIONS

SHEET 19 OF 19

FOR EARTHWORK DEVELOPMENT ONLY

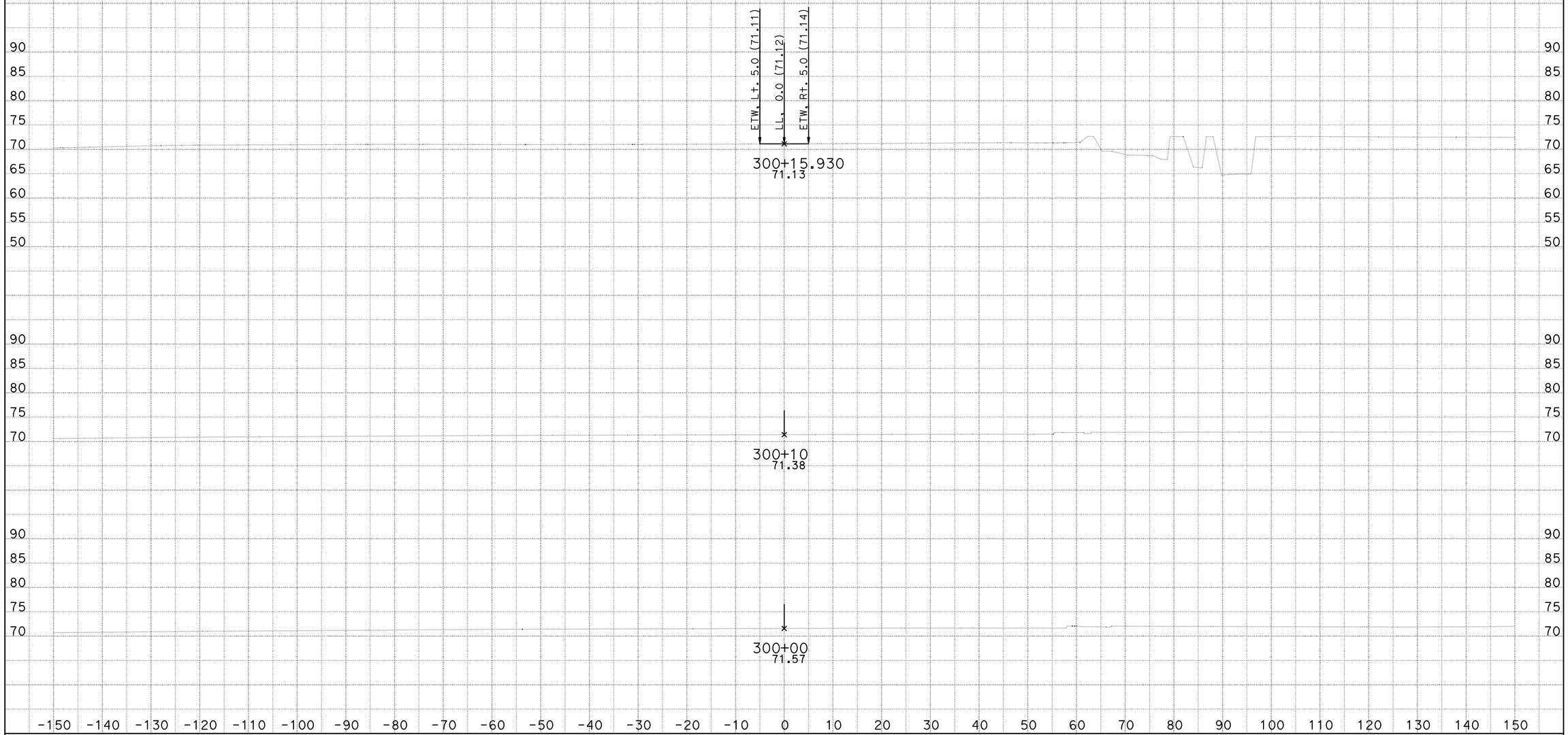

DATE: 8/9/2012 10-0A8301

KC Project: 910094 File: C:\Projects\SJ88\910094\Design\DriveWays\D\d_xsections.ear

SCALE: 1" = 10' Horiz.
1" = 10' Vert.

All Dimensions are US Survey Feet

D1

CROSS SECTIONS

SHEET 1 OF 15

FOR EARTHWORK DEVELOPMENT ONLY

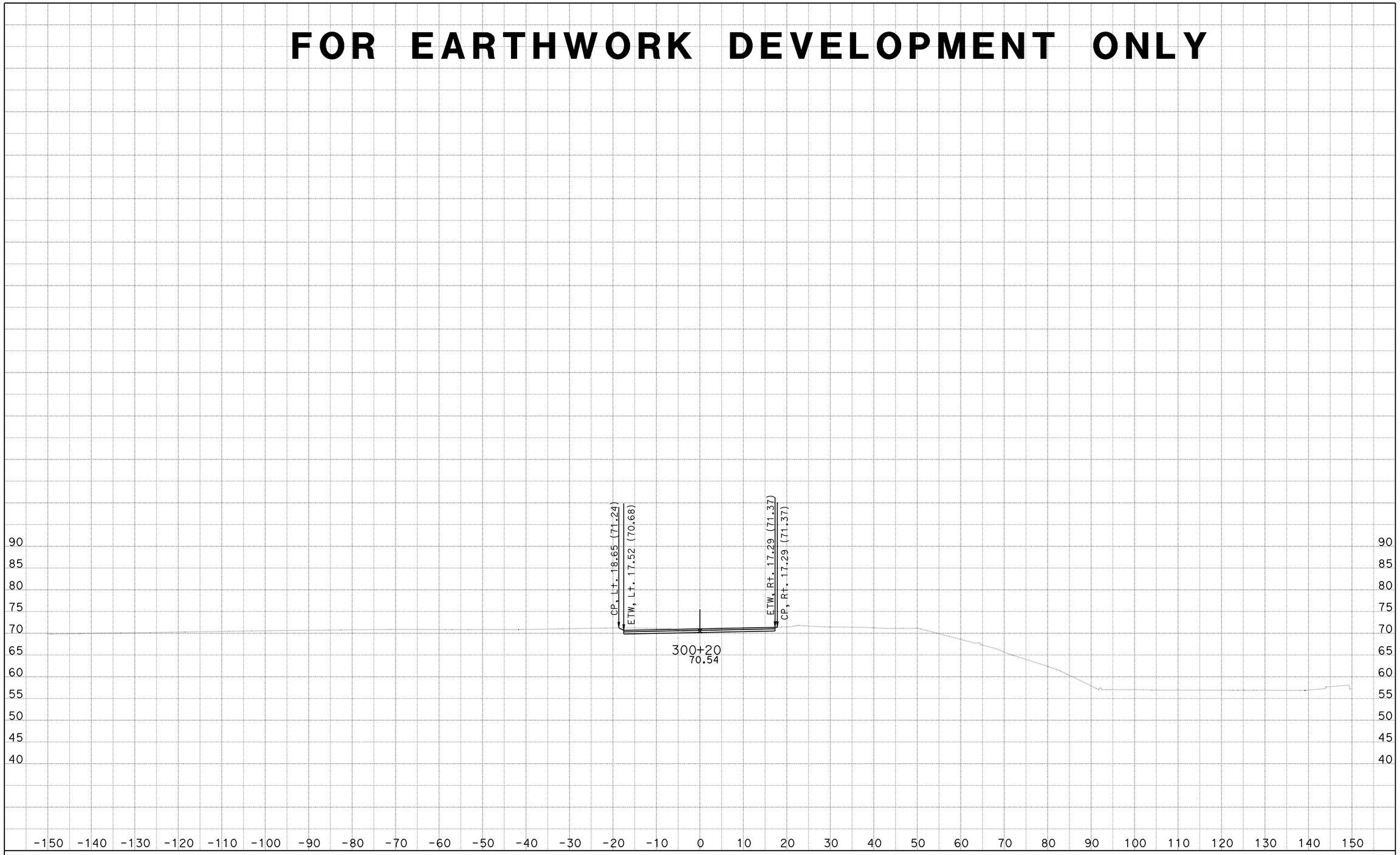

DATE: 8/9/2012 10-0A8301

KC Project: 910094 File: C:\Projects\SJ88\910094\Design\DriveWays\D\d_xsections.ear

SCALE: 1" = 10' Horiz.
1" = 10' Vert.

All Dimensions are US Survey Feet

D1

CROSS SECTIONS

SHEET 2 OF 15

FOR EARTHWORK DEVELOPMENT ONLY

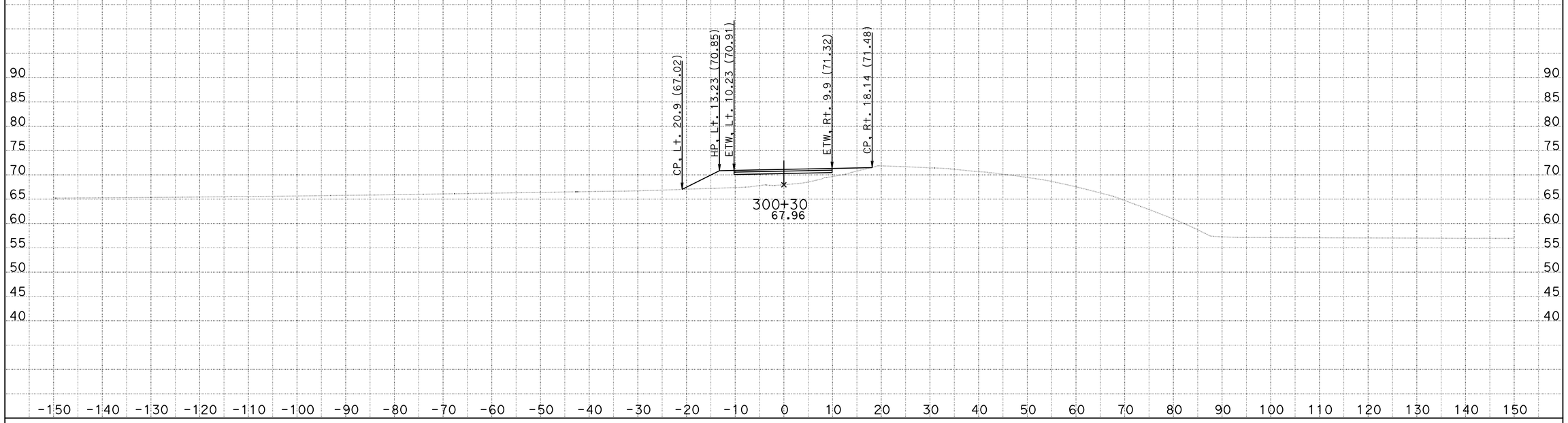

DATE: 8/9/2012 10-0A8301

KC Project: 910094 File: C:\Projects\SJ88\910094\Design\DriveWays\D\d_xsections.ear

SCALE: 1" = 10' Horiz.
1" = 10' Vert.

All Dimensions are US Survey Feet

D1

CROSS SECTIONS

SHEET 3 OF 15

FOR EARTHWORK DEVELOPMENT ONLY

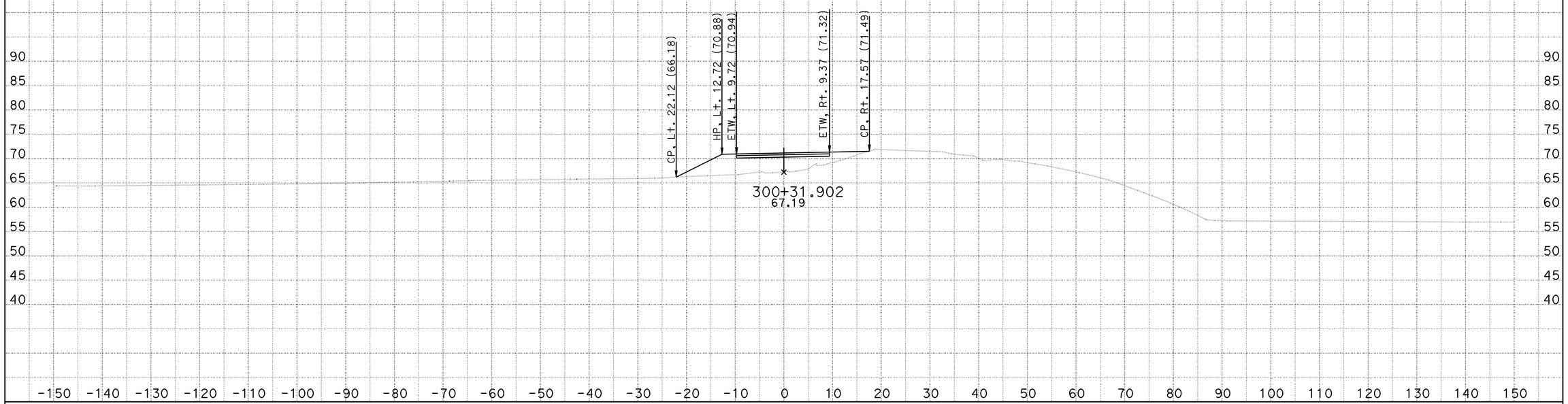

DATE: 8/9/2012 10-0A8301

KC Project: 910094 File: C:\Projects\SJ88\910094\Design\DriveWays\D\d_xsections.ear

SCALE: 1" = 10' Horiz.
1" = 10' Vert.

All Dimensions are US Survey Feet

D1

CROSS SECTIONS

SHEET 4 OF 15

FOR EARTHWORK DEVELOPMENT ONLY

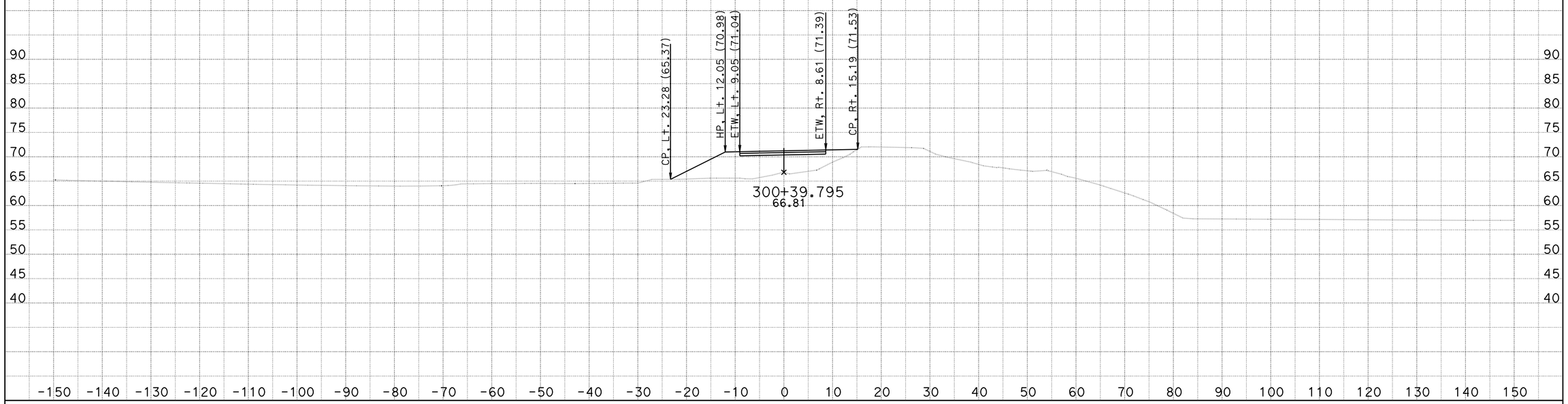

DATE: 8/9/2012 10-0A8301

KC Project: 910094 File: C:\Projects\SJ88\910094\Design\DriveWays\D\d_xsections.ear

SCALE: 1" = 10' Horiz.
1" = 10' Vert.

All Dimensions are US Survey Feet

D1

CROSS SECTIONS

SHEET 5 OF 15

FOR EARTHWORK DEVELOPMENT ONLY

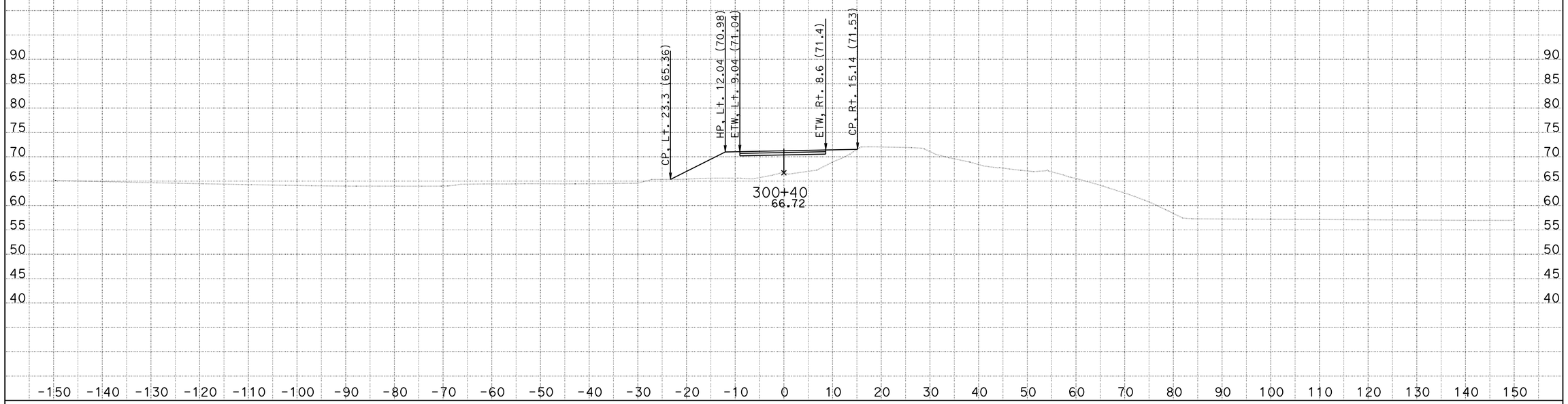

DATE: 8/9/2012 10-0A8301

KC Project: 910094 File: C:\Projects\SJ88\910094\Design\DriveWays\D\d_xsections.ear

SCALE: 1" = 10' Horiz.
1" = 10' Vert.

All Dimensions are US Survey Feet

D1

CROSS SECTIONS

SHEET 6 OF 15

FOR EARTHWORK DEVELOPMENT ONLY

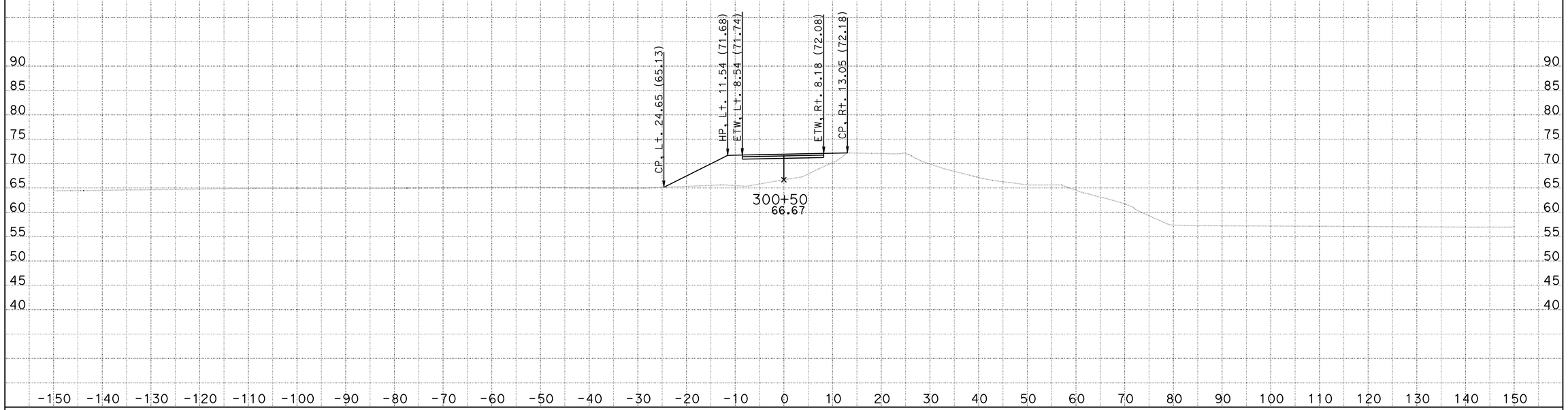

DATE: 8/9/2012 10-0A8301

KC Project: 910094 File: C:\Projects\SJ88\910094\Design\DriveWays\D\d_xsections.ear

SCALE: 1" = 10' Horiz.
1" = 10' Vert.

All Dimensions are US Survey Feet

D1

CROSS SECTIONS

SHEET 7 OF 15

FOR EARTHWORK DEVELOPMENT ONLY

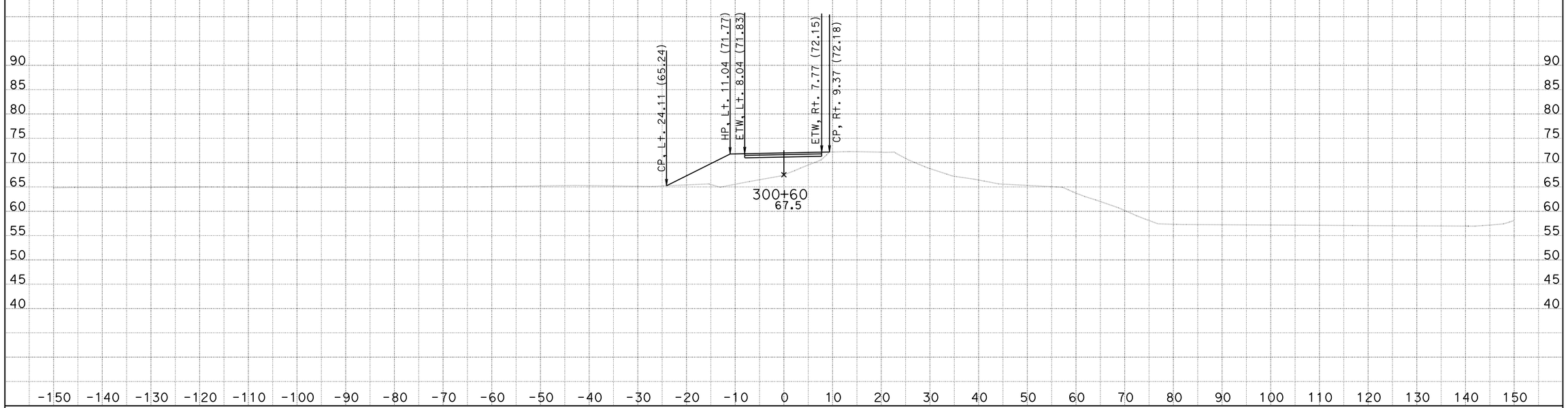

DATE: 8/9/2012 10-0A8301

KC Project: 910094 File: C:\Projects\SJ88\910094\Design\DriveWays\D\d_xsections.ear

SCALE: 1" = 10' Horiz.
1" = 10' Vert.

All Dimensions are US Survey Feet

D1

CROSS SECTIONS

SHEET 8 OF 15

FOR EARTHWORK DEVELOPMENT ONLY

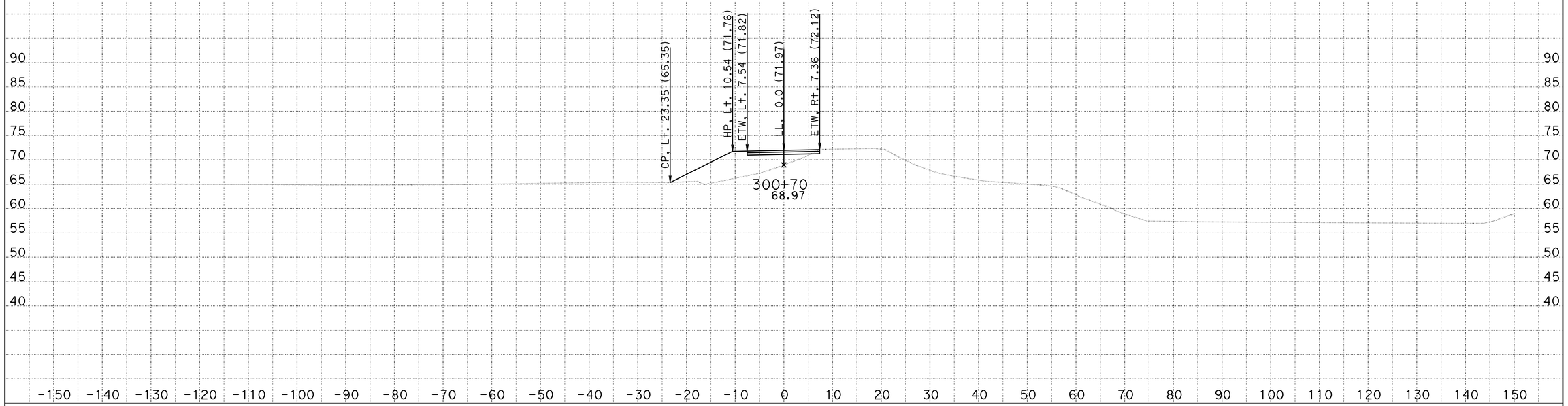

DATE: 8/9/2012 10-0A8301

KC Project: 910094 File: C:\Projects\SJ88\910094\Design\DriveWays\D\d_xsections.ear

SCALE: 1" = 10' Horiz.
1" = 10' Vert.

All Dimensions are US Survey Feet

D1

CROSS SECTIONS

SHEET 9 OF 15

FOR EARTHWORK DEVELOPMENT ONLY

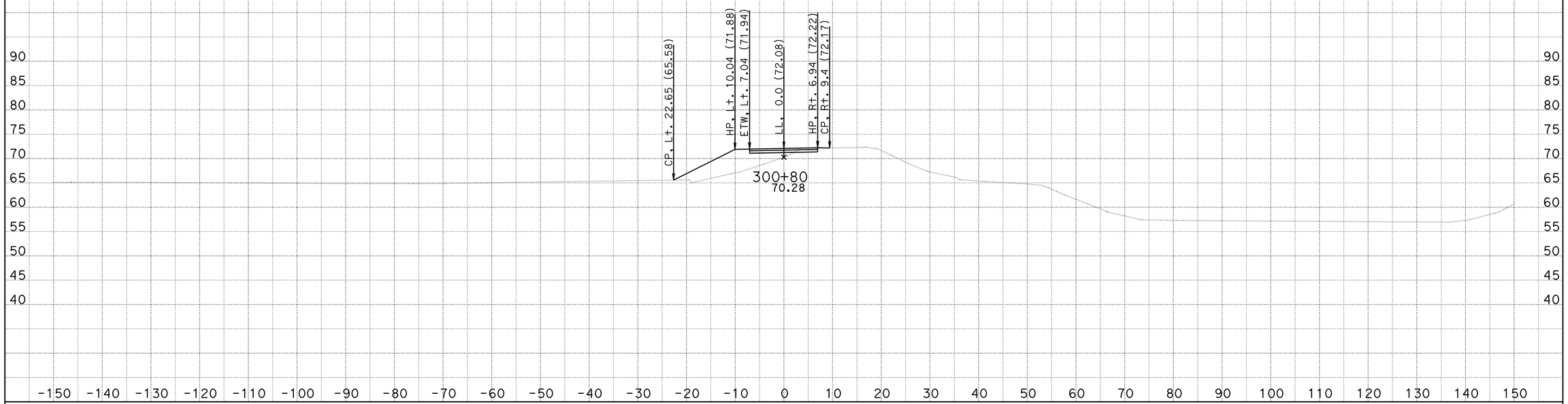

DATE: 8/9/2012 10-0A8301

KC Project: 910094 File: C:\Projects\SJ88\910094\Design\DriveWays\D\d_xsections.ear

SCALE: 1" = 10' Horiz.
1" = 10' Vert.

All Dimensions are US Survey Feet

D1

CROSS SECTIONS

SHEET 10 OF 15

FOR EARTHWORK DEVELOPMENT ONLY

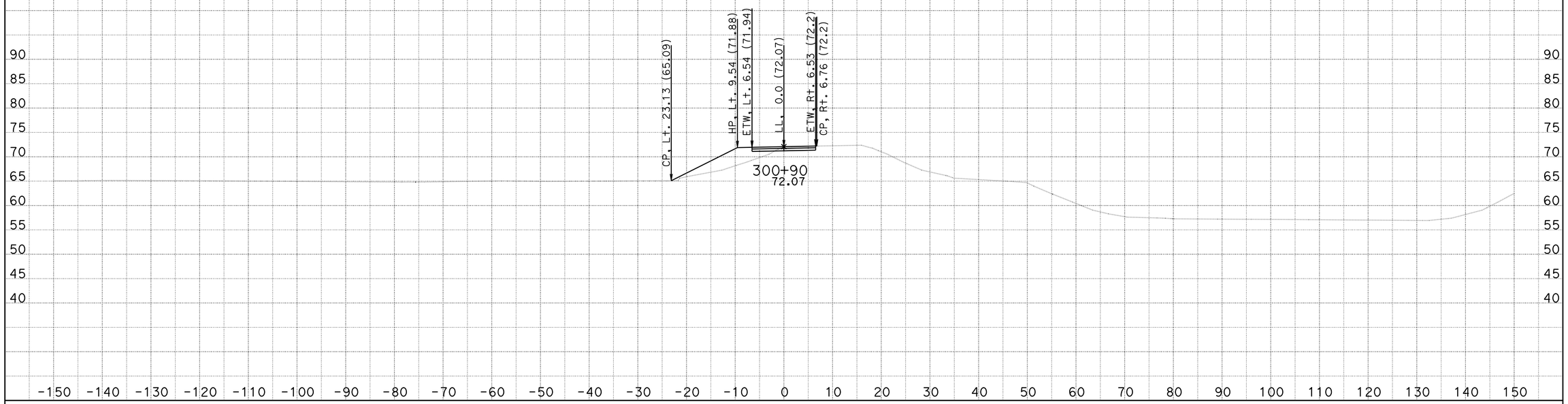

DATE: 8/9/2012 10-0A8301

KC Project: 910094 File: C:\Projects\SJ88\910094\Design\DriveWays\D\d_xsections.ear

SCALE: 1" = 10' Horiz.
1" = 10' Vert.

All Dimensions are US Survey Feet

D1

CROSS SECTIONS

SHEET 11 OF 15

DESIGN STUDY ONLY
FOR EARTHWORK DEVELOPMENT ONLY

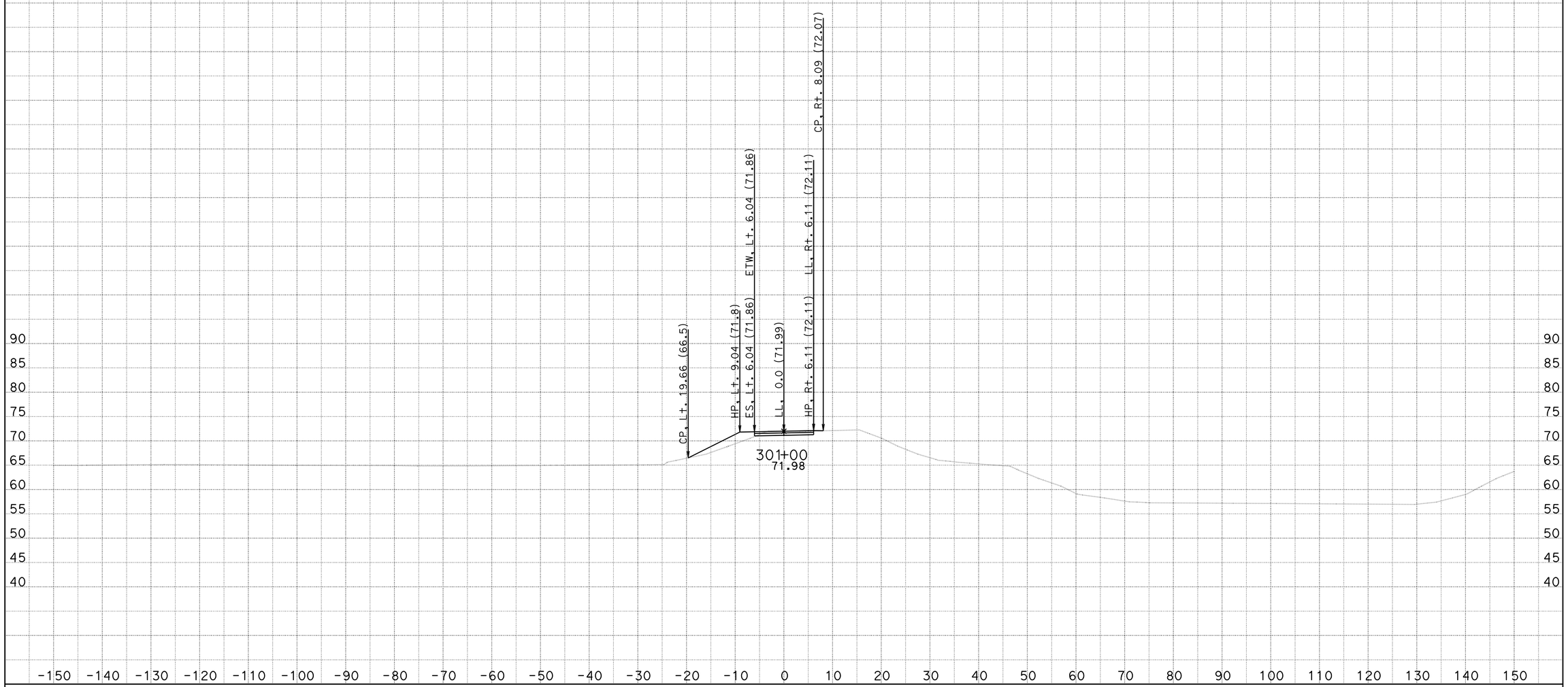

DATE: 8/9/2012 10-0A8301

KC Project: 910094 File: C:\Projects\SJ88\910094\Design\DriveWays\D\d_xsections.ear

SCALE: 1" = 10' Horiz.
1" = 10' Vert.

All Dimensions are US Survey Feet

D1

CROSS SECTIONS

SHEET 12 OF 15

FOR EARTHWORK DEVELOPMENT ONLY

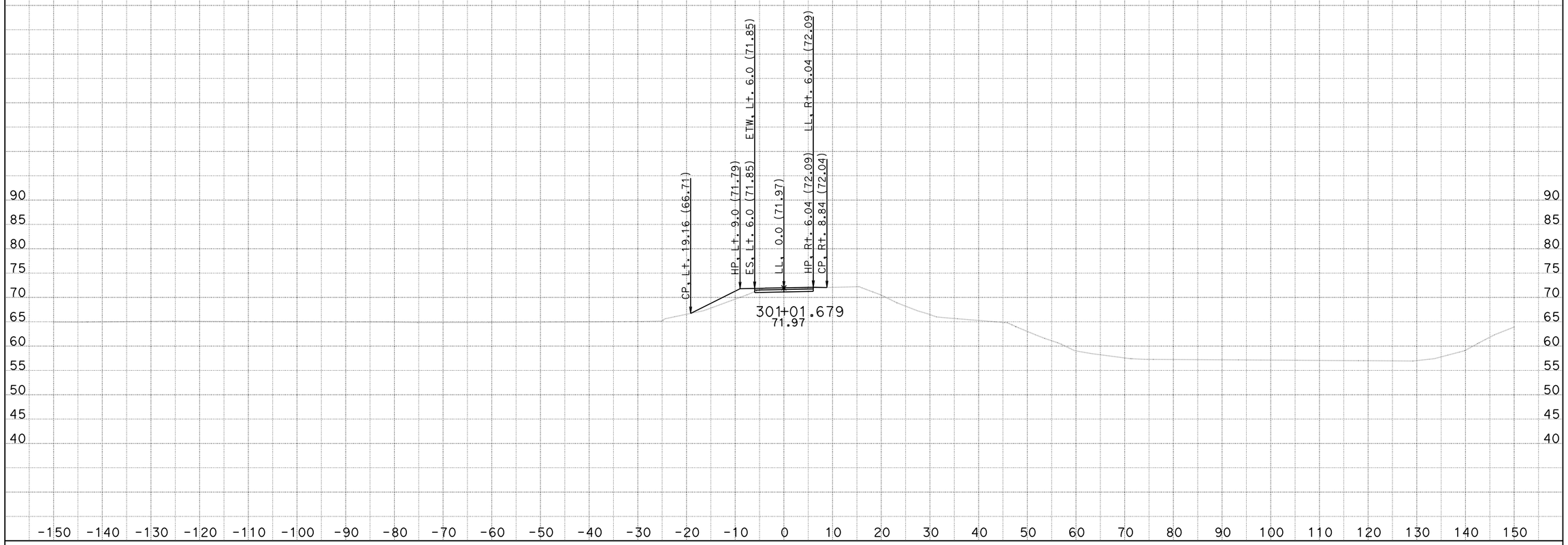

DATE: 8/9/2012 10-0A8301

KC Project: 910094 File: C:\Projects\SJ88\910094\Design\DriveWays\D\d_xsections.ear

SCALE: 1" = 10' Horiz.
1" = 10' Vert.

All Dimensions are US Survey Feet

D1

CROSS SECTIONS

SHEET 13 OF 15

FOR EARTHWORK DEVELOPMENT ONLY

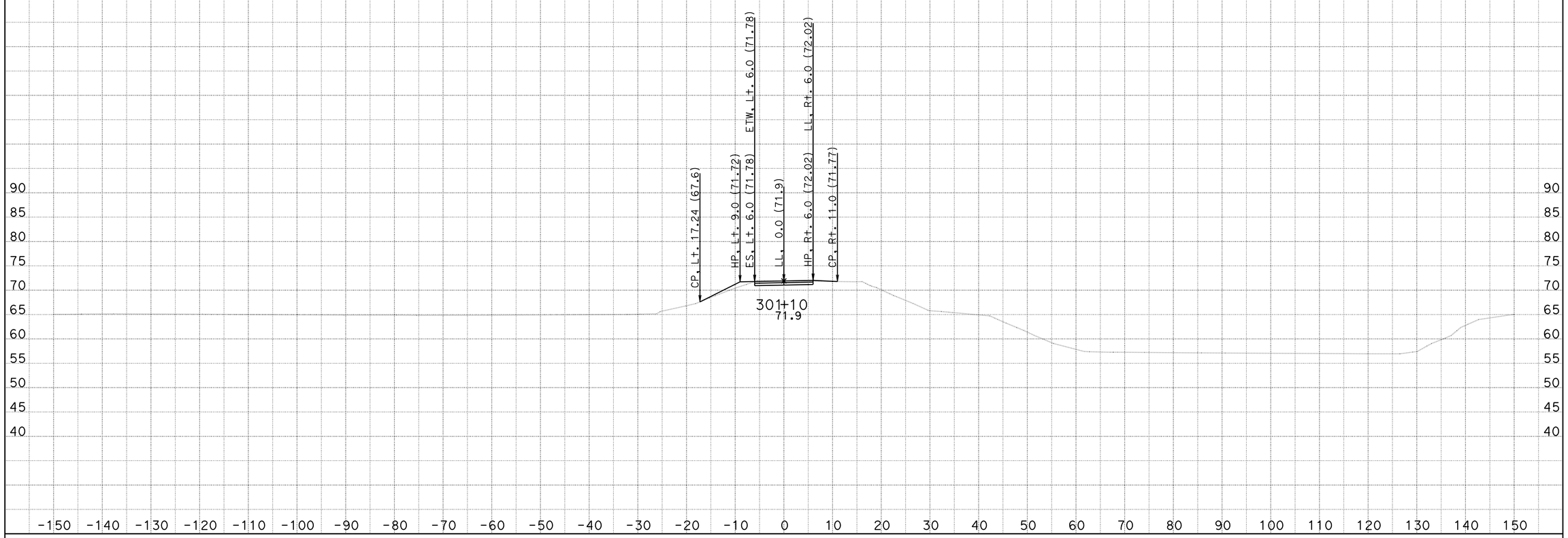

DATE: 8/9/2012 10-0A8301

KC Project: 910094 File: C:\Projects\SJ88\910094\Design\DriveWays\D\d_xsections.ear

SCALE: 1" = 10' Horiz.
1" = 10' Vert.

All Dimensions are US Survey Feet

D1

CROSS SECTIONS

SHEET 14 OF 15

FOR EARTHWORK DEVELOPMENT ONLY

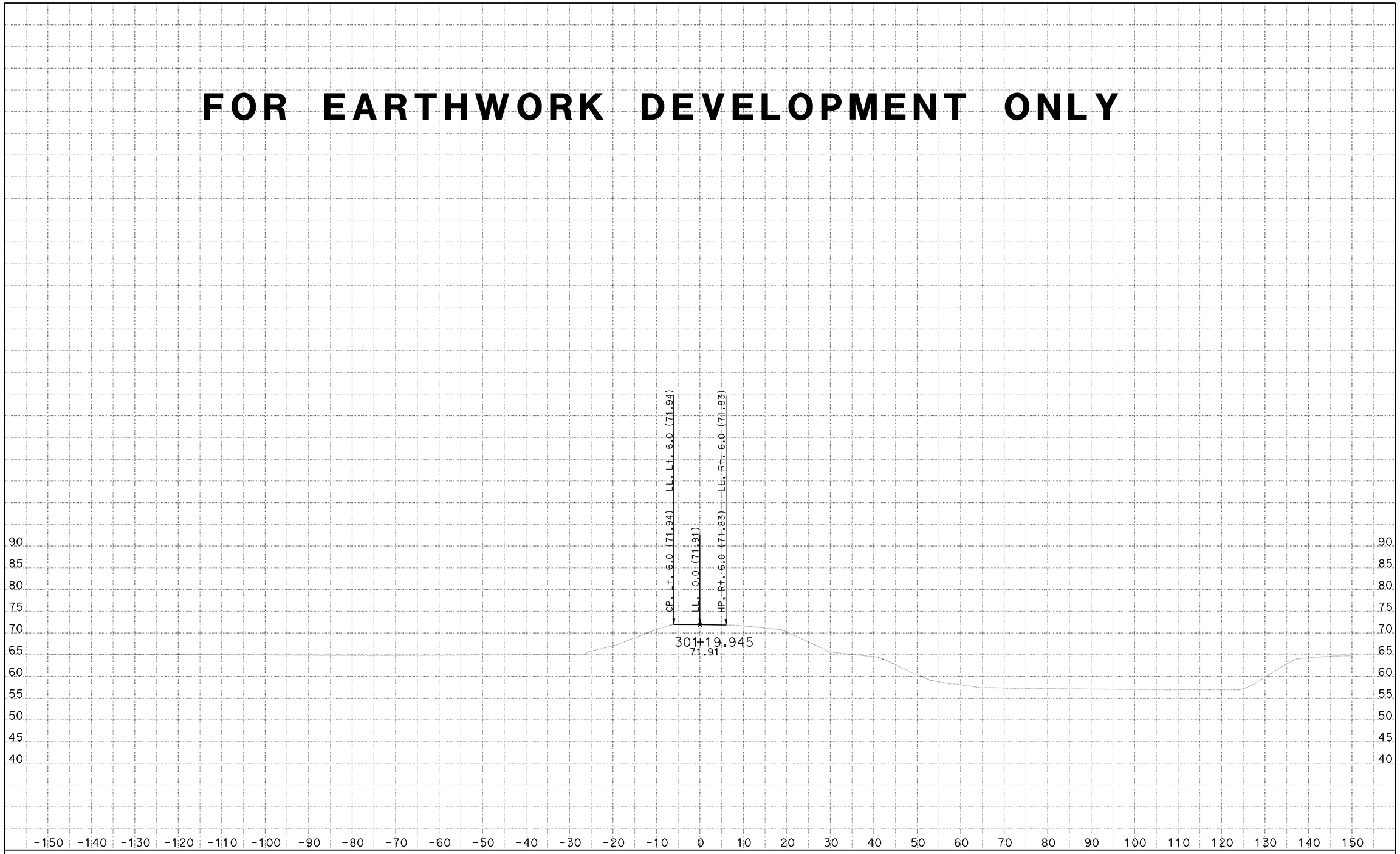

DATE: 8/9/2012 10-0A8301

KC Project: 910094 File: C:\Projects\SJ88\910094\Design\DriveWays\D\d_xsections.ear

SCALE: 1" = 10' Horiz.
1" = 10' Vert.

All Dimensions are US Survey Feet

D1

CROSS SECTIONS

SHEET 15 OF 15

fOR EARTHWORK DEVELOPMENT ONLY

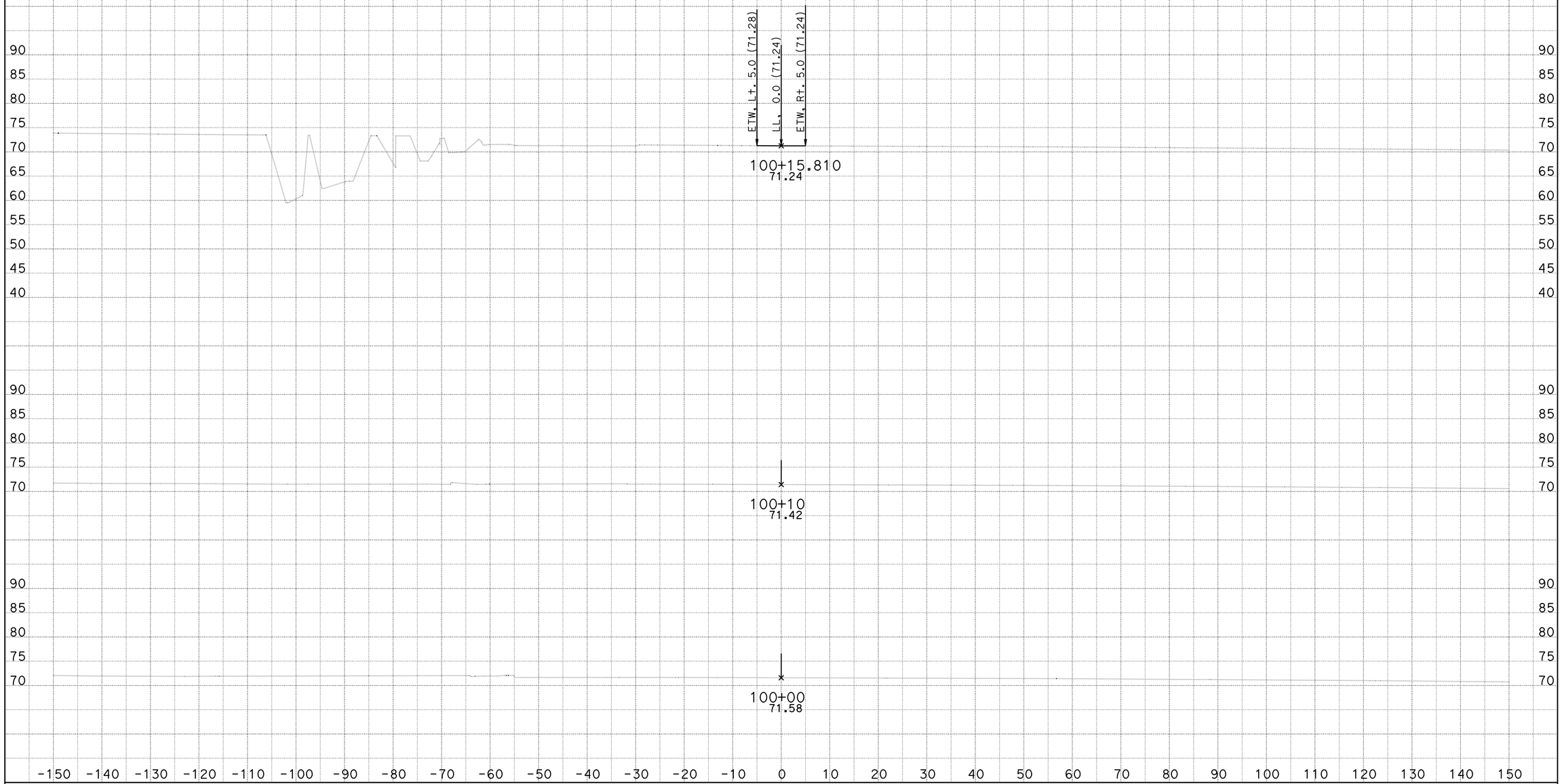

DATE: 8/9/2012 10-0A8301

KC Project: 910094 File: C:\Projects\SJ88\910094\Design\DriveWays\E\e_xsections.ear

SCALE: 1" = 10' Horiz.
1" = 10' Vert.

All Dimensions are US Survey Feet

E1

CROSS SECTIONS

SHEET 1 OF 18

FOR EARTHWORK DEVELOPMENT ONLY

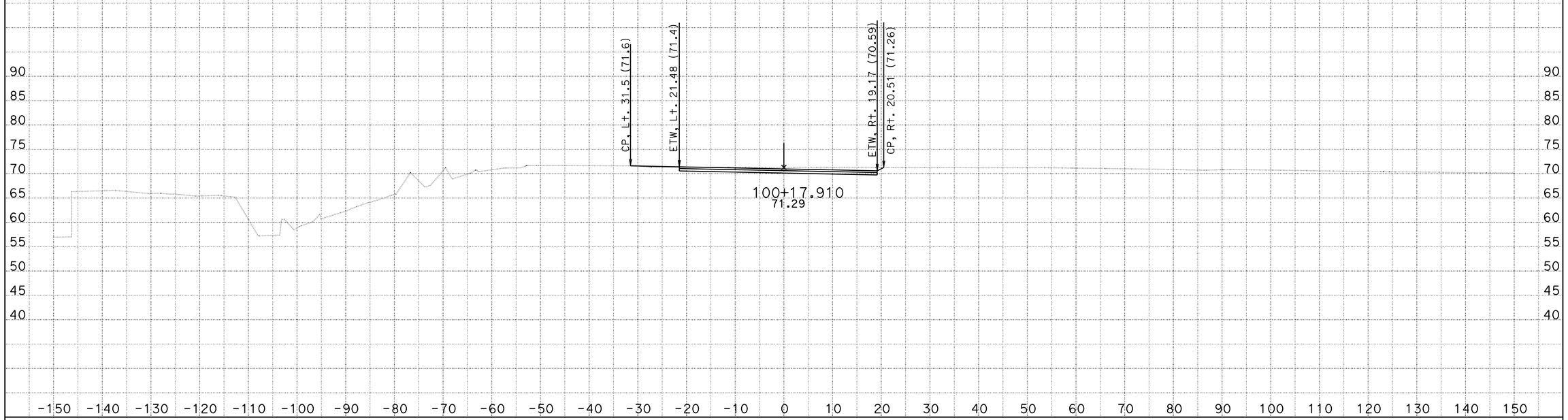

DATE: 8/9/2012 10-0A8301

KC Project: 910094 File: C:\Projects\SJ88\910094\Design\DriveWays\E\e_xsections.ear

SCALE: 1" = 10' Horiz.
1" = 10' Vert.

All Dimensions are US Survey Feet

E1

CROSS SECTIONS

SHEET 2 OF 18

FOR EARTHWORK DEVELOPMENT ONLY

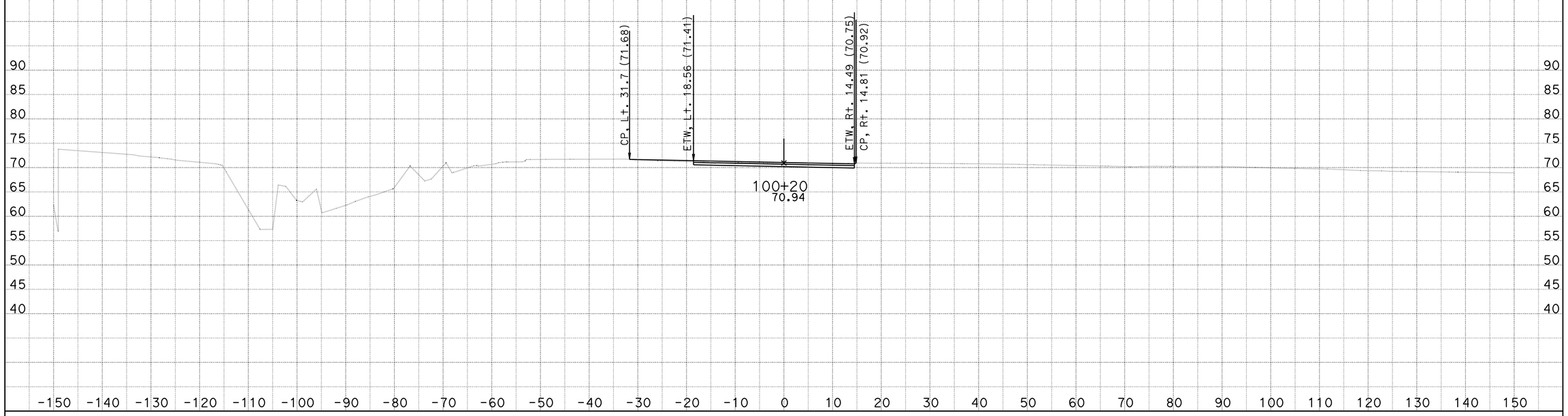

DATE: 8/9/2012 10-0A8301

KC Project: 910094 File: C:\Projects\SJ88\910094\Design\DriveWays\E\e_xsections.ear

SCALE: 1" = 10' Horiz.
1" = 10' Vert.

All Dimensions are US Survey Feet

E1

CROSS SECTIONS

SHEET 3 OF 18

FOR EARTHWORK DEVELOPMENT ONLY

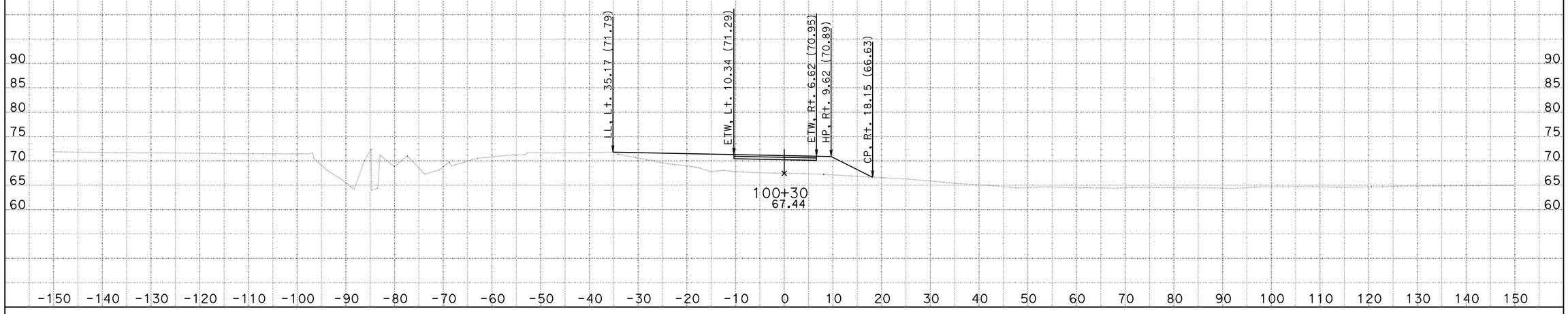

DATE: 8/9/2012 10-0A8301

KC Project: 910094 File: C:\Projects\SJ88\910094\Design\DriveWays\E\e_xsections.ear

SCALE: 1" = 10' Horiz.
1" = 10' Vert.

All Dimensions are US Survey Feet

E1

CROSS SECTIONS

SHEET 4 OF 18

FOR EARTHWORK DEVELOPMENT ONLY

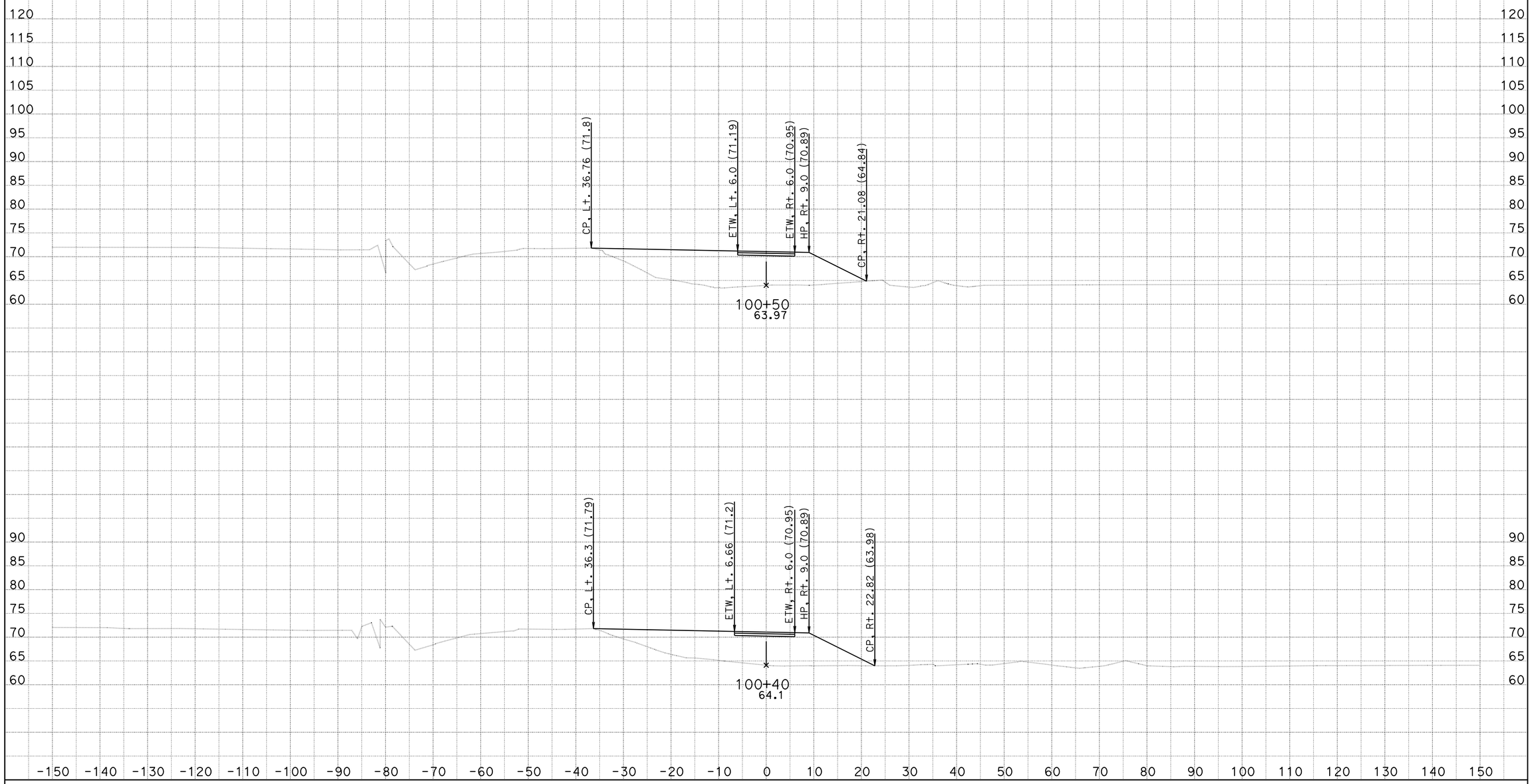

DATE: 8/9/2012 10-0A8301

KC Project: 910094 File: C:\Projects\SJ88\910094\Design\DriveWays\E\e_xsections.ear

SCALE: 1" = 10' Horiz.
1" = 10' Vert.

All Dimensions are US Survey Feet

E1

CROSS SECTIONS

SHEET 5 OF 18

FOR EARTHWORK DEVELOPMENT ONLY

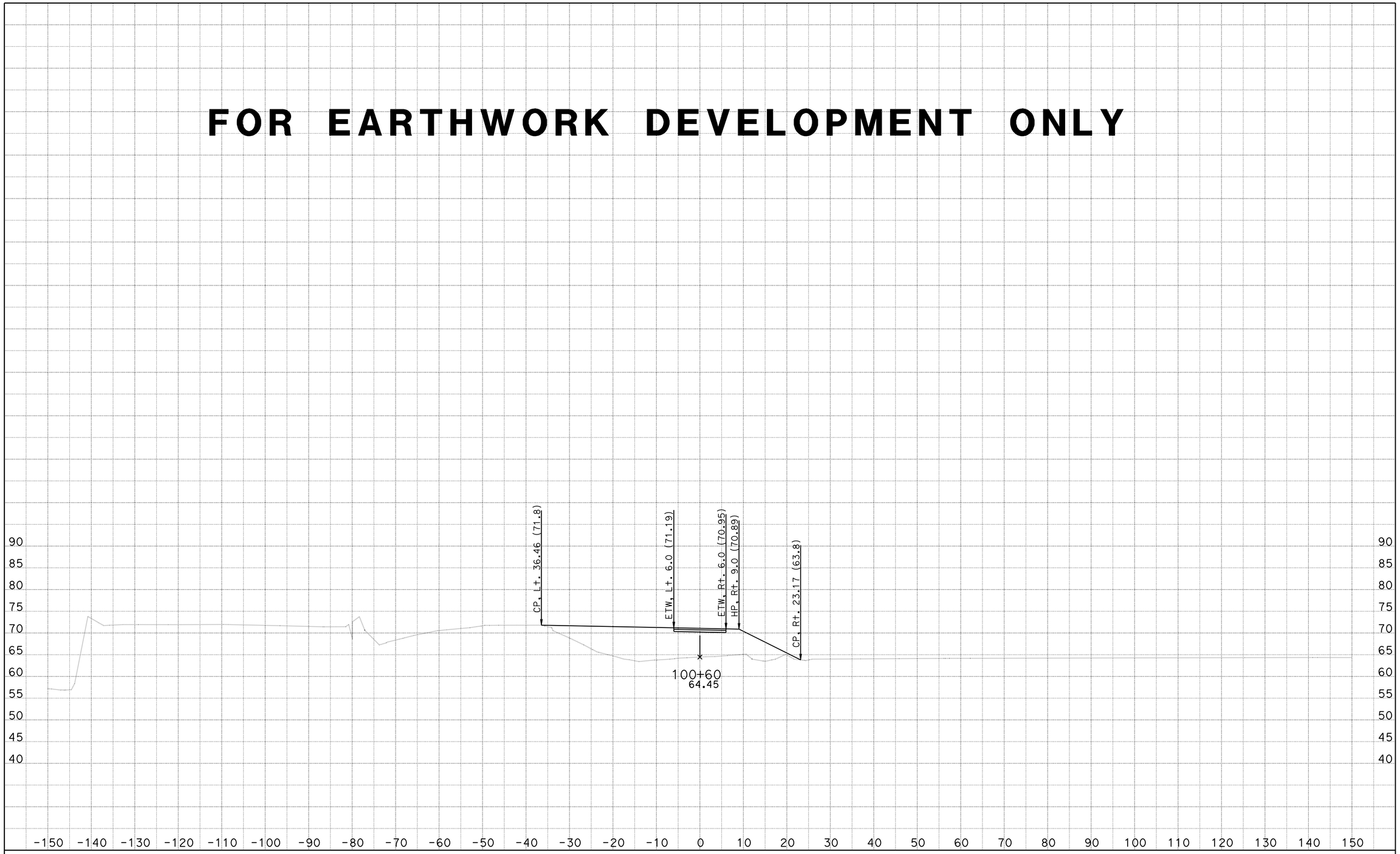

DATE: 8/9/2012 10-0A8301

KC Project: 910094 File: C:\Projects\SJ88\910094\Design\DriveWays\E\e_xsections.ear

SCALE: 1" = 10' Horiz.
1" = 10' Vert.

All Dimensions are US Survey Feet

E1

CROSS SECTIONS

SHEET 6 OF 18

FOR EARTHWORK DEVELOPMENT ONLY



DATE: 8/9/2012 10-0A8301

KC Project: 910094 File: C:\Projects\SJ88\910094\Design\DriveWays\E\e_xsections.ear

SCALE: 1" = 10' Horiz.
1" = 10' Vert.

All Dimensions are US Survey Feet

E1

CROSS SECTIONS

SHEET 7 OF 18

FOR EARTHWORK DEVELOPMENT ONLY

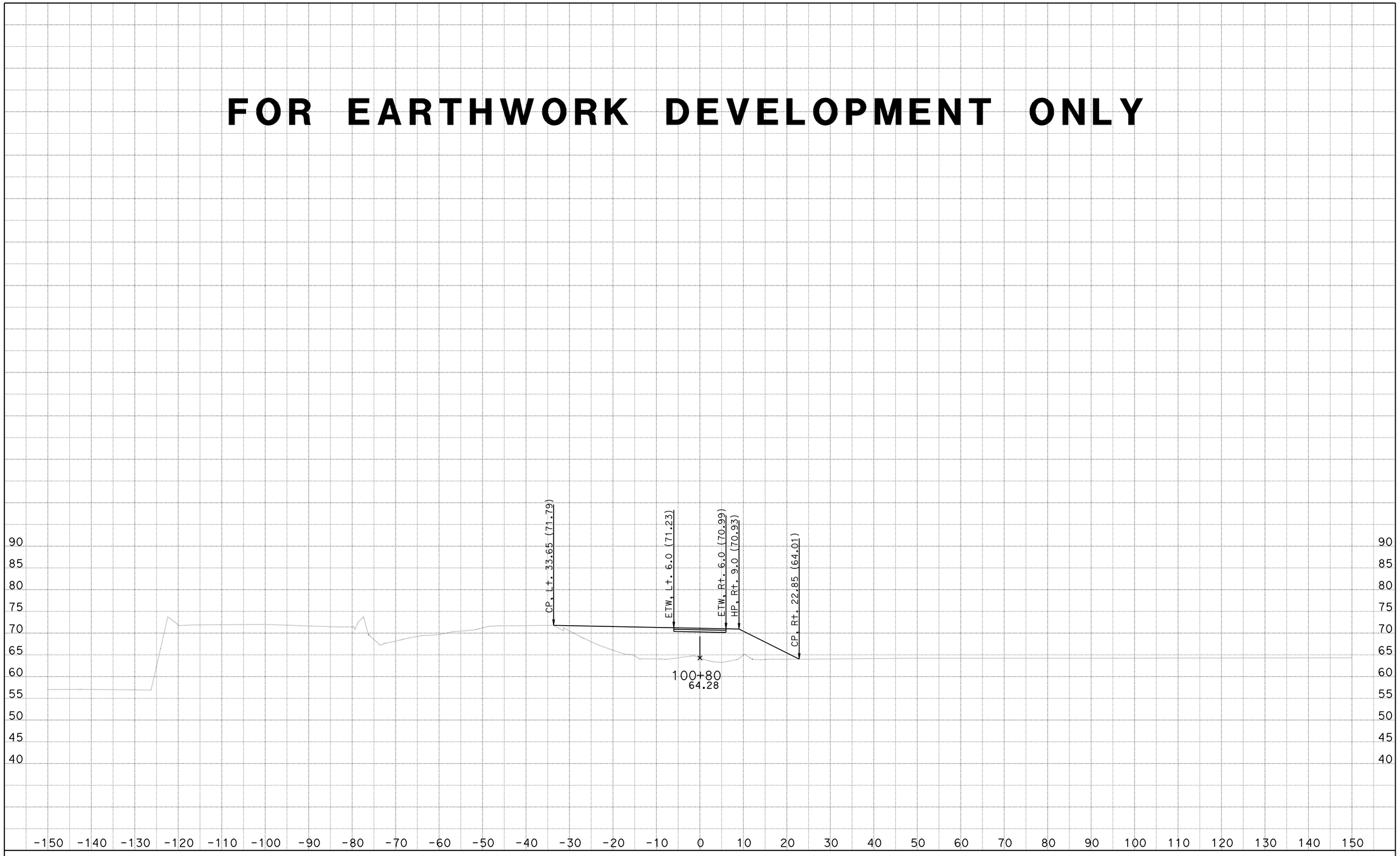

DATE: 8/9/2012 10-0A8301

KC Project: 910094 File: C:\Projects\SJ88\910094\Design\DriveWays\E\e_xsections.ear

SCALE: 1" = 10' Horiz.
1" = 10' Vert.

All Dimensions are US Survey Feet

E1

CROSS SECTIONS

SHEET 8 OF 18

FOR EARTHWORK DEVELOPMENT ONLY

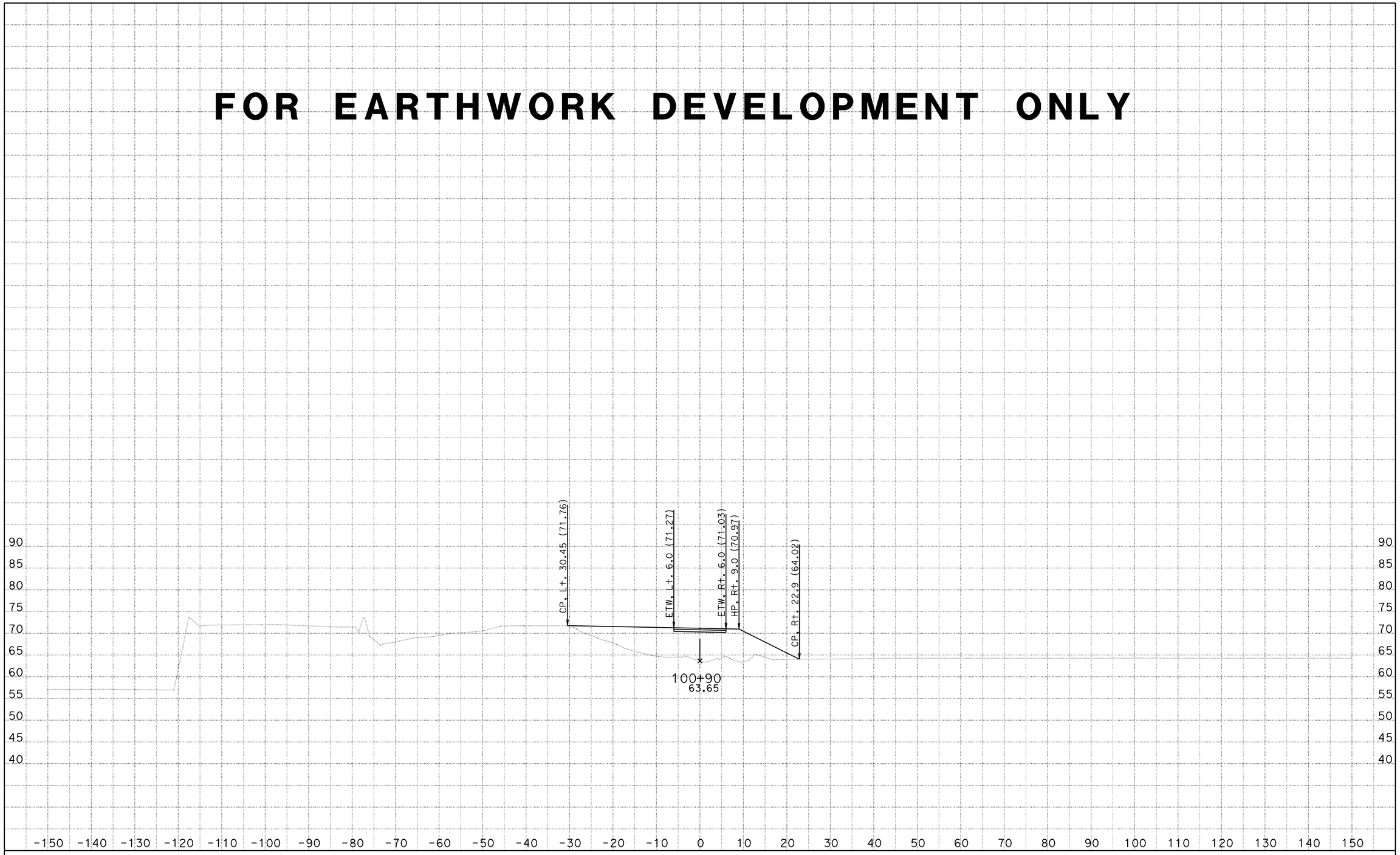

DATE: 8/9/2012 10-0A8301

KC Project: 910094 File: C:\Projects\SJ88\910094\Design\DriveWays\E\e_xsections.ear

SCALE: 1" = 10' Horiz.
1" = 10' Vert.

All Dimensions are US Survey Feet

E1

CROSS SECTIONS

SHEET 9 OF 18

FOR EARTHWORK DEVELOPMENT ONLY

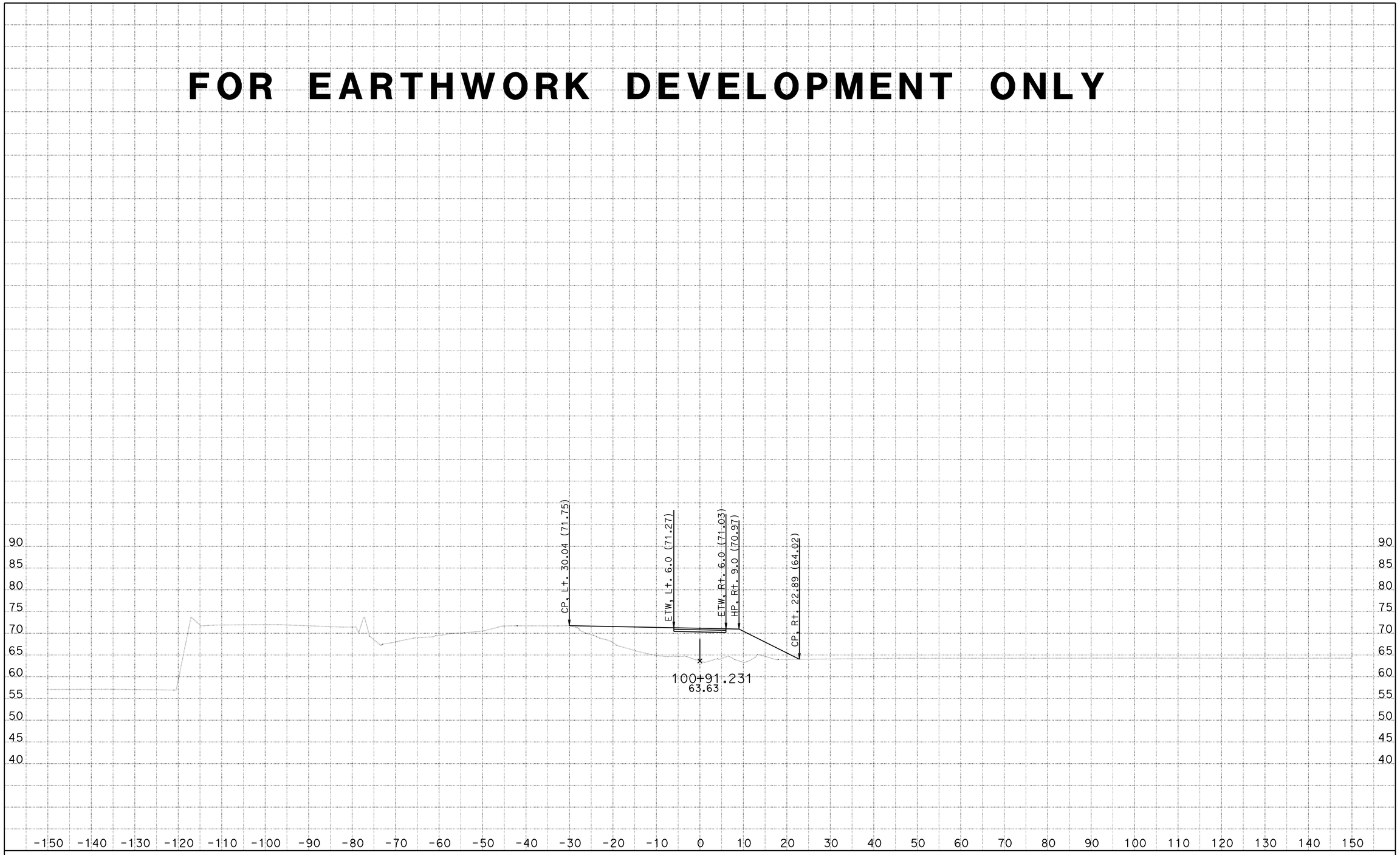

DATE: 8/9/2012 10-0A8301

KC Project: 910094 File: C:\Projects\SJ88\910094\Design\DriveWays\E\e_xsections.ear

SCALE: 1" = 10' Horiz.
1" = 10' Vert.

All Dimensions are US Survey Feet

E1

CROSS SECTIONS

SHEET 10 OF 18

FOR EARTHWORK DEVELOPMENT ONLY

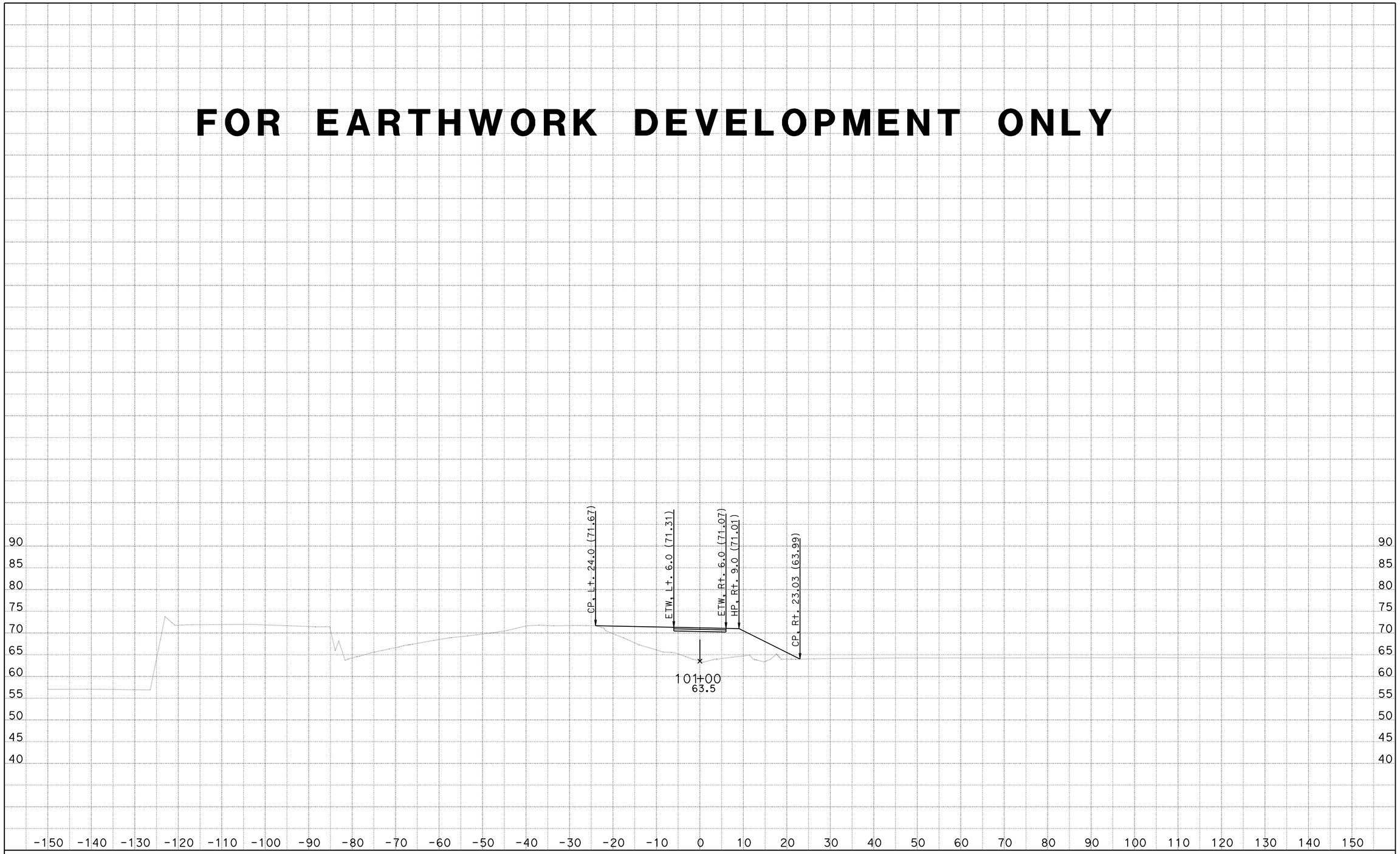

DATE: 8/9/2012 10-0A8301

KC Project: 910094 File: C:\Projects\SJ88\910094\Design\DriveWays\E\e_xsections.ear

SCALE: 1" = 10' Horiz.
1" = 10' Vert.

All Dimensions are US Survey Feet

E1

CROSS SECTIONS

SHEET 11 OF 18

FOR EARTHWORK DEVELOPMENT ONLY

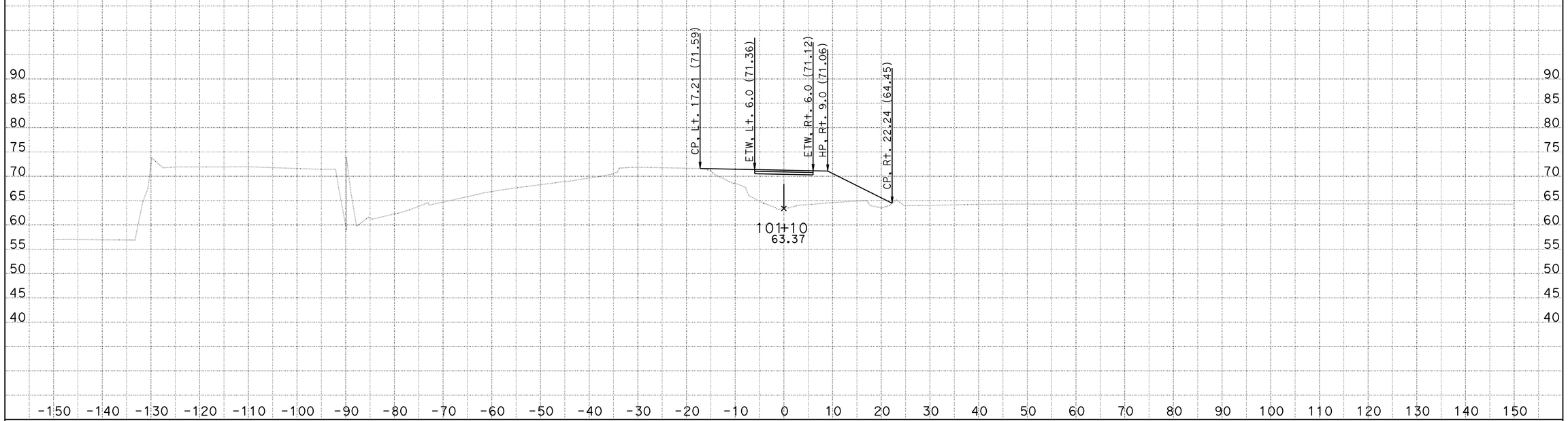

DATE: 8/9/2012 10-0A8301

KC Project: 910094 File: C:\Projects\SJ88\910094\Design\DriveWays\E\e_xsections.ear

SCALE: 1" = 10' Horiz.
1" = 10' Vert.

All Dimensions are US Survey Feet

E1

CROSS SECTIONS

SHEET 12 OF 18

FOR EARTHWORK DEVELOPMENT ONLY

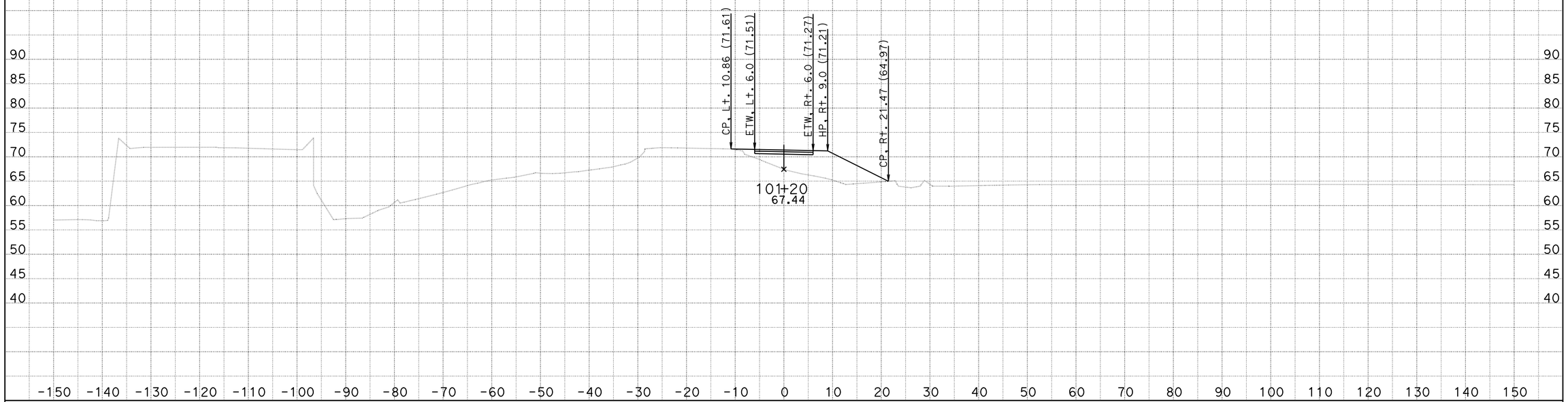

DATE: 8/9/2012 10-0A8301

KC Project: 910094 File: C:\Projects\SJ88\910094\Design\DriveWays\E\e_xsections.ear

SCALE: 1" = 10' Horiz.
1" = 10' Vert.

All Dimensions are US Survey Feet

E1

CROSS SECTIONS

SHEET 13 OF 18

FOR EARTHWORK DEVELOPMENT ONLY

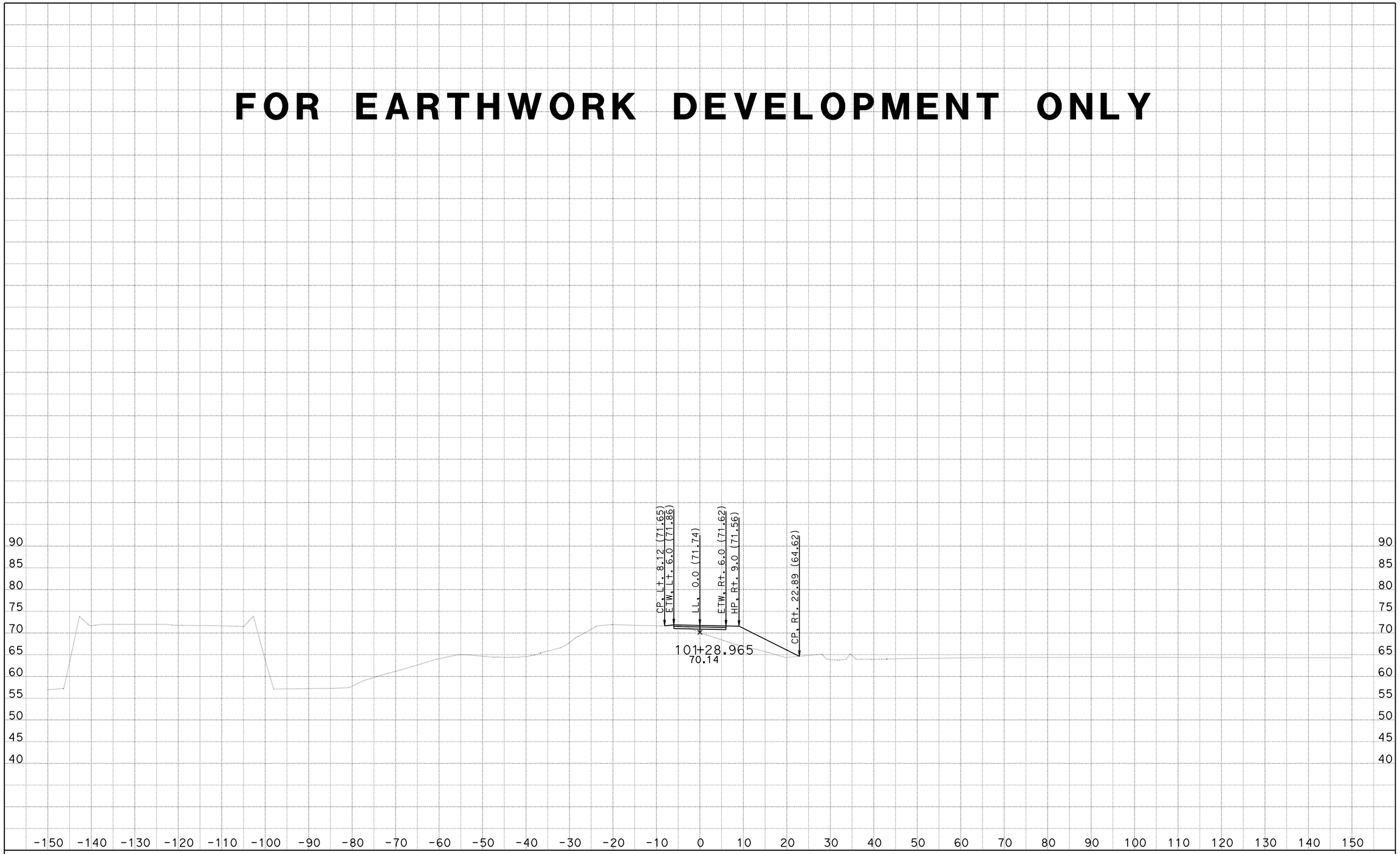

DATE: 8/9/2012 10-0A8301

KC Project: 910094 File: C:\Projects\SJ88\910094\Design\DriveWays\E\e_xsections.ear

SCALE: 1" = 10' Horiz.
1" = 10' Vert.

All Dimensions are US Survey Feet

E1

CROSS SECTIONS

SHEET 14 OF 18

FOR EARTHWORK DEVELOPMENT ONLY

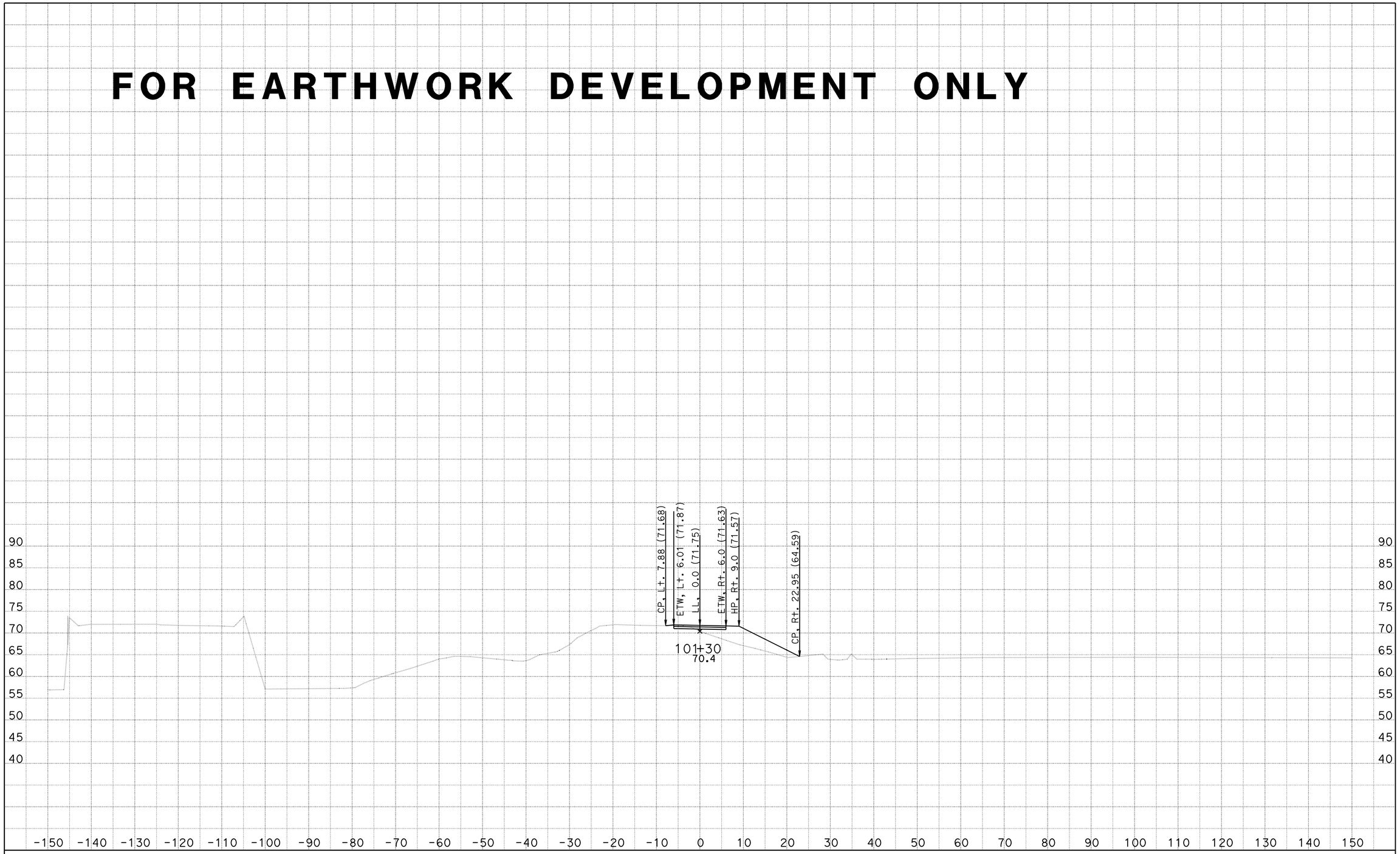

DATE: 8/9/2012 10-0A8301

KC Project: 910094 File: C:\Projects\SJ88\910094\Design\DriveWays\E\e_xsections.ear

SCALE: 1" = 10' Horiz.
1" = 10' Vert.

All Dimensions are US Survey Feet

E1

CROSS SECTIONS

SHEET 15 OF 18

FOR EARTHWORK DEVELOPMENT ONLY



DATE: 8/9/2012 10-0A8301

KC Project: 910094 File: C:\Projects\SJ88\910094\Design\DriveWays\E\e_xsections.ear

SCALE: 1" = 10' Horiz.
1" = 10' Vert.

All Dimensions are US Survey Feet

E1

CROSS SECTIONS

SHEET 16 OF 18

FOR EARTHWORK DEVELOPMENT ONLY

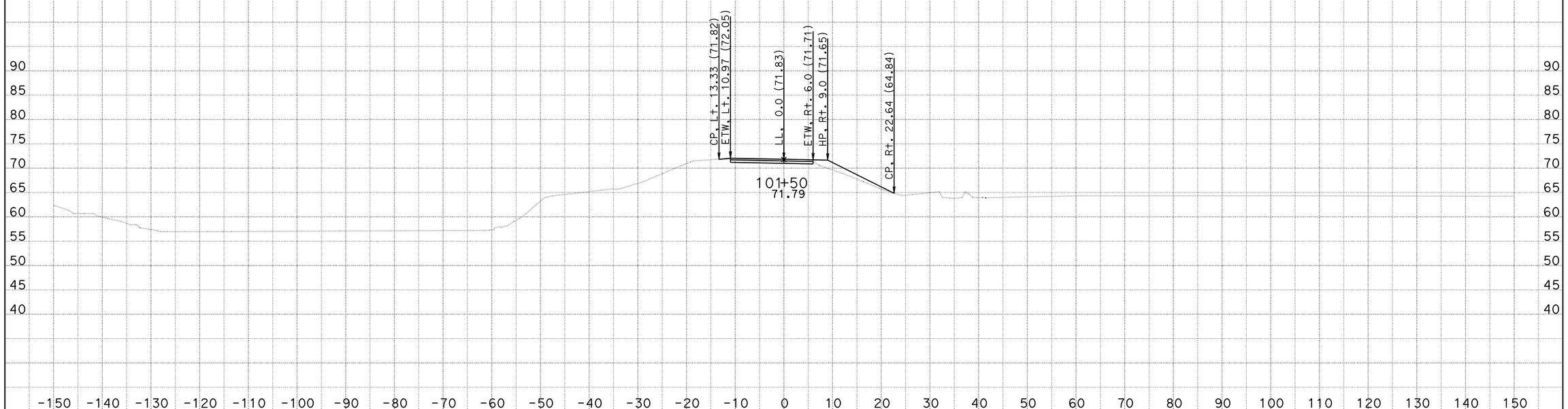

DATE: 8/9/2012 10-0A8301

KC Project: 910094 File: C:\Projects\SJ88\910094\Design\DriveWays\E\e_xsections.ear

SCALE: 1" = 10' Horiz.
1" = 10' Vert.

All Dimensions are US Survey Feet

E1

CROSS SECTIONS

SHEET 17 OF 18

FOR EARTHWORK DEVELOPMENT ONLY

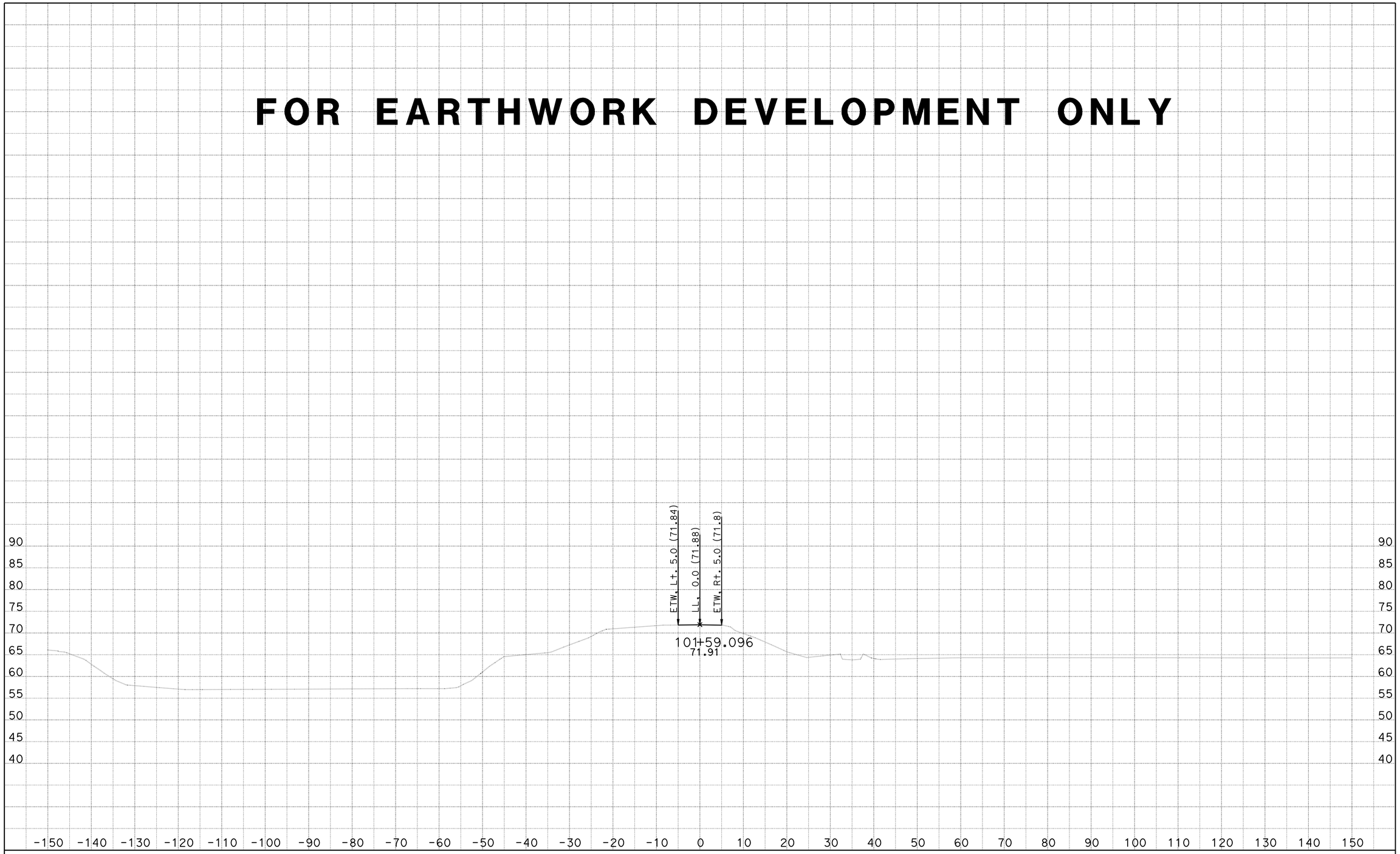

DATE: 8/9/2012 10-0A8301

KC Project: 910094 File: C:\Projects\SJ88\910094\Design\DriveWays\E\e_xsections.ear

SCALE: 1" = 10' Horiz.
1" = 10' Vert.

All Dimensions are US Survey Feet

E1

CROSS SECTIONS

SHEET 18 OF 18

FOR EARTHWORK DEVELOPMENT ONLY

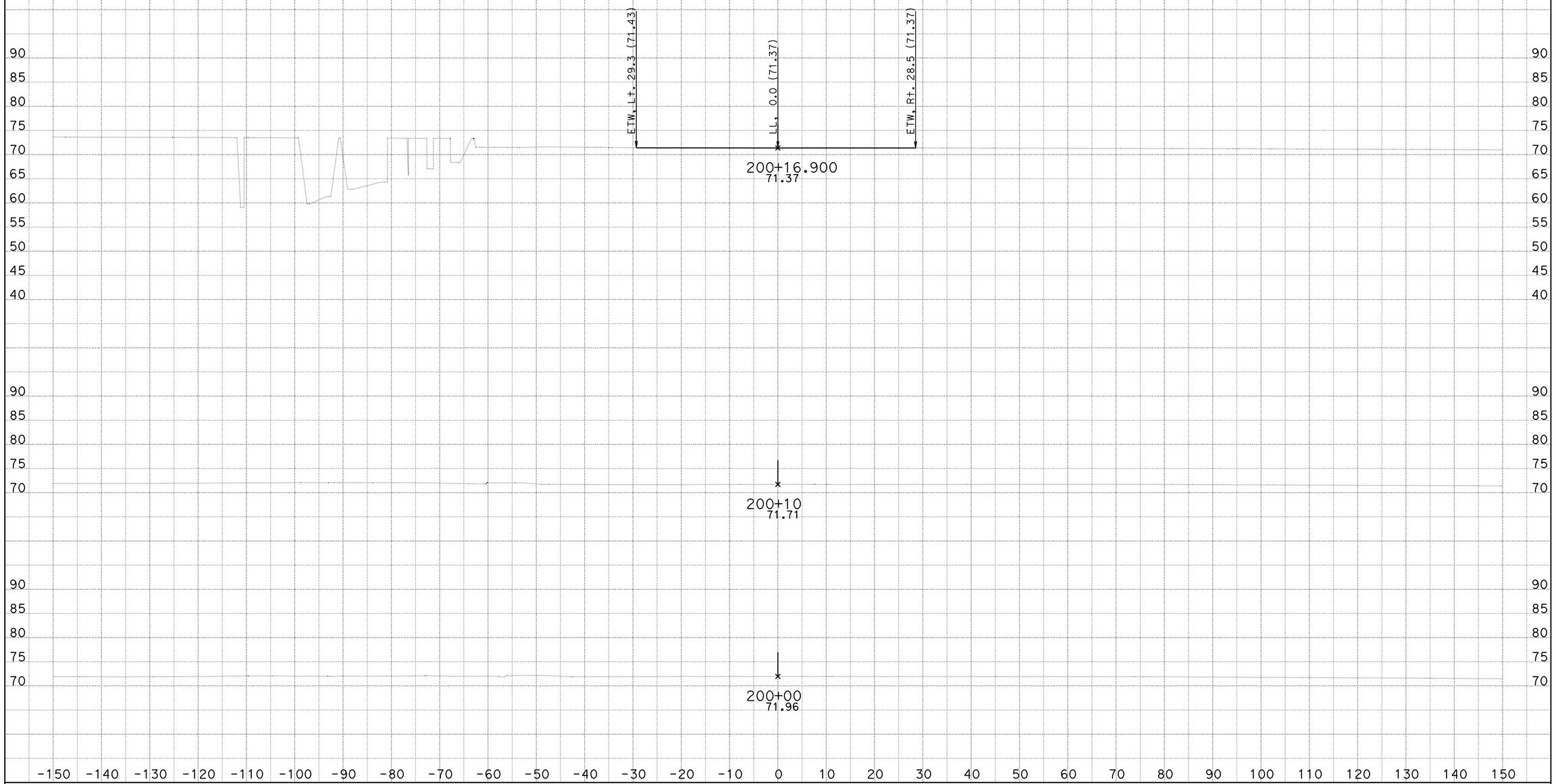

DATE: 5/6/2014 10-0A8301

KC Project: 910094 File: C:\Projects\SJ88\910094\Design\DriveWays\F\F1\f1_xsections.ear

SCALE: 1" = 10' Horiz.
1" = 10' Vert.

All Dimensions are US Survey Feet

F1

CROSS SECTIONS

SHEET 1 OF 21

FOR EARTHWORK DEVELOPMENT ONLY

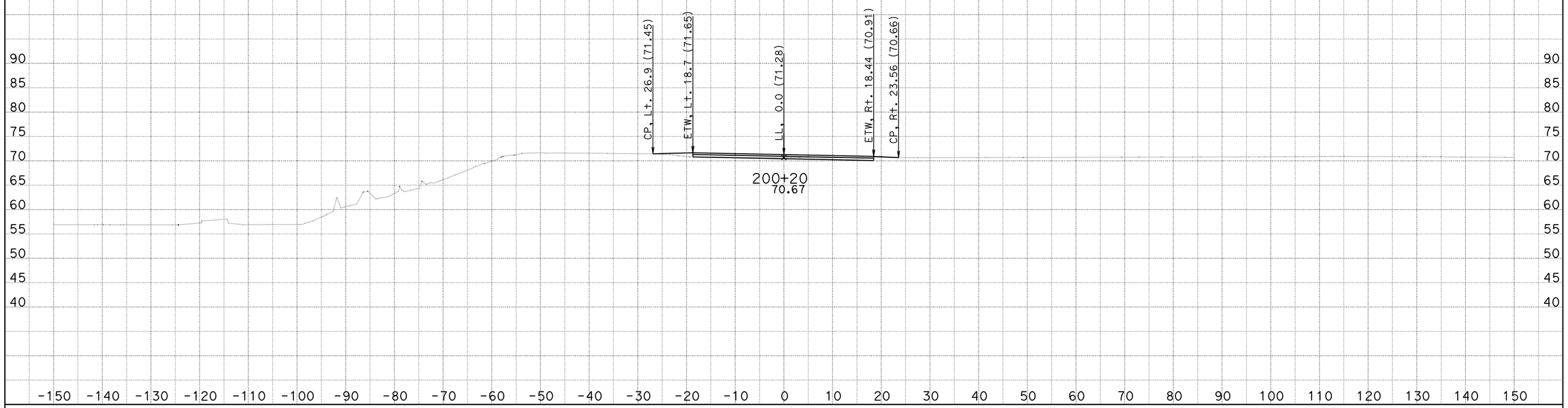

DATE: 5/6/2014 10-0A8301

KC Project: 910094 File: C:\Projects\SJ88\910094\Design\DriveWays\F\F1\f1_xsections.ear

SCALE: 1" = 10' Horiz.
1" = 10' Vert.

All Dimensions are US Survey Feet

F1

CROSS SECTIONS

SHEET 2 OF 21

FOR EARTHWORK DEVELOPMENT ONLY

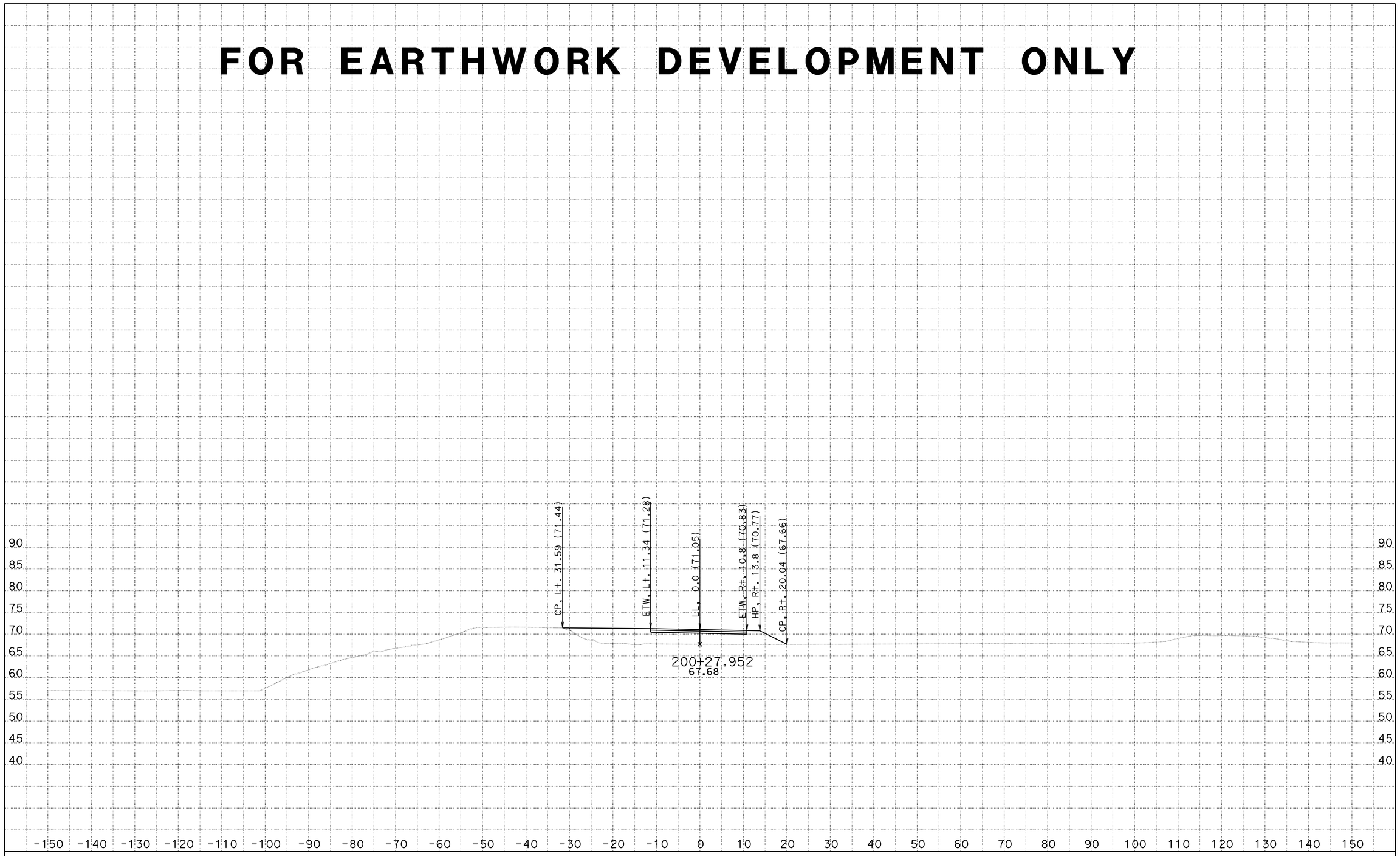

DATE: 5/6/2014 10-0A8301

KC Project: 910094 File: C:\Projects\SJ88\910094\Design\DriveWays\F\F1\f1_xsections.ear

SCALE: 1" = 10' Horiz.
1" = 10' Vert.

All Dimensions are US Survey Feet

F1

CROSS SECTIONS

SHEET 3 OF 21

FOR EARTHWORK DEVELOPMENT ONLY

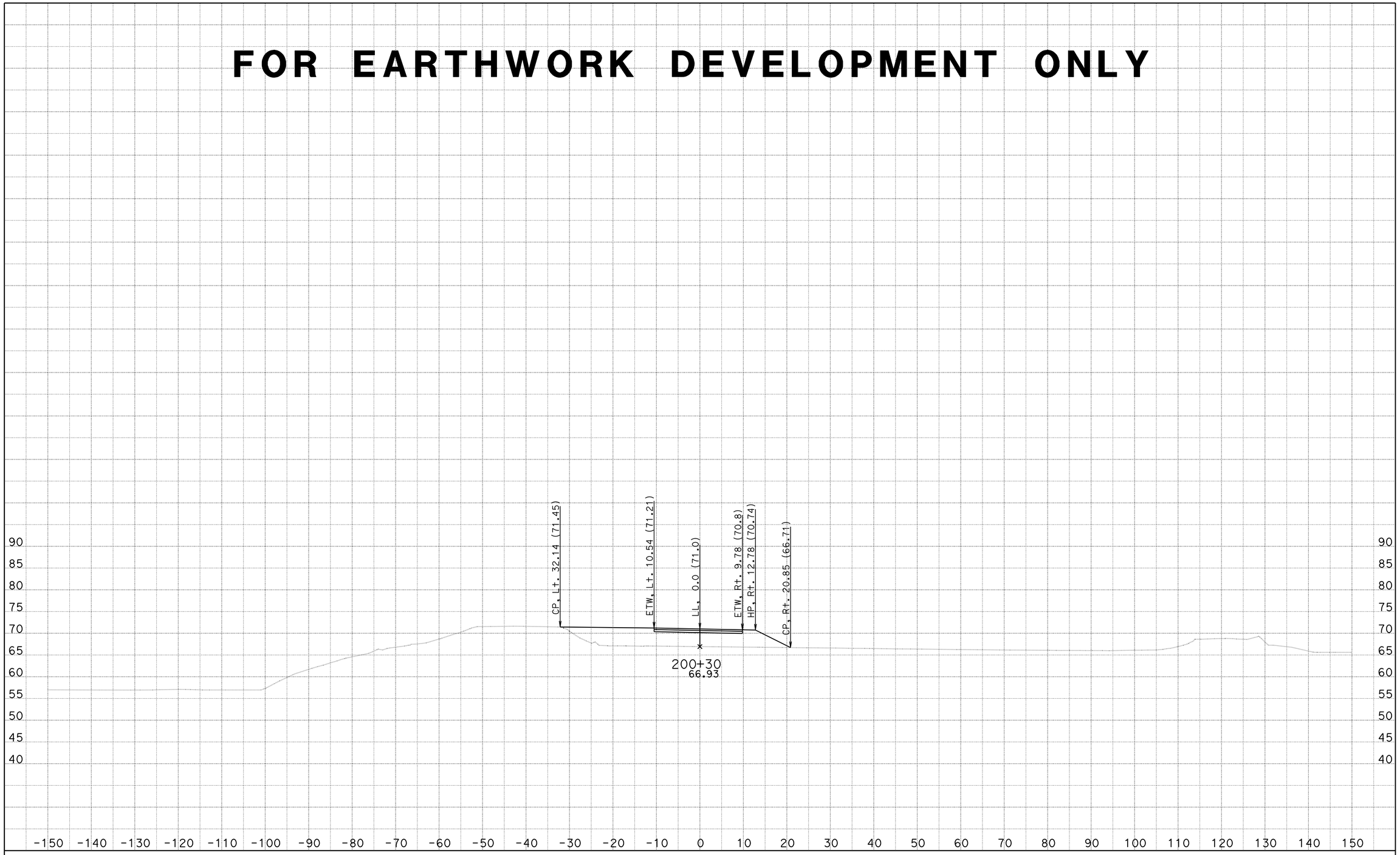

DATE: 5/6/2014 10-0A8301

KC Project: 910094 File: C:\Projects\SJ88\910094\Design\DriveWays\F\F1\f1_xsections.ear

SCALE: 1" = 10' Horiz.
1" = 10' Vert.

All Dimensions are US Survey Feet

F1

CROSS SECTIONS

SHEET 4 OF 21

FOR EARTHWORK DEVELOPMENT ONLY

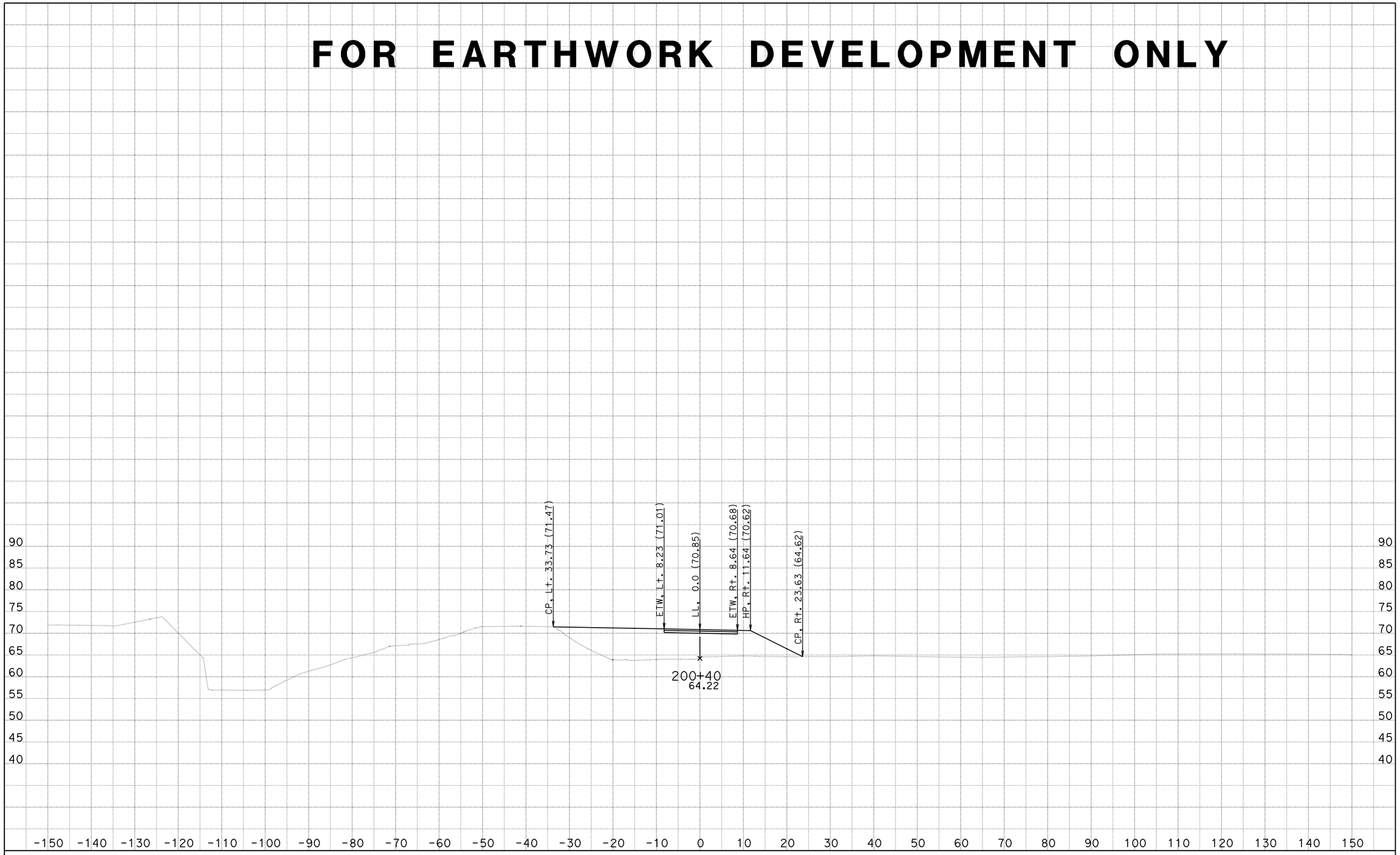

DATE: 5/6/2014 10-0A8301

KC Project: 910094 File: C:\Projects\SJ88\910094\Design\DriveWays\F\F1\f1_xsections.ear

SCALE: 1" = 10' Horiz.
1" = 10' Vert.

All Dimensions are US Survey Feet

F1

CROSS SECTIONS

SHEET 5 OF 21

FOR EARTHWORK DEVELOPMENT ONLY

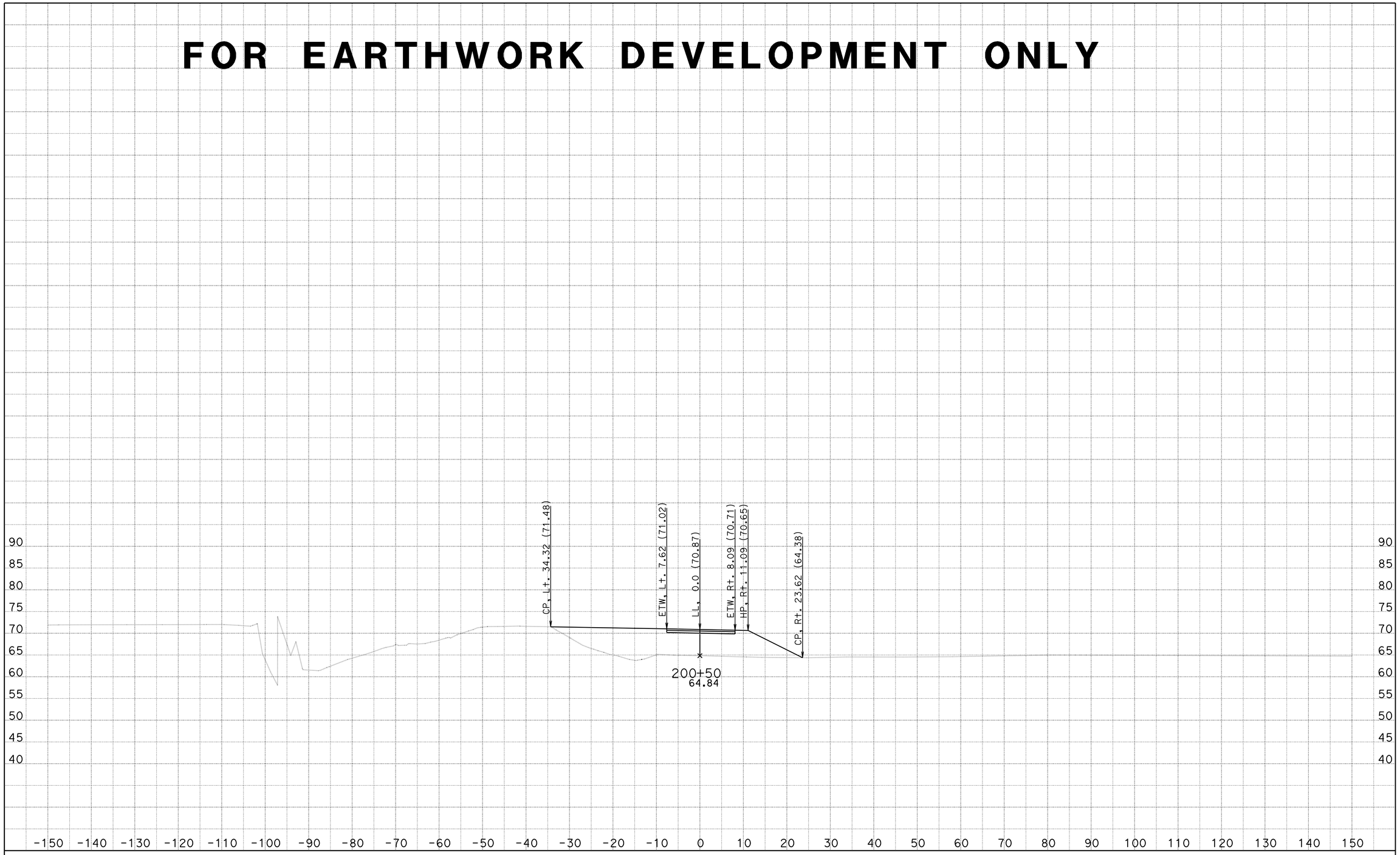

DATE: 5/6/2014 10-0A8301

KC Project: 910094 File: C:\Projects\SJ88\910094\Design\DriveWays\F\F1\f1_xsections.ear

SCALE: 1" = 10' Horiz.
1" = 10' Vert.

All Dimensions are US Survey Feet

F1

CROSS SECTIONS

SHEET 6 OF 21

FOR EARTHWORK DEVELOPMENT ONLY

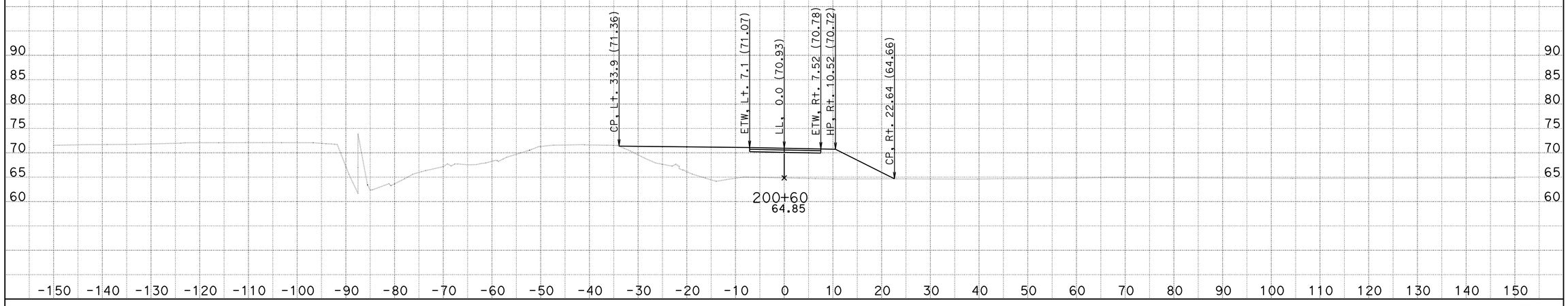

DATE: 5/6/2014 10-0A8301

KC Project: 910094 File: C:\Projects\SJ88\910094\Design\DriveWays\F\F1\f1_xsections.ear

SCALE: 1" = 10' Horiz.
1" = 10' Vert.

All Dimensions are US Survey Feet

F1

CROSS SECTIONS

SHEET 7 OF 21

FOR EARTHWORK DEVELOPMENT ONLY

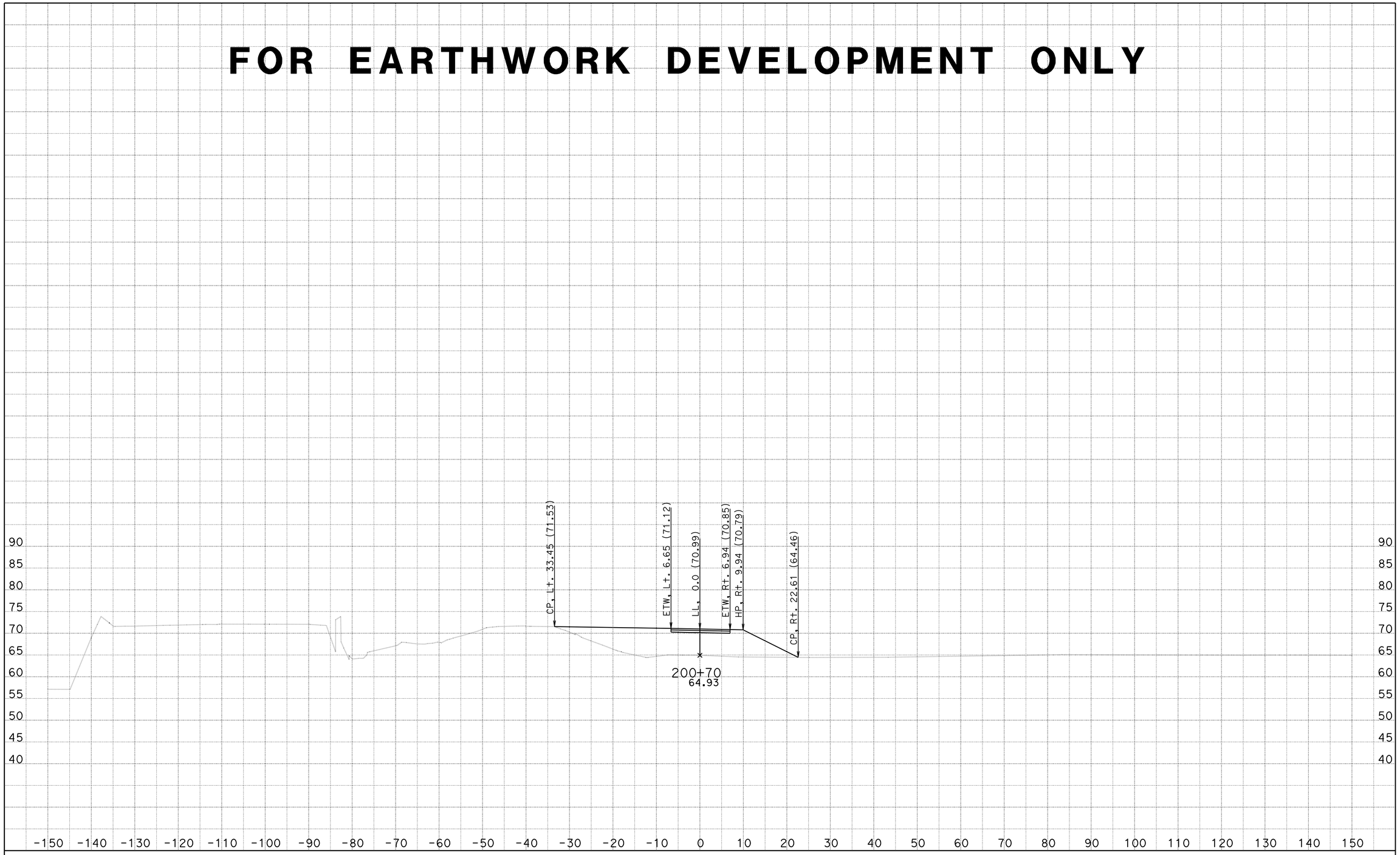

DATE: 5/6/2014 10-0A8301

KC Project: 910094 File: C:\Projects\SJ88\910094\Design\DriveWays\F\F1\f1_xsections.ear

SCALE: 1" = 10' Horiz.
1" = 10' Vert.

All Dimensions are US Survey Feet

F1

CROSS SECTIONS

SHEET 8 OF 21

FOR EARTHWORK DEVELOPMENT ONLY

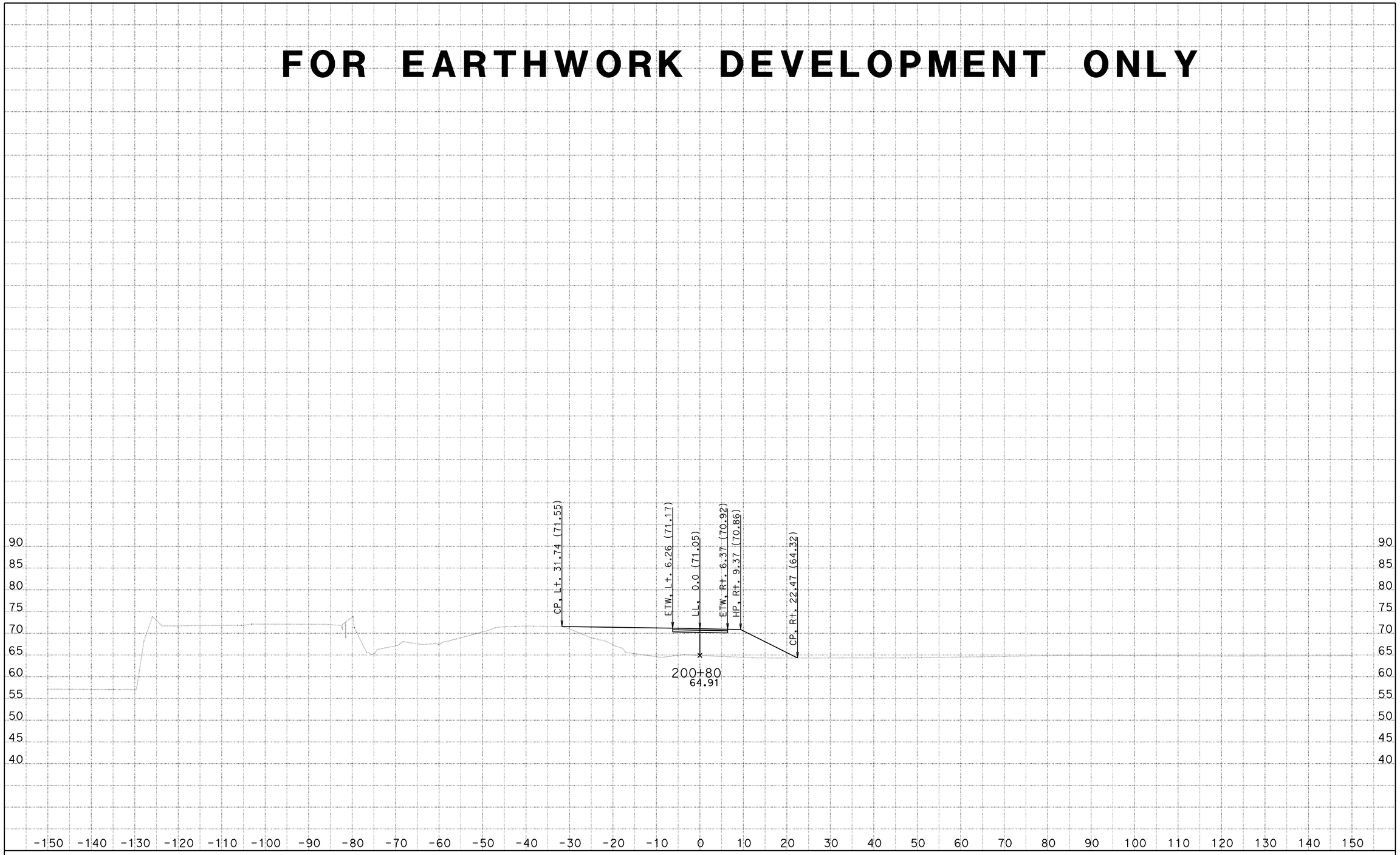

DATE: 5/6/2014 10-0A8301

KC Project: 910094 File: C:\Projects\SJ88\910094\Design\DriveWays\F\F1\f1_xsections.ear

SCALE: 1" = 10' Horiz.
1" = 10' Vert.

All Dimensions are US Survey Feet

F1

CROSS SECTIONS

SHEET 9 OF 21

FOR EARTHWORK DEVELOPMENT ONLY

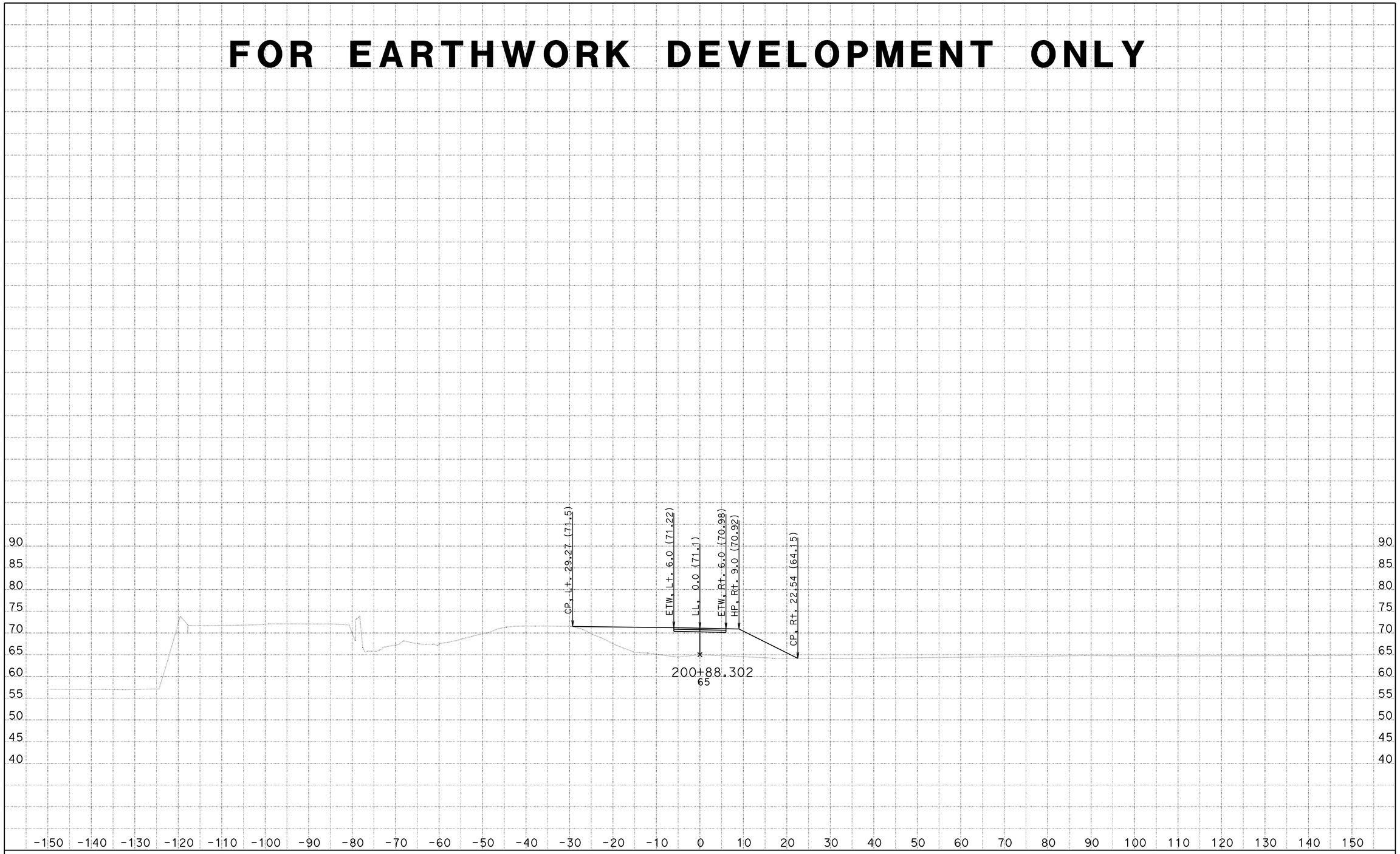

DATE: 5/6/2014 10-0A8301

KC Project: 910094 File: C:\Projects\SJ88\910094\Design\DriveWays\F\F1\f1_xsections.ear

SCALE: 1" = 10' Horiz.
1" = 10' Vert.

All Dimensions are US Survey Feet

F1

CROSS SECTIONS

SHEET 10 OF 21

FOR EARTHWORK DEVELOPMENT ONLY

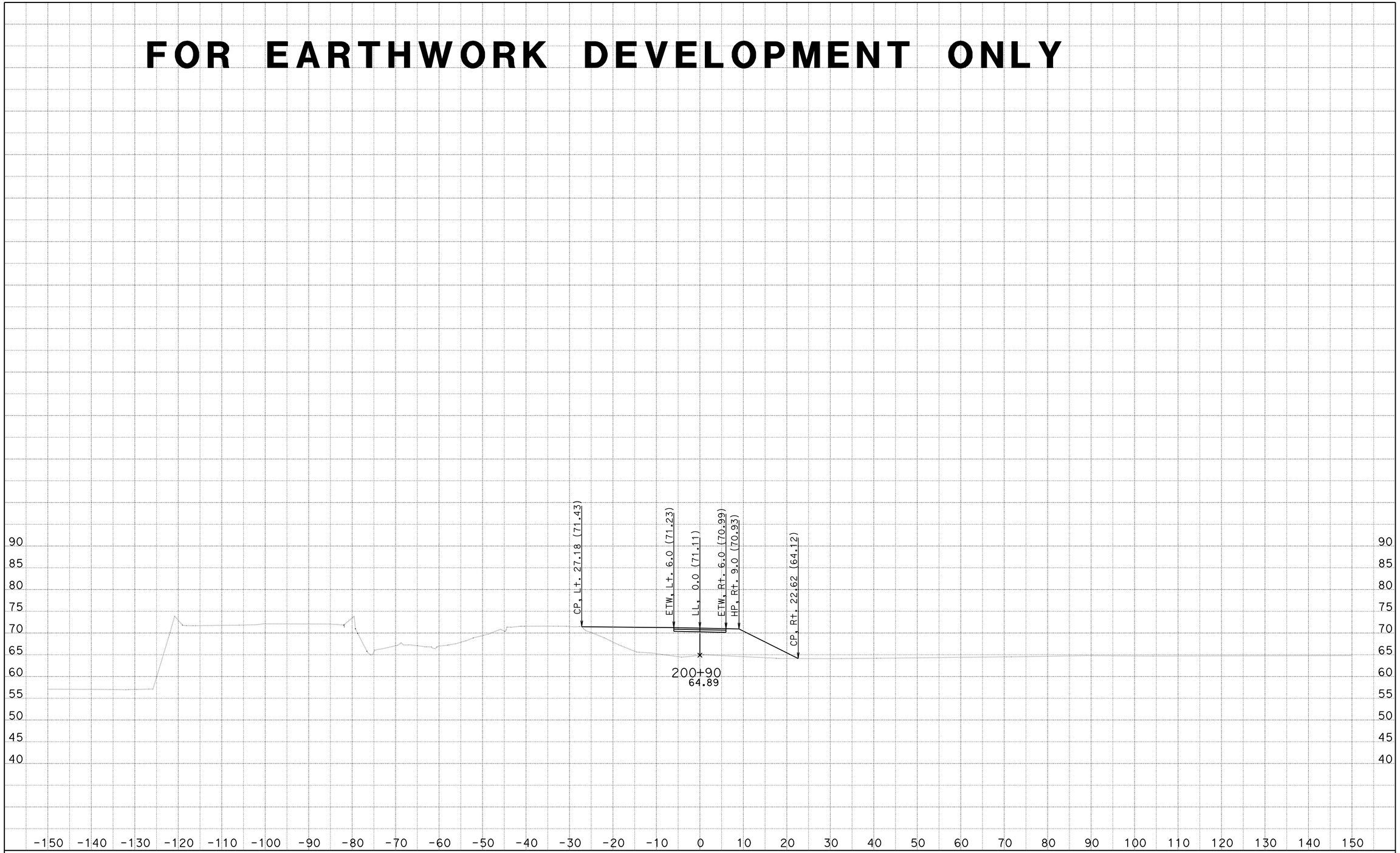

DATE: 5/6/2014 10-0A8301

KC Project: 910094 File: C:\Projects\SJ88\910094\Design\DriveWays\F\F1\f1_xsections.ear

SCALE: 1" = 10' Horiz.
1" = 10' Vert.

All Dimensions are US Survey Feet

F1

CROSS SECTIONS

SHEET 11 OF 21

FOR EARTHWORK DEVELOPMENT ONLY

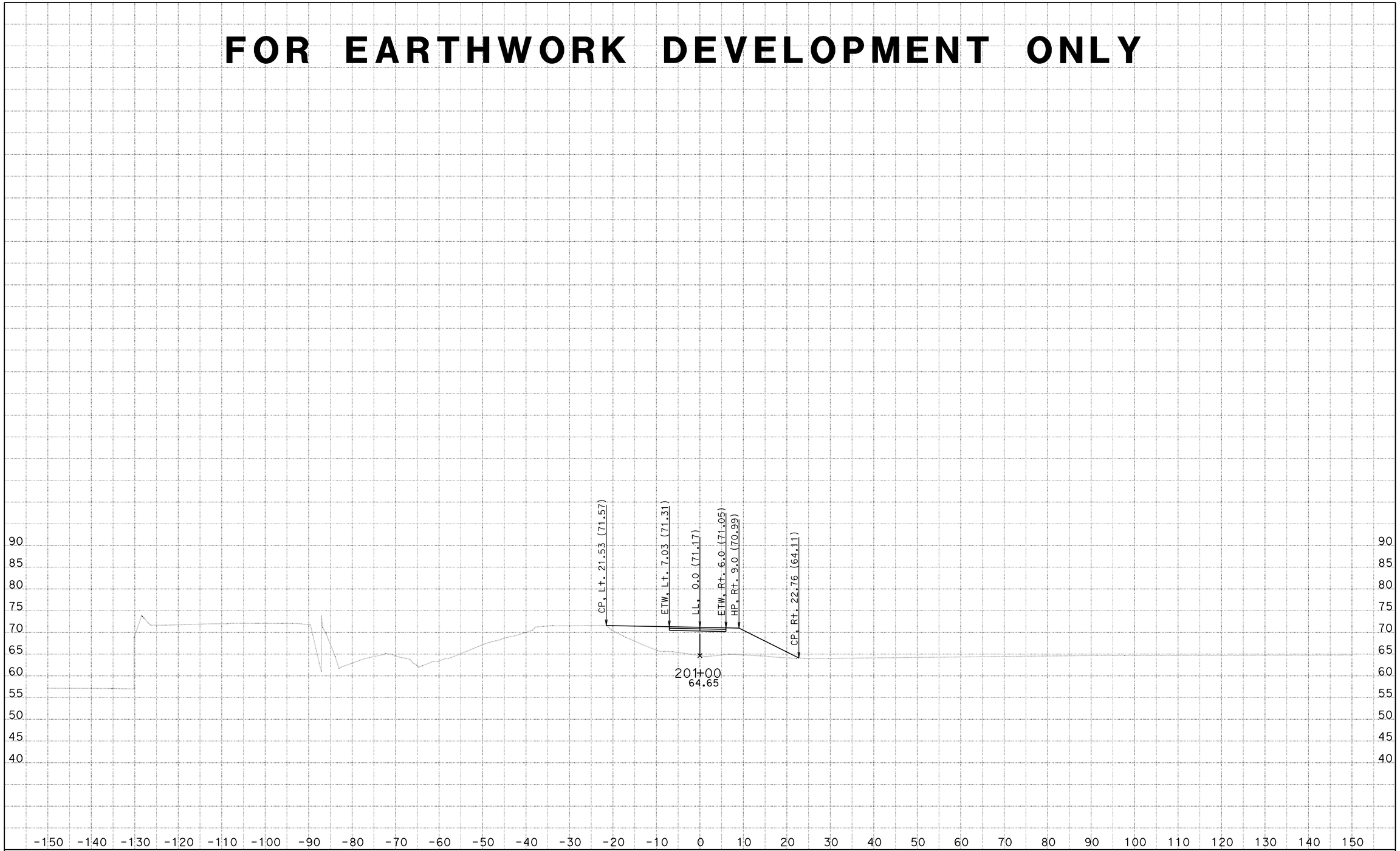

DATE: 5/6/2014 10-0A8301

KC Project: 910094 File: C:\Projects\SJ88\910094\Design\DriveWays\F\F1\f1_xsections.ear

SCALE: 1" = 10' Horiz.
1" = 10' Vert.

All Dimensions are US Survey Feet

F1
CROSS SECTIONS

SHEET 12 OF 21

FOR EARTHWORK DEVELOPMENT ONLY

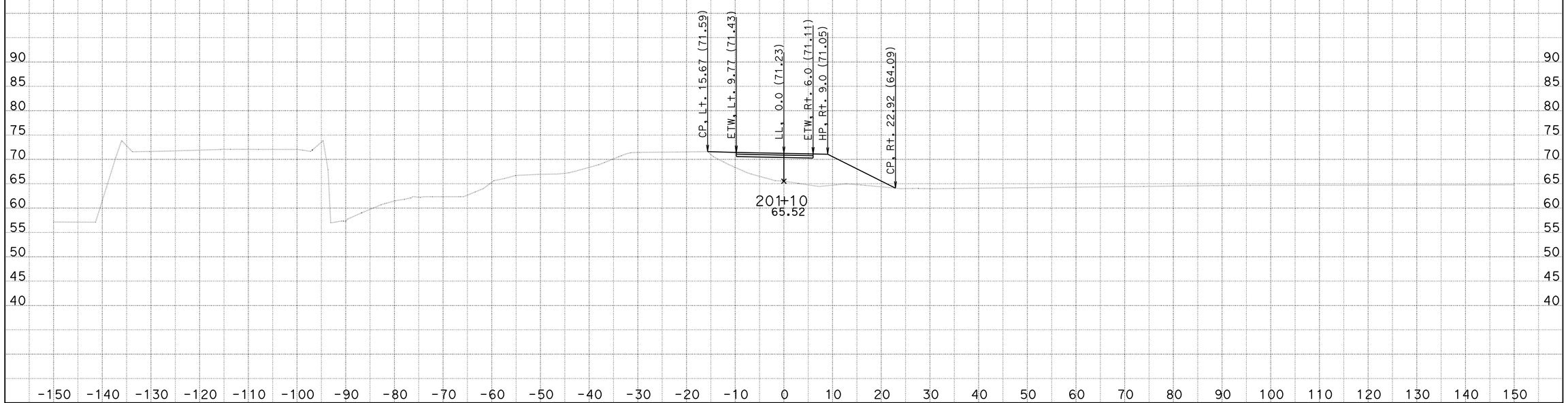

DATE: 5/6/2014 10-0A8301

KC Project: 910094 File: C:\Projects\SJ88\910094\Design\DriveWays\F\F1\f1_xsections.ear

SCALE: 1" = 10' Horiz.
1" = 10' Vert.

All Dimensions are US Survey Feet

F1

CROSS SECTIONS

SHEET 13 OF 21

FOR EARTHWORK DEVELOPMENT ONLY

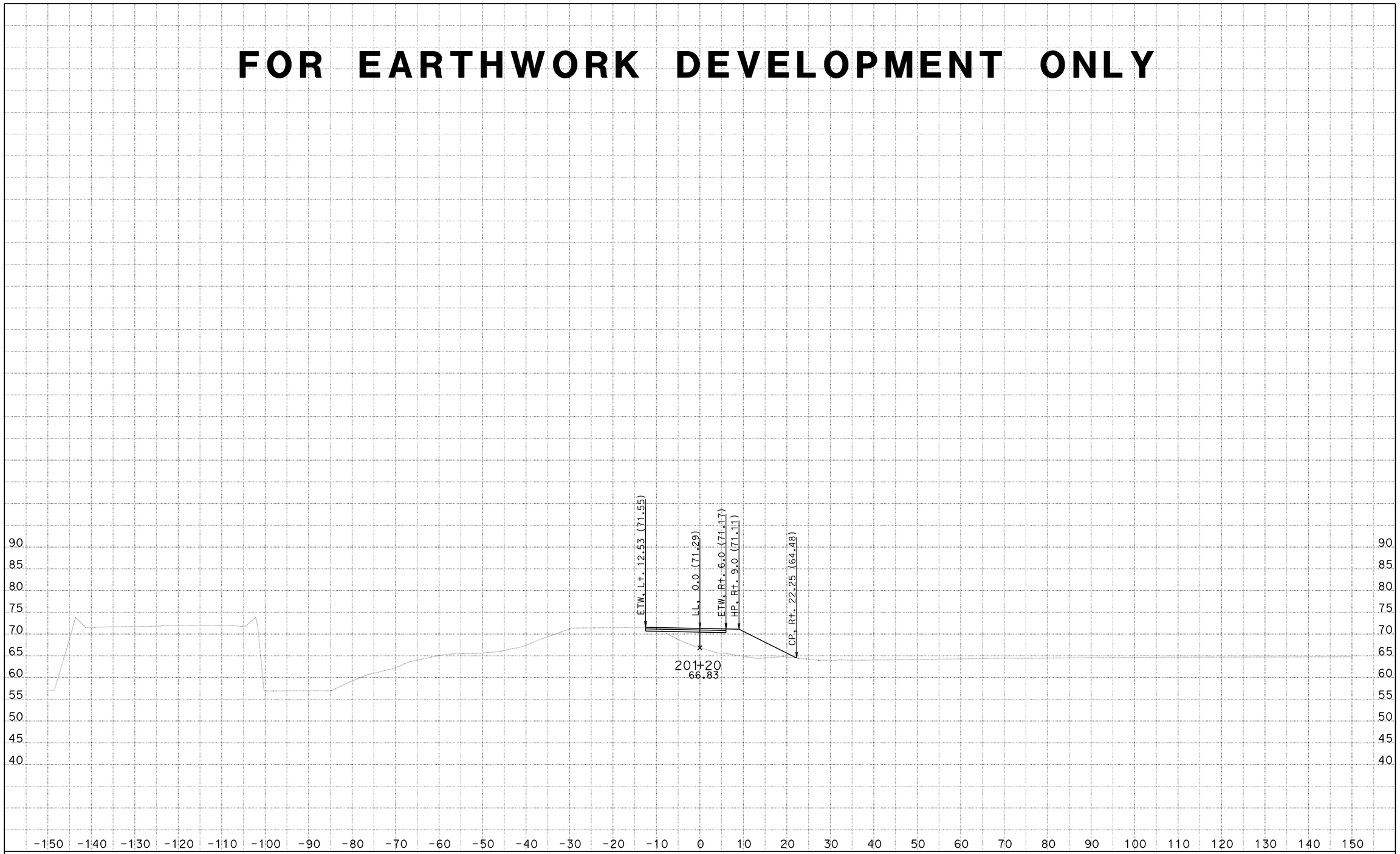

DATE: 5/6/2014 10-0A8301

KC Project: 910094 File: C:\Projects\SJ88\910094\Design\DriveWays\F\F1\f1_xsections.ear

SCALE: 1" = 10' Horiz.
1" = 10' Vert.

All Dimensions are US Survey Feet

F1
CROSS SECTIONS

SHEET 14 OF 21

FOR EARTHWORK DEVELOPMENT ONLY

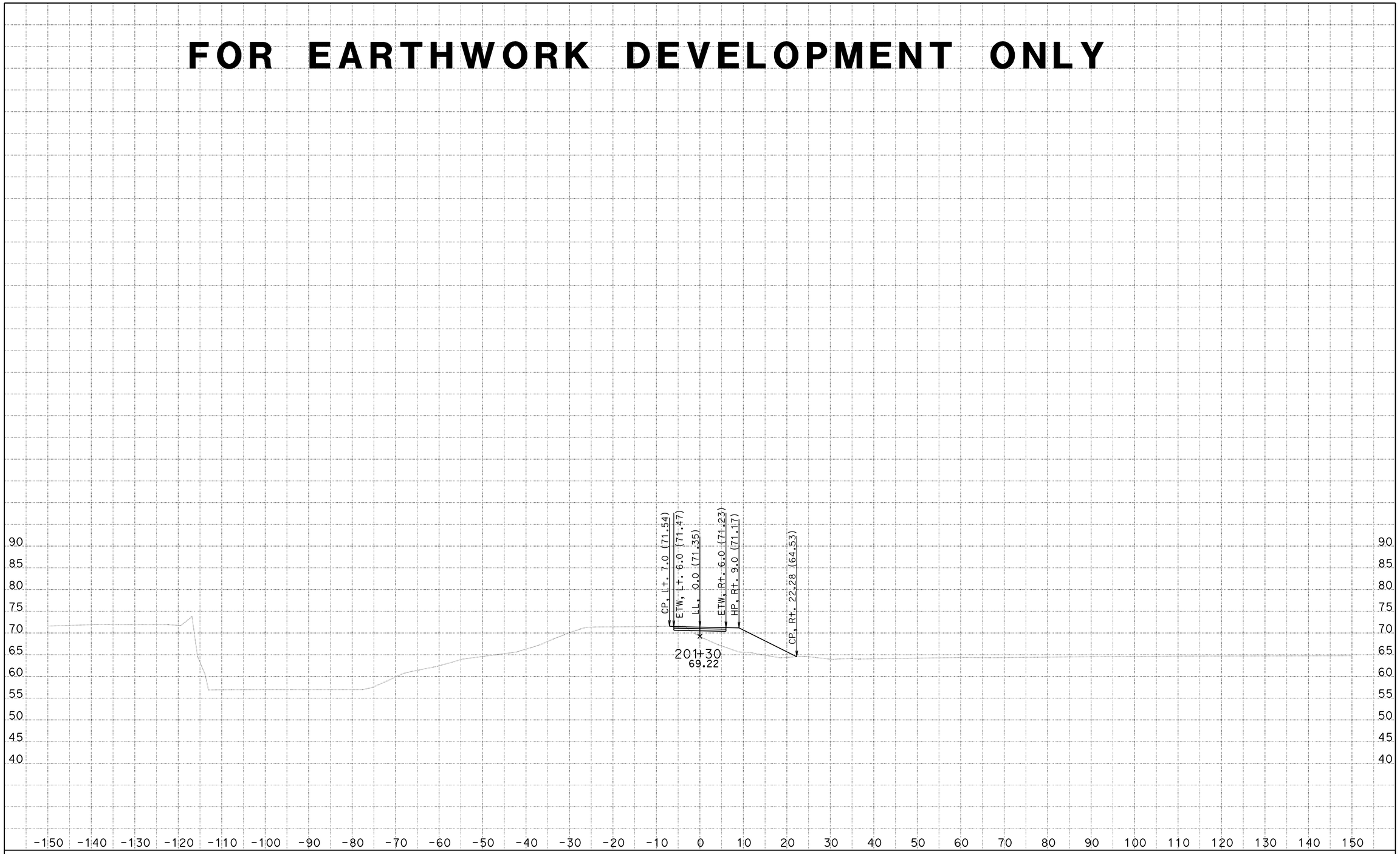

DATE: 5/6/2014 10-0A8301

KC Project: 910094 File: C:\Projects\SJ88\910094\Design\DriveWays\F\F1\f1_xsections.ear

SCALE: 1" = 10' Horiz.
1" = 10' Vert.

All Dimensions are US Survey Feet

F1

CROSS SECTIONS

SHEET 15 OF 21

FOR EARTHWORK DEVELOPMENT ONLY

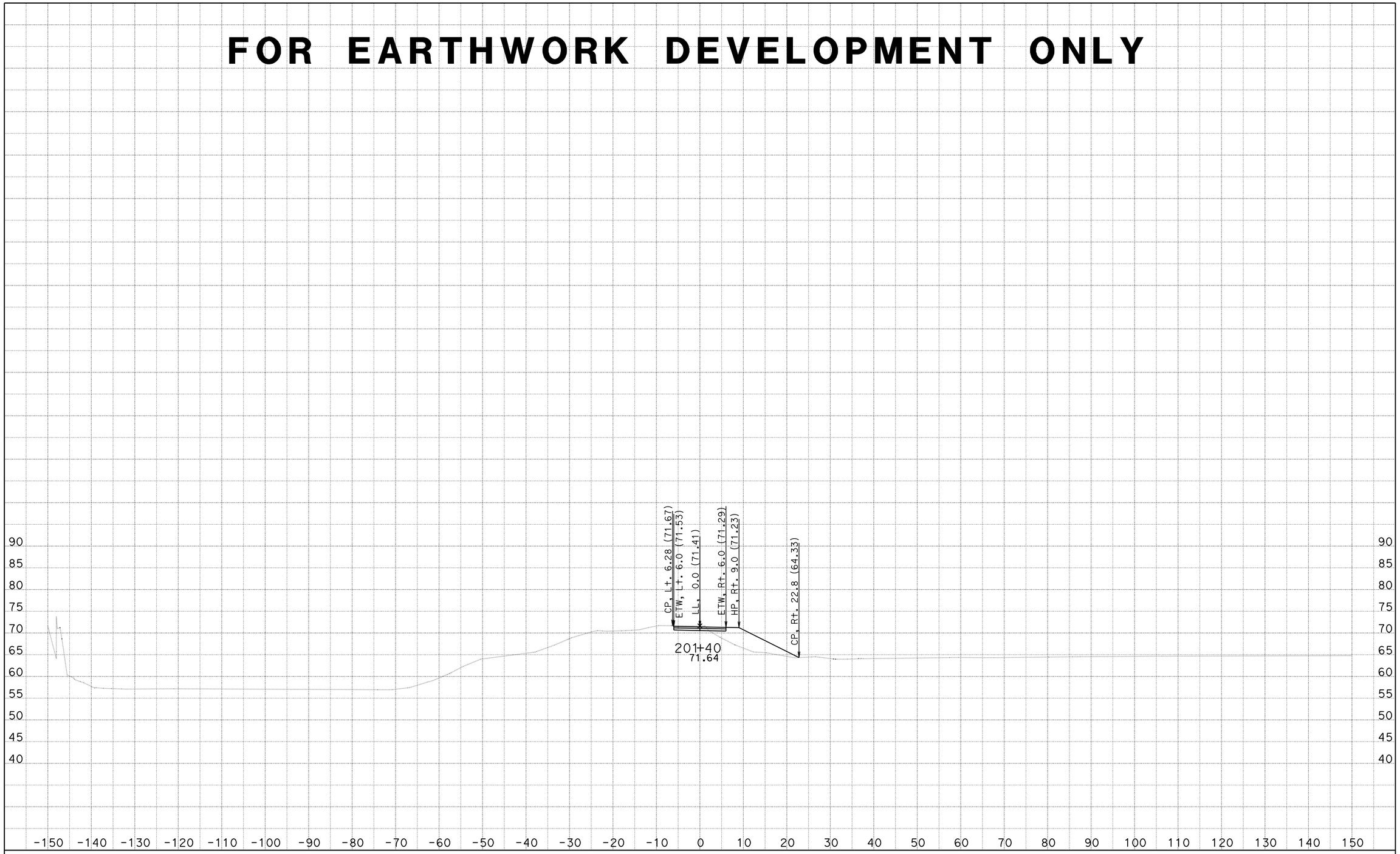

DATE: 5/6/2014 10-0A8301

KC Project: 910094 File: C:\Projects\SJ88\910094\Design\DriveWays\F\F1\f1_xsections.ear

SCALE: 1" = 10' Horiz.
1" = 10' Vert.

All Dimensions are US Survey Feet

F1

CROSS SECTIONS

SHEET 16 OF 21

FOR EARTHWORK DEVELOPMENT ONLY

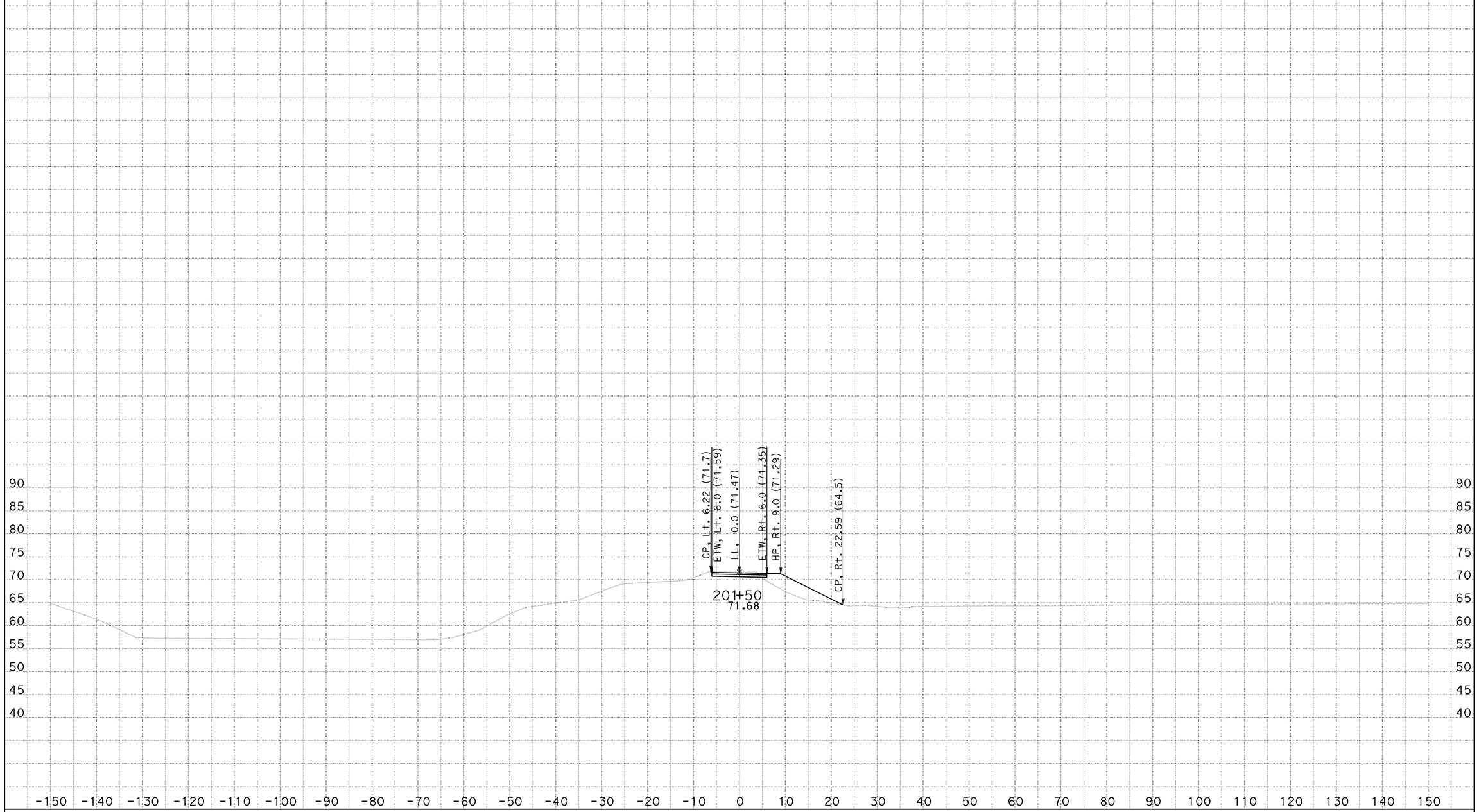

DATE: 5/6/2014 10-0A8301

KC Project: 910094 File: C:\Projects\SJ88\910094\Design\DriveWays\F\F1\f1_xsections.ear

SCALE: 1" = 10' Horiz.
1" = 10' Vert.

All Dimensions are US Survey Feet

F1

CROSS SECTIONS

SHEET 17 OF 21

FOR EARTHWORK DEVELOPMENT ONLY

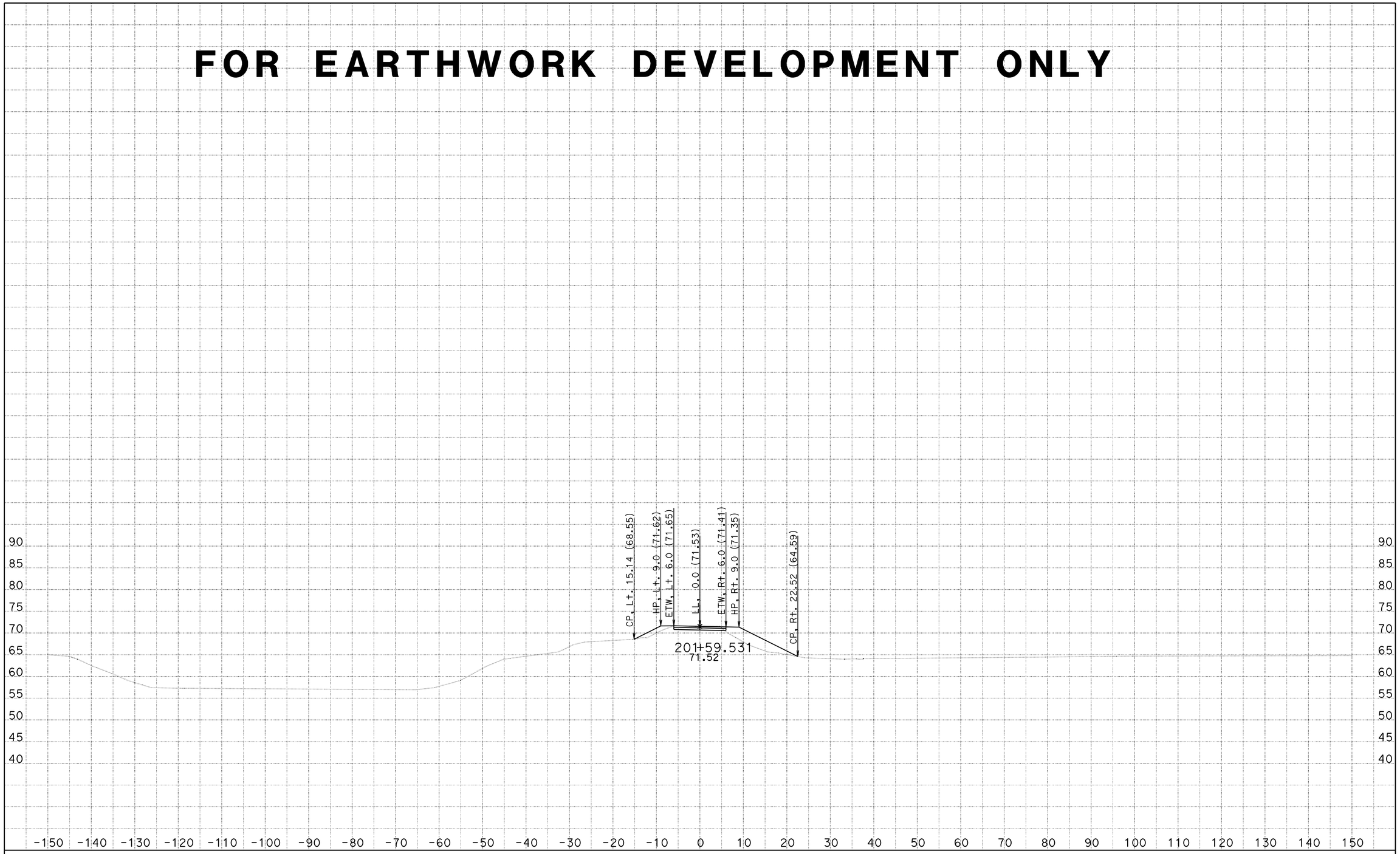

DATE: 5/6/2014 10-0A8301

KC Project: 910094 File: C:\Projects\SJ88\910094\Design\DriveWays\F\F1\f1_xsections.ear

SCALE: 1" = 10' Horiz.
1" = 10' Vert.

All Dimensions are US Survey Feet

F1

CROSS SECTIONS

SHEET 18 OF 21

FOR EARTHWORK DEVELOPMENT ONLY

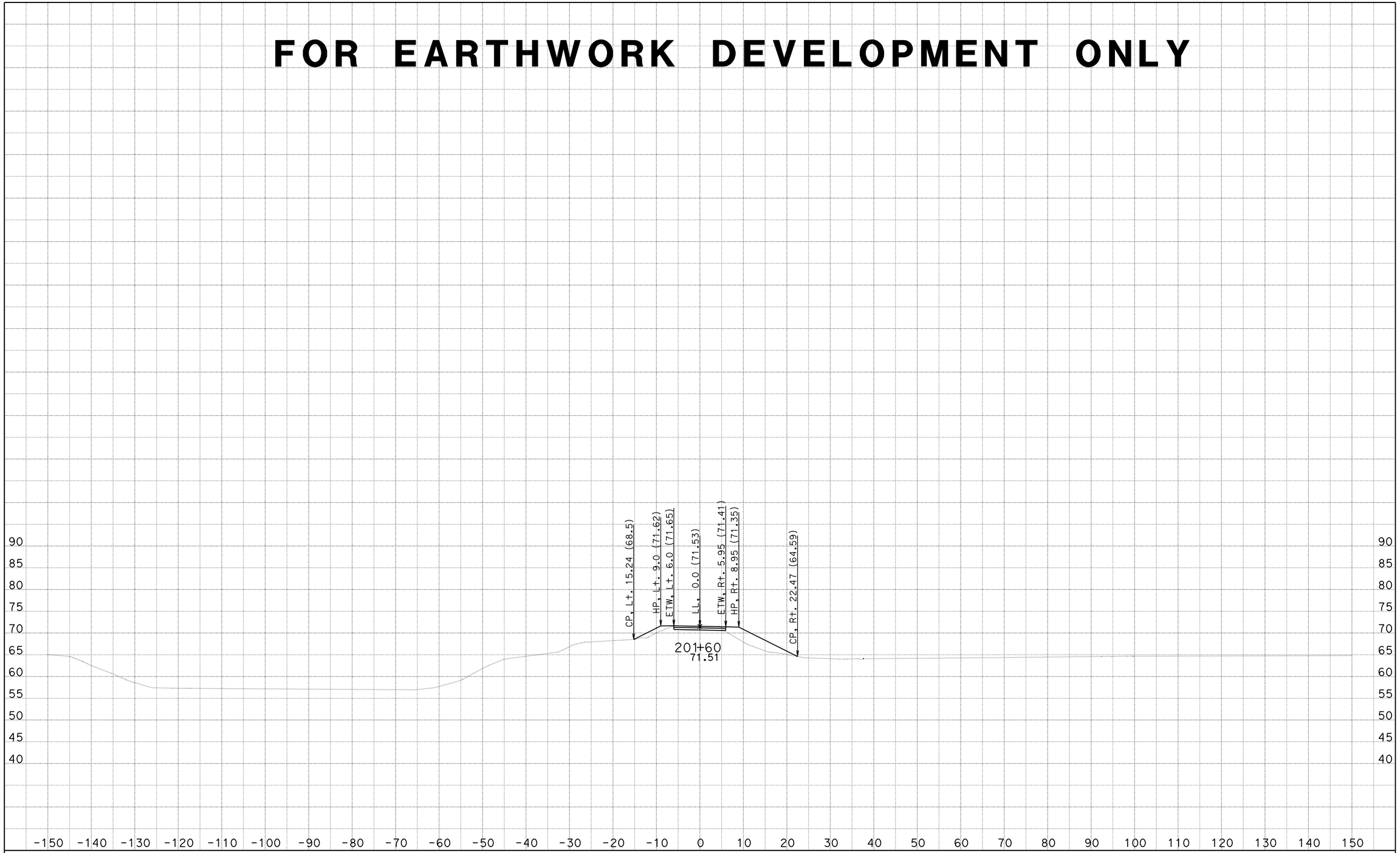

DATE: 5/6/2014 10-0A8301

KC Project: 910094 File: C:\Projects\SJ88\910094\Design\DriveWays\F\F1\f1_xsections.ear

SCALE: 1" = 10' Horiz.
1" = 10' Vert.

All Dimensions are US Survey Feet

F1

CROSS SECTIONS

SHEET 19 OF 21

FOR EARTHWORK DEVELOPMENT ONLY

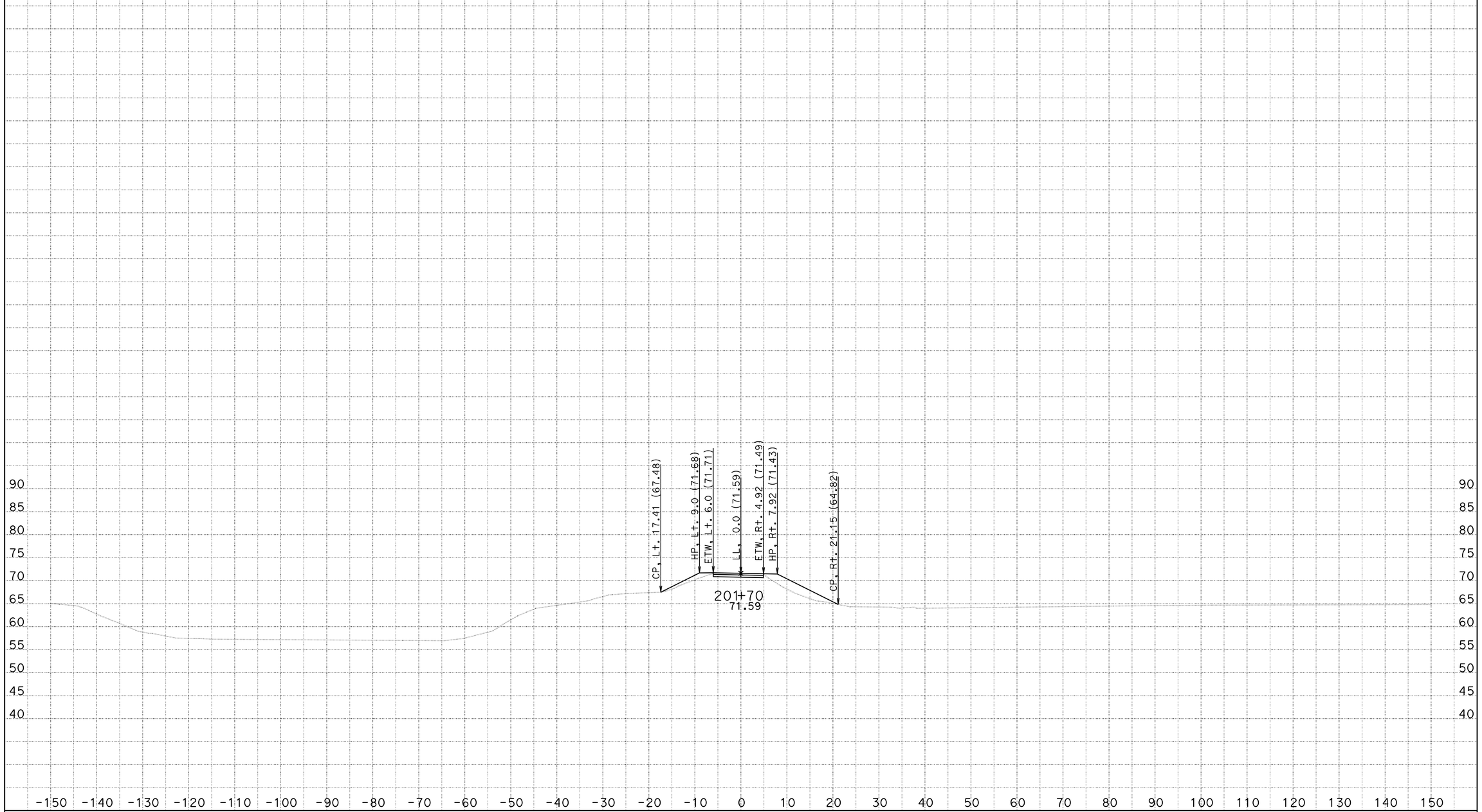

DATE: 5/6/2014 10-0a8301

KC Project: 910094 File: C:\Projects\SJ88\910094\Design\DriveWays\F\F1\f1_xsections.ear

SCALE: 1" = 10' Horiz.
1" = 10' Vert.

All Dimensions are US Survey Feet

F1

CROSS SECTIONS

SHEET 20 OF 21

FOR EARTHWORK DEVELOPMENT ONLY

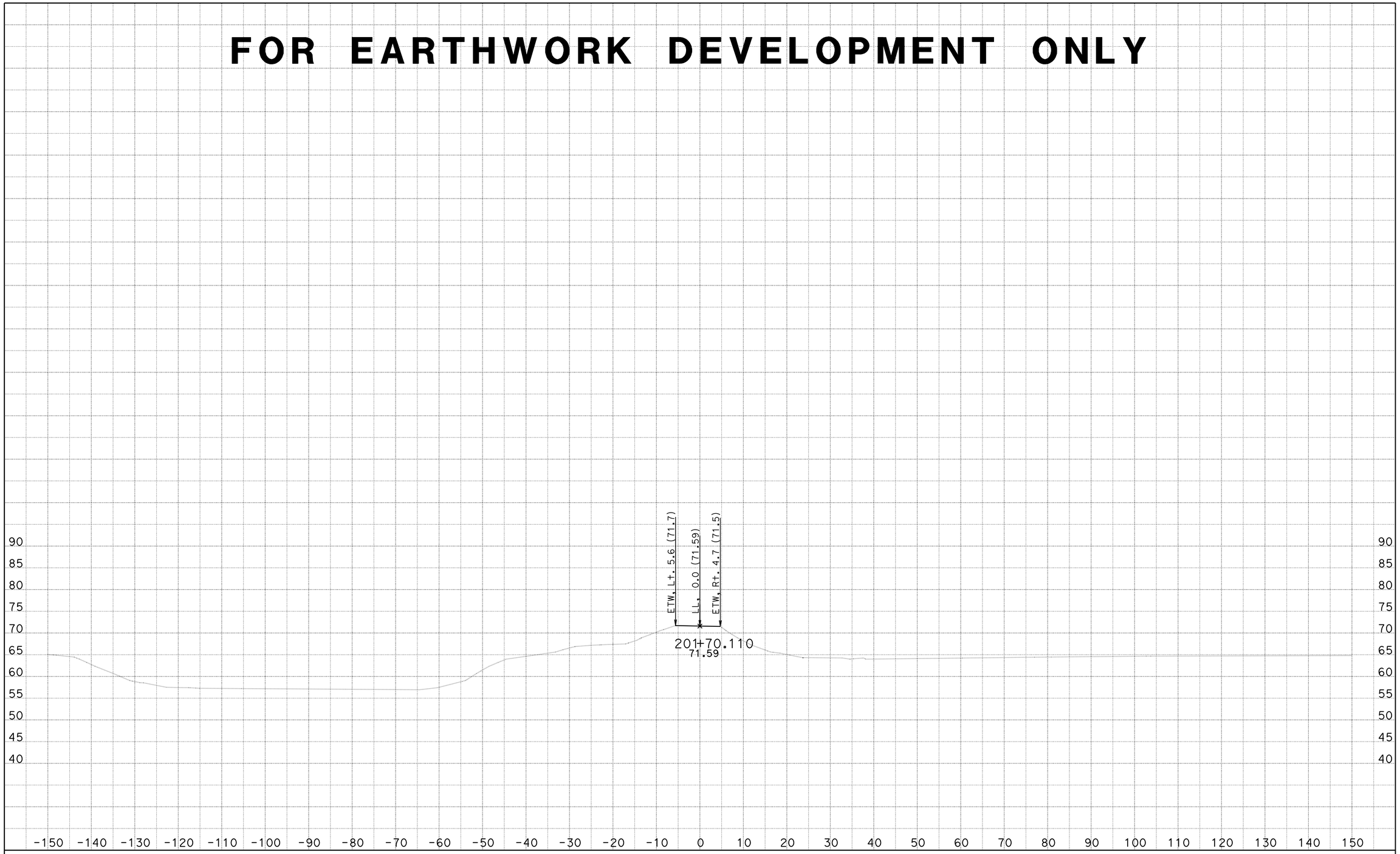

DATE: 5/6/2014 10-0A8301

KC Project: 910094 File: C:\Projects\SJ88\910094\Design\DriveWays\F\F1\f1_xsections.ear

SCALE: 1" = 10' Horiz.
1" = 10' Vert.

All Dimensions are US Survey Feet

F1

CROSS SECTIONS

SHEET 21 OF 21

FOR EARTHWORK DEVELOPMENT ONLY

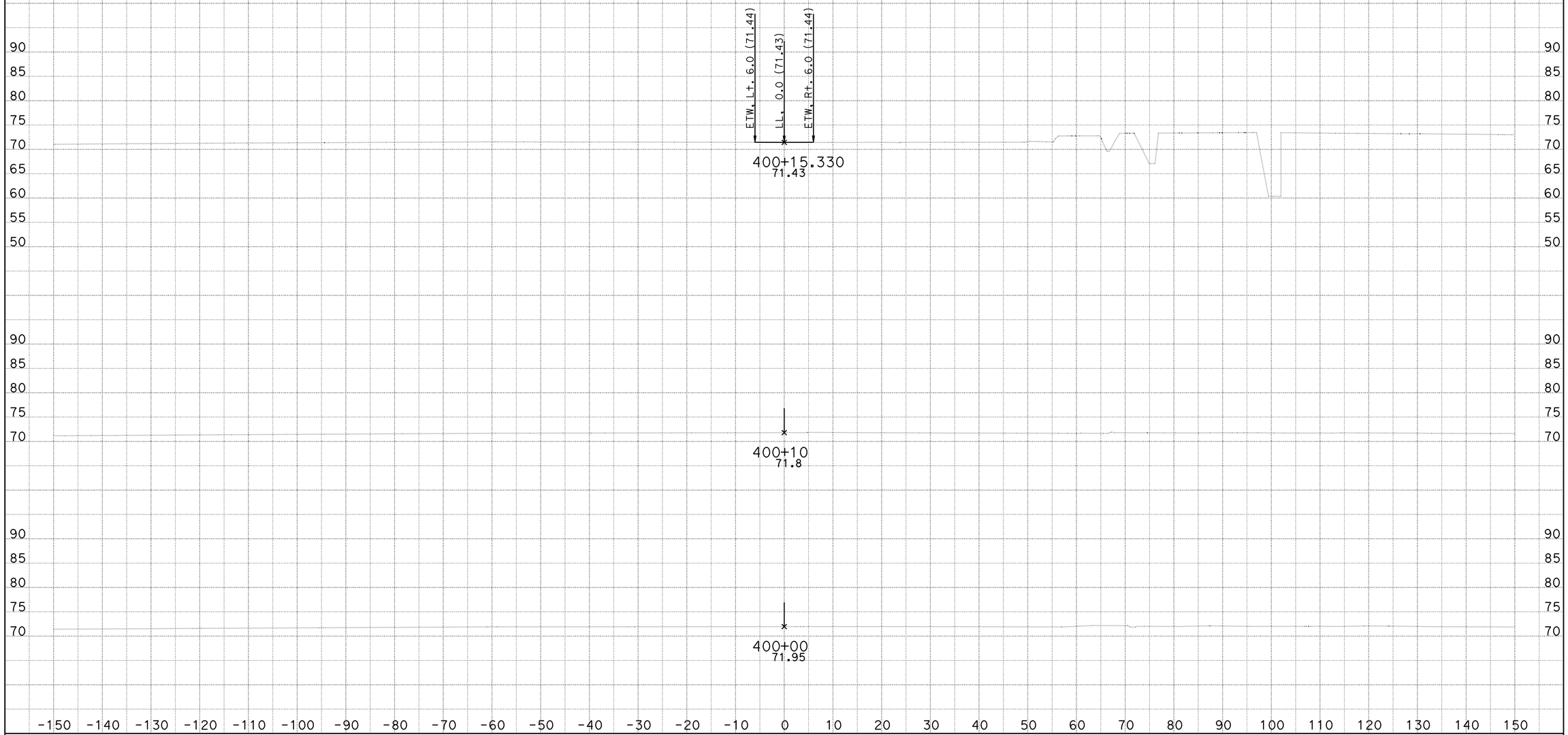

DATE: 8/9/2012 10-0A8301

KC Project: 910094 File: C:\Projects\SJ88\910094\Design\DriveWays\G\g_xsections.ear

SCALE: 1" = 10' Horiz.
1" = 10' Vert.

All Dimensions are US Survey Feet

G1

CROSS SECTIONS

SHEET 1 OF 9

FOR EARTHWORK DEVELOPMENT ONLY

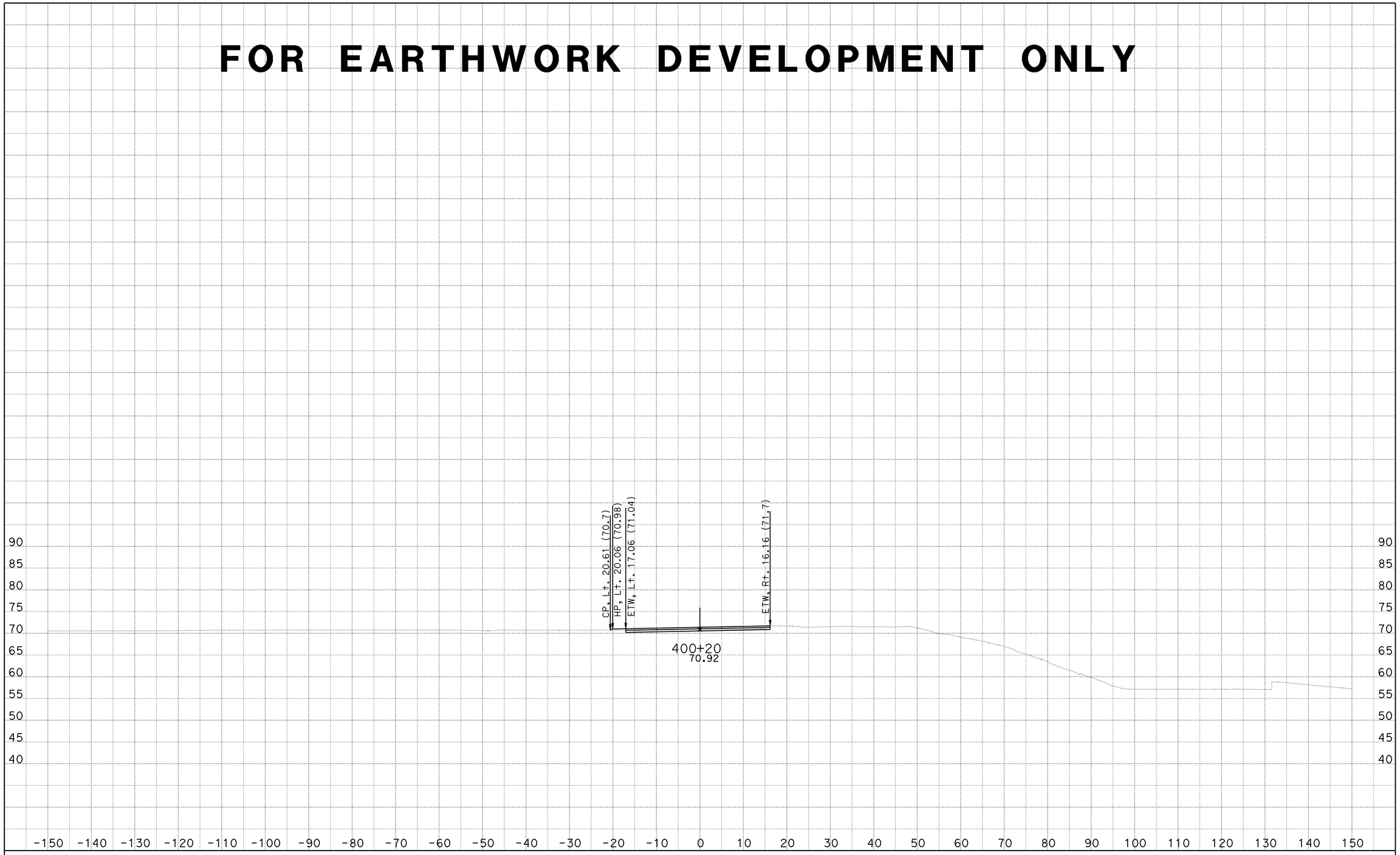

DATE: 8/9/2012 10-0A8301

KC Project: 910094 File: C:\Projects\SJ88\910094\Design\DriveWays\G\g_xsections.ear

SCALE: 1" = 10' Horiz.
1" = 10' Vert.

All Dimensions are US Survey Feet

G1

CROSS SECTIONS

SHEET 2 OF 9

FOR EARTHWORK DEVELOPMENT ONLY

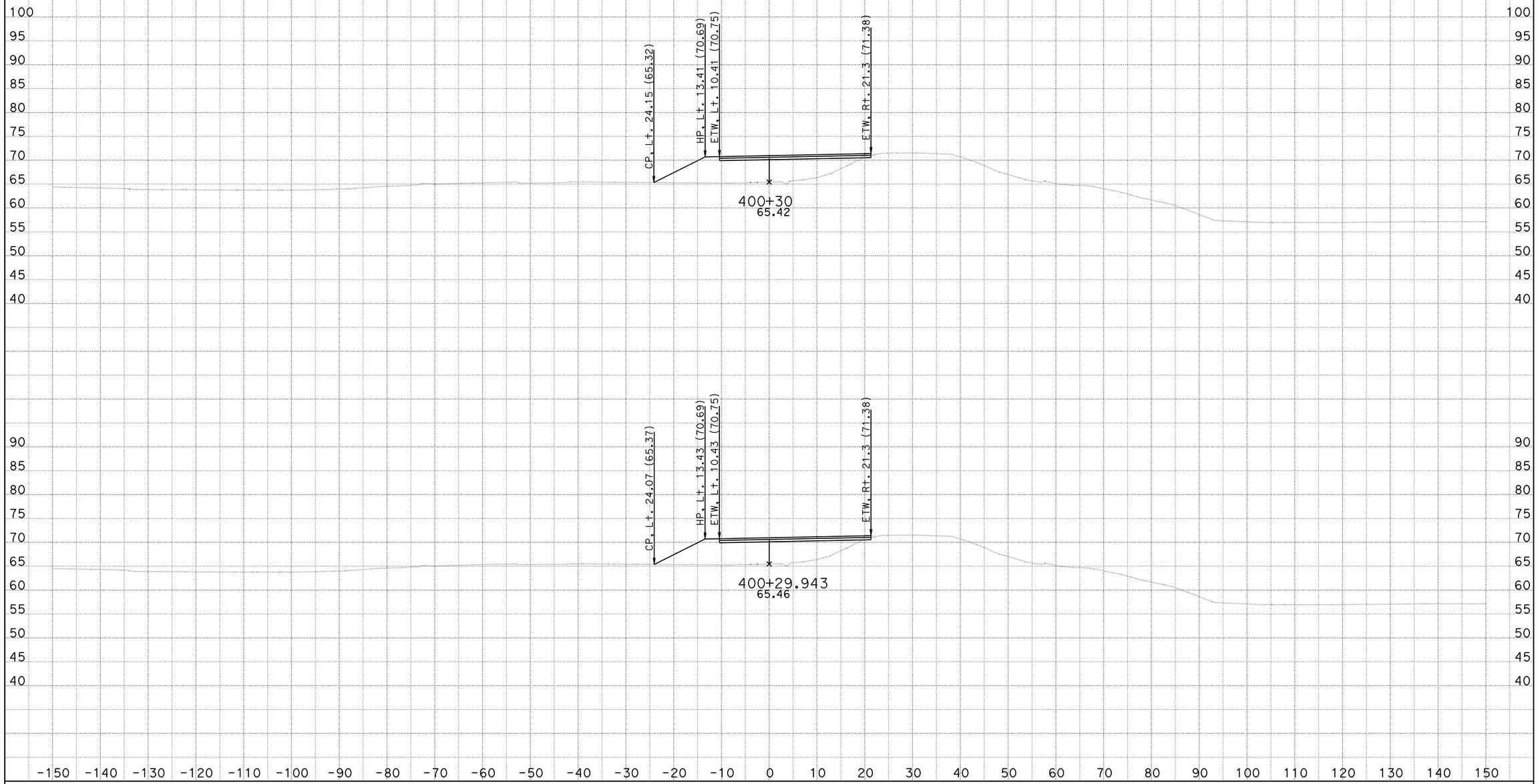

DATE: 8/9/2012 10-0A8301

KC Project: 910094 File: C:\Projects\SJ88\910094\Design\DriveWays\G\g_xsections.ear

SCALE: 1" = 10' Horiz.
1" = 10' Vert.

All Dimensions are US Survey Feet

G1

CROSS SECTIONS

SHEET 3 OF 9

FOR EARTHWORK DEVELOPMENT ONLY

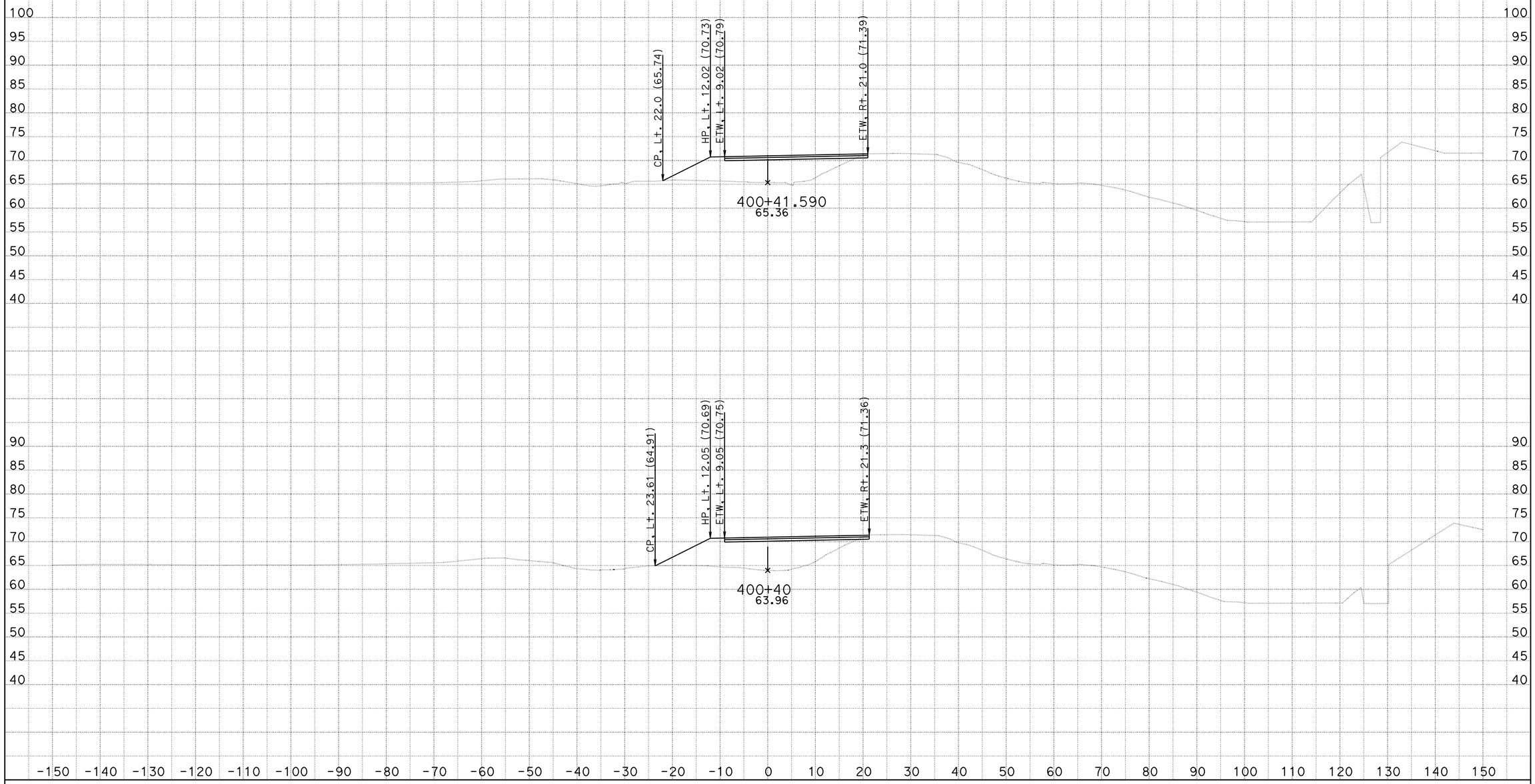

DATE: 8/9/2012 10-0A8301

KC Project: 910094 File: C:\Projects\SJ88\910094\Design\DriveWays\G\g_xsections.ear

SCALE: 1" = 10' Horiz.
1" = 10' Vert.

All Dimensions are US Survey Feet

G1

CROSS SECTIONS

SHEET 4 OF 9

FOR EARTHWORK DEVELOPMENT ONLY

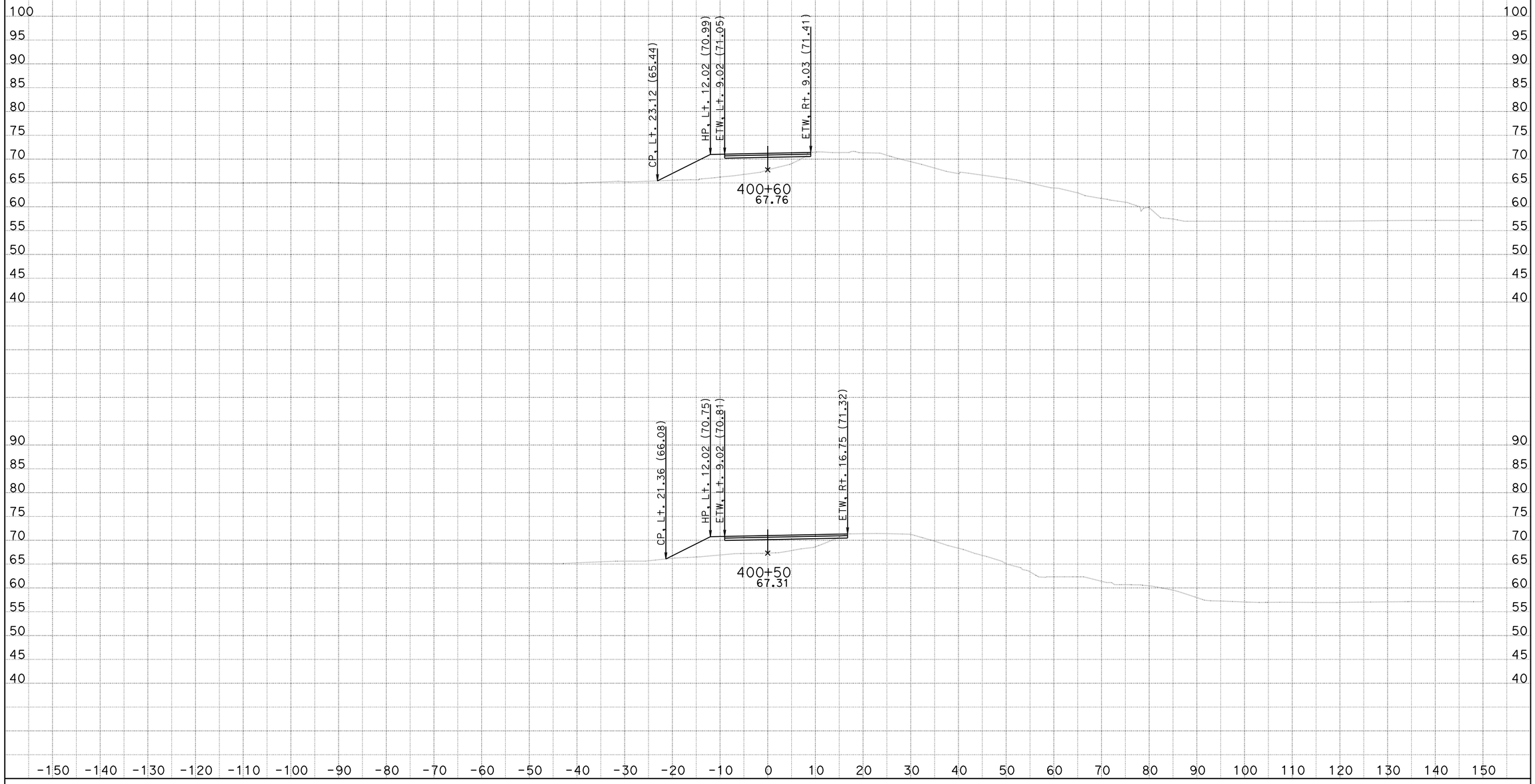

DATE: 8/9/2012 10-0A8301

KC Project: 910094 File: C:\Projects\SJ88\910094\Design\DriveWays\G\g_xsections.ear

SCALE: 1" = 10' Horiz.
1" = 10' Vert.

All Dimensions are US Survey Feet

G1

CROSS SECTIONS

SHEET 5 OF 9

FOR EARTHWORK DEVELOPMENT ONLY

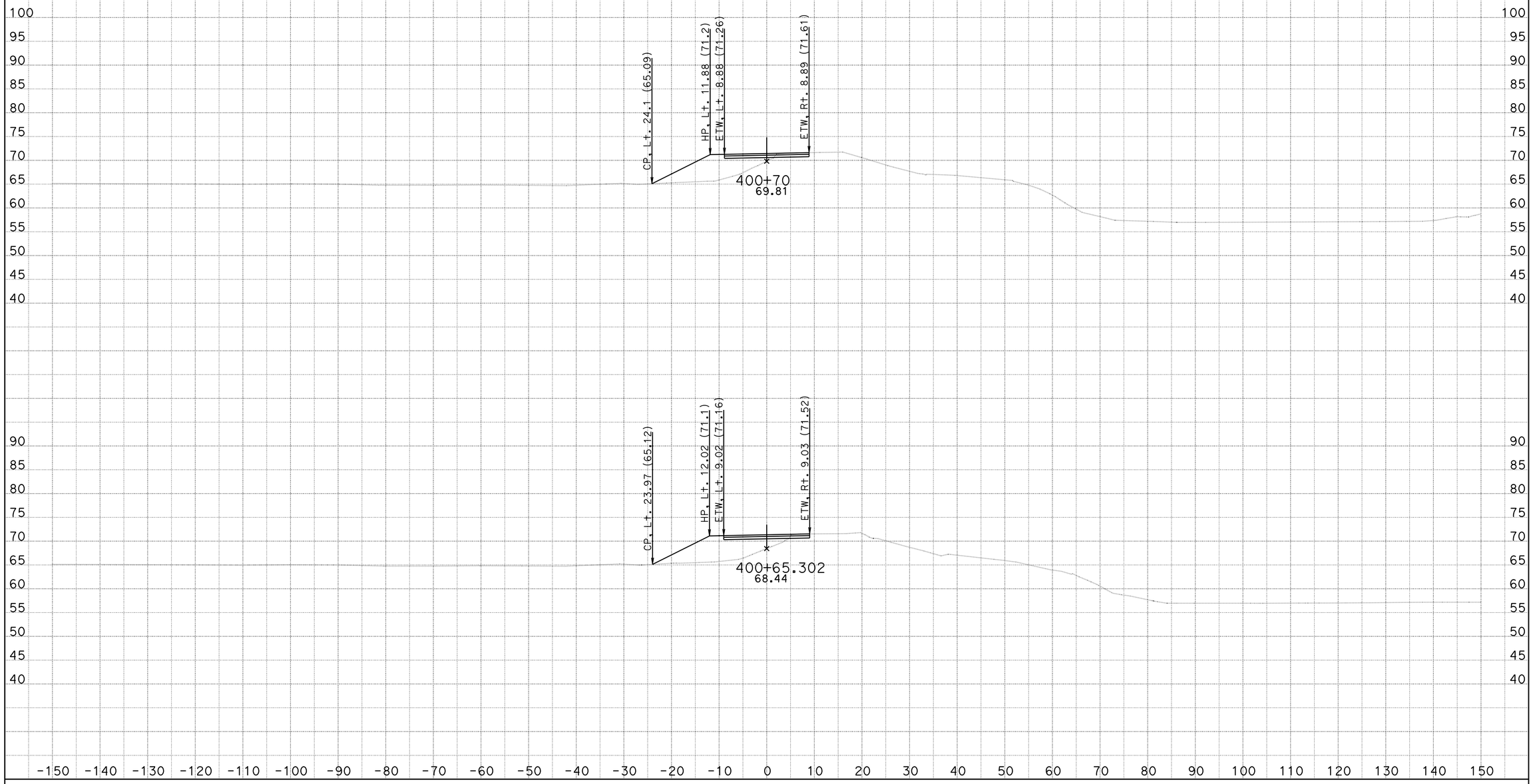

DATE: 8/9/2012 10-0A8301

KC Project: 910094 File: C:\Projects\SJ88\910094\Design\DriveWays\G\g_xsections.ear

SCALE: 1" = 10' Horiz.
1" = 10' Vert.

All Dimensions are US Survey Feet

G1

CROSS SECTIONS

SHEET 6 OF 9

FOR EARTHWORK DEVELOPMENT ONLY

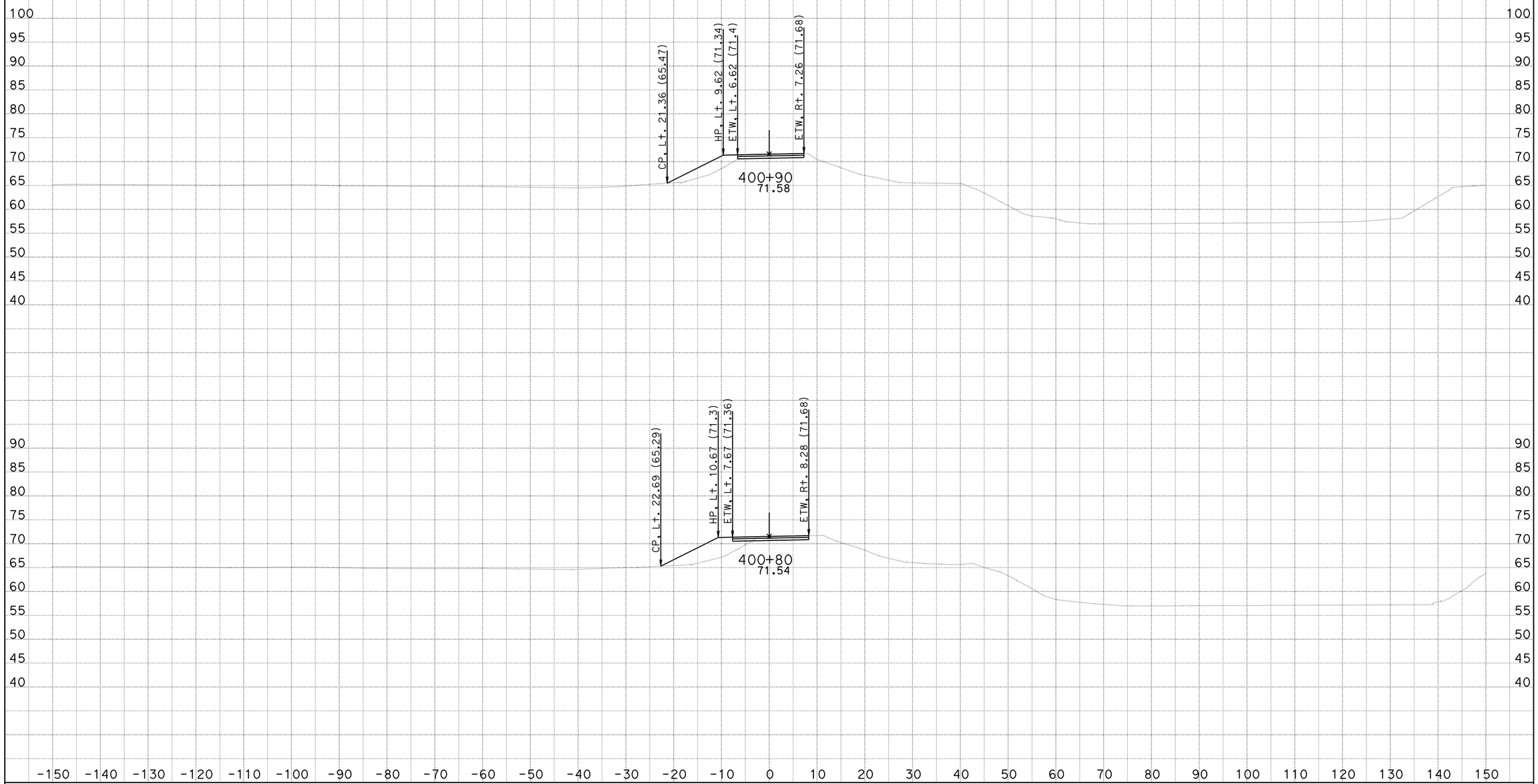

DATE: 8/9/2012 10-0A8301

KC Project: 910094 File: C:\Projects\SJ88\910094\Design\DriveWays\G\g_xsections.ear

SCALE: 1" = 10' Horiz.
1" = 10' Vert.

All Dimensions are US Survey Feet

G1

CROSS SECTIONS

SHEET 7 OF 9

FOR EARTHWORK DEVELOPMENT ONLY

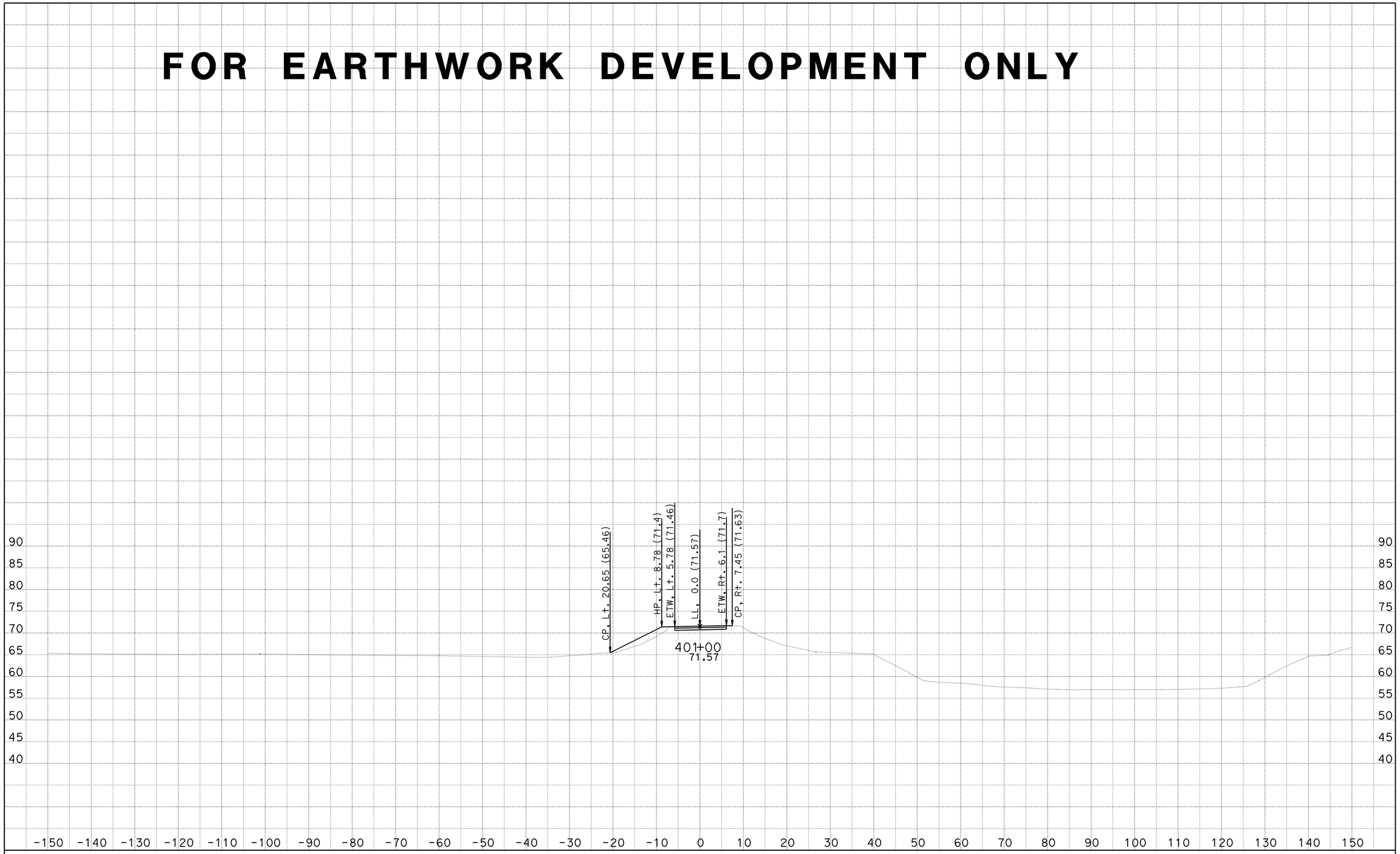

DATE: 8/9/2012 10-0A8301

KC Project: 910094 File: C:\Projects\SJ88\910094\Design\DriveWays\G\g_xsections.ear

SCALE: 1" = 10' Horiz.
1" = 10' Vert.

All Dimensions are US Survey Feet

G1

CROSS SECTIONS

SHEET 8 OF 9

FOR EARTHWORK DEVELOPMENT ONLY

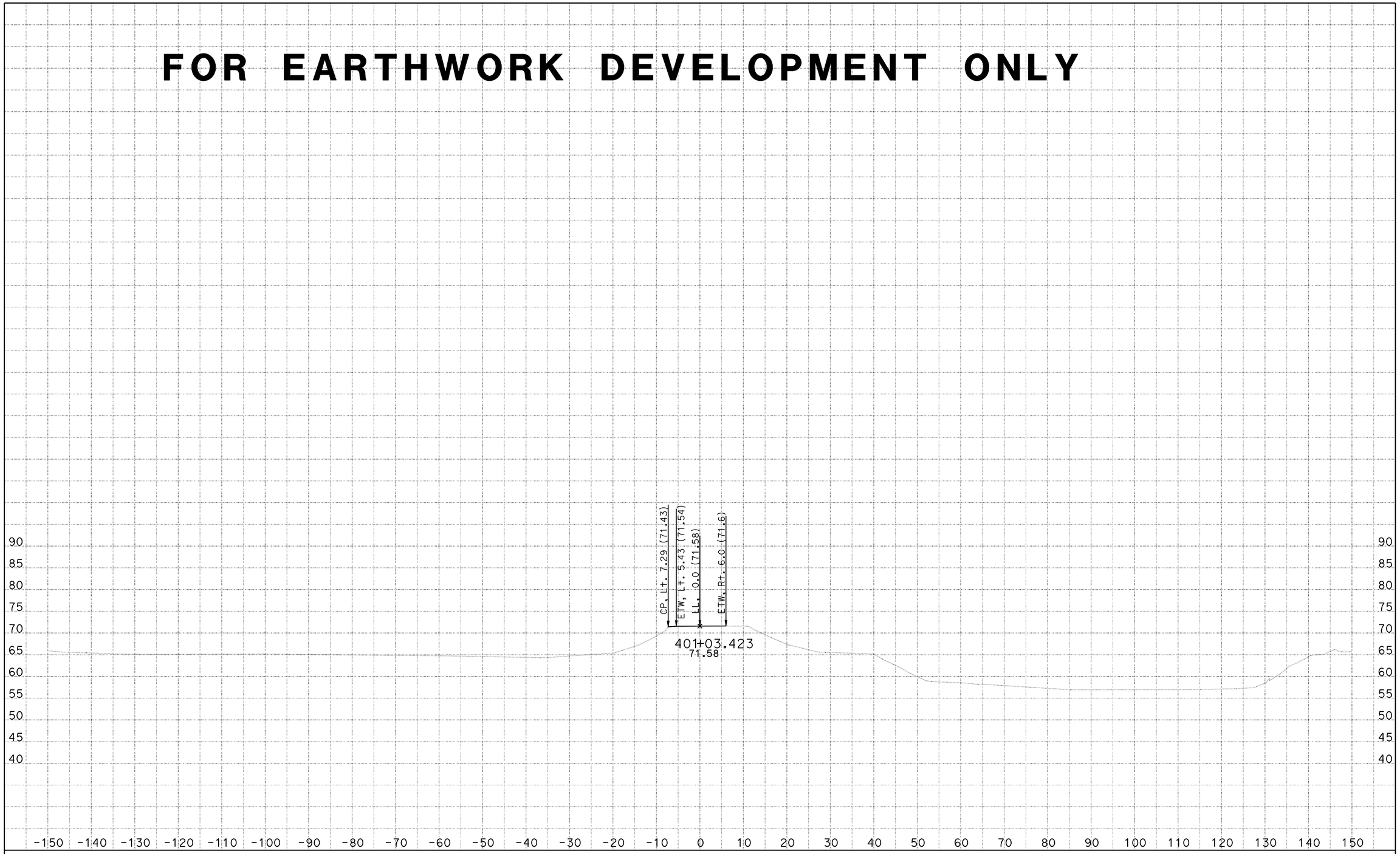

DATE: 8/9/2012 10-0A8301

KC Project: 910094 File: C:\Projects\SJ88\910094\Design\DriveWays\G\g_xsections.ear

SCALE: 1" = 10' Horiz.
1" = 10' Vert.

All Dimensions are US Survey Feet

G1

CROSS SECTIONS

SHEET 9 OF 9