STAGE 1 CROSS SECTIONS

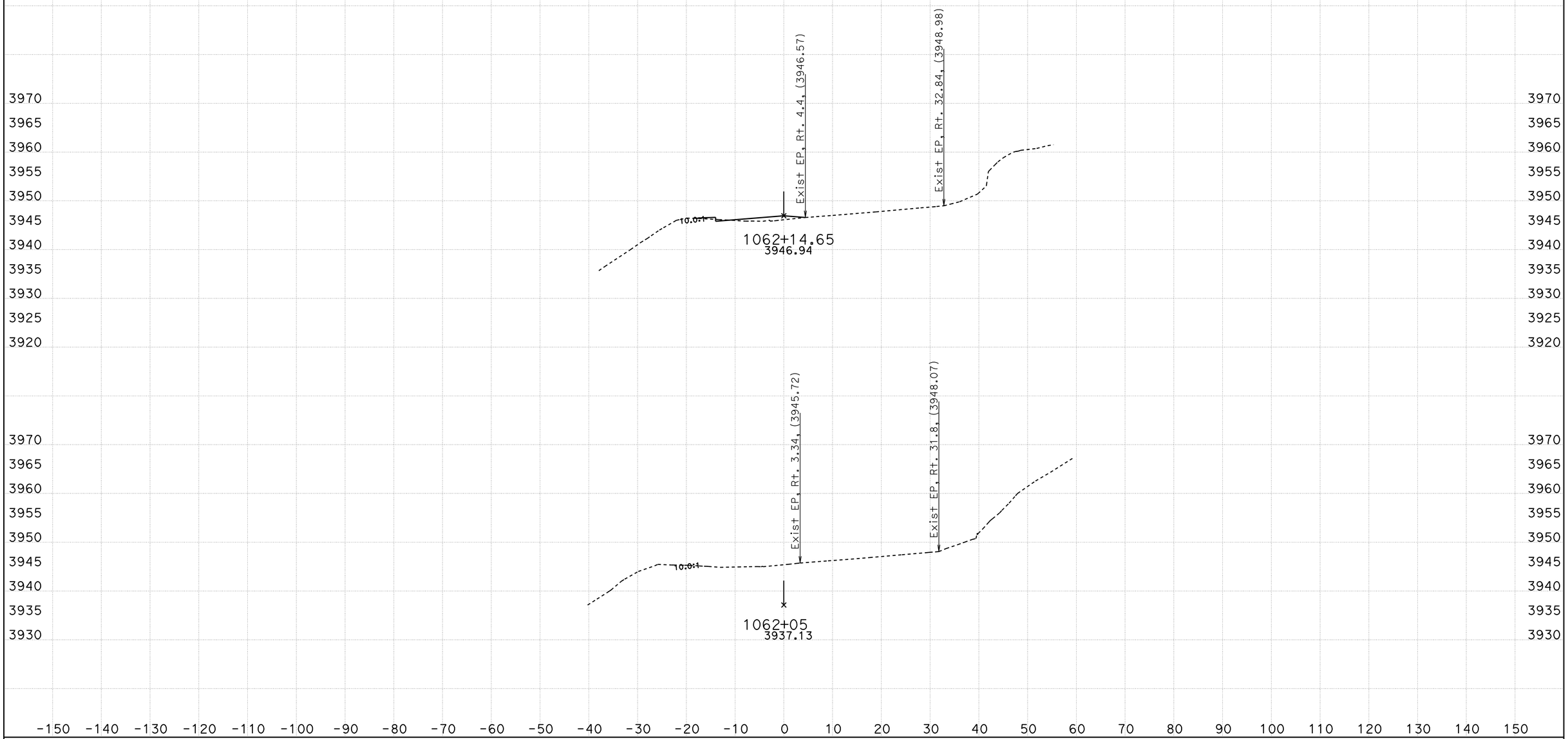

CREATED BY: B Wesling
DATE: 9/1/2011
KC Project: 0819A File: C:\TownePassQ9A\Stages\Stage1\stage1 trimmed.ear

CONTRACT: 287504
DIST/CO/RTE/PM: INY/190
PROJECT ID: Stage 1

SCALE: 1" = 10' Horiz.
1" = 10' Vert.

All Dimensions are US Survey Feet

ALN190
CROSS SECTIONS
SHEET 1 OF 43

STAGE 1 CROSS SECTIONS

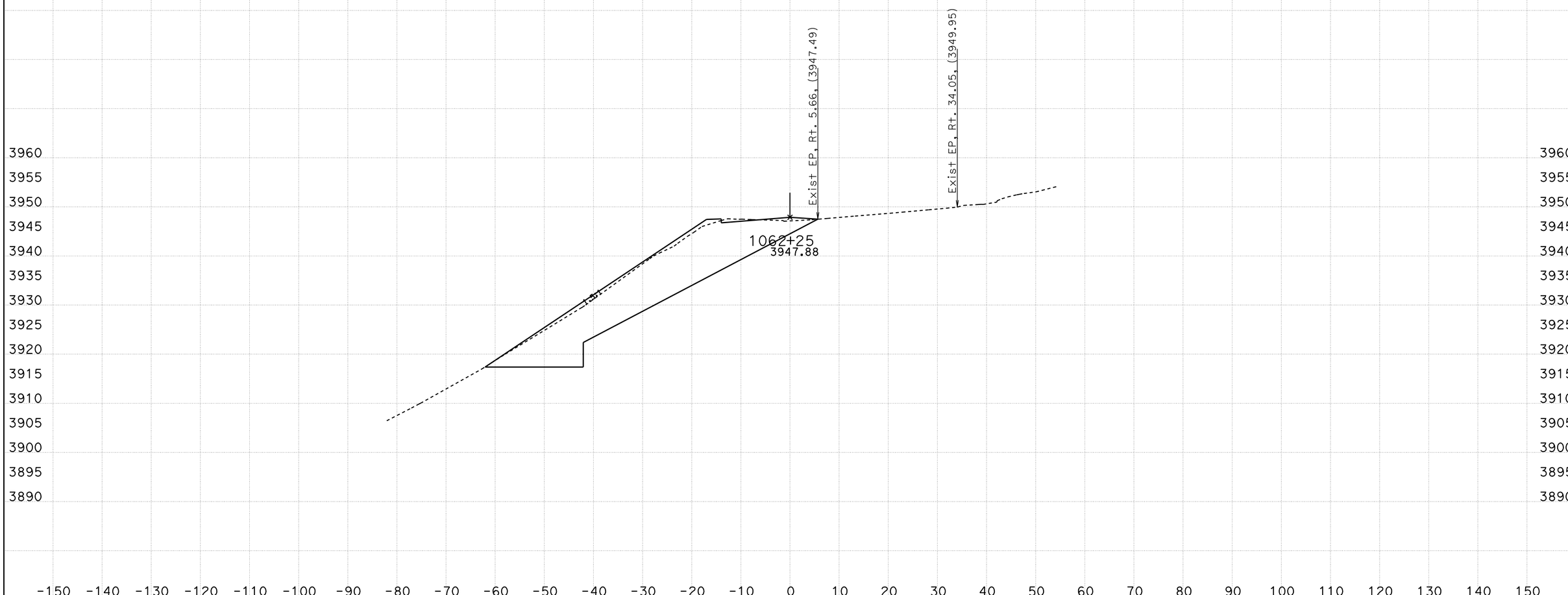

CREATED BY: B Wesling
DATE: 9/1/2011
KC Project: 0819A File: C:\TownePassQ9A\Stages\Stage1\stage1 trimmed.ear

CONTRACT: 287504
DIST/CO/RTE/PM: INY/190
PROJECT ID: Stage 1

SCALE: 1" = 10' Horiz.
1" = 10' Vert.

All Dimensions are US Survey Feet

ALN190
CROSS SECTIONS
SHEET 2 OF 43

STAGE 1 CROSS SECTIONS

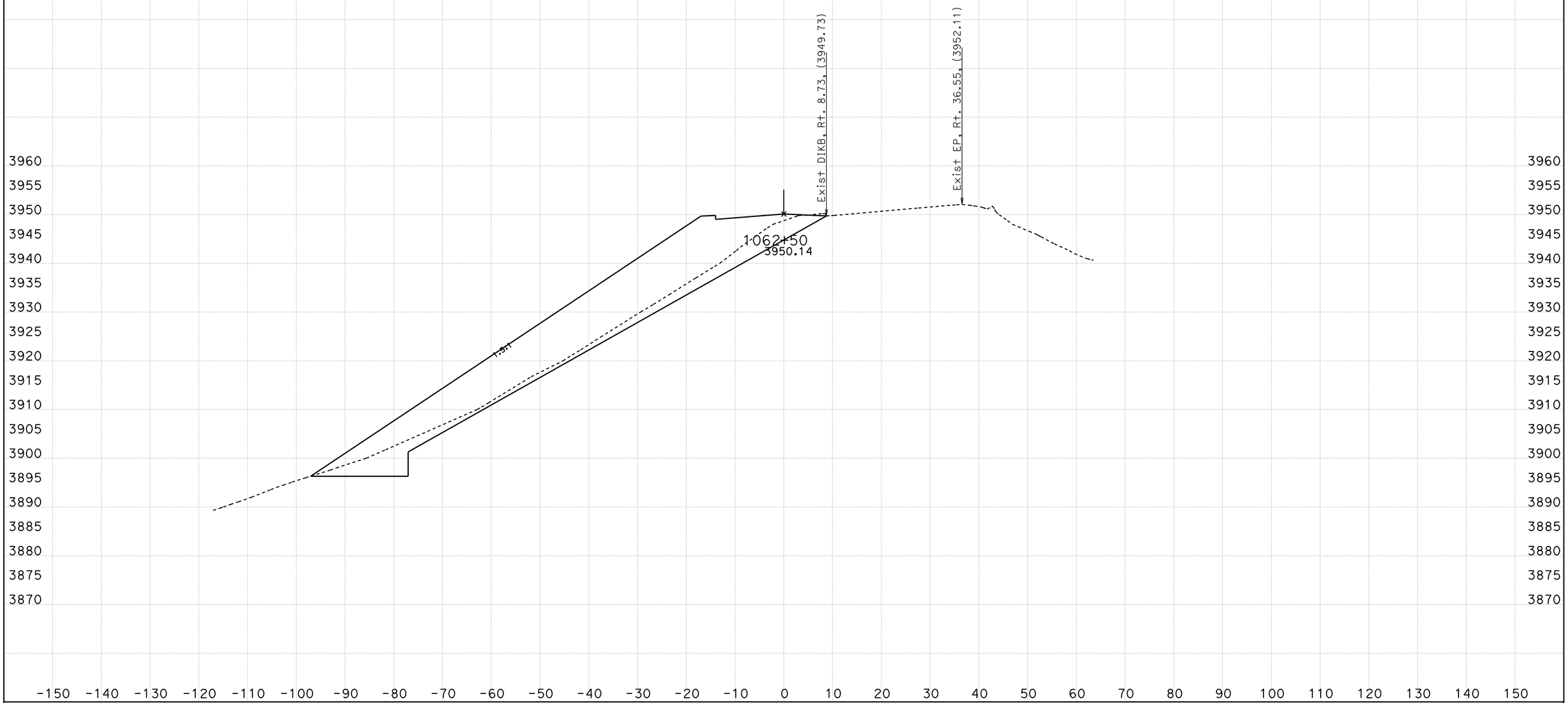

CREATED BY: B Wesling
DATE: 9/1/2011
KC Project: 0819A File: C:\TownePassQ9A\Stages\Stage1\stage1 trimmed.ear

CONTRACT: 287504
DIST/CO/RTE/PM: INY/190
PROJECT ID: Stage 1

SCALE: 1" = 10' Horiz.
1" = 10' Vert.

All Dimensions are US Survey Feet

ALN190
CROSS SECTIONS

STAGE 1 CROSS SECTIONS

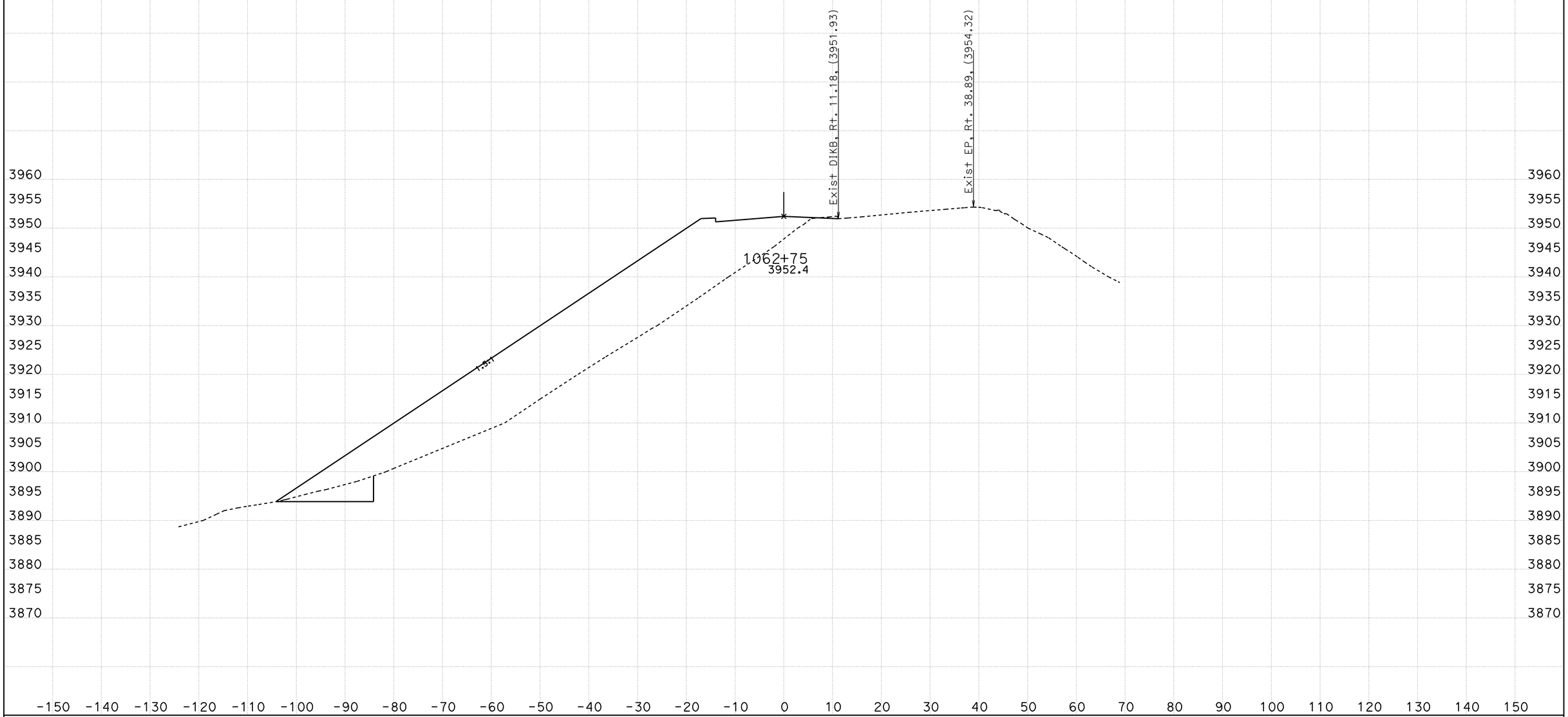

CREATED BY: B Wesling
DATE: 9/1/2011
KC Project: 0819A File: C:\TownePassQ9A\Stages\Stage1\stage1 trimmed.ear

CONTRACT: 287504
DIST/CO/RTE/PM: INY/190
PROJECT ID: Stage 1

SCALE: 1" = 10' Horiz.
1" = 10' Vert.

All Dimensions are US Survey Feet

ALN190
CROSS SECTIONS

STAGE 1 CROSS SECTIONS

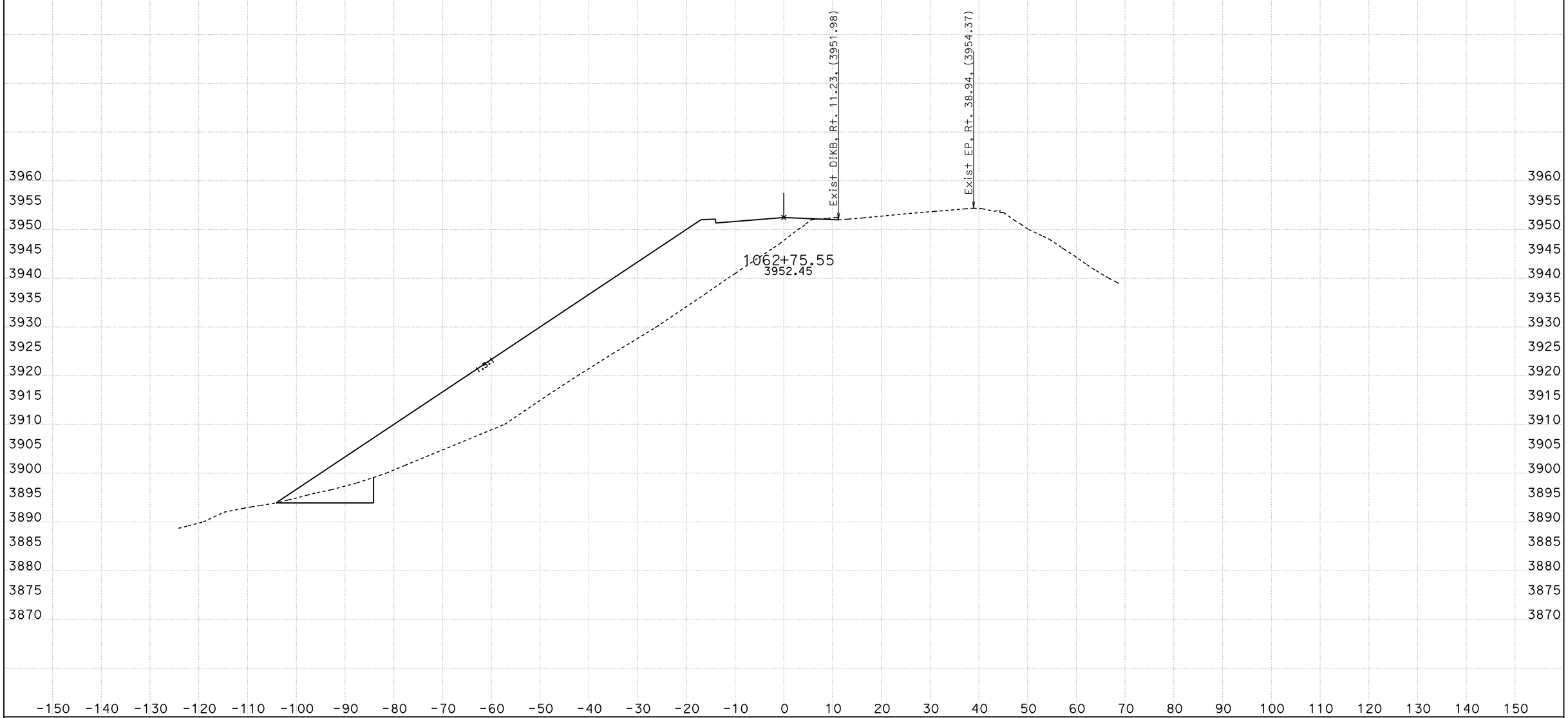

CREATED BY: B Wesling
DATE: 9/1/2011
KC Project: 0819A File: C:\TownePassQ9A\Stages\Stage1\stage1 trimmed.ear

CONTRACT: 287504
DIST/CO/RTE/PM: INY/190
PROJECT ID: Stage 1

SCALE: 1" = 10' Horiz.
1" = 10' Vert.

All Dimensions are US Survey Feet

ALN190
CROSS SECTIONS

STAGE 1 CROSS SECTIONS

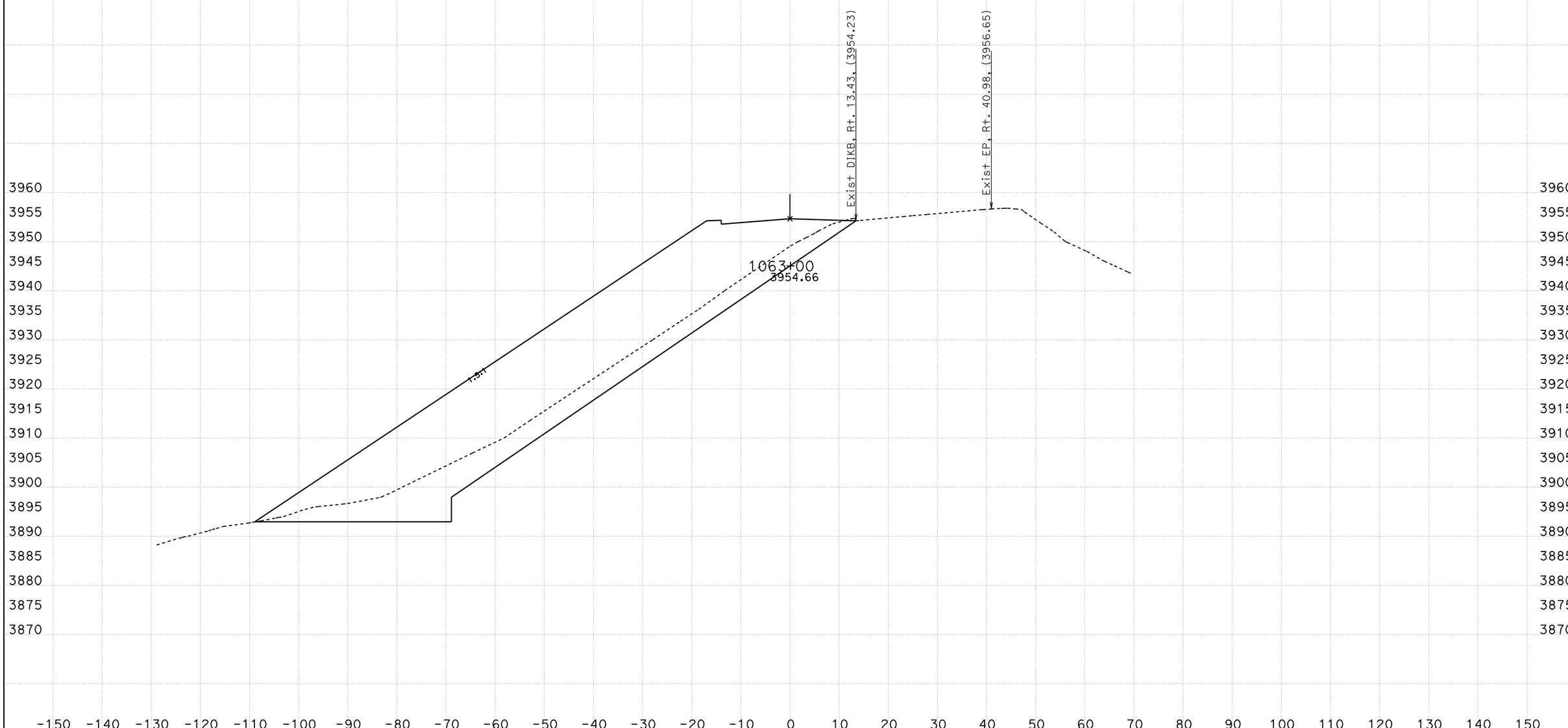

CREATED BY: B Wesling
DATE: 9/1/2011
KC Project: 0819A File: C:\TownePassQ9A\Stages\Stage1\stage1 trimmed.ear

CONTRACT: 287504
DIST/CO/RTE/PM: INY/190
PROJECT ID: Stage 1

SCALE: 1" = 10' Horiz.
1" = 10' Vert.

All Dimensions are US Survey Feet

ALN190
CROSS SECTIONS
SHEET 6 OF 43

STAGE 1 CROSS SECTIONS

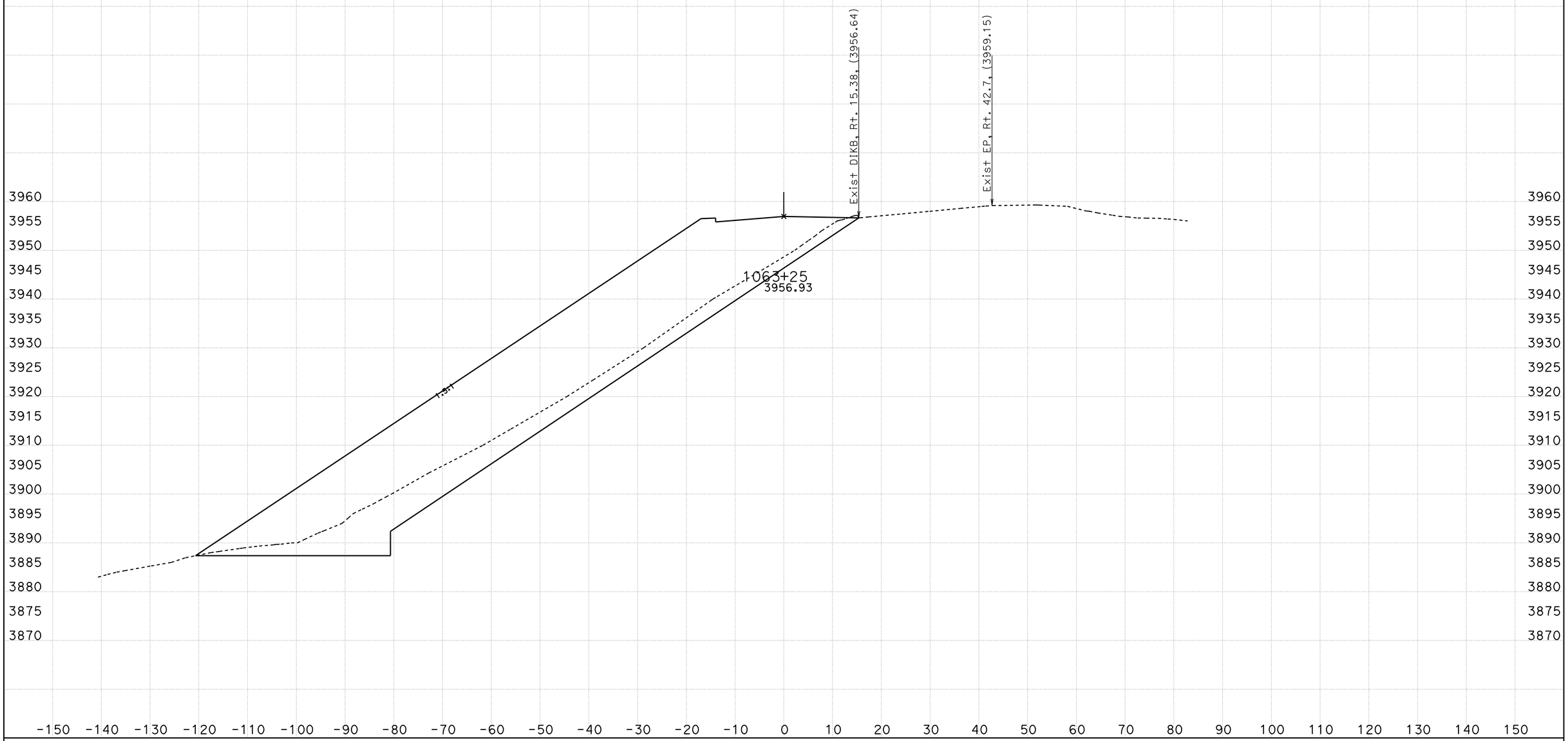

CREATED BY: B Wesling
DATE: 9/1/2011
KC Project: 0819A File: C:\TownePassQ9A\Stages\Stage1\stage1 trimmed.ear

CONTRACT: 287504
DIST/CO/RTE/PM: INY/190
PROJECT ID: Stage 1

SCALE: 1" = 10' Horiz.
1" = 10' Vert.

All Dimensions are US Survey Feet

ALN190
CROSS SECTIONS
SHEET 7 OF 43

STAGE 1 CROSS SECTIONS

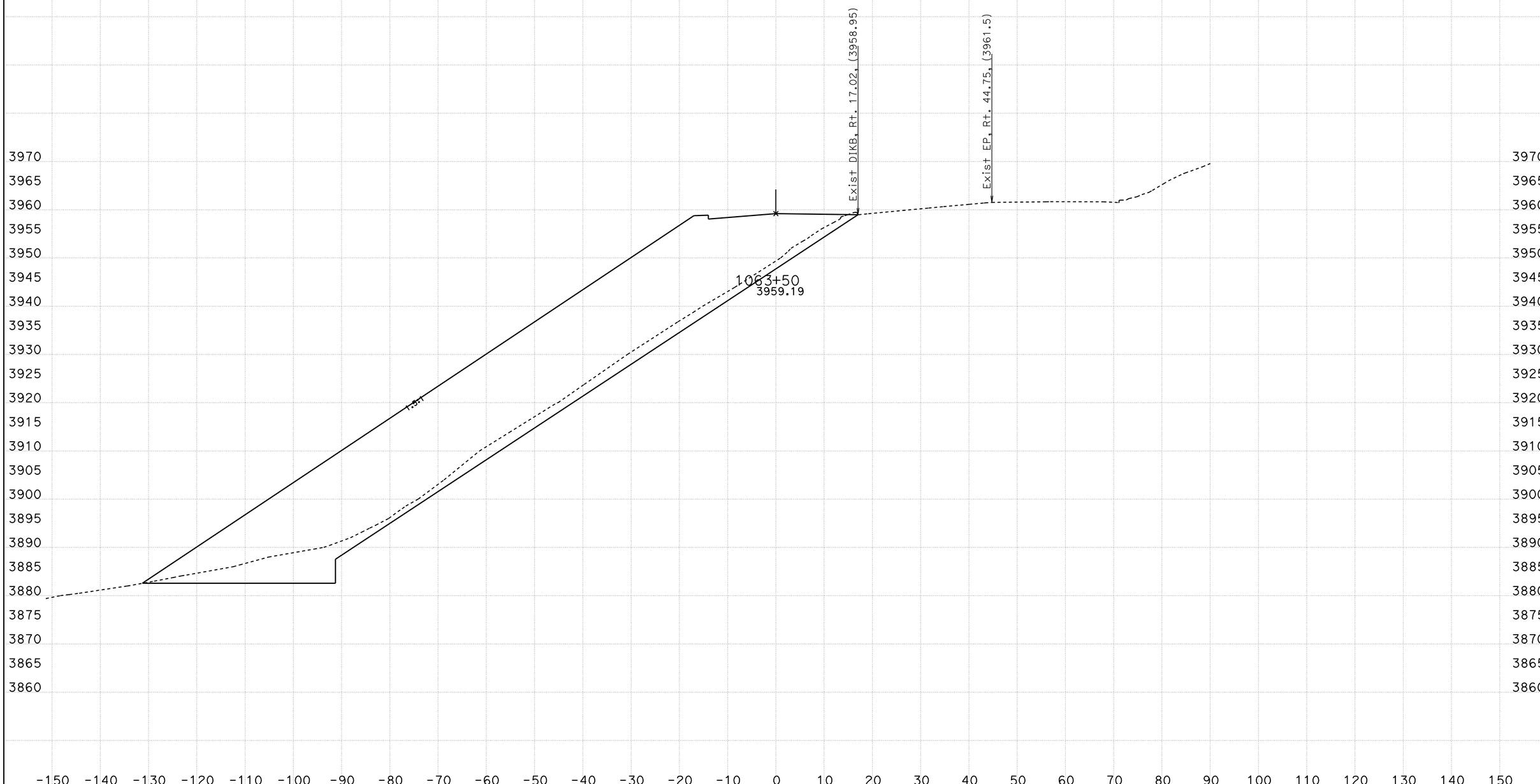

CREATED BY: B Wesling
DATE: 9/1/2011
KC Project: 0819A File: C:\TownePassQ9A\Stages\Stage1\stage1 trimmed.ear

CONTRACT: 287504
DIST/CO/RTE/PM: INY/190
PROJECT ID: Stage 1

SCALE: 1" = 10' Horiz.
1" = 10' Vert.

All Dimensions are US Survey Feet

ALN190
CROSS SECTIONS

STAGE 1 CROSS SECTIONS

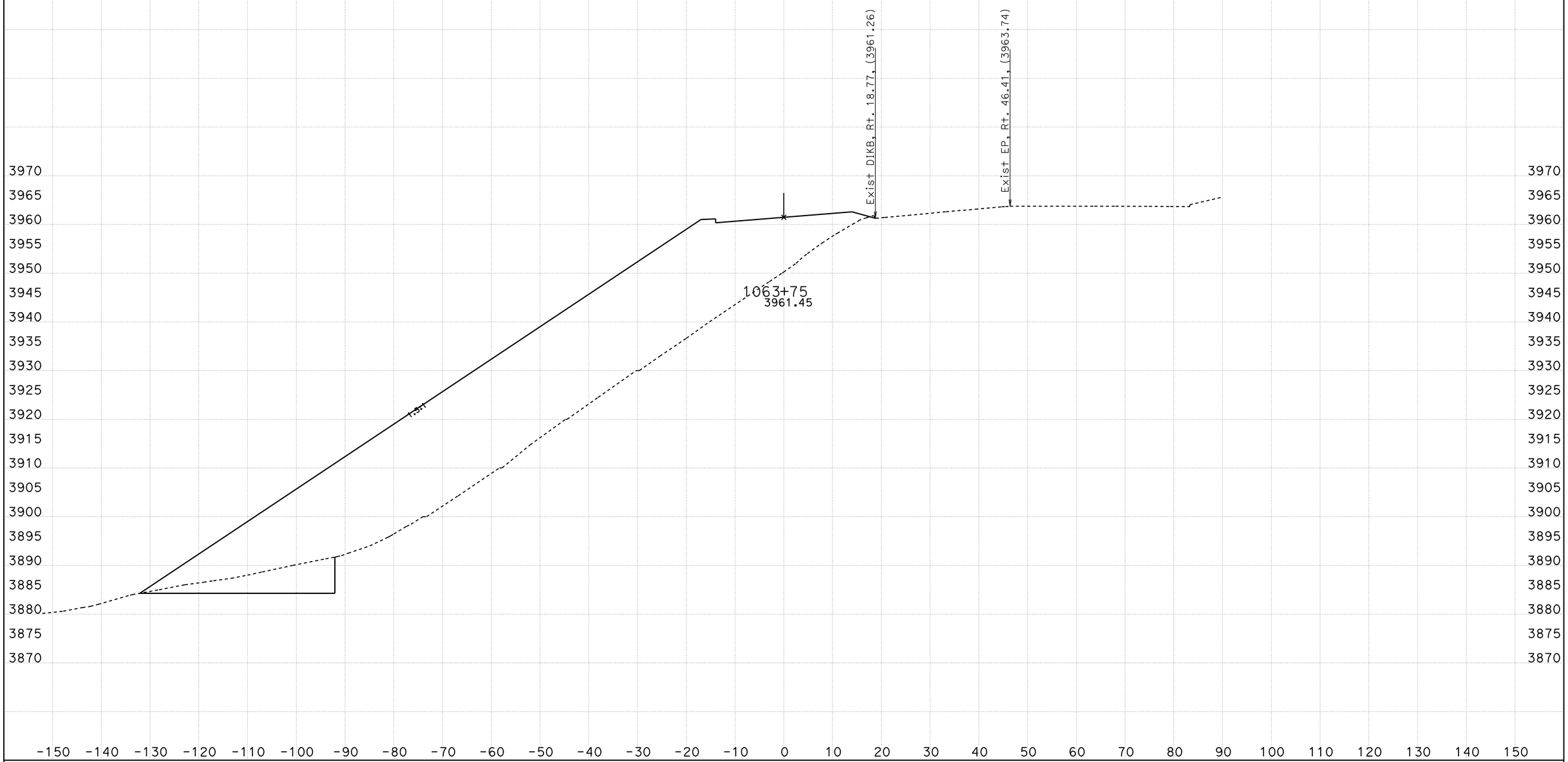

CREATED BY: B Wesling
DATE: 9/1/2011
KC Project: 0819A File: C:\TownePassQ9A\Stages\Stage1\stage1 trimmed.ear

CONTRACT: 287504
DIST/CO/RTE/PM: INY/190
PROJECT ID: Stage 1

SCALE: 1" = 10' Horiz.
1" = 10' Vert.

All Dimensions are US Survey Feet

ALN190
CROSS SECTIONS
SHEET 9 OF 43

STAGE 1 CROSS SECTIONS

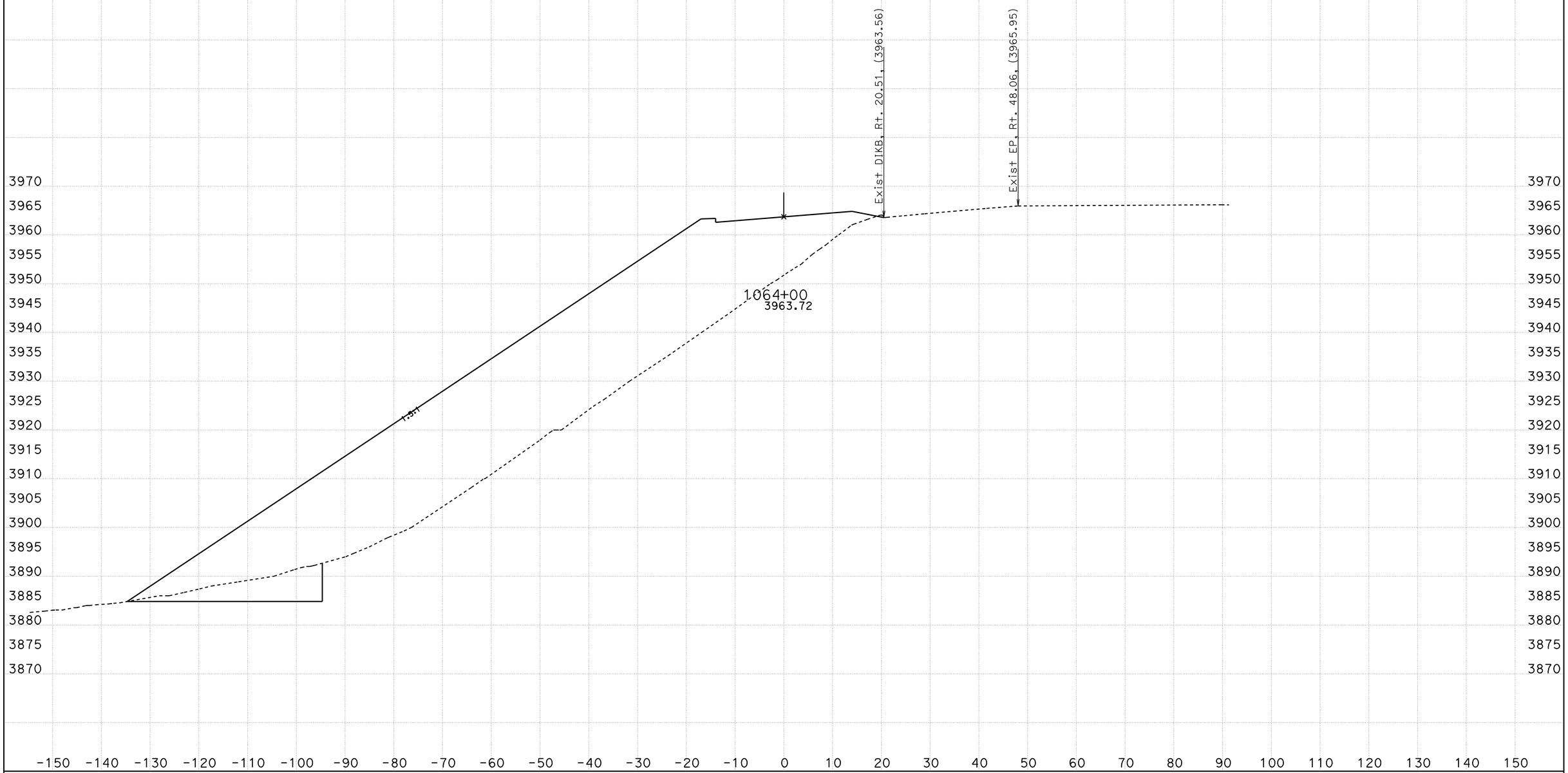

CREATED BY: B Wesling
DATE: 9/1/2011
KC Project: 0819A File: C:\TownePassQ9A\Stages\Stage1\stage1 trimmed.ear

CONTRACT: 287504
DIST/CO/RTE/PM: INY/190
PROJECT ID: Stage 1

SCALE: 1" = 10' Horiz.
1" = 10' Vert.

All Dimensions are US Survey Feet

ALN190
CROSS SECTIONS
SHEET 10 OF 43

STAGE 1 CROSS SECTIONS

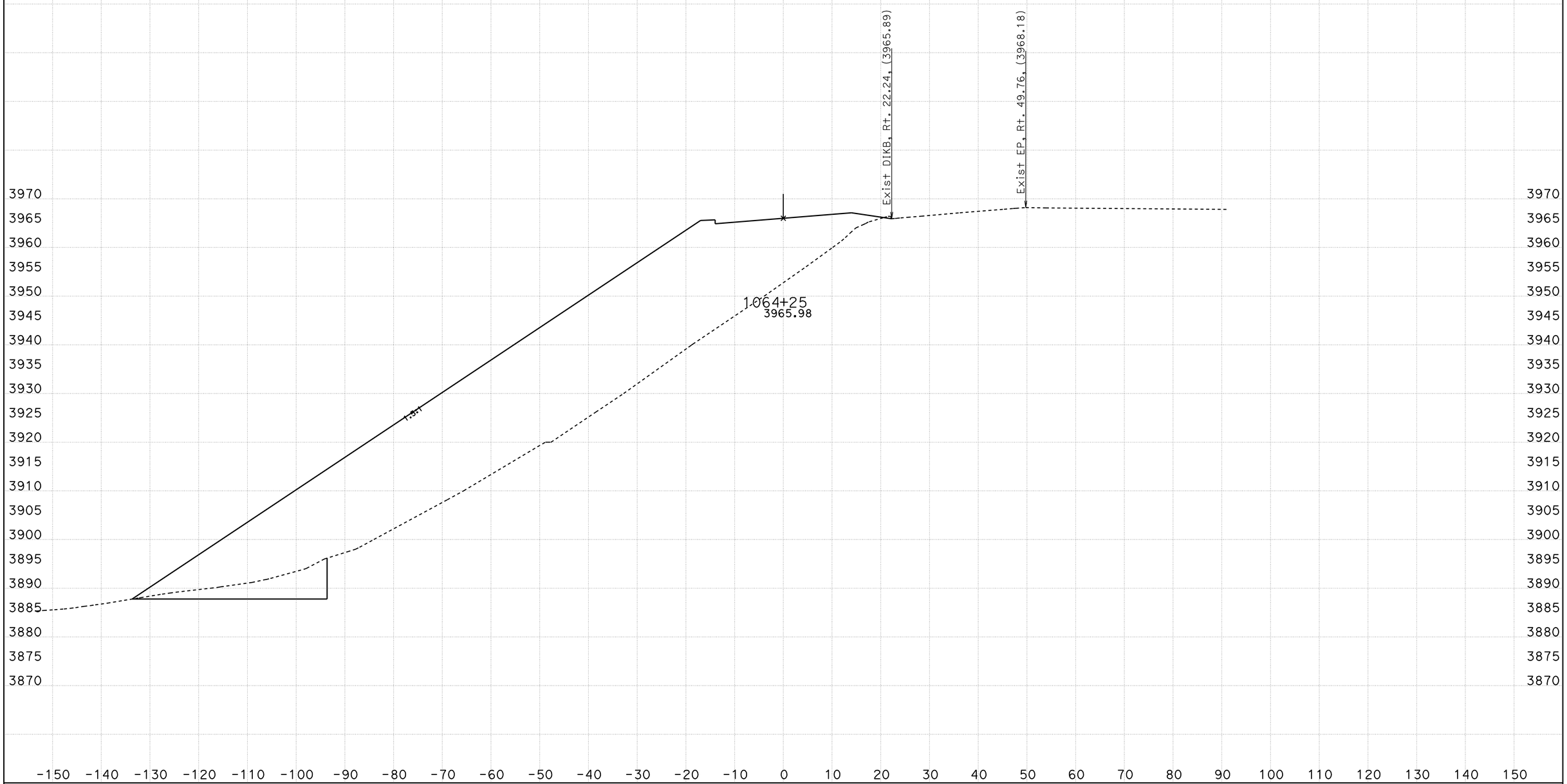

CREATED BY: B Wesling
DATE: 9/1/2011
KC Project: 0819A File: C:\TownePassQ9A\Stages\Stage1\stage1 trimmed.ear

CONTRACT: 287504
DIST/CO/RTE/PM: INY/190
PROJECT ID: Stage 1

SCALE: 1" = 10' Horiz.
1" = 10' Vert.

All Dimensions are US Survey Feet

ALN190
CROSS SECTIONS

STAGE 1 CROSS SECTIONS

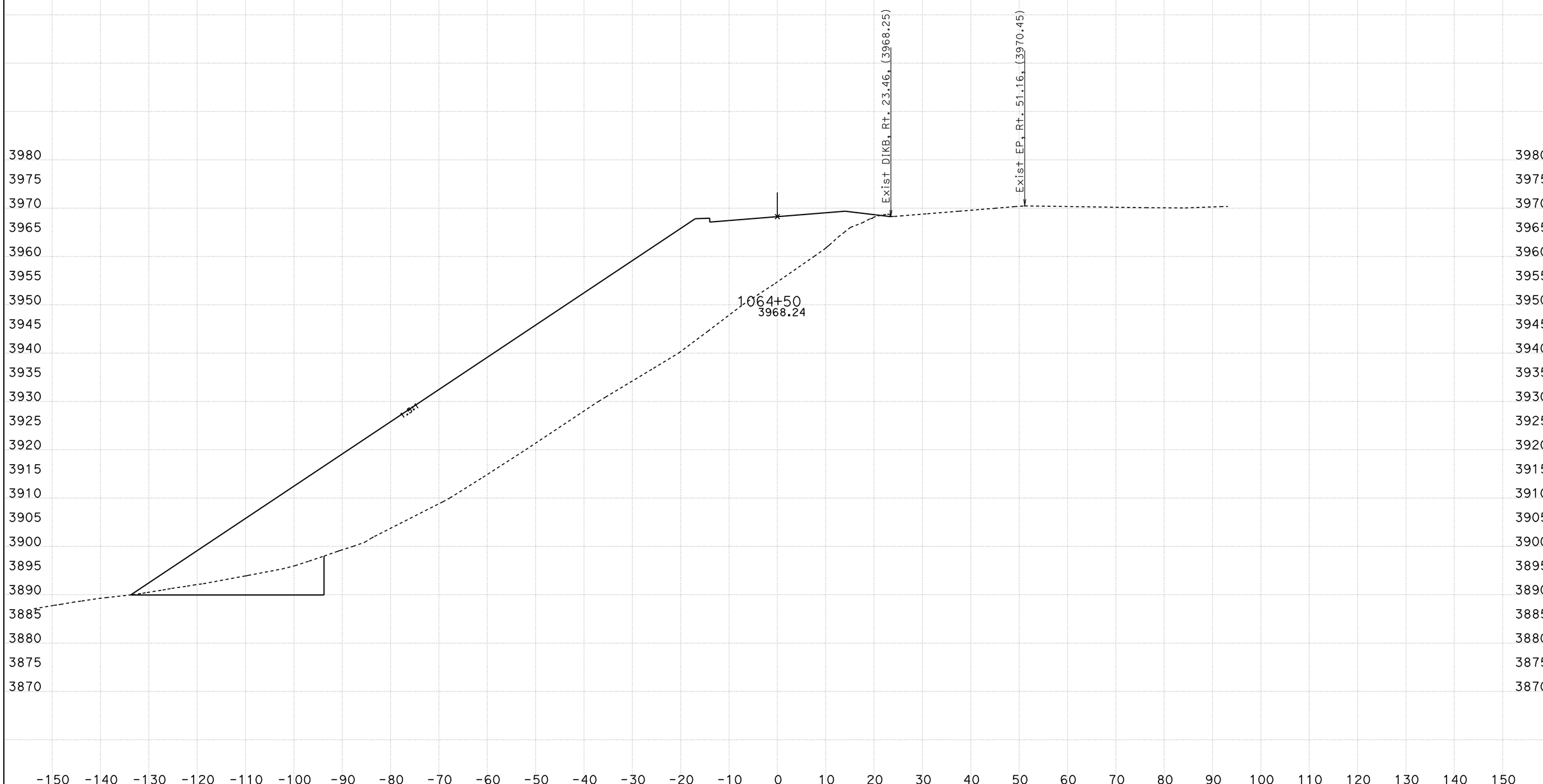

CREATED BY: B Wesling
DATE: 9/1/2011
KC Project: 0819A File: C:\TownePassQ9A\Stages\Stage1\stage1 trimmed.ear

CONTRACT: 287504
DIST/CO/RTE/PM: INY/190
PROJECT ID: Stage 1

SCALE: 1" = 10' Horiz.
1" = 10' Vert.

All Dimensions are US Survey Feet

ALN190
CROSS SECTIONS

STAGE 1 CROSS SECTIONS

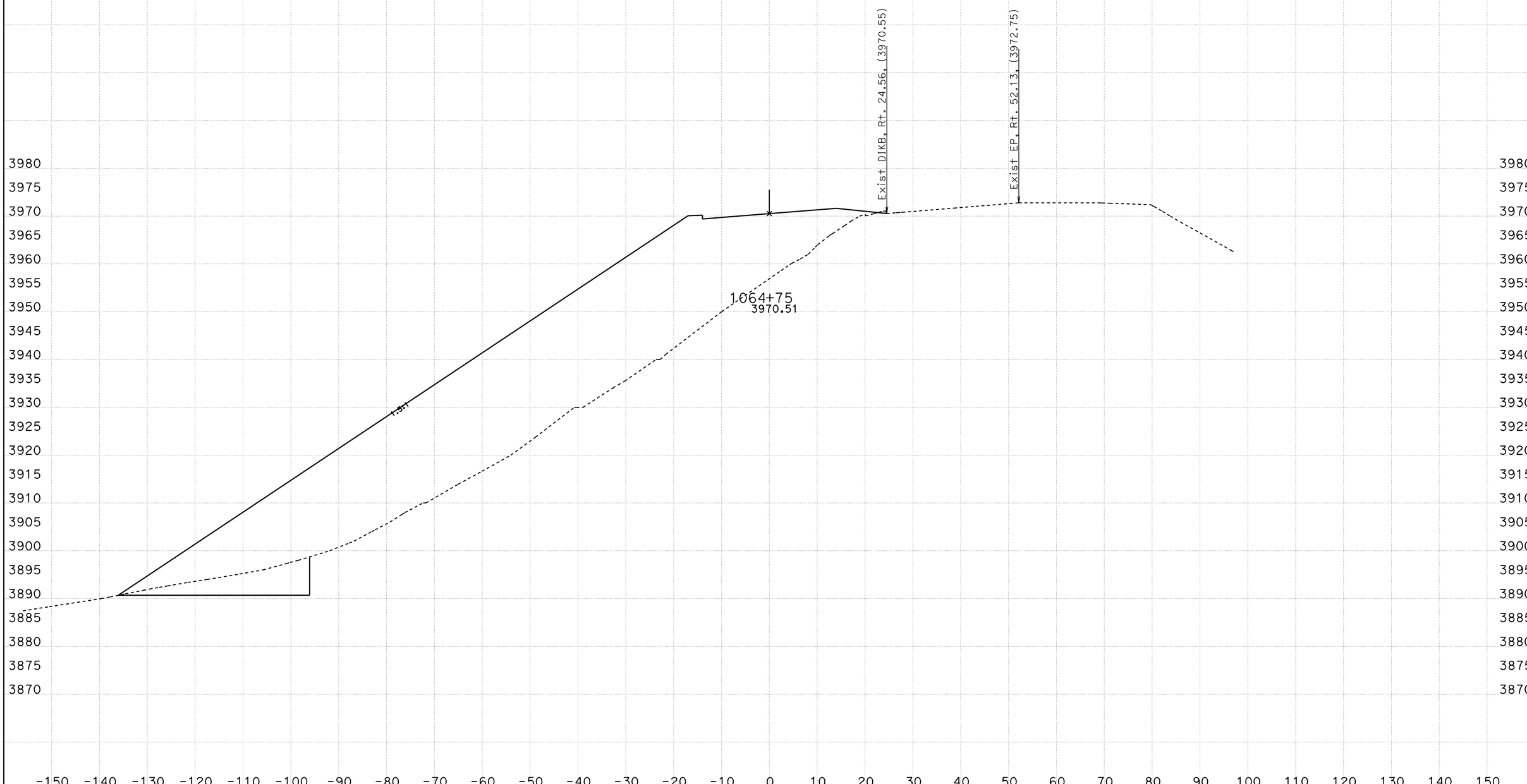

CREATED BY: B Wesling
DATE: 9/1/2011
KC Project: 0819A File: C:\TownePassQ9A\Stages\Stage1\stage1 trimmed.ear

CONTRACT: 287504
DIST/CO/RTE/PM: INY/190
PROJECT ID: Stage 1

SCALE: 1" = 10' Horiz.
1" = 10' Vert.

All Dimensions are US Survey Feet

ALN190
CROSS SECTIONS
SHEET 13 OF 43

STAGE 1 CROSS SECTIONS

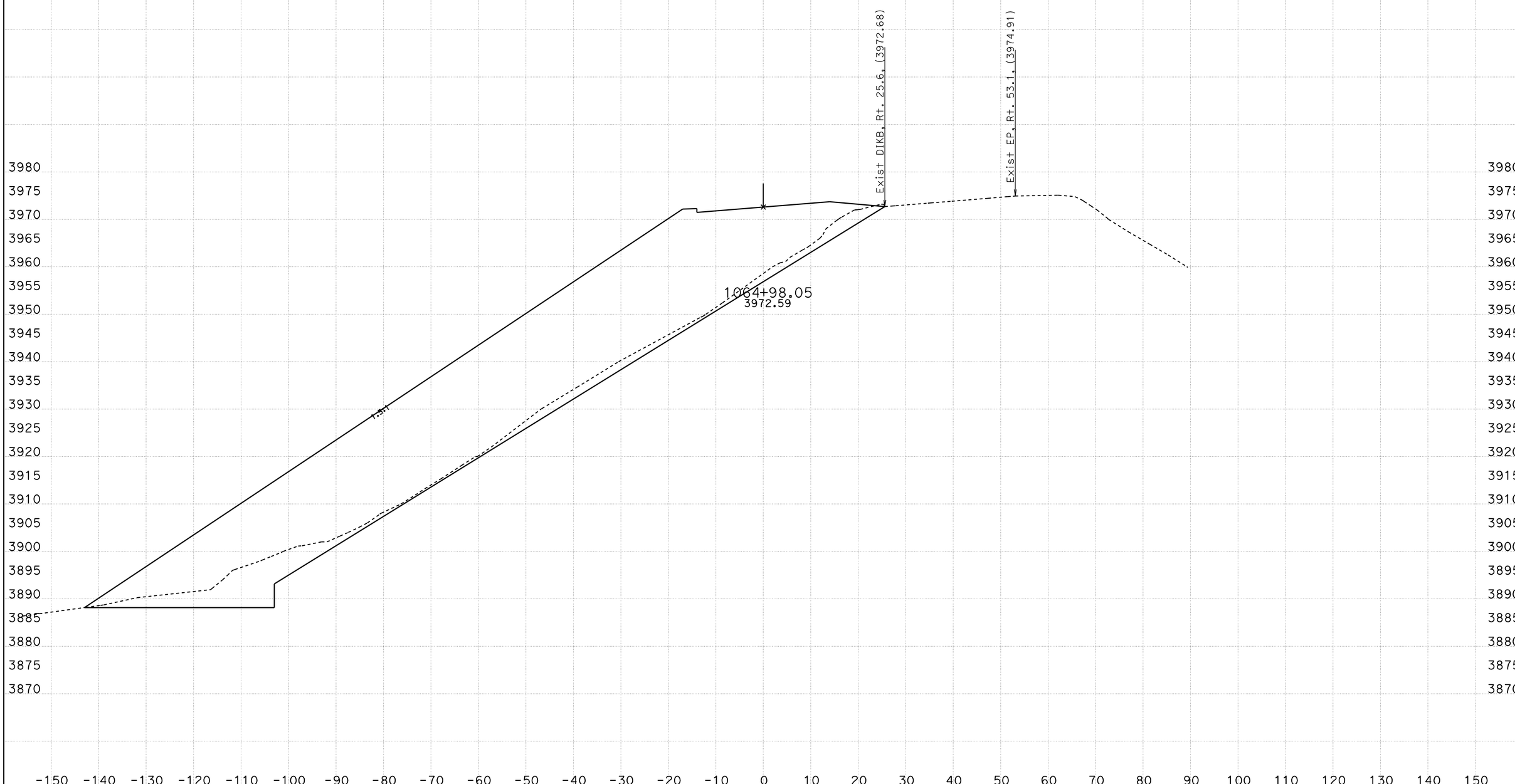

CREATED BY: B Wesling
DATE: 9/1/2011
KC Project: 0819A File: C:\TownePassQ9A\Stages\Stage1\stage1 trimmed.ear

CONTRACT: 287504
DIST/CO/RTE/PM: INY/190
PROJECT ID: Stage 1

SCALE: 1" = 10' Horiz.
1" = 10' Vert.

All Dimensions are US Survey Feet

ALN190
CROSS SECTIONS

STAGE 1 CROSS SECTIONS

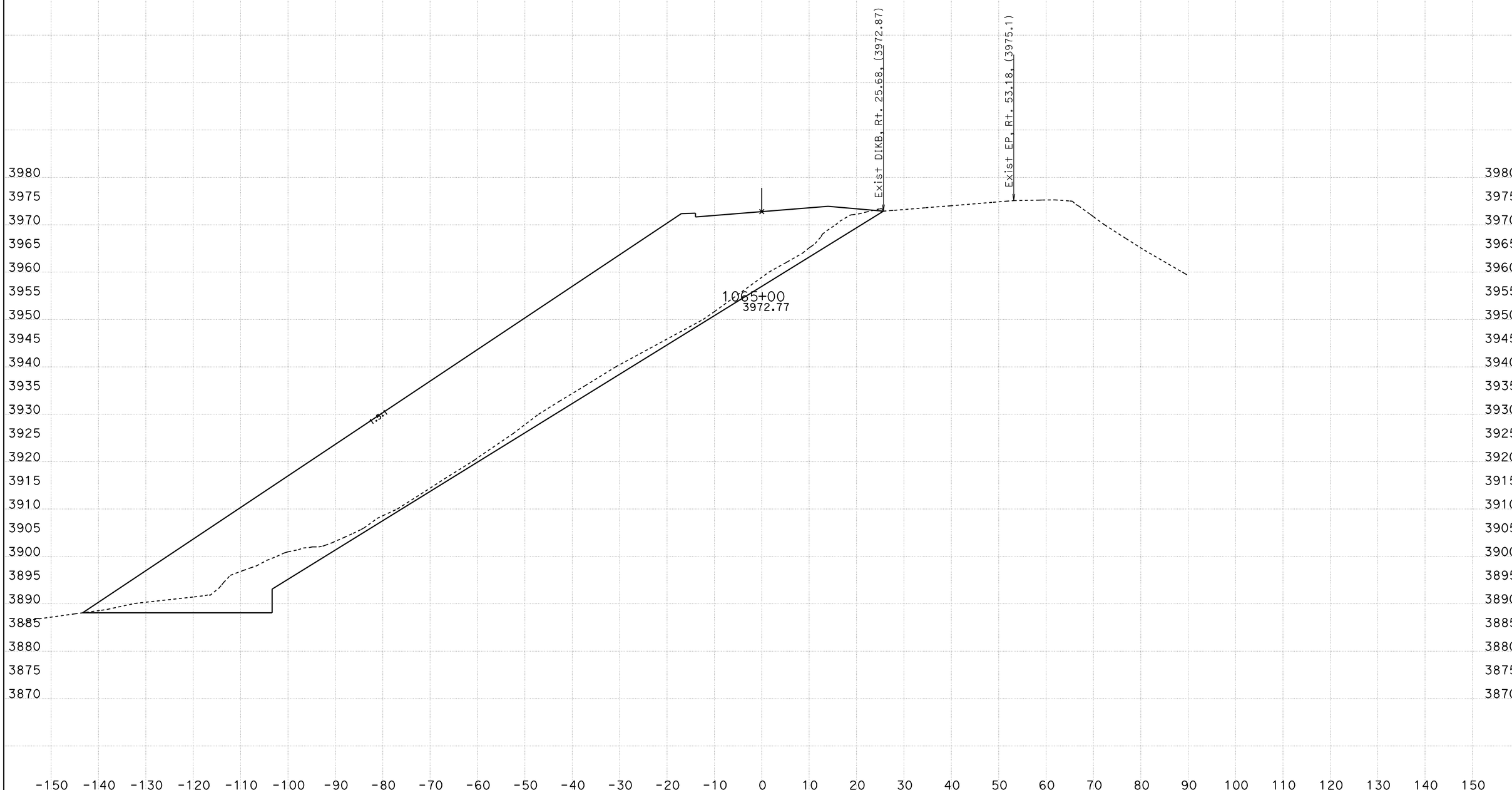

CREATED BY: B Wesling
DATE: 9/1/2011
KC Project: 0819A File: C:\TownePassQ9A\Stages\Stage1\stage1 trimmed.ear

CONTRACT: 287504
DIST/CO/RTE/PM: INY/190
PROJECT ID: Stage 1

SCALE: 1" = 10' Horiz.
1" = 10' Vert.

All Dimensions are US Survey Feet

ALN190
CROSS SECTIONS

STAGE 1 CROSS SECTIONS

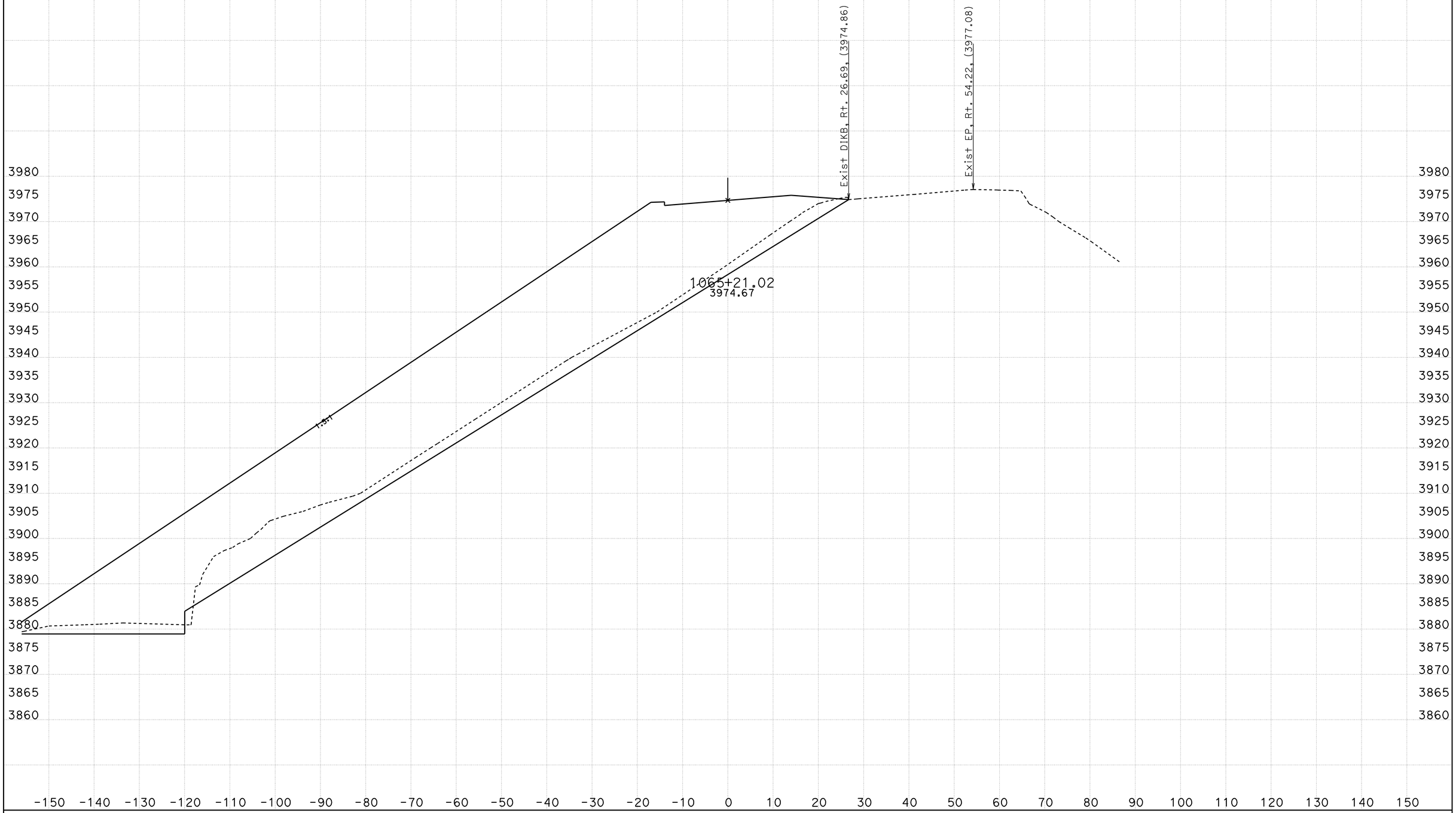

CREATED BY: B Wesling
DATE: 9/1/2011
KC Project: 0819A File: C:\TownePassQ9A\Stages\Stage1\stage1 trimmed.ear

CONTRACT: 287504
DIST/CO/RTE/PM: INY/190
PROJECT ID: Stage 1

SCALE: 1" = 10' Horiz.
1" = 10' Vert.

All Dimensions are US Survey Feet

ALN190
CROSS SECTIONS

STAGE 1 CROSS SECTIONS

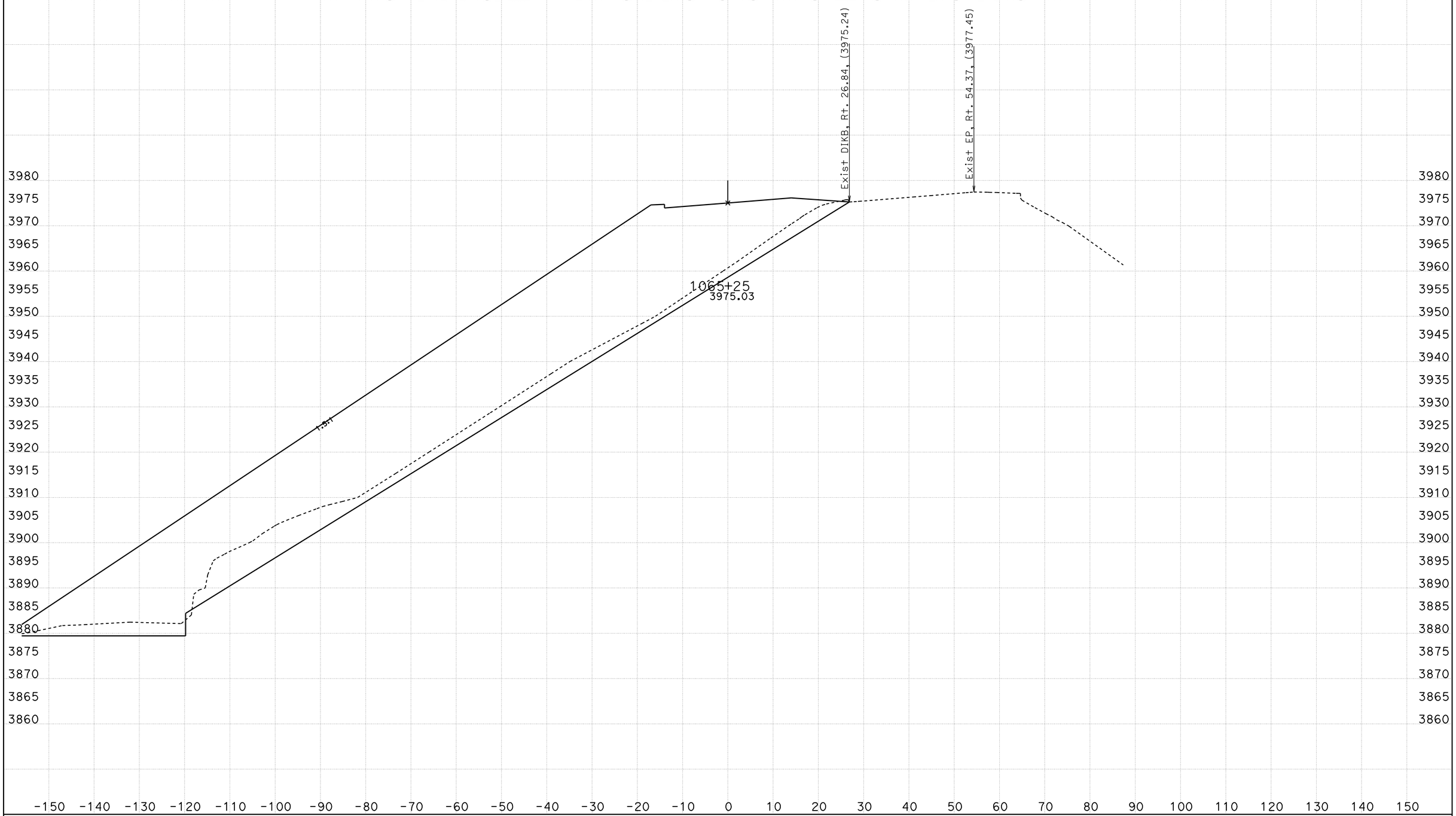

CREATED BY: B Wesling
DATE: 9/1/2011
KC Project: 0819A File: C:\TownePassQ9A\Stages\Stage1\stage1 trimmed.ear

CONTRACT: 287504
DIST/CO/RTE/PM: INY/190
PROJECT ID: Stage 1

SCALE: 1" = 10' Horiz.
1" = 10' Vert.

All Dimensions are US Survey Feet

ALN190
CROSS SECTIONS
SHEET 17 OF 43

STAGE 1 CROSS SECTIONS

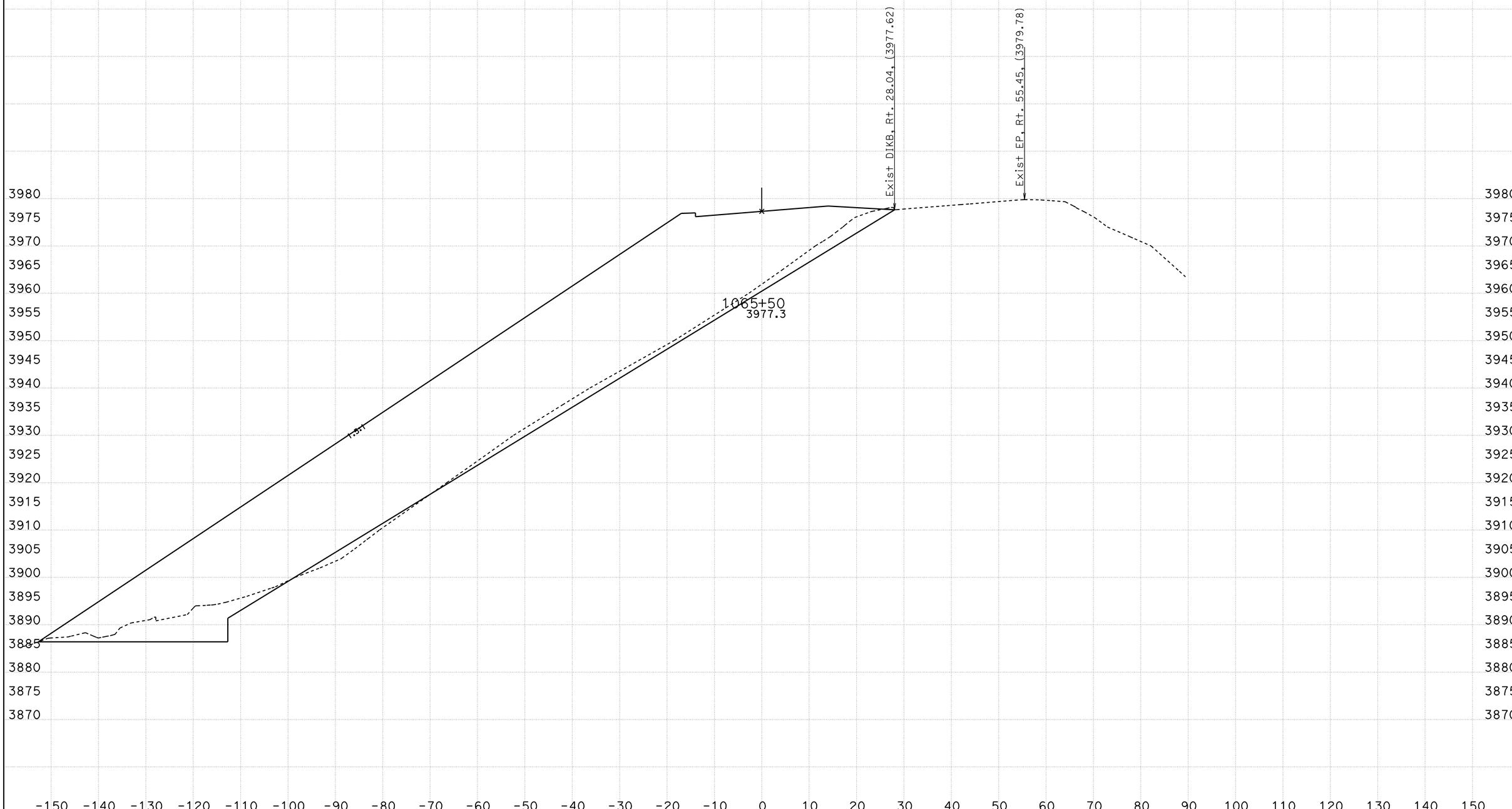

CREATED BY: B Wesling
DATE: 9/1/2011
KC Project: 0819A File: C:\TownePassQ9A\Stages\Stage1\stage1 trimmed.ear

CONTRACT: 287504
DIST/CO/RTE/PM: INY/190
PROJECT ID: Stage 1

SCALE: 1" = 10' Horiz.
1" = 10' Vert.

All Dimensions are US Survey Feet

ALN190
CROSS SECTIONS

STAGE 1 CROSS SECTIONS

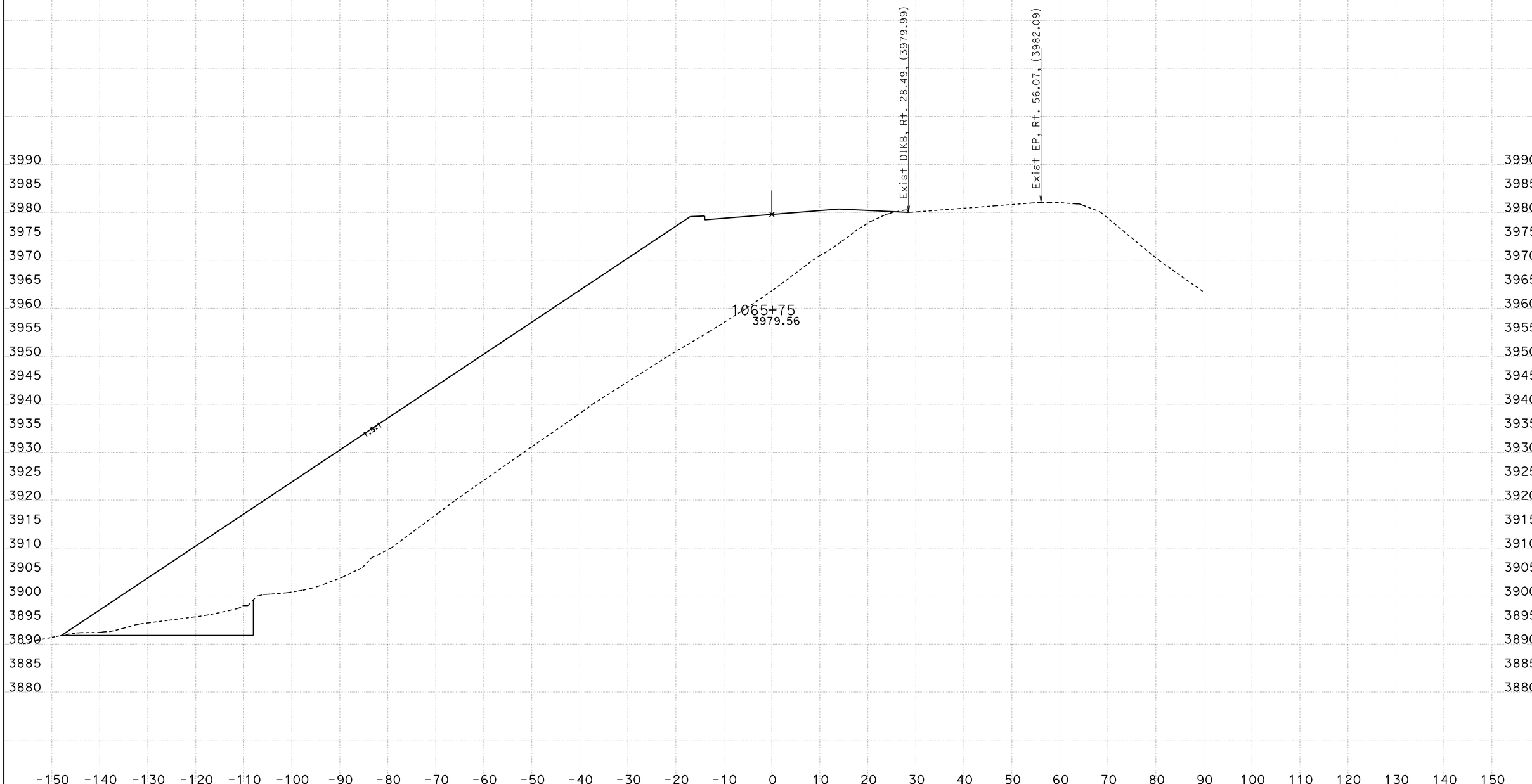

CREATED BY: B Wesling
DATE: 9/1/2011
KC Project: 0819A File: C:\TownePassQ9A\Stages\Stage1\stage1 trimmed.ear

CONTRACT: 287504
DIST/CO/RTE/PM: INY/190
PROJECT ID: Stage 1

SCALE: 1" = 10' Horiz.
1" = 10' Vert.

All Dimensions are US Survey Feet

ALN190
CROSS SECTIONS

STAGE 1 CROSS SECTIONS

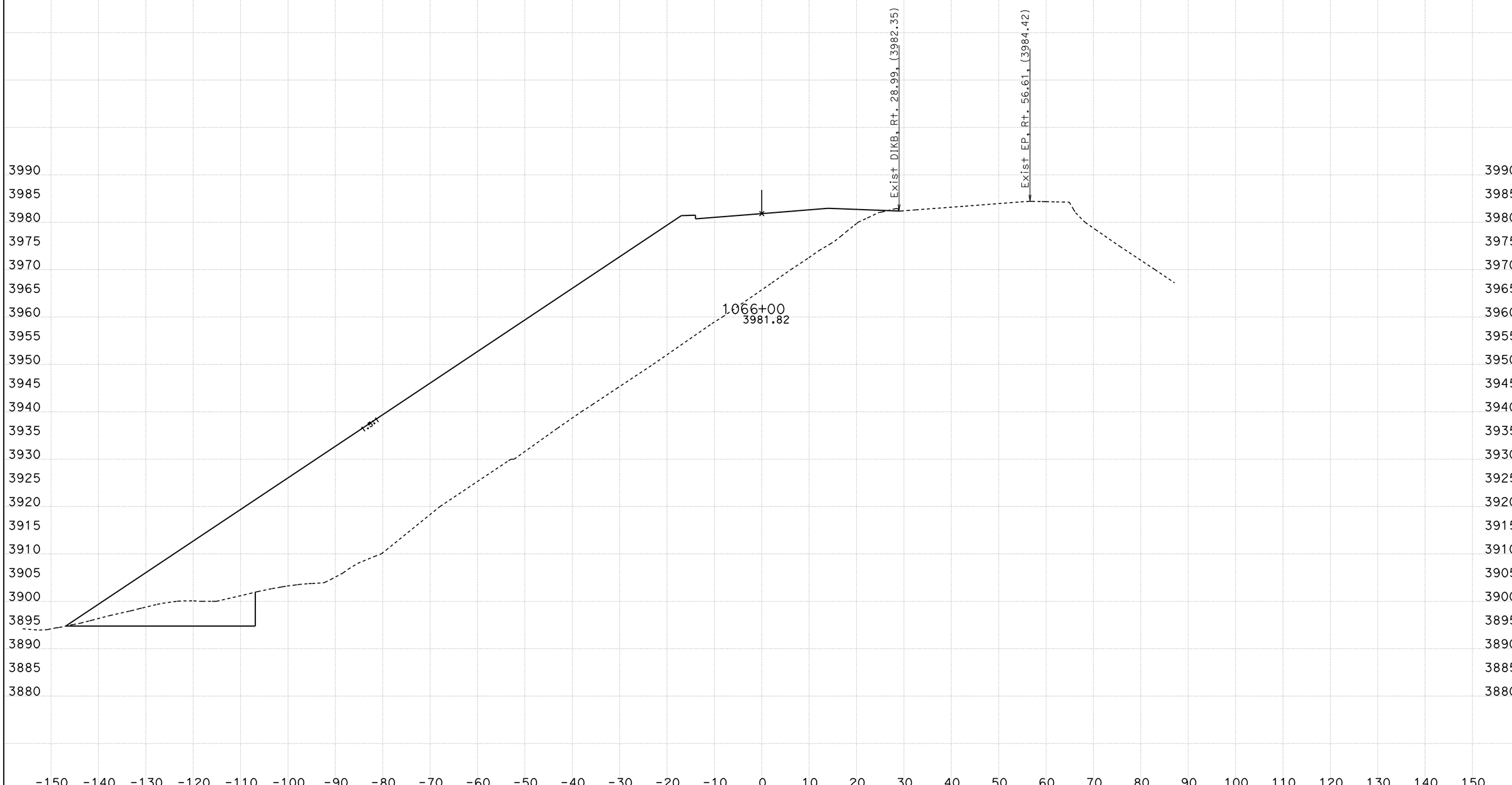

CREATED BY: B Wesling
DATE: 9/1/2011
KC Project: 0819A File: C:\TownePassQ9A\Stages\Stage1\stage1 trimmed.ear

CONTRACT: 287504
DIST/CO/RTE/PM: INY/190
PROJECT ID: Stage 1

SCALE: 1" = 10' Horiz.
1" = 10' Vert.

All Dimensions are US Survey Feet

ALN190
CROSS SECTIONS

STAGE 1 CROSS SECTIONS

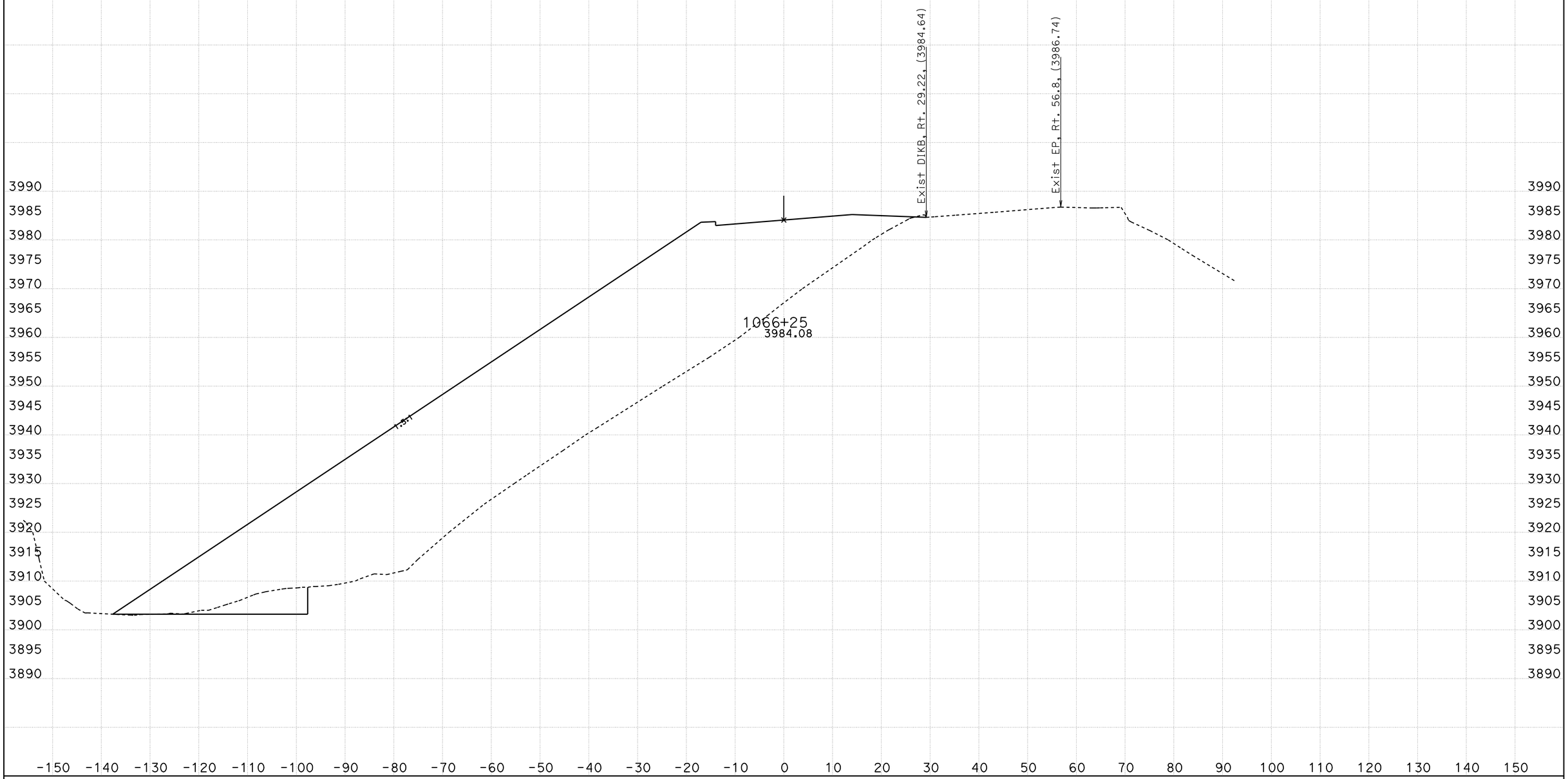

CREATED BY: B Wesling
DATE: 9/1/2011
KC Project: 0819A File: C:\TownePassQ9A\Stages\Stage1\stage1 trimmed.ear

CONTRACT: 287504
DIST/CO/RTE/PM: INY/190
PROJECT ID: Stage 1

SCALE: 1" = 10' Horiz.
1" = 10' Vert.

All Dimensions are US Survey Feet

ALN190
CROSS SECTIONS

STAGE 1 CROSS SECTIONS

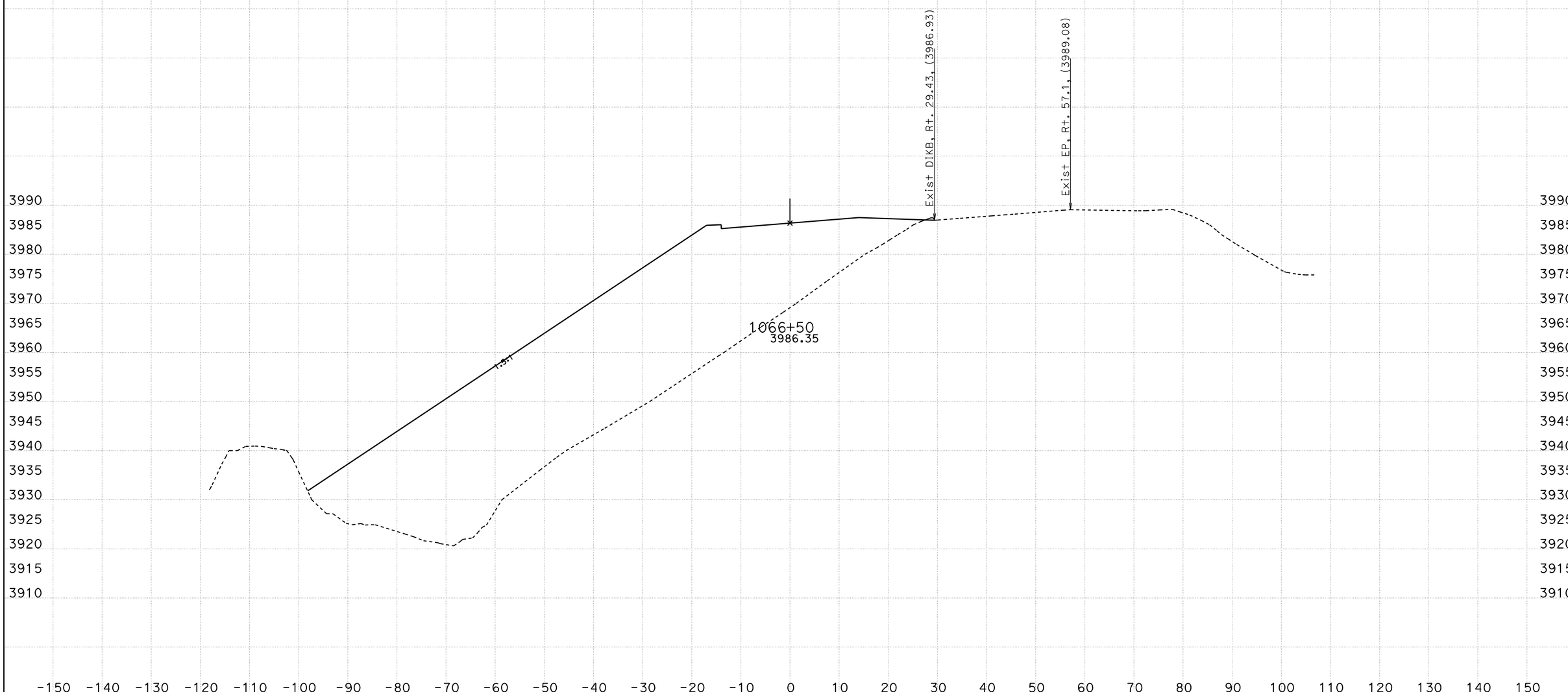

CREATED BY: B Wesling
DATE: 9/1/2011
KC Project: 0819A File: C:\TownePassQ9A\Stages\Stage1\stage1 trimmed.ear

CONTRACT: 287504
DIST/CO/RTE/PM: INY/190
PROJECT ID: Stage 1

SCALE: 1" = 10' Horiz.
1" = 10' Vert.

All Dimensions are US Survey Feet

ALN190
CROSS SECTIONS
SHEET 22 OF 43

STAGE 1 CROSS SECTIONS

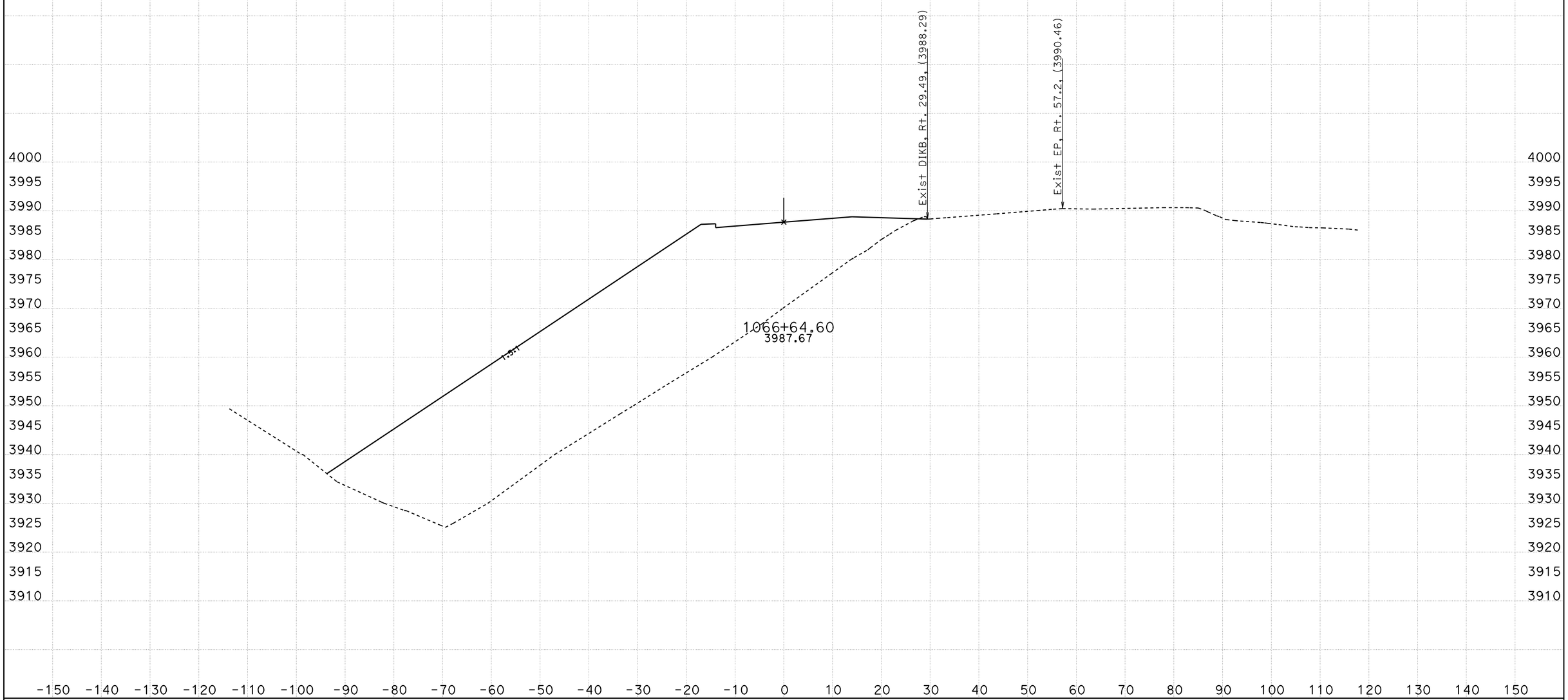

CREATED BY: B Wesling
DATE: 9/1/2011
KC Project: 0819A File: C:\TownePassQ9A\Stages\Stage1\stage1 trimmed.ear

CONTRACT: 287504
DIST/CO/RTE/PM: INY/190
PROJECT ID: Stage 1

SCALE: 1" = 10' Horiz.
1" = 10' Vert.

All Dimensions are US Survey Feet

ALN190
CROSS SECTIONS

STAGE 1 CROSS SECTIONS

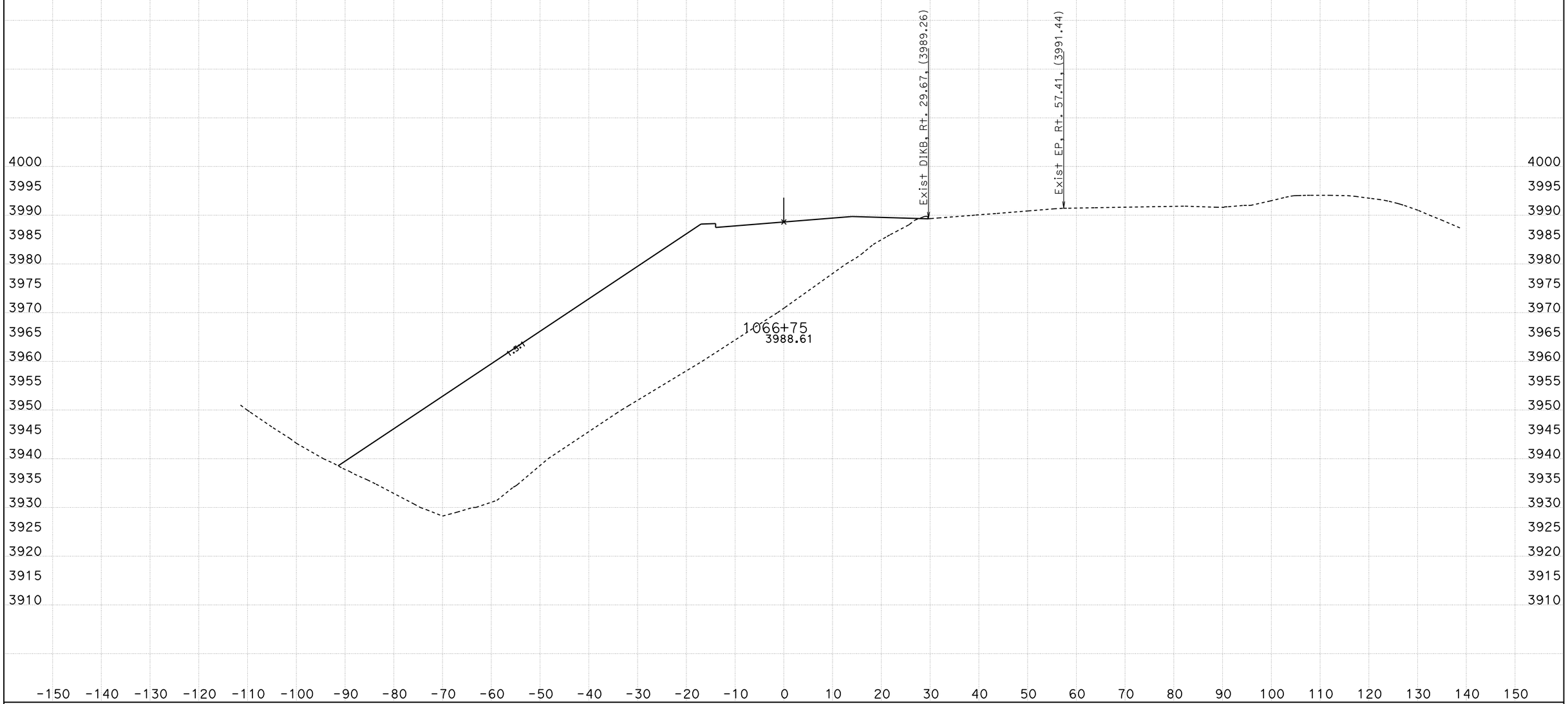

CREATED BY: B Wesling
DATE: 9/1/2011
KC Project: 0819A File: C:\TownePassQ9A\Stages\Stage1\stage1 trimmed.ear

CONTRACT: 287504
DIST/CO/RTE/PM: INY/190
PROJECT ID: Stage 1

SCALE: 1" = 10' Horiz.
1" = 10' Vert.

All Dimensions are US Survey Feet

ALN190
CROSS SECTIONS
SHEET 24 OF 43

STAGE 1 CROSS SECTIONS

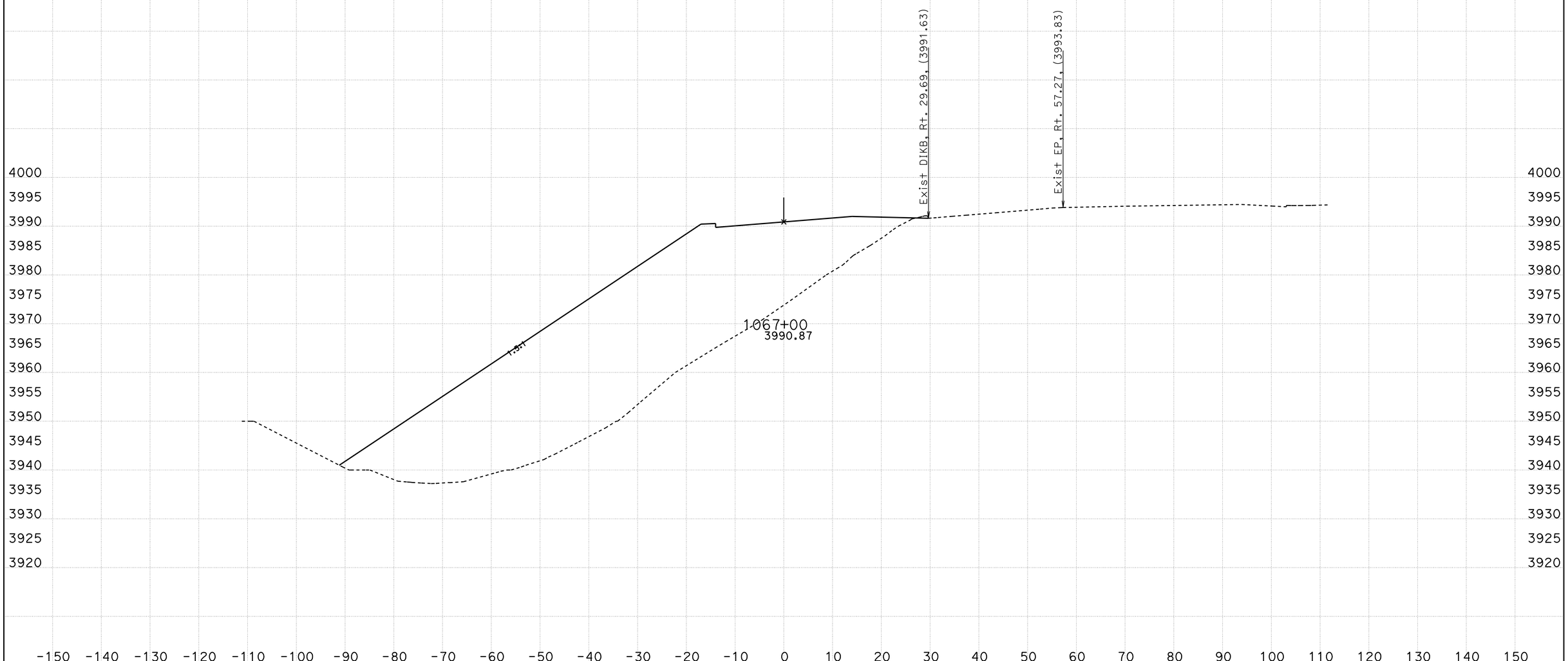

CREATED BY: B Wesling
DATE: 9/1/2011
KC Project: 0819A File: C:\TownePassQ9A\Stages\Stage1\stage1 trimmed.ear

CONTRACT: 287504
DIST/CO/RTE/PM: INY/190
PROJECT ID: Stage 1

SCALE: 1" = 10' Horiz.
1" = 10' Vert.

All Dimensions are US Survey Feet

ALN190
CROSS SECTIONS

STAGE 1 CROSS SECTIONS

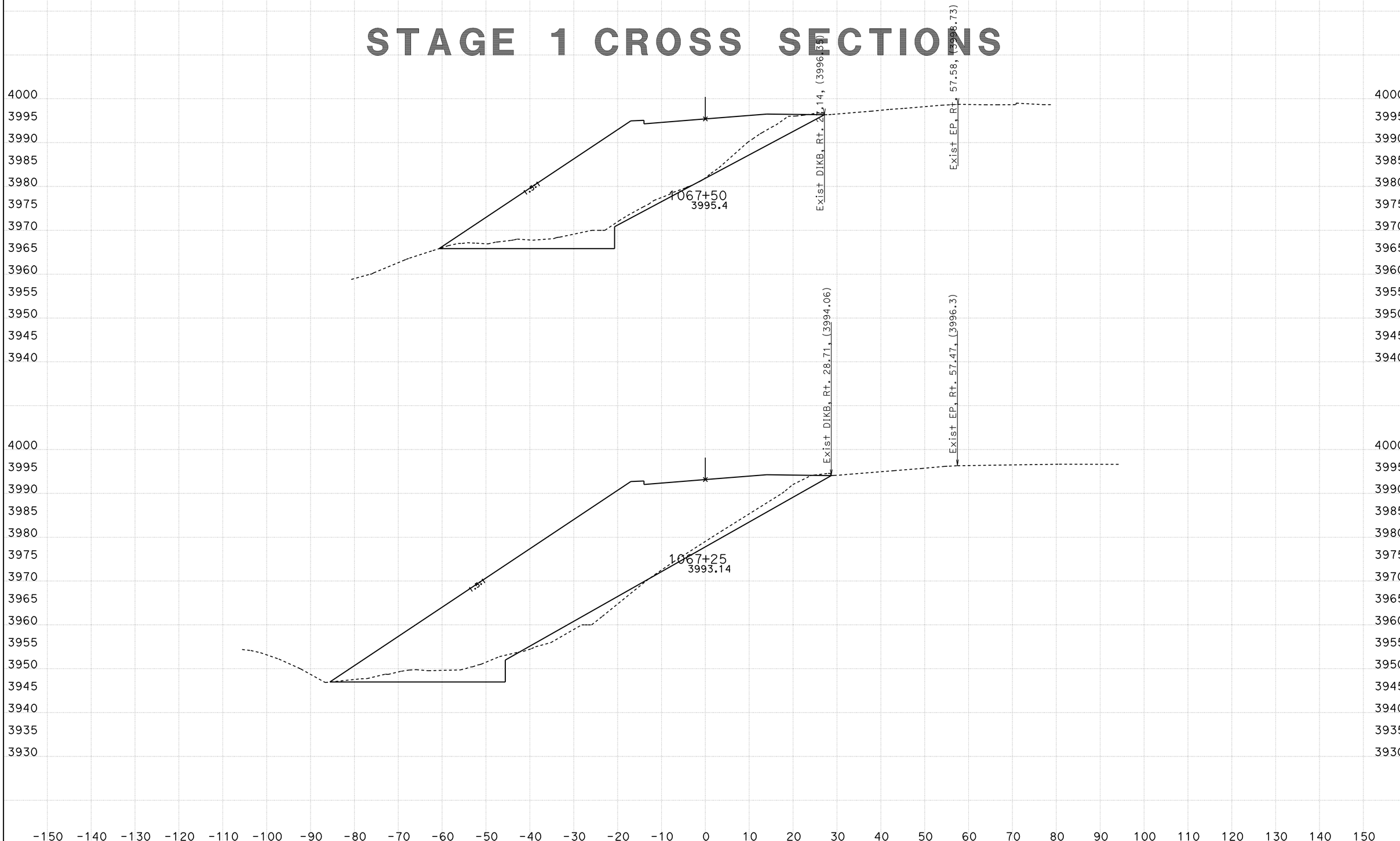

CREATED BY: B Wesling
DATE: 9/1/2011
KC Project: 0819A File: C:\TownePassQ9A\Stages\Stage1\stage1 trimmed.ear

CONTRACT: 287504
DIST/CO/RTE/PM: INY/190
PROJECT ID: Stage 1

SCALE: 1" = 10' Horiz.
1" = 10' Vert.

All Dimensions are US Survey Feet

ALN190
CROSS SECTIONS

STAGE 1 CROSS SECTIONS

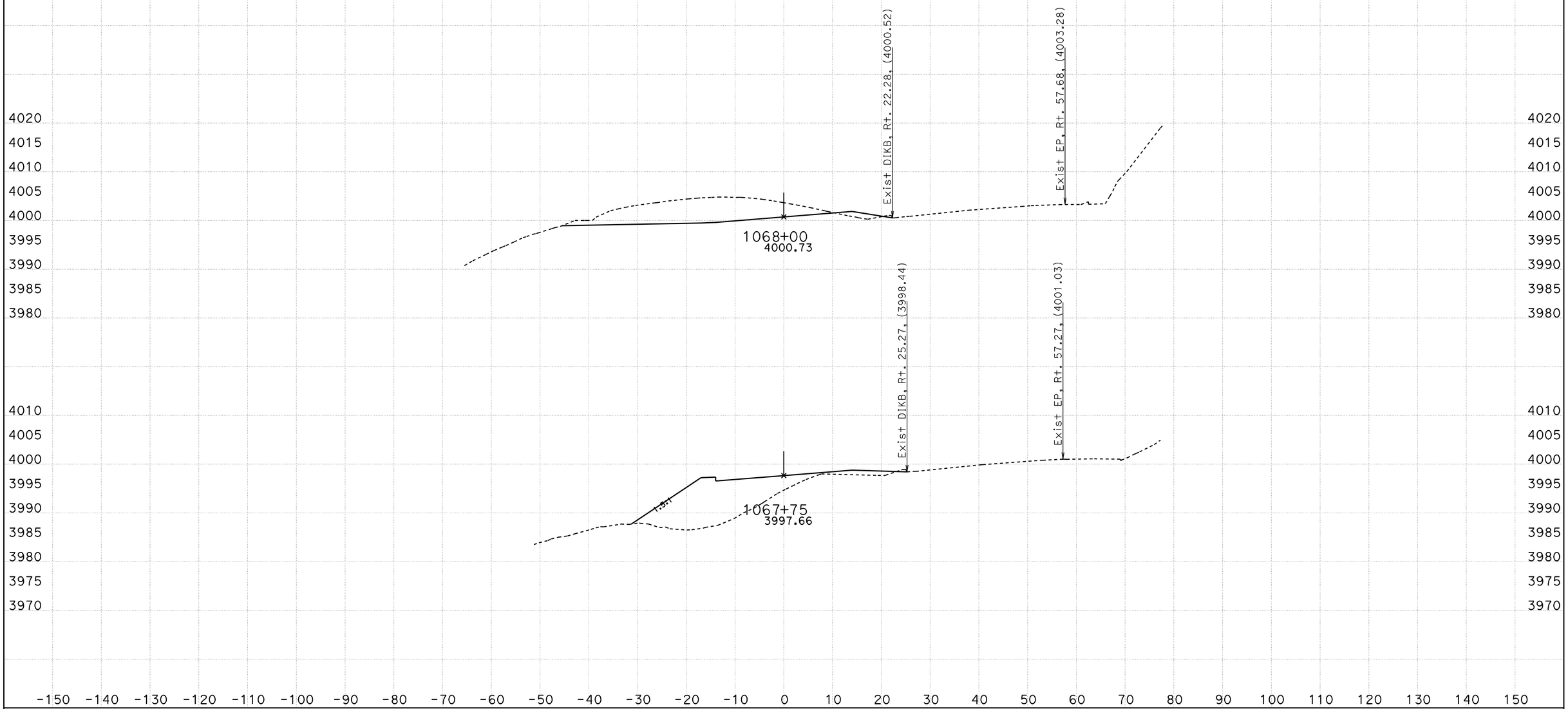

CREATED BY: B Wesling
DATE: 9/1/2011
KC Project: 0819A File: C:\TownePassQ9A\Stages\Stage1\stage1 trimmed.ear

CONTRACT: 287504
DIST/CO/RTE/PM: INY/190
PROJECT ID: Stage 1

SCALE: 1" = 10' Horiz.
1" = 10' Vert.

All Dimensions are US Survey Feet

ALN190
CROSS SECTIONS

STAGE 1 CROSS SECTIONS

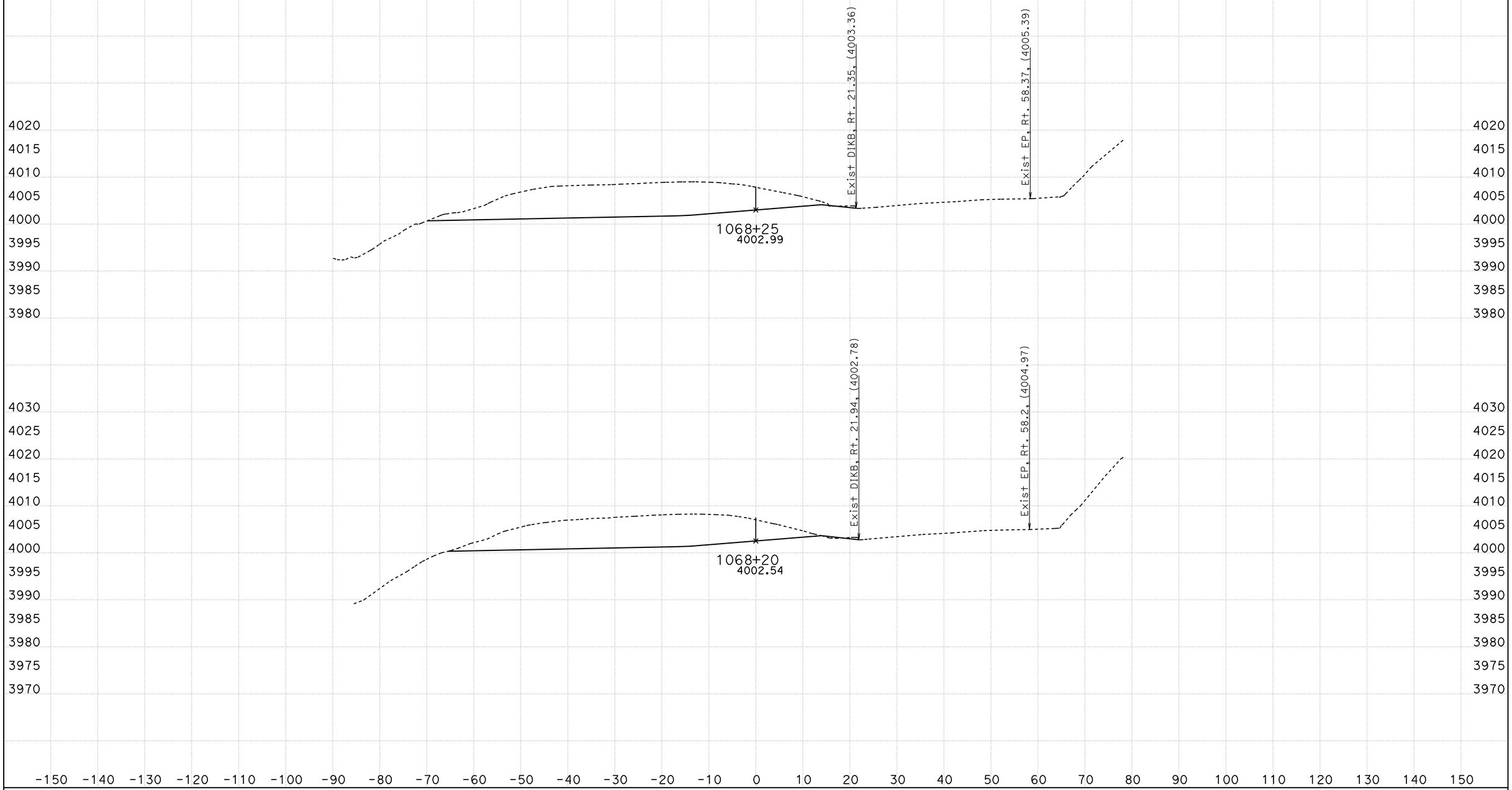

CREATED BY: B Wesling
DATE: 9/1/2011
KC Project: 0819A File: C:\TownePassQ9A\Stages\Stage1\stage1 trimmed.ear

CONTRACT: 287504
DIST/CO/RTE/PM: INY/190
PROJECT ID: Stage 1

SCALE: 1" = 10' Horiz.
1" = 10' Vert.

All Dimensions are US Survey Feet

ALN190
CROSS SECTIONS

STAGE 1 CROSS SECTIONS

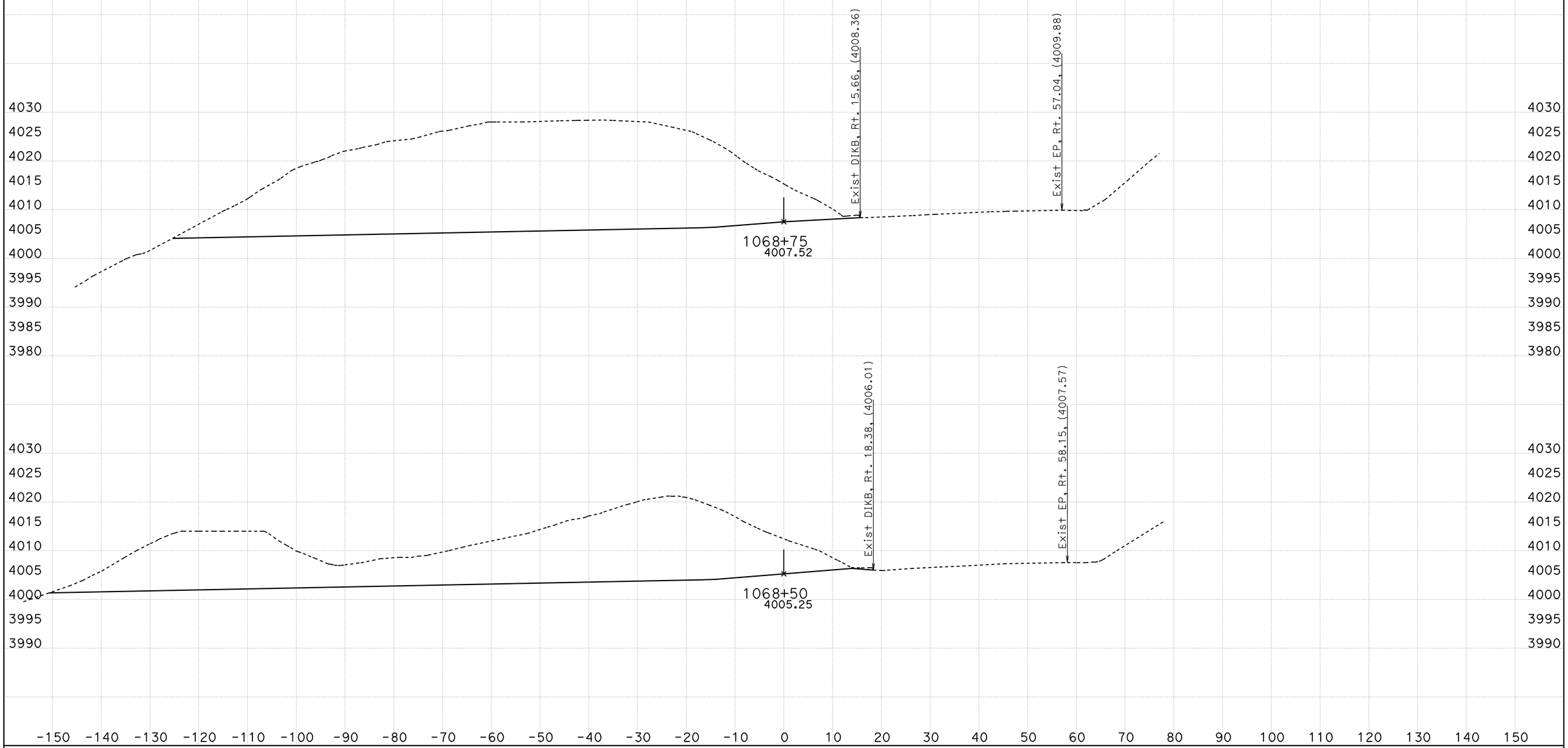

CREATED BY: B Wesling
DATE: 9/1/2011
KC Project: 0819A File: C:\TownePassQ9A\Stages\Stage1\stage1 trimmed.ear

CONTRACT: 287504
DIST/CO/RTE/PM: INY/190
PROJECT ID: Stage 1

SCALE: 1" = 10' Horiz.
1" = 10' Vert.

All Dimensions are US Survey Feet

ALN190
CROSS SECTIONS
SHEET 29 OF 43

STAGE 1 CROSS SECTIONS

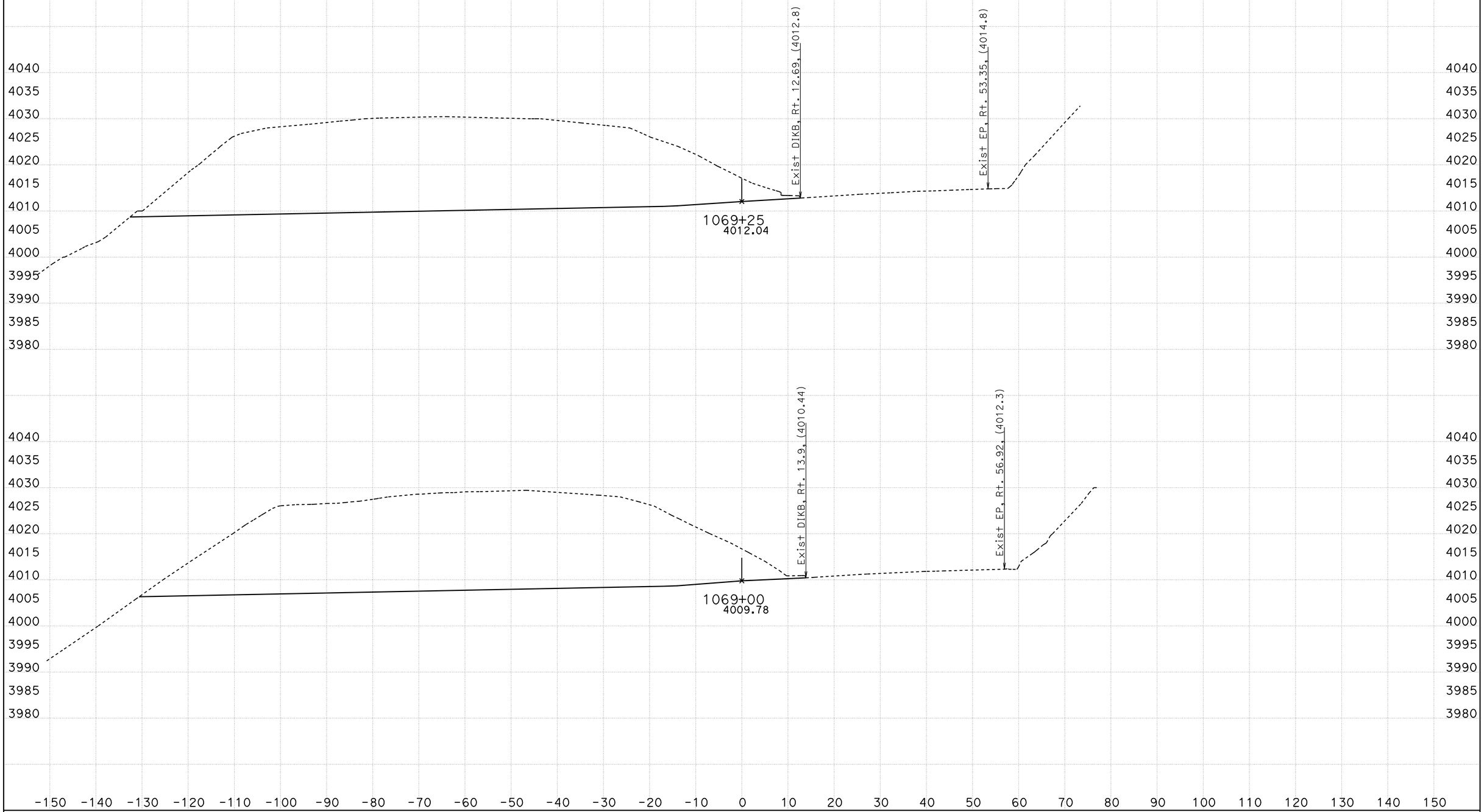

CREATED BY: B Wesling
DATE: 9/1/2011
KC Project: 0819A File: C:\TownePassQ9A\Stages\Stage1\stage1 trimmed.ear

CONTRACT: 287504
DIST/CO/RTE/PM: INY/190
PROJECT ID: Stage 1

SCALE: 1" = 10' Horiz.
1" = 10' Vert.

All Dimensions are US Survey Feet

ALN190
CROSS SECTIONS

STAGE 1 CROSS SECTIONS

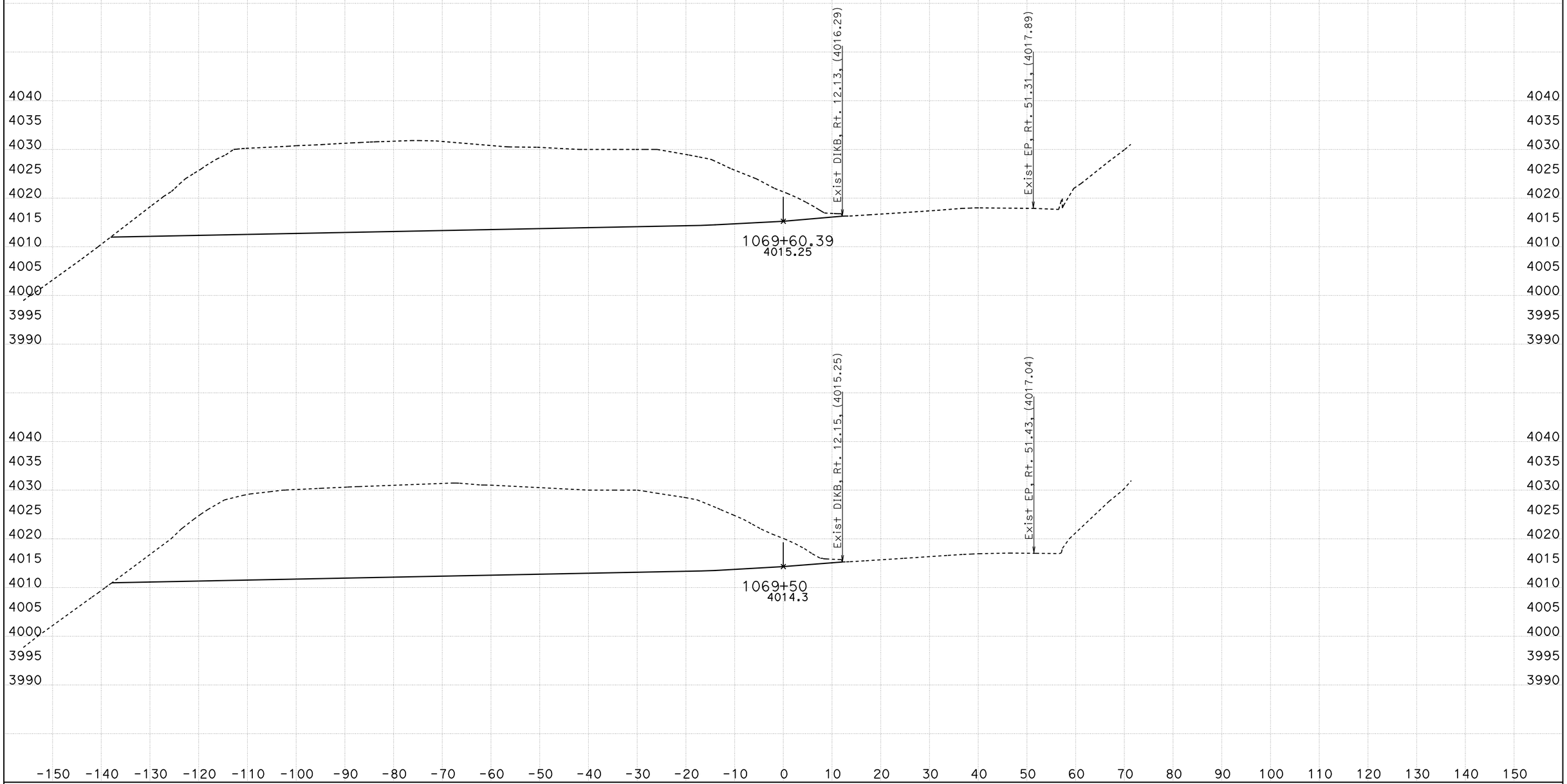

CREATED BY: B Wesling
DATE: 9/1/2011
KC Project: 0819A File: C:\TownePassQ9A\Stages\Stage1\stage1 trimmed.ear

CONTRACT: 287504
DIST/CO/RTE/PM: INY/190
PROJECT ID: Stage 1

SCALE: 1" = 10' Horiz.
1" = 10' Vert.

All Dimensions are US Survey Feet

ALN190
CROSS SECTIONS
SHEET 31 OF 43

STAGE 1 CROSS SECTIONS

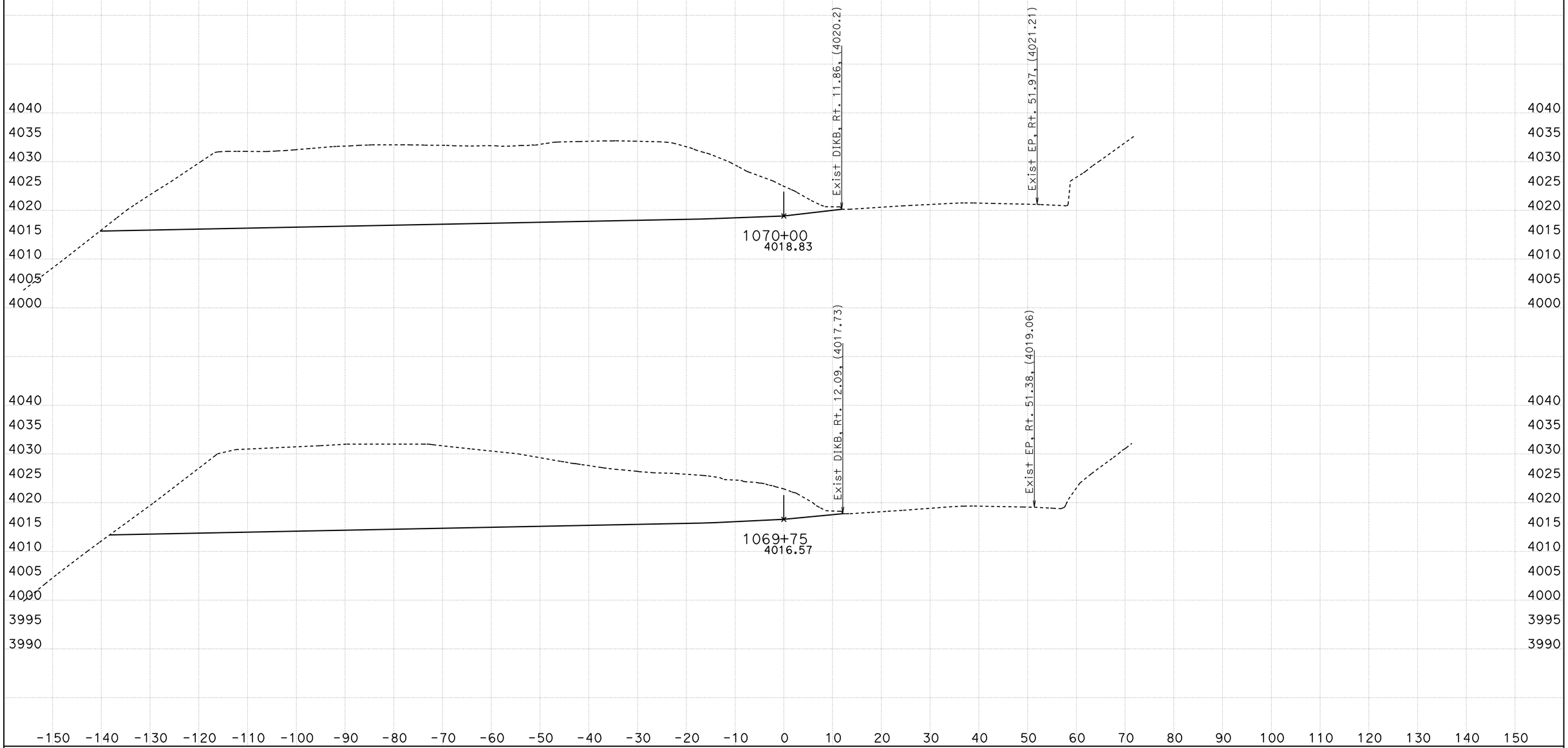

CREATED BY: B Wesling
DATE: 9/1/2011
KC Project: 0819A File: C:\TownePassQ9A\Stages\Stage1\stage1 trimmed.ear

CONTRACT: 287504
DIST/CO/RTE/PM: INY/190
PROJECT ID: Stage 1

SCALE: 1" = 10' Horiz.
1" = 10' Vert.

All Dimensions are US Survey Feet

ALN190
CROSS SECTIONS
SHEET 32 OF 43

STAGE 1 CROSS SECTIONS

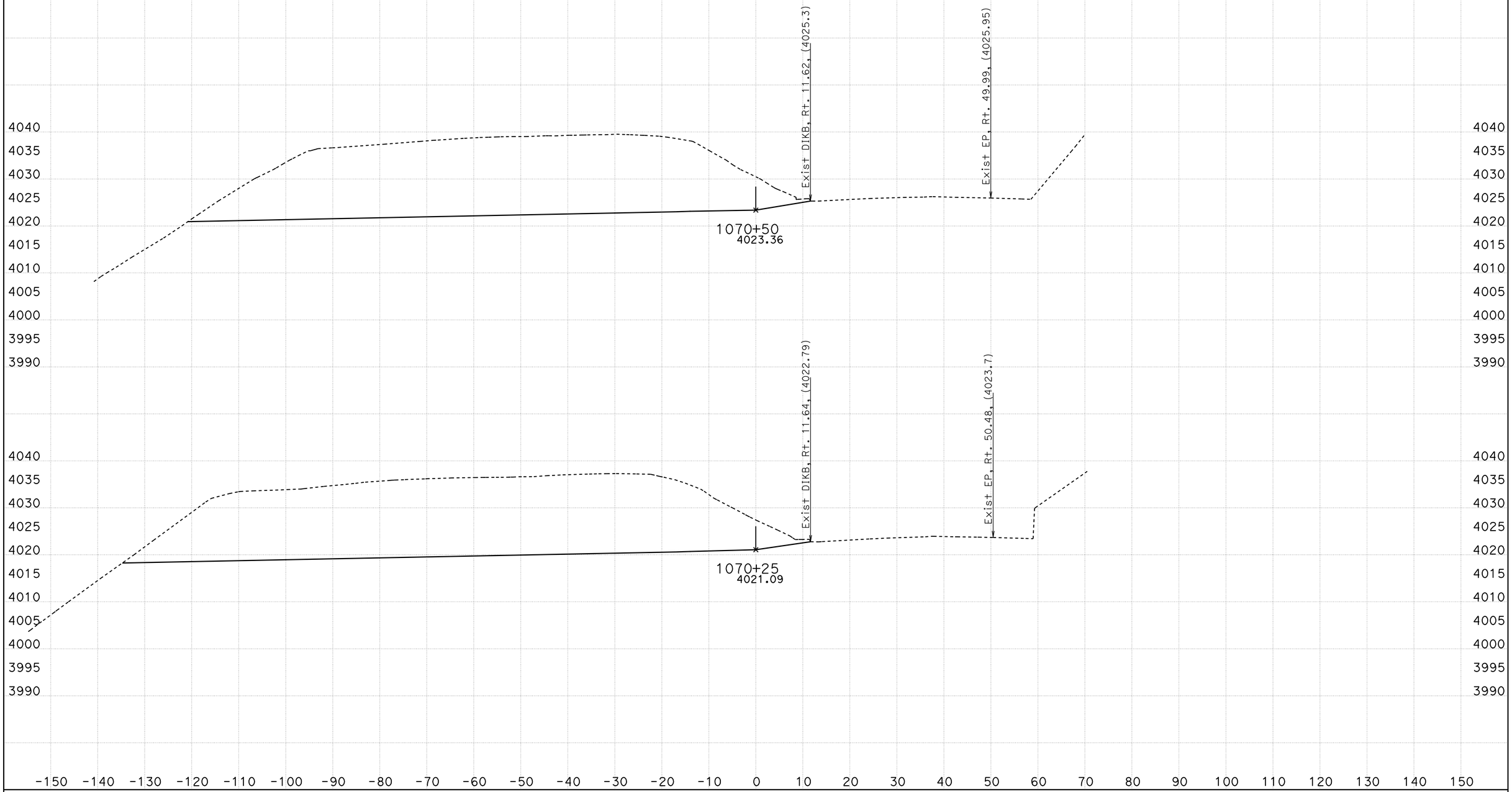

CREATED BY: B Wesling
DATE: 9/1/2011
KC Project: 0819A File: C:\TownePassQ9A\Stages\Stage1\stage1 trimmed.ear

CONTRACT: 287504
DIST/CO/RTE/PM: INY/190
PROJECT ID: Stage 1

SCALE: 1" = 10' Horiz.
1" = 10' Vert.

All Dimensions are US Survey Feet

ALN190
CROSS SECTIONS

STAGE 1 CROSS SECTIONS

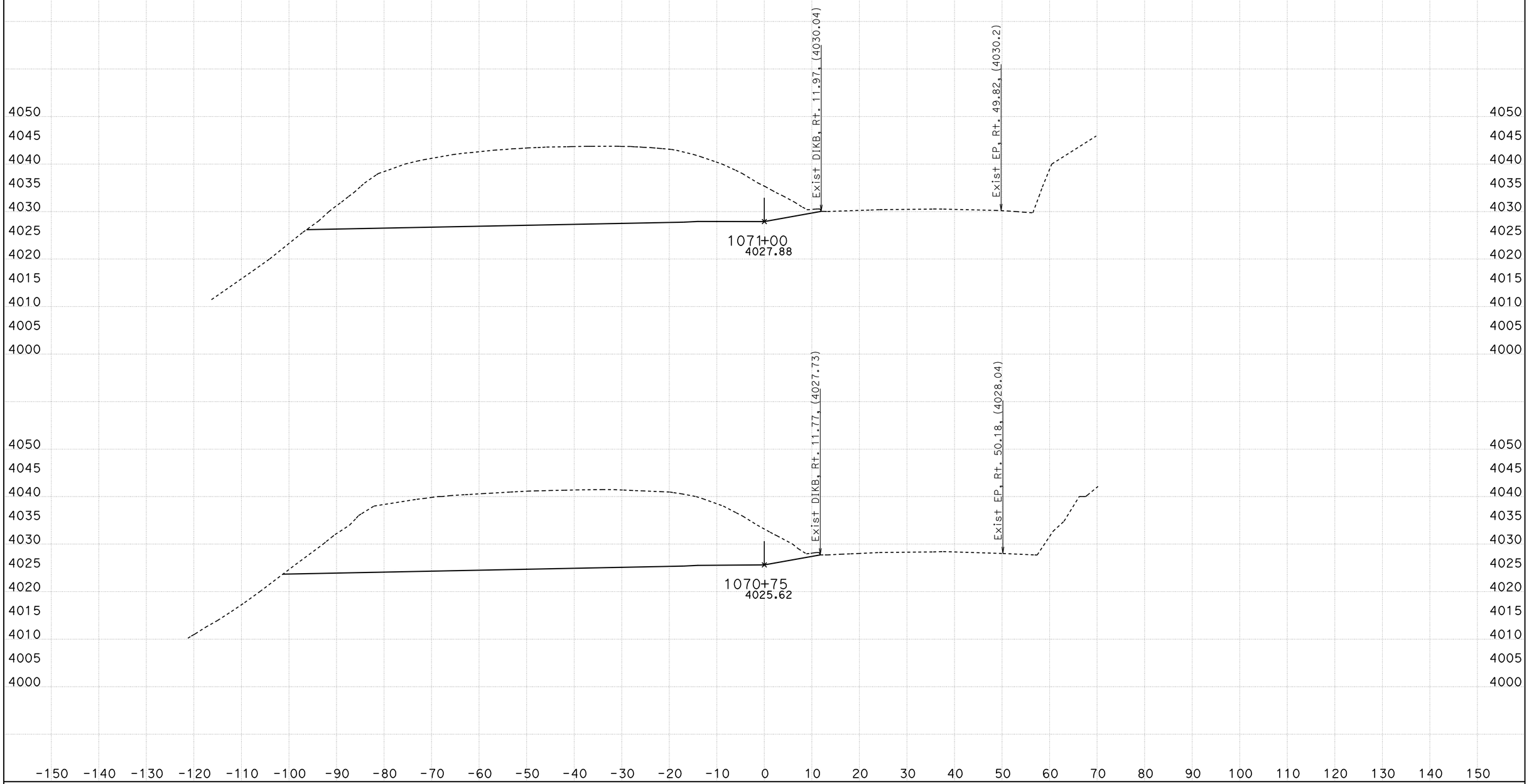

CREATED BY: B Wesling
DATE: 9/1/2011
KC Project: 0819A File: C:\TownePassQ9A\Stages\Stage1\stage1 trimmed.ear

CONTRACT: 287504
DIST/CO/RTE/PM: INY/190
PROJECT ID: Stage 1

SCALE: 1" = 10' Horiz.
1" = 10' Vert.

All Dimensions are US Survey Feet

ALN190
CROSS SECTIONS
SHEET 34 OF 43

STAGE 1 CROSS SECTIONS

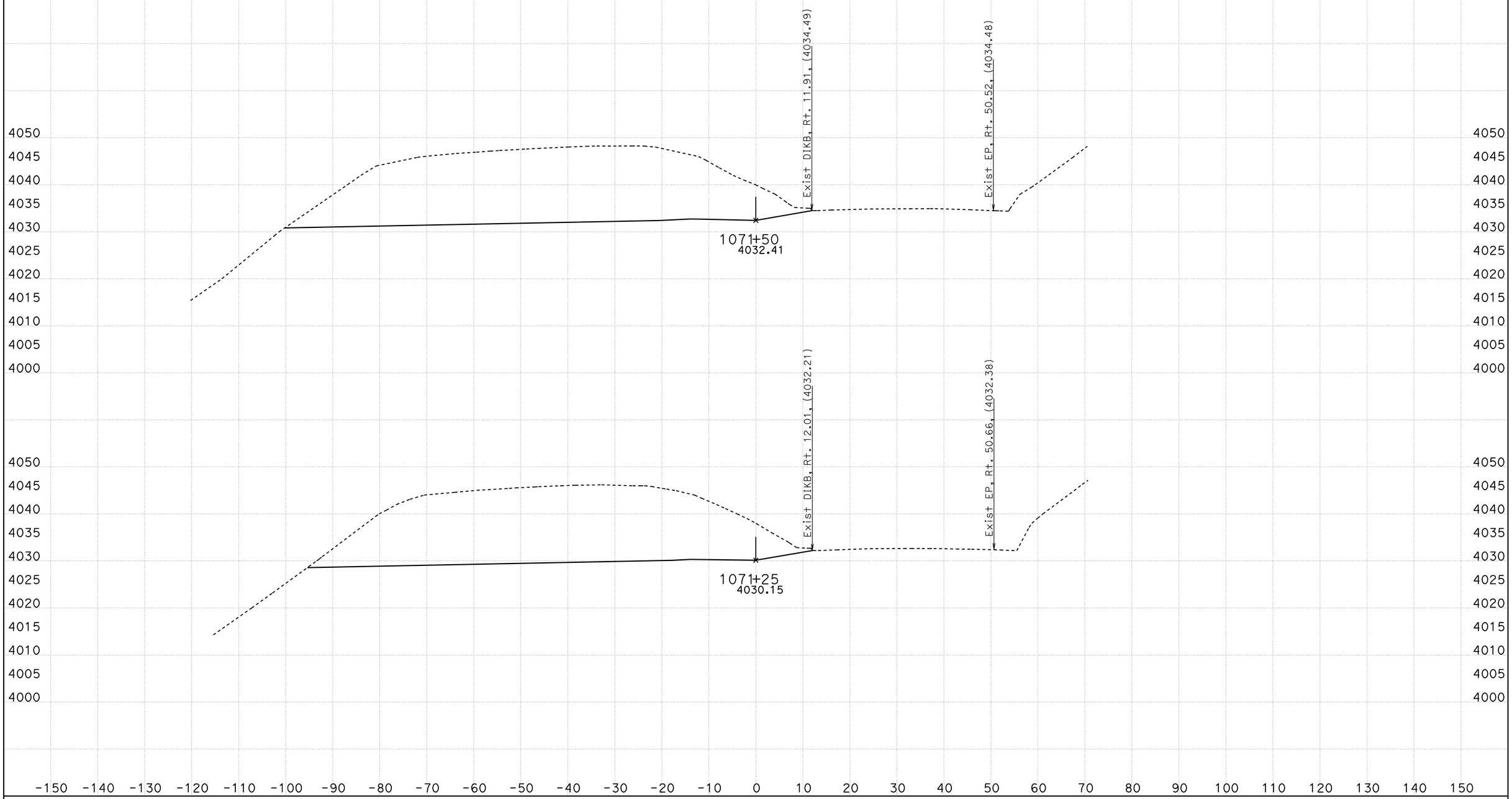

CREATED BY: B Wesling
DATE: 9/1/2011
KC Project: 0819A File: C:\TownePassQ9A\Stages\Stage1\stage1 trimmed.ear

CONTRACT: 287504
DIST/CO/RTE/PM: INY/190
PROJECT ID: Stage 1

SCALE: 1" = 10' Horiz.
1" = 10' Vert.

All Dimensions are US Survey Feet

ALN190
CROSS SECTIONS

STAGE 1 CROSS SECTIONS

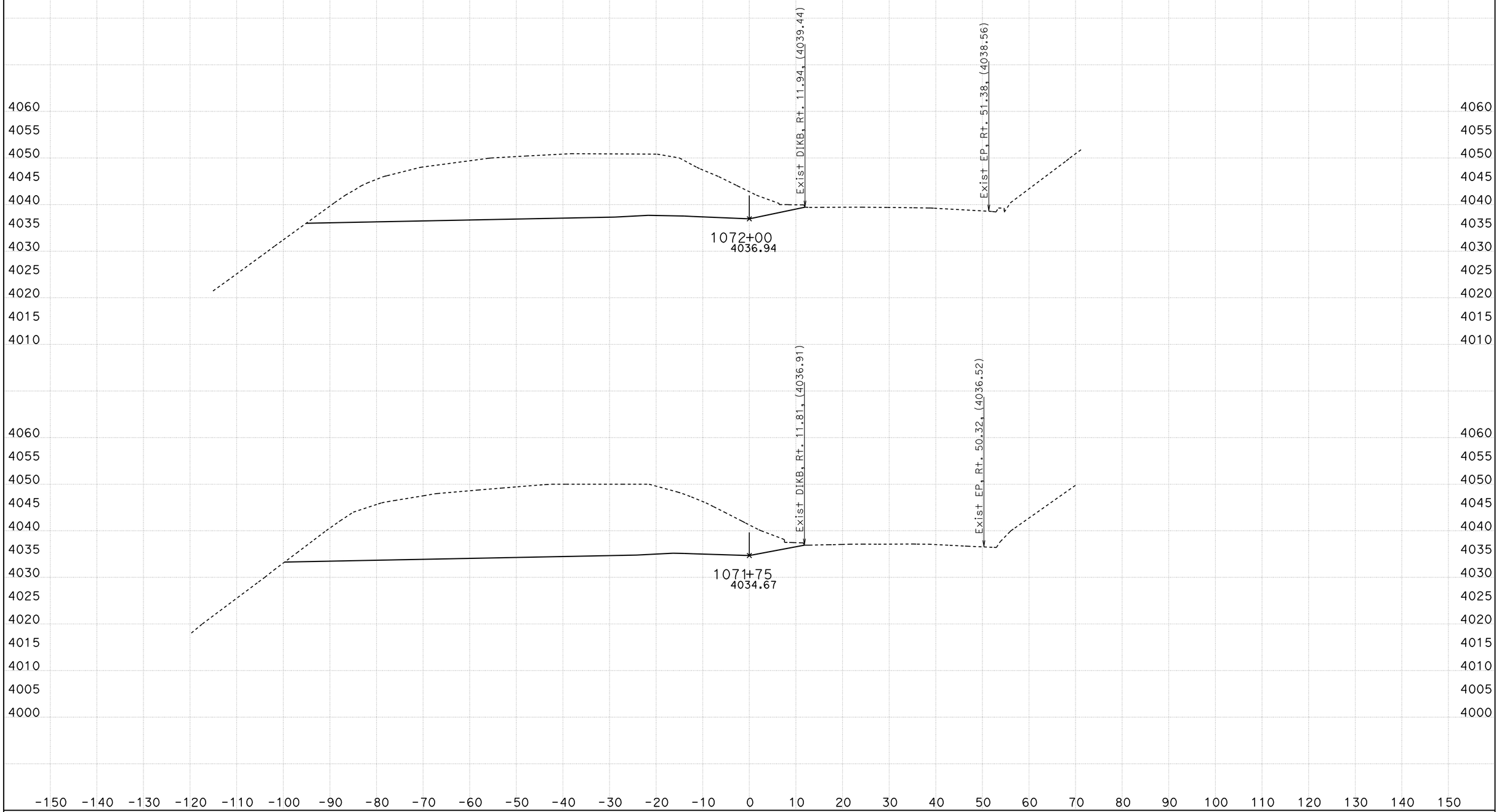

CREATED BY: B Wesling
DATE: 9/1/2011
KC Project: 0819A File: C:\TownePassQ9A\Stages\Stage1\stage1 trimmed.ear

CONTRACT: 287504
DIST/CO/RTE/PM: INY/190
PROJECT ID: Stage 1

SCALE: 1" = 10' Horiz.
1" = 10' Vert.

All Dimensions are US Survey Feet

ALN190
CROSS SECTIONS

STAGE 1 CROSS SECTIONS

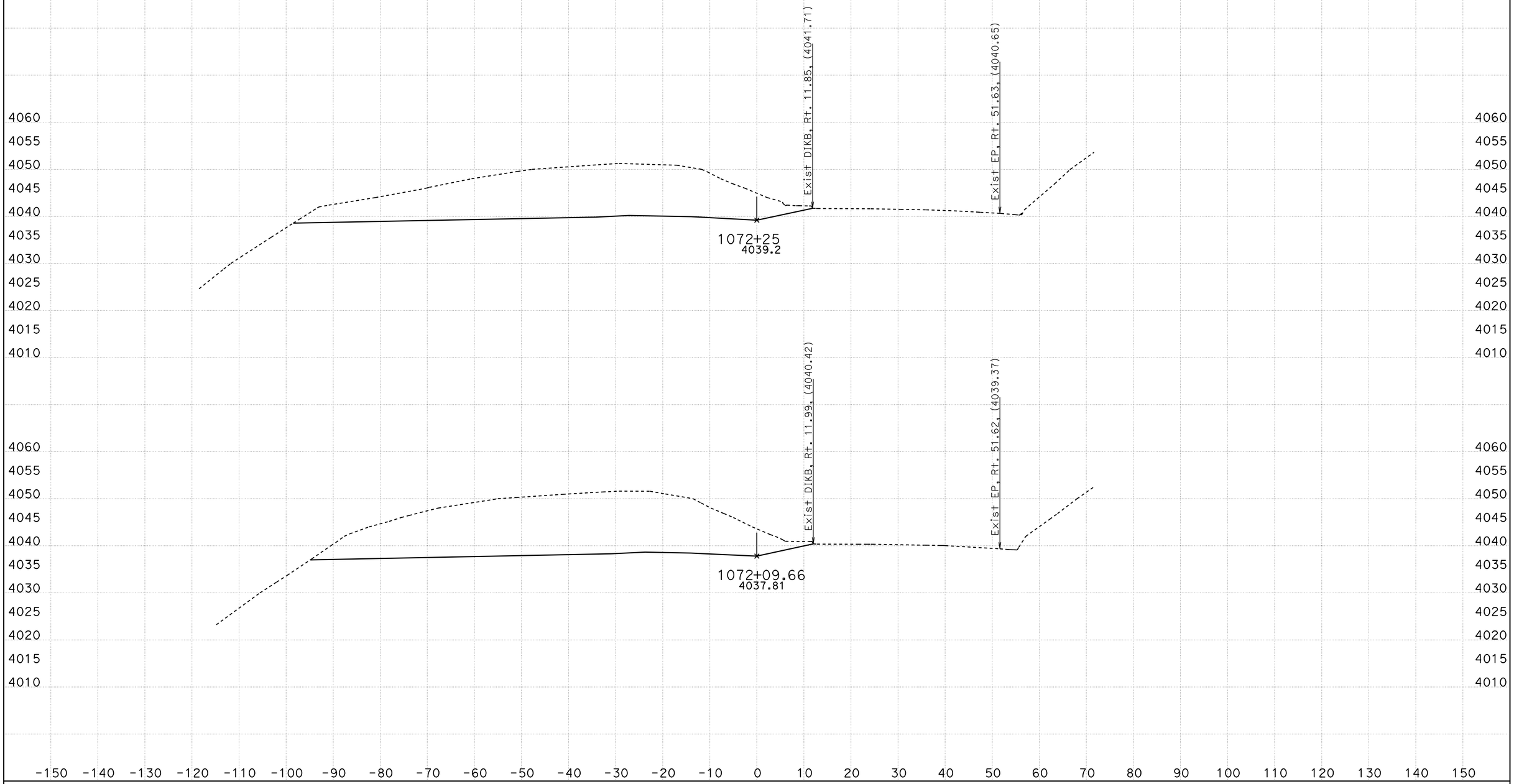

CREATED BY: B Wesling
DATE: 9/1/2011
KC Project: 0819A File: C:\TownePassQ9A\Stages\Stage1\stage1 trimmed.ear

CONTRACT: 287504
DIST/CO/RTE/PM: INY/190
PROJECT ID: Stage 1

SCALE: 1" = 10' Horiz.
1" = 10' Vert.

All Dimensions are US Survey Feet

ALN190
CROSS SECTIONS

STAGE 1 CROSS SECTIONS

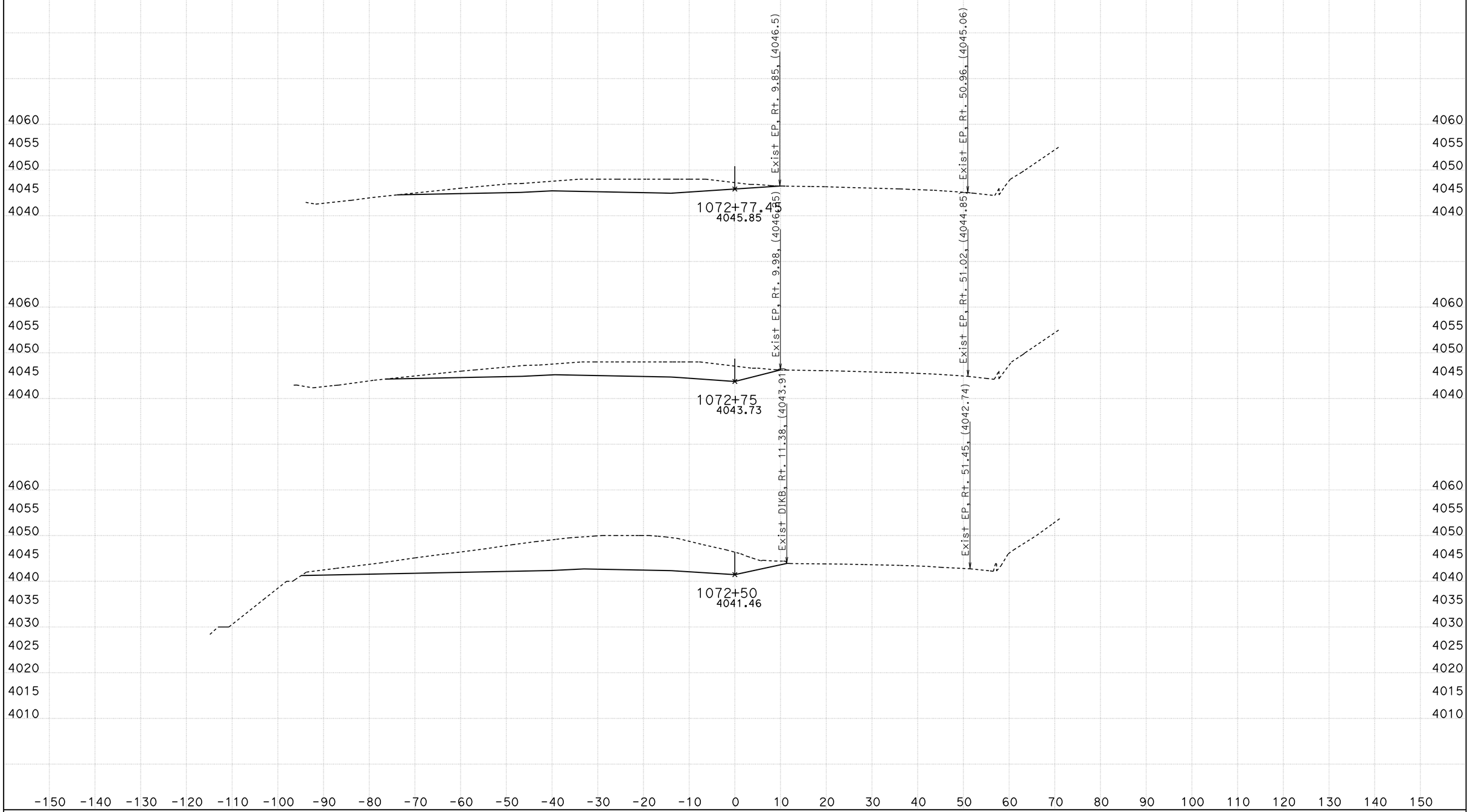

CREATED BY: B Wesling
DATE: 9/1/2011
KC Project: 0819A File: C:\TownePassQ9A\Stages\Stage1\stage1 trimmed.ear

CONTRACT: 287504
DIST/CO/RTE/PM: INY/190
PROJECT ID: Stage 1

SCALE: 1" = 10' Horiz.
1" = 10' Vert.

All Dimensions are US Survey Feet

ALN190
CROSS SECTIONS

STAGE 1 CROSS SECTIONS

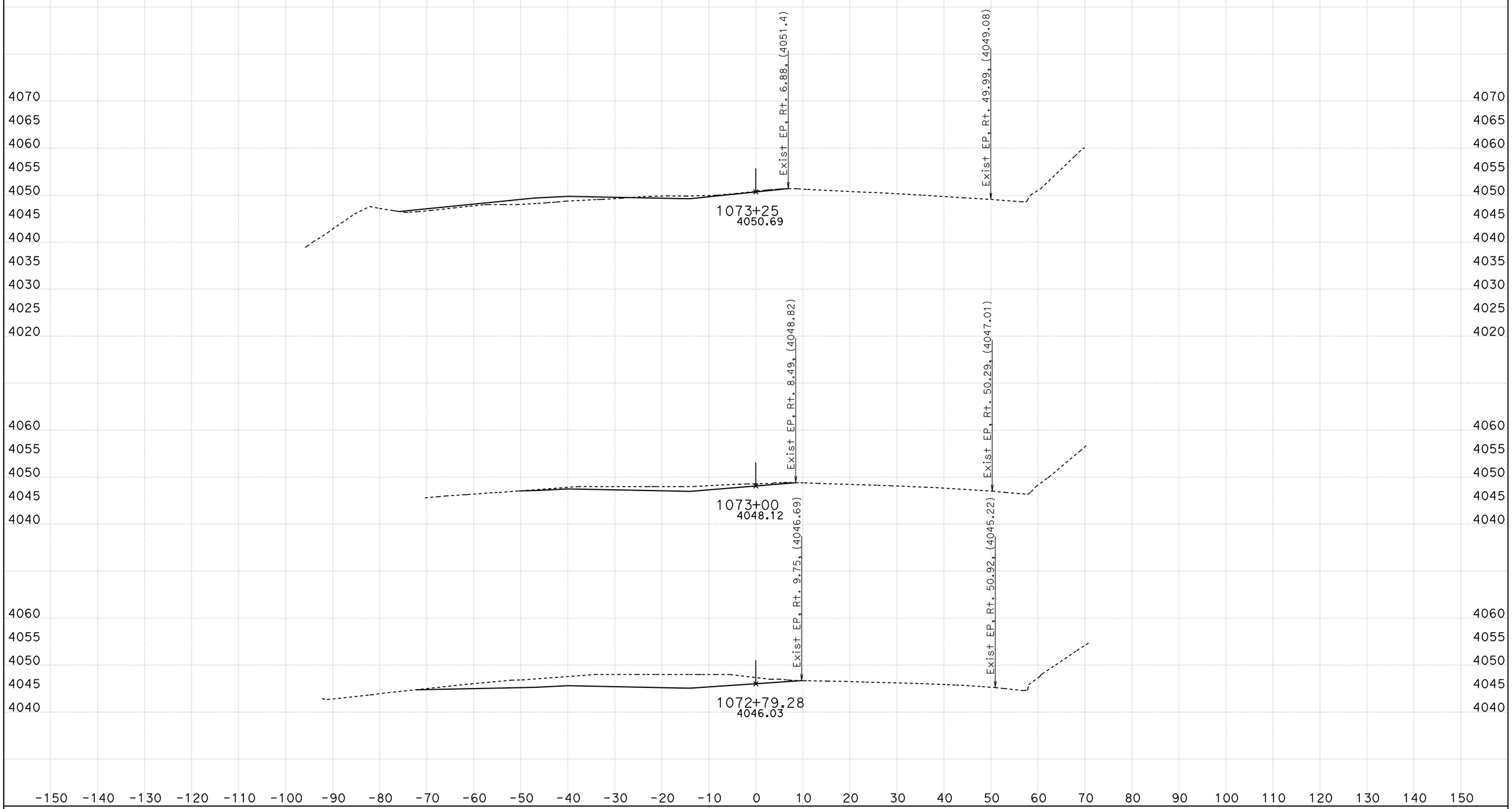

CREATED BY: B Wesling
DATE: 9/1/2011
KC Project: 0819A File: C:\TownePassQ9A\Stages\Stage1\stage1 trimmed.ear

CONTRACT: 287504
DIST/CO/RTE/PM: INY/190
PROJECT ID: Stage 1

SCALE: 1" = 10' Horiz.
1" = 10' Vert.

All Dimensions are US Survey Feet

ALN190
CROSS SECTIONS

STAGE 1 CROSS SECTIONS

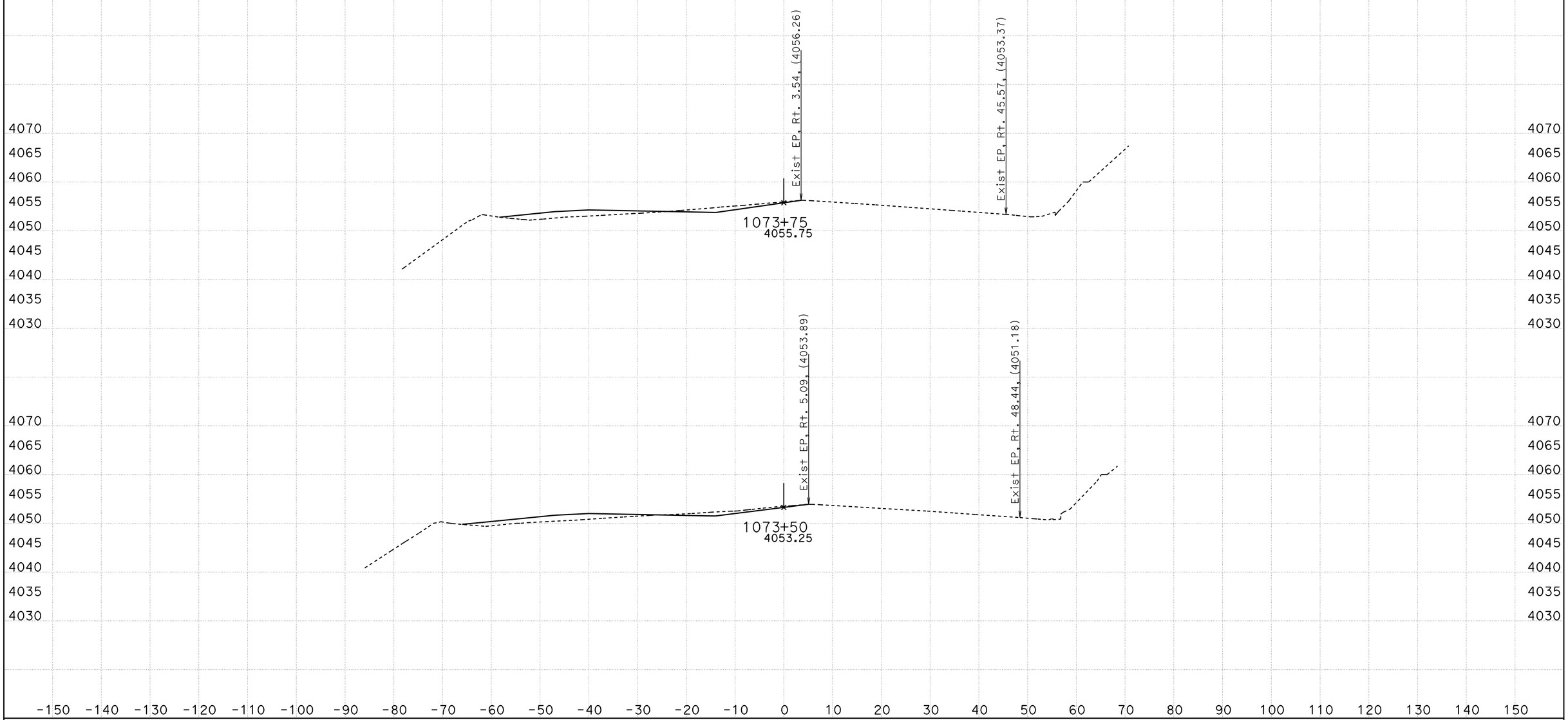

CREATED BY: B Wesling
DATE: 9/1/2011
KC Project: 0819A File: C:\TownePassQ9A\Stages\Stage1\stage1 trimmed.ear

CONTRACT: 287504
DIST/CO/RTE/PM: INY/190
PROJECT ID: Stage 1

SCALE: 1" = 10' Horiz.
1" = 10' Vert.

All Dimensions are US Survey Feet

ALN190
CROSS SECTIONS
SHEET 40 OF 43

STAGE 1 CROSS SECTIONS

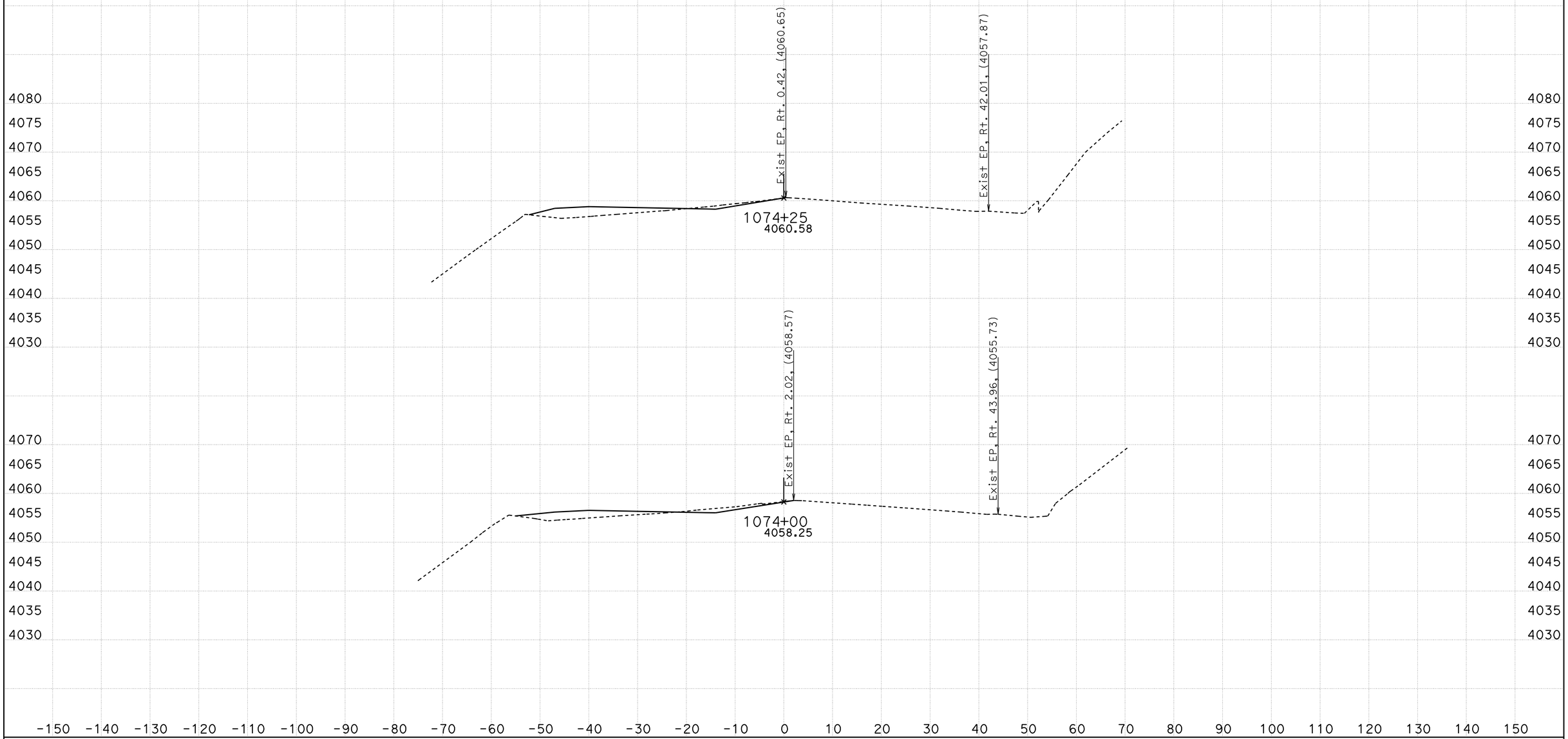

CREATED BY: B Wesling
DATE: 9/1/2011
KC Project: 0819A File: C:\TownePassQ9A\Stages\Stage1\stage1 trimmed.ear

CONTRACT: 287504
DIST/CO/RTE/PM: INY/190
PROJECT ID: Stage 1

SCALE: 1" = 10' Horiz.
1" = 10' Vert.

All Dimensions are US Survey Feet

ALN190
CROSS SECTIONS
SHEET 41 OF 43

STAGE 1 CROSS SECTIONS

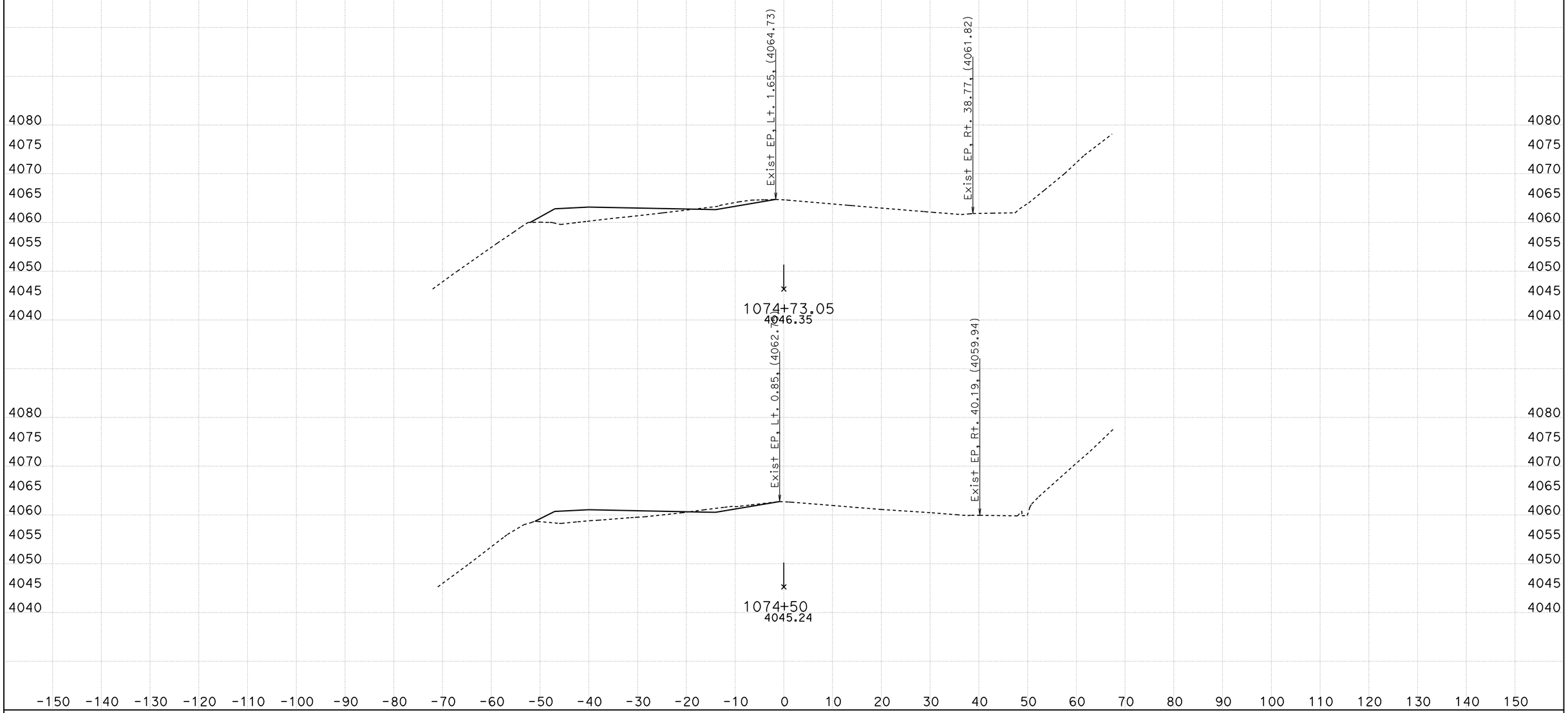

CREATED BY: B Wesling
DATE: 9/1/2011
KC Project: 0819A File: C:\TownePassQ9A\Stages\Stage1\stage1 trimmed.ear

CONTRACT: 287504
DIST/CO/RTE/PM: INY/190
PROJECT ID: Stage 1

SCALE: 1" = 10' Horiz.
1" = 10' Vert.

All Dimensions are US Survey Feet

ALN190
CROSS SECTIONS

STAGE 1 CROSS SECTIONS

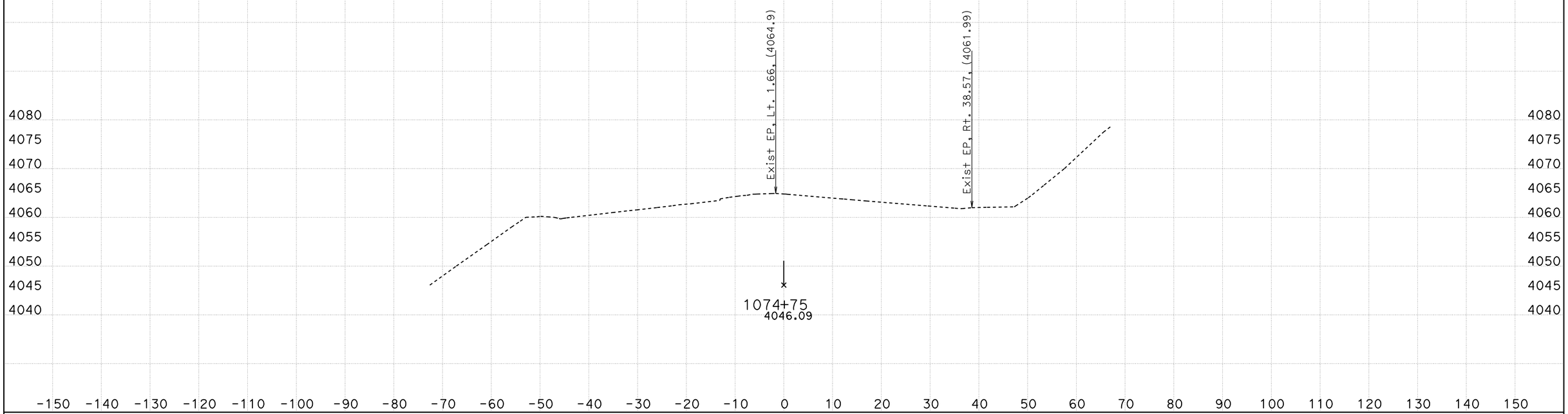

CREATED BY: B Wesling
DATE: 9/1/2011
KC Project: 0819A File: C:\TownePassQ9A\Stages\Stage1\stage1 trimmed.ear

CONTRACT: 287504
DIST/CO/RTE/PM: INY/190
PROJECT ID: Stage 1

SCALE: 1" = 10' Horiz.
1" = 10' Vert.

All Dimensions are US Survey Feet

ALN190
CROSS SECTIONS
SHEET 43 OF 43