FOR EARTHWORK DEVELOPMENT ONLY

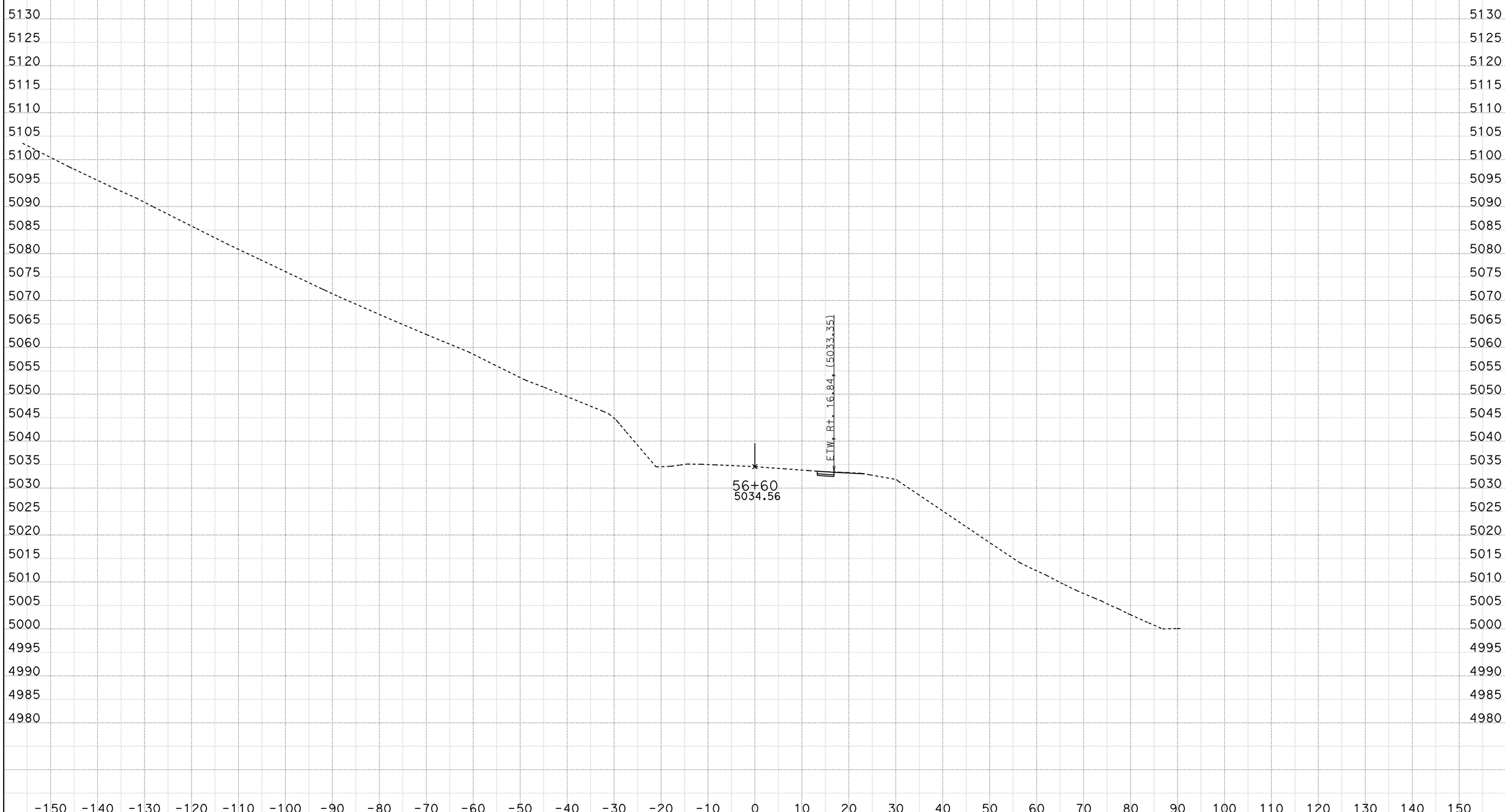

CREATED BY: ACZ
DATE: 11/21/2011
KC Project: 9942A File: C:\PROJECTS\MC\9942A\fnl8-8.ear

CONTRACT: 09-237701
DIST/CO/RTE/PM: 09/MNO/395/118.7-119.6
PROJECT ID: High Point

SCALE: 1" = 10' Horiz.
1" = 10' Vert.

All Dimensions are US Survey Feet

FNL8
CROSS SECTIONS
SHEET 1 OF XXX

FOR EARTHWORK DEVELOPMENT ONLY

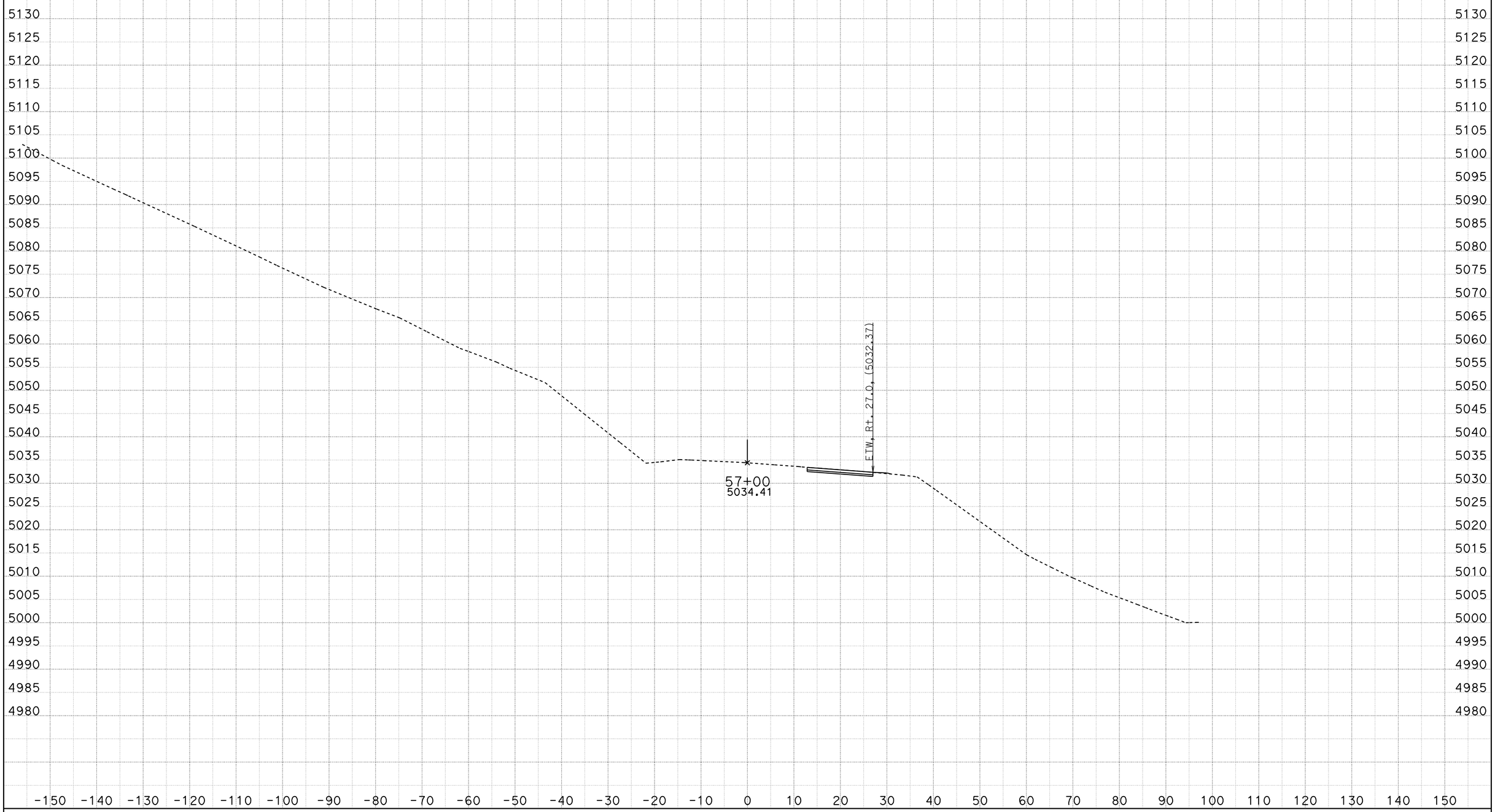

CREATED BY: ACZ
DATE: 11/21/2011
KC Project: 9942A File: C:\PROJECTS\MC\9942A\fnl8-8.ear

CONTRACT: 09-237701
DIST/CO/RTE/PM: 09/MNO/395/118.7-119.6
PROJECT ID: High Point

SCALE: 1" = 10' Horiz.
1" = 10' Vert.

All Dimensions are US Survey Feet

FNL8
CROSS SECTIONS
SHEET 2 OF XXX

FOR EARTHWORK DEVELOPMENT ONLY

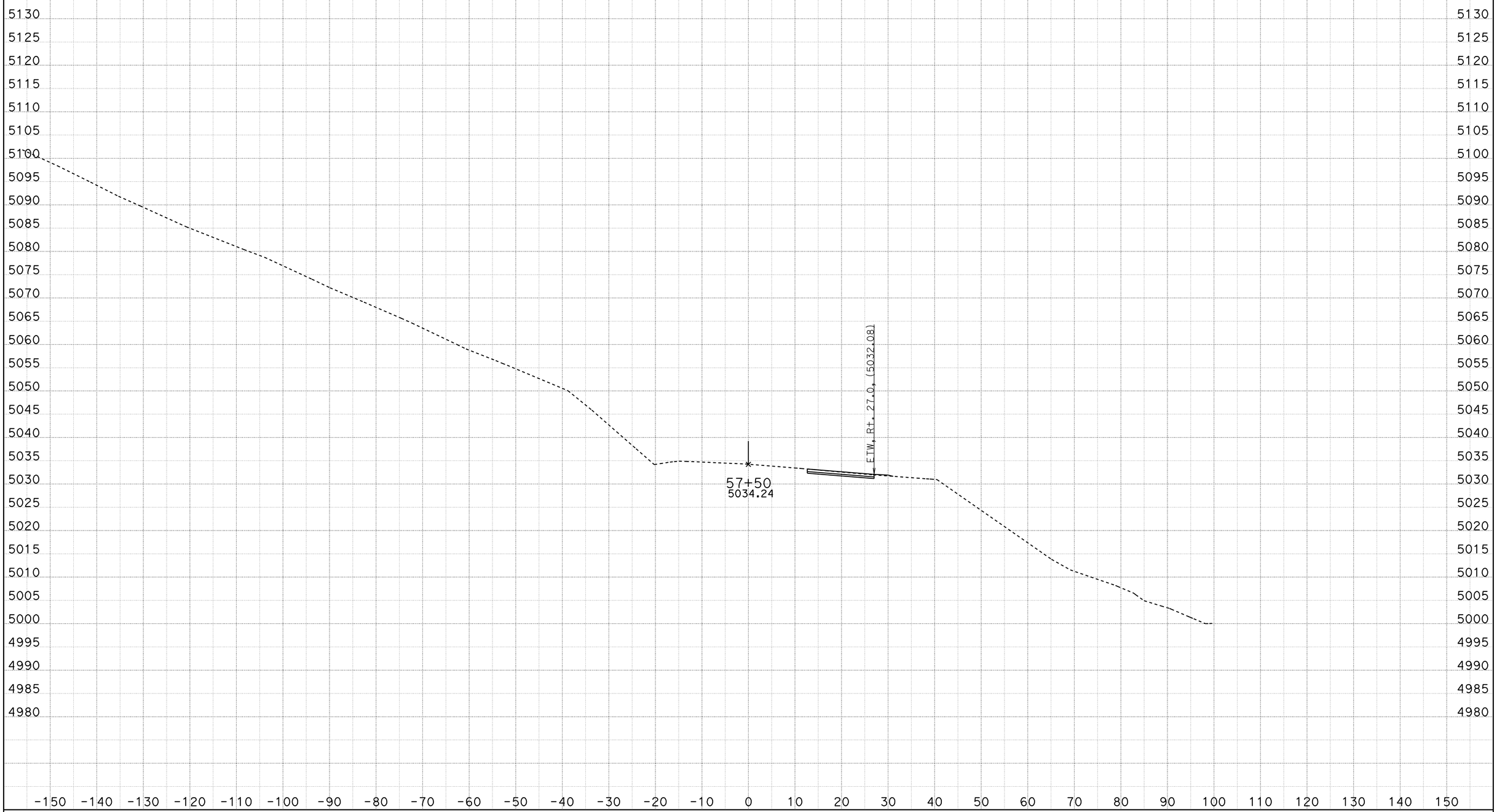

CREATED BY: ACZ
DATE: 11/21/2011
KC Project: 9942A File: C:\PROJECTS\MC\9942A\fnl8-8.ear

CONTRACT: 09-237701
DIST/CO/RTE/PM: 09/MNO/395/118.7-119.6
PROJECT ID: High Point

SCALE: 1" = 10' Horiz.
1" = 10' Vert.

All Dimensions are US Survey Feet

FNL8
CROSS SECTIONS
SHEET 3 OF XXX

FOR EARTHWORK DEVELOPMENT ONLY

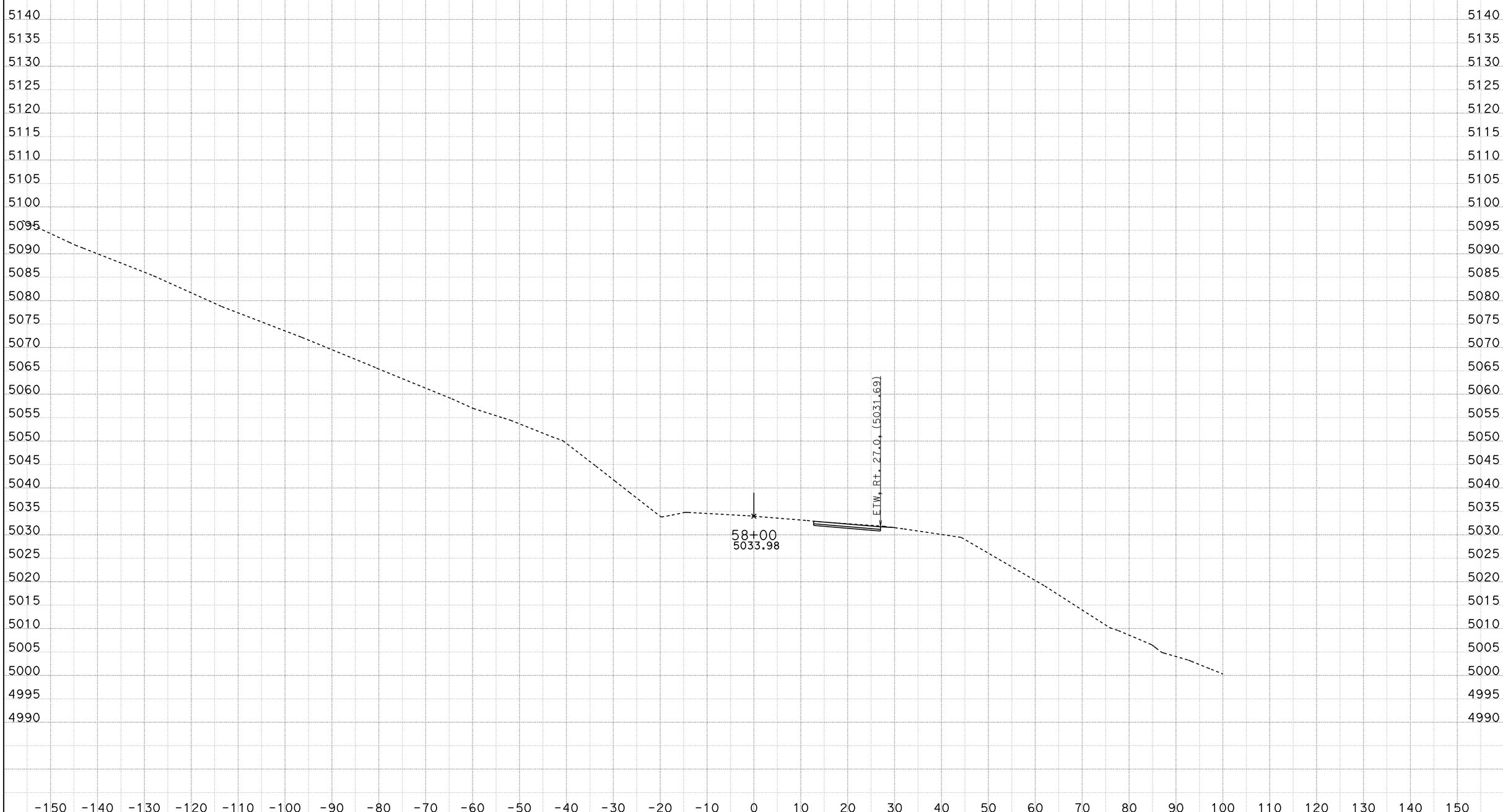

CREATED BY: ACZ
DATE: 11/21/2011
KC Project: 9942A File: C:\PROJECTS\MC\9942A\fnl8-8.ear

CONTRACT: 09-237701
DIST/CO/RTE/PM: 09/MNO/395/118.7-119.6
PROJECT ID: High Point

SCALE: 1" = 10' Horiz.
1" = 10' Vert.

All Dimensions are US Survey Feet

FNL8
CROSS SECTIONS
SHEET 4 OF XXX

FOR EARTHWORK DEVELOPMENT ONLY

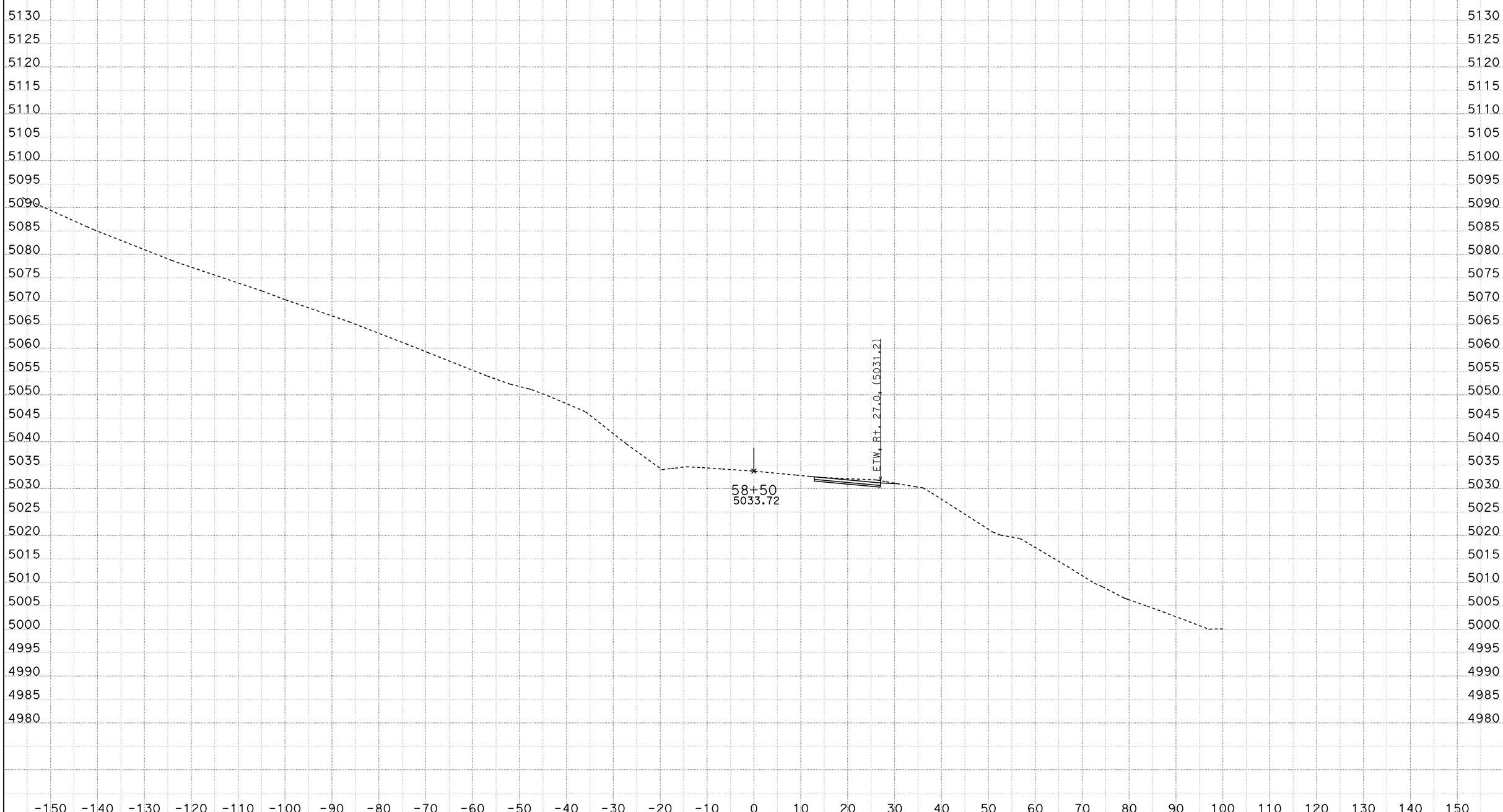

CREATED BY: ACZ
DATE: 11/21/2011
KC Project: 9942A File: C:\PROJECTS\MC\9942A\fnl8-8.ear

CONTRACT: 09-237701
DIST/CO/RTE/PM: 09/MNO/395/118.7-119.6
PROJECT ID: High Point

SCALE: 1" = 10' Horiz.
1" = 10' Vert.

All Dimensions are US Survey Feet

FNL8
CROSS SECTIONS
SHEET 5 OF XXX

FOR EARTHWORK DEVELOPMENT ONLY

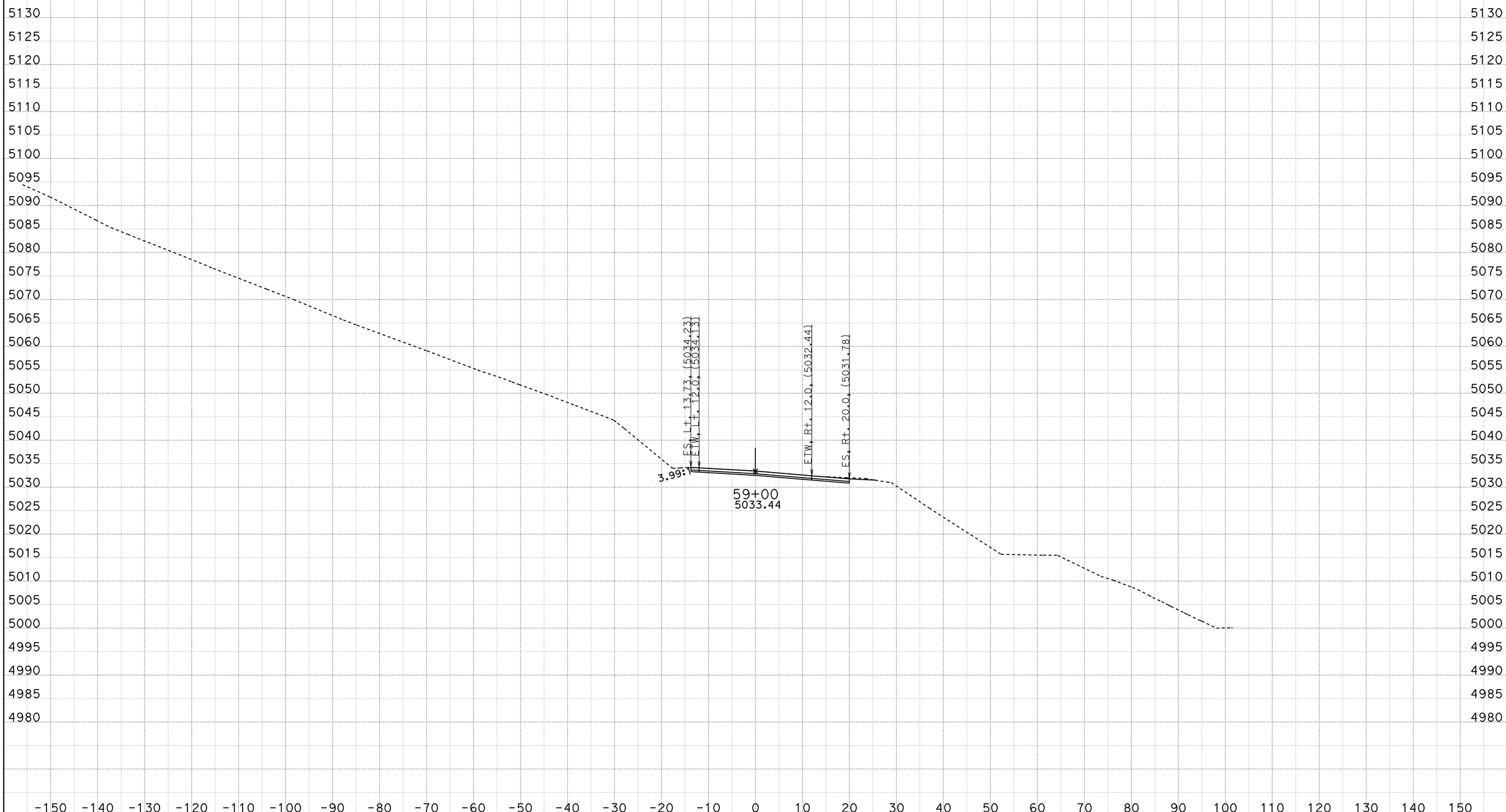

CREATED BY: ACZ
DATE: 11/21/2011
KC Project: 9942A File: C:\PROJECTS\MC\9942A\fnl8-8.ear

CONTRACT: 09-237701
DIST/CO/RTE/PM: 09/MNO/395/118.7-119.6
PROJECT ID: High Point

SCALE: 1" = 10' Horiz.
1" = 10' Vert.

All Dimensions are US Survey Feet

FNL8
CROSS SECTIONS
SHEET 6 OF XXX

FOR EARTHWORK DEVELOPMENT ONLY

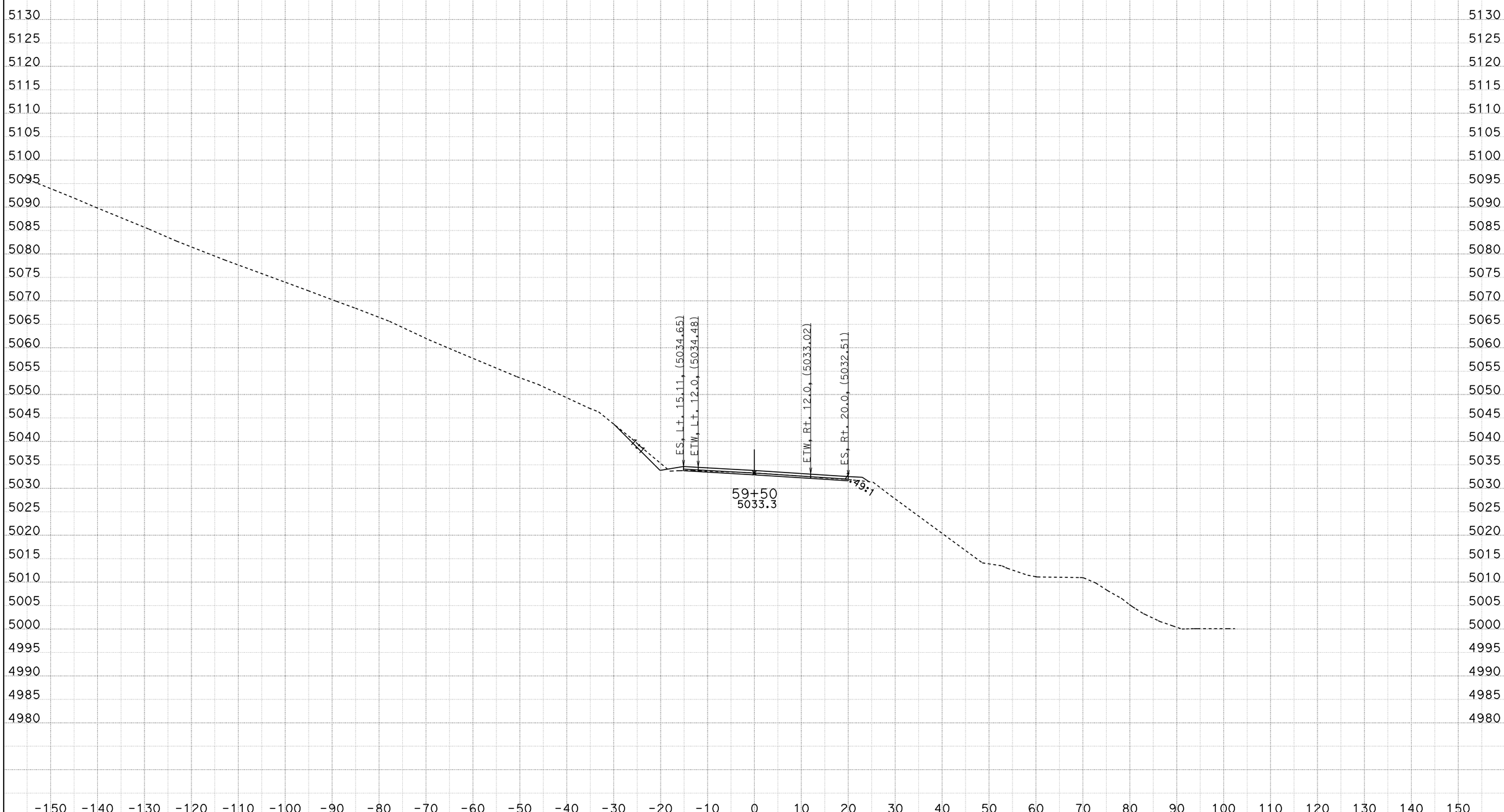

CREATED BY: ACZ
DATE: 11/21/2011
KC Project: 9942A File: C:\PROJECTS\MC\9942A\fnl8-8.ear

CONTRACT: 09-237701
DIST/CO/RTE/PM: 09/MNO/395/118.7-119.6
PROJECT ID: High Point

SCALE: 1" = 10' Horiz.
1" = 10' Vert.

All Dimensions are US Survey Feet

FNL8
CROSS SECTIONS
SHEET 7 OF XXX

FOR EARTHWORK DEVELOPMENT ONLY

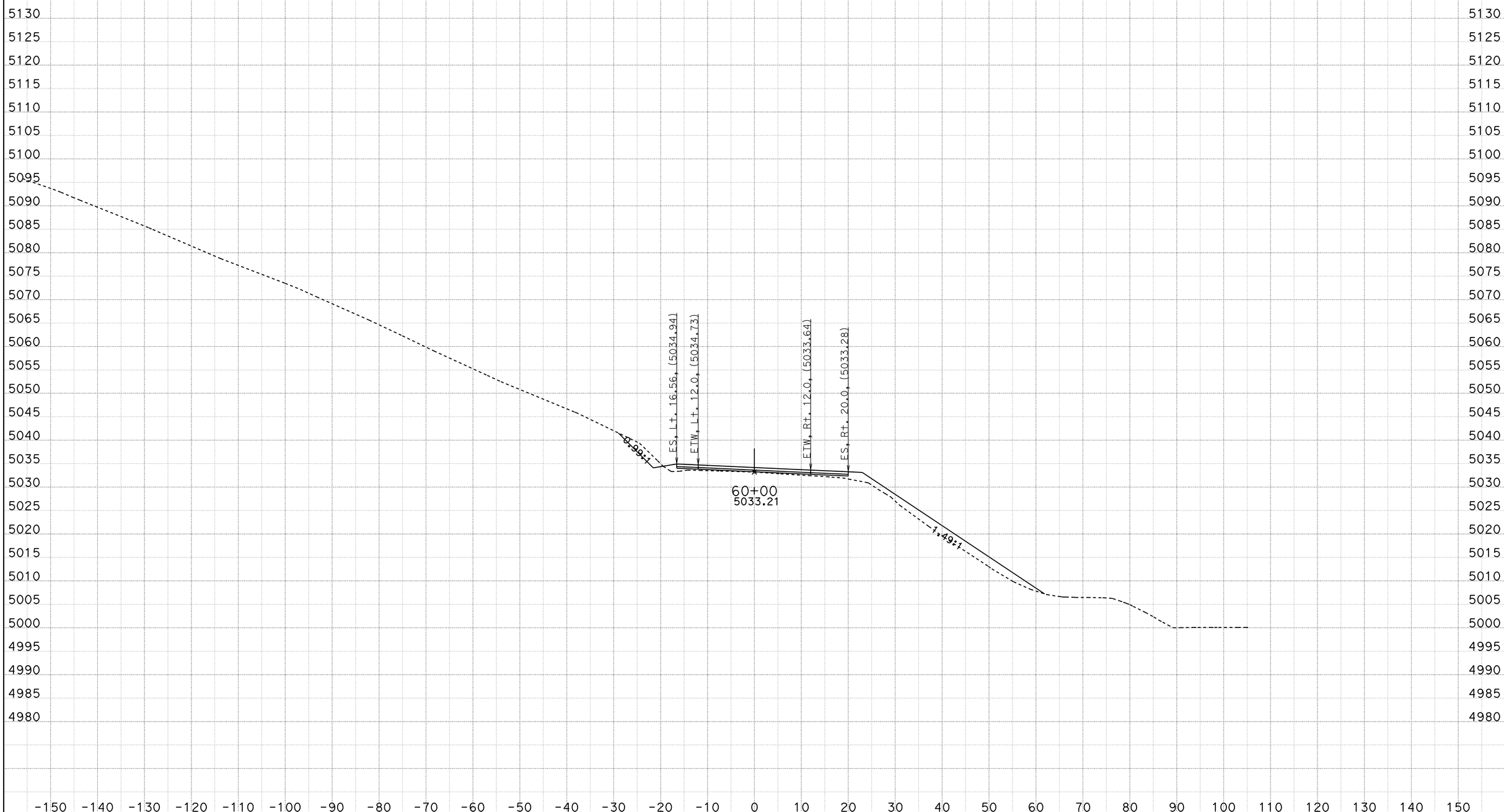

CREATED BY: ACZ
DATE: 11/21/2011
KC Project: 9942A File: C:\PROJECTS\MC\9942A\fnl8-8.ear

CONTRACT: 09-237701
DIST/CO/RTE/PM: 09/MNO/395/118.7-119.6
PROJECT ID: High Point

SCALE: 1" = 10' Horiz.
1" = 10' Vert.

All Dimensions are US Survey Feet

FNL8
CROSS SECTIONS
SHEET 8 OF XXX

FOR EARTHWORK DEVELOPMENT ONLY

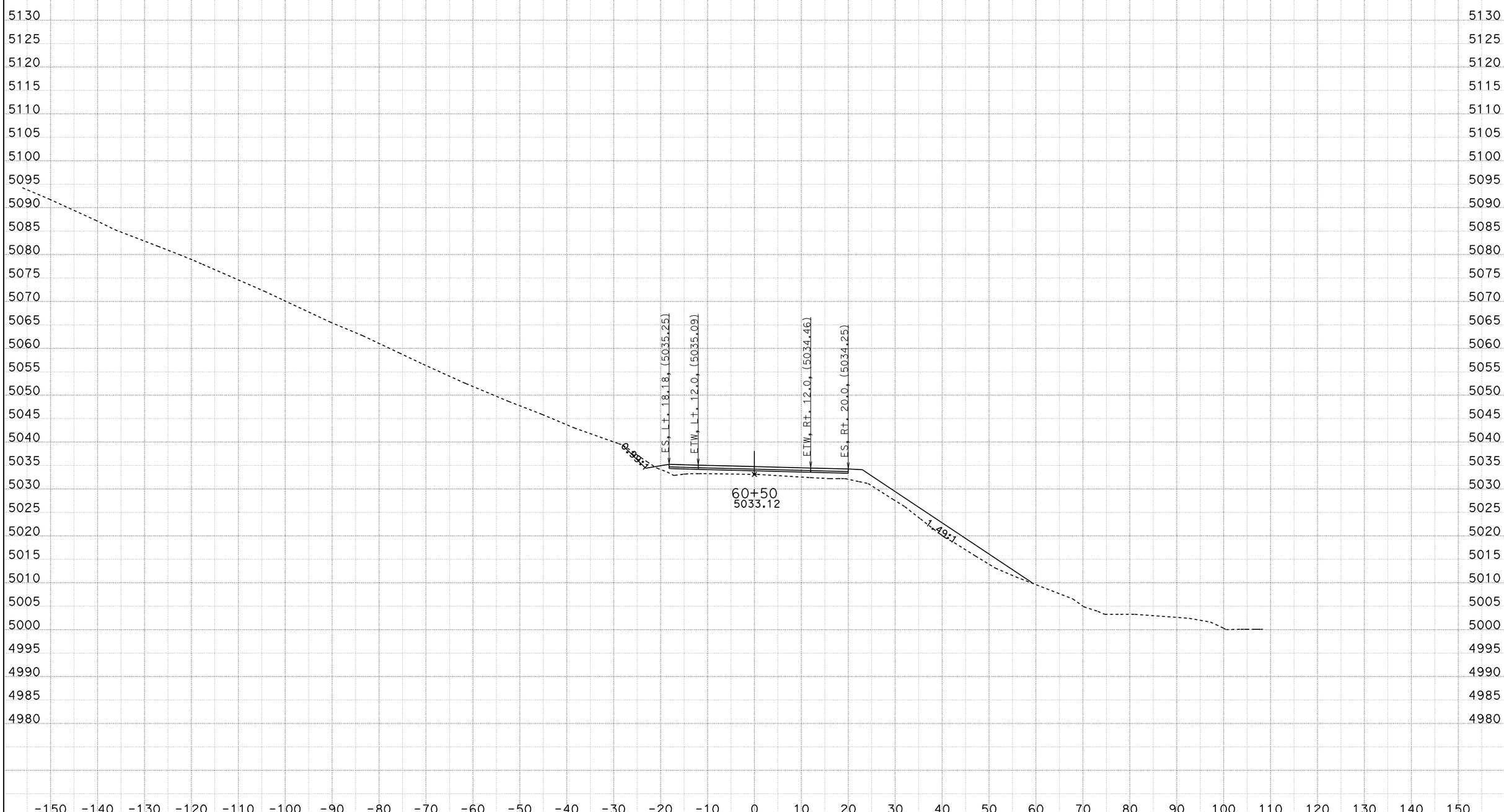

CREATED BY: ACZ
DATE: 11/21/2011
KC Project: 9942A File: C:\PROJECTS\MC\9942A\fnl8-8.ear

CONTRACT: 09-237701
DIST/CO/RTE/PM: 09/MNO/395/118.7-119.6
PROJECT ID: High Point

SCALE: 1" = 10' Horiz.
1" = 10' Vert.

All Dimensions are US Survey Feet

FNL8
CROSS SECTIONS
SHEET 9 OF XXX

FOR EARTHWORK DEVELOPMENT ONLY

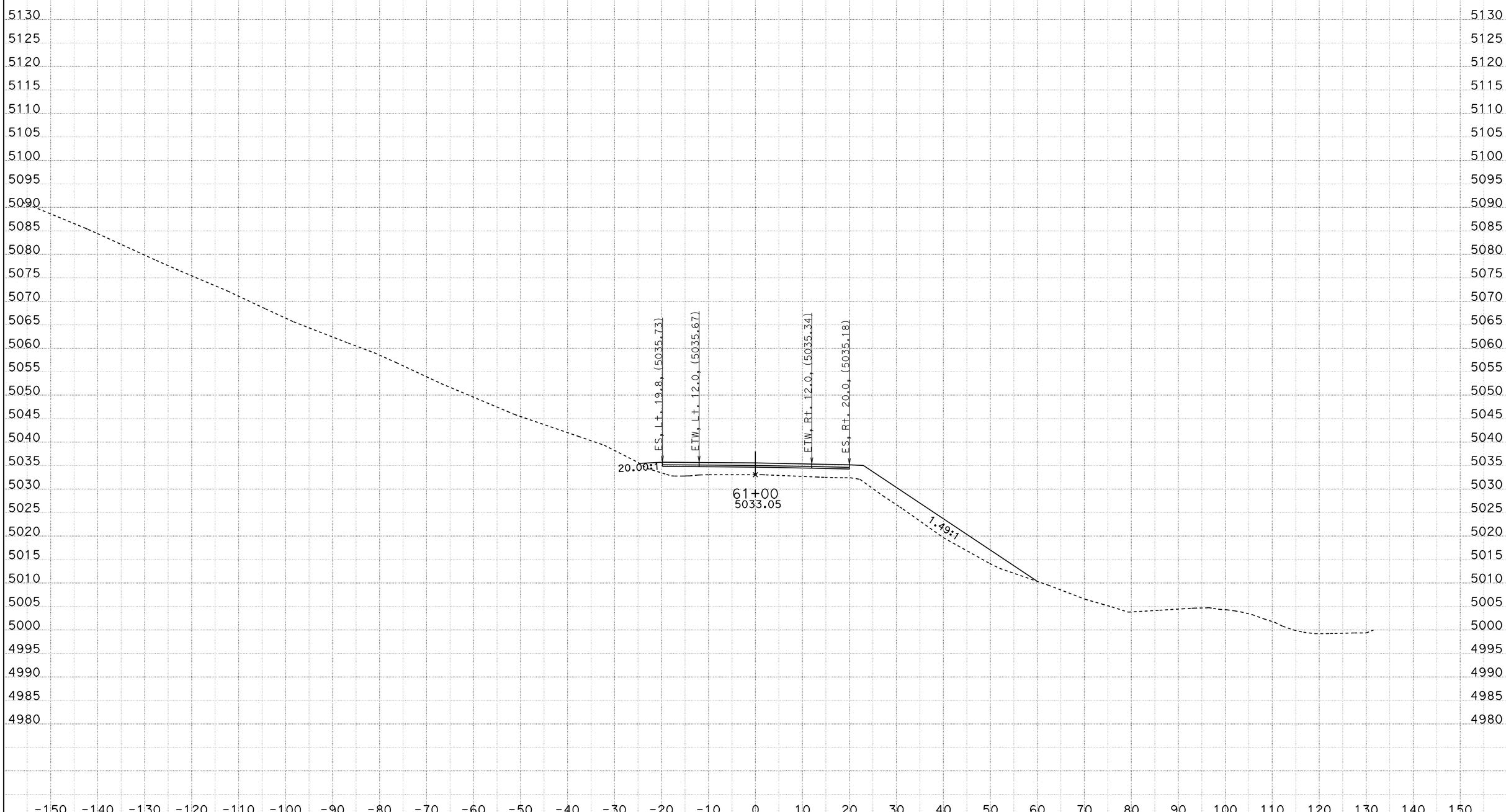

CREATED BY: ACZ
DATE: 11/21/2011
KC Project: 9942A File: C:\PROJECTS\MC\9942A\fnl8-8.ear

CONTRACT: 09-237701
DIST/CO/RTE/PM: 09/MNO/395/118.7-119.6
PROJECT ID: High Point

SCALE: 1" = 10' Horiz.
1" = 10' Vert.

All Dimensions are US Survey Feet

FNL8
CROSS SECTIONS
SHEET 10 OF XXX

FOR EARTHWORK DEVELOPMENT ONLY

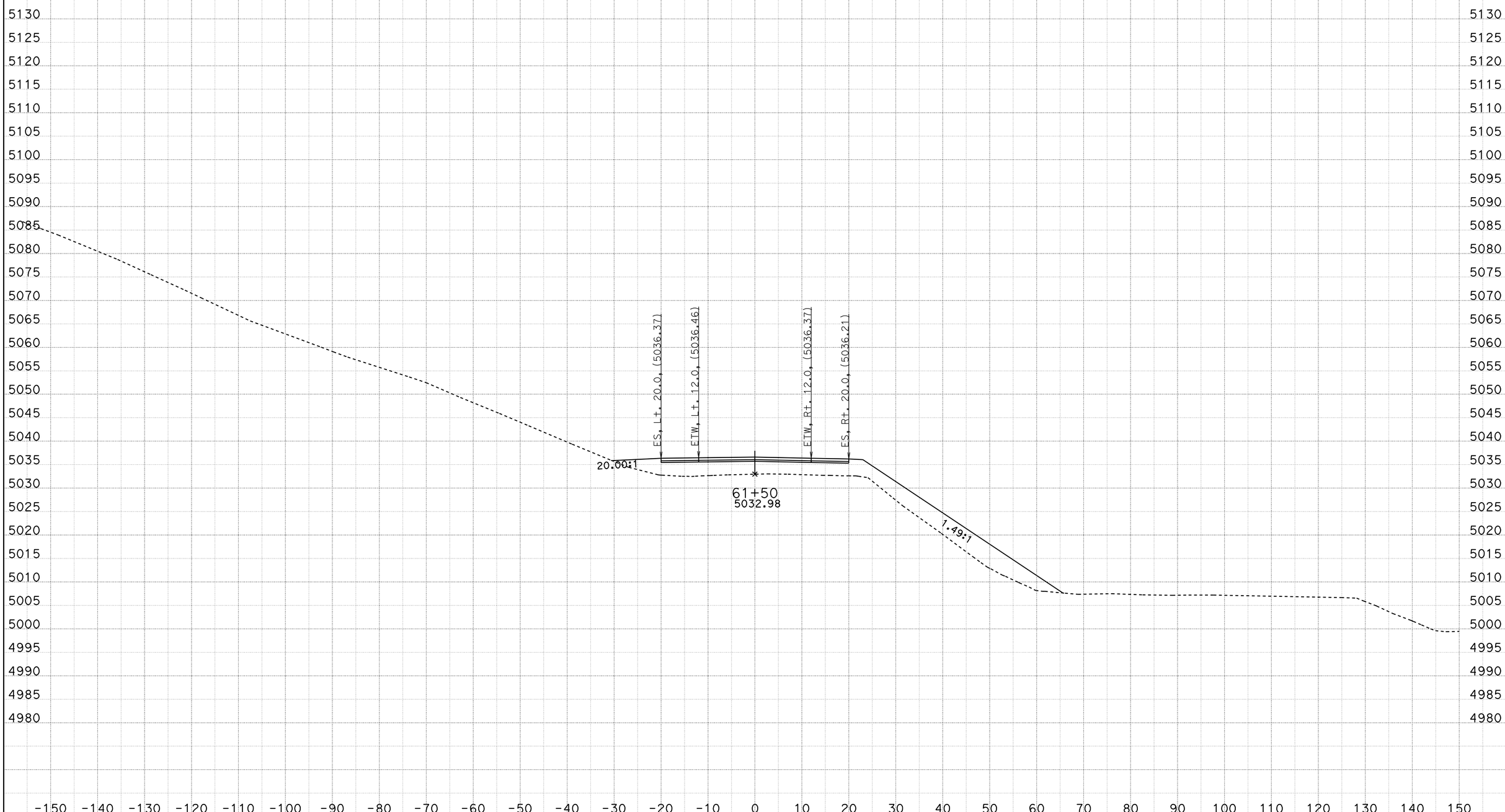

CREATED BY: ACZ
DATE: 11/21/2011
KC Project: 9942A File: C:\PROJECTS\MC\9942A\fnl8-8.ear

CONTRACT: 09-237701
DIST/CO/RTE/PM: 09/MNO/395/118.7-119.6
PROJECT ID: High Point

SCALE: 1" = 10' Horiz.
1" = 10' Vert.

All Dimensions are US Survey Feet

FNL8
CROSS SECTIONS
SHEET 11 OF XXX

FOR EARTHWORK DEVELOPMENT ONLY

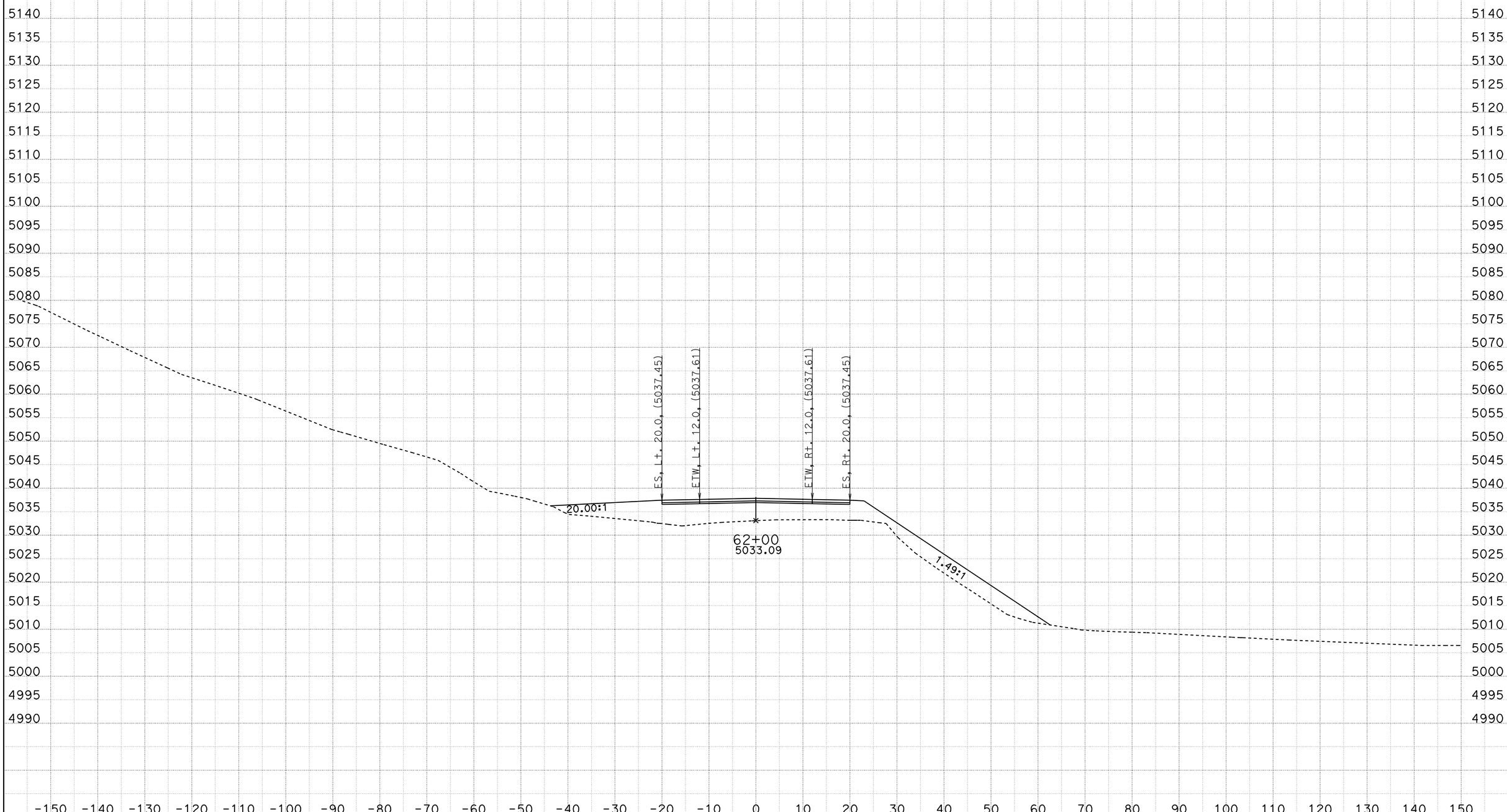

CREATED BY: ACZ
DATE: 11/21/2011
KC Project: 9942A File: C:\PROJECTS\MC\9942A\fnl8-8.ear

CONTRACT: 09-237701
DIST/CO/RTE/PM: 09/MNO/395/118.7-119.6
PROJECT ID: High Point

SCALE: 1" = 10' Horiz.
1" = 10' Vert.

All Dimensions are US Survey Feet

FNL8
CROSS SECTIONS
SHEET 12 OF XXX

FOR EARTHWORK DEVELOPMENT ONLY

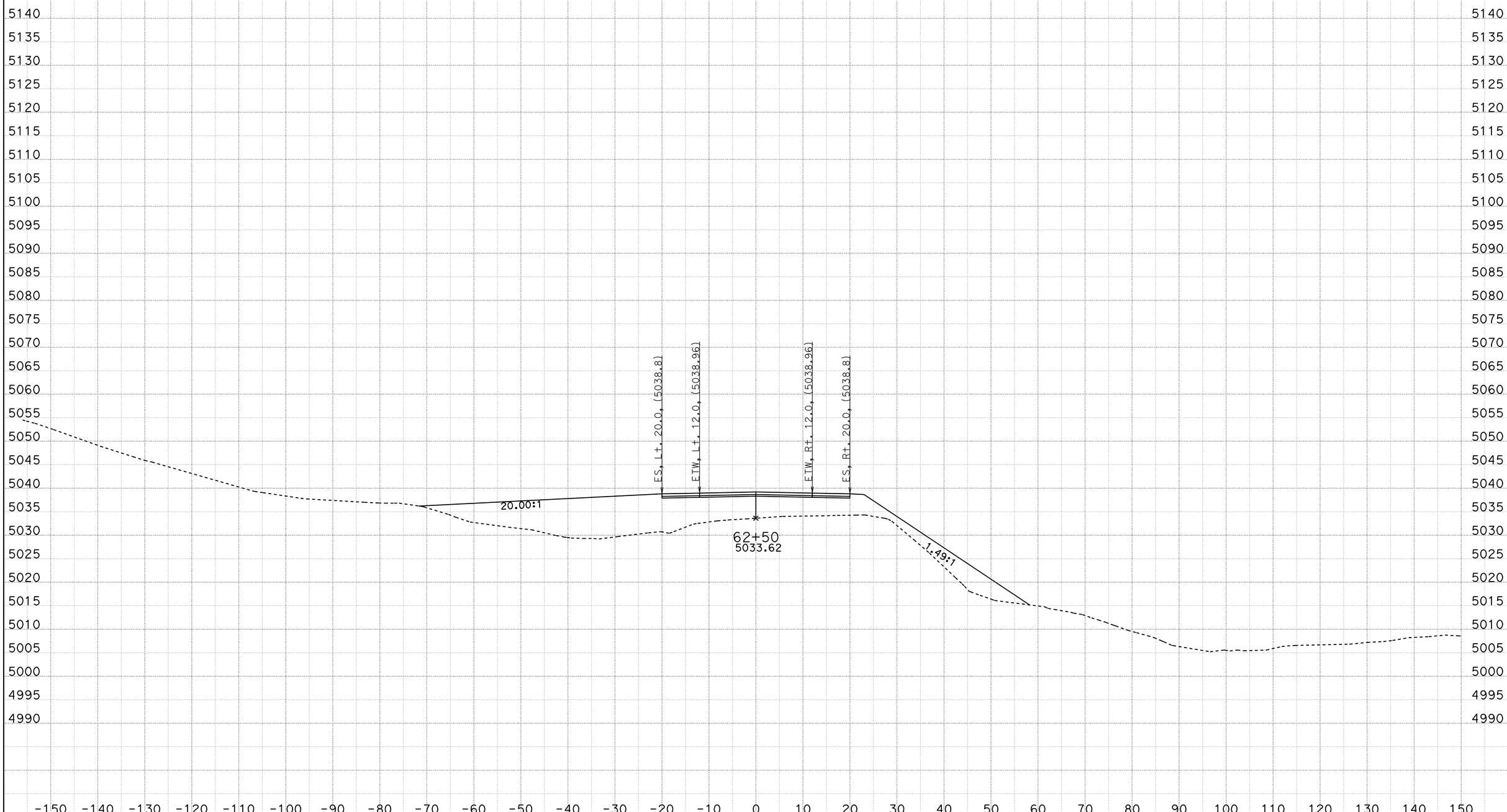

CREATED BY: ACZ
DATE: 11/21/2011
KC Project: 9942A File: C:\PROJECTS\MC\9942A\fnl8-8.ear

CONTRACT: 09-237701
DIST/CO/RTE/PM: 09/MNO/395/118.7-119.6
PROJECT ID: High Point

SCALE: 1" = 10' Horiz.
1" = 10' Vert.

All Dimensions are US Survey Feet

FNL8
CROSS SECTIONS
SHEET 13 OF XXX

FOR EARTHWORK DEVELOPMENT ONLY

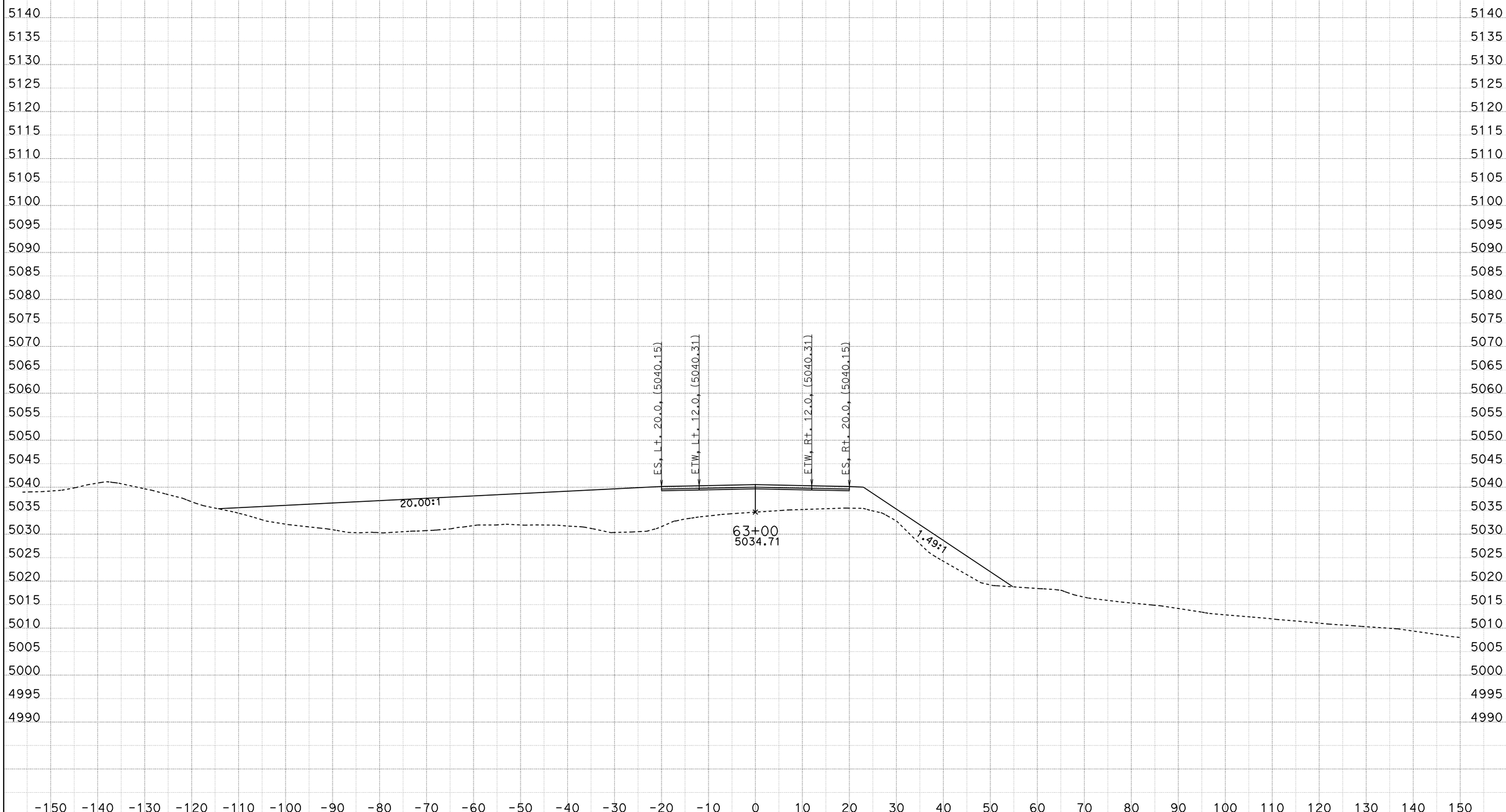

CREATED BY: ACZ
DATE: 11/21/2011
KC Project: 9942A File: C:\PROJECTS\MC\9942A\fnl8-8.ear

CONTRACT: 09-237701
DIST/CO/RTE/PM: 09/MNO/395/118.7-119.6
PROJECT ID: High Point

SCALE: 1" = 10' Horiz.
1" = 10' Vert.

All Dimensions are US Survey Feet

FNL8
CROSS SECTIONS
SHEET 14 OF XXX

FOR EARTHWORK DEVELOPMENT ONLY

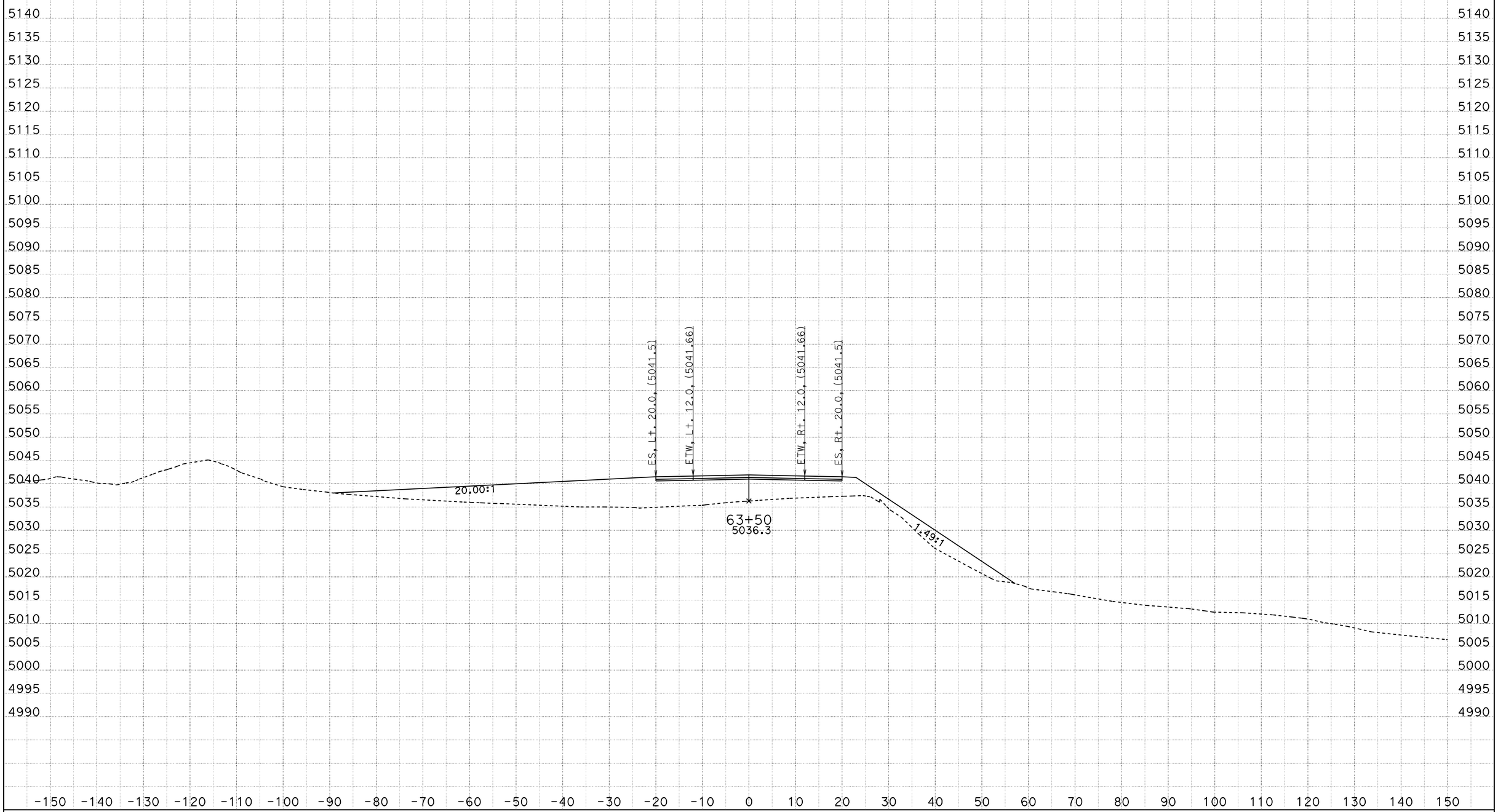

CREATED BY: ACZ
DATE: 11/21/2011
KC Project: 9942A File: C:\PROJECTS\MC\9942A\fnl8-8.ear

CONTRACT: 09-237701
DIST/CO/RTE/PM: 09/MNO/395/118.7-119.6
PROJECT ID: High Point

SCALE: 1" = 10' Horiz.
1" = 10' Vert.

All Dimensions are US Survey Feet

FNL8
CROSS SECTIONS
SHEET 15 OF XXX

FOR EARTHWORK DEVELOPMENT ONLY

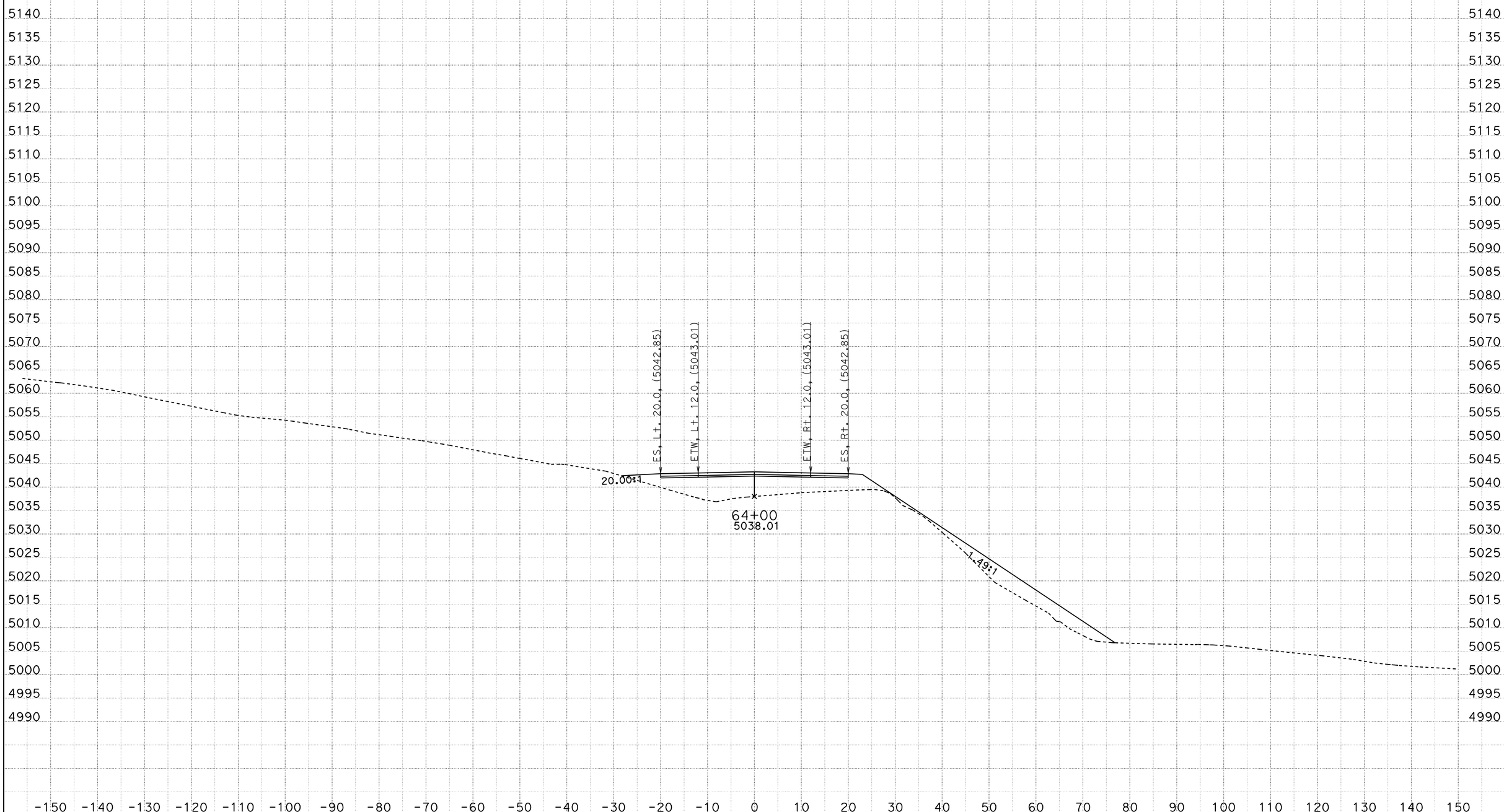

CREATED BY: ACZ
DATE: 11/21/2011
KC Project: 9942A File: C:\PROJECTS\MC\9942A\fnl8-8.ear

CONTRACT: 09-237701
DIST/CO/RTE/PM: 09/MNO/395/118.7-119.6
PROJECT ID: High Point

SCALE: 1" = 10' Horiz.
1" = 10' Vert.

All Dimensions are US Survey Feet

FNL8
CROSS SECTIONS
SHEET 16 OF XXX

FOR EARTHWORK DEVELOPMENT ONLY

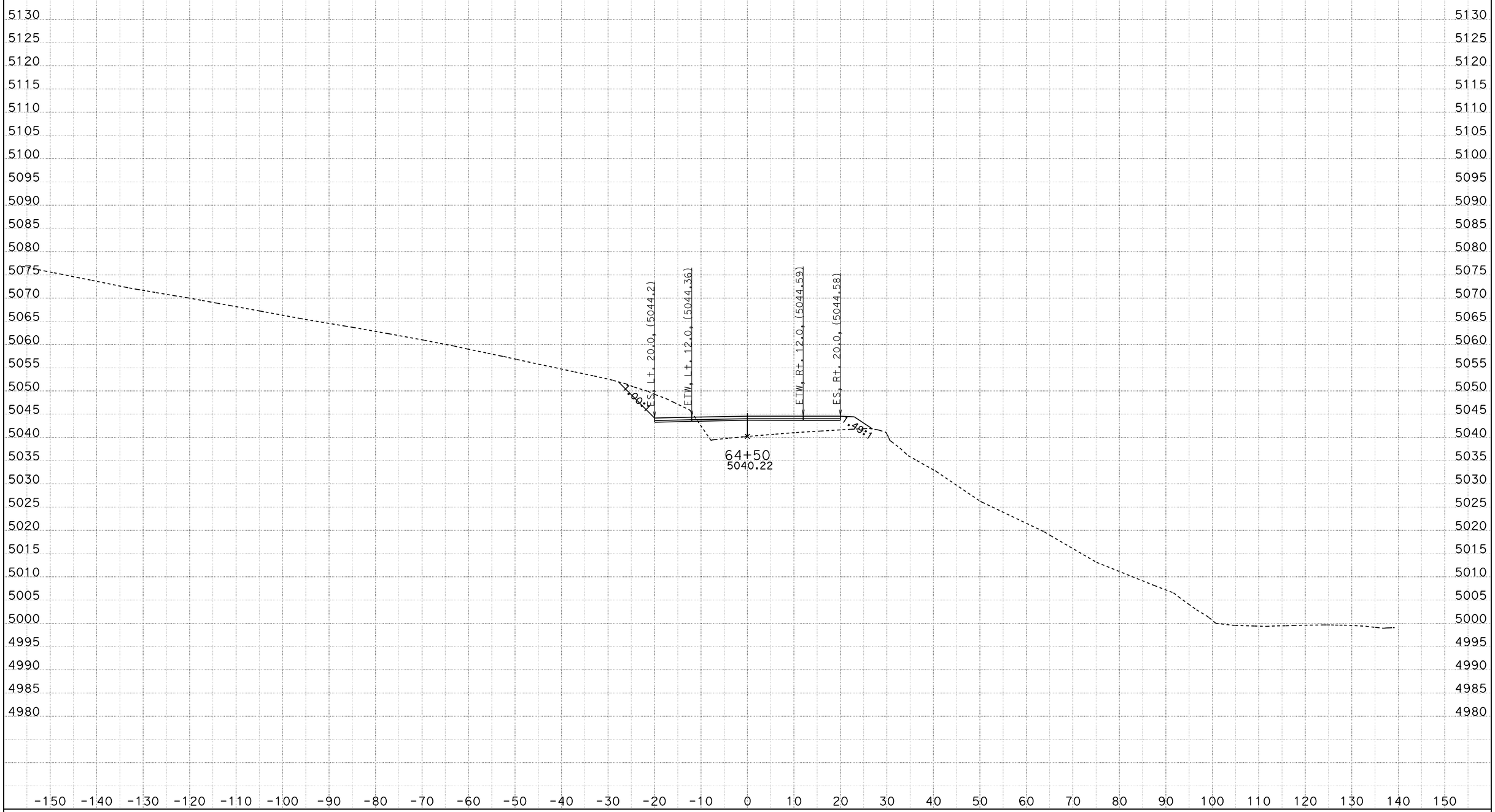

CREATED BY: ACZ
DATE: 11/21/2011
KC Project: 9942A File: C:\PROJECTS\MC\9942A\fnl8-8.ear

CONTRACT: 09-237701
DIST/CO/RTE/PM: 09/MNO/395/118.7-119.6
PROJECT ID: High Point

SCALE: 1" = 10' Horiz.
1" = 10' Vert.

All Dimensions are US Survey Feet

FNL8
CROSS SECTIONS
SHEET 17 OF XXX

FOR EARTHWORK DEVELOPMENT ONLY

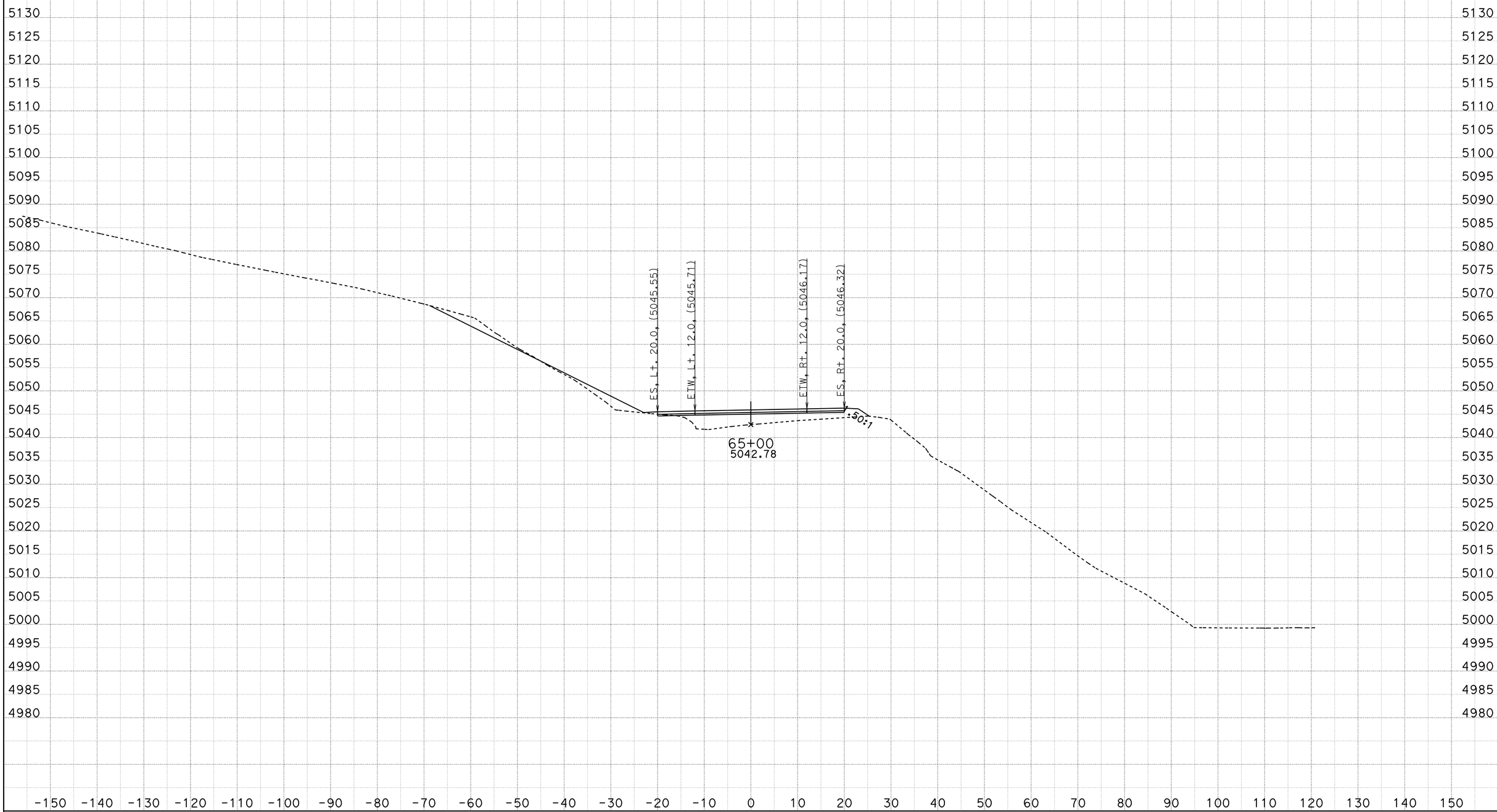

CREATED BY: ACZ
DATE: 11/21/2011
KC Project: 9942A File: C:\PROJECTS\MC\9942A\fnl8-8.ear

CONTRACT: 09-237701
DIST/CO/RTE/PM: 09/MNO/395/118.7-119.6
PROJECT ID: High Point

SCALE: 1" = 10' Horiz.
1" = 10' Vert.

All Dimensions are US Survey Feet

FNL8
CROSS SECTIONS
SHEET 18 OF XXX

FOR EARTHWORK DEVELOPMENT ONLY

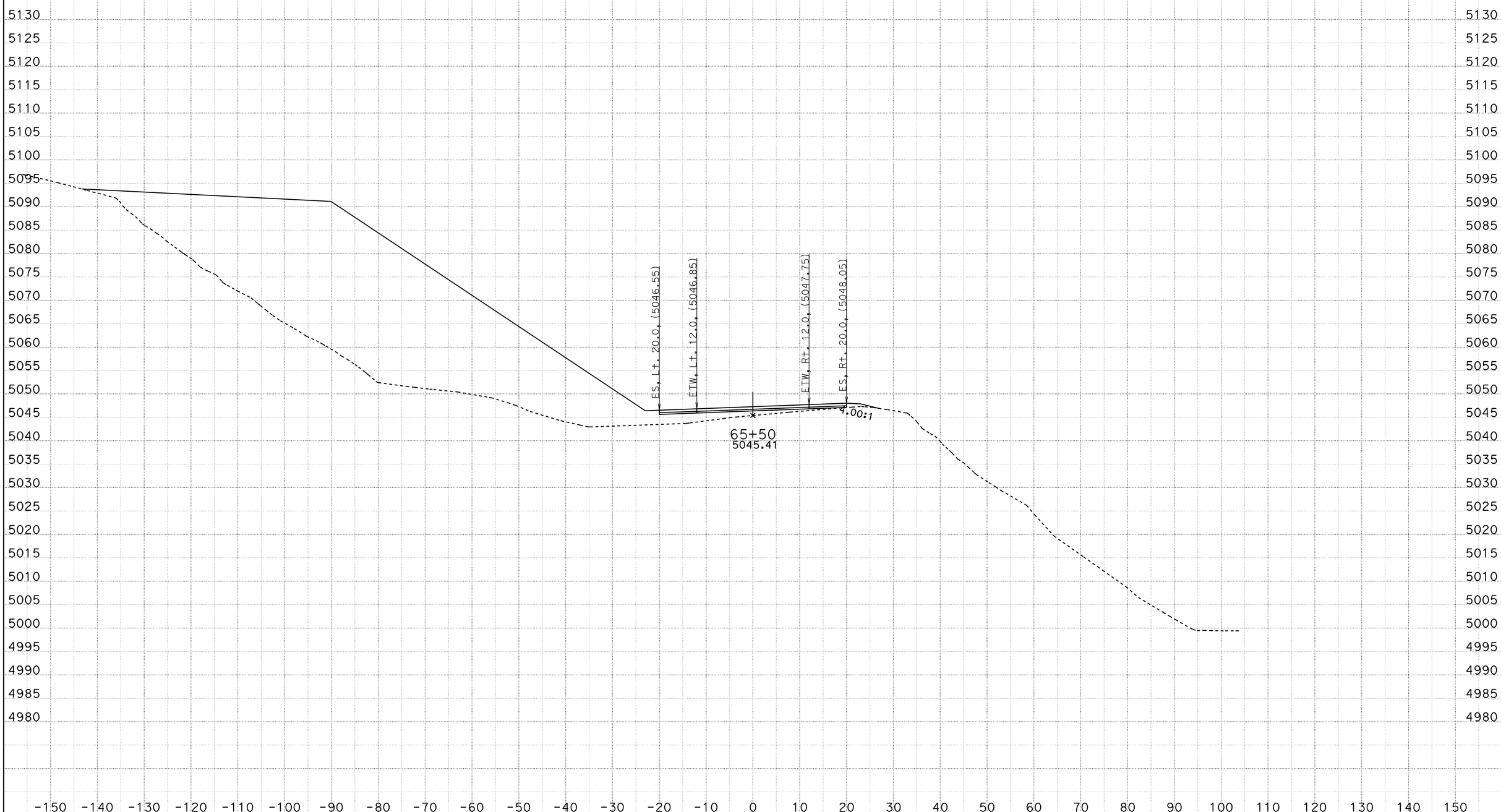

CREATED BY: ACZ
DATE: 11/21/2011
KC Project: 9942A File: C:\PROJECTS\MC\9942A\fnl8-8.ear

CONTRACT: 09-237701
DIST/CO/RTE/PM: 09/MNO/395/118.7-119.6
PROJECT ID: High Point

SCALE: 1" = 10' Horiz.
1" = 10' Vert.
All Dimensions are US Survey Feet

FNL8
CROSS SECTIONS
SHEET 19 OF XXX

FOR EARTHWORK DEVELOPMENT ONLY

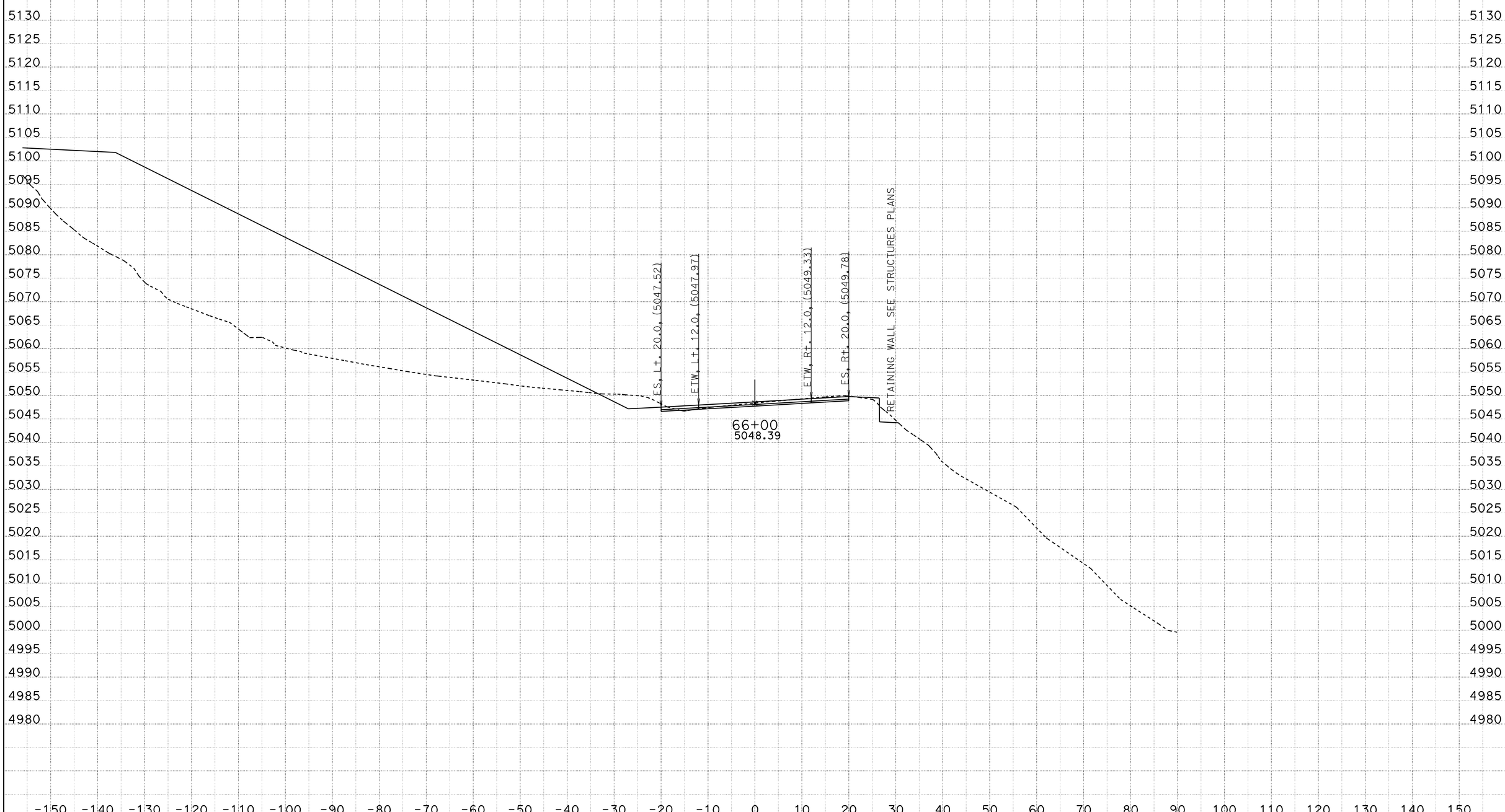

CREATED BY: ACZ
DATE: 11/21/2011
KC Project: 9942A File: C:\PROJECTS\MC\9942A\fnl8-8.ear

CONTRACT: 09-237701
DIST/CO/RTE/PM: 09/MNO/395/118.7-119.6
PROJECT ID: High Point

SCALE: 1" = 10' Horiz.
1" = 10' Vert.

All Dimensions are US Survey Feet

FNL8
CROSS SECTIONS
SHEET 20 OF XXX

FOR EARTHWORK DEVELOPMENT ONLY

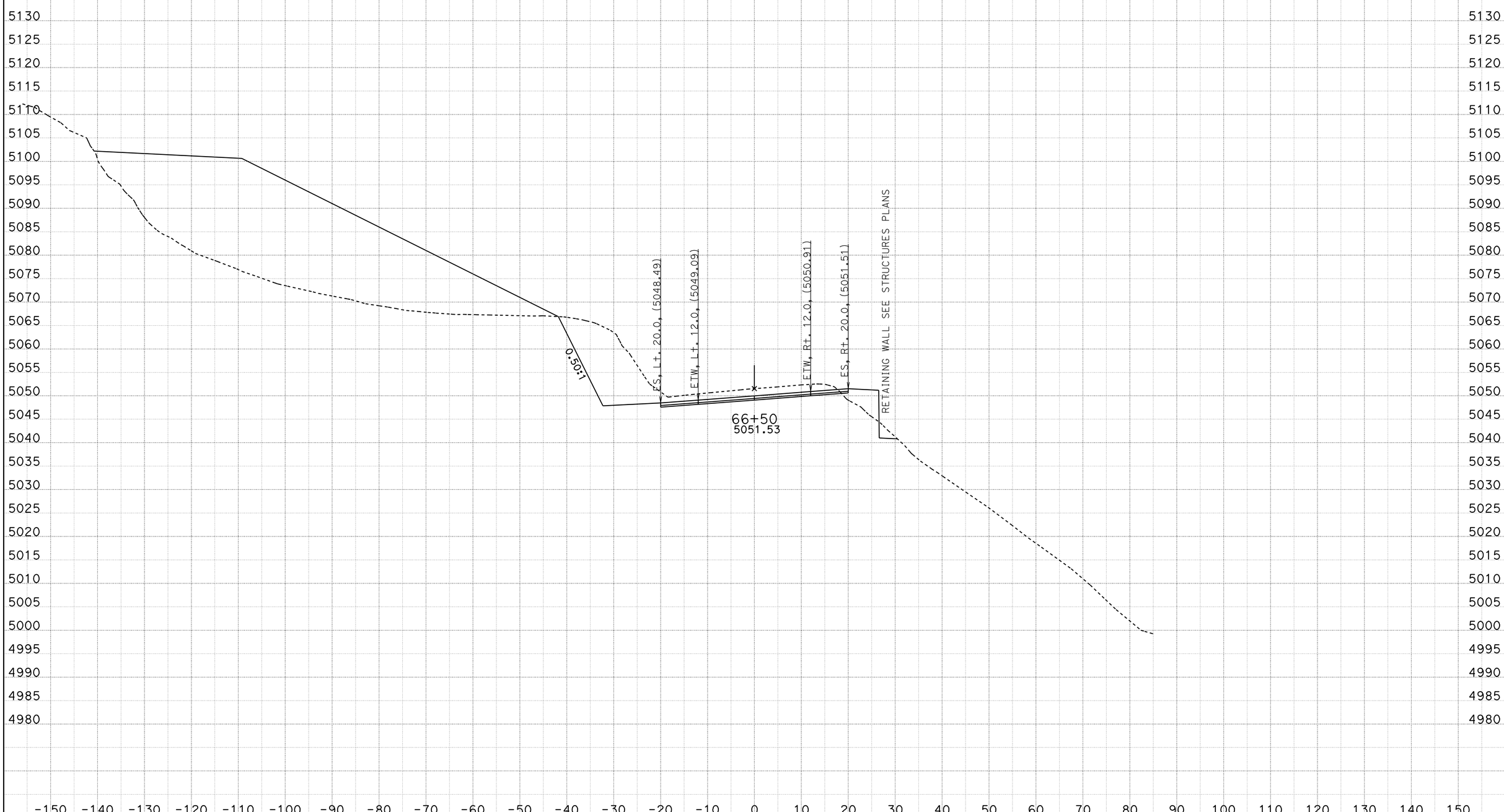

CREATED BY: ACZ
DATE: 11/21/2011
KC Project: 9942A File: C:\PROJECTS\MC\9942A\fnl8-8.ear

CONTRACT: 09-237701
DIST/CO/RTE/PM: 09/MNO/395/118.7-119.6
PROJECT ID: High Point

SCALE: 1" = 10' Horiz.
1" = 10' Vert.

All Dimensions are US Survey Feet

FNL8
CROSS SECTIONS
SHEET 21 OF XXX

FOR EARTHWORK DEVELOPMENT ONLY

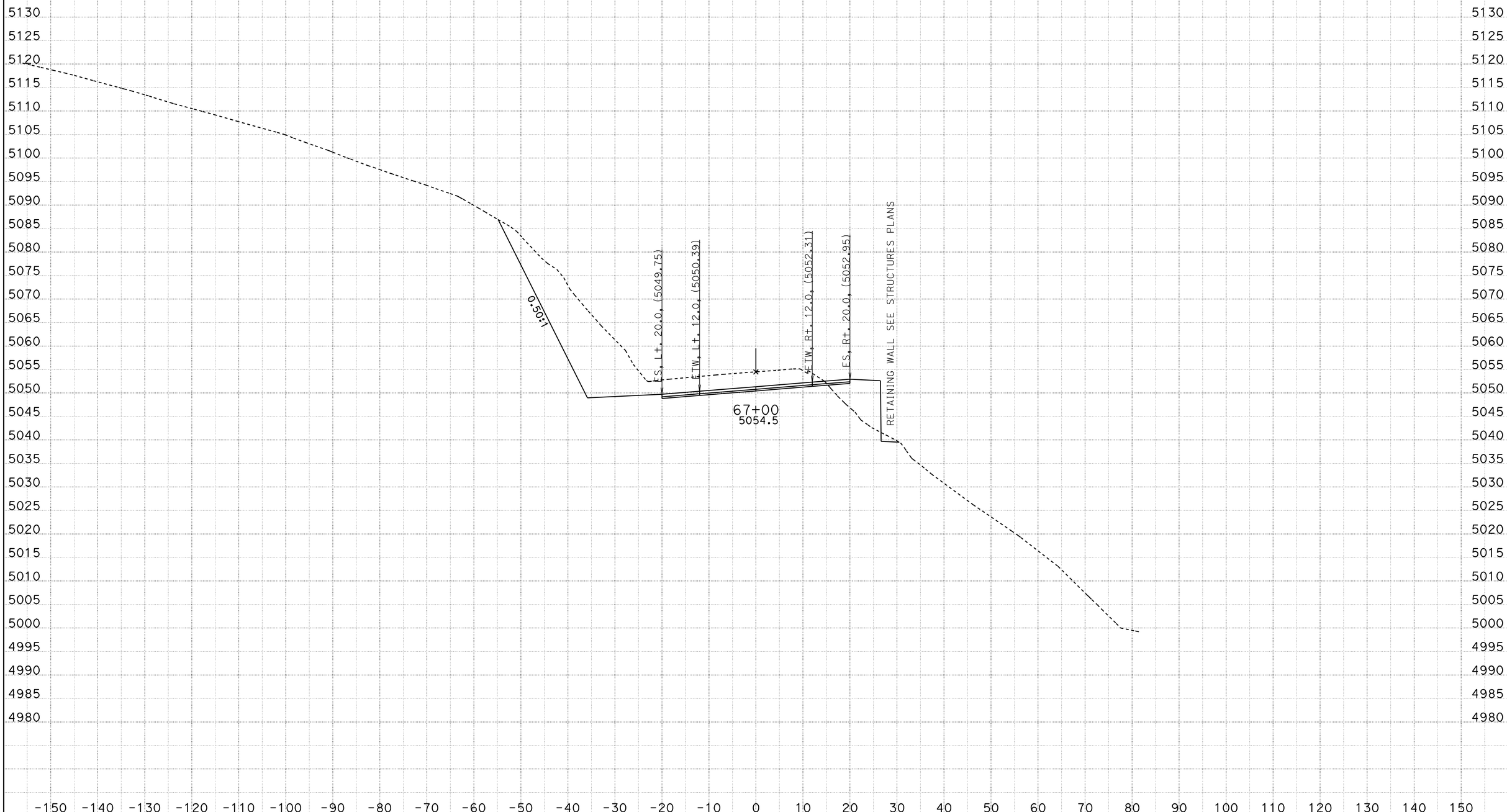

CREATED BY: ACZ
DATE: 11/21/2011
KC Project: 9942A File: C:\PROJECTS\MC\9942A\fnl8-8.ear

CONTRACT: 09-237701
DIST/CO/RTE/PM: 09/MNO/395/118.7-119.6
PROJECT ID: High Point

SCALE: 1" = 10' Horiz.
1" = 10' Vert.

All Dimensions are US Survey Feet

FNL8
CROSS SECTIONS
SHEET 22 OF XXX

FOR EARTHWORK DEVELOPMENT ONLY

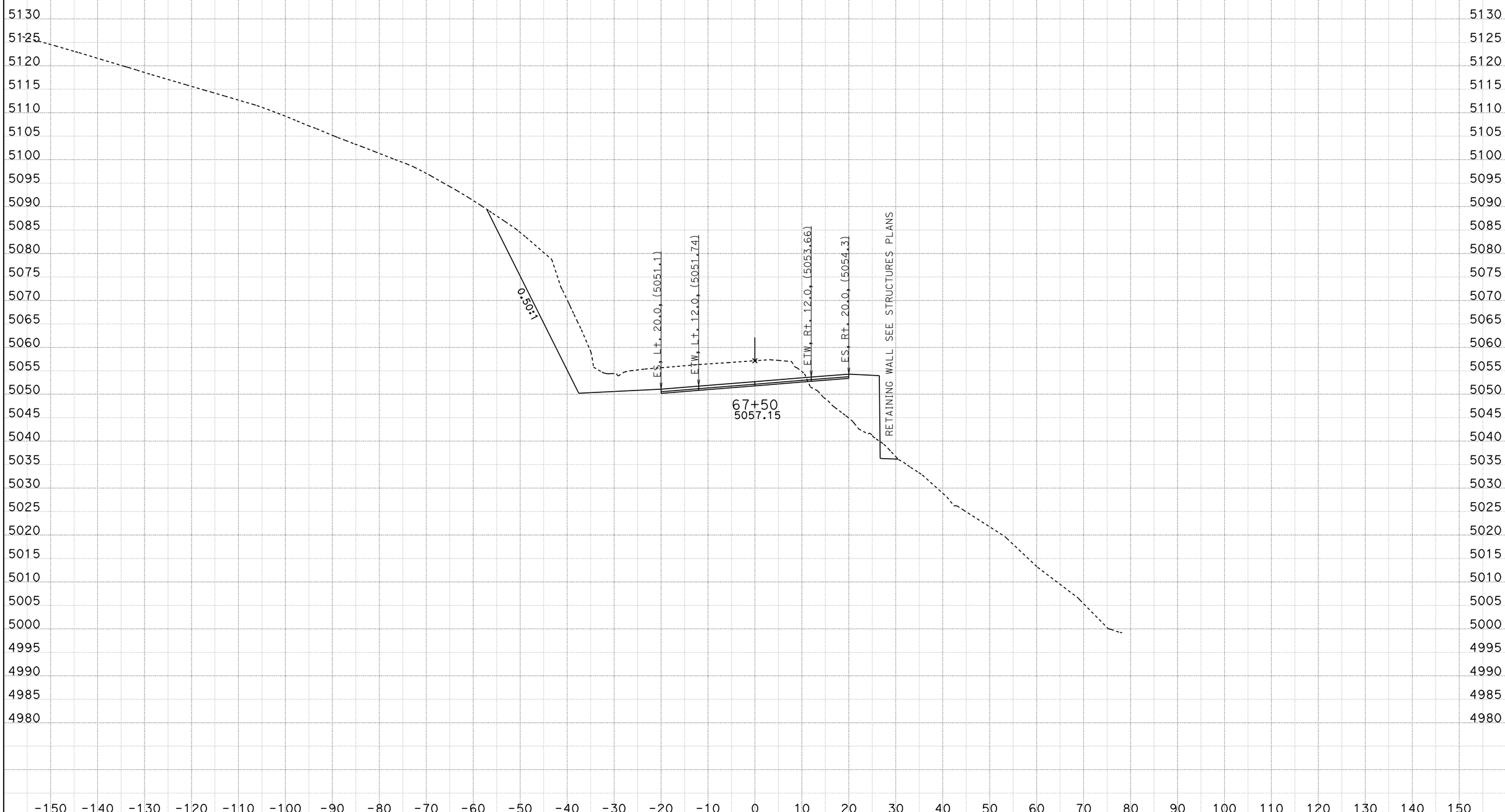

CREATED BY: ACZ
DATE: 11/21/2011
KC Project: 9942A File: C:\PROJECTS\MC\9942A\fnl8-8.ear

CONTRACT: 09-237701
DIST/CO/RTE/PM: 09/MNO/395/118.7-119.6
PROJECT ID: High Point

SCALE: 1" = 10' Horiz.
1" = 10' Vert.

All Dimensions are US Survey Feet

FNL8
CROSS SECTIONS
SHEET 23 OF XXX

FOR EARTHWORK DEVELOPMENT ONLY

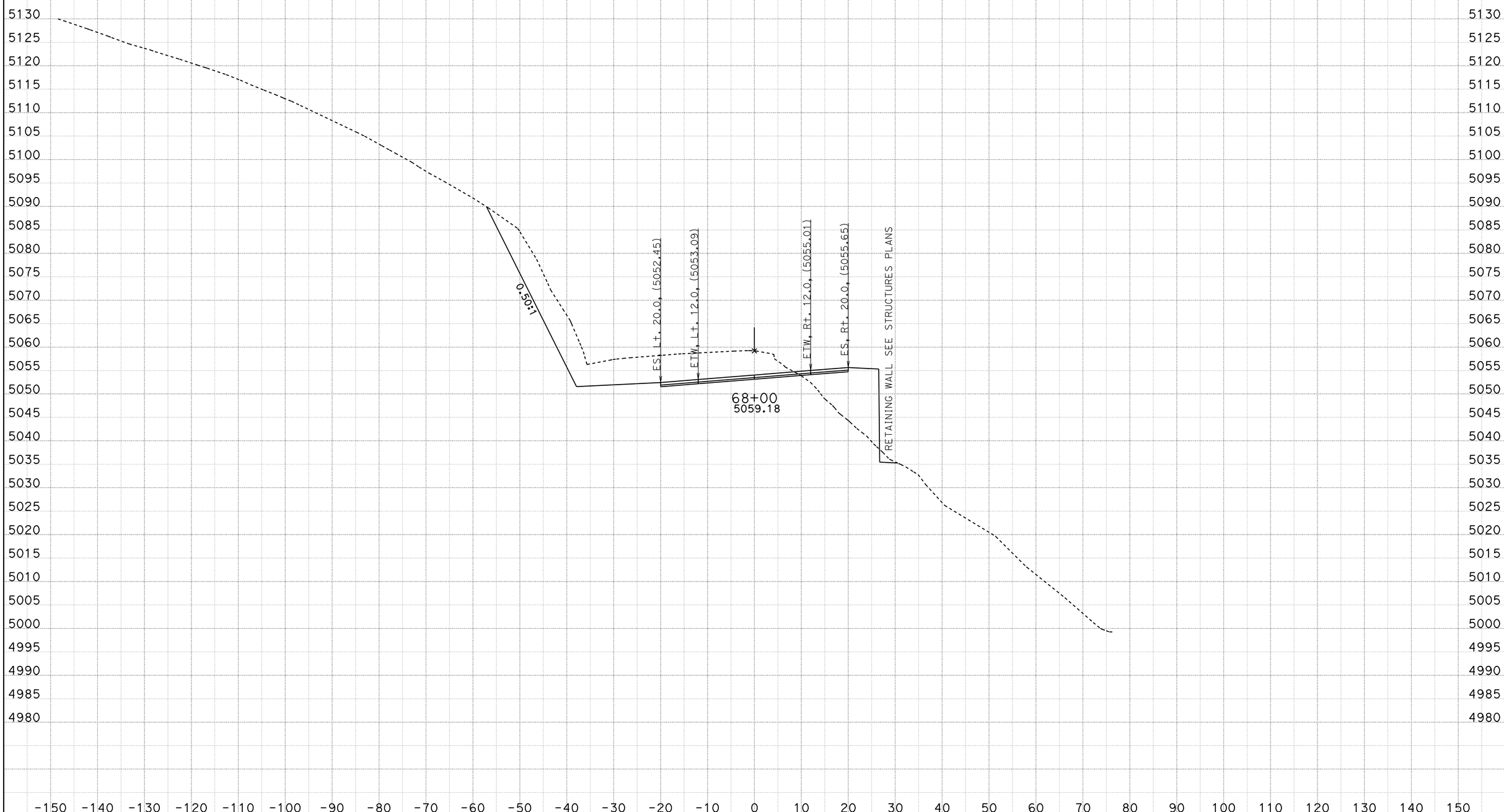

CREATED BY: ACZ
DATE: 11/21/2011
KC Project: 9942A File: C:\PROJECTS\MC\9942A\fnl8-8.ear

CONTRACT: 09-237701
DIST/CO/RTE/PM: 09/MNO/395/118.7-119.6
PROJECT ID: High Point

SCALE: 1" = 10' Horiz.
1" = 10' Vert.

All Dimensions are US Survey Feet

FNL8
CROSS SECTIONS
SHEET 24 OF XXX

FOR EARTHWORK DEVELOPMENT ONLY

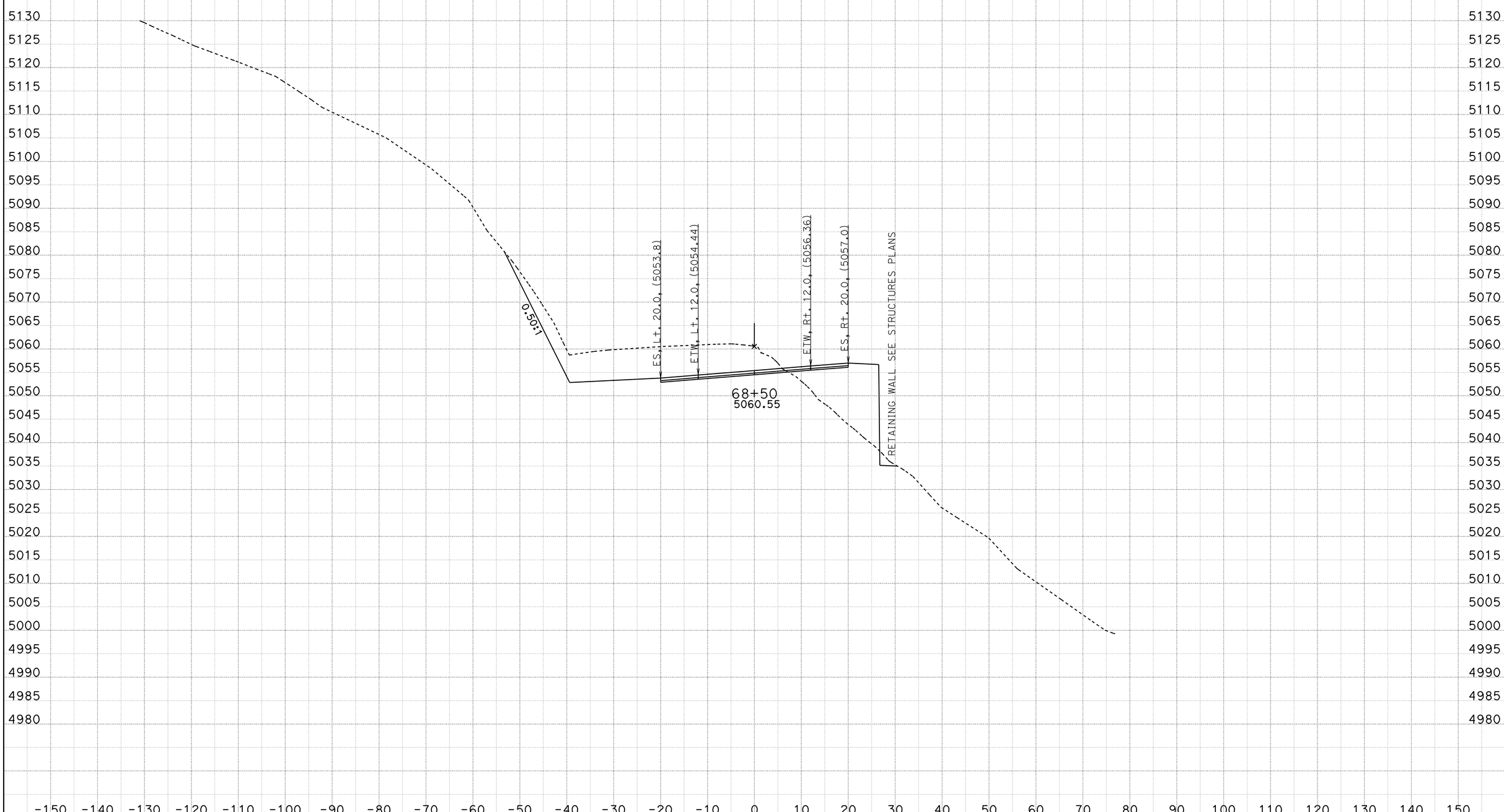

CREATED BY: ACZ
DATE: 11/21/2011
KC Project: 9942A File: C:\PROJECTS\MC\9942A\fnl8-8.ear

CONTRACT: 09-237701
DIST/CO/RTE/PM: 09/MNO/395/118.7-119.6
PROJECT ID: High Point

SCALE: 1" = 10' Horiz.
1" = 10' Vert.

All Dimensions are US Survey Feet

FNL8
CROSS SECTIONS
SHEET 25 OF XXX

FOR EARTHWORK DEVELOPMENT ONLY

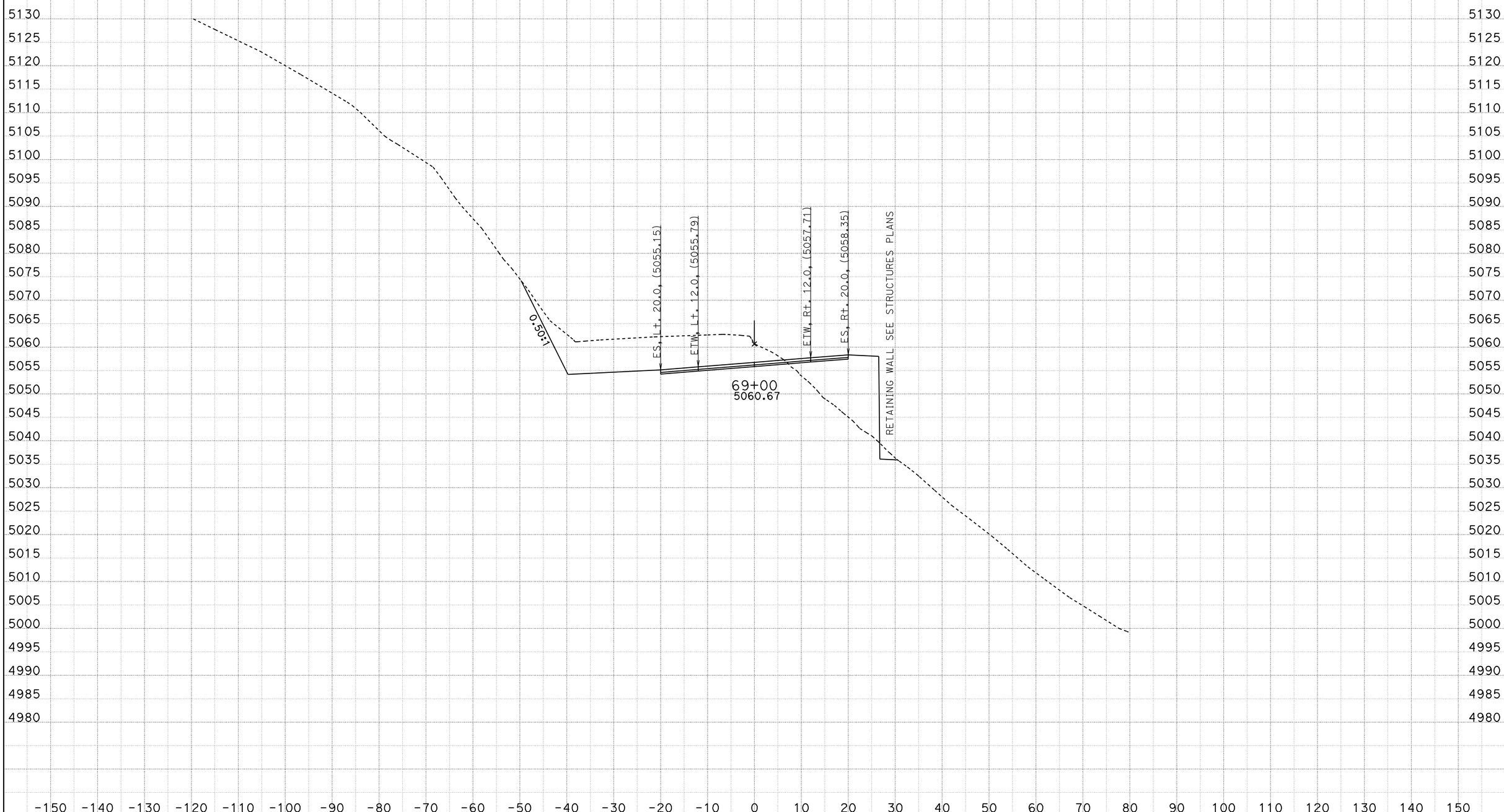

CREATED BY: ACZ
DATE: 11/21/2011
KC Project: 9942A File: C:\PROJECTS\MC\9942A\fnl8-8.ear

CONTRACT: 09-237701
DIST/CO/RTE/PM: 09/MNO/395/118.7-119.6
PROJECT ID: High Point

SCALE: 1" = 10' Horiz.
1" = 10' Vert.

All Dimensions are US Survey Feet

FNL8
CROSS SECTIONS
SHEET 26 OF XXX

FOR EARTHWORK DEVELOPMENT ONLY

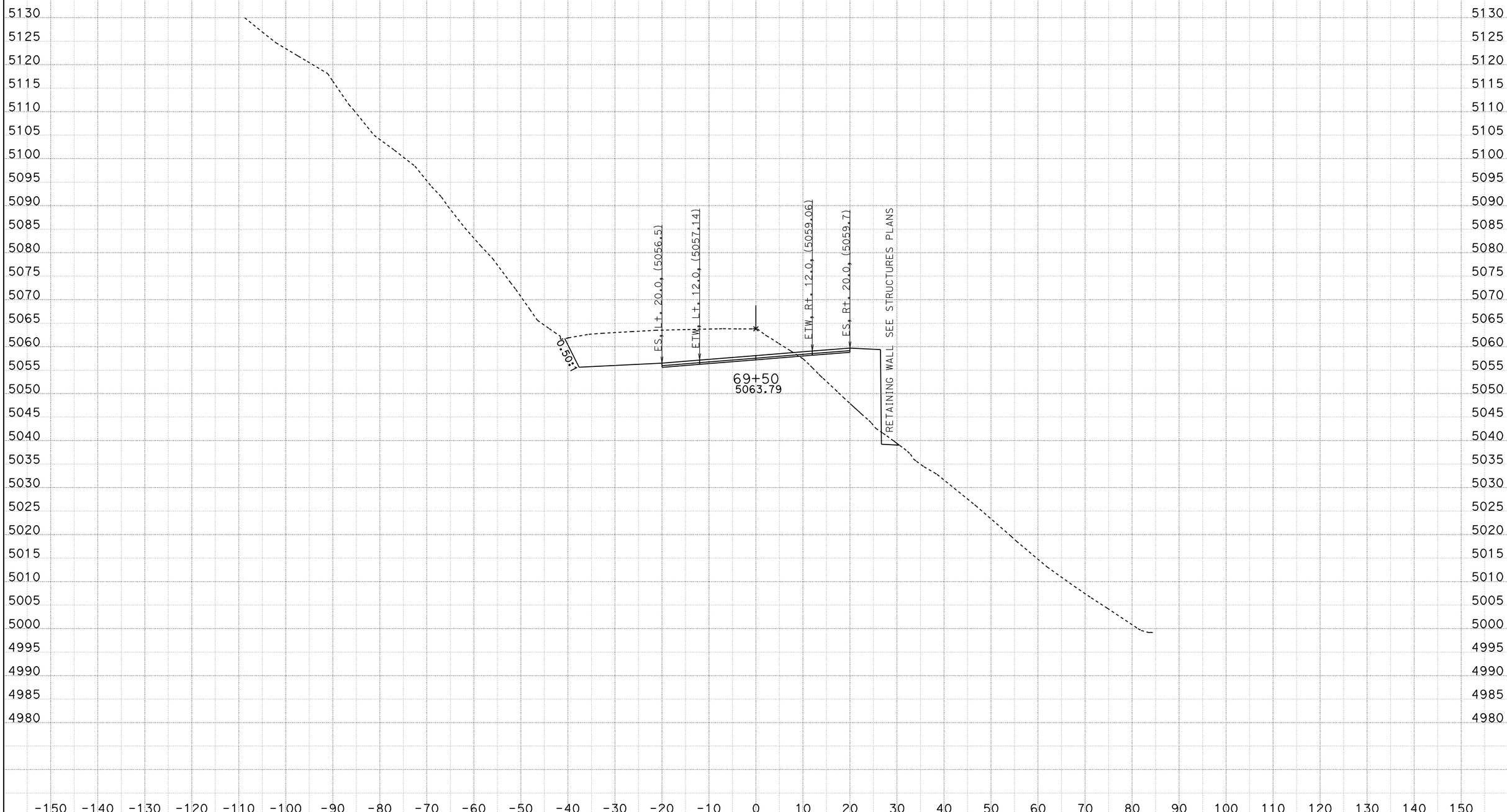

CREATED BY: ACZ
DATE: 11/21/2011
KC Project: 9942A File: C:\PROJECTS\MC\9942A\fnl8-8.ear

CONTRACT: 09-237701
DIST/CO/RTE/PM: 09/MNO/395/118.7-119.6
PROJECT ID: High Point

SCALE: 1" = 10' Horiz.
1" = 10' Vert.

All Dimensions are US Survey Feet

FNL8
CROSS SECTIONS
SHEET 27 OF XXX

FOR EARTHWORK DEVELOPMENT ONLY

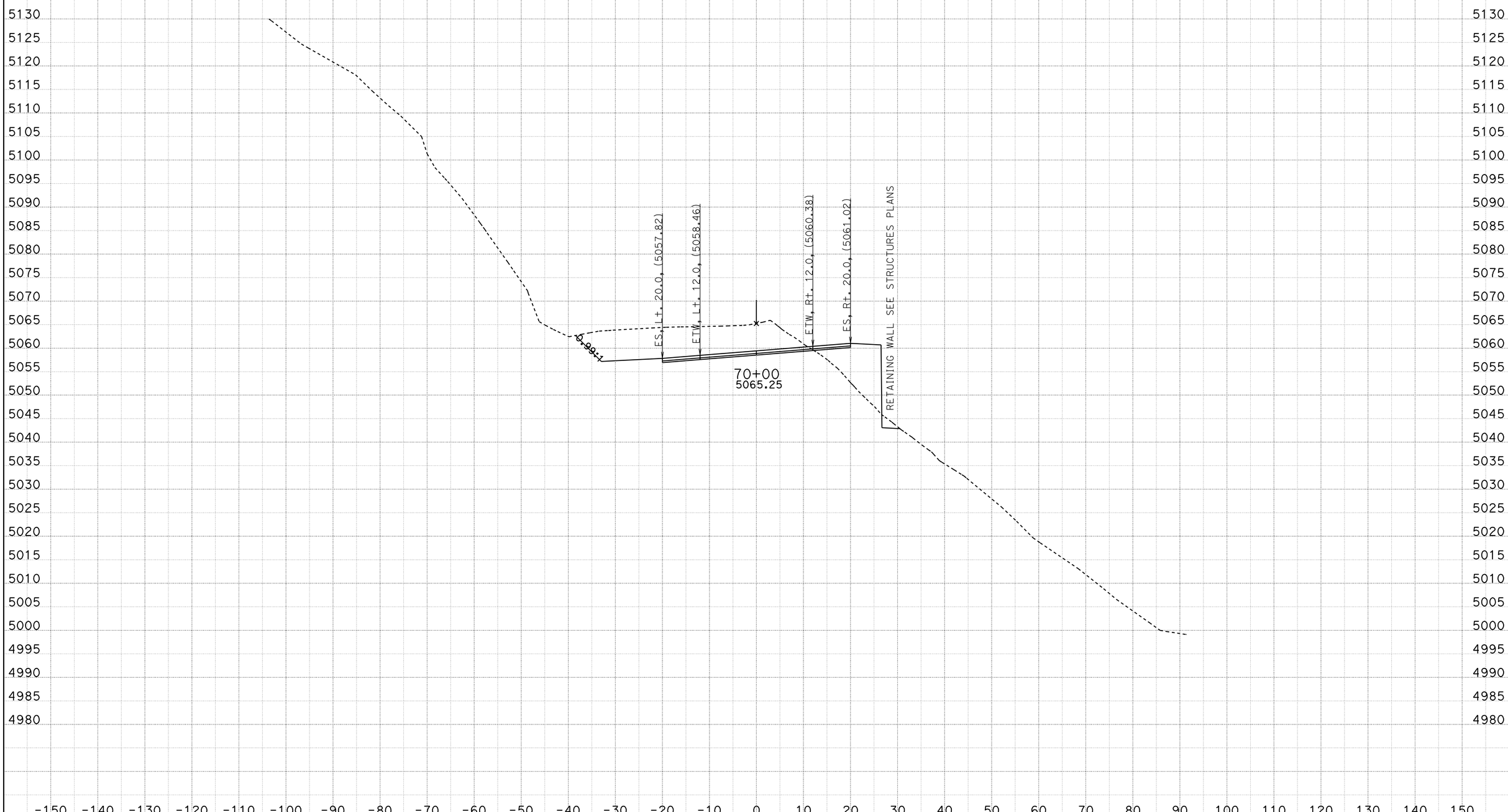

CREATED BY: ACZ
DATE: 11/21/2011
KC Project: 9942A File: C:\PROJECTS\MC\9942A\fnl8-8.ear

CONTRACT: 09-237701
DIST/CO/RTE/PM: 09/MNO/395/118.7-119.6
PROJECT ID: High Point

SCALE: 1" = 10' Horiz.
1" = 10' Vert.

All Dimensions are US Survey Feet

FNL8
CROSS SECTIONS
SHEET 28 OF XXX

FOR EARTHWORK DEVELOPMENT ONLY

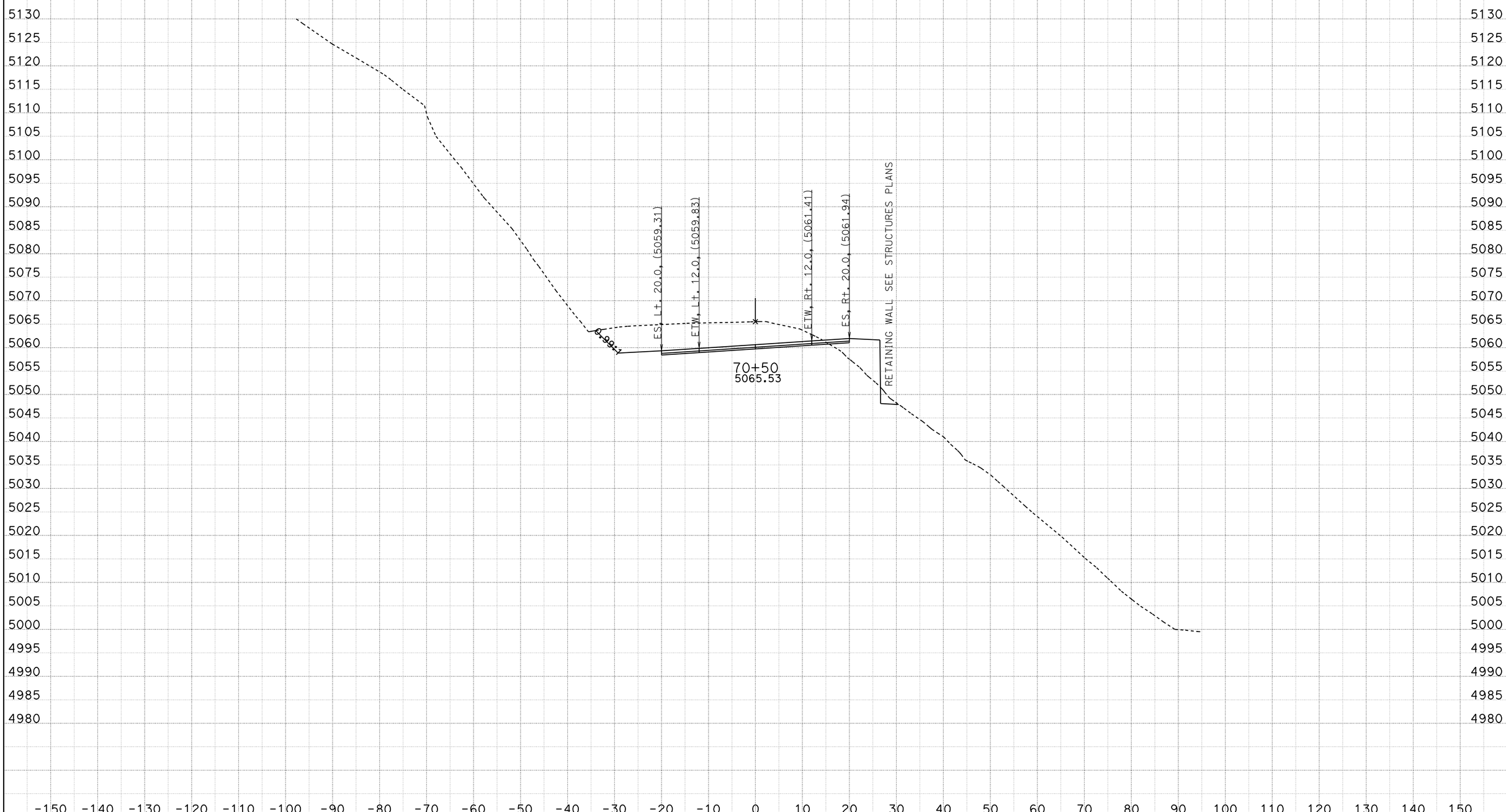

CREATED BY: ACZ
DATE: 11/21/2011
KC Project: 9942A File: C:\PROJECTS\MC\9942A\fnl8-8.ear

CONTRACT: 09-237701
DIST/CO/RTE/PM: 09/MNO/395/118.7-119.6
PROJECT ID: High Point

SCALE: 1" = 10' Horiz.
1" = 10' Vert.

All Dimensions are US Survey Feet

FNL8
CROSS SECTIONS
SHEET 29 OF XXX

FOR EARTHWORK DEVELOPMENT ONLY

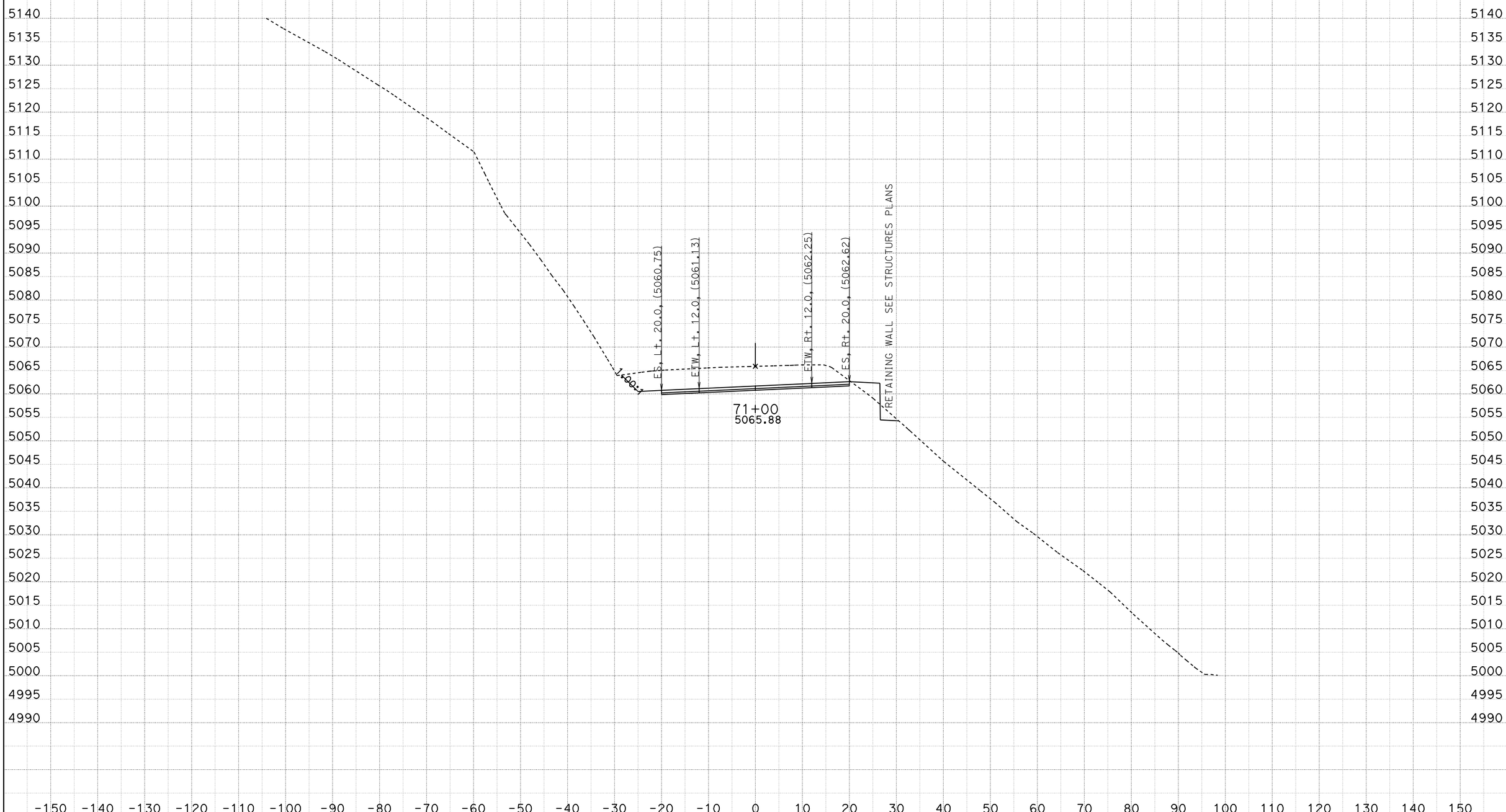

CREATED BY: ACZ
DATE: 11/21/2011
KC Project: 9942A File: C:\PROJECTS\MC\9942A\fnl8-8.ear

CONTRACT: 09-237701
DIST/CO/RTE/PM: 09/MNO/395/118.7-119.6
PROJECT ID: High Point

SCALE: 1" = 10' Horiz.
1" = 10' Vert.

All Dimensions are US Survey Feet

FNL8
CROSS SECTIONS
SHEET 30 OF XXX

FOR EARTHWORK DEVELOPMENT ONLY

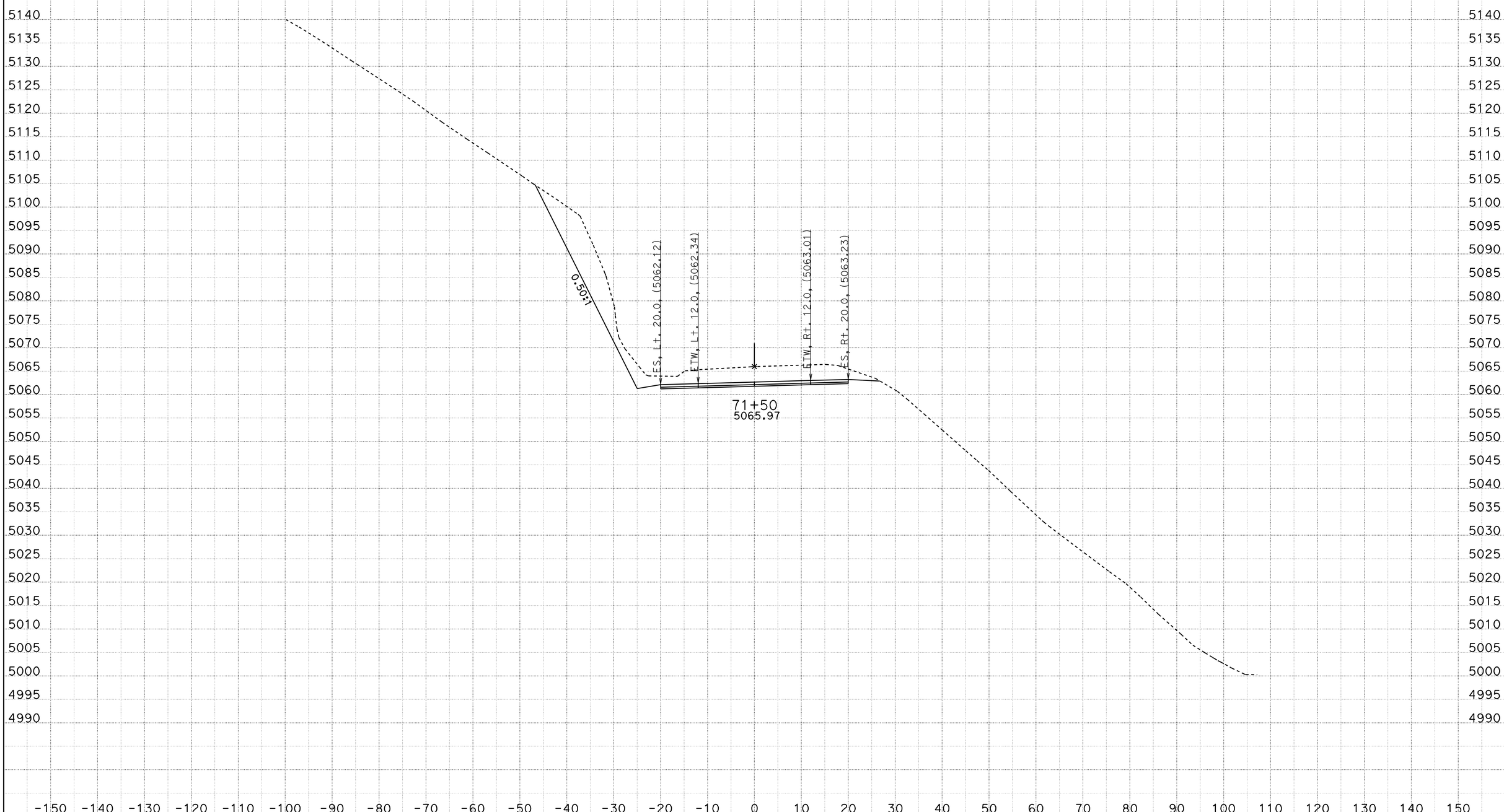

CREATED BY: ACZ
DATE: 11/21/2011
KC Project: 9942A File: C:\PROJECTS\MC\9942A\fnl8-8.ear

CONTRACT: 09-237701
DIST/CO/RTE/PM: 09/MNO/395/118.7-119.6
PROJECT ID: High Point

SCALE: 1" = 10' Horiz.
1" = 10' Vert.

All Dimensions are US Survey Feet

FNL8
CROSS SECTIONS
SHEET 31 OF XXX

FOR EARTHWORK DEVELOPMENT ONLY

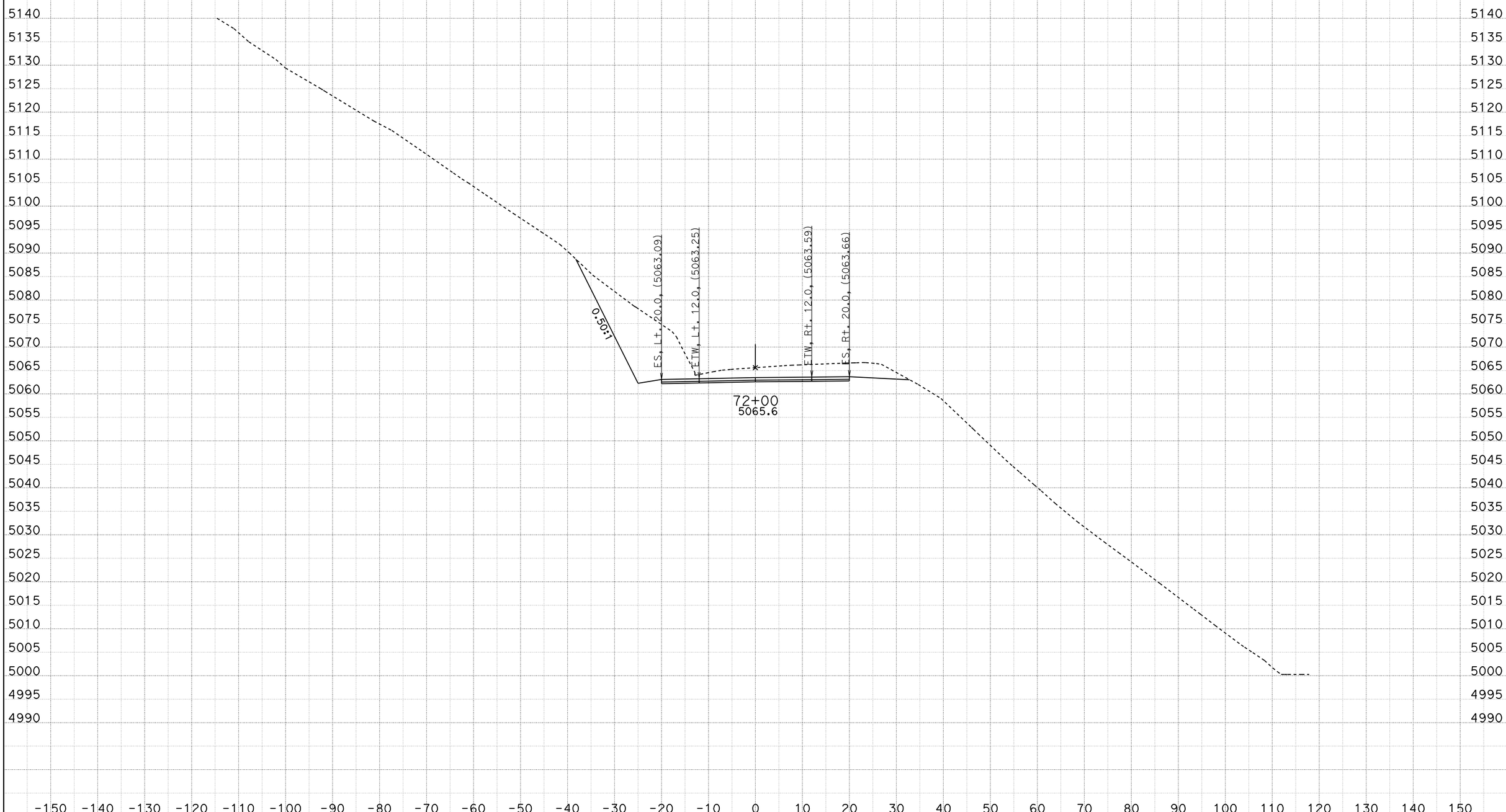

CREATED BY: ACZ
DATE: 11/21/2011
KC Project: 9942A File: C:\PROJECTS\MC\9942A\fnl8-8.ear

CONTRACT: 09-237701
DIST/CO/RTE/PM: 09/MNO/395/118.7-119.6
PROJECT ID: High Point

SCALE: 1" = 10' Horiz.
1" = 10' Vert.

All Dimensions are US Survey Feet

FNL8
CROSS SECTIONS
SHEET 32 OF XXX

FOR EARTHWORK DEVELOPMENT ONLY

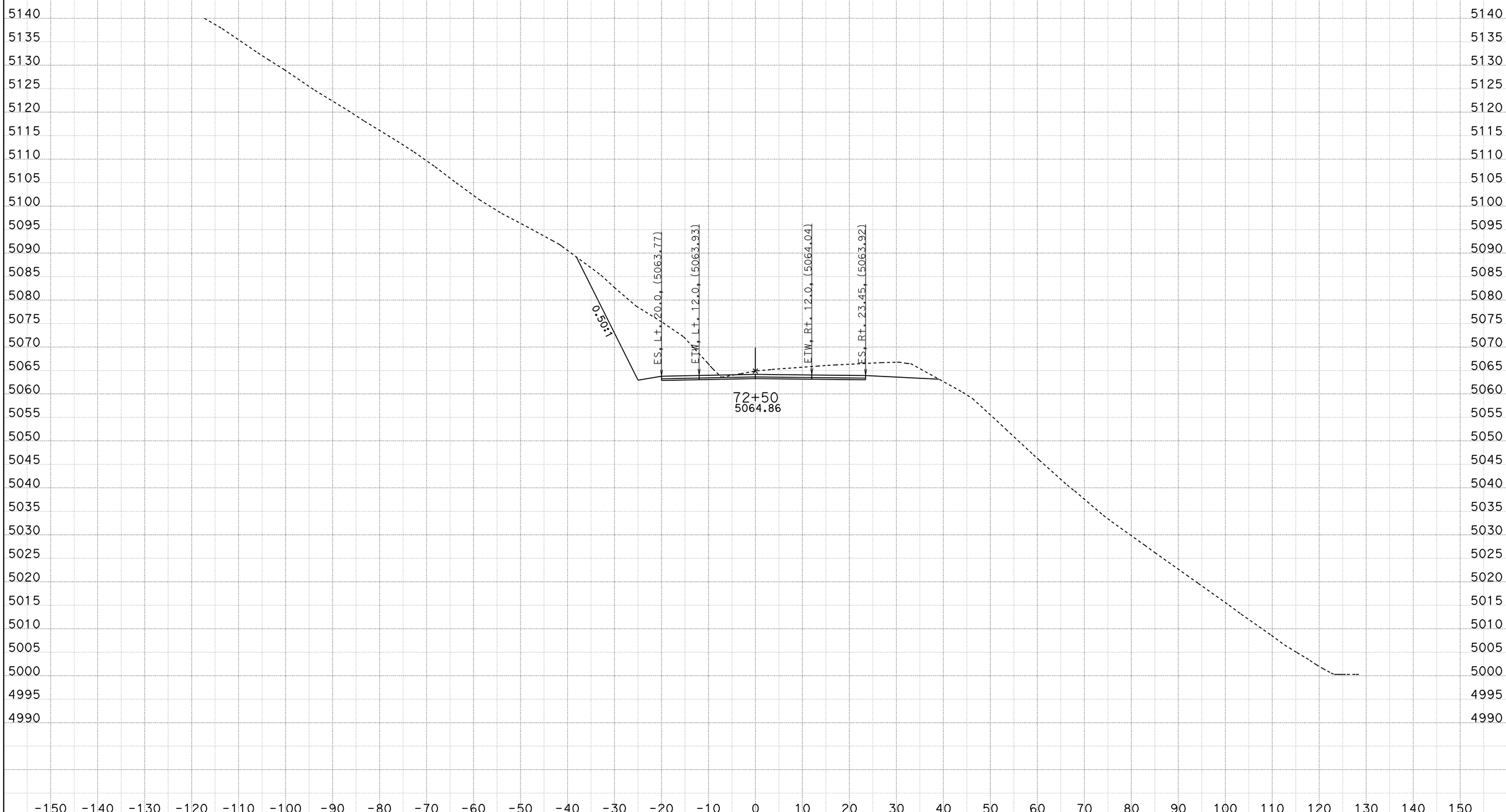

CREATED BY: ACZ
DATE: 11/21/2011
KC Project: 9942A File: C:\PROJECTS\MC\9942A\fnl8-8.ear

CONTRACT: 09-237701
DIST/CO/RTE/PM: 09/MNO/395/118.7-119.6
PROJECT ID: High Point

SCALE: 1" = 10' Horiz.
1" = 10' Vert.

All Dimensions are US Survey Feet

FNL8
CROSS SECTIONS
SHEET 33 OF XXX

FOR EARTHWORK DEVELOPMENT ONLY

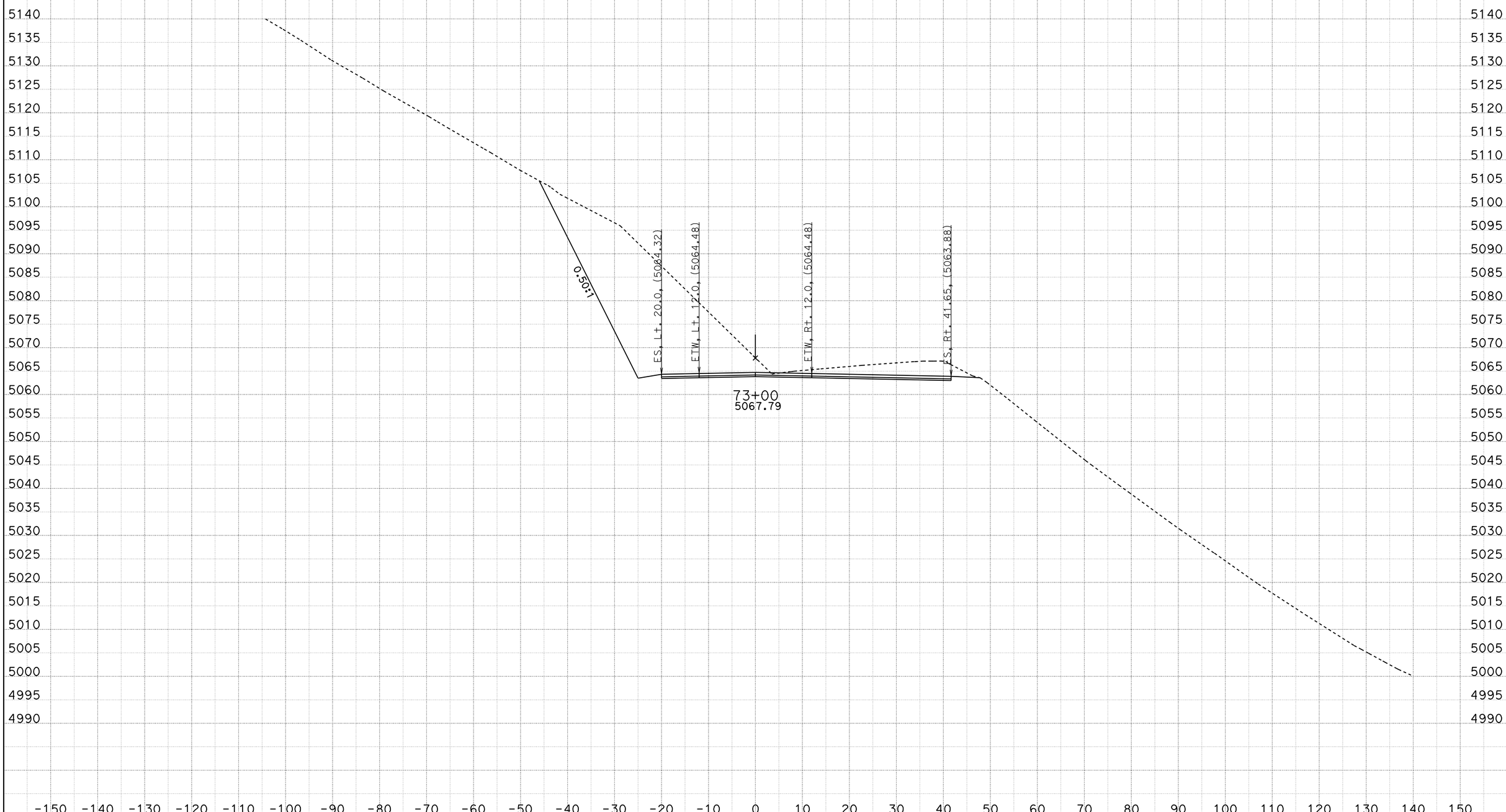

CREATED BY: ACZ
DATE: 11/21/2011
KC Project: 9942A File: C:\PROJECTS\MC\9942A\fnl8-8.ear

CONTRACT: 09-237701
DIST/CO/RTE/PM: 09/MNO/395/118.7-119.6
PROJECT ID: High Point

SCALE: 1" = 10' Horiz.
1" = 10' Vert.

All Dimensions are US Survey Feet

FNL8
CROSS SECTIONS
SHEET 34 OF XXX

FOR EARTHWORK DEVELOPMENT ONLY

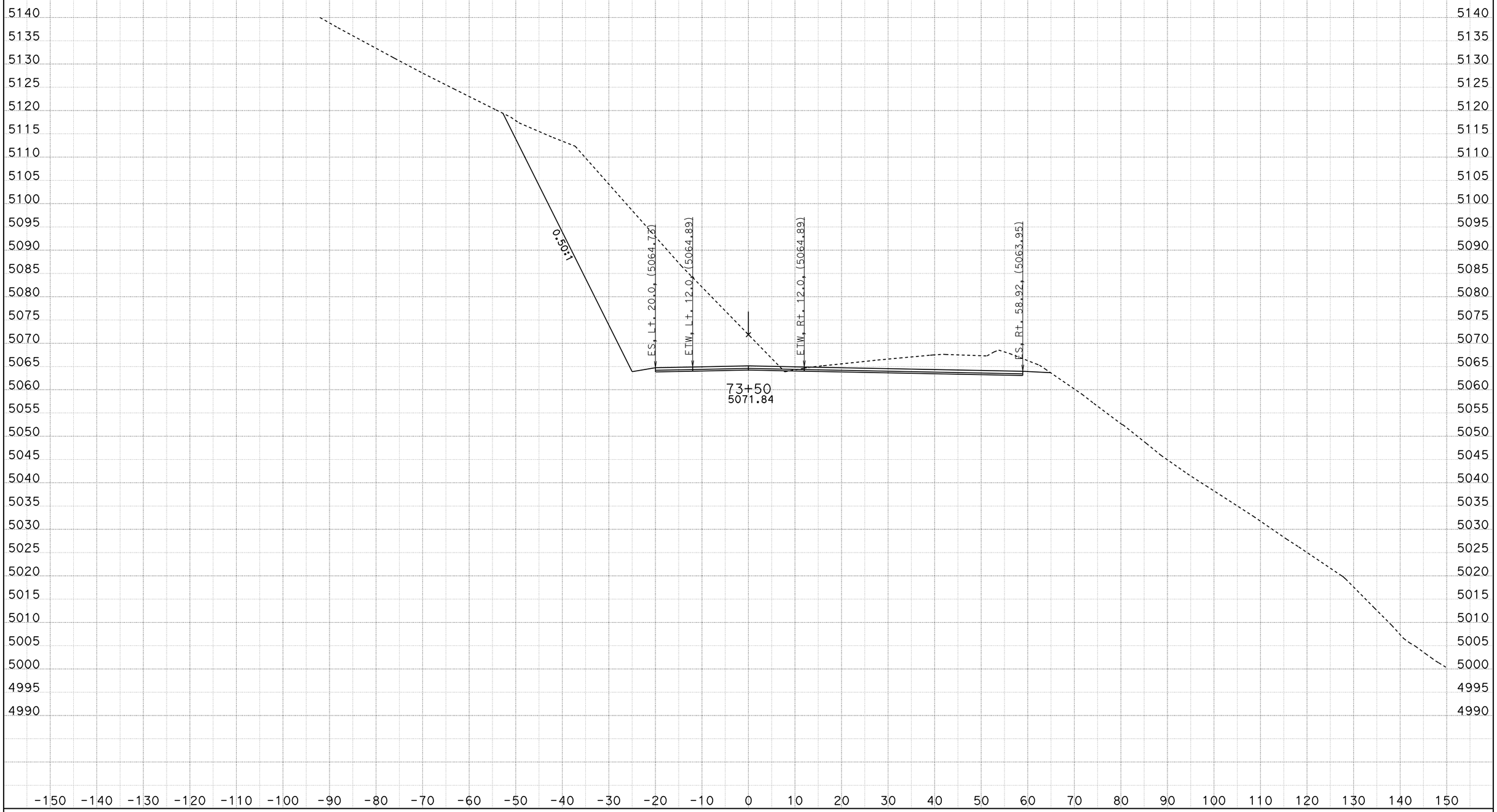

CREATED BY: ACZ
DATE: 11/21/2011
KC Project: 9942A File: C:\PROJECTS\MC\9942A\fnl8-8.ear

CONTRACT: 09-237701
DIST/CO/RTE/PM: 09/MNO/395/118.7-119.6
PROJECT ID: High Point

SCALE: 1" = 10' Horiz.
1" = 10' Vert.

All Dimensions are US Survey Feet

FNL8
CROSS SECTIONS
SHEET 35 OF XXX

FOR EARTHWORK DEVELOPMENT ONLY

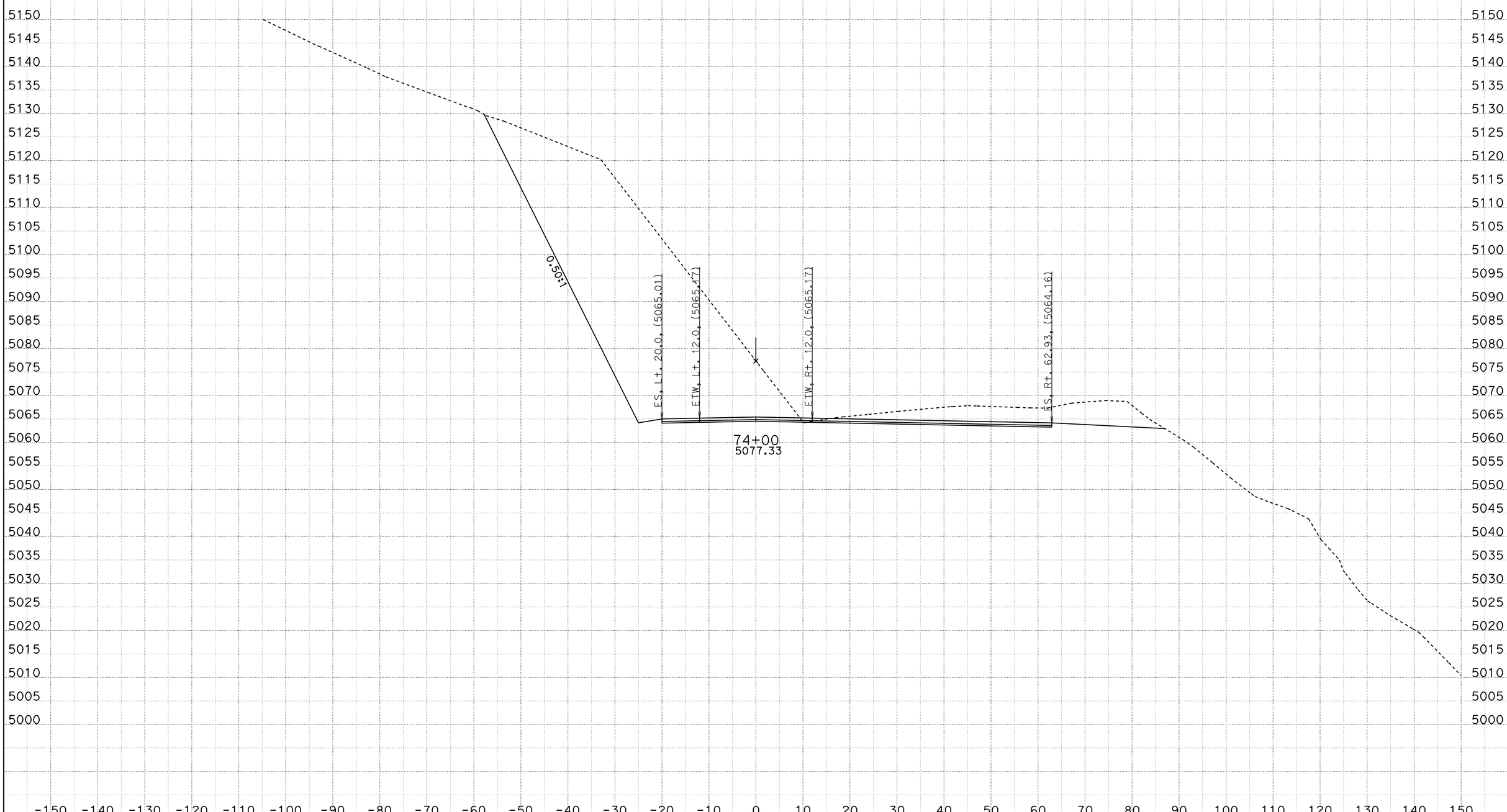

CREATED BY: ACZ
DATE: 11/21/2011
KC Project: 9942A File: C:\PROJECTS\MC\9942A\fnl8-8.ear

CONTRACT: 09-237701
DIST/CO/RTE/PM: 09/MNO/395/118.7-119.6
PROJECT ID: High Point

SCALE: 1" = 10' Horiz.
1" = 10' Vert.

All Dimensions are US Survey Feet

FNL8
CROSS SECTIONS
SHEET 36 OF XXX

FOR EARTHWORK DEVELOPMENT ONLY

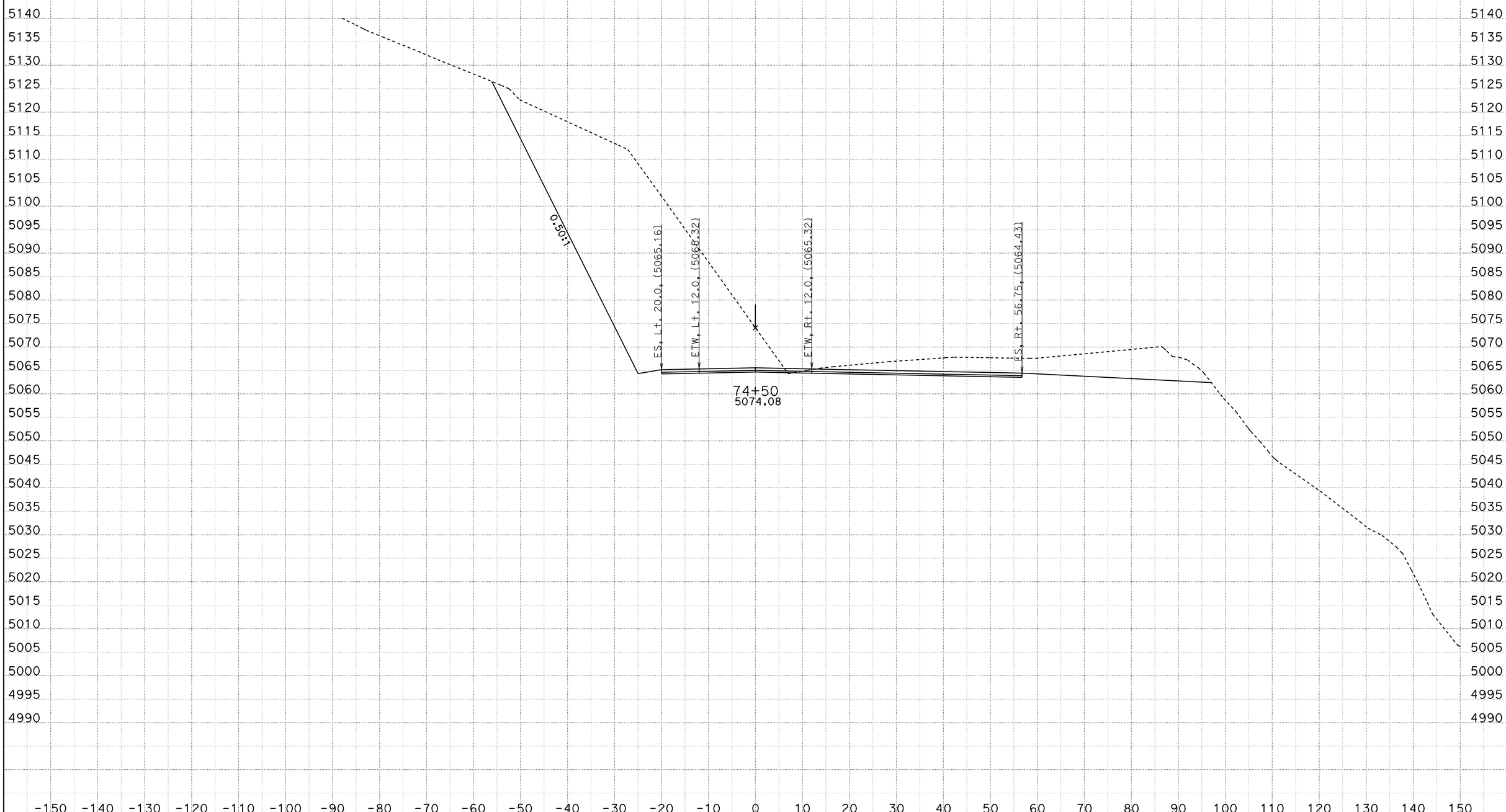

CREATED BY: ACZ
DATE: 11/21/2011
KC Project: 9942A File: C:\PROJECTS\MC\9942A\fnl8-8.ear

CONTRACT: 09-237701
DIST/CO/RTE/PM: 09/MNO/395/118.7-119.6
PROJECT ID: High Point

SCALE: 1" = 10' Horiz.
1" = 10' Vert.

All Dimensions are US Survey Feet

FNL8
CROSS SECTIONS
SHEET 37 OF XXX

FOR EARTHWORK DEVELOPMENT ONLY

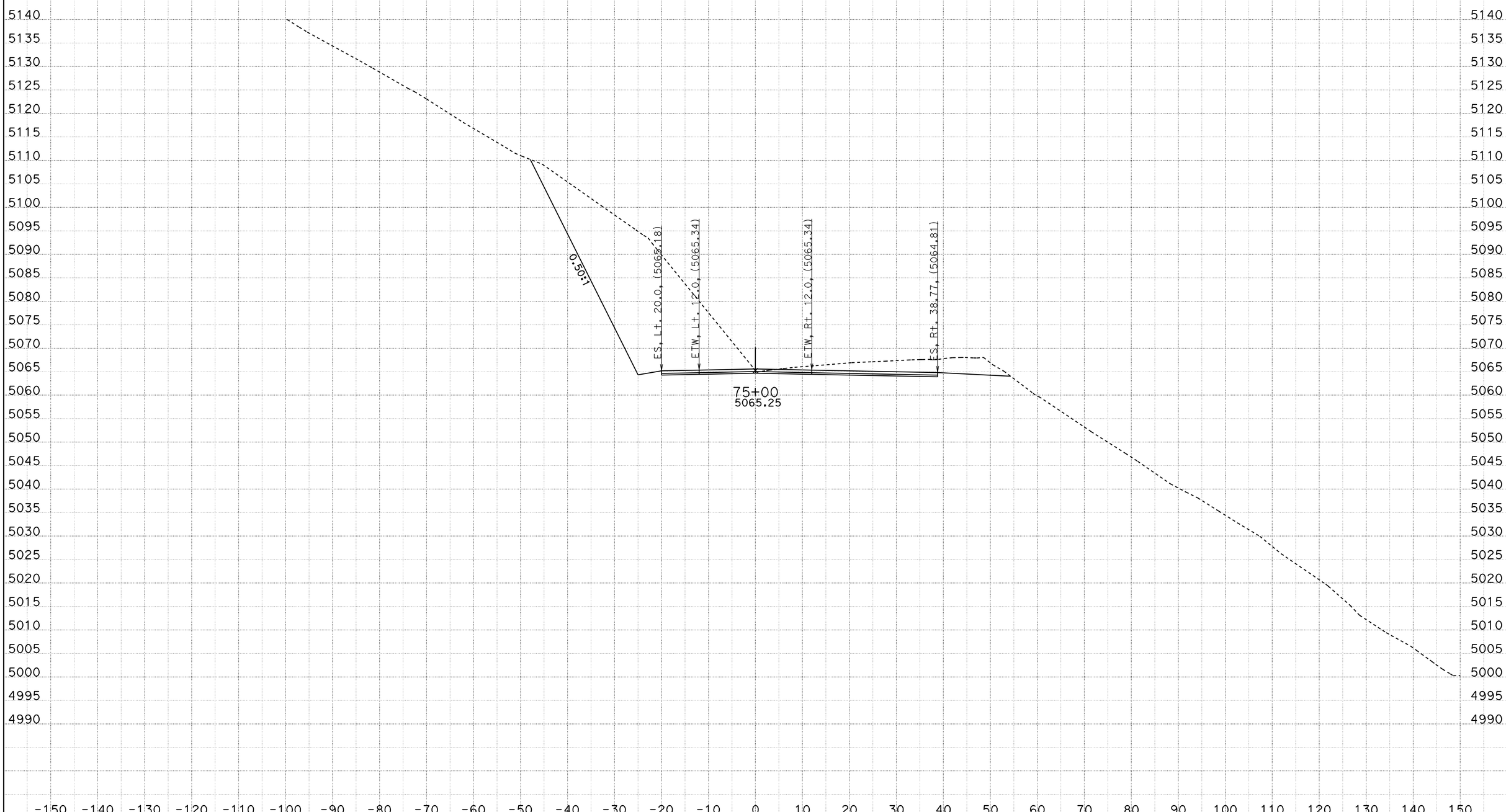

CREATED BY: ACZ
DATE: 11/21/2011
KC Project: 9942A File: C:\PROJECTS\MC\9942A\fnl8-8.ear

CONTRACT: 09-237701
DIST/CO/RTE/PM: 09/MNO/395/118.7-119.6
PROJECT ID: High Point

SCALE: 1" = 10' Horiz.
1" = 10' Vert.

All Dimensions are US Survey Feet

FNL8
CROSS SECTIONS
SHEET 38 OF XXX

FOR EARTHWORK DEVELOPMENT ONLY

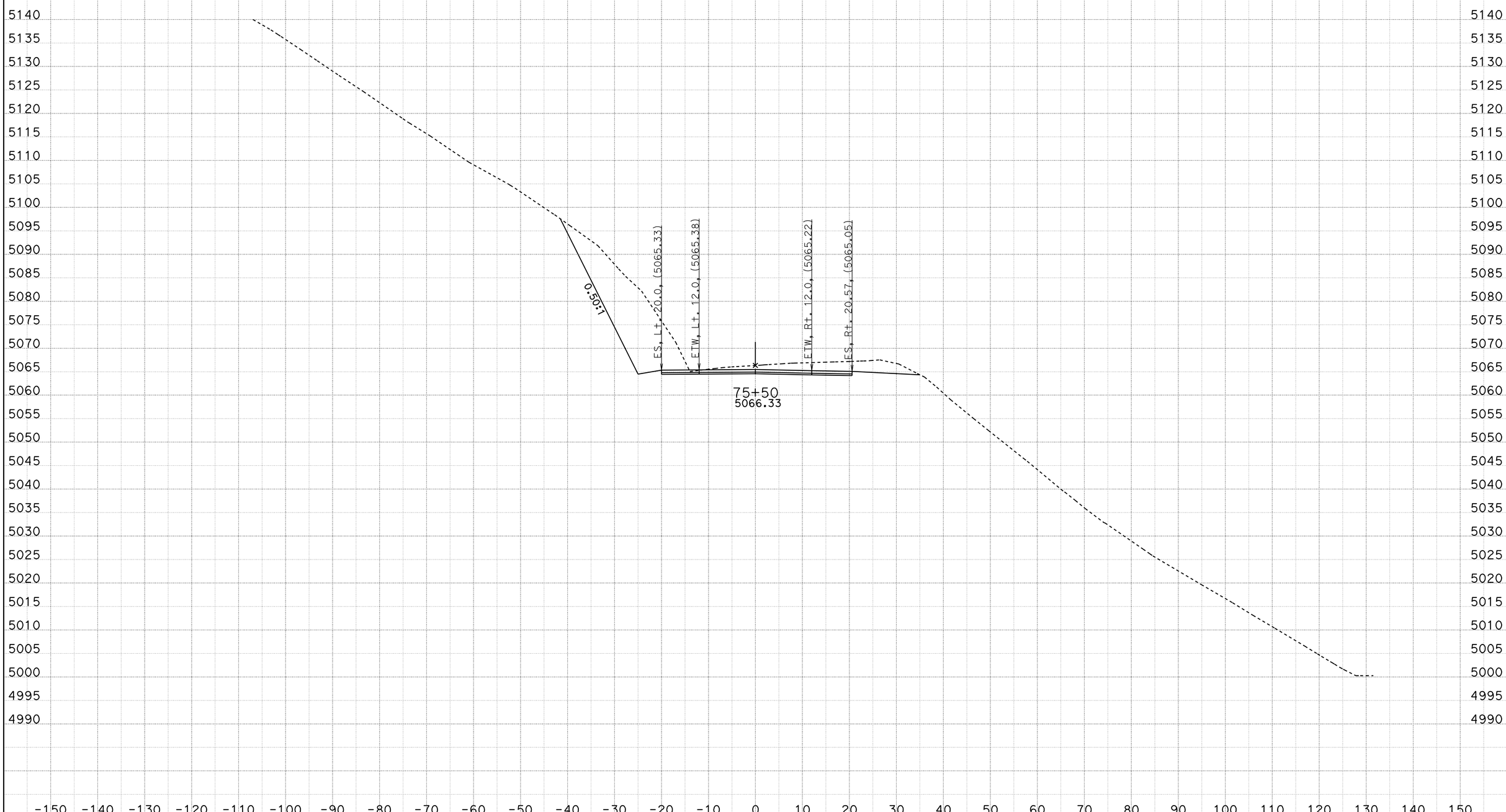

CREATED BY: ACZ
DATE: 11/21/2011
KC Project: 9942A File: C:\PROJECTS\MC\9942A\fnl8-8.ear

CONTRACT: 09-237701
DIST/CO/RTE/PM: 09/MNO/395/118.7-119.6
PROJECT ID: High Point

SCALE: 1" = 10' Horiz.
1" = 10' Vert.

All Dimensions are US Survey Feet

FNL8
CROSS SECTIONS
SHEET 39 OF XXX

FOR EARTHWORK DEVELOPMENT ONLY

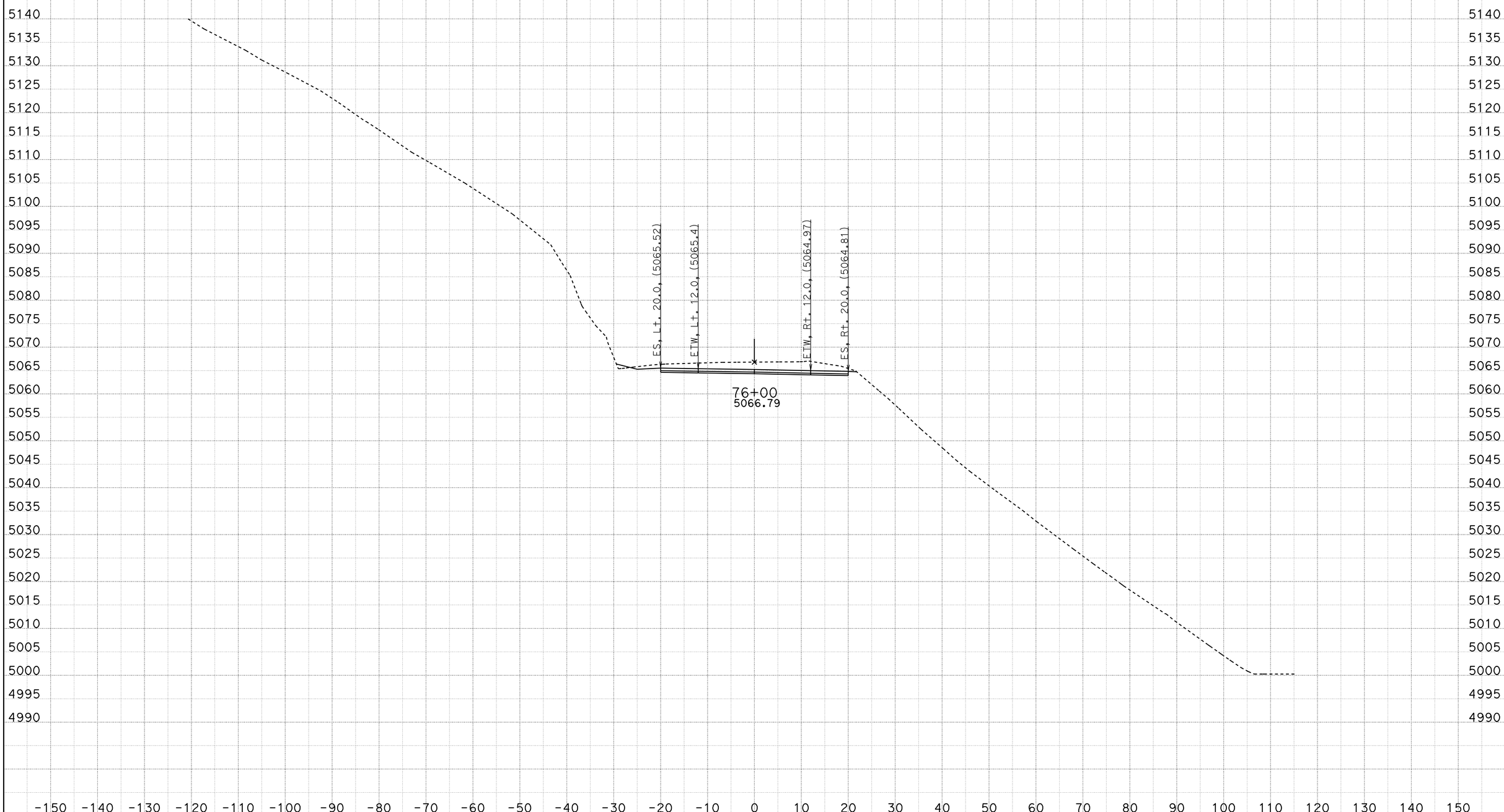

CREATED BY: ACZ
DATE: 11/21/2011
KC Project: 9942A File: C:\PROJECTS\MC\9942A\fnl8-8.ear

CONTRACT: 09-237701
DIST/CO/RTE/PM: 09/MNO/395/118.7-119.6
PROJECT ID: High Point

SCALE: 1" = 10' Horiz.
1" = 10' Vert.

All Dimensions are US Survey Feet

FNL8
CROSS SECTIONS
SHEET 40 OF XXX

FOR EARTHWORK DEVELOPMENT ONLY

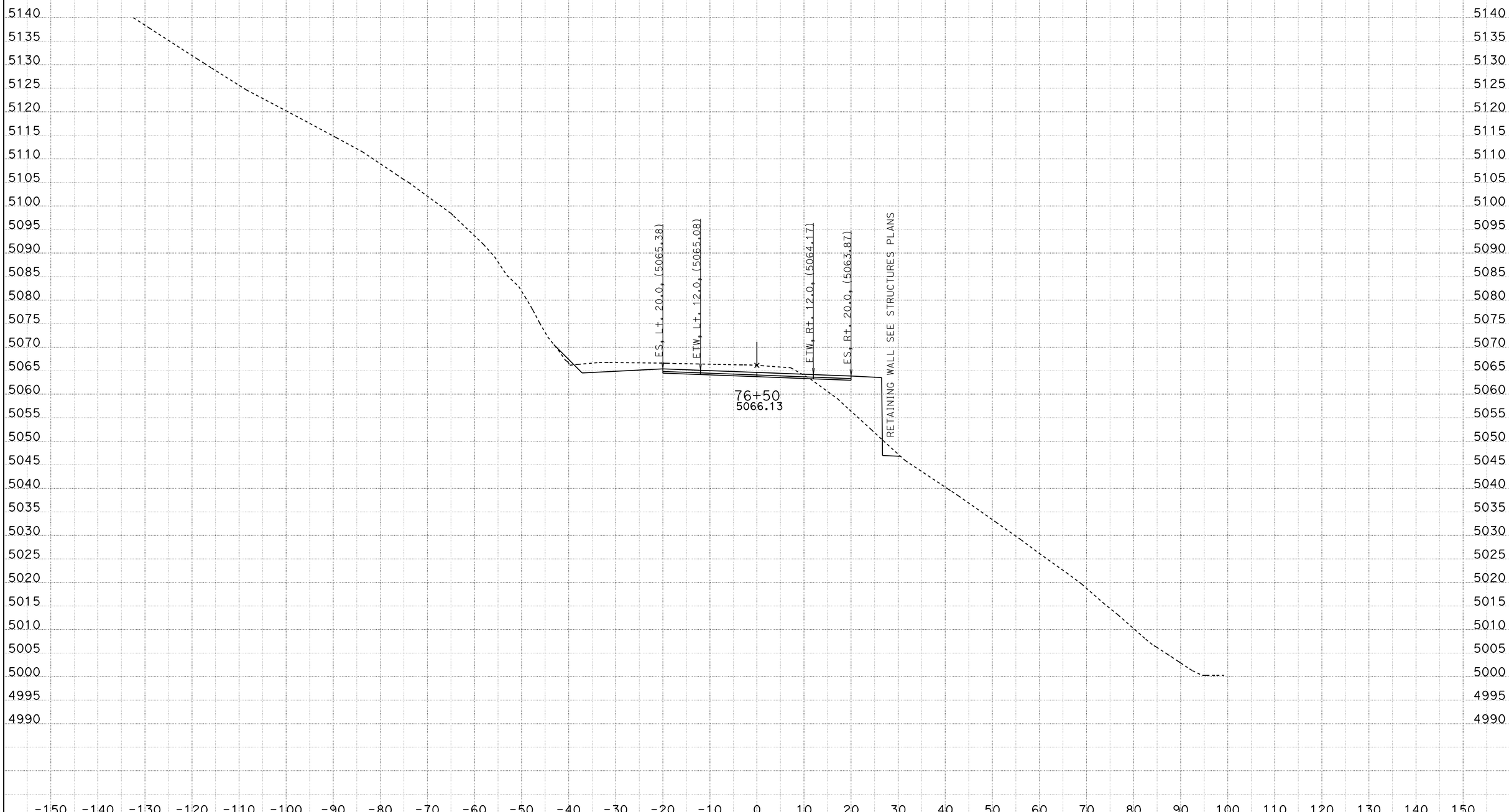

CREATED BY: ACZ
DATE: 11/21/2011
KC Project: 9942A File: C:\PROJECTS\MC\9942A\fnl8-8.ear

CONTRACT: 09-237701
DIST/CO/RTE/PM: 09/MNO/395/118.7-119.6
PROJECT ID: High Point

SCALE: 1" = 10' Horiz.
1" = 10' Vert.

All Dimensions are US Survey Feet

FNL8
CROSS SECTIONS
SHEET 41 OF XXX

FOR EARTHWORK DEVELOPMENT ONLY

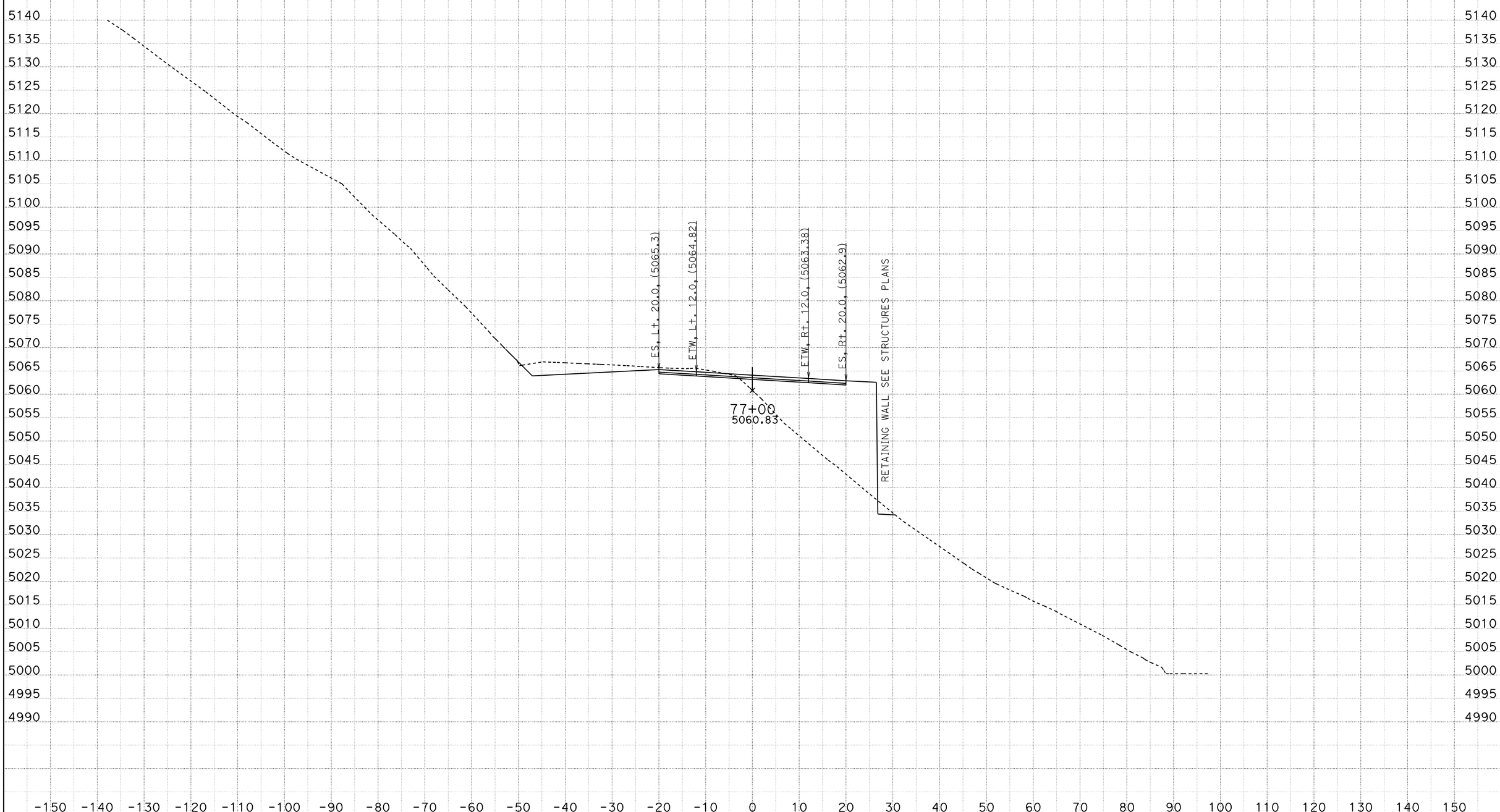

CREATED BY: ACZ
DATE: 11/21/2011
KC Project: 9942A File: C:\PROJECTS\MC\9942A\fnl8-8.ear

CONTRACT: 09-237701
DIST/CO/RTE/PM: 09/MNO/395/118.7-119.6
PROJECT ID: High Point

SCALE: 1" = 10' Horiz.
1" = 10' Vert.

All Dimensions are US Survey Feet

FNL8
CROSS SECTIONS
SHEET 42 OF XXX

FOR EARTHWORK DEVELOPMENT ONLY

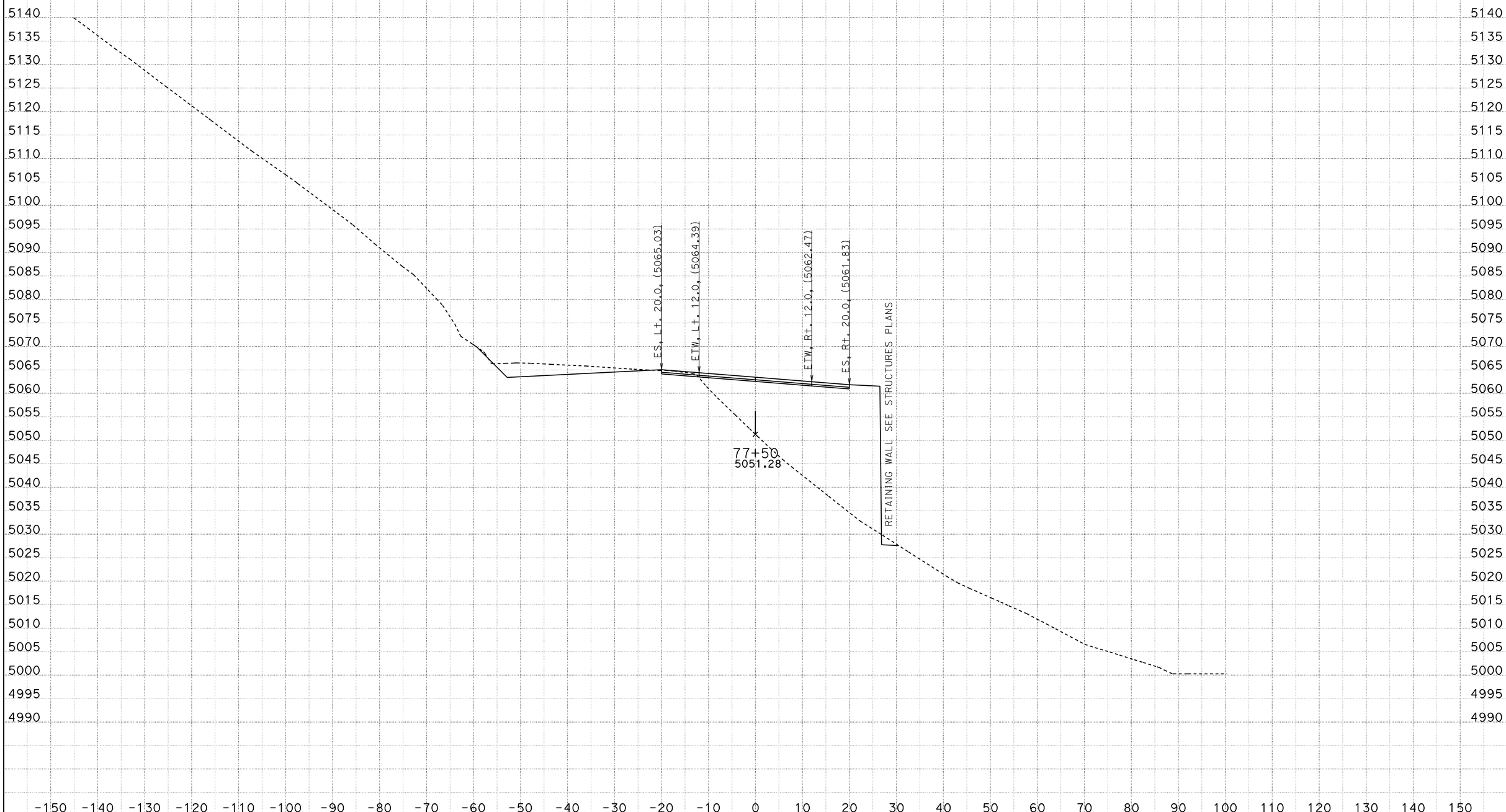

CREATED BY: ACZ
DATE: 11/21/2011
KC Project: 9942A File: C:\PROJECTS\MC\9942A\fnl8-8.ear

CONTRACT: 09-237701
DIST/CO/RTE/PM: 09/MNO/395/118.7-119.6
PROJECT ID: High Point

SCALE: 1" = 10' Horiz.
1" = 10' Vert.

All Dimensions are US Survey Feet

FNL8
CROSS SECTIONS
SHEET 43 OF XXX

FOR EARTHWORK DEVELOPMENT ONLY

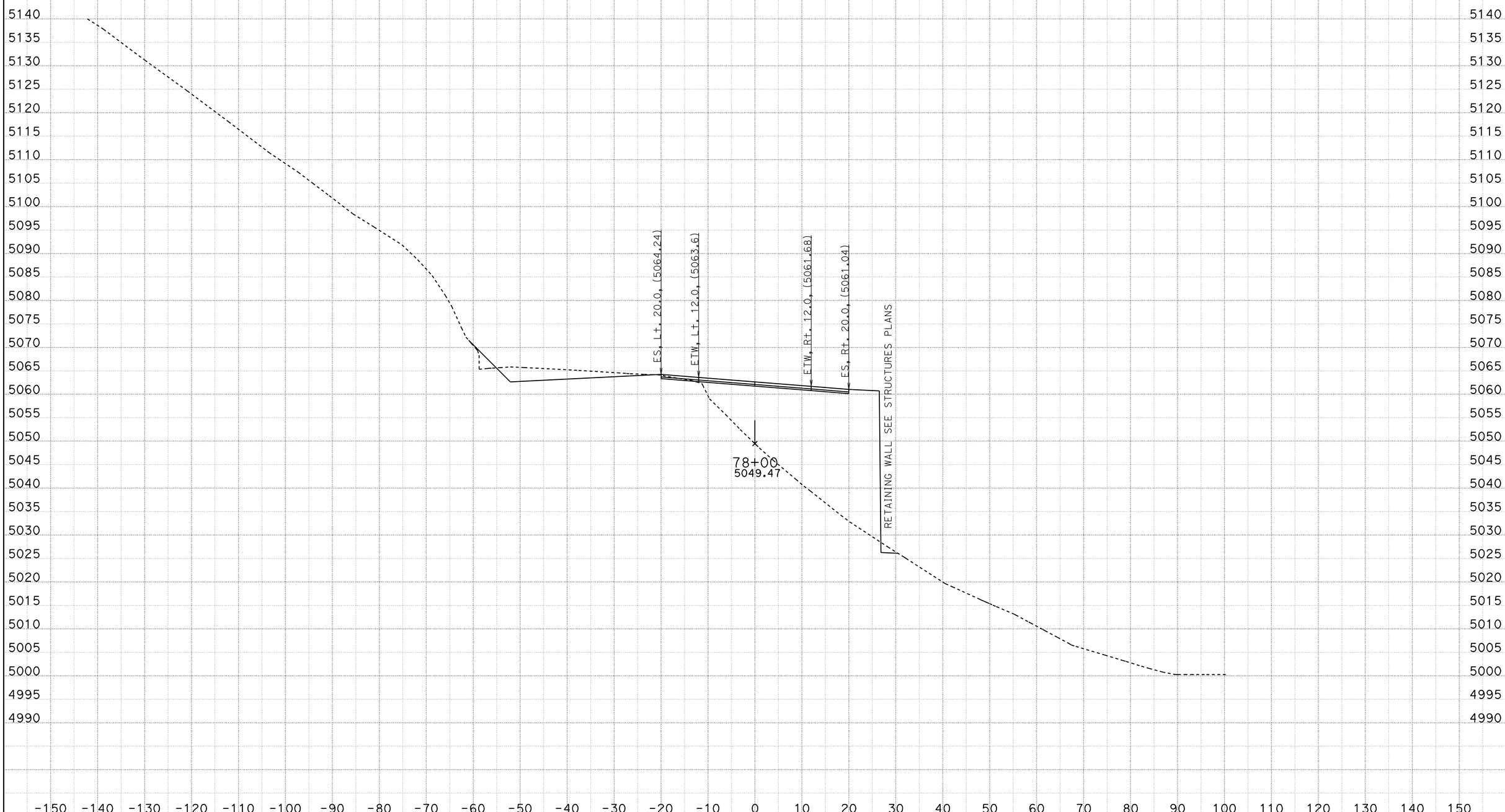

CREATED BY: ACZ
DATE: 11/21/2011
KC Project: 9942A File: C:\PROJECTS\MC\9942A\fnl8-8.ear

CONTRACT: 09-237701
DIST/CO/RTE/PM: 09/MNO/395/118.7-119.6
PROJECT ID: High Point

SCALE: 1" = 10' Horiz.
1" = 10' Vert.

All Dimensions are US Survey Feet

FNL8
CROSS SECTIONS
SHEET 44 OF XXX

FOR EARTHWORK DEVELOPMENT ONLY

CREATED BY: ACZ
DATE: 11/21/2011
KC Project: 9942A File: C:\PROJECTS\MC\9942A\fnl8-8.ear

CONTRACT: 09-237701
DIST/CO/RTE/PM: 09/MNO/395/118.7-119.6
PROJECT ID: High Point

SCALE: 1" = 10' Horiz.
1" = 10' Vert.

All Dimensions are US Survey Feet

FNL8
CROSS SECTIONS
SHEET 45 OF XXX

FOR EARTHWORK DEVELOPMENT ONLY

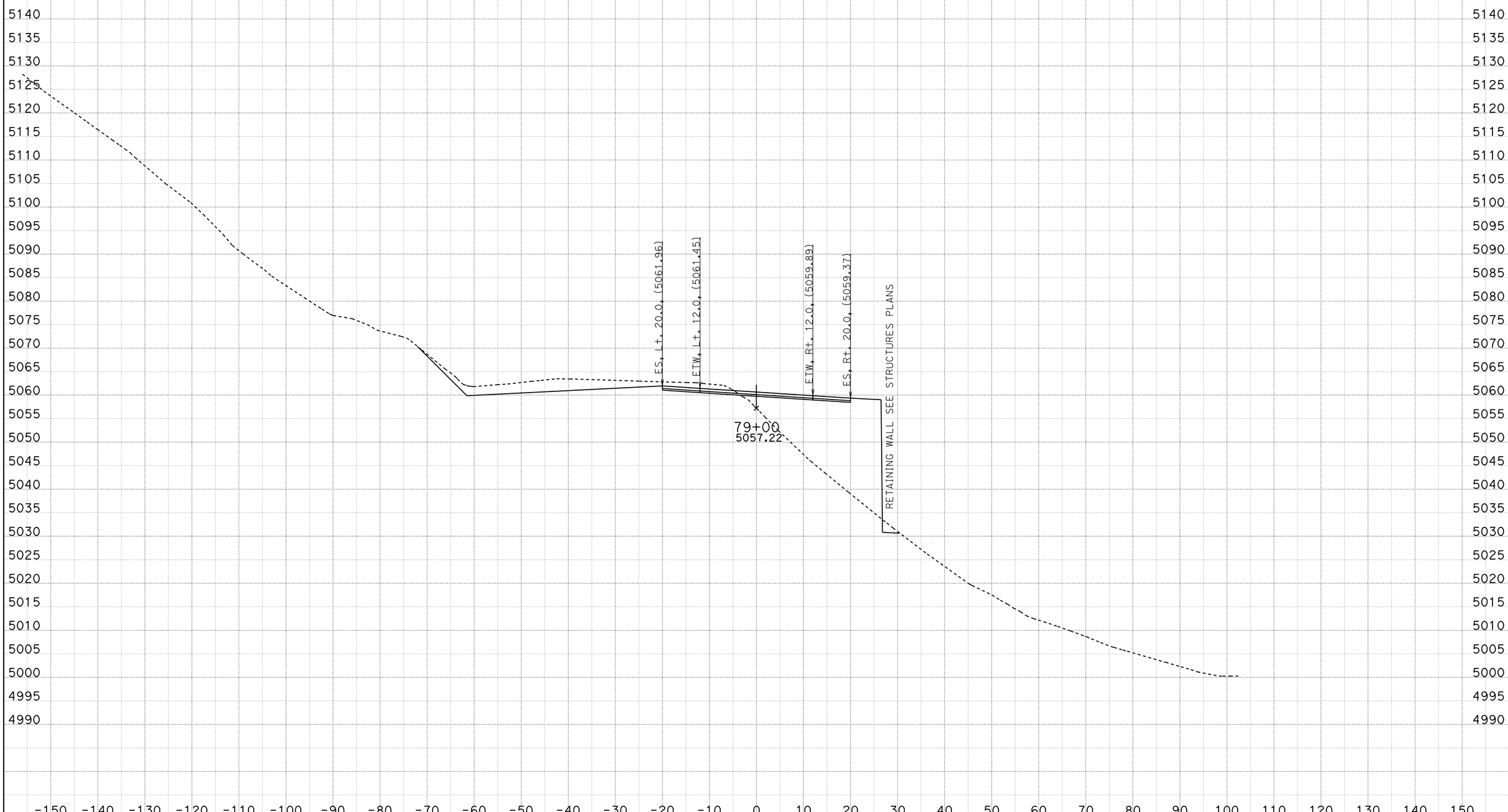

CREATED BY: ACZ
DATE: 11/21/2011
KC Project: 9942A File: C:\PROJECTS\MC\9942A\fnl8-8.ear

CONTRACT: 09-237701
DIST/CO/RTE/PM: 09/MNO/395/118.7-119.6
PROJECT ID: High Point

SCALE: 1" = 10' Horiz.
1" = 10' Vert.

All Dimensions are US Survey Feet

FNL8
CROSS SECTIONS
SHEET 46 OF XXX

FOR EARTHWORK DEVELOPMENT ONLY

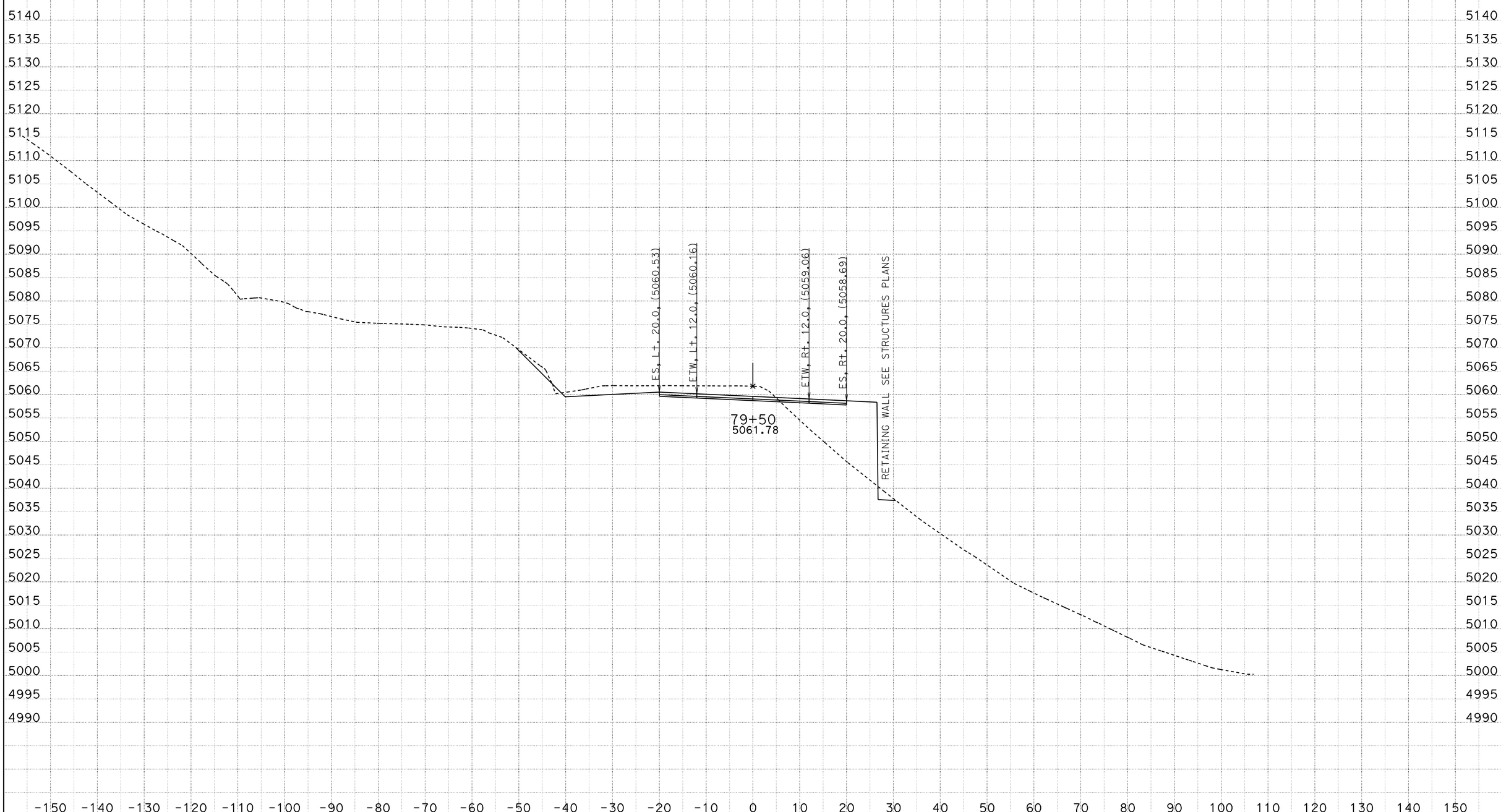

CREATED BY: ACZ
DATE: 11/21/2011
KC Project: 9942A File: C:\PROJECTS\MC\9942A\fnl8-8.ear

CONTRACT: 09-237701
DIST/CO/RTE/PM: 09/MNO/395/118.7-119.6
PROJECT ID: High Point

SCALE: 1" = 10' Horiz.
1" = 10' Vert.

All Dimensions are US Survey Feet

FNL8
CROSS SECTIONS
SHEET 47 OF XXX

FOR EARTHWORK DEVELOPMENT ONLY

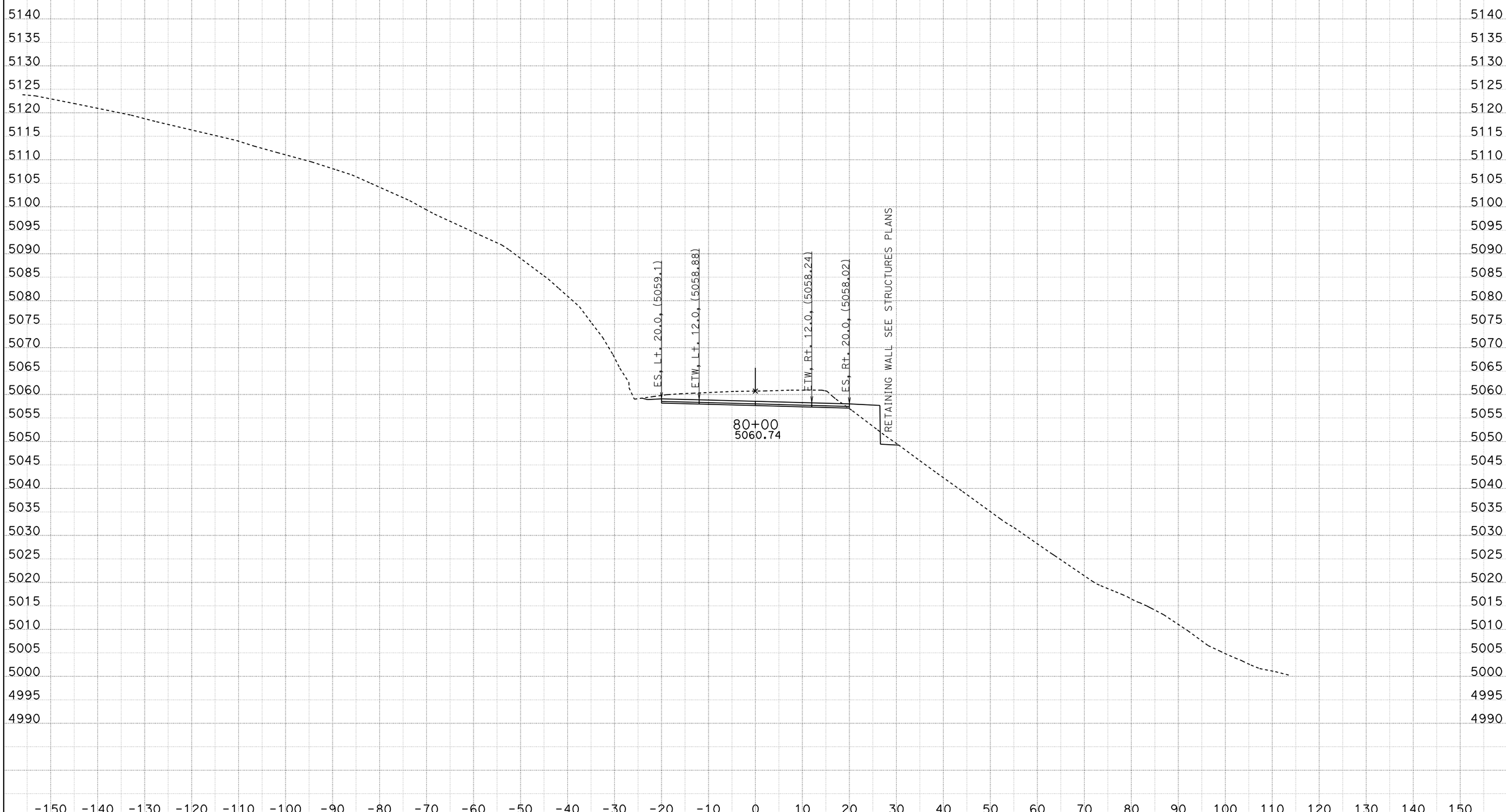

CREATED BY: ACZ
DATE: 11/21/2011
KC Project: 9942A File: C:\PROJECTS\MC\9942A\fnl8-8.ear

CONTRACT: 09-237701
DIST/CO/RTE/PM: 09/MNO/395/118.7-119.6
PROJECT ID: High Point

SCALE: 1" = 10' Horiz.
1" = 10' Vert.

All Dimensions are US Survey Feet

FNL8
CROSS SECTIONS
SHEET 48 OF XXX

FOR EARTHWORK DEVELOPMENT ONLY

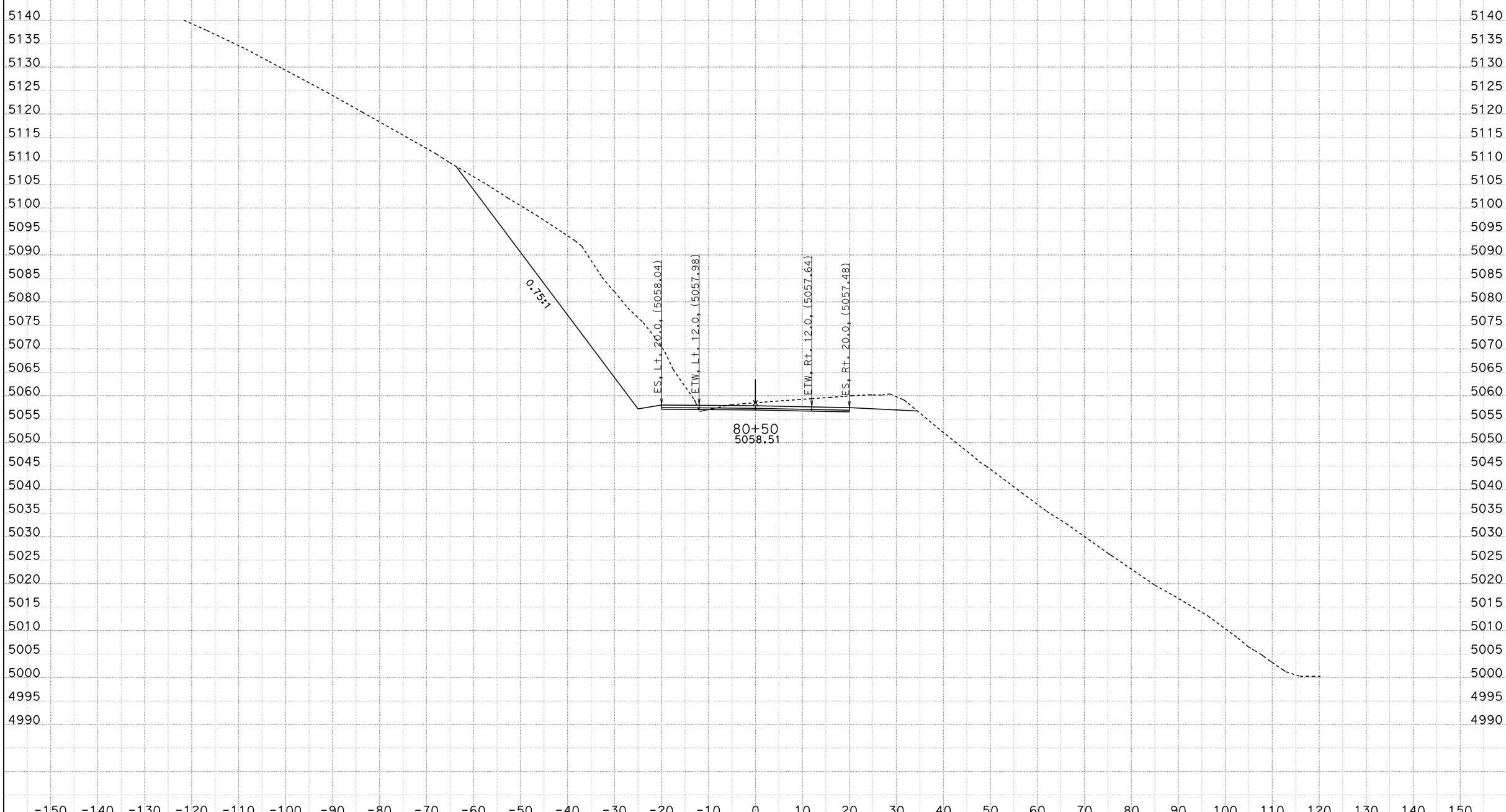

CREATED BY: ACZ
DATE: 11/21/2011
KC Project: 9942A File: C:\PROJECTS\MC\9942A\fnl8-8.ear

CONTRACT: 09-237701
DIST/CO/RTE/PM: 09/MNO/395/118.7-119.6
PROJECT ID: High Point

SCALE: 1" = 10' Horiz.
1" = 10' Vert.

All Dimensions are US Survey Feet

FNL8
CROSS SECTIONS
SHEET 49 OF XXX

FOR EARTHWORK DEVELOPMENT ONLY

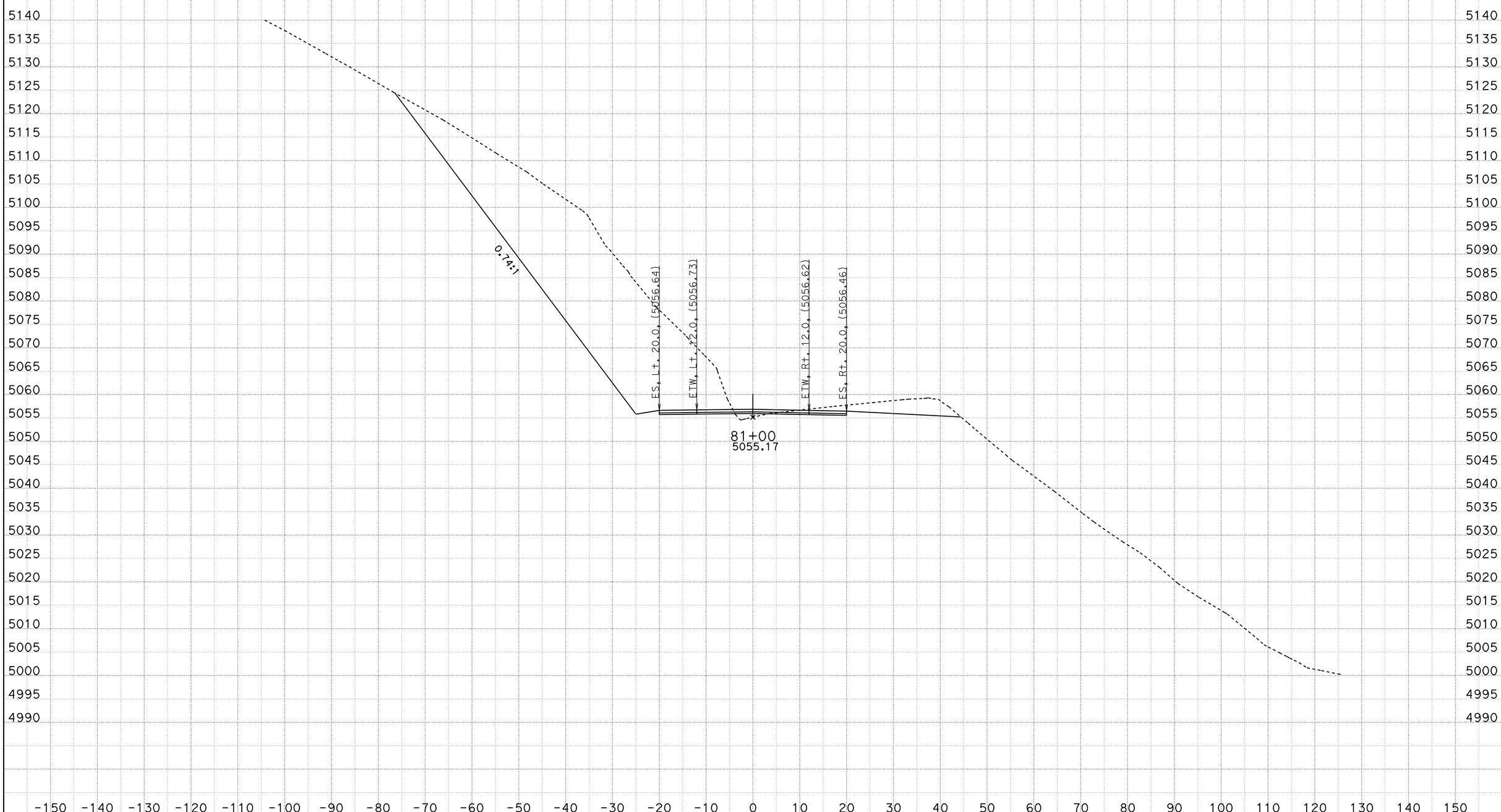

CREATED BY: ACZ
DATE: 11/21/2011
KC Project: 9942A File: C:\PROJECTS\MC\9942A\fnl8-8.ear

CONTRACT: 09-237701
DIST/CO/RTE/PM: 09/MNO/395/118.7-119.6
PROJECT ID: High Point

SCALE: 1" = 10' Horiz.
1" = 10' Vert.

All Dimensions are US Survey Feet

FNL8
CROSS SECTIONS
SHEET 50 OF XXX

FOR EARTHWORK DEVELOPMENT ONLY

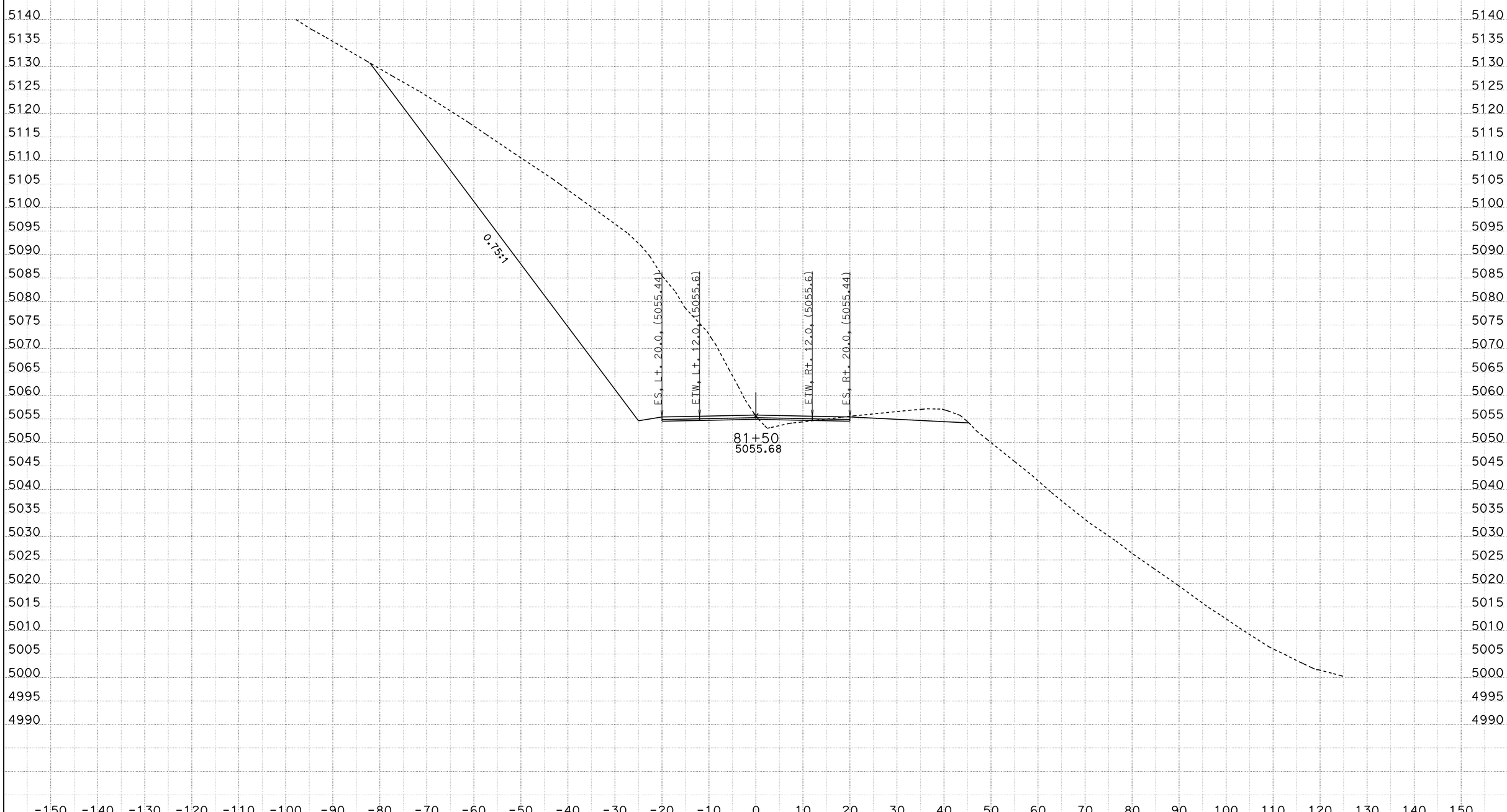

CREATED BY: ACZ
DATE: 11/21/2011
KC Project: 9942A File: C:\PROJECTS\MC\9942A\fnl8-8.ear

CONTRACT: 09-237701
DIST/CO/RTE/PM: 09/MNO/395/118.7-119.6
PROJECT ID: High Point

SCALE: 1" = 10' Horiz.
1" = 10' Vert.

All Dimensions are US Survey Feet

FNL8
CROSS SECTIONS
SHEET 51 OF XXX

FOR EARTHWORK DEVELOPMENT ONLY

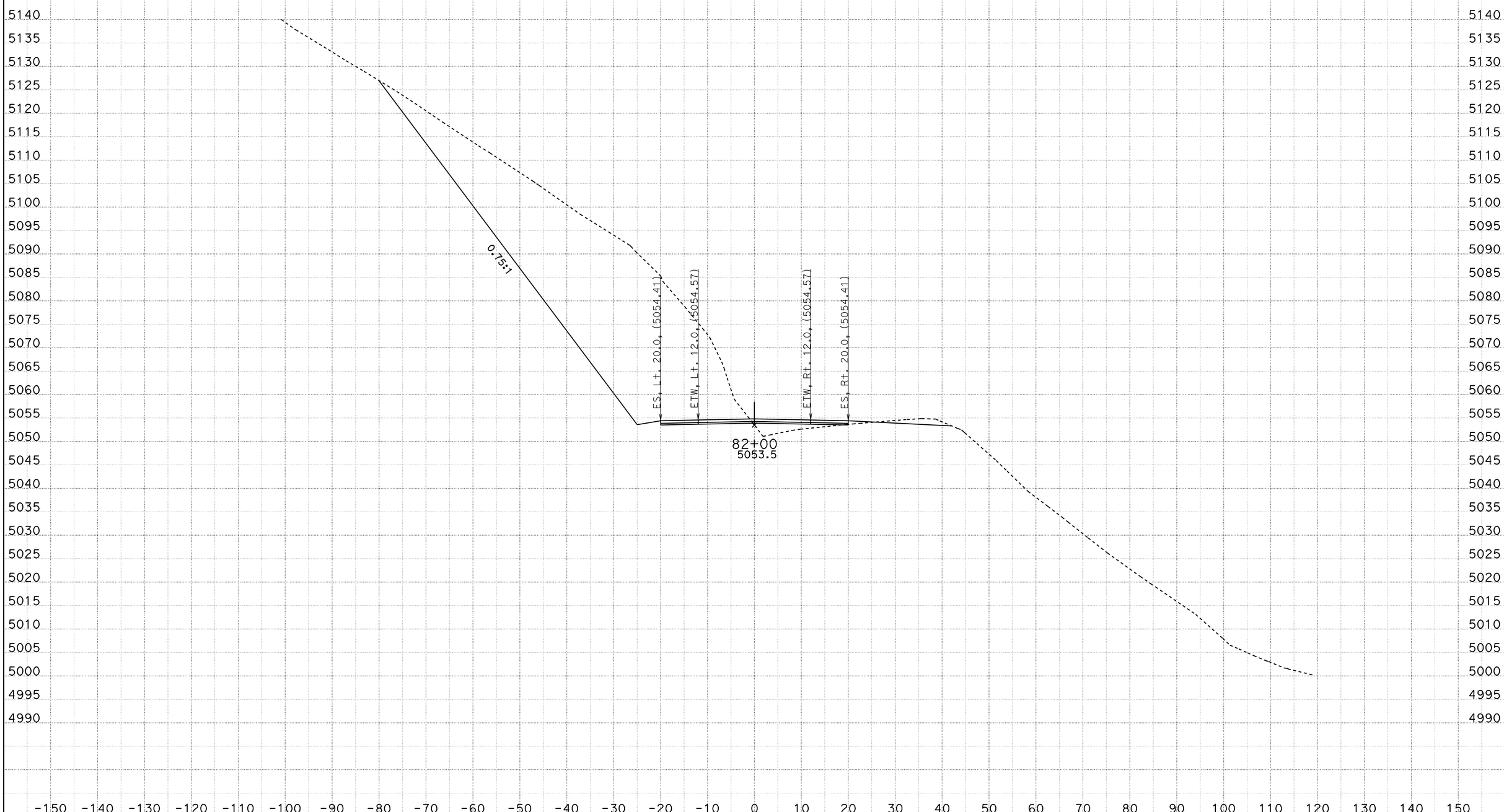

CREATED BY: ACZ
DATE: 11/21/2011
KC Project: 9942A File: C:\PROJECTS\MC\9942A\fnl8-8.ear

CONTRACT: 09-237701
DIST/CO/RTE/PM: 09/MNO/395/118.7-119.6
PROJECT ID: High Point

SCALE: 1" = 10' Horiz.
1" = 10' Vert.

All Dimensions are US Survey Feet

FNL8
CROSS SECTIONS
SHEET 52 OF XXX

FOR EARTHWORK DEVELOPMENT ONLY

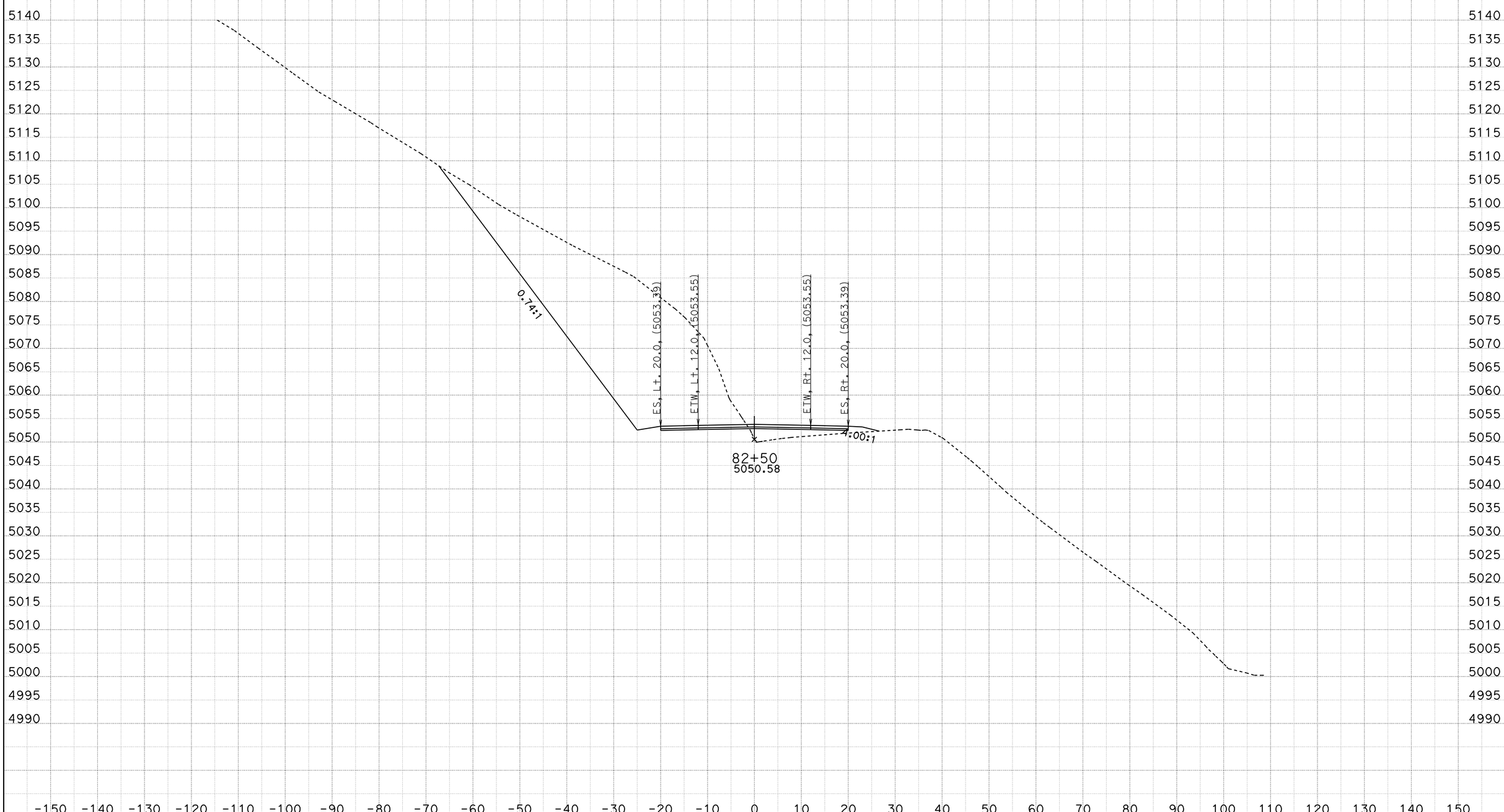

CREATED BY: ACZ
DATE: 11/21/2011
KC Project: 9942A File: C:\PROJECTS\MC\9942A\fnl8-8.ear

CONTRACT: 09-237701
DIST/CO/RTE/PM: 09/MNO/395/118.7-119.6
PROJECT ID: High Point

SCALE: 1" = 10' Horiz.
1" = 10' Vert.

All Dimensions are US Survey Feet

FNL8
CROSS SECTIONS
SHEET 53 OF XXX

FOR EARTHWORK DEVELOPMENT ONLY

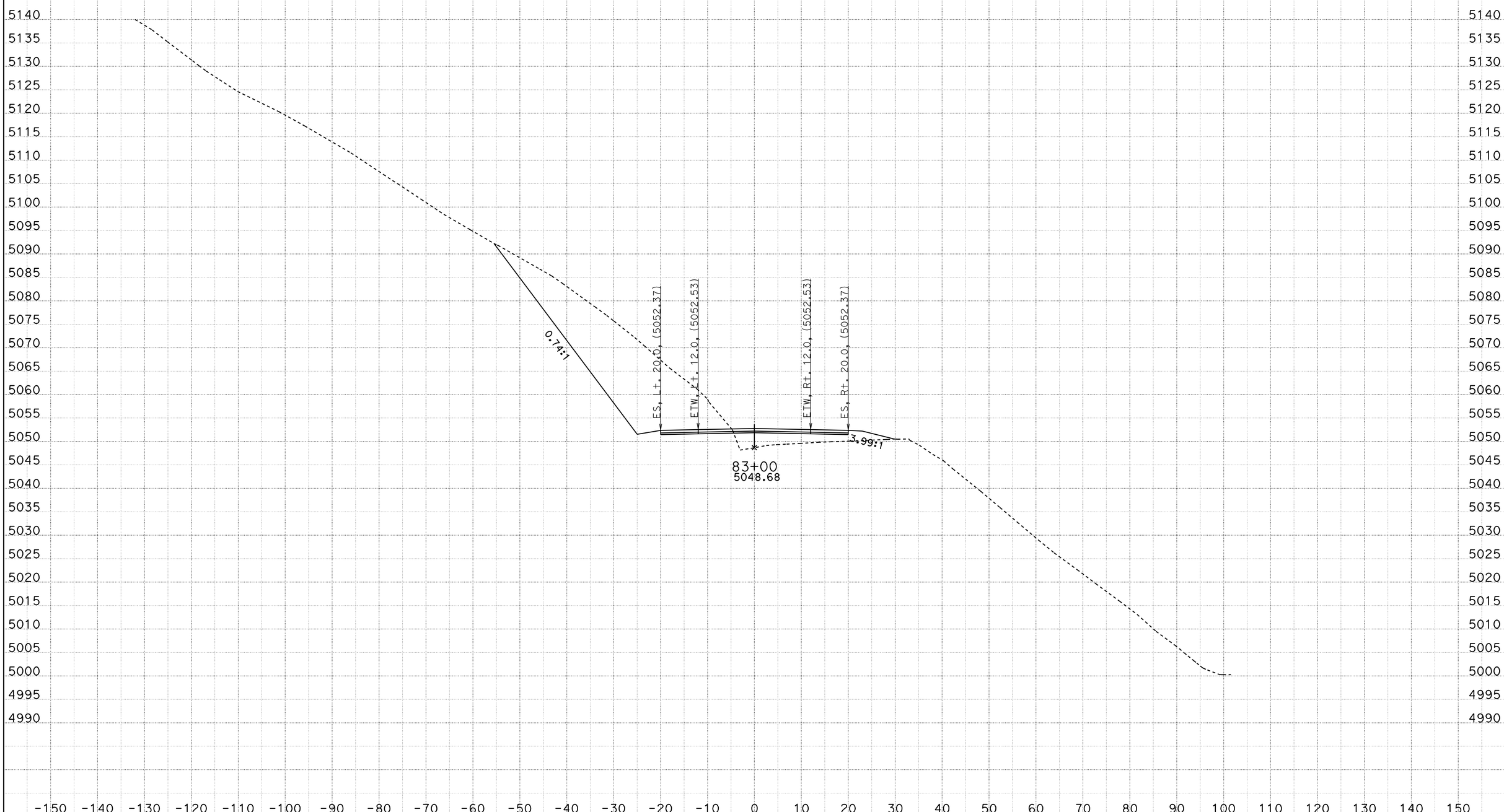

CREATED BY: ACZ
DATE: 11/21/2011
KC Project: 9942A File: C:\PROJECTS\MC\9942A\fnl8-8.ear

CONTRACT: 09-237701
DIST/CO/RTE/PM: 09/MNO/395/118.7-119.6
PROJECT ID: High Point

SCALE: 1" = 10' Horiz.
1" = 10' Vert.

All Dimensions are US Survey Feet

FNL8
CROSS SECTIONS
SHEET 54 OF XXX

FOR EARTHWORK DEVELOPMENT ONLY

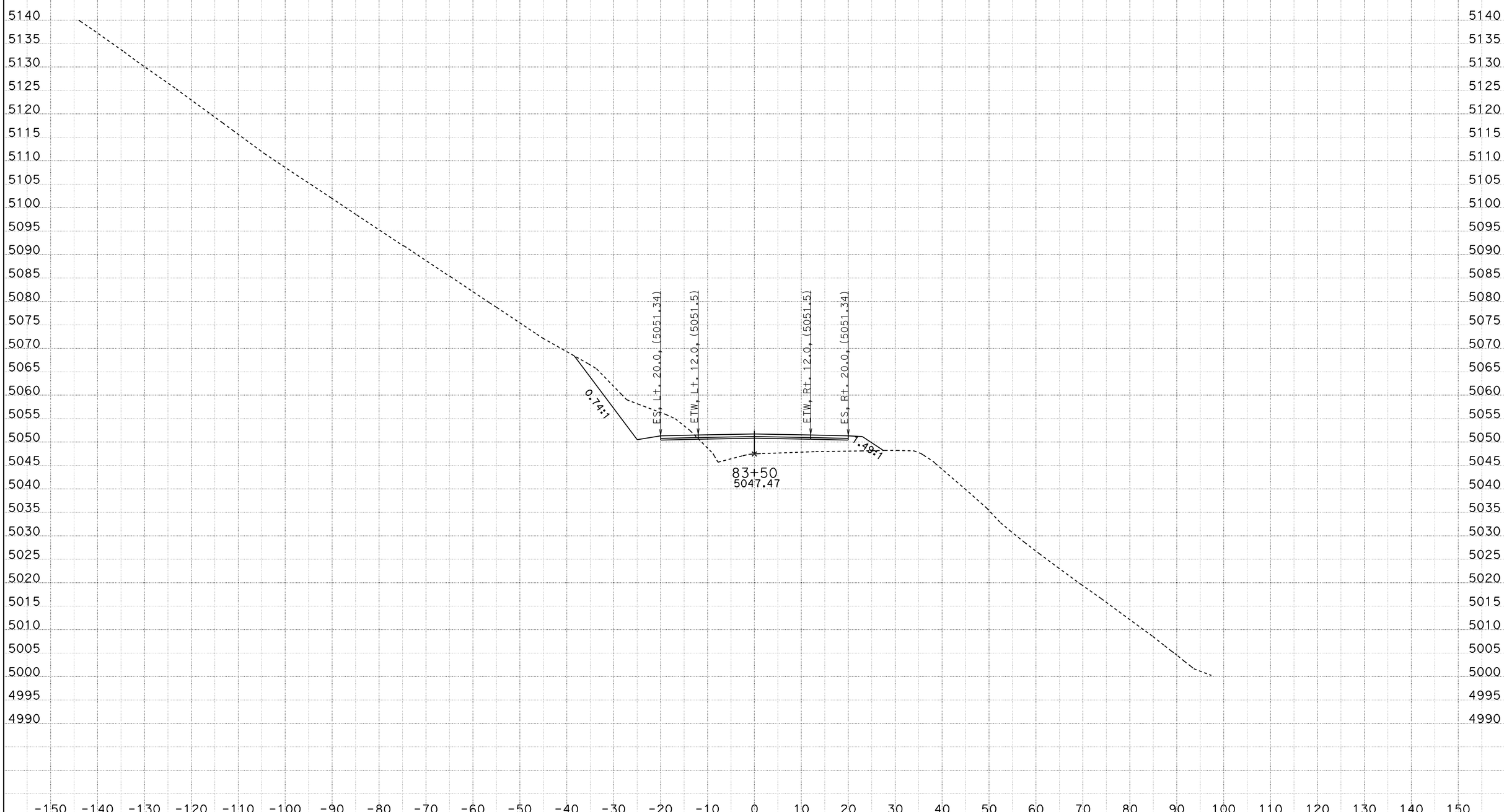

CREATED BY: ACZ
DATE: 11/21/2011
KC Project: 9942A File: C:\PROJECTS\MC\9942A\fnl8-8.ear

CONTRACT: 09-237701
DIST/CO/RTE/PM: 09/MNO/395/118.7-119.6
PROJECT ID: High Point

SCALE: 1" = 10' Horiz.
1" = 10' Vert.

All Dimensions are US Survey Feet

FNL8
CROSS SECTIONS
SHEET 55 OF XXX

FOR EARTHWORK DEVELOPMENT ONLY

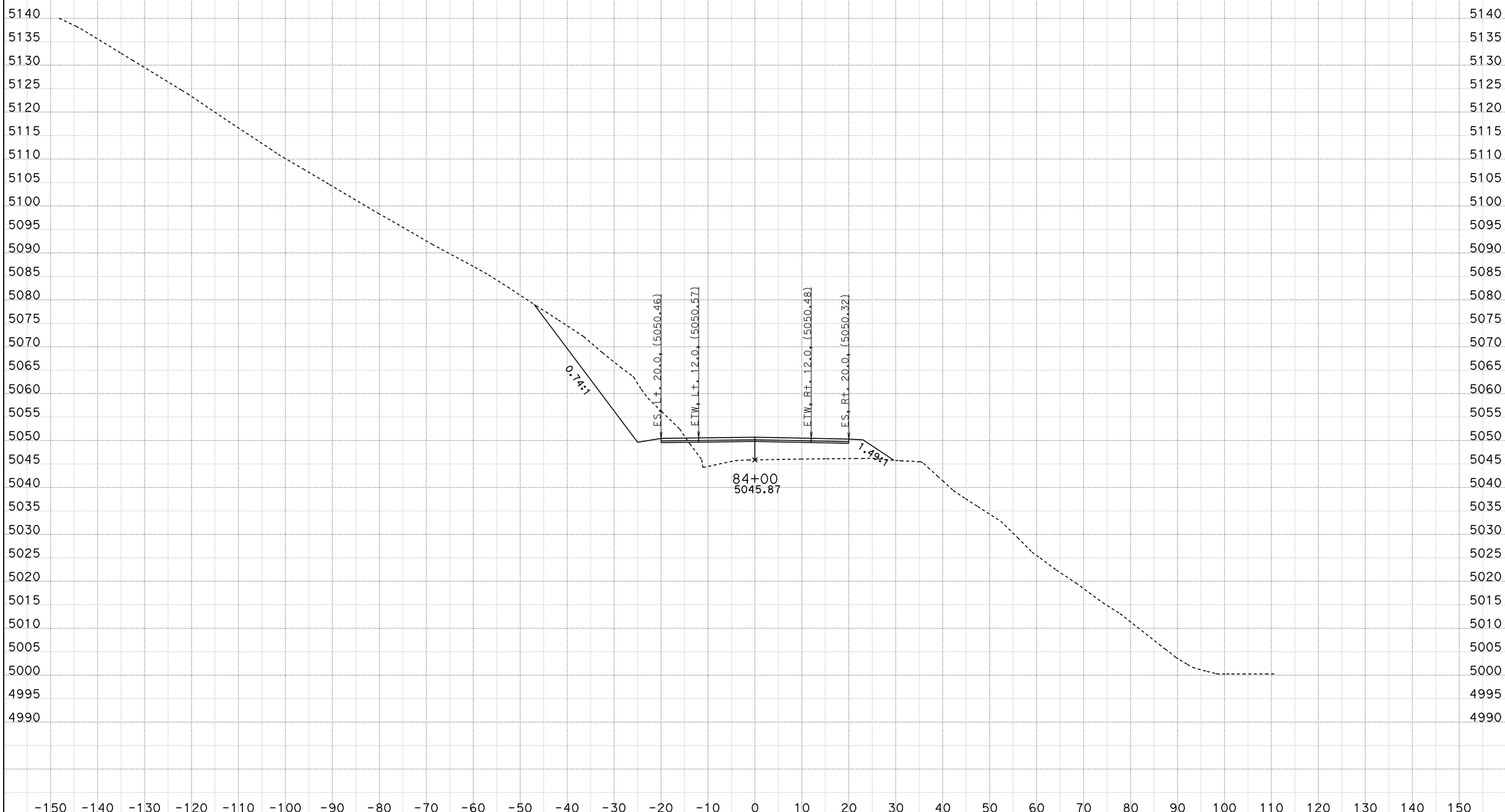

CREATED BY: ACZ
DATE: 11/21/2011
KC Project: 9942A File: C:\PROJECTS\MC\9942A\fnl8-8.ear

CONTRACT: 09-237701
DIST/CO/RTE/PM: 09/MNO/395/118.7-119.6
PROJECT ID: High Point

SCALE: 1" = 10' Horiz.
1" = 10' Vert.

All Dimensions are US Survey Feet

FNL8
CROSS SECTIONS
SHEET 56 OF XXX

FOR EARTHWORK DEVELOPMENT ONLY

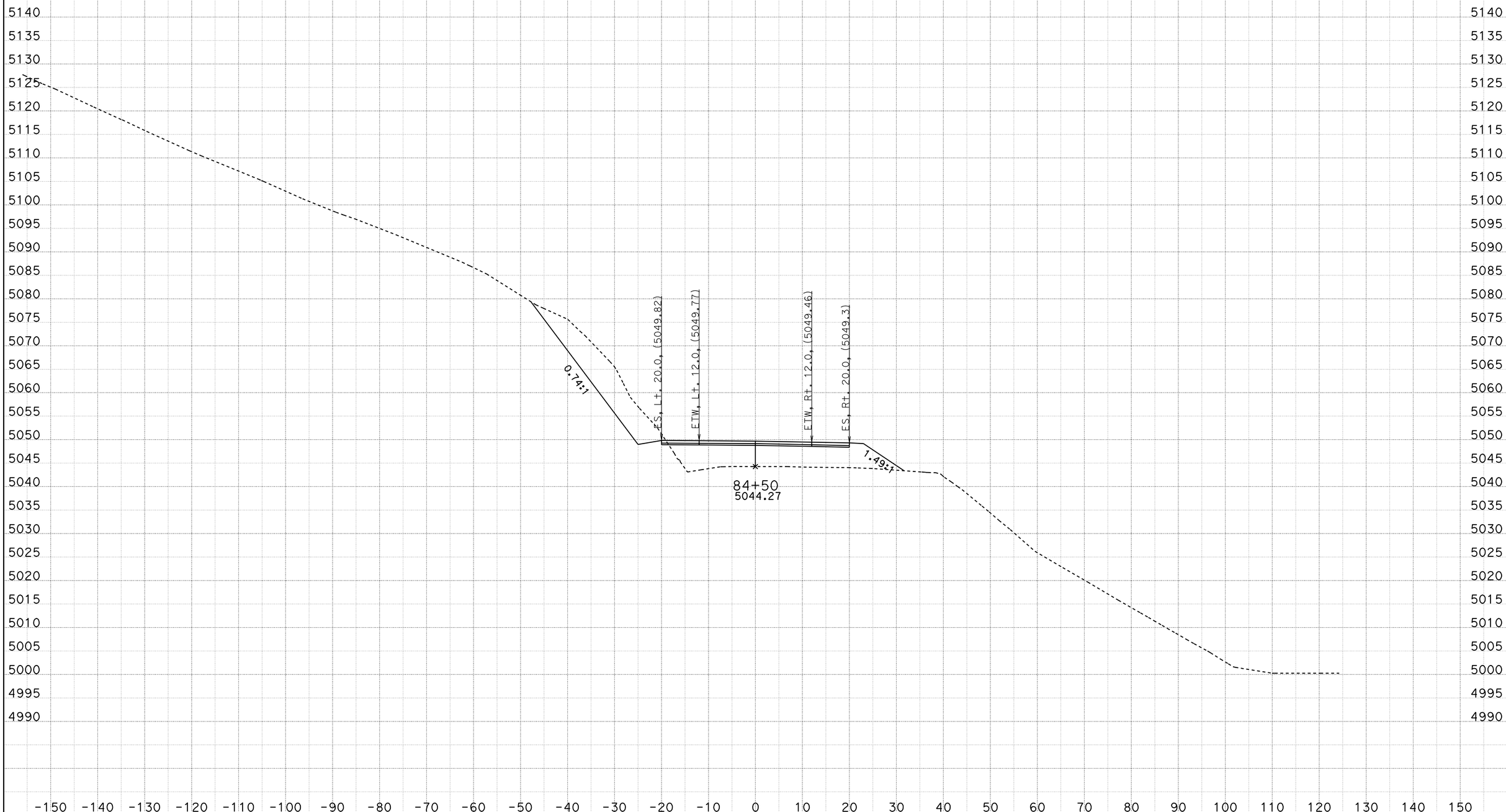

CREATED BY: ACZ
DATE: 11/21/2011
KC Project: 9942A File: C:\PROJECTS\MC\9942A\fnl8-8.ear

CONTRACT: 09-237701
DIST/CO/RTE/PM: 09/MNO/395/118.7-119.6
PROJECT ID: High Point

SCALE: 1" = 10' Horiz.
1" = 10' Vert.

All Dimensions are US Survey Feet

FNL8
CROSS SECTIONS
SHEET 57 OF XXX

FOR EARTHWORK DEVELOPMENT ONLY

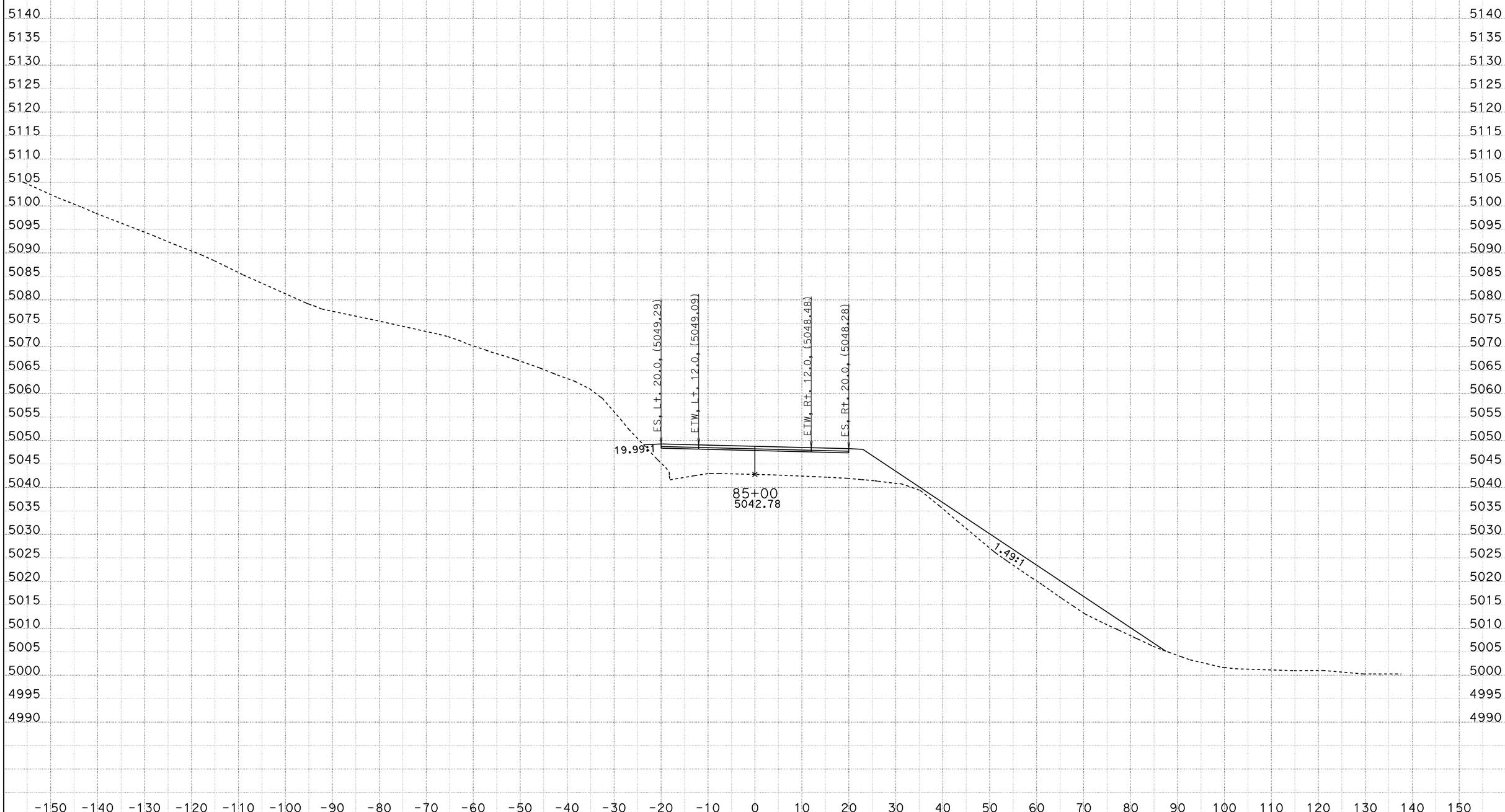

CREATED BY: ACZ
DATE: 11/21/2011
KC Project: 9942A File: C:\PROJECTS\MC\9942A\fnl8-8.ear

CONTRACT: 09-237701
DIST/CO/RTE/PM: 09/MNO/395/118.7-119.6
PROJECT ID: High Point

SCALE: 1" = 10' Horiz.
1" = 10' Vert.

All Dimensions are US Survey Feet

FNL8
CROSS SECTIONS
SHEET 58 OF XXX

FOR EARTHWORK DEVELOPMENT ONLY

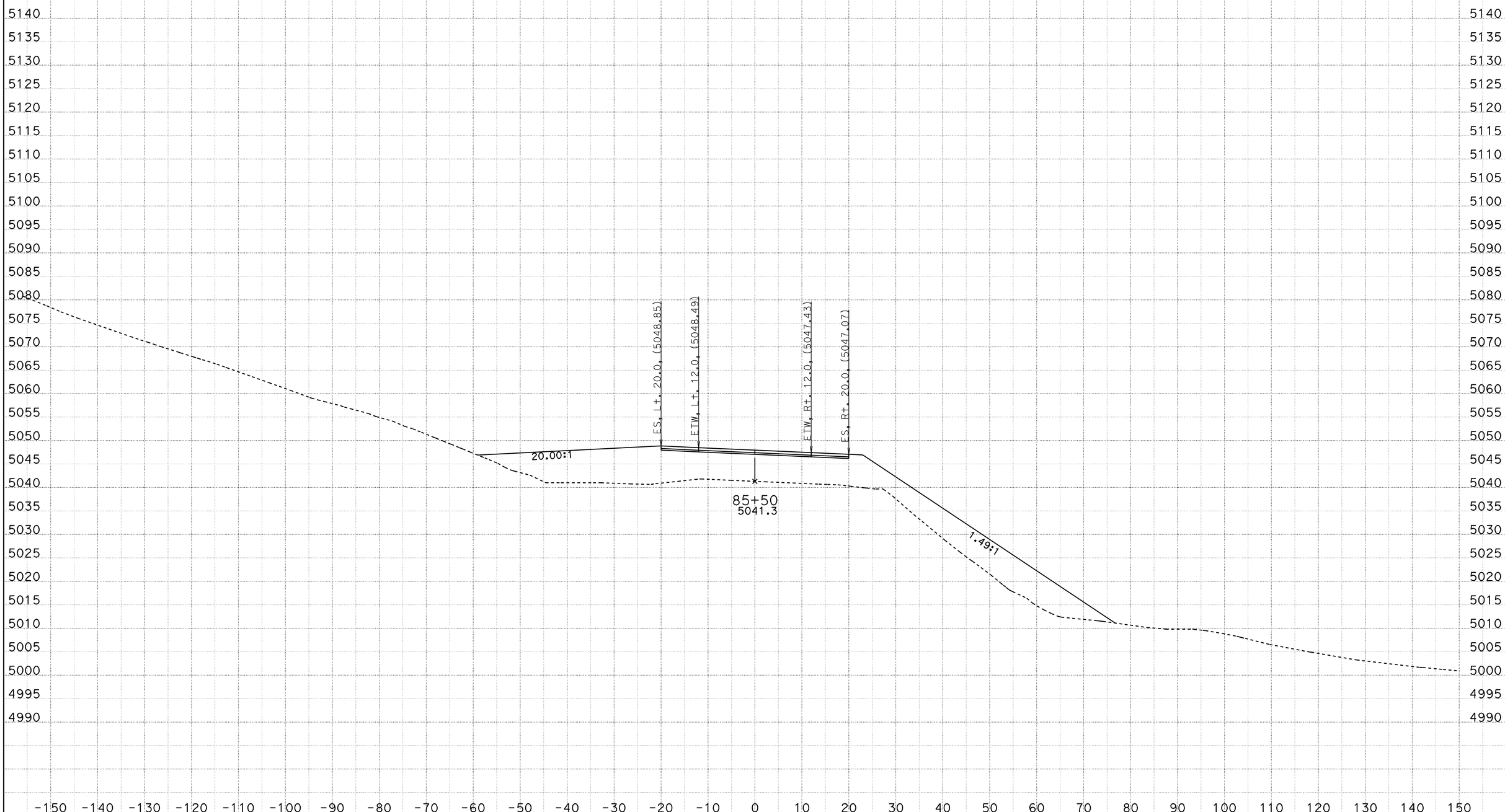

CREATED BY: ACZ
DATE: 11/21/2011
KC Project: 9942A File: C:\PROJECTS\MC\9942A\fnl8-8.ear

CONTRACT: 09-237701
DIST/CO/RTE/PM: 09/MNO/395/118.7-119.6
PROJECT ID: High Point

SCALE: 1" = 10' Horiz.
1" = 10' Vert.

All Dimensions are US Survey Feet

FNL8
CROSS SECTIONS
SHEET 59 OF XXX

FOR EARTHWORK DEVELOPMENT ONLY

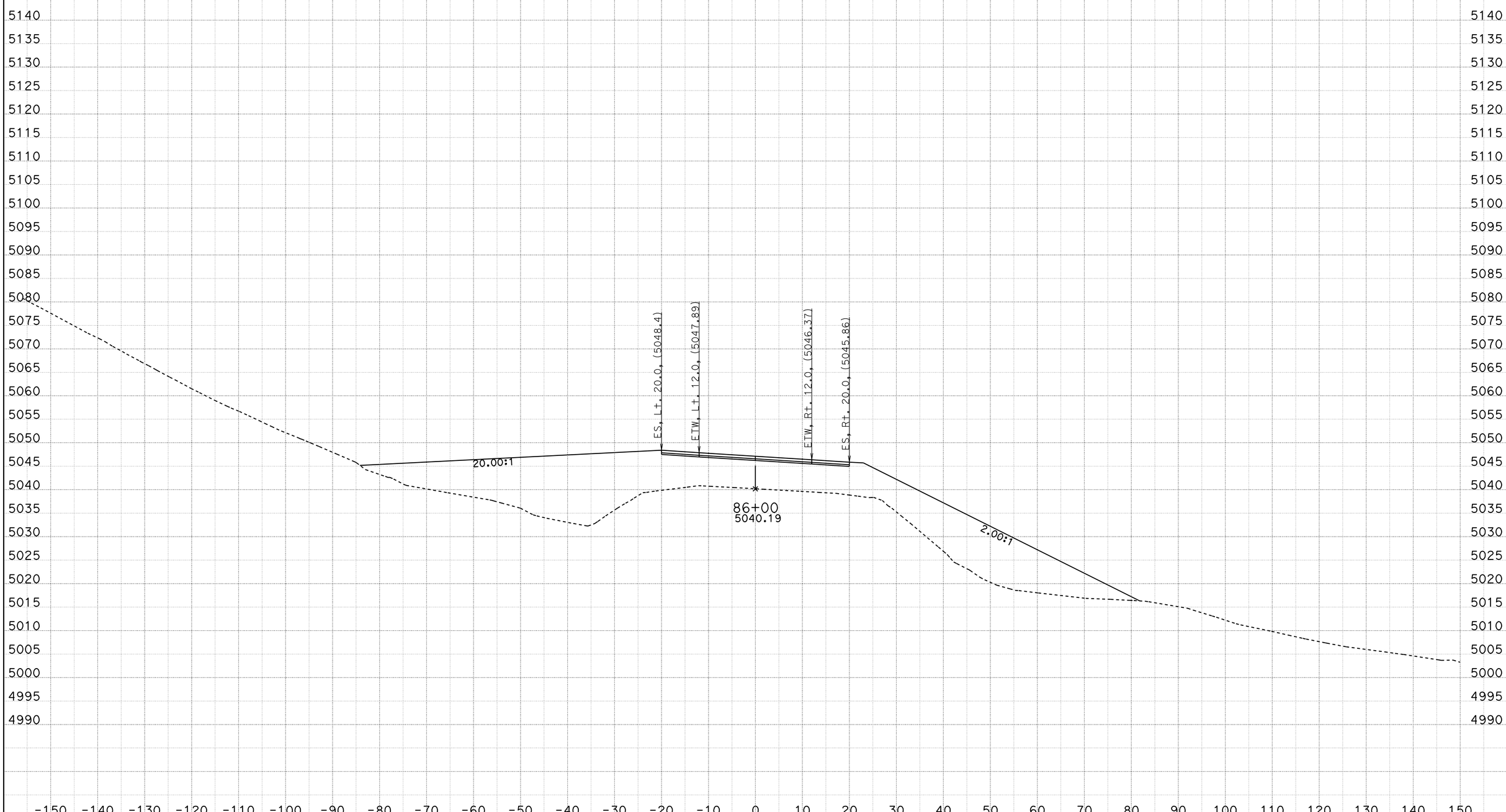

CREATED BY: ACZ
DATE: 11/21/2011
KC Project: 9942A File: C:\PROJECTS\MC\9942A\fnl8-8.ear

CONTRACT: 09-237701
DIST/CO/RTE/PM: 09/MNO/395/118.7-119.6
PROJECT ID: High Point

SCALE: 1" = 10' Horiz.
1" = 10' Vert.

All Dimensions are US Survey Feet

FNL8
CROSS SECTIONS
SHEET 60 OF XXX

FOR EARTHWORK DEVELOPMENT ONLY

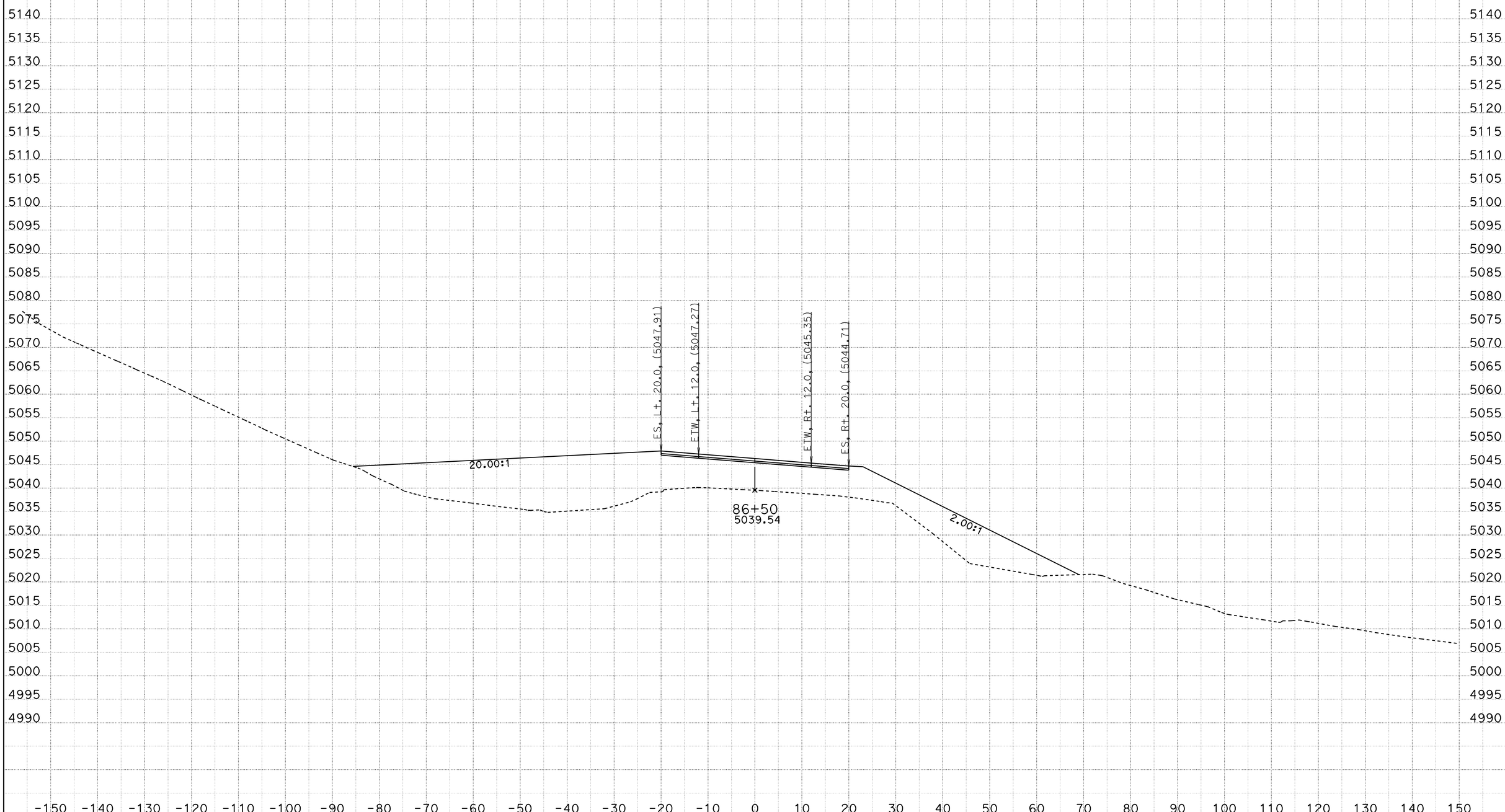

CREATED BY: ACZ
DATE: 11/21/2011
KC Project: 9942A File: C:\PROJECTS\MC\9942A\fnl8-8.ear

CONTRACT: 09-237701
DIST/CO/RTE/PM: 09/MNO/395/118.7-119.6
PROJECT ID: High Point

SCALE: 1" = 10' Horiz.
1" = 10' Vert.

All Dimensions are US Survey Feet

FNL8
CROSS SECTIONS
SHEET 61 OF XXX

FOR EARTHWORK DEVELOPMENT ONLY

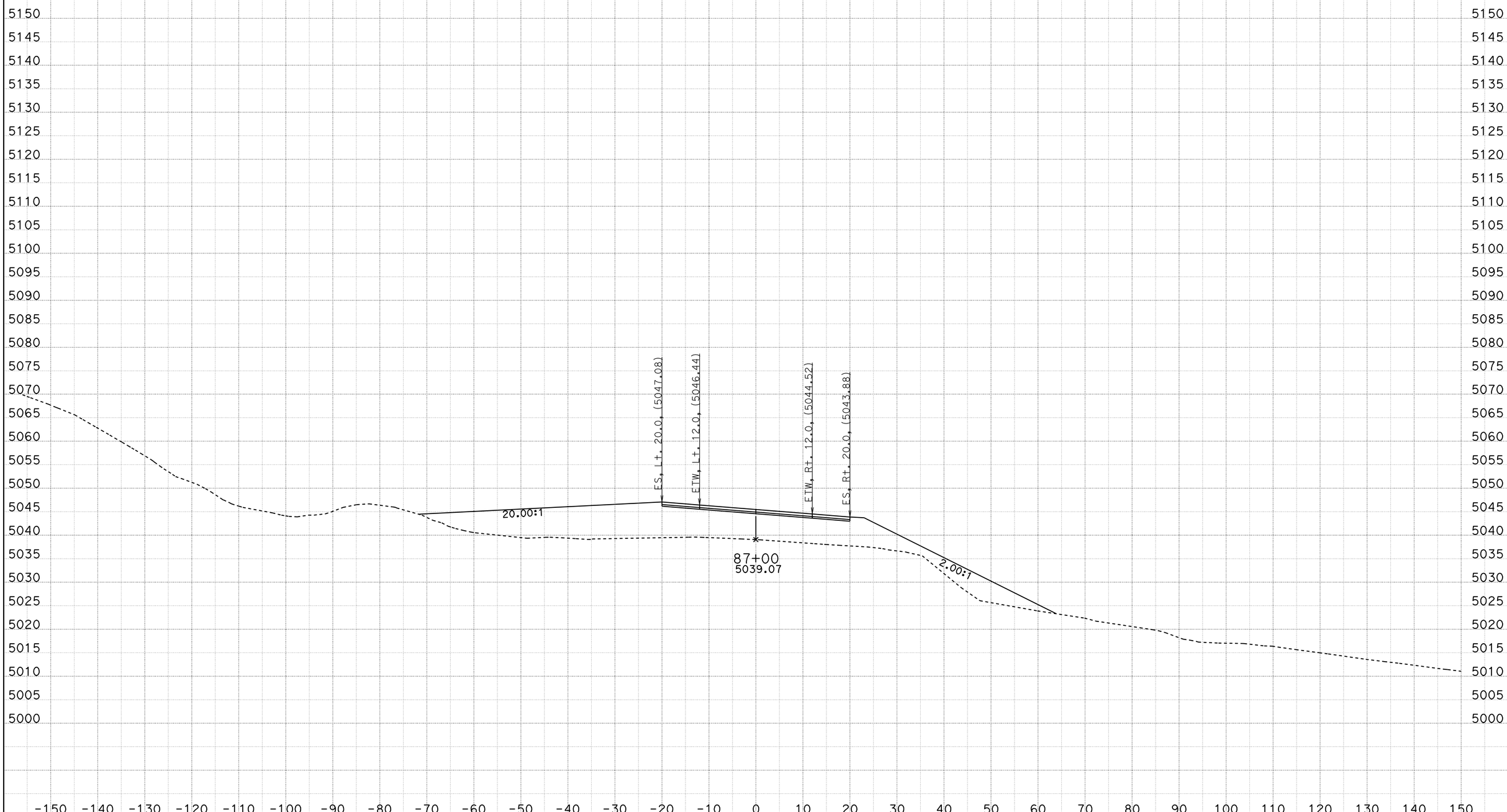

CREATED BY: ACZ
DATE: 11/21/2011
KC Project: 9942A File: C:\PROJECTS\MC\9942A\fnl8-8.ear

CONTRACT: 09-237701
DIST/CO/RTE/PM: 09/MNO/395/118.7-119.6
PROJECT ID: High Point

SCALE: 1" = 10' Horiz.
1" = 10' Vert.

All Dimensions are US Survey Feet

FNL8
CROSS SECTIONS
SHEET 62 OF XXX

FOR EARTHWORK DEVELOPMENT ONLY

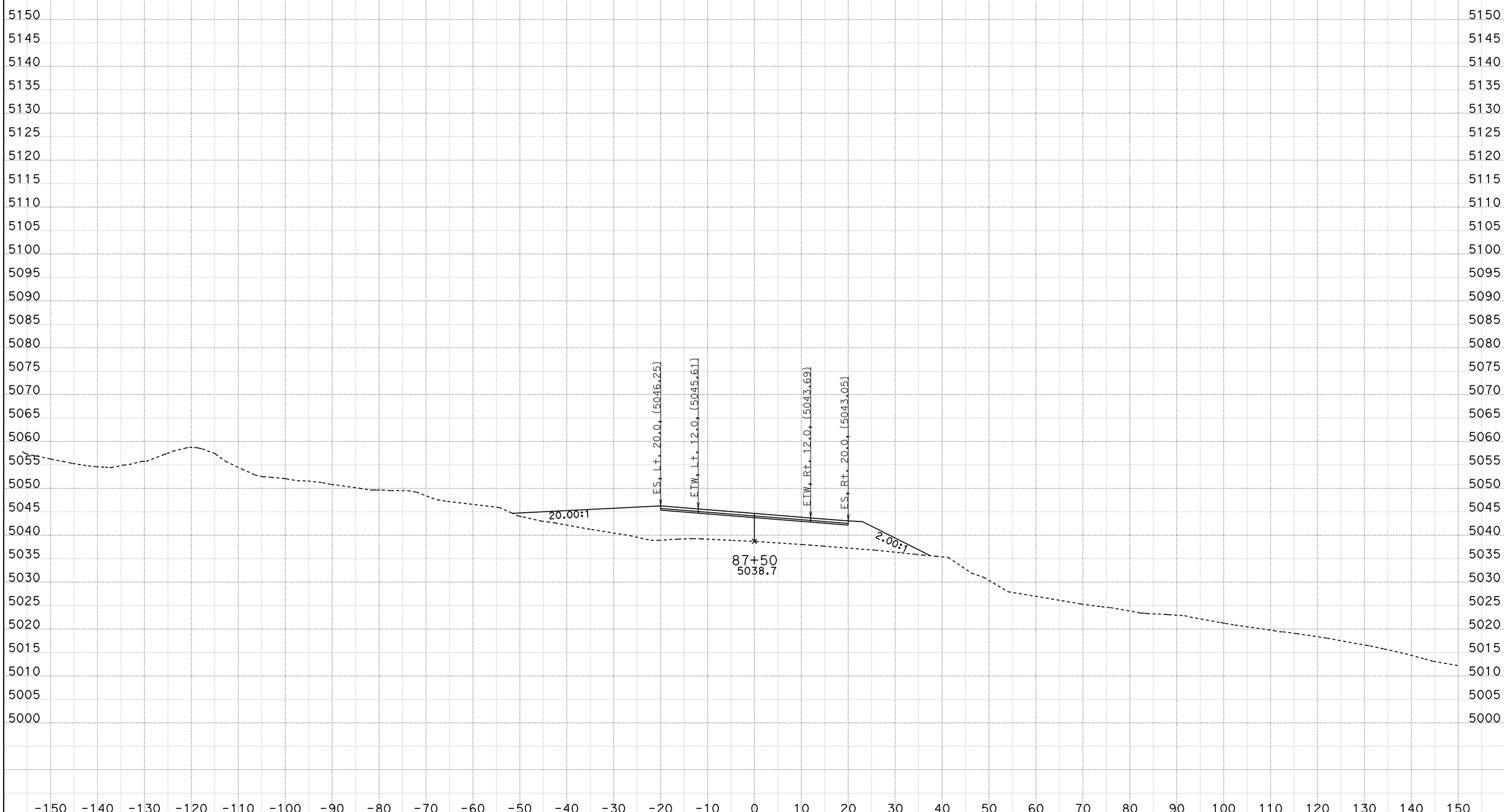

CREATED BY: ACZ
DATE: 11/21/2011
KC Project: 9942A File: C:\PROJECTS\MC\9942A\fnl8-8.ear

CONTRACT: 09-237701
DIST/CO/RTE/PM: 09/MNO/395/118.7-119.6
PROJECT ID: High Point

SCALE: 1" = 10' Horiz.
1" = 10' Vert.

All Dimensions are US Survey Feet

FNL8
CROSS SECTIONS
SHEET 63 OF XXX

FOR EARTHWORK DEVELOPMENT ONLY

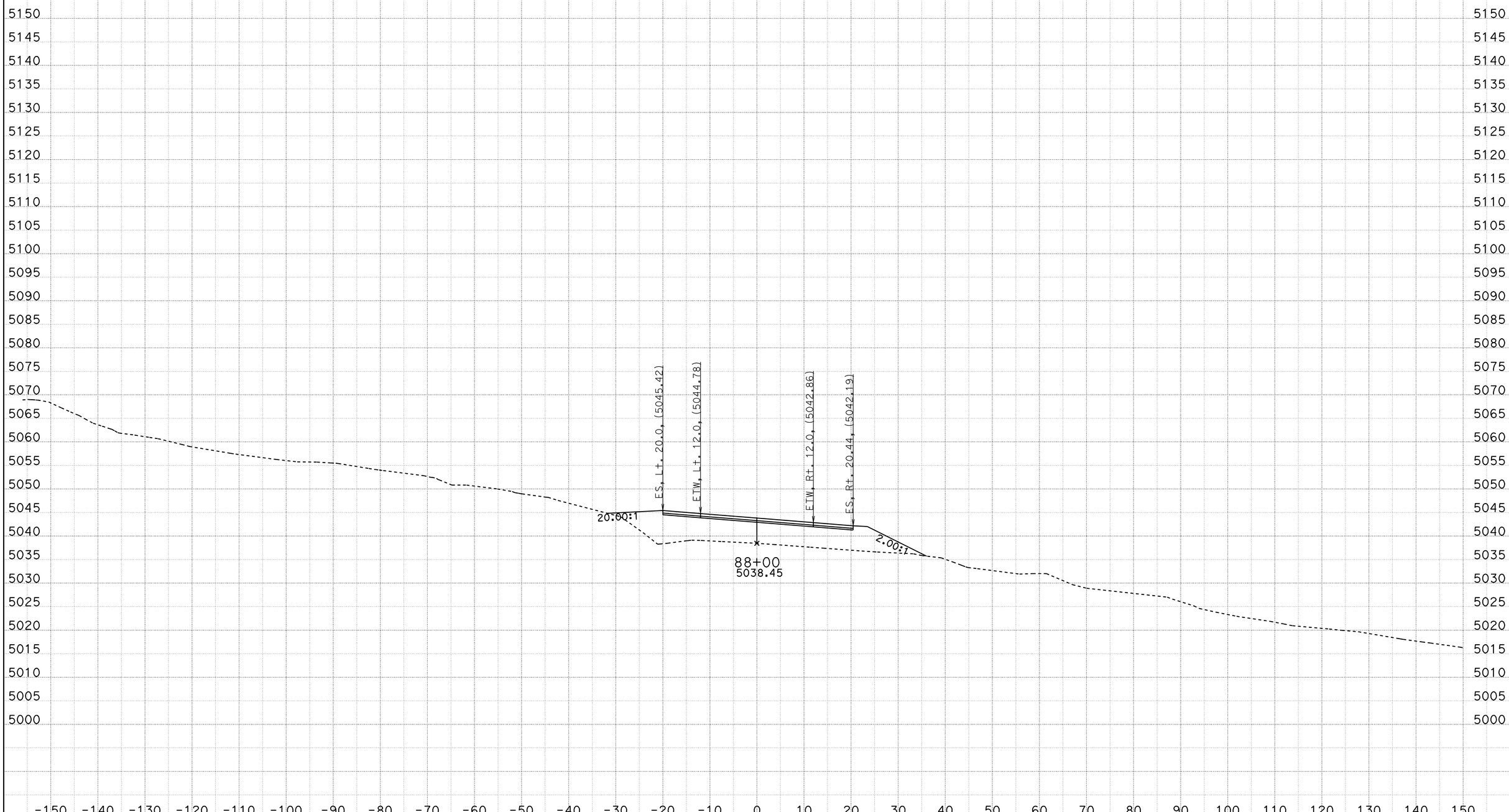

CREATED BY: ACZ
DATE: 11/21/2011
KC Project: 9942A File: C:\PROJECTS\MC\9942A\fnl8-8.ear

CONTRACT: 09-237701
DIST/CO/RTE/PM: 09/MNO/395/118.7-119.6
PROJECT ID: High Point

SCALE: 1" = 10' Horiz.
1" = 10' Vert.

All Dimensions are US Survey Feet

FNL8
CROSS SECTIONS
SHEET 64 OF XXX

FOR EARTHWORK DEVELOPMENT ONLY

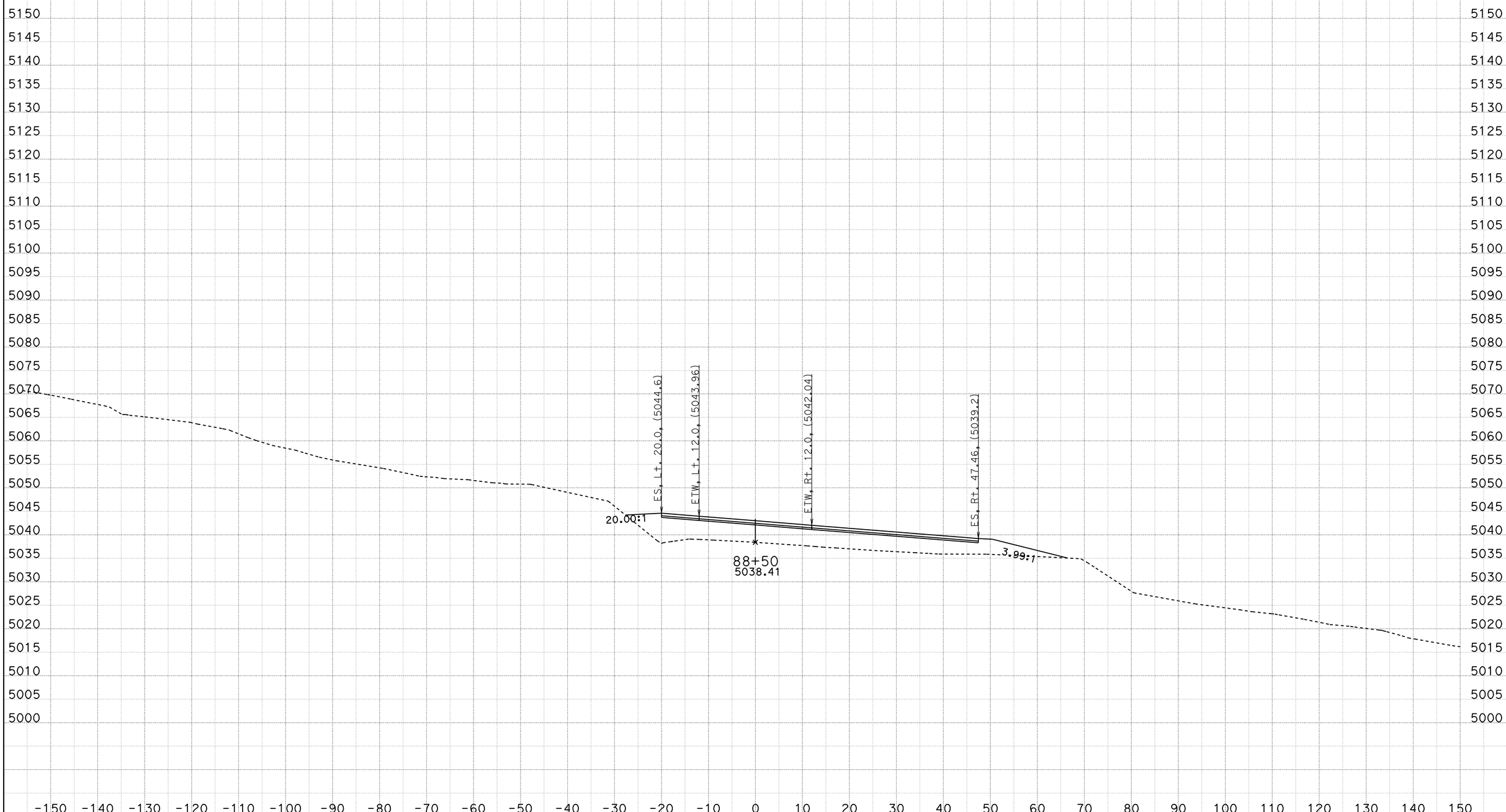

CREATED BY: ACZ
DATE: 11/21/2011
KC Project: 9942A File: C:\PROJECTS\MC\9942A\fnl8-8.ear

CONTRACT: 09-237701
DIST/CO/RTE/PM: 09/MNO/395/118.7-119.6
PROJECT ID: High Point

SCALE: 1" = 10' Horiz.
1" = 10' Vert.

All Dimensions are US Survey Feet

FNL8
CROSS SECTIONS
SHEET 65 OF XXX

FOR EARTHWORK DEVELOPMENT ONLY

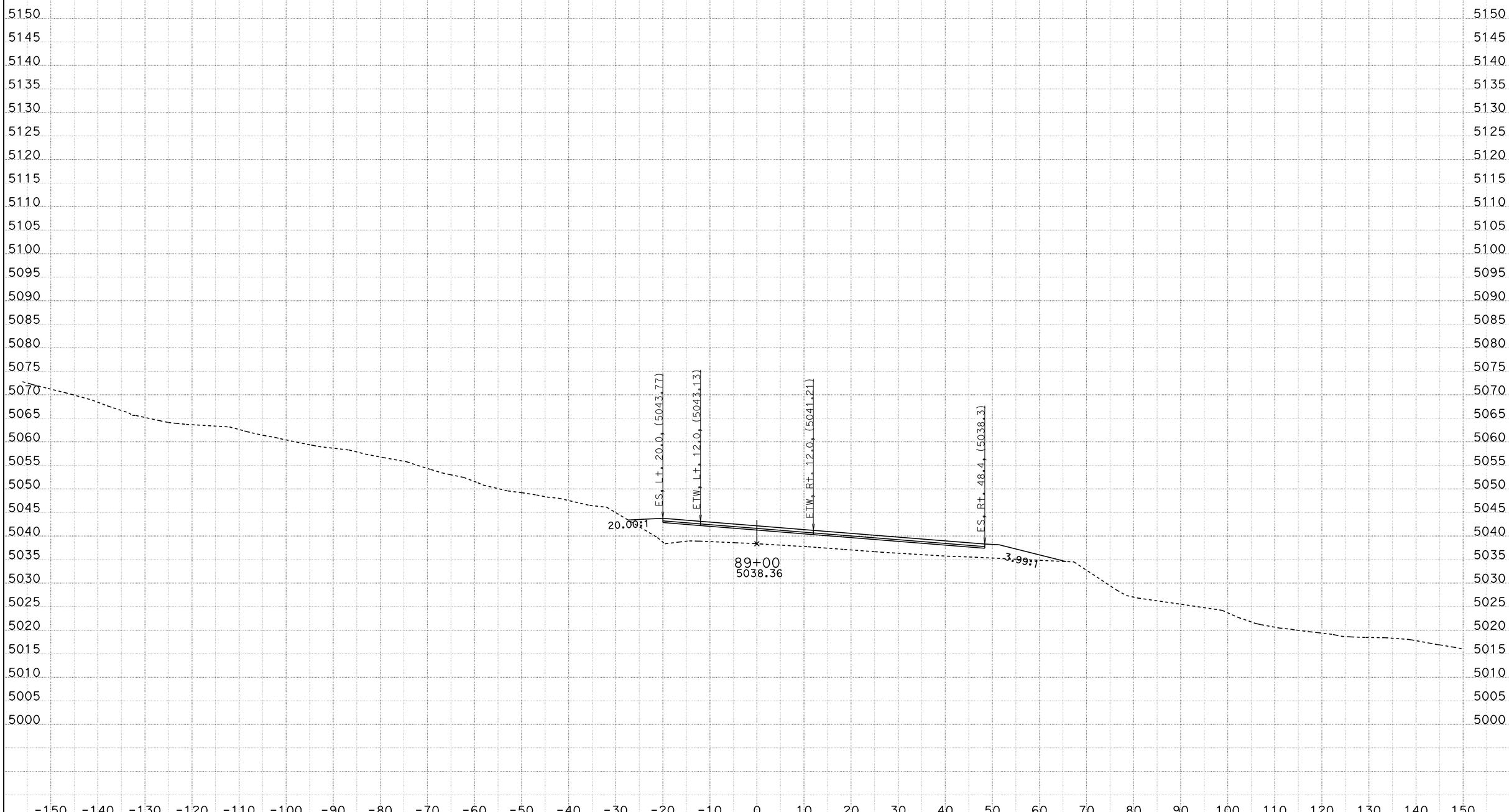

CREATED BY: ACZ
DATE: 11/21/2011
KC Project: 9942A File: C:\PROJECTS\MC\9942A\fnl8-8.ear

CONTRACT: 09-237701
DIST/CO/RTE/PM: 09/MNO/395/118.7-119.6
PROJECT ID: High Point

SCALE: 1" = 10' Horiz.
1" = 10' Vert.

All Dimensions are US Survey Feet

FNL8
CROSS SECTIONS
SHEET 66 OF XXX

FOR EARTHWORK DEVELOPMENT ONLY

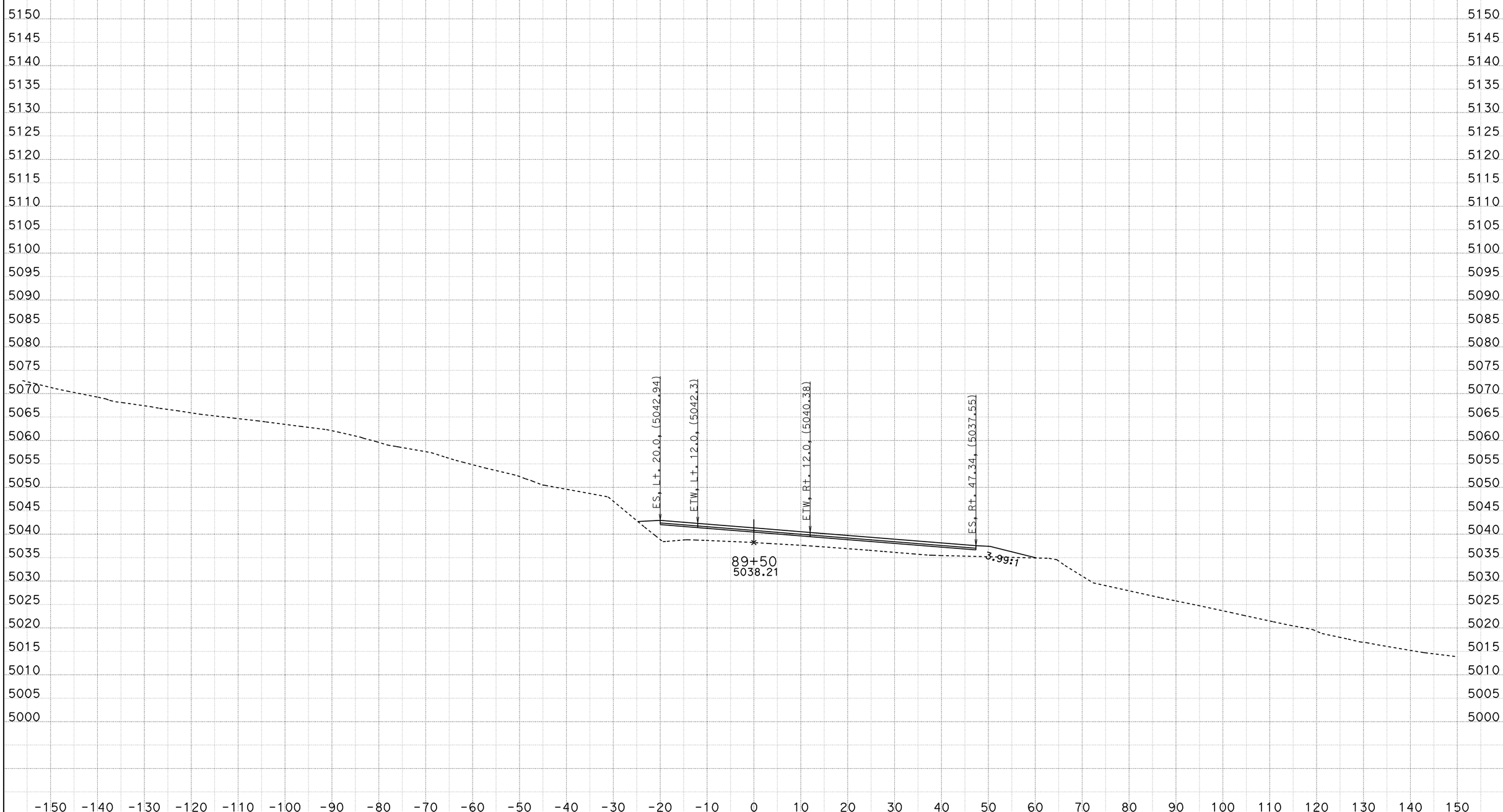

CREATED BY: ACZ
DATE: 11/21/2011
KC Project: 9942A File: C:\PROJECTS\MC\9942A\fnl8-8.ear

CONTRACT: 09-237701
DIST/CO/RTE/PM: 09/MNO/395/118.7-119.6
PROJECT ID: High Point

SCALE: 1" = 10' Horiz.
1" = 10' Vert.

All Dimensions are US Survey Feet

FNL8
CROSS SECTIONS
SHEET 67 OF XXX

FOR EARTHWORK DEVELOPMENT ONLY

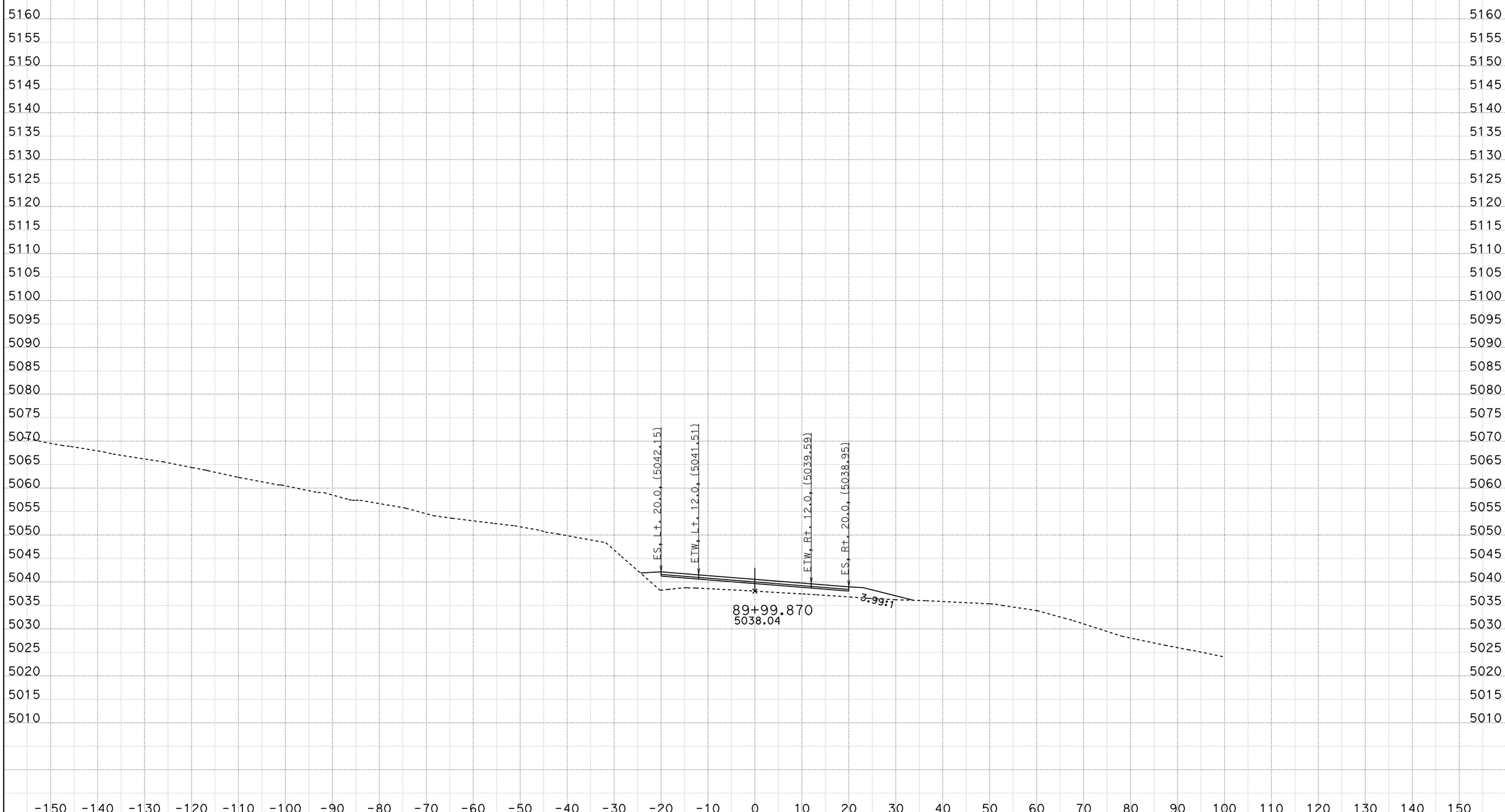

CREATED BY: ACZ
DATE: 11/21/2011
KC Project: 9942A File: C:\PROJECTS\MC\9942A\fnl8-8.ear

CONTRACT: 09-237701
DIST/CO/RTE/PM: 09/MNO/395/118.7-119.6
PROJECT ID: High Point

SCALE: 1" = 10' Horiz.
1" = 10' Vert.

All Dimensions are US Survey Feet

FNL8
CROSS SECTIONS
SHEET 68 OF XXX

FOR EARTHWORK DEVELOPMENT ONLY



CREATED BY: ACZ
DATE: 11/21/2011
KC Project: 9942A File: C:\PROJECTS\MC\9942A\fnl8-8.ear

CONTRACT: 09-237701
DIST/CO/RTE/PM: 09/MNO/395/118.7-119.6
PROJECT ID: High Point

SCALE: 1" = 10' Horiz.
1" = 10' Vert.

All Dimensions are US Survey Feet

FNL8
CROSS SECTIONS
SHEET 69 OF XXX

FOR EARTHWORK DEVELOPMENT ONLY

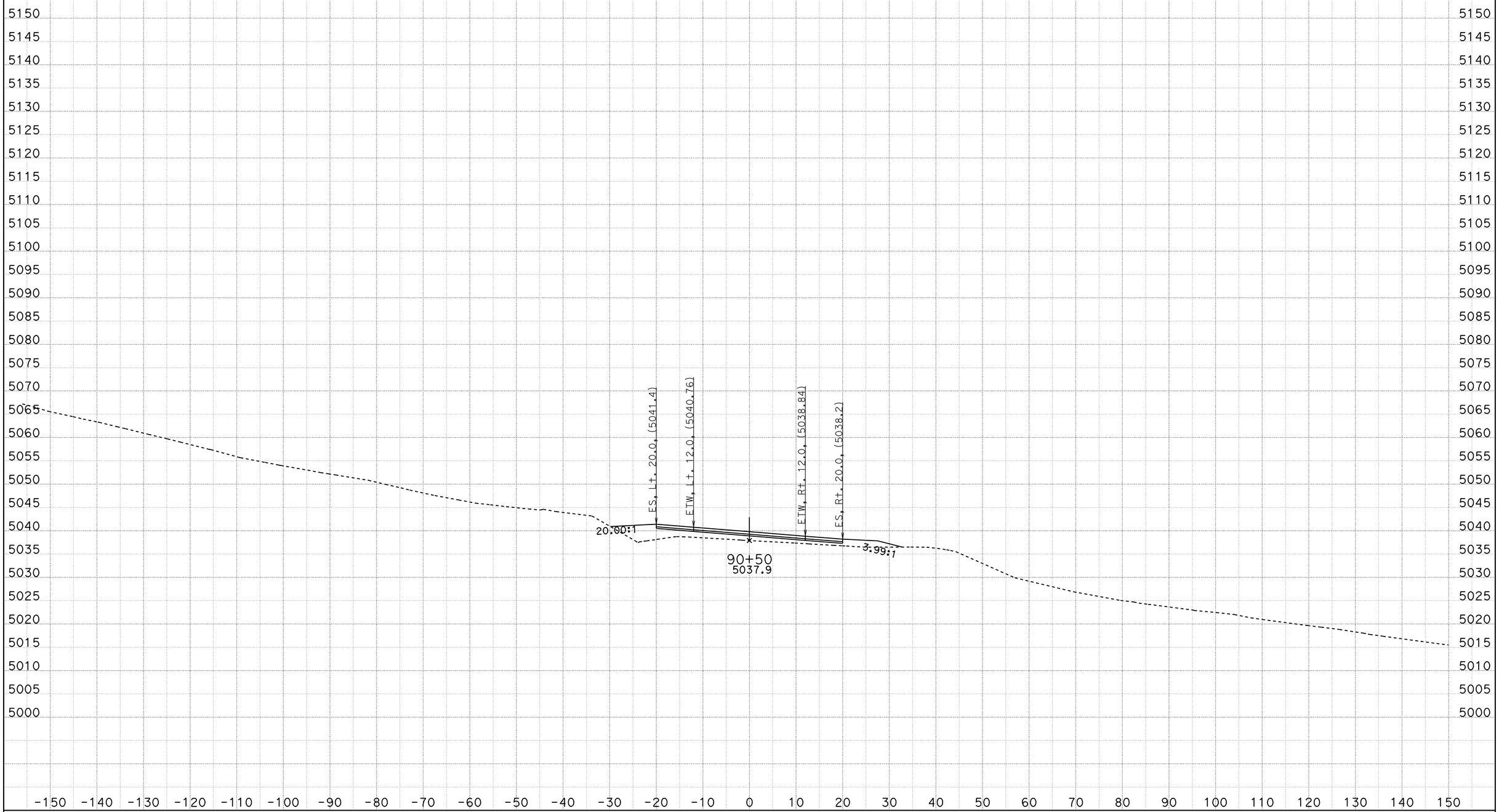

CREATED BY: ACZ
DATE: 11/21/2011
KC Project: 9942A File: C:\PROJECTS\MC\9942A\fnl8-8.ear

CONTRACT: 09-237701
DIST/CO/RTE/PM: 09/MNO/395/118.7-119.6
PROJECT ID: High Point

SCALE: 1" = 10' Horiz.
1" = 10' Vert.

All Dimensions are US Survey Feet

FNL8
CROSS SECTIONS
SHEET 70 OF XXX

FOR EARTHWORK DEVELOPMENT ONLY

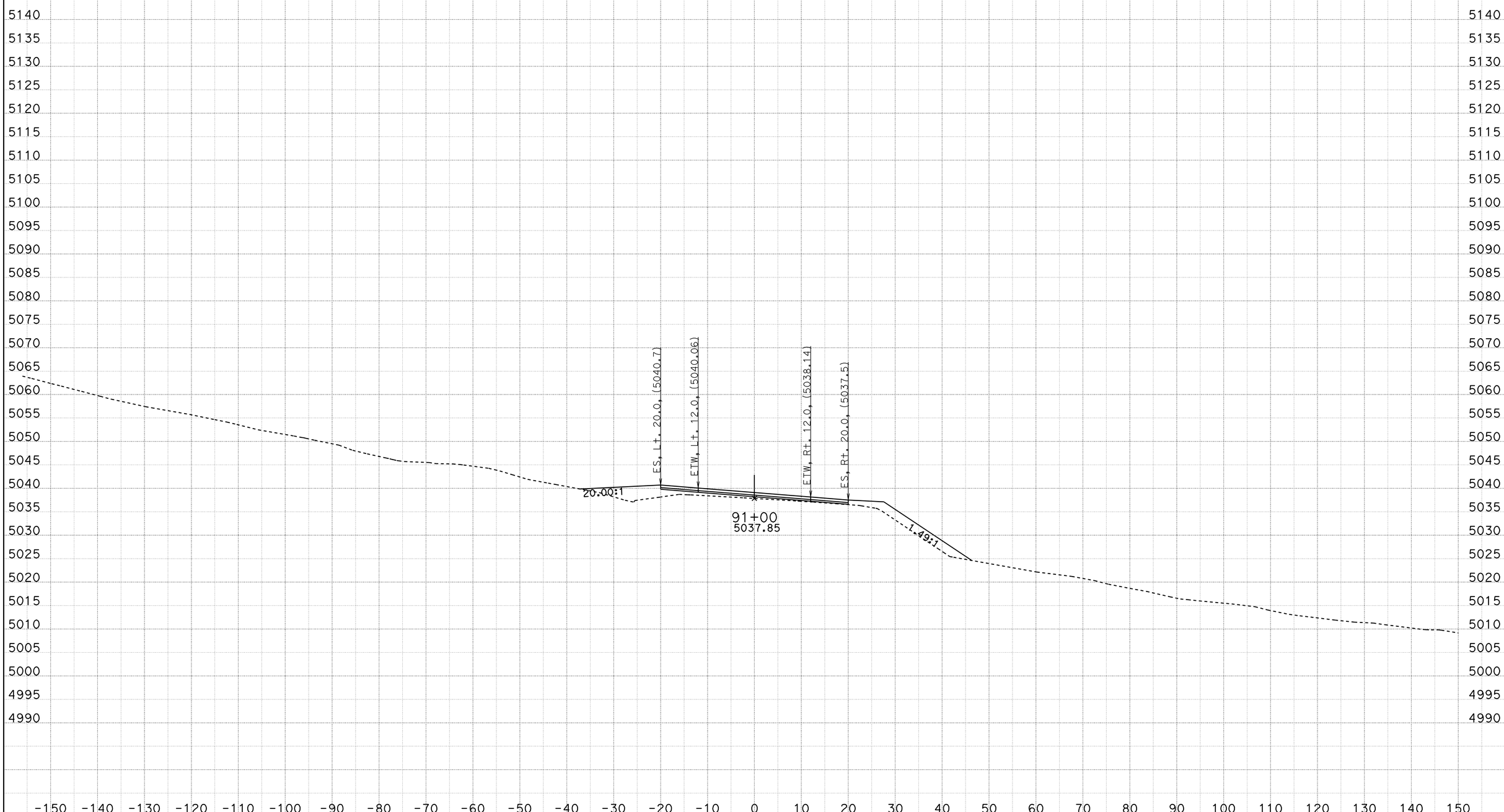

CREATED BY: ACZ
DATE: 11/21/2011
KC Project: 9942A File: C:\PROJECTS\MC\9942A\fnl8-8.ear

CONTRACT: 09-237701
DIST/CO/RTE/PM: 09/MNO/395/118.7-119.6
PROJECT ID: High Point

SCALE: 1" = 10' Horiz.
1" = 10' Vert.

All Dimensions are US Survey Feet

FNL8
CROSS SECTIONS
SHEET 71 OF XXX

FOR EARTHWORK DEVELOPMENT ONLY

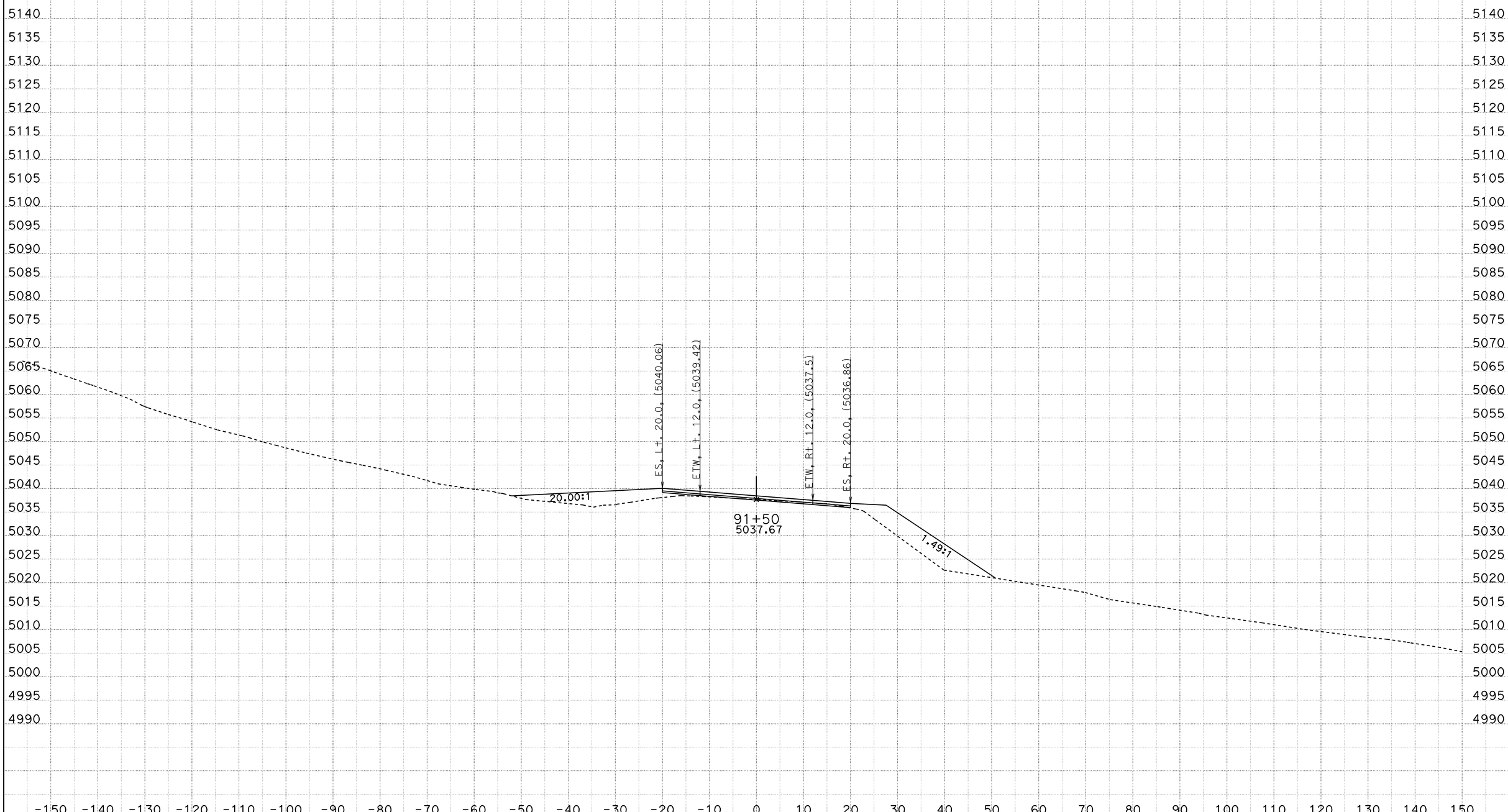

CREATED BY: ACZ
DATE: 11/21/2011
KC Project: 9942A File: C:\PROJECTS\MC\9942A\fnl8-8.ear

CONTRACT: 09-237701
DIST/CO/RTE/PM: 09/MNO/395/118.7-119.6
PROJECT ID: High Point

SCALE: 1" = 10' Horiz.
1" = 10' Vert.

All Dimensions are US Survey Feet

FNL8
CROSS SECTIONS
SHEET 72 OF XXX

FOR EARTHWORK DEVELOPMENT ONLY

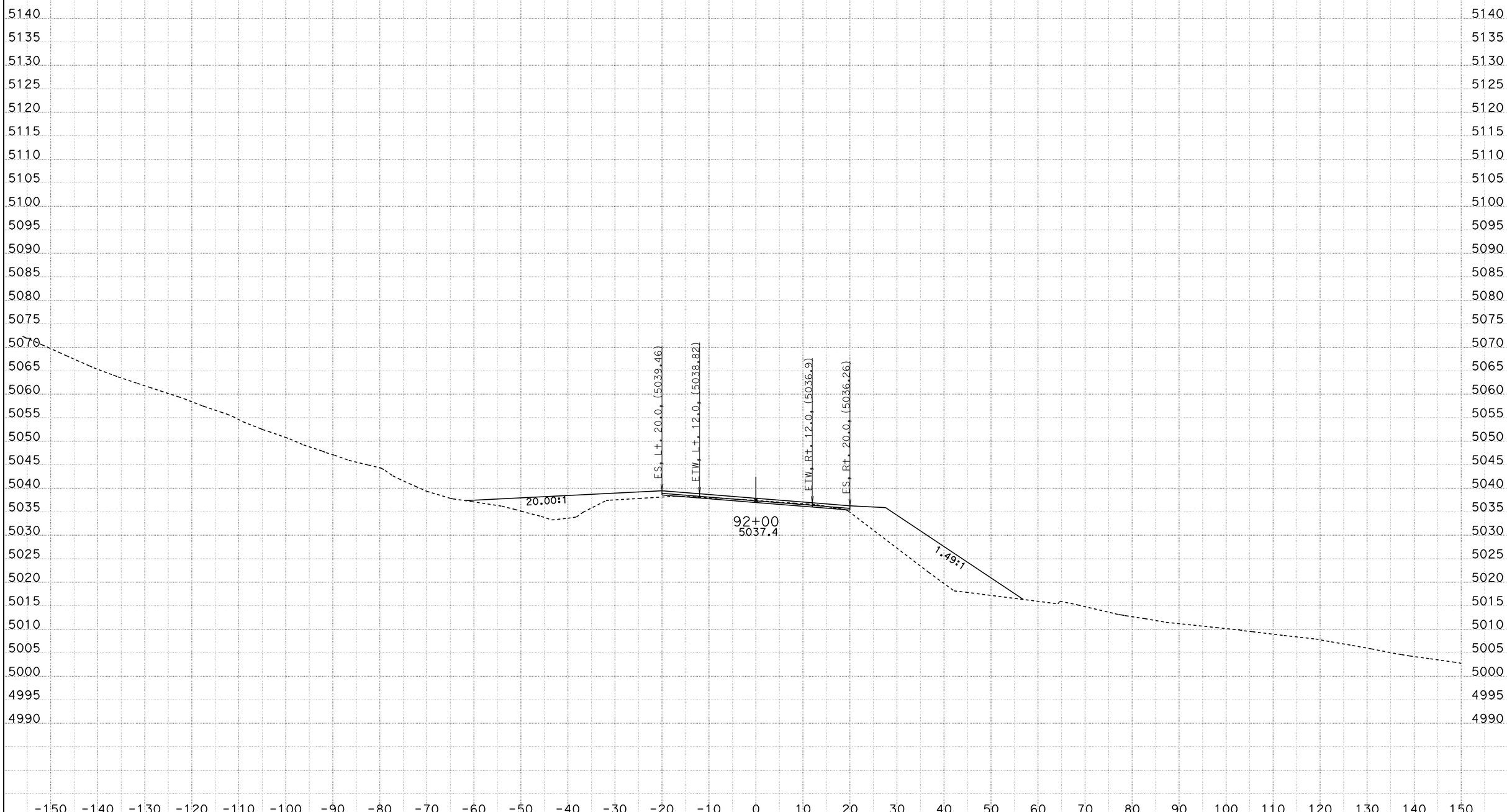

CREATED BY: ACZ
DATE: 11/21/2011
KC Project: 9942A File: C:\PROJECTS\MC\9942A\fnl8-8.ear

CONTRACT: 09-237701
DIST/CO/RTE/PM: 09/MNO/395/118.7-119.6
PROJECT ID: High Point

SCALE: 1" = 10' Horiz.
1" = 10' Vert.

All Dimensions are US Survey Feet

FNL8
CROSS SECTIONS
SHEET 73 OF XXX

FOR EARTHWORK DEVELOPMENT ONLY

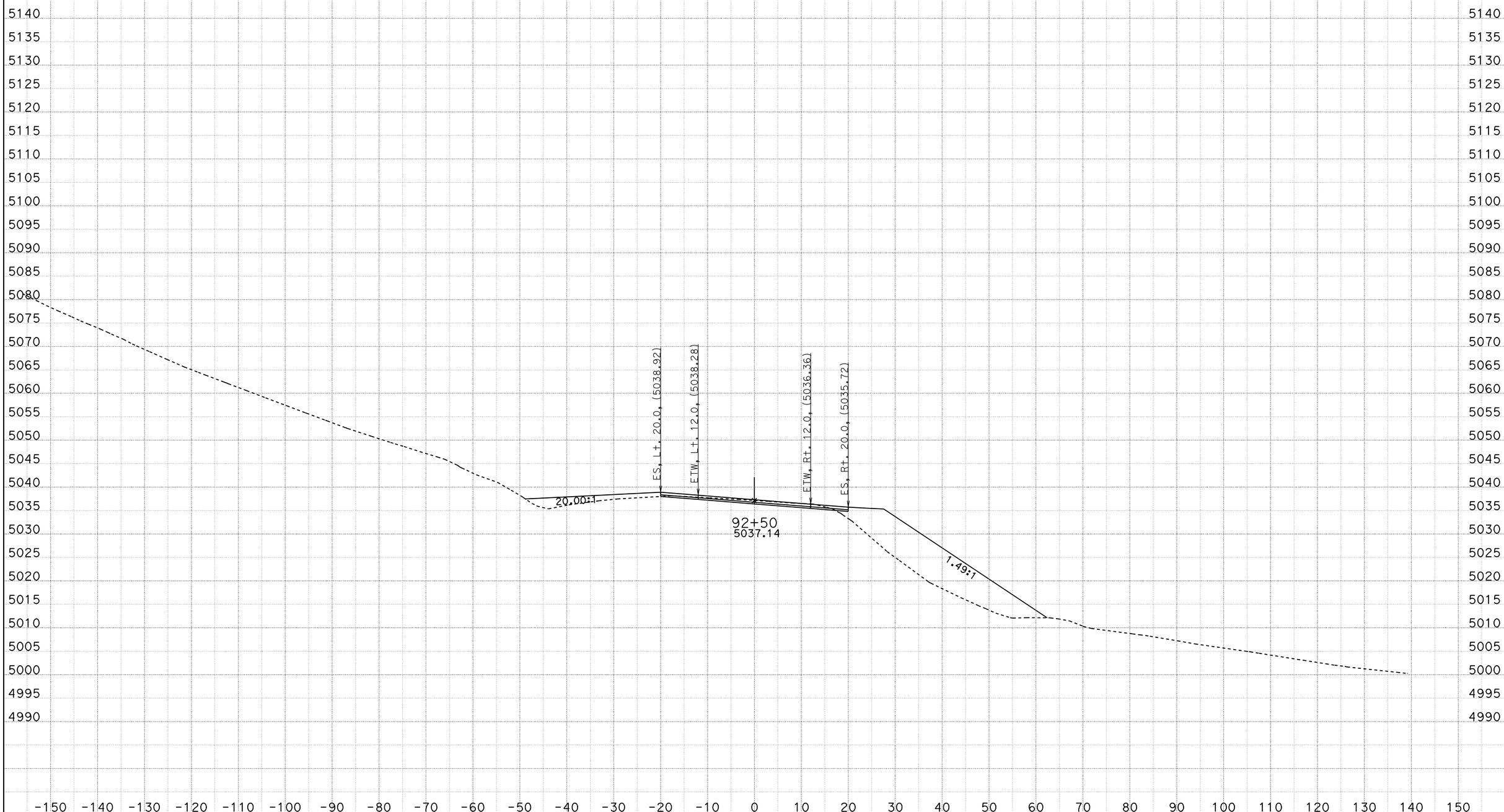

CREATED BY: ACZ
DATE: 11/21/2011
KC Project: 9942A File: C:\PROJECTS\MC\9942A\fnl8-8.ear

CONTRACT: 09-237701
DIST/CO/RTE/PM: 09/MNO/395/118.7-119.6
PROJECT ID: High Point

SCALE: 1" = 10' Horiz.
1" = 10' Vert.

All Dimensions are US Survey Feet

FNL8
CROSS SECTIONS
SHEET 74 OF XXX

FOR EARTHWORK DEVELOPMENT ONLY

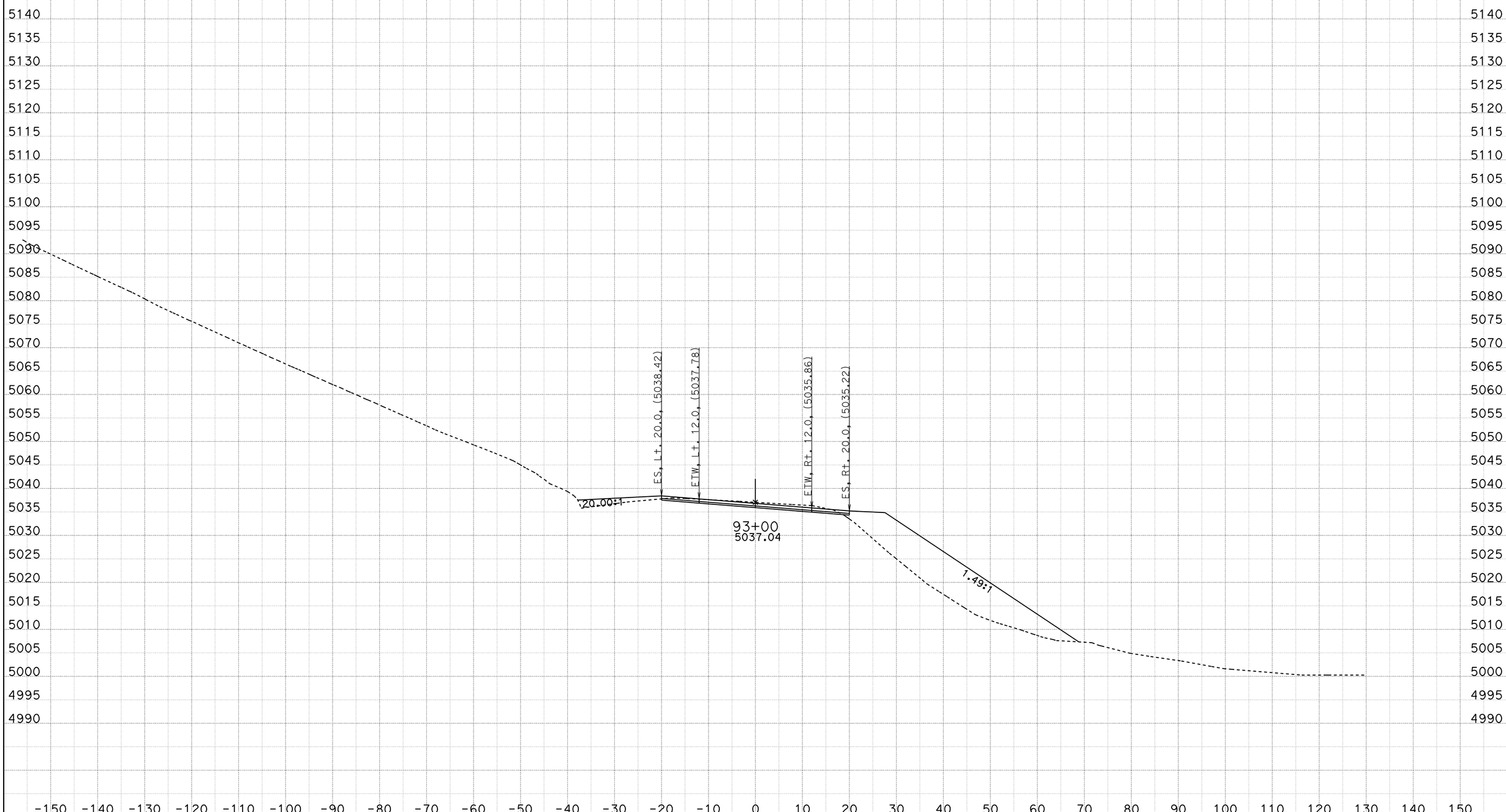

CREATED BY: ACZ
DATE: 11/21/2011
KC Project: 9942A File: C:\PROJECTS\MC\9942A\fnl8-8.ear

CONTRACT: 09-237701
DIST/CO/RTE/PM: 09/MNO/395/118.7-119.6
PROJECT ID: High Point

SCALE: 1" = 10' Horiz.
1" = 10' Vert.

All Dimensions are US Survey Feet

FNL8
CROSS SECTIONS
SHEET 75 OF XXX

FOR EARTHWORK DEVELOPMENT ONLY

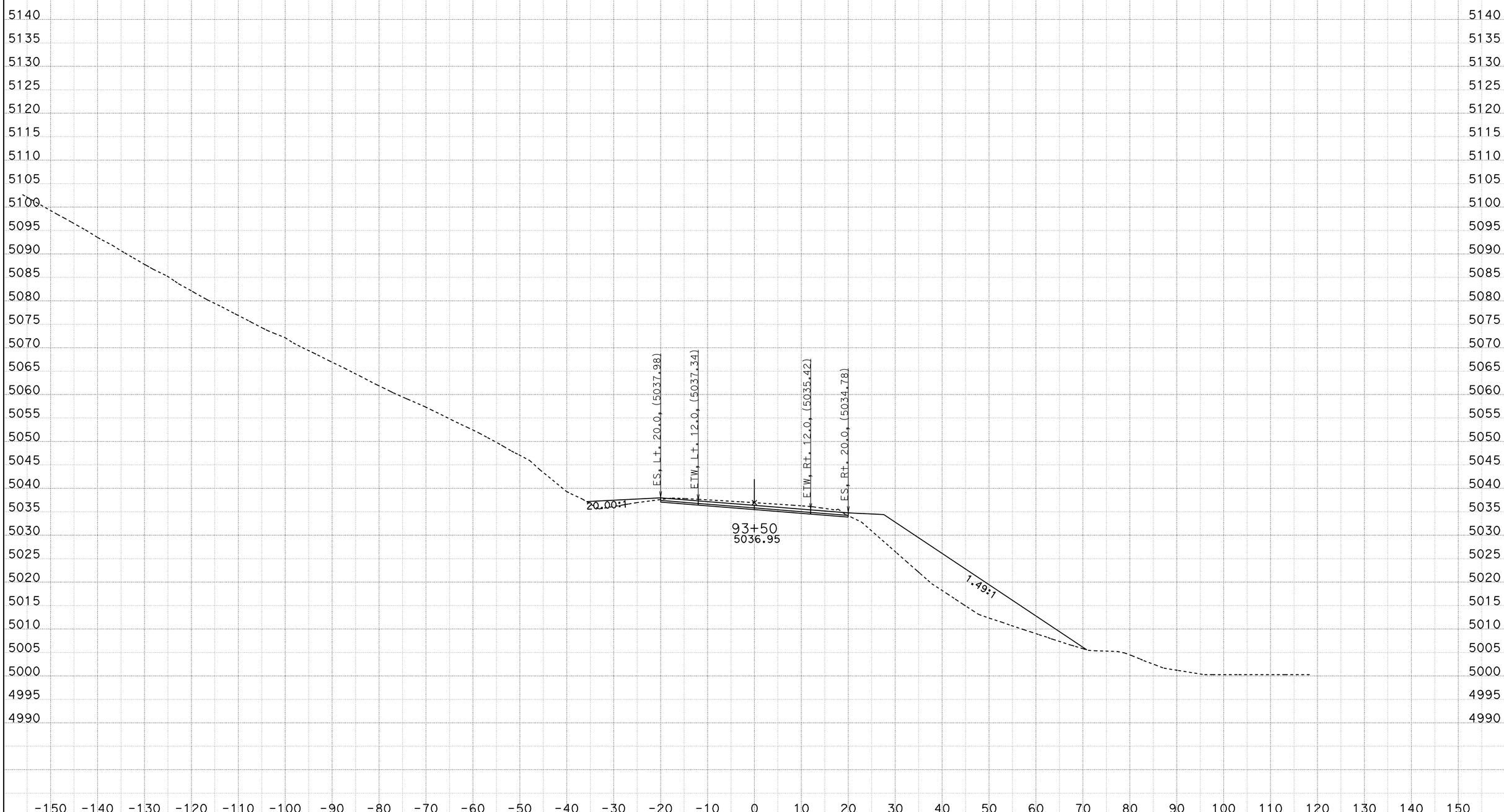

CREATED BY: ACZ
DATE: 11/21/2011
KC Project: 9942A File: C:\PROJECTS\MC\9942A\fnl8-8.ear

CONTRACT: 09-237701
DIST/CO/RTE/PM: 09/MNO/395/118.7-119.6
PROJECT ID: High Point

SCALE: 1" = 10' Horiz.
1" = 10' Vert.

All Dimensions are US Survey Feet

FNL8
CROSS SECTIONS
SHEET 76 OF XXX

FOR EARTHWORK DEVELOPMENT ONLY

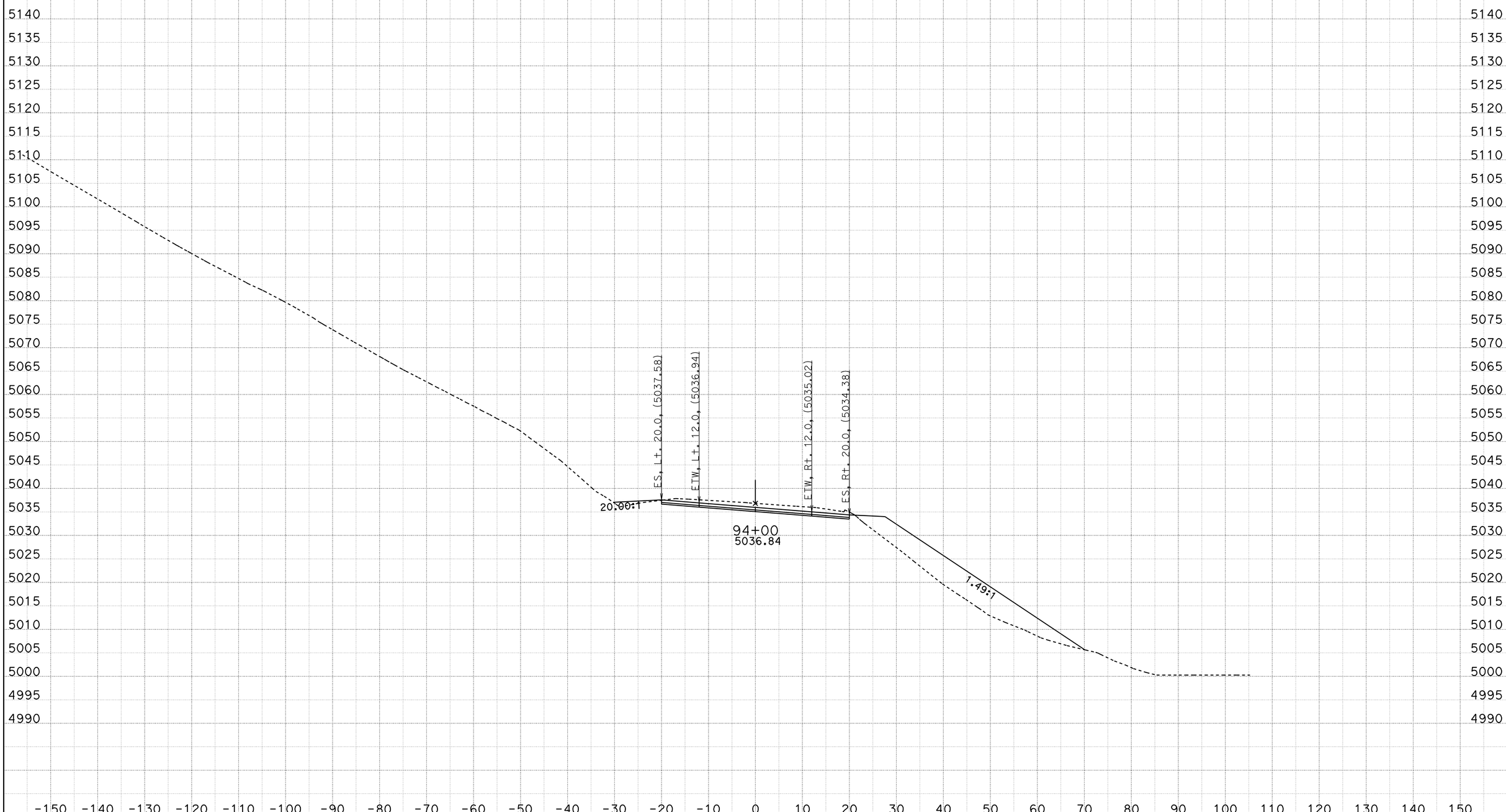

CREATED BY: ACZ
DATE: 11/21/2011
KC Project: 9942A File: C:\PROJECTS\MC\9942A\fnl8-8.ear

CONTRACT: 09-237701
DIST/CO/RTE/PM: 09/MNO/395/118.7-119.6
PROJECT ID: High Point

SCALE: 1" = 10' Horiz.
1" = 10' Vert.

All Dimensions are US Survey Feet

FNL8
CROSS SECTIONS
SHEET 77 OF XXX

FOR EARTHWORK DEVELOPMENT ONLY

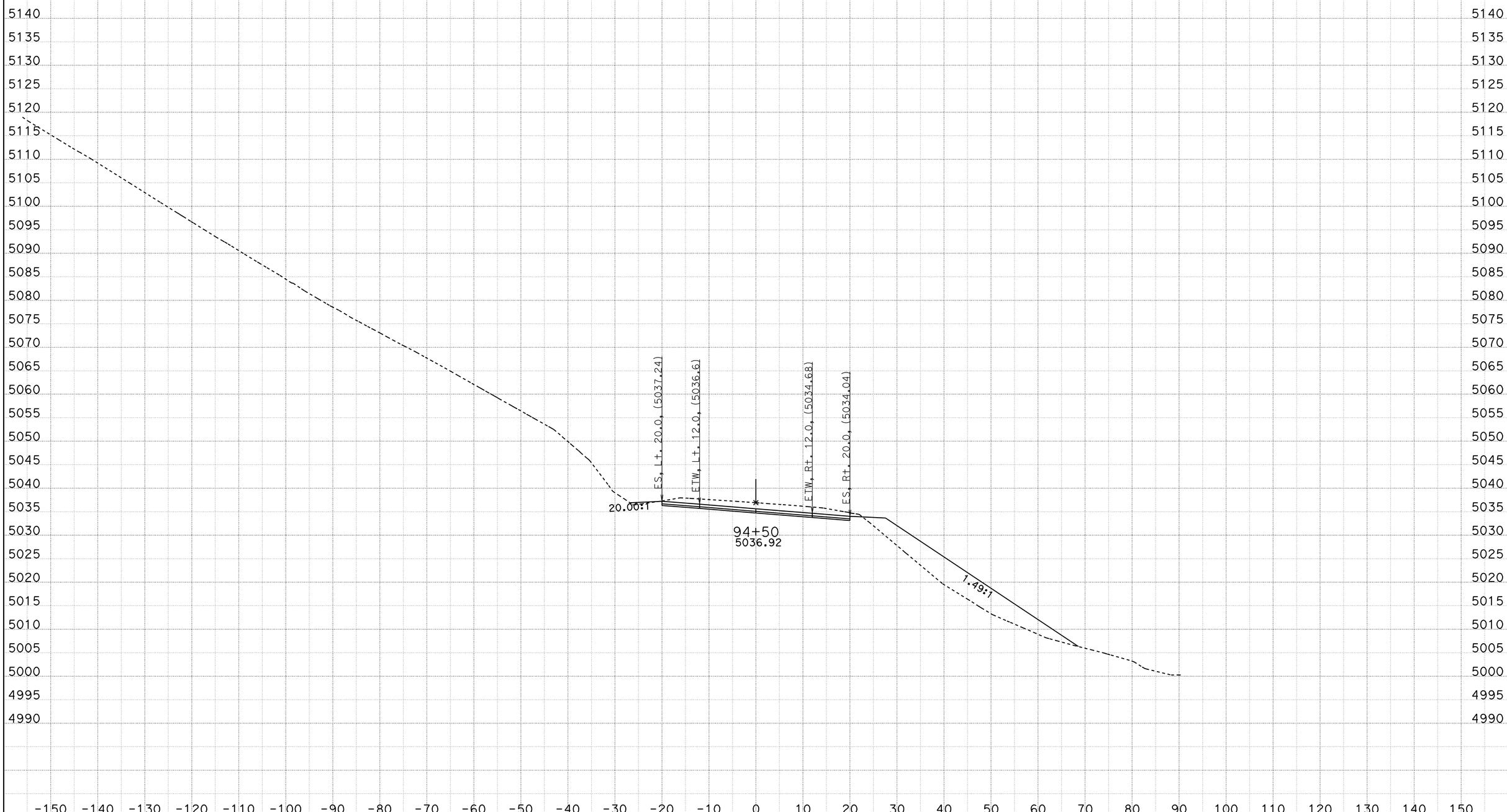

CREATED BY: ACZ
DATE: 11/21/2011
KC Project: 9942A File: C:\PROJECTS\MC\9942A\fnl8-8.ear

CONTRACT: 09-237701
DIST/CO/RTE/PM: 09/MNO/395/118.7-119.6
PROJECT ID: High Point

SCALE: 1" = 10' Horiz.
1" = 10' Vert.

All Dimensions are US Survey Feet

FNL8
CROSS SECTIONS
SHEET 78 OF XXX

FOR EARTHWORK DEVELOPMENT ONLY

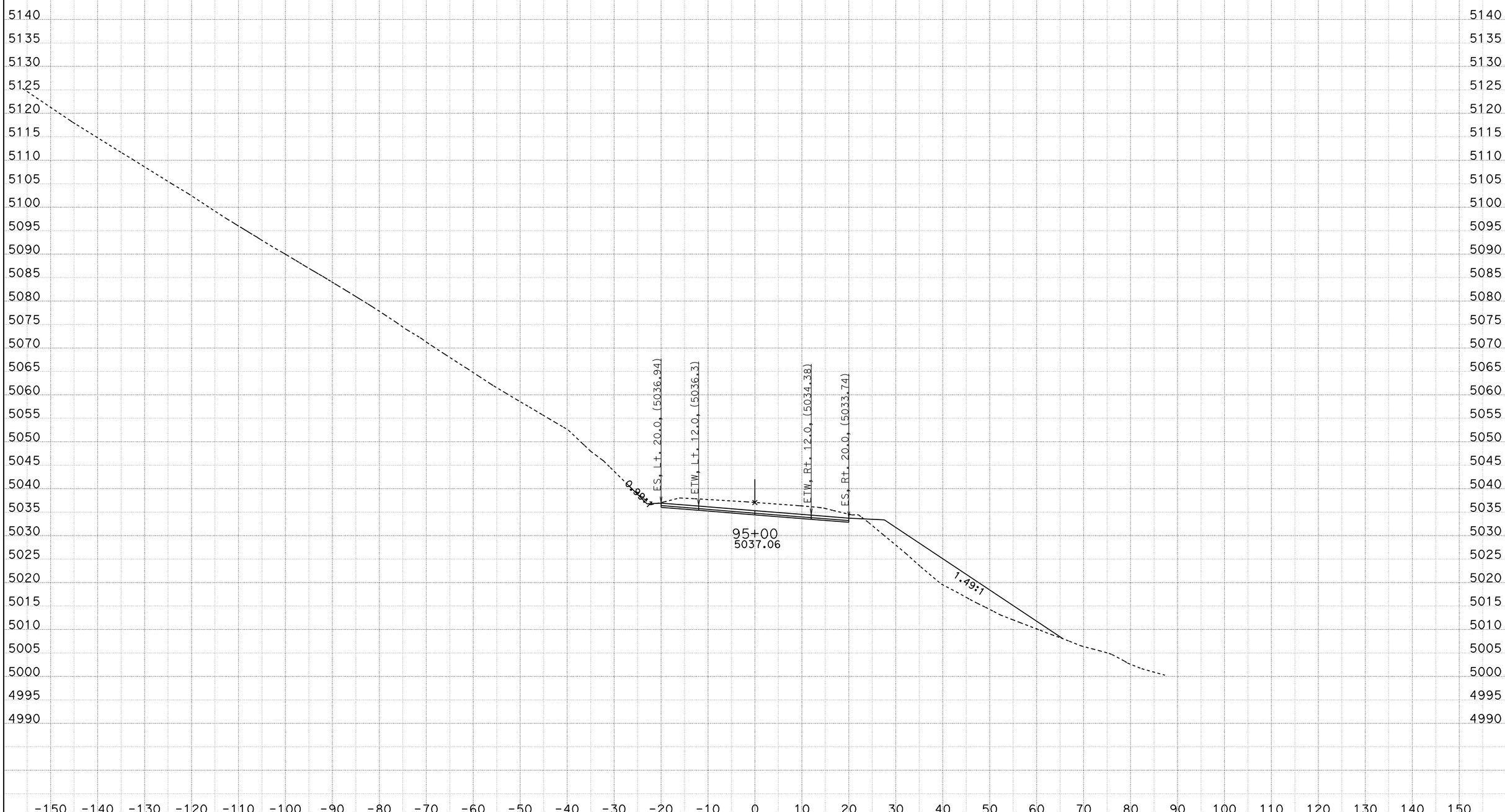

CREATED BY: ACZ
DATE: 11/21/2011
KC Project: 9942A File: C:\PROJECTS\MC\9942A\fnl8-8.ear

CONTRACT: 09-237701
DIST/CO/RTE/PM: 09/MNO/395/118.7-119.6
PROJECT ID: High Point

SCALE: 1" = 10' Horiz.
1" = 10' Vert.

All Dimensions are US Survey Feet

FNL8
CROSS SECTIONS
SHEET 79 OF XXX

FOR EARTHWORK DEVELOPMENT ONLY

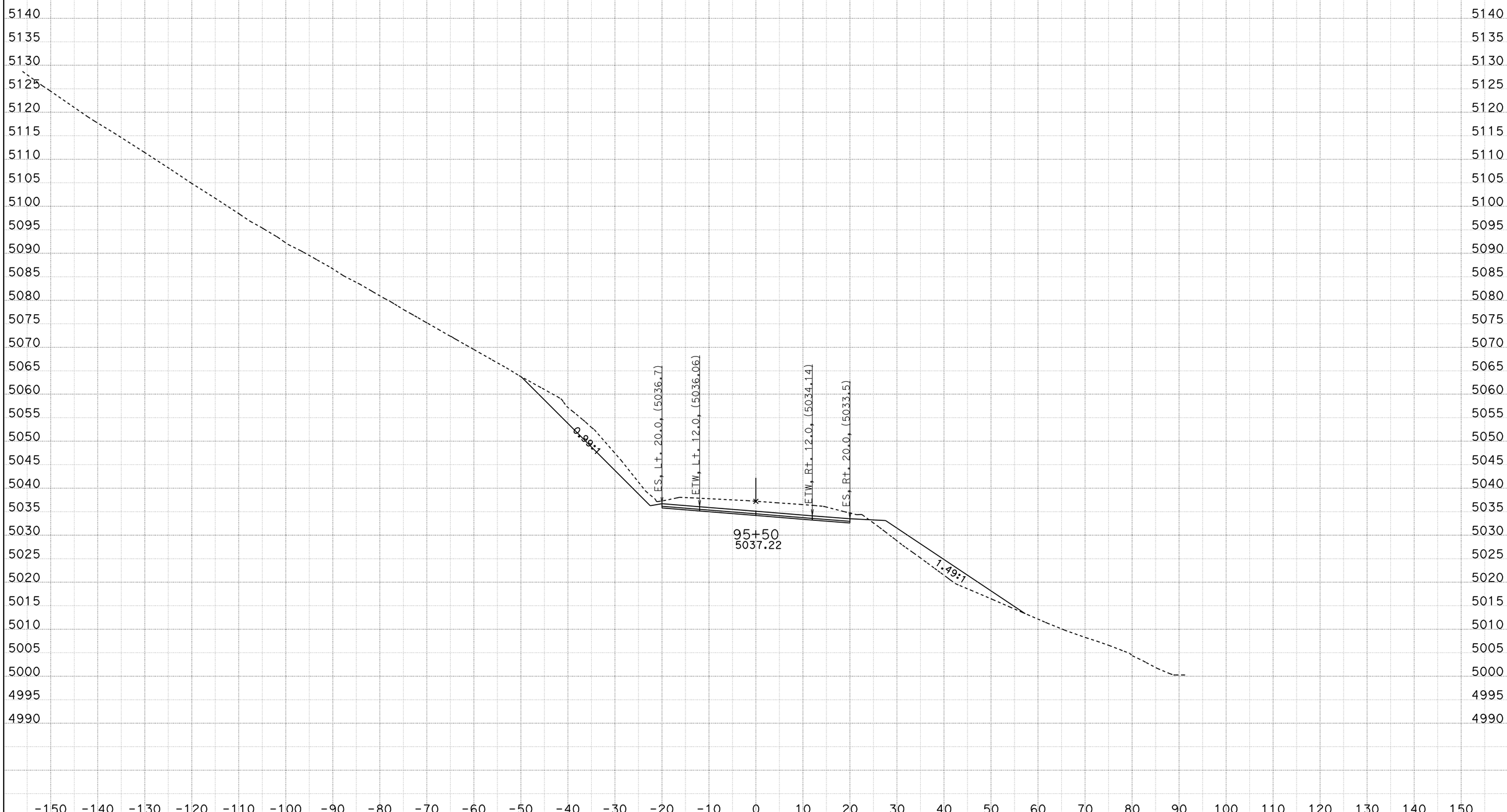

CREATED BY: ACZ
DATE: 11/21/2011
KC Project: 9942A File: C:\PROJECTS\MC\9942A\fnl8-8.ear

CONTRACT: 09-237701
DIST/CO/RTE/PM: 09/MNO/395/118.7-119.6
PROJECT ID: High Point

SCALE: 1" = 10' Horiz.
1" = 10' Vert.

All Dimensions are US Survey Feet

FNL8
CROSS SECTIONS
SHEET 80 OF XXX

FOR EARTHWORK DEVELOPMENT ONLY

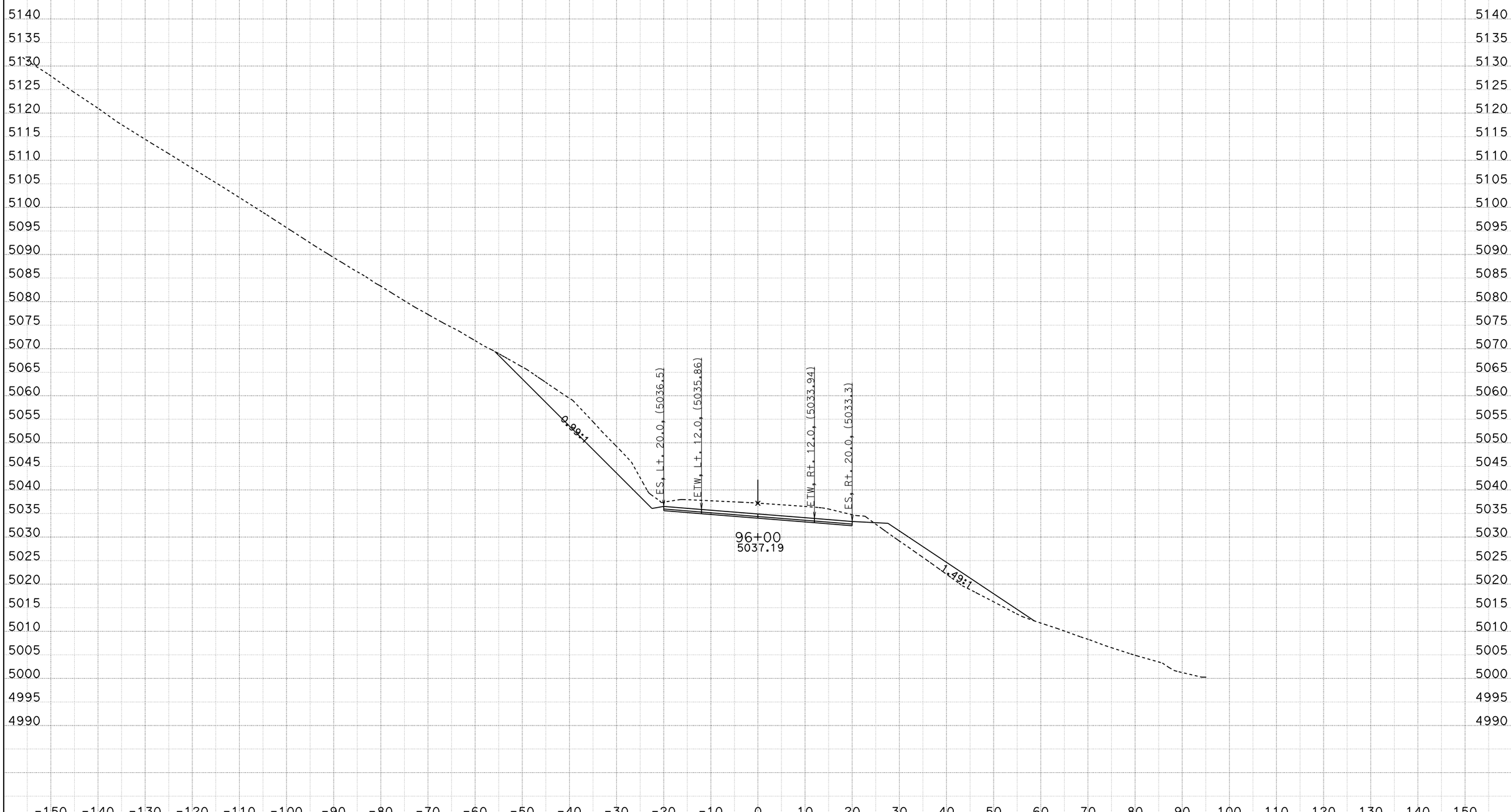

CREATED BY: ACZ
DATE: 11/21/2011
KC Project: 9942A File: C:\PROJECTS\MC\9942A\fnl8-8.ear

CONTRACT: 09-237701
DIST/CO/RTE/PM: 09/MNO/395/118.7-119.6
PROJECT ID: High Point

SCALE: 1" = 10' Horiz.
1" = 10' Vert.

All Dimensions are US Survey Feet

FNL8
CROSS SECTIONS
SHEET 81 OF XXX

FOR EARTHWORK DEVELOPMENT ONLY

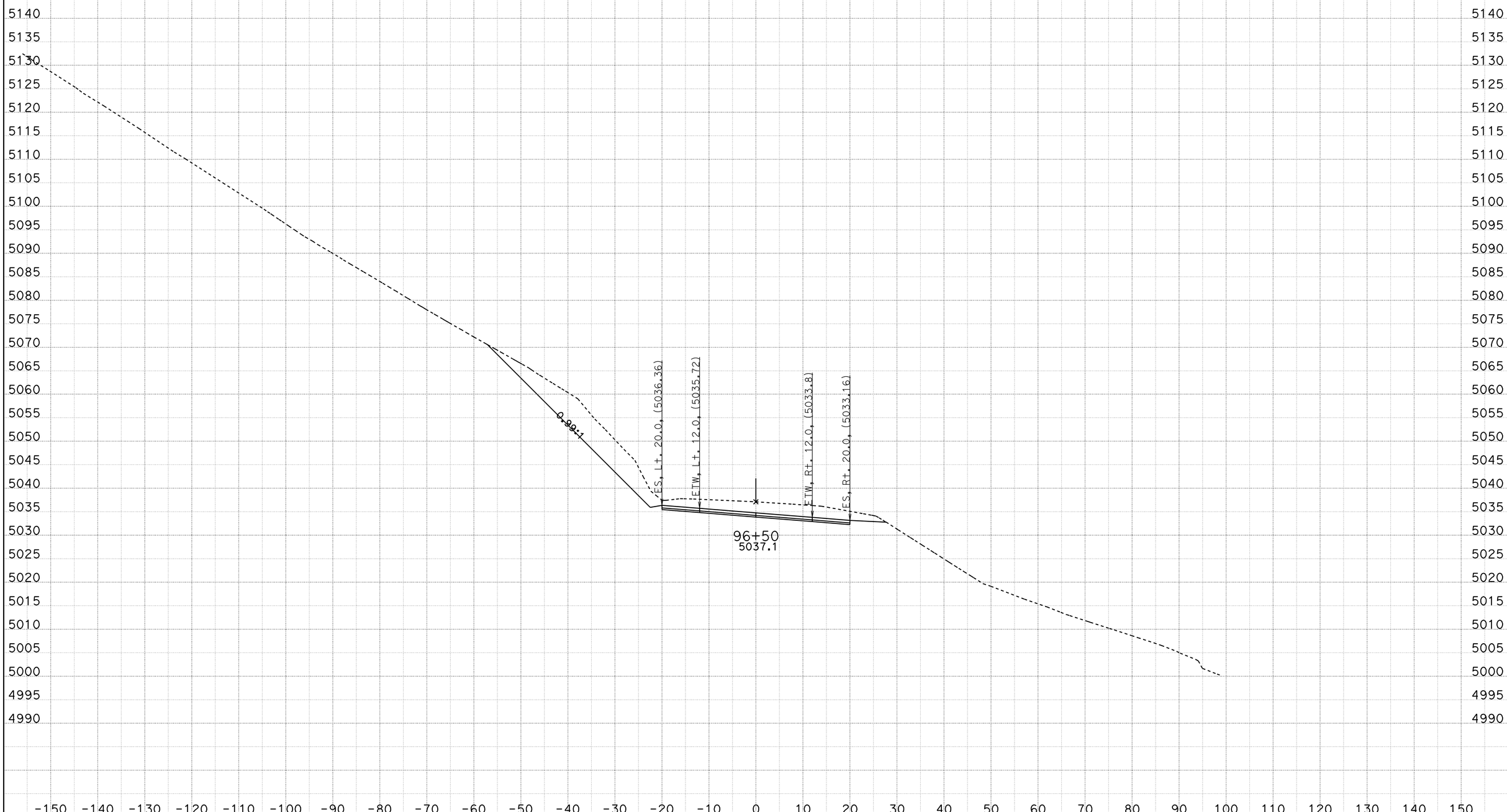

CREATED BY: ACZ
DATE: 11/21/2011
KC Project: 9942A File: C:\PROJECTS\MC\9942A\fnl8-8.ear

CONTRACT: 09-237701
DIST/CO/RTE/PM: 09/MNO/395/118.7-119.6
PROJECT ID: High Point

SCALE: 1" = 10' Horiz.
1" = 10' Vert.

All Dimensions are US Survey Feet

FNL8
CROSS SECTIONS
SHEET 82 OF XXX

FOR EARTHWORK DEVELOPMENT ONLY

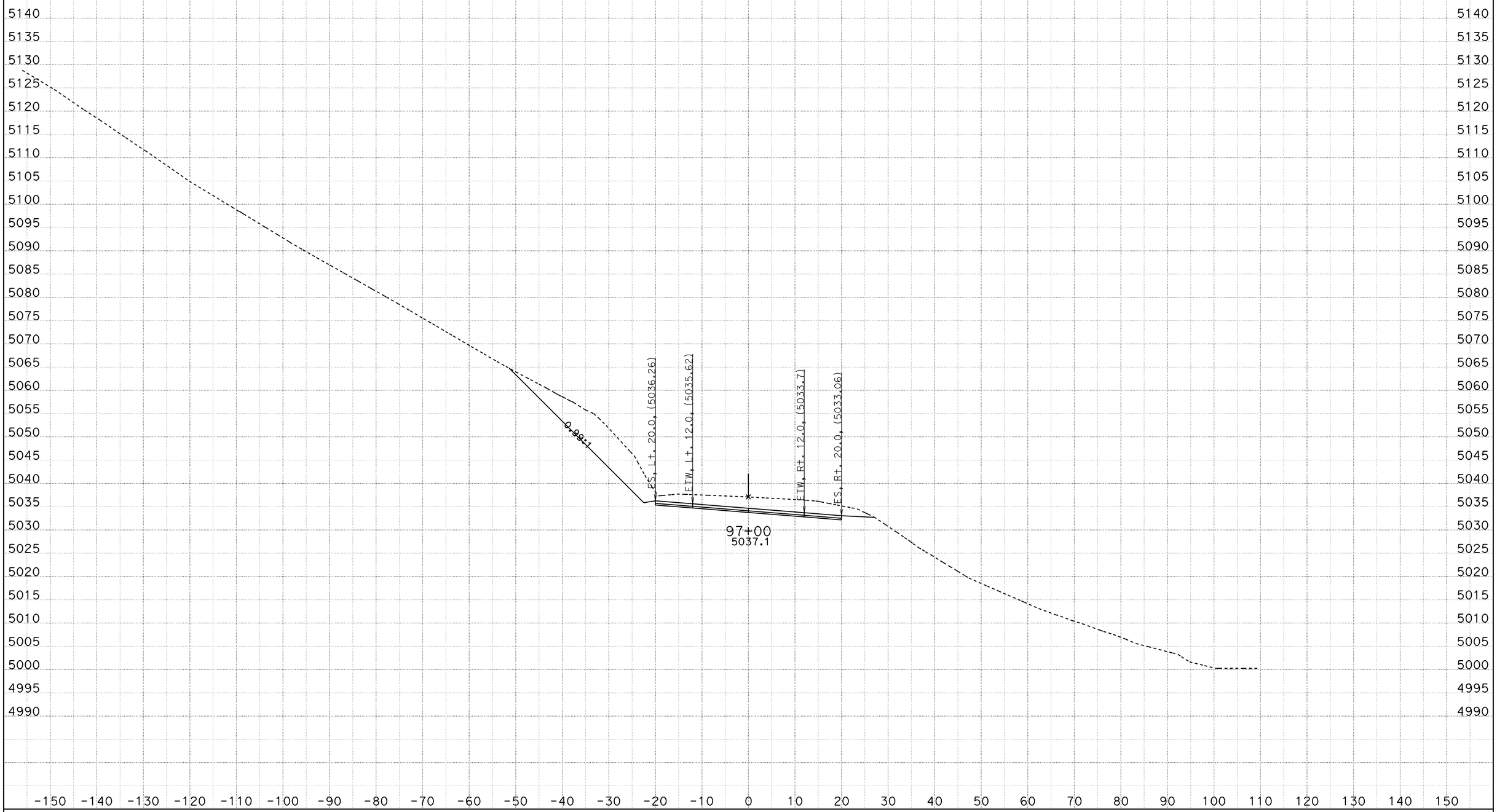

CREATED BY: ACZ
DATE: 11/21/2011
KC Project: 9942A File: C:\PROJECTS\MC\9942A\fnl8-8.ear

CONTRACT: 09-237701
DIST/CO/RTE/PM: 09/MNO/395/118.7-119.6
PROJECT ID: High Point

SCALE: 1" = 10' Horiz.
1" = 10' Vert.

All Dimensions are US Survey Feet

FNL8
CROSS SECTIONS
SHEET 83 OF XXX

FOR EARTHWORK DEVELOPMENT ONLY

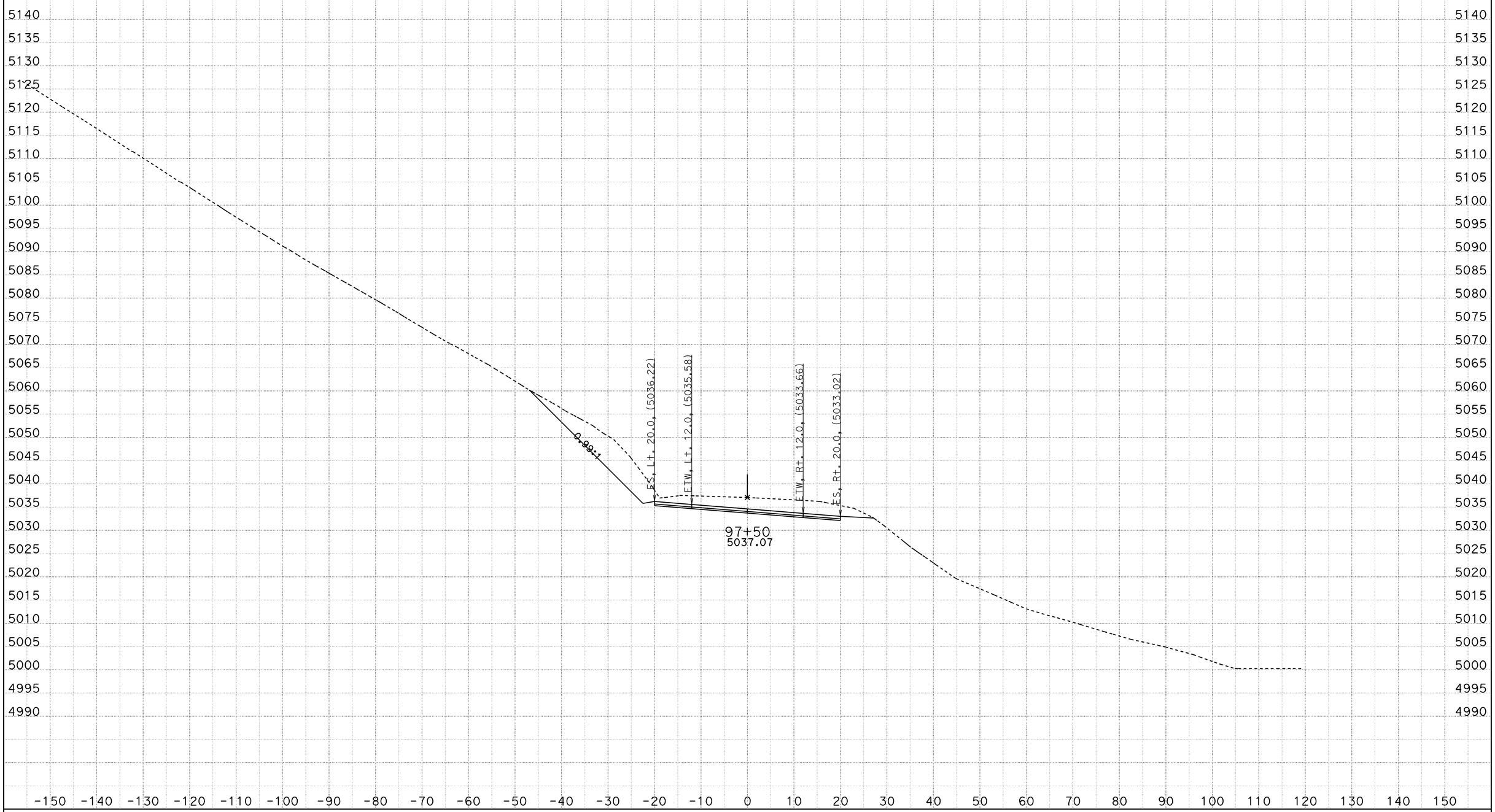

CREATED BY: ACZ
DATE: 11/21/2011
KC Project: 9942A File: C:\PROJECTS\MC\9942A\fnl8-8.ear

CONTRACT: 09-237701
DIST/CO/RTE/PM: 09/MNO/395/118.7-119.6
PROJECT ID: High Point

SCALE: 1" = 10' Horiz.
1" = 10' Vert.

All Dimensions are US Survey Feet

FNL8
CROSS SECTIONS
SHEET 84 OF XXX

FOR EARTHWORK DEVELOPMENT ONLY

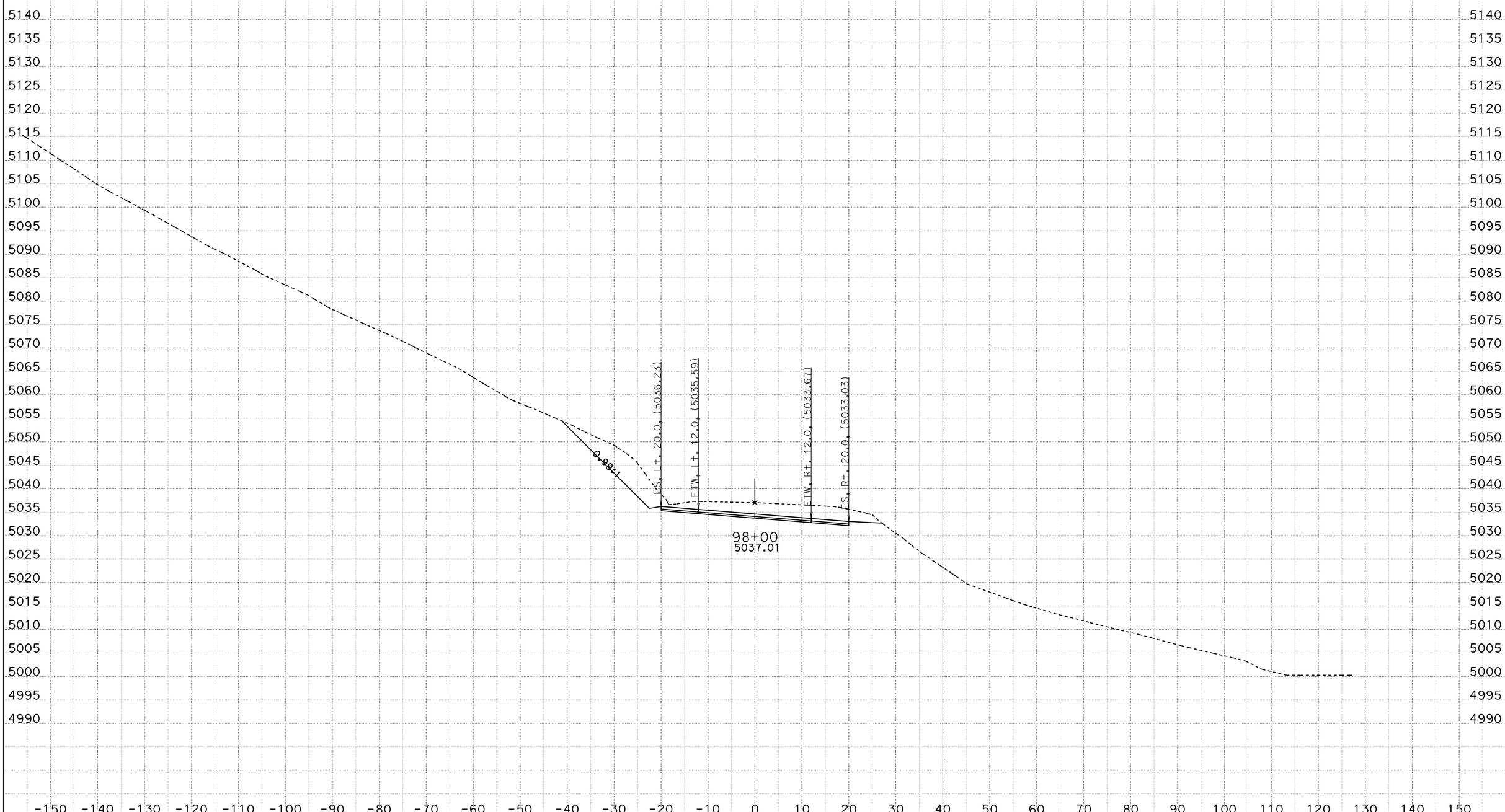

CREATED BY: ACZ
DATE: 11/21/2011
KC Project: 9942A File: C:\PROJECTS\MC\9942A\fnl8-8.ear

CONTRACT: 09-237701
DIST/CO/RTE/PM: 09/MNO/395/118.7-119.6
PROJECT ID: High Point

SCALE: 1" = 10' Horiz.
1" = 10' Vert.

All Dimensions are US Survey Feet

FNL8
CROSS SECTIONS
SHEET 85 OF XXX

FOR EARTHWORK DEVELOPMENT ONLY

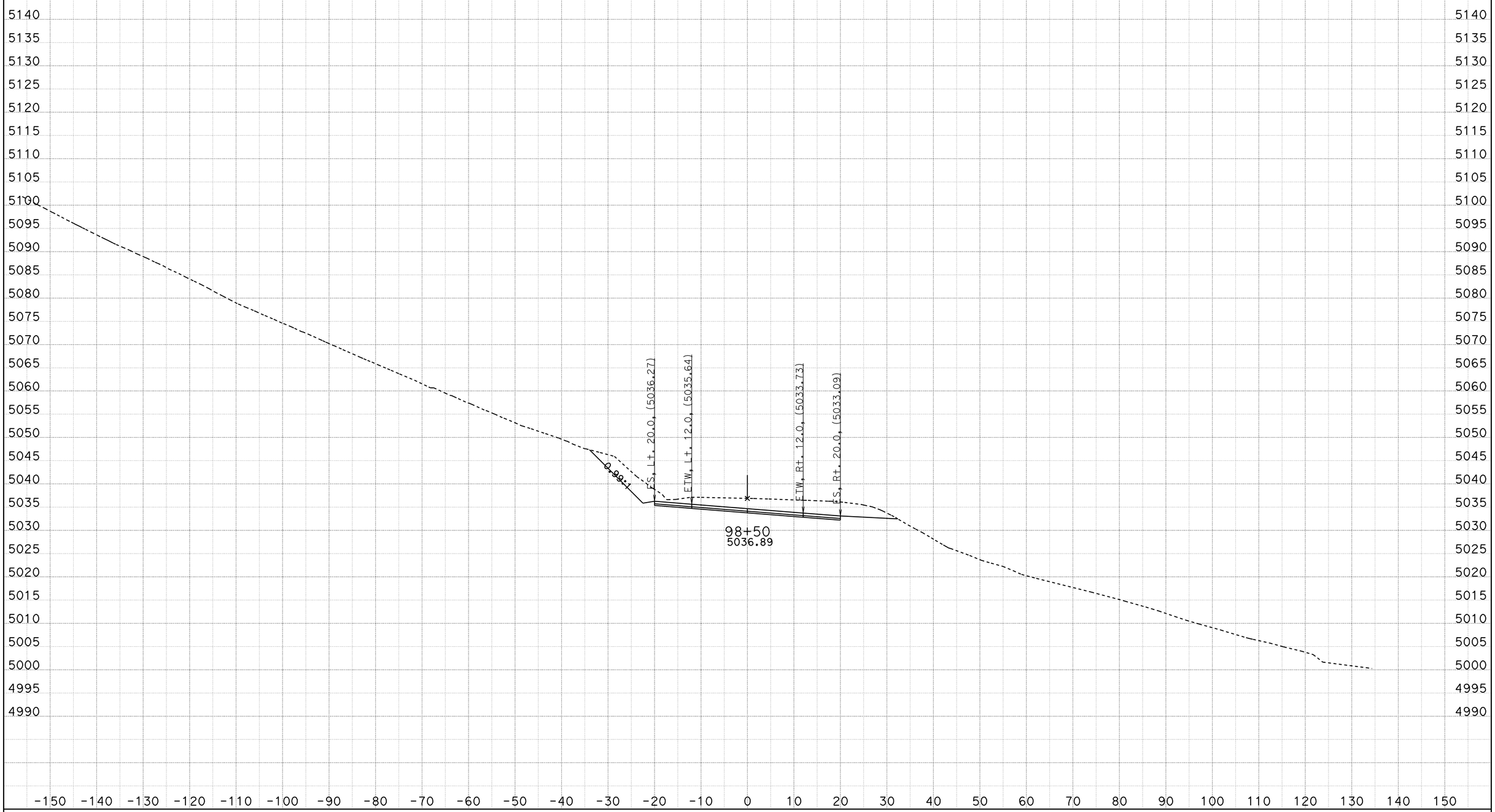

CREATED BY: ACZ
DATE: 11/21/2011
KC Project: 9942A File: C:\PROJECTS\MC\9942A\fnl8-8.ear

CONTRACT: 09-237701
DIST/CO/RTE/PM: 09/MNO/395/118.7-119.6
PROJECT ID: High Point

SCALE: 1" = 10' Horiz.
1" = 10' Vert.

All Dimensions are US Survey Feet

FNL8
CROSS SECTIONS
SHEET 86 OF XXX

FOR EARTHWORK DEVELOPMENT ONLY

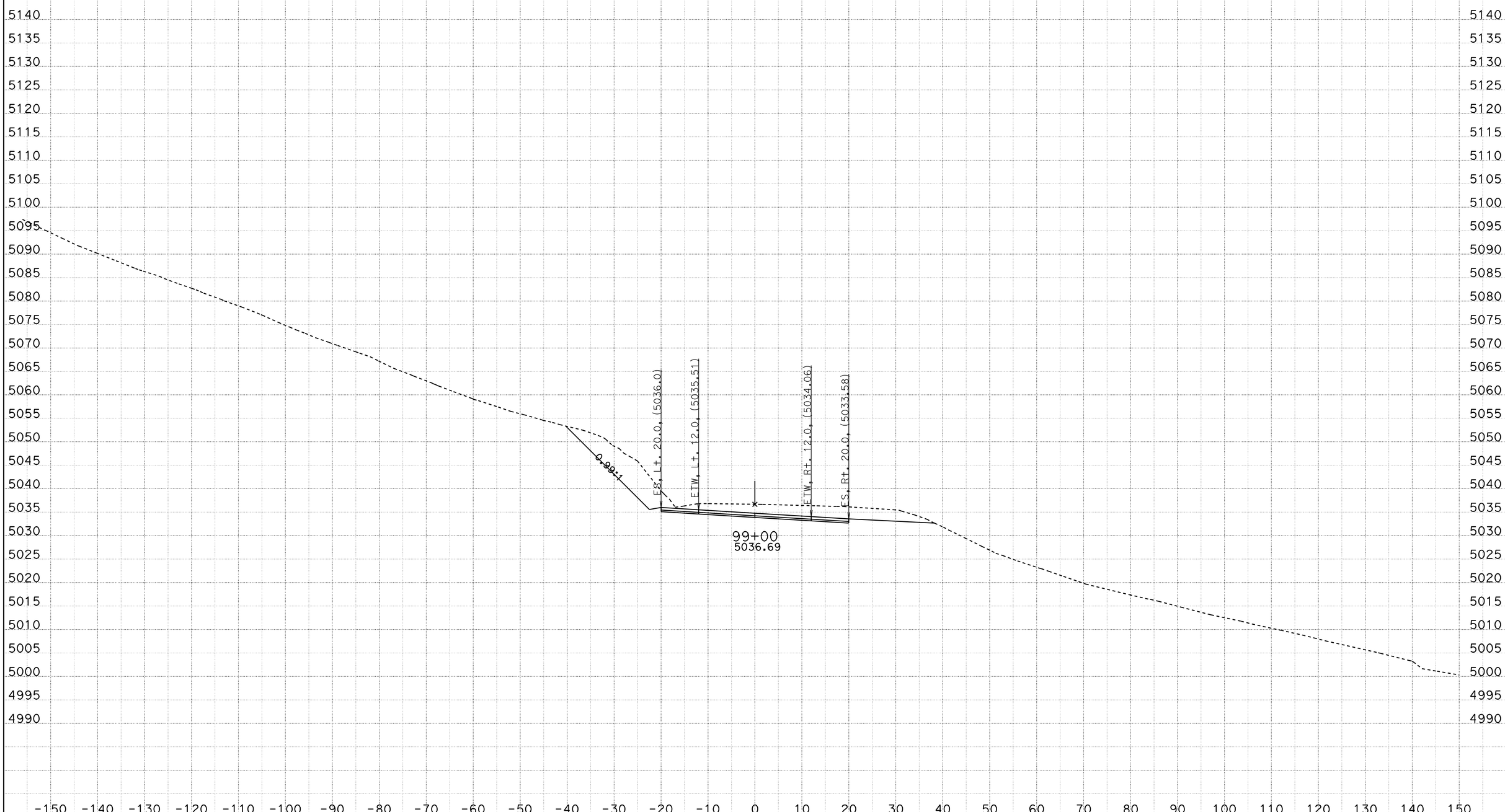

CREATED BY: ACZ
DATE: 11/21/2011
KC Project: 9942A File: C:\PROJECTS\MC\9942A\fnl8-8.ear

CONTRACT: 09-237701
DIST/CO/RTE/PM: 09/MNO/395/118.7-119.6
PROJECT ID: High Point

SCALE: 1" = 10' Horiz.
1" = 10' Vert.

All Dimensions are US Survey Feet

FNL8
CROSS SECTIONS
SHEET 87 OF XXX

FOR EARTHWORK DEVELOPMENT ONLY

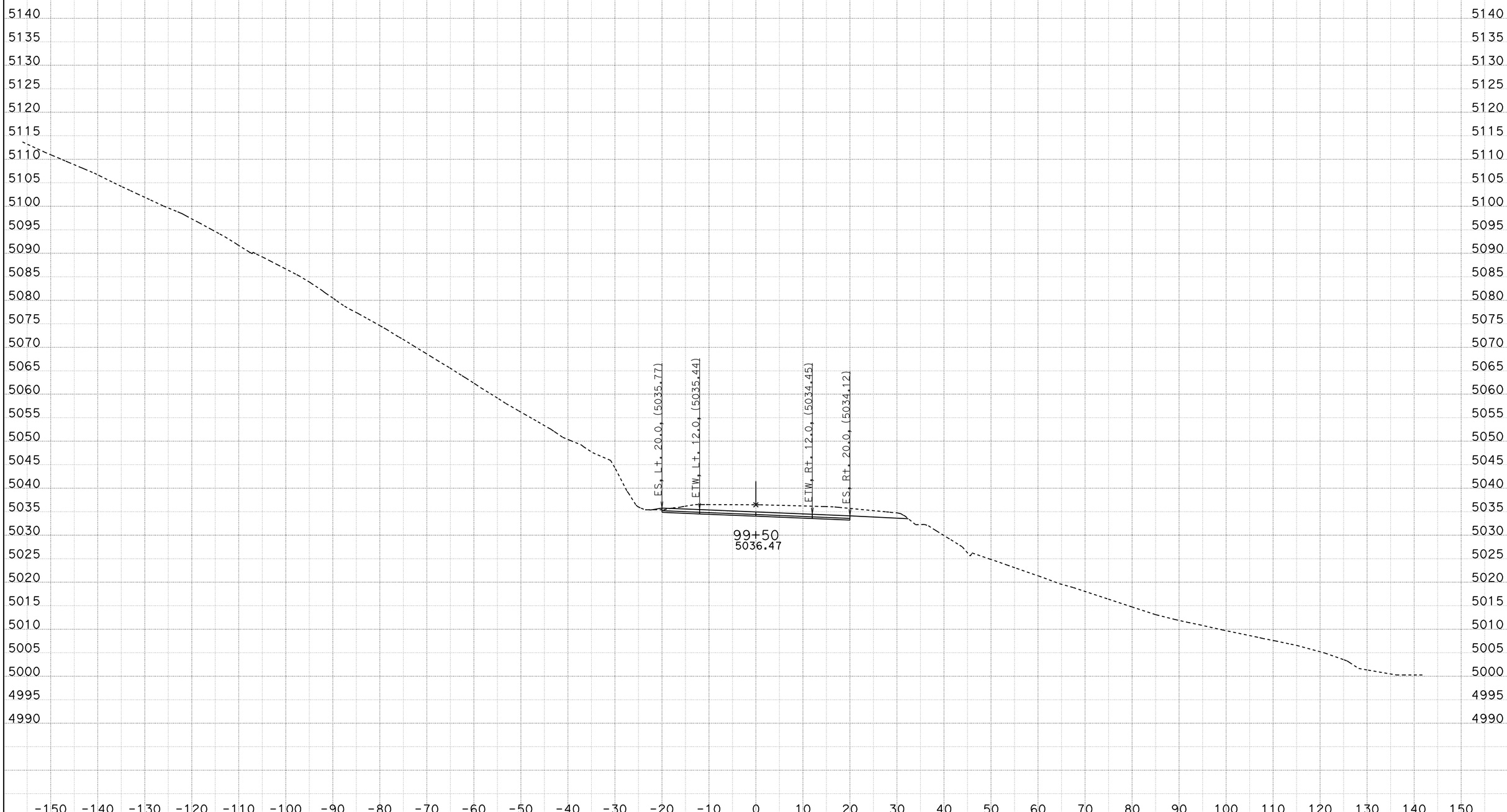

CREATED BY: ACZ
DATE: 11/21/2011
KC Project: 9942A File: C:\PROJECTS\MC\9942A\fnl8-8.ear

CONTRACT: 09-237701
DIST/CO/RTE/PM: 09/MNO/395/118.7-119.6
PROJECT ID: High Point

SCALE: 1" = 10' Horiz.
1" = 10' Vert.

All Dimensions are US Survey Feet

FNL8
CROSS SECTIONS
SHEET 88 OF XXX

FOR EARTHWORK DEVELOPMENT ONLY

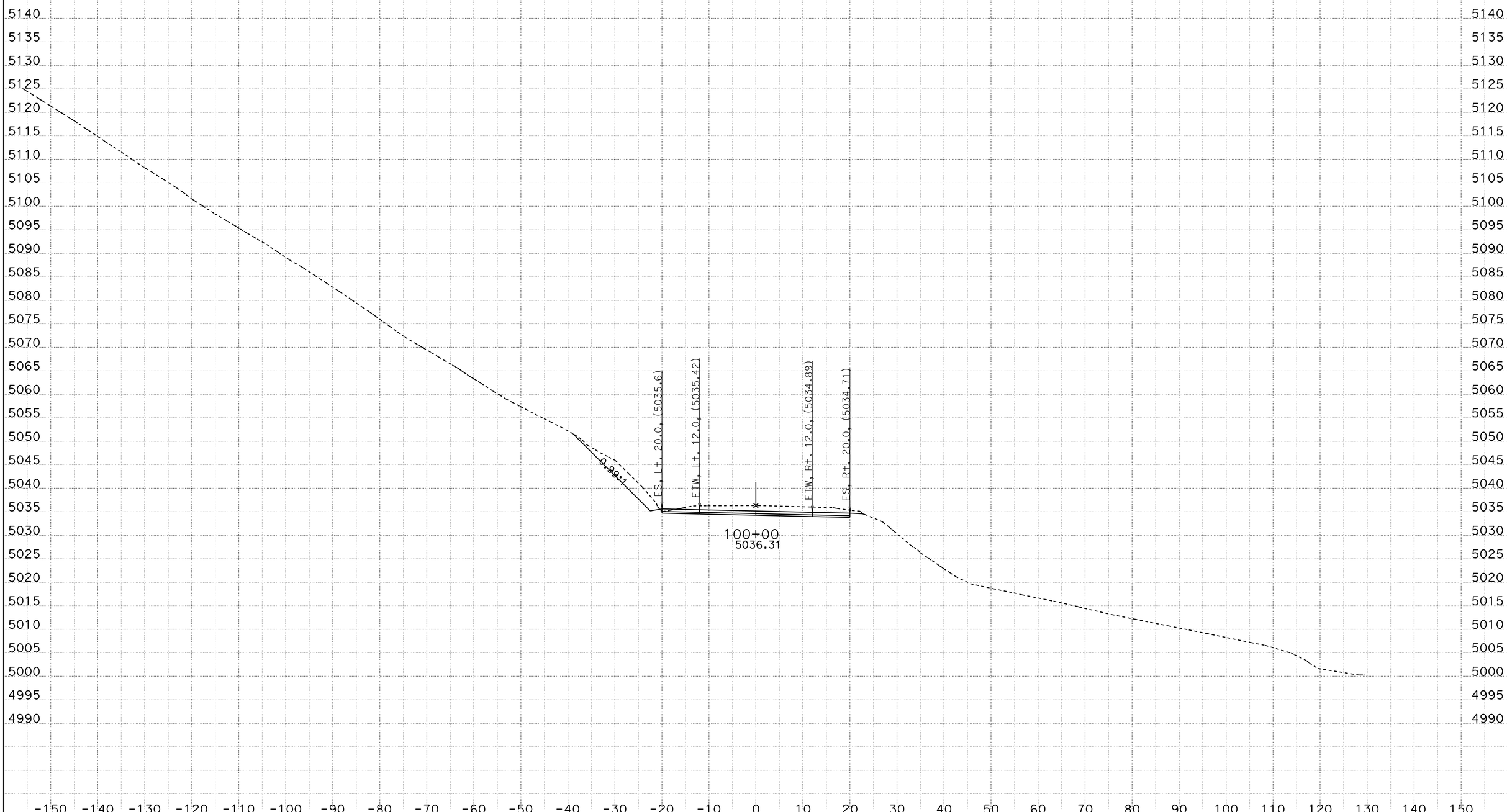

CREATED BY: ACZ
DATE: 11/21/2011
KC Project: 9942A File: C:\PROJECTS\MC\9942A\fnl8-8.ear

CONTRACT: 09-237701
DIST/CO/RTE/PM: 09/MNO/395/118.7-119.6
PROJECT ID: High Point

SCALE: 1" = 10' Horiz.
1" = 10' Vert.

All Dimensions are US Survey Feet

FNL8
CROSS SECTIONS
SHEET 89 OF XXX

FOR EARTHWORK DEVELOPMENT ONLY

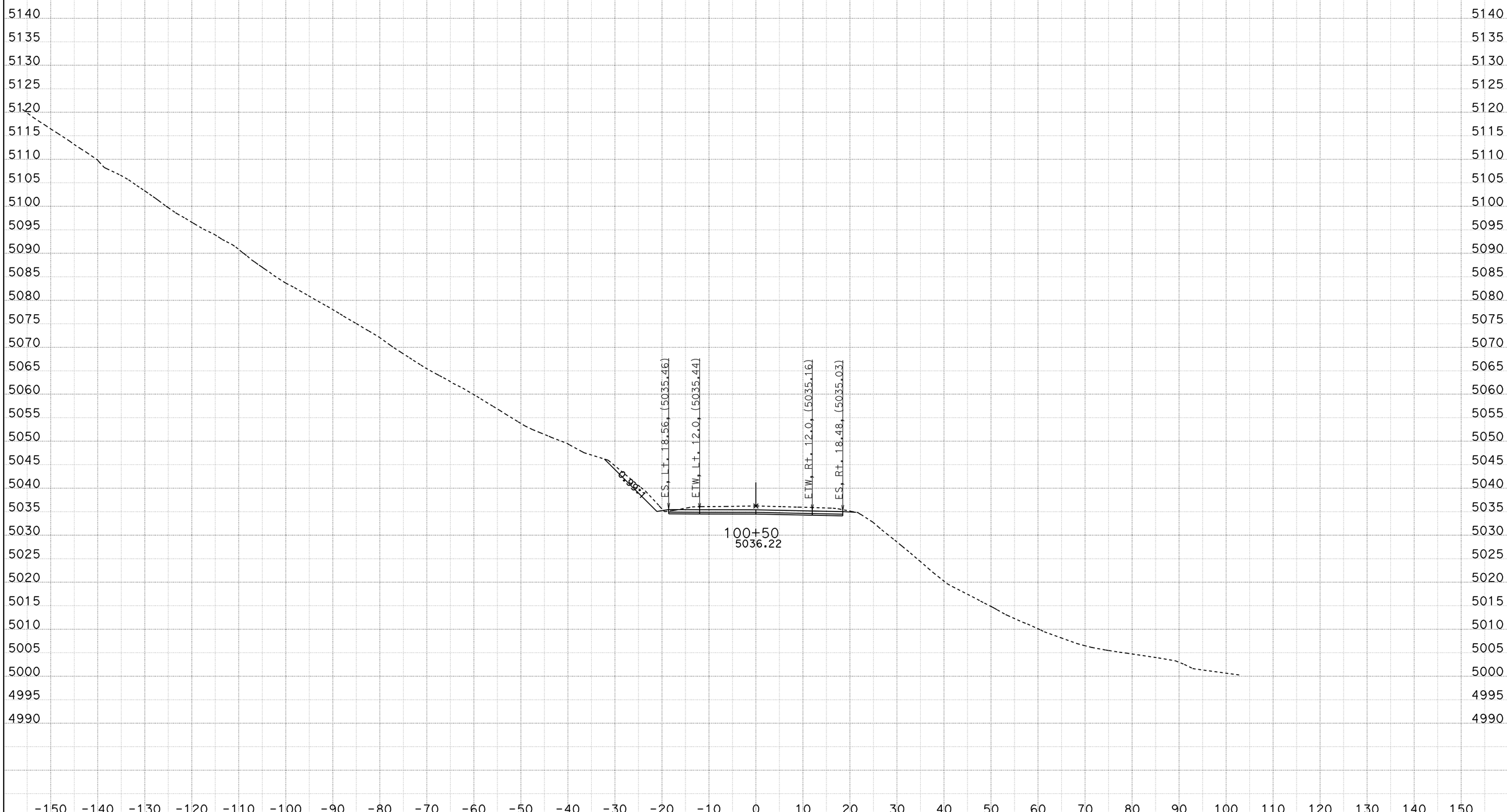

CREATED BY: ACZ
DATE: 11/21/2011
KC Project: 9942A File: C:\PROJECTS\MC\9942A\fnl8-8.ear

CONTRACT: 09-237701
DIST/CO/RTE/PM: 09/MNO/395/118.7-119.6
PROJECT ID: High Point

SCALE: 1" = 10' Horiz.
1" = 10' Vert.

All Dimensions are US Survey Feet

FNL8
CROSS SECTIONS
SHEET 90 OF XXX

FOR EARTHWORK DEVELOPMENT ONLY

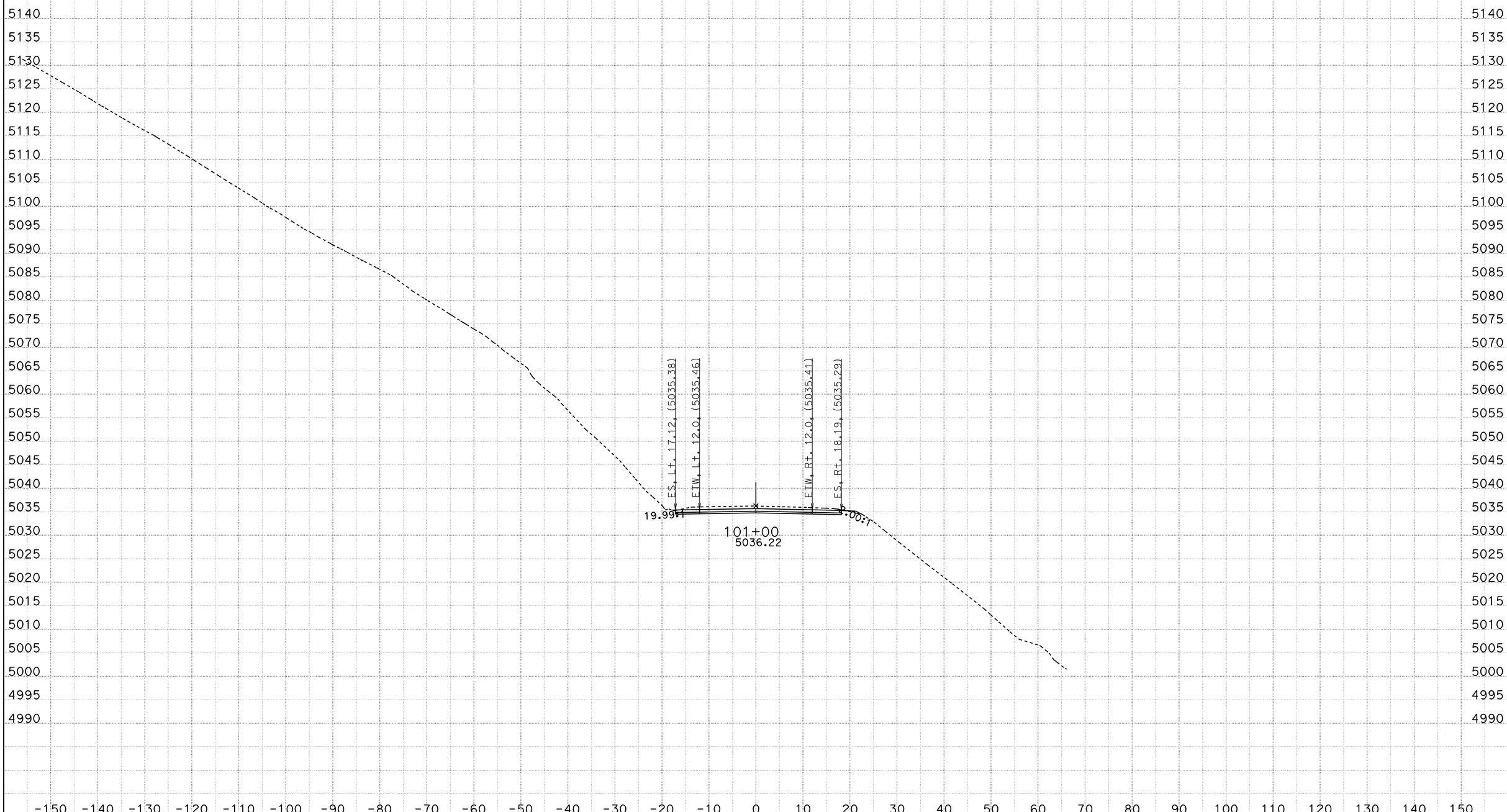

CREATED BY: ACZ
DATE: 11/21/2011
KC Project: 9942A File: C:\PROJECTS\MC\9942A\fnl8-8.ear

CONTRACT: 09-237701
DIST/CO/RTE/PM: 09/MNO/395/118.7-119.6
PROJECT ID: High Point

SCALE: 1" = 10' Horiz.
1" = 10' Vert.

All Dimensions are US Survey Feet

FNL8
CROSS SECTIONS
SHEET 91 OF XXX

FOR EARTHWORK DEVELOPMENT ONLY

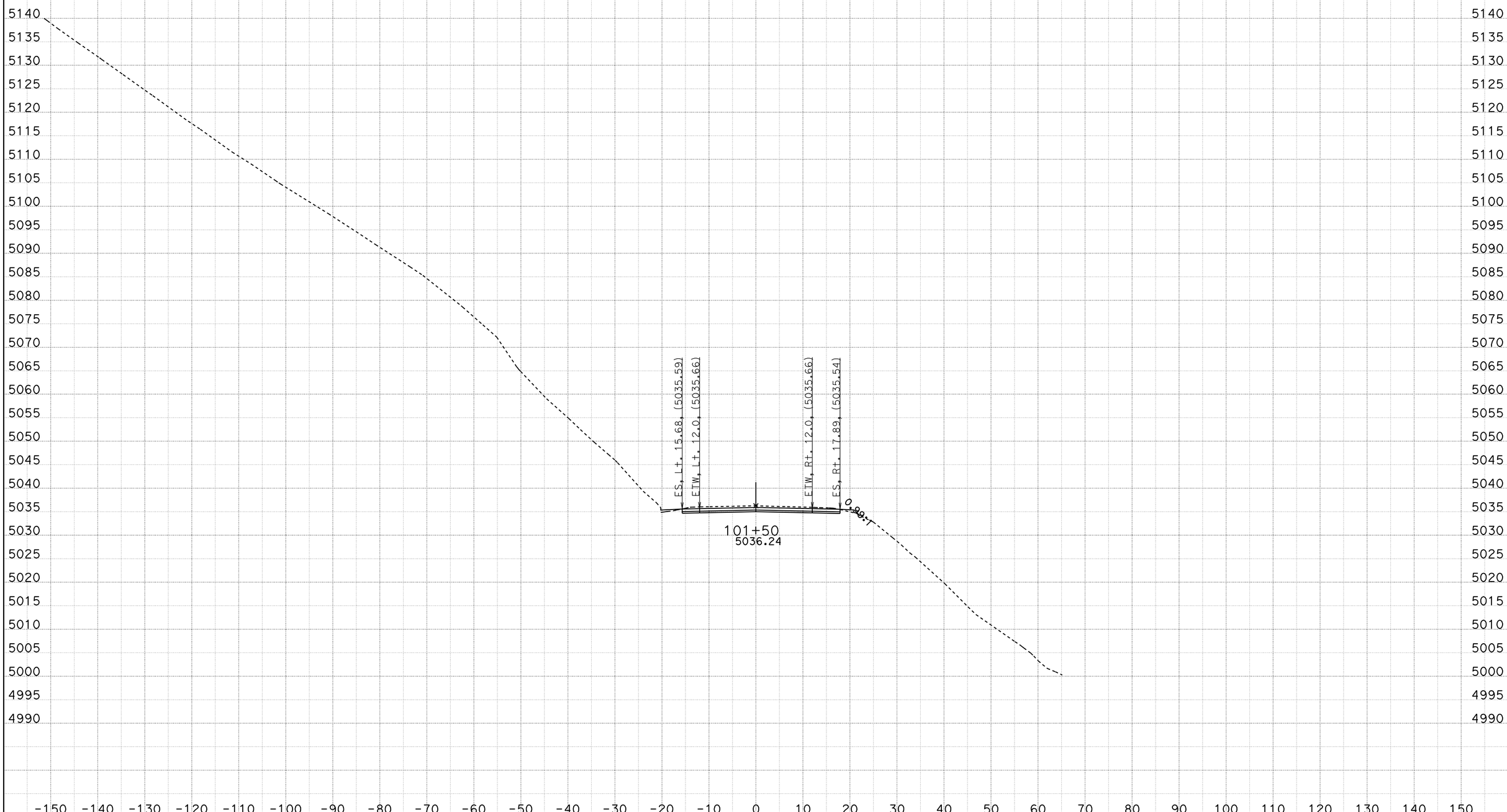

CREATED BY: ACZ
DATE: 11/21/2011
KC Project: 9942A File: C:\PROJECTS\MC\9942A\fnl8-8.ear

CONTRACT: 09-237701
DIST/CO/RTE/PM: 09/MNO/395/118.7-119.6
PROJECT ID: High Point

SCALE: 1" = 10' Horiz.
1" = 10' Vert.

All Dimensions are US Survey Feet

FNL8
CROSS SECTIONS
SHEET 92 OF XXX

FOR EARTHWORK DEVELOPMENT ONLY

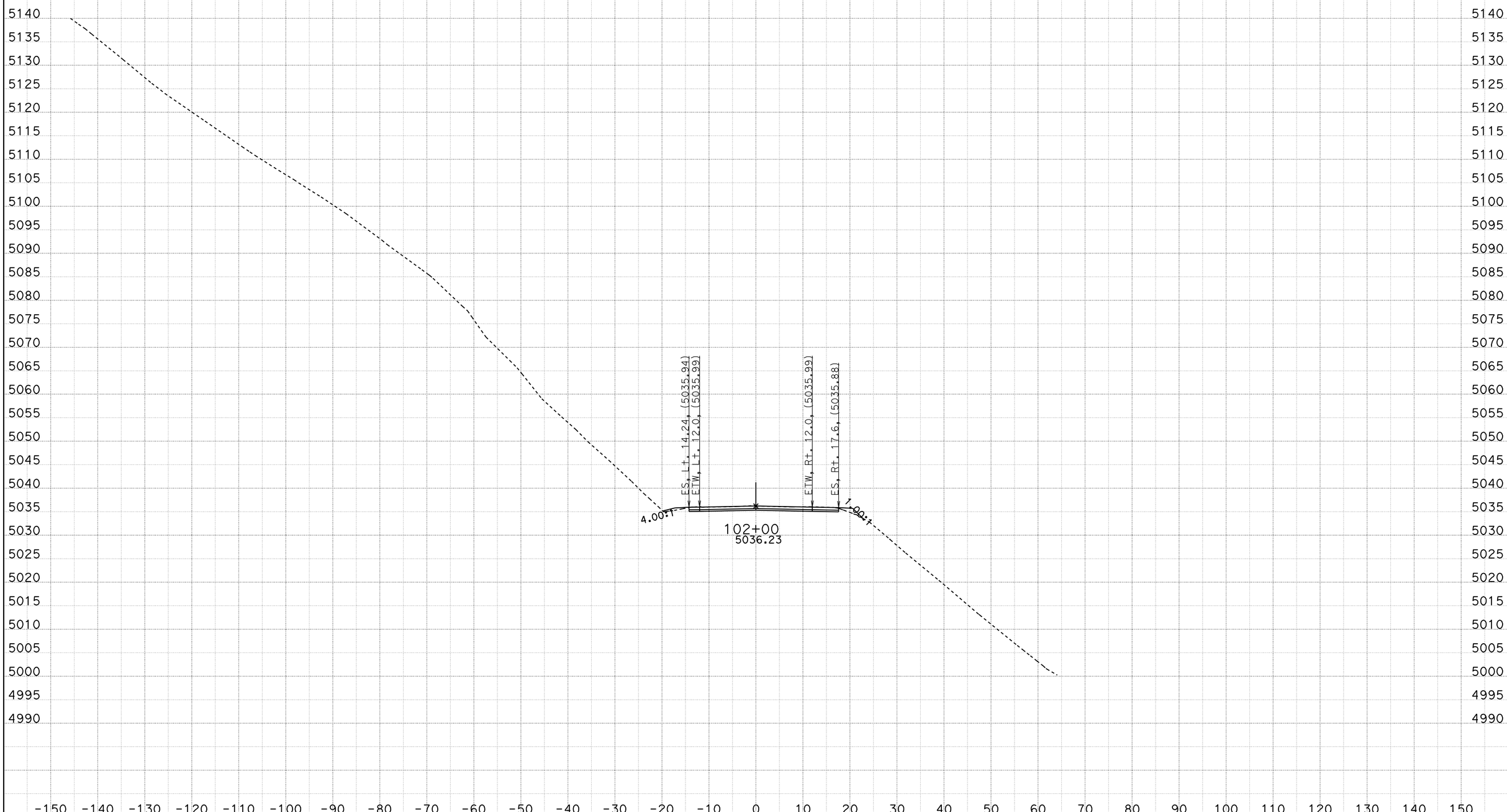

CREATED BY: ACZ
DATE: 11/21/2011
KC Project: 9942A File: C:\PROJECTS\MC\9942A\fnl8-8.ear

CONTRACT: 09-237701
DIST/CO/RTE/PM: 09/MNO/395/118.7-119.6
PROJECT ID: High Point

SCALE: 1" = 10' Horiz.
1" = 10' Vert.

All Dimensions are US Survey Feet

FNL8
CROSS SECTIONS
SHEET 93 OF XXX

FOR EARTHWORK DEVELOPMENT ONLY

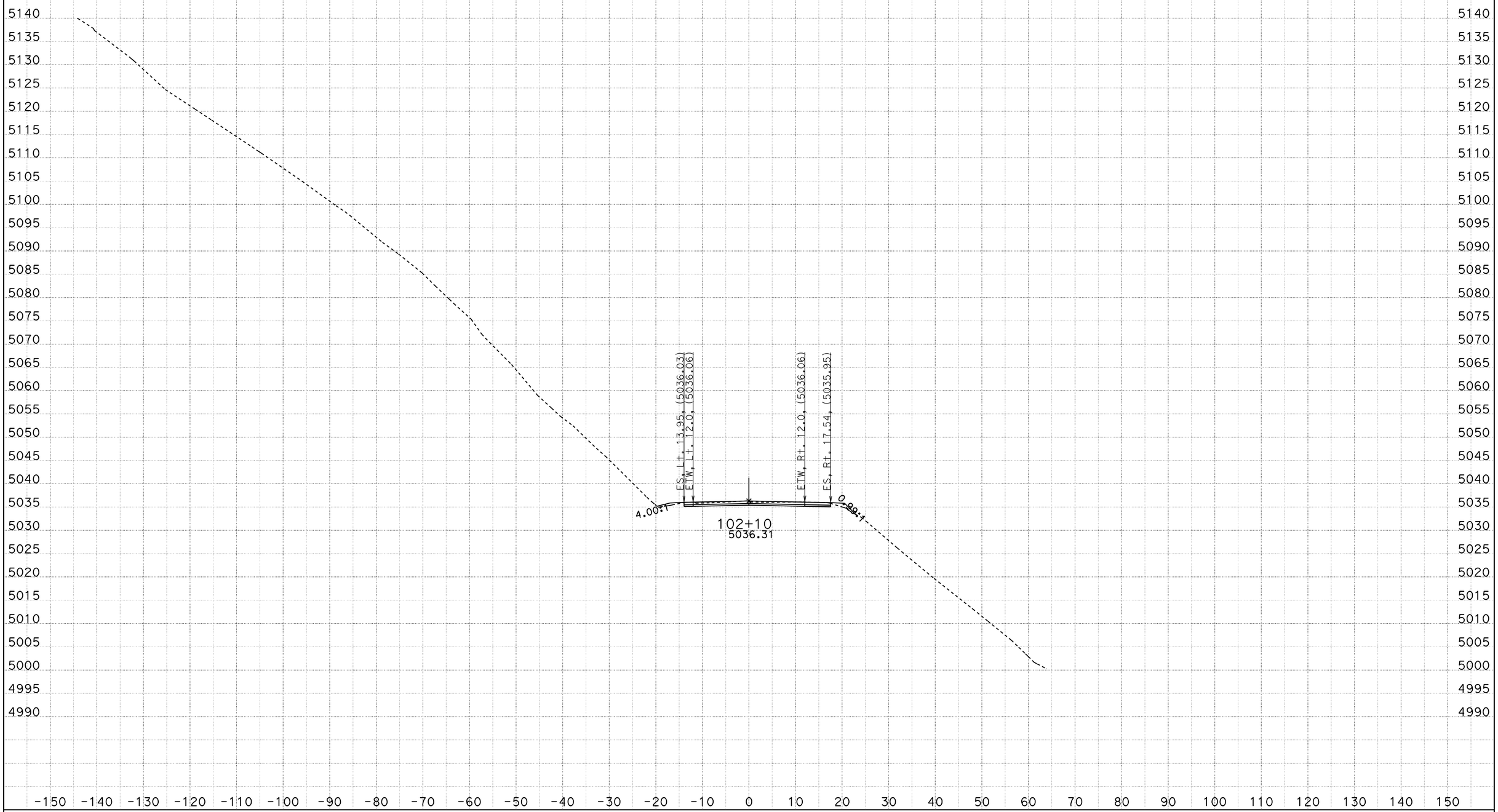

CREATED BY: ACZ
DATE: 11/21/2011
KC Project: 9942A File: C:\PROJECTS\MC\9942A\fnl8-8.ear

CONTRACT: 09-237701
DIST/CO/RTE/PM: 09/MNO/395/118.7-119.6
PROJECT ID: High Point

SCALE: 1" = 10' Horiz.
1" = 10' Vert.

All Dimensions are US Survey Feet

FNL8
CROSS SECTIONS
SHEET 94 OF XXX