DESIGN STUDY ONLY EA ON550

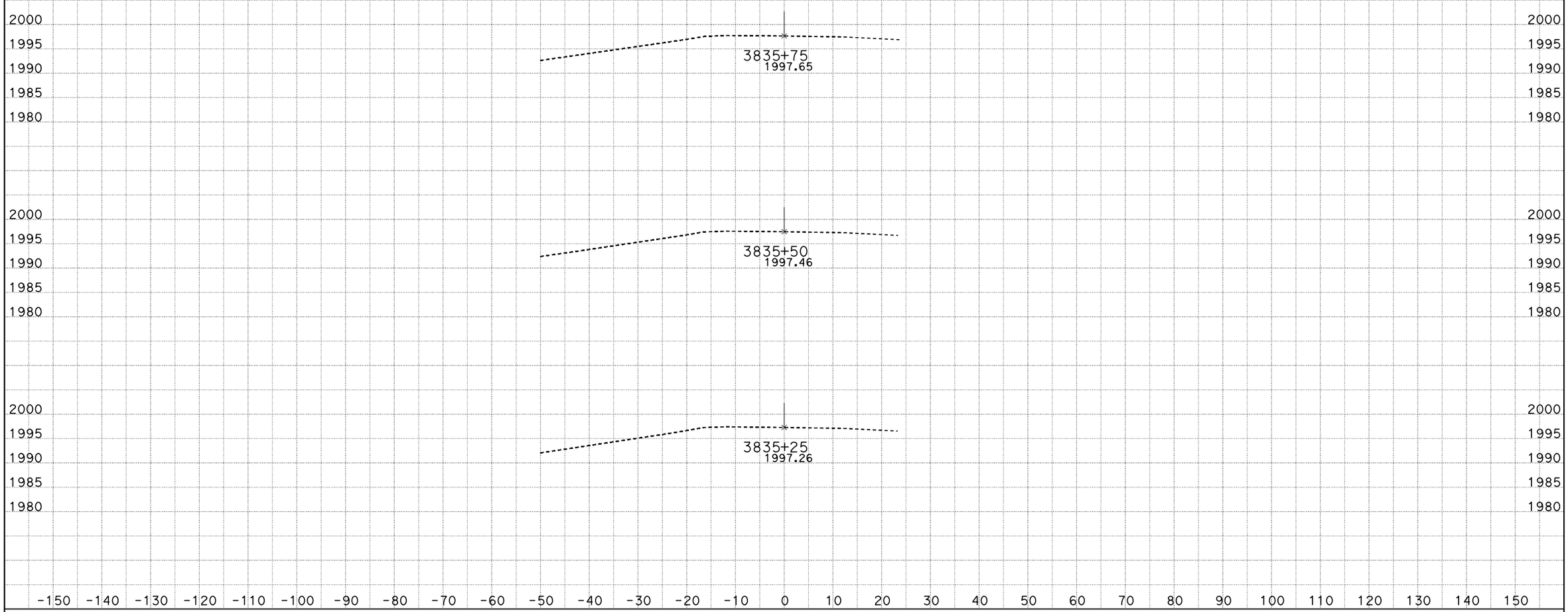

CREATED BY: rd
DATE: 3/20/2015
KC Project: 5677 File: C:\5677\DLINE\D1-output.ear

CONTRACT: ON550
DIST/CO/RTE/PM: 08/SBd/40/R105-R106.5

SCALE: 1" = 10' Horiz.
1" = 10' Vert.

All Dimensions are US Survey Feet

D1
CROSS SECTIONS
SHEET 1 OF 27

DESIGN STUDY ONLY EA 0N550

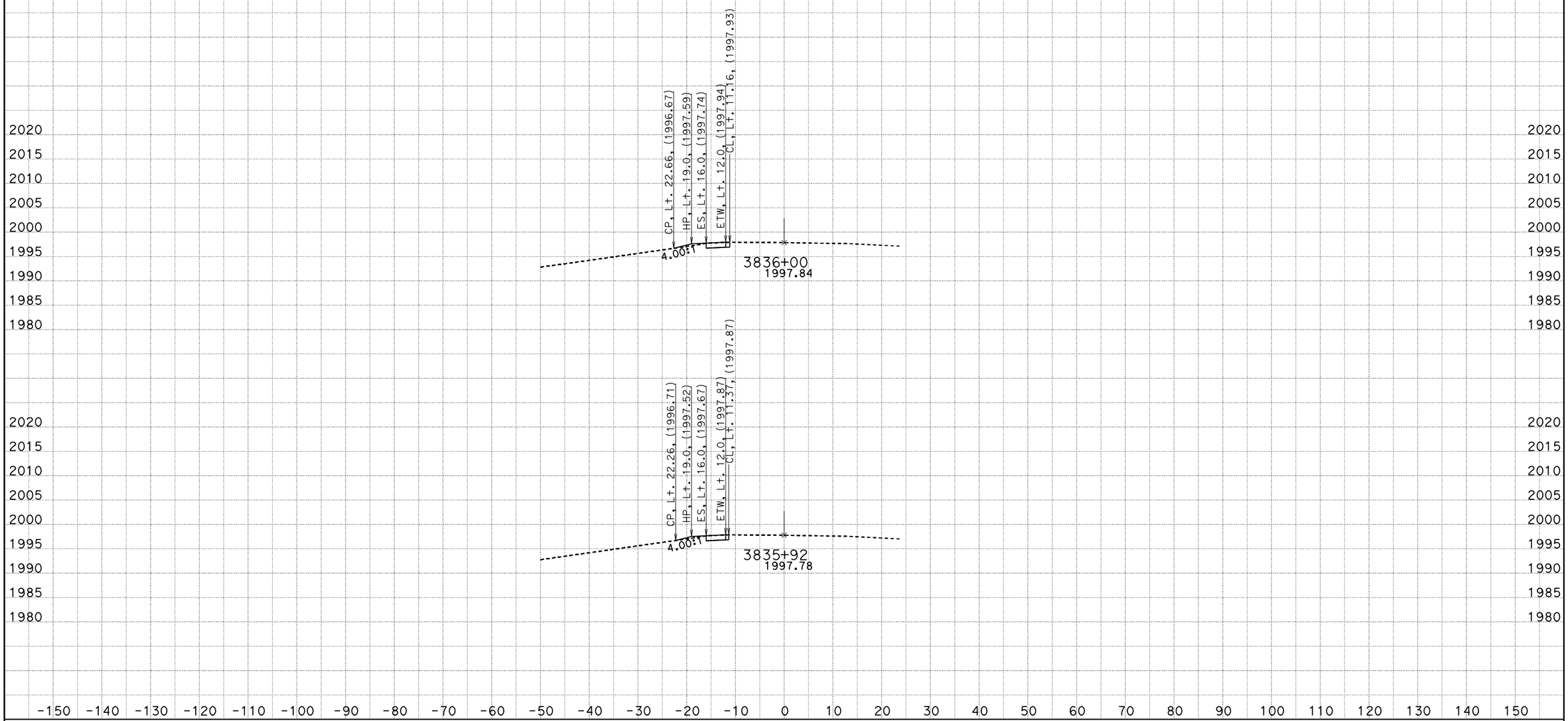

CREATED BY: rd
DATE: 3/20/2015
KC Project: 5677 File: C:\5677\DLINE\D1-output.ear

CONTRACT: 0N550
DIST/CO/RTE/PM: 08/SBd/40/R105-R106.5

SCALE: 1" = 10' Horiz.
1" = 10' Vert.

All Dimensions are US Survey Feet

D1
CROSS SECTIONS
SHEET 2 OF 27

DESIGN STUDY ONLY EA 0N550

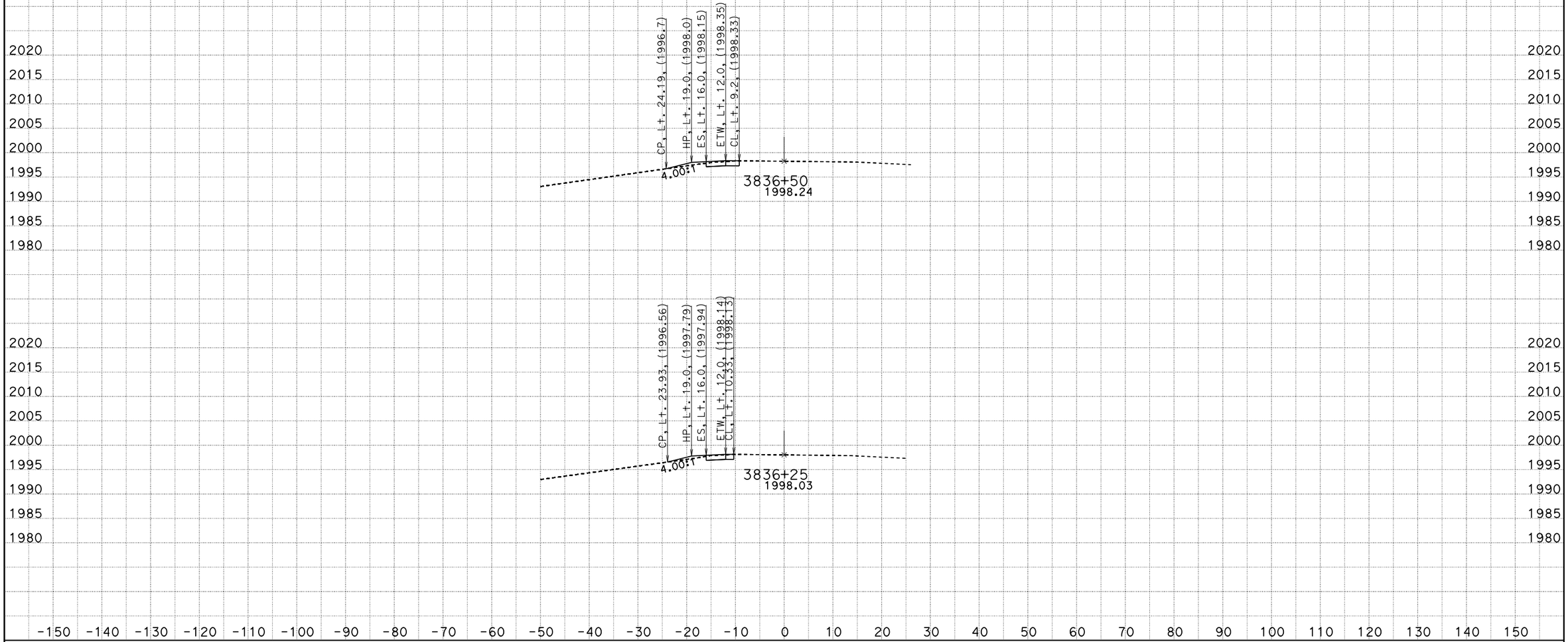

CREATED BY: rd
DATE: 3/20/2015
KC Project: 5677 File: C:\5677\DLINE\D1-output.ear

CONTRACT: 0N550
DIST/CO/RTE/PM: 08/SBd/40/R105-R106.5

SCALE: 1" = 10' Horiz.
1" = 10' Vert.

All Dimensions are US Survey Feet

D1
CROSS SECTIONS
SHEET 3 OF 27

DESIGN STUDY ONLY EA 0N550

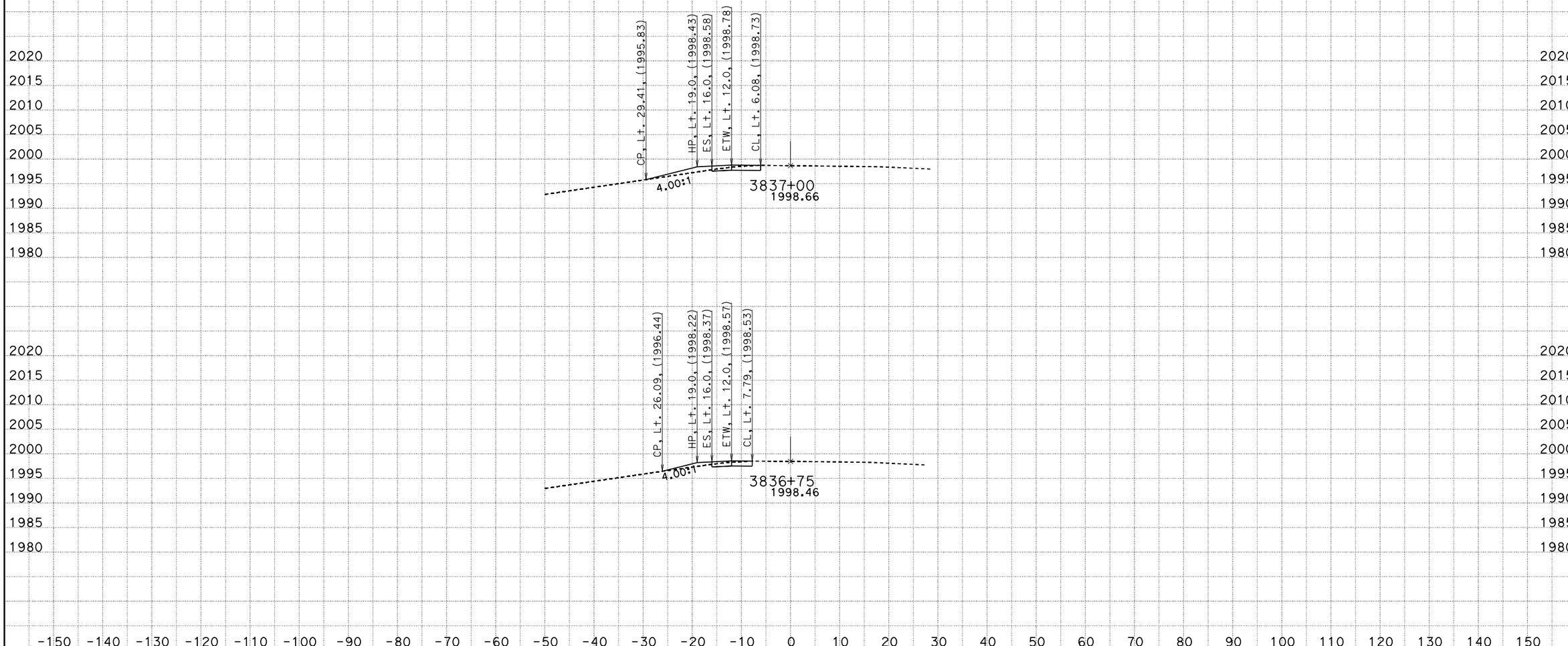

CREATED BY: rd
DATE: 3/20/2015
KC Project: 5677 File: C:\5677\DLINE\D1-output.ear

CONTRACT: 0N550
DIST/CO/RTE/PM: 08/SBd/40/R105-R106.5

SCALE: 1" = 10' Horiz.
1" = 10' Vert.

All Dimensions are US Survey Feet

D1
CROSS SECTIONS
SHEET 4 OF 27

DESIGN STUDY ONLY EA 0N550

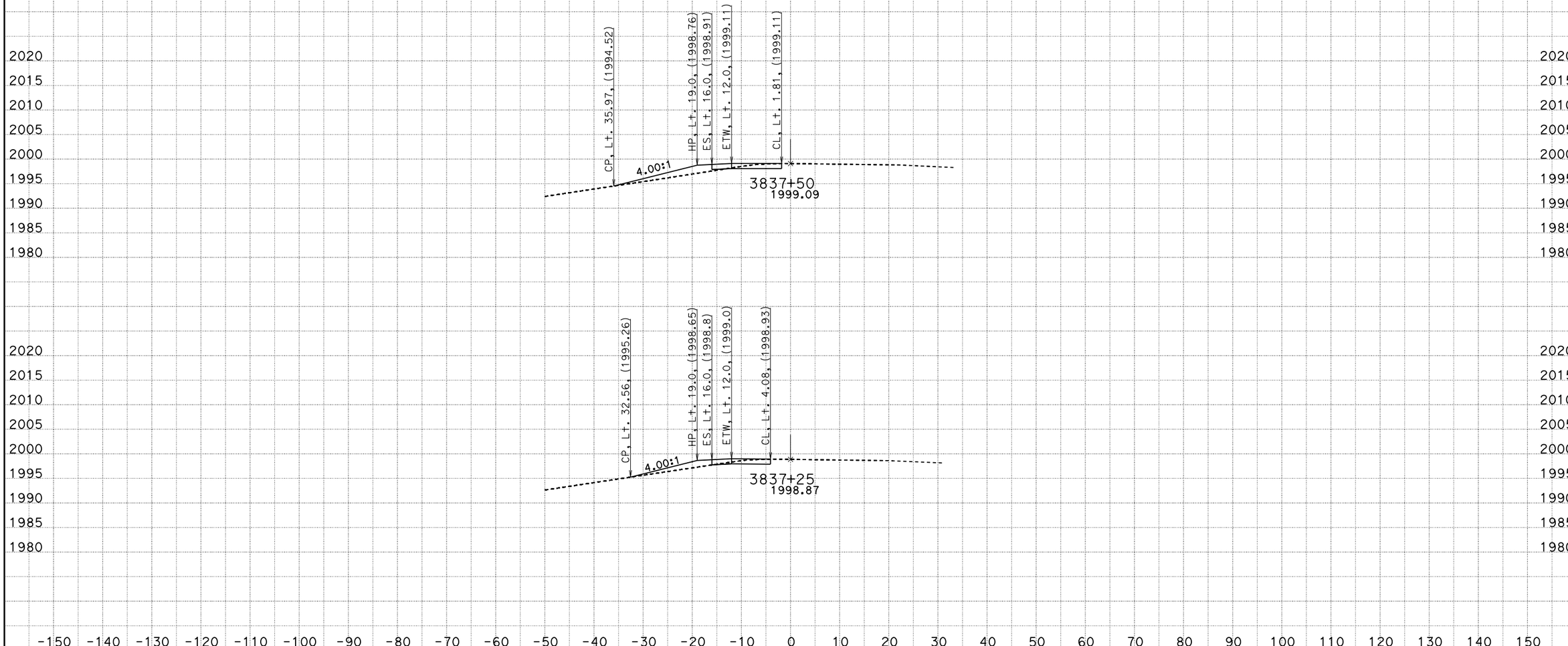

CREATED BY: rd
DATE: 3/20/2015
KC Project: 5677 File: C:\5677\DLINE\D1-output.ear

CONTRACT: 0N550
DIST/CO/RTE/PM: 08/SBd/40/R105-R106.5

SCALE: 1" = 10' Horiz.
1" = 10' Vert.

All Dimensions are US Survey Feet

D1
CROSS SECTIONS
SHEET 5 OF 27

DESIGN STUDY ONLY EA 0N550

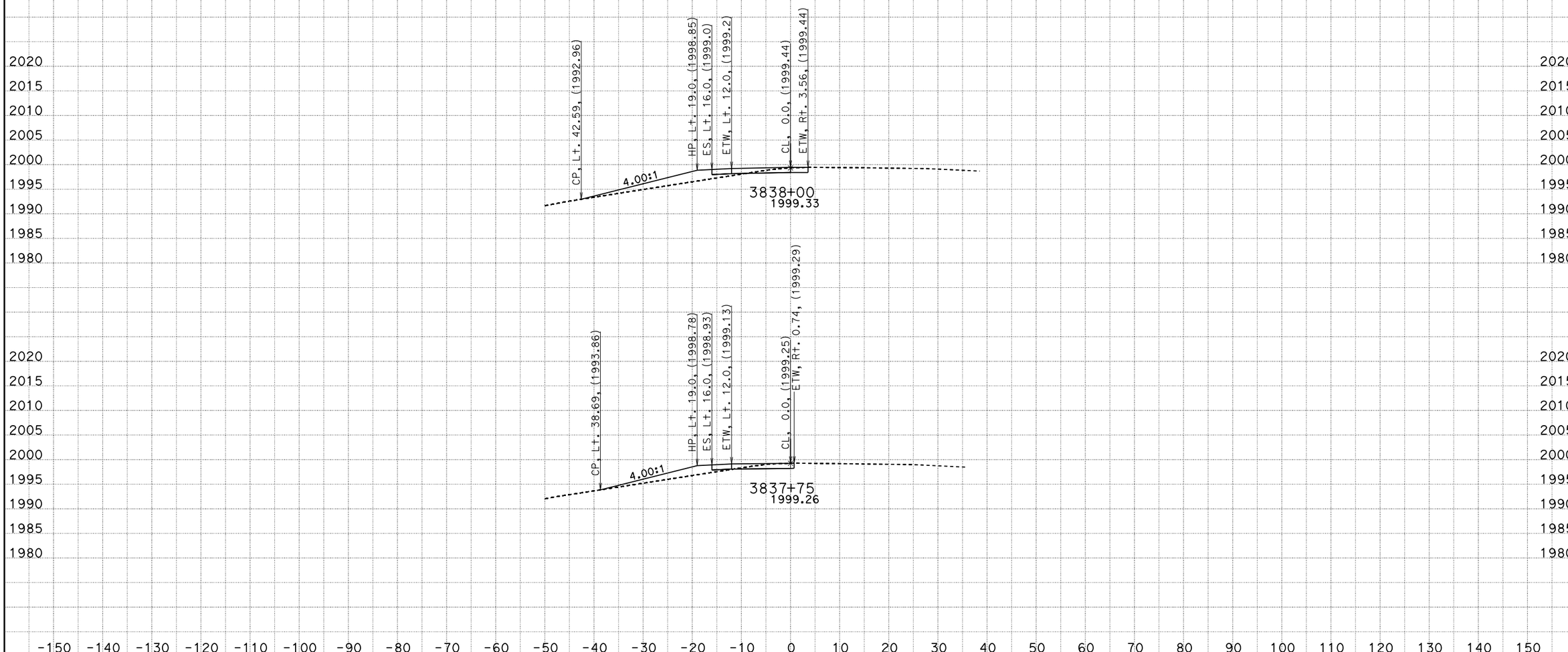

CREATED BY: rd
DATE: 3/20/2015
KC Project: 5677 File: C:\5677\DLINE\D1-output.ear

CONTRACT: 0N550
DIST/CO/RTE/PM: 08/SBd/40/R105-R106.5

SCALE: 1" = 10' Horiz.
1" = 10' Vert.

All Dimensions are US Survey Feet

D1
CROSS SECTIONS
SHEET 6 OF 27

DESIGN STUDY ONLY EA 0N550

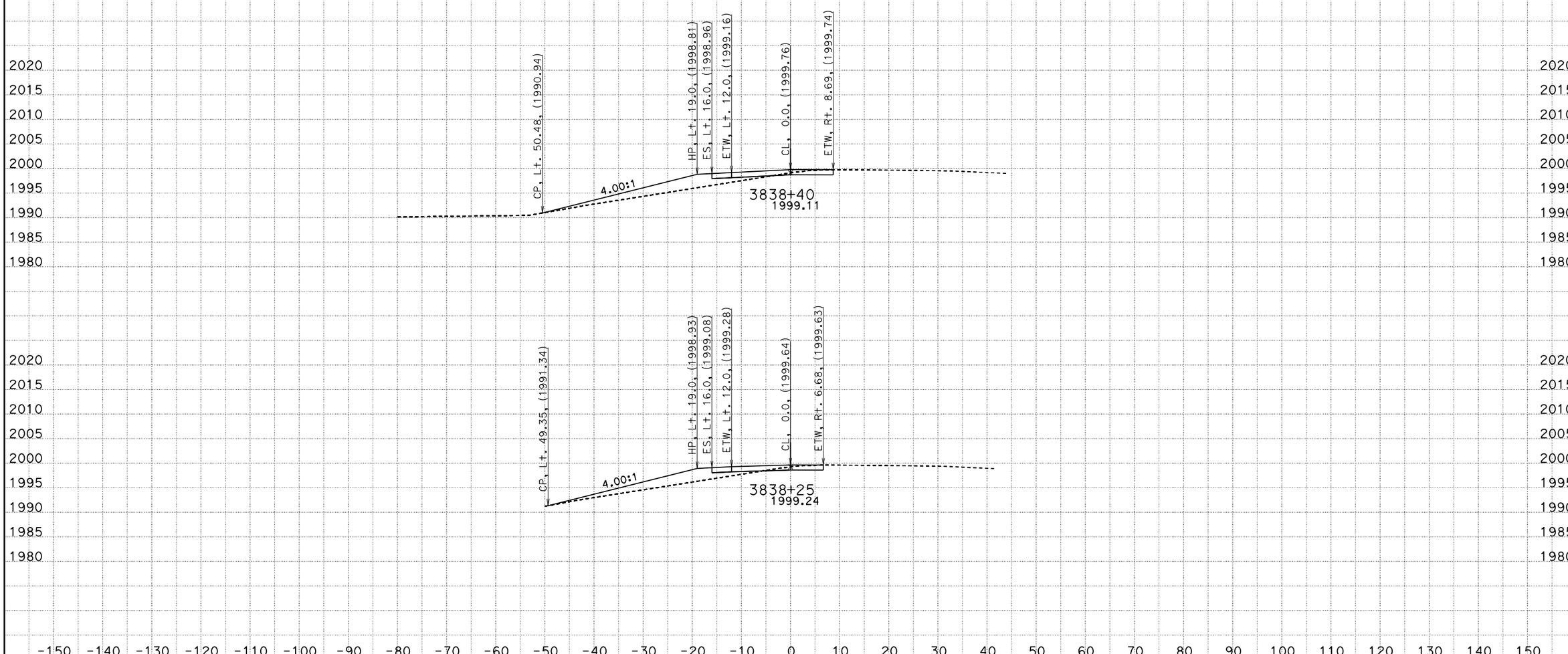

CREATED BY: rd
DATE: 3/20/2015
KC Project: 5677 File: C:\5677\DLINE\D1-output.ear

CONTRACT: 0N550
DIST/CO/RTE/PM: 08/SBd/40/R105-R106.5

SCALE: 1" = 10' Horiz.
1" = 10' Vert.

All Dimensions are US Survey Feet

D1
CROSS SECTIONS
SHEET 7 OF 27

DESIGN STUDY ONLY EA 0N550

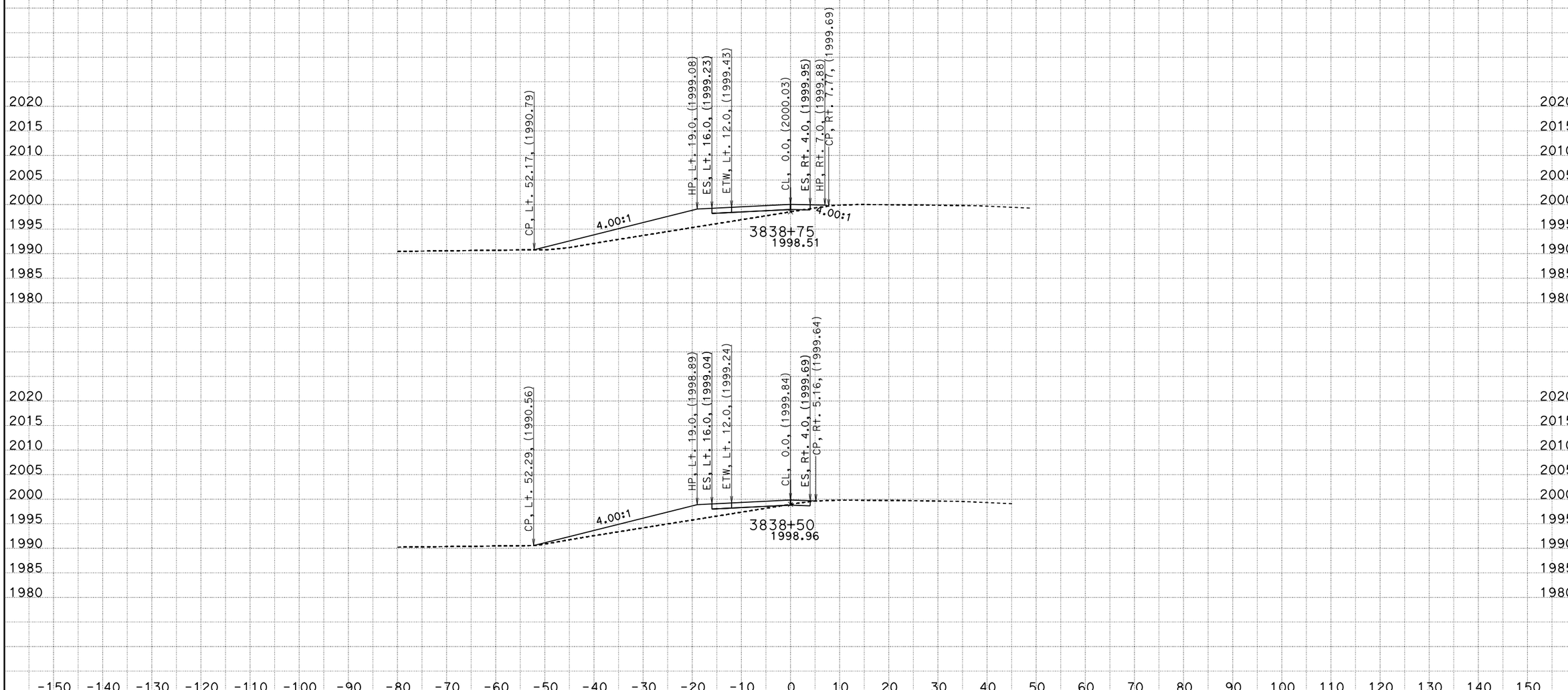

CREATED BY: rd
DATE: 3/20/2015
KC Project: 5677 File: C:\5677\DLINE\D1-output.ear

CONTRACT: 0N550
DIST/CO/RTE/PM: 08/SBd/40/R105-R106.5

SCALE: 1" = 10' Horiz.
1" = 10' Vert.

All Dimensions are US Survey Feet

D1
CROSS SECTIONS
SHEET 8 OF 27

DESIGN STUDY ONLY EA 0N550

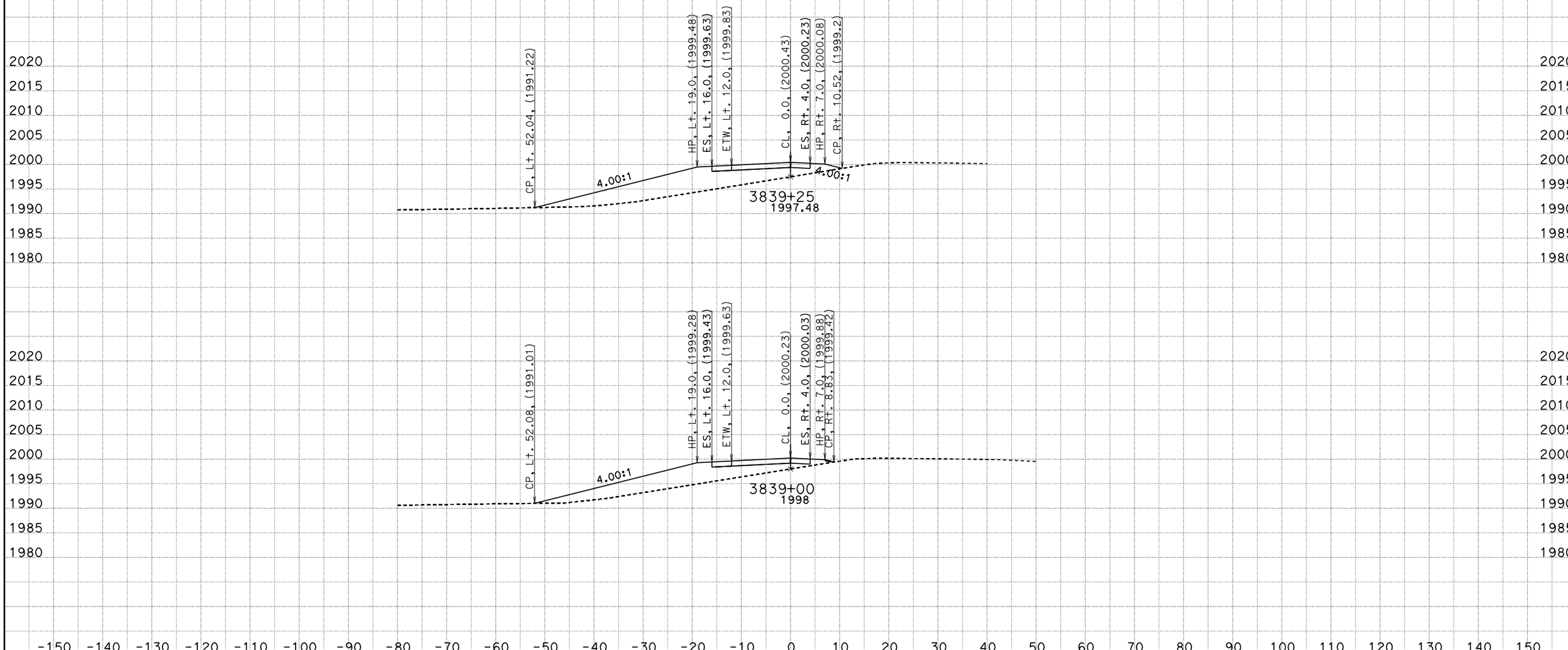

CREATED BY: rd
DATE: 3/20/2015
KC Project: 5677 File: C:\5677\DLINE\D1-output.ear

CONTRACT: 0N550
DIST/CO/RTE/PM: 08/SBd/40/R105-R106.5

SCALE: 1" = 10' Horiz.
1" = 10' Vert.

All Dimensions are US Survey Feet

D1
CROSS SECTIONS
SHEET 9 OF 27

DESIGN STUDY ONLY EA 0N550

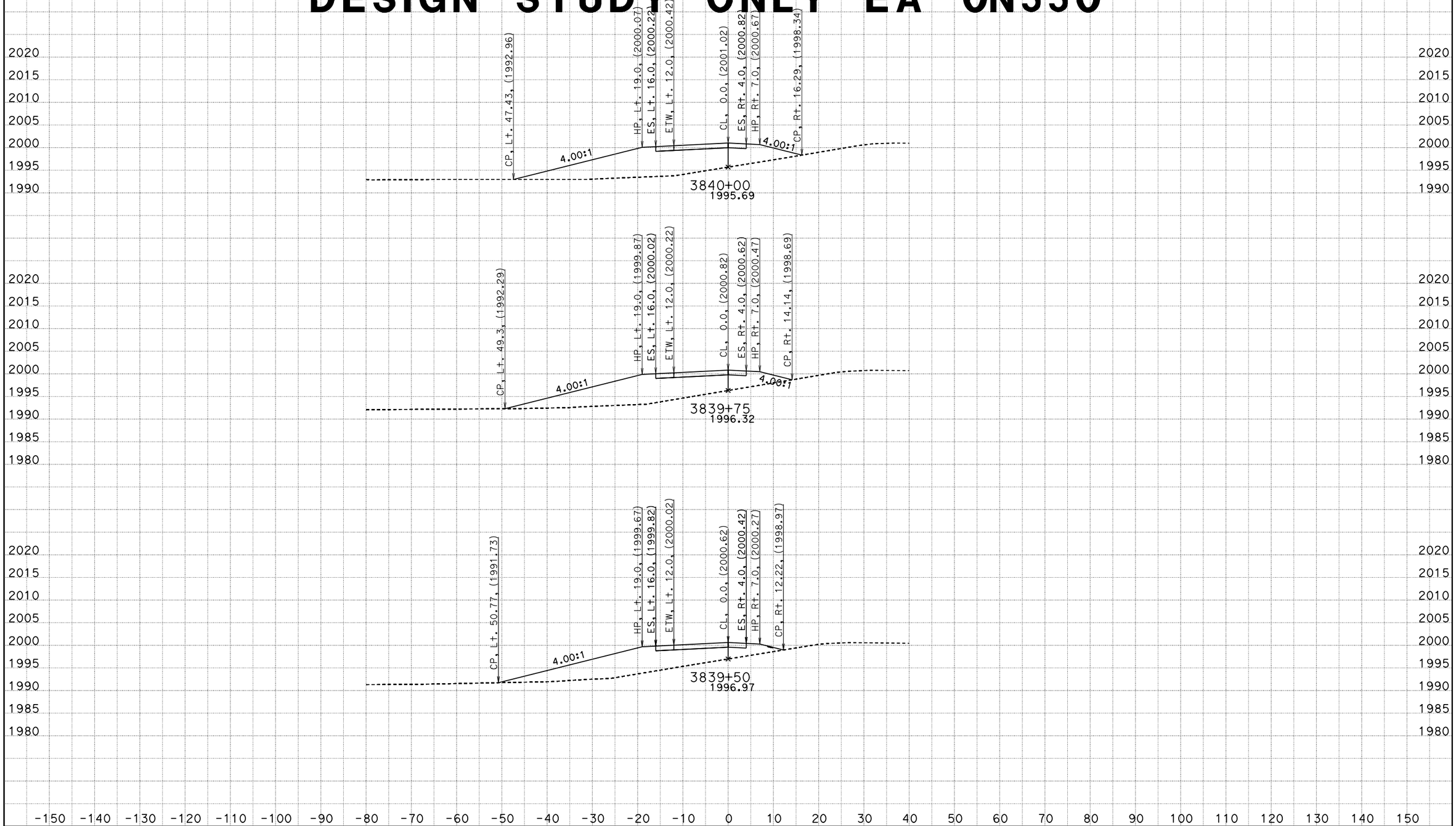

CREATED BY: rd
DATE: 3/20/2015
KC Project: 5677 File: C:\5677\DLINE\D1-output.ear

CONTRACT: 0N550
DIST/CO/RTE/PM: 08/SBd/40/R105-R106.5

SCALE: 1" = 10' Horiz.
1" = 10' Vert.

All Dimensions are US Survey Feet

D1
CROSS SECTIONS
SHEET 10 OF 27

DESIGN STUDY ONLY EA 0N550

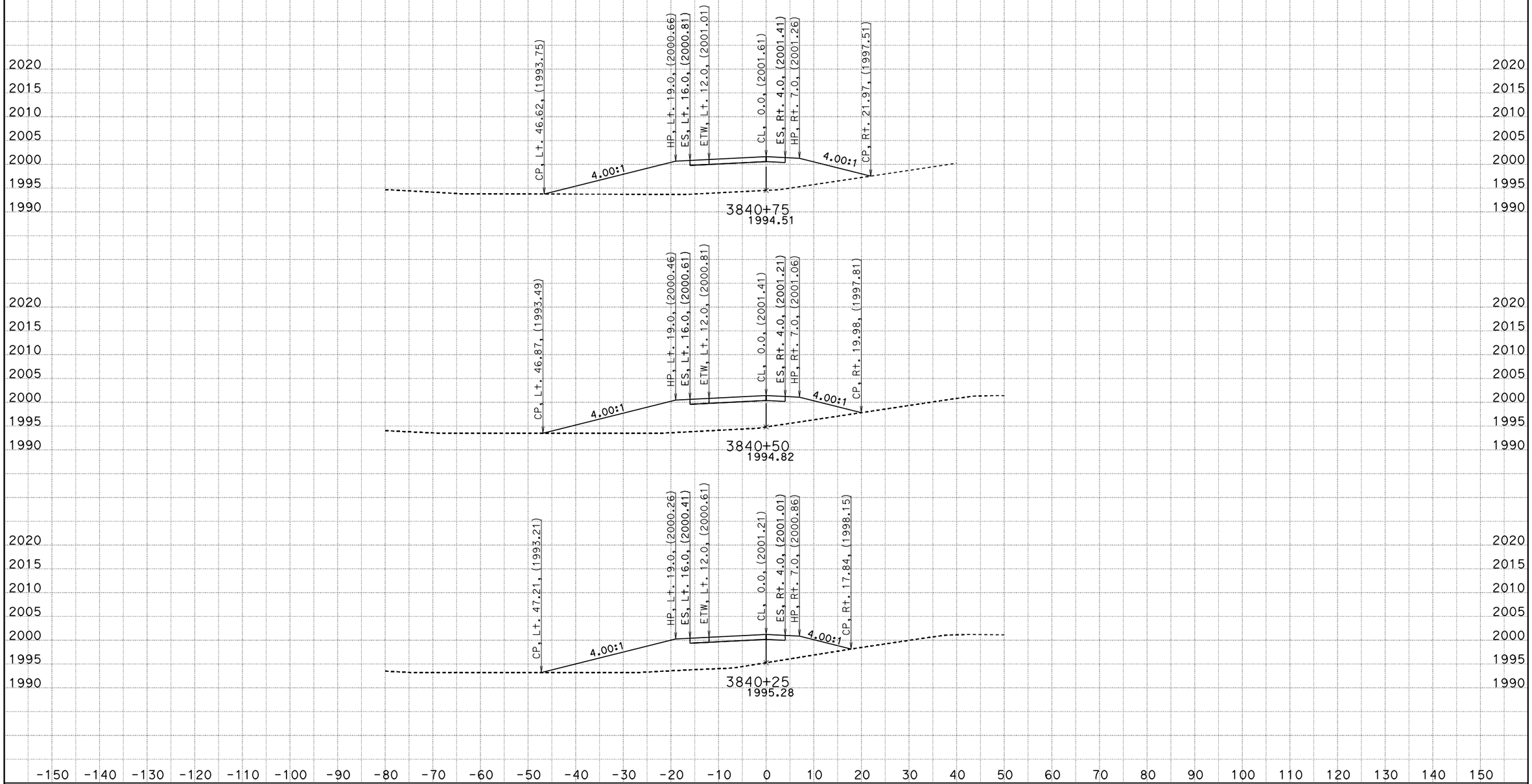

CREATED BY: rd
DATE: 3/20/2015
KC Project: 5677 File: C:\5677\DLINE\D1-output.ear

CONTRACT: 0N550
DIST/CO/RTE/PM: 08/SBd/40/R105-R106.5

SCALE: 1" = 10' Horiz.
1" = 10' Vert.

All Dimensions are US Survey Feet

D1
CROSS SECTIONS
SHEET 11 OF 27

DESIGN STUDY ONLY EA ON550

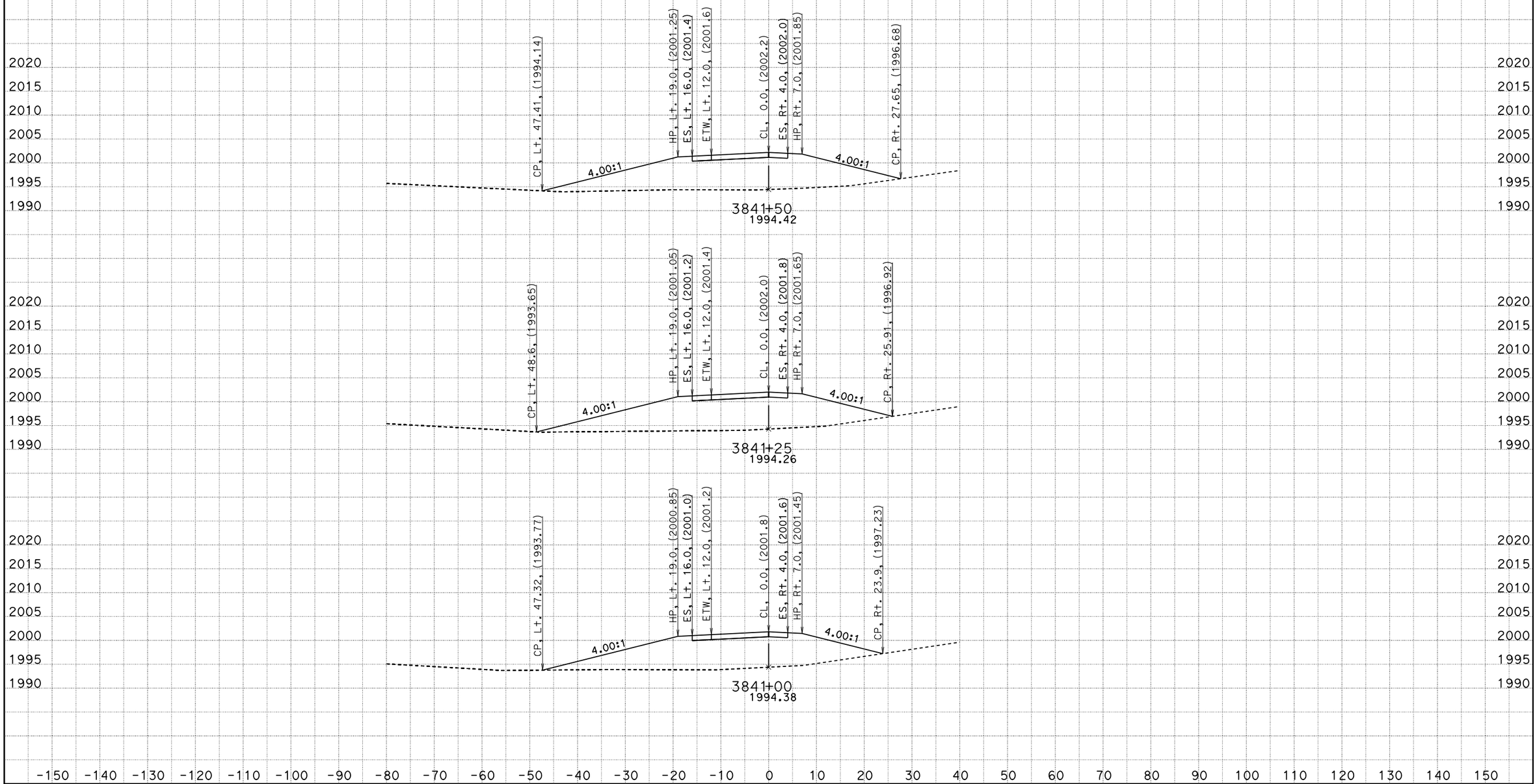

CREATED BY: rd
DATE: 3/20/2015
KC Project: 5677 File: C:\5677\DLINE\D1-output.ear

CONTRACT: ON550
DIST/CO/RTE/PM: 08/SBd/40/R105-R106.5

SCALE: 1" = 10' Horiz.
1" = 10' Vert.

All Dimensions are US Survey Feet

D1
CROSS SECTIONS
SHEET 12 OF 27

DESIGN STUDY ONLY EA 0N550

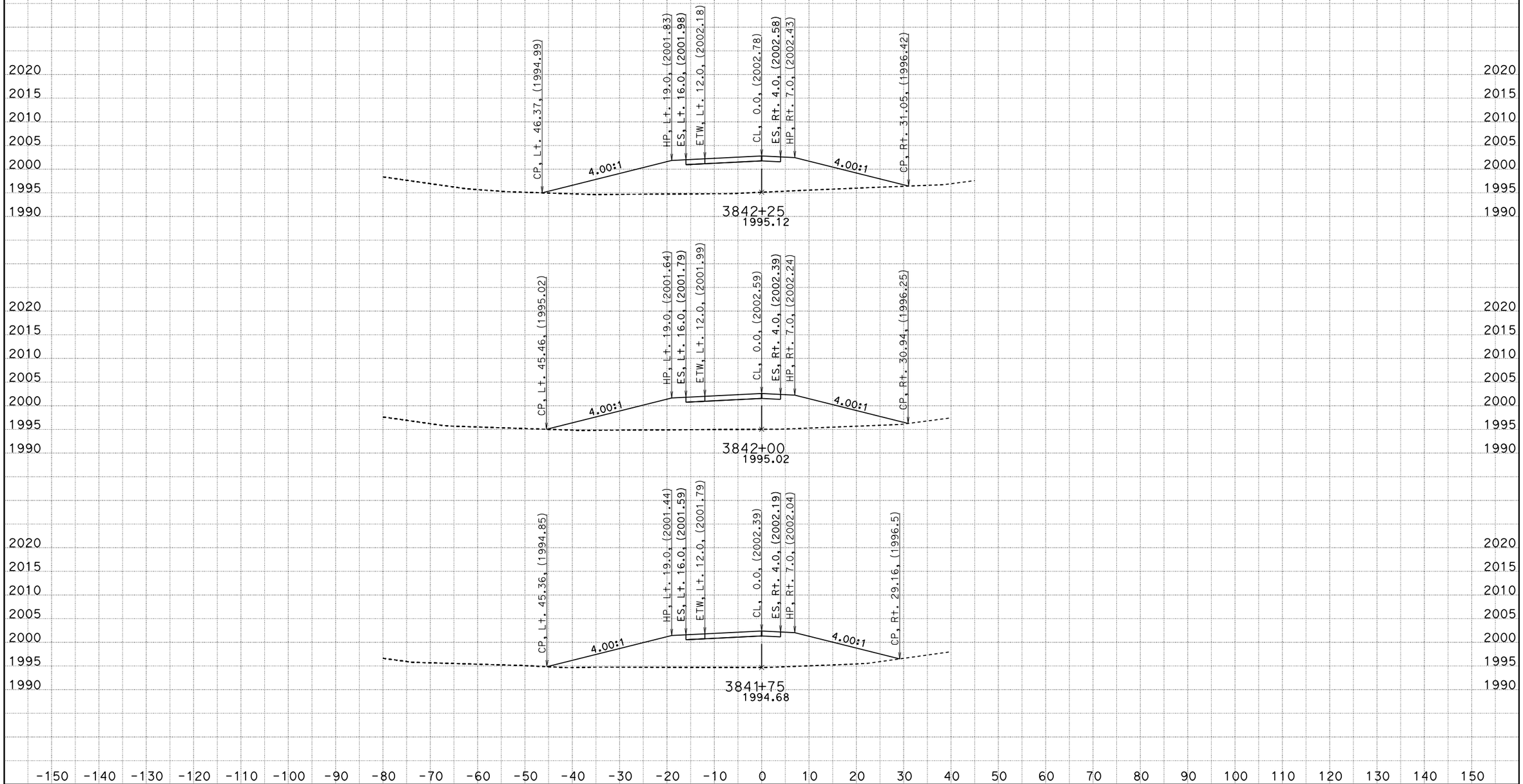

CREATED BY: rd
DATE: 3/20/2015
KC Project: 5677 File: C:\5677\DLINE\D1-output.ear

CONTRACT: 0N550
DIST/CO/RTE/PM: 08/SBd/40/R105-R106.5

SCALE: 1" = 10' Horiz.
1" = 10' Vert.

All Dimensions are US Survey Feet

D1
CROSS SECTIONS
SHEET 13 OF 27

DESIGN STUDY ONLY EA ON550

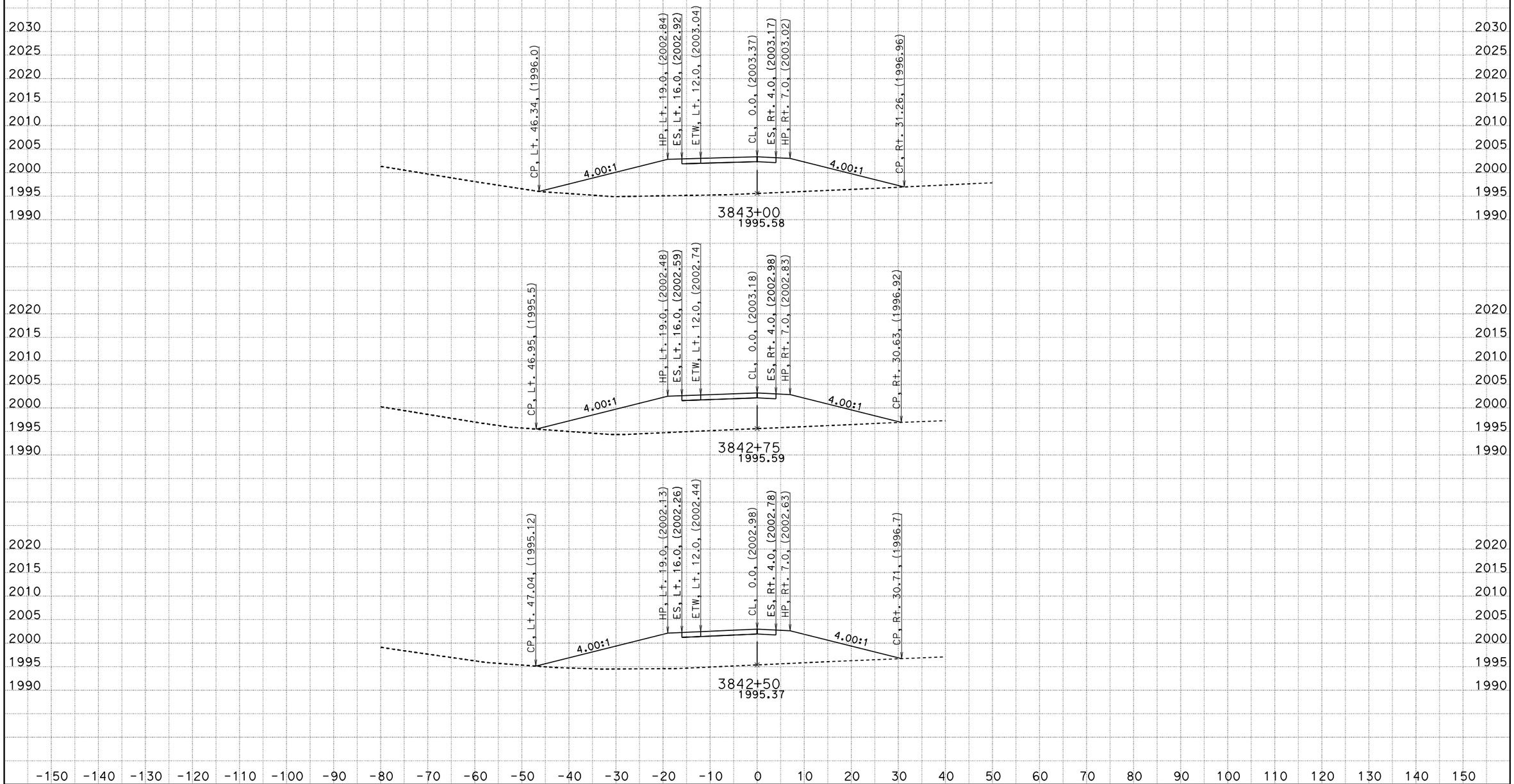

CREATED BY: rd
DATE: 3/20/2015
KC Project: 5677 File: C:\5677\DLINE\D1-output.ear

CONTRACT: ON550
DIST/CO/RTE/PM: 08/SBd/40/R105-R106.5

SCALE: 1" = 10' Horiz.
1" = 10' Vert.

All Dimensions are US Survey Feet

D1
CROSS SECTIONS
SHEET 14 OF 27

DESIGN STUDY ONLY EA ON550

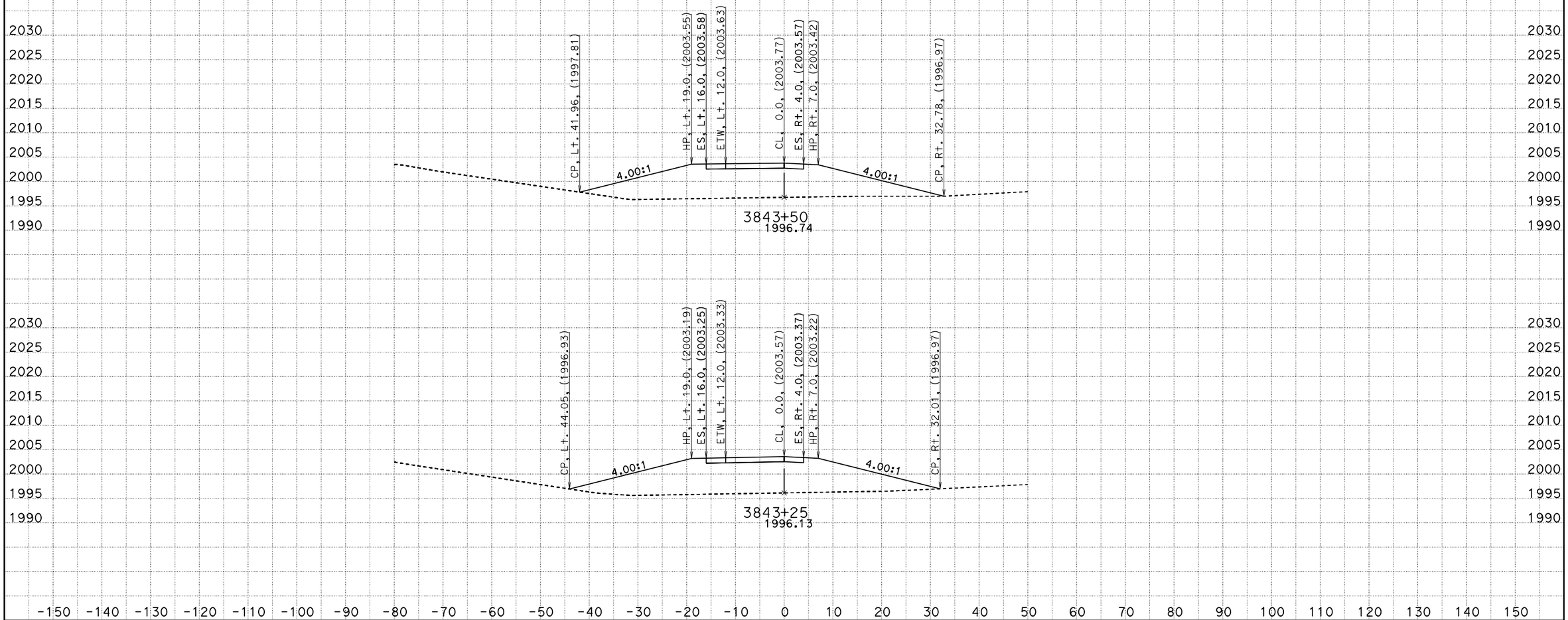

CREATED BY: rd
DATE: 3/20/2015
KC Project: 5677 File: C:\5677\DLINE\D1-output.ear

CONTRACT: ON550
DIST/CO/RTE/PM: 08/SBd/40/R105-R106.5

SCALE: 1" = 10' Horiz.
1" = 10' Vert.

All Dimensions are US Survey Feet

D1
CROSS SECTIONS
SHEET 15 OF 27

DESIGN STUDY ONLY

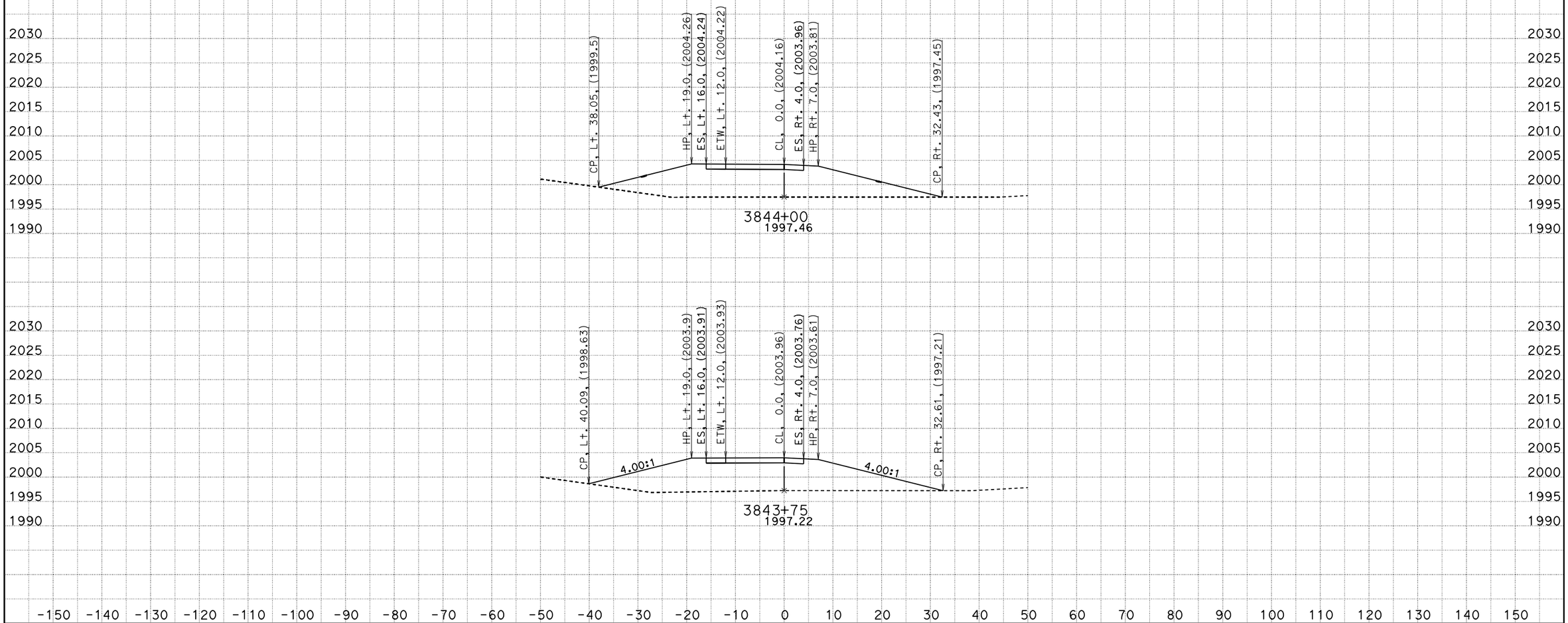

CREATED BY: rd
DATE: 3/20/2015
KC Project: 5677 File: C:\5677\DLINE\D1-output.ear

CONTRACT: ON550
DIST/CO/RTE/PM: 08/SBd/40/R105-R106.5

SCALE: 1" = 10' Horiz.
1" = 10' Vert.

All Dimensions are US Survey Feet

D1
CROSS SECTIONS
SHEET 16 OF 27

DESIGN STUDY ONLY

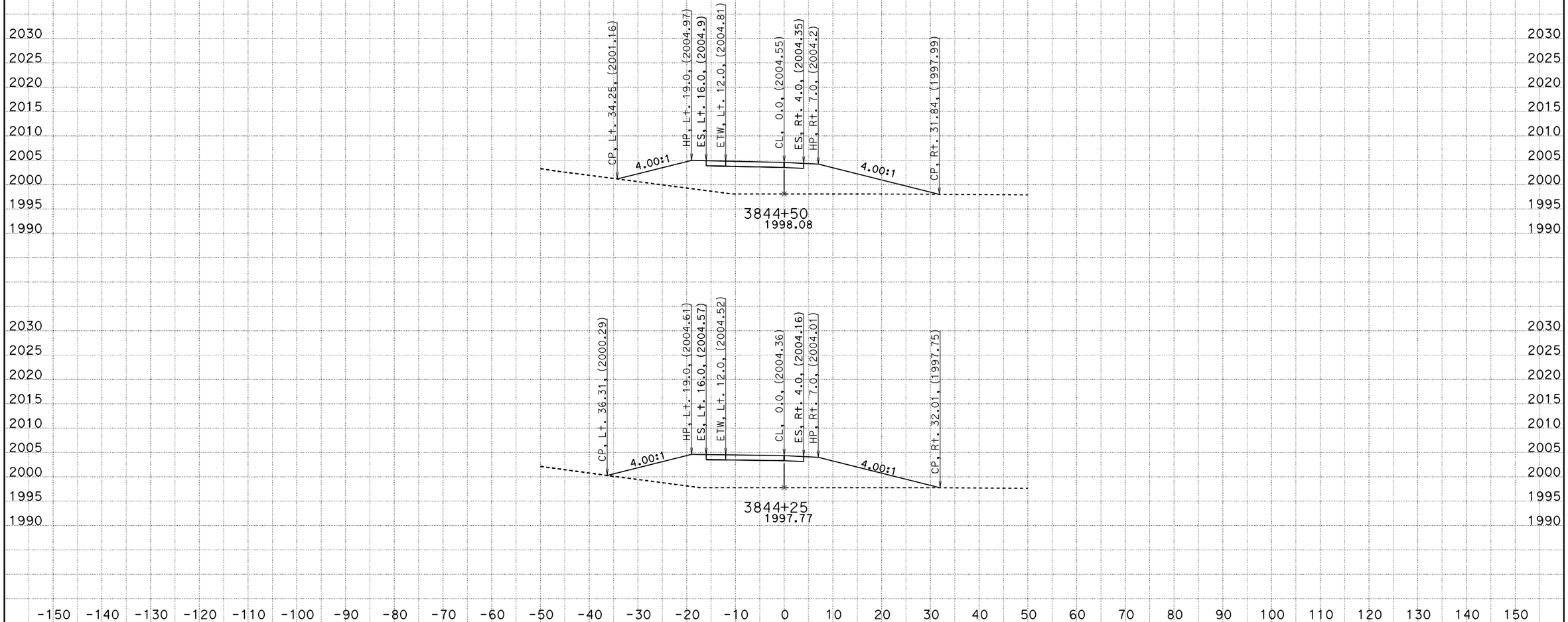

CREATED BY: rd
DATE: 3/20/2015
KC Project: 5677 File: C:\5677\DLINE\D1-output.ear

CONTRACT: 0N550
DIST/CO/RTE/PM: 08/SBd/40/R105-R106.5

SCALE: 1" = 10' Horiz.
1" = 10' Vert.

All Dimensions are US Survey Feet

D1
CROSS SECTIONS
SHEET 17 OF 27

DESIGN STUDY ONLY

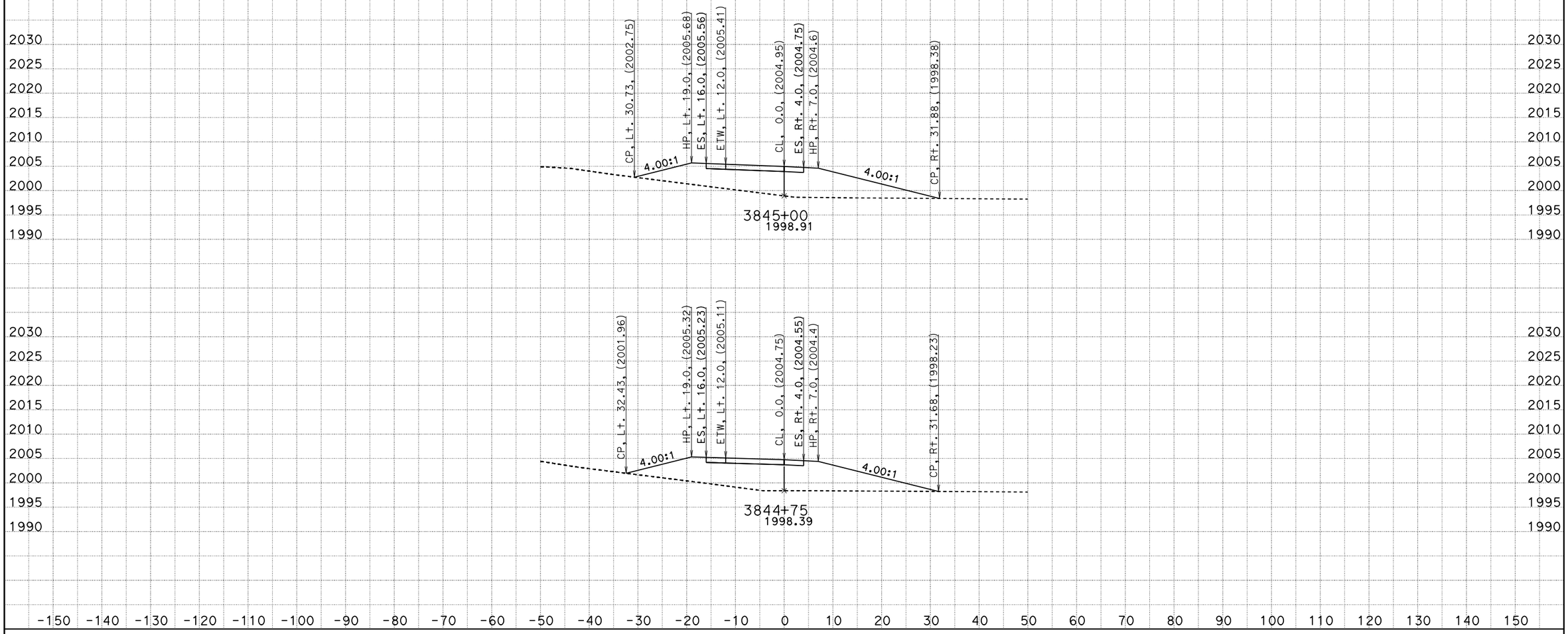

CREATED BY: rd
DATE: 3/20/2015
KC Project: 5677 File: C:\5677\DLINE\D1-output.ear

CONTRACT: 0N550
DIST/CO/RTE/PM: 08/SBd/40/R105-R106.5

SCALE: 1" = 10' Horiz.
1" = 10' Vert.

All Dimensions are US Survey Feet

D1
CROSS SECTIONS
SHEET 18 OF 27

DESIGN STUDY ONLY EA ON550

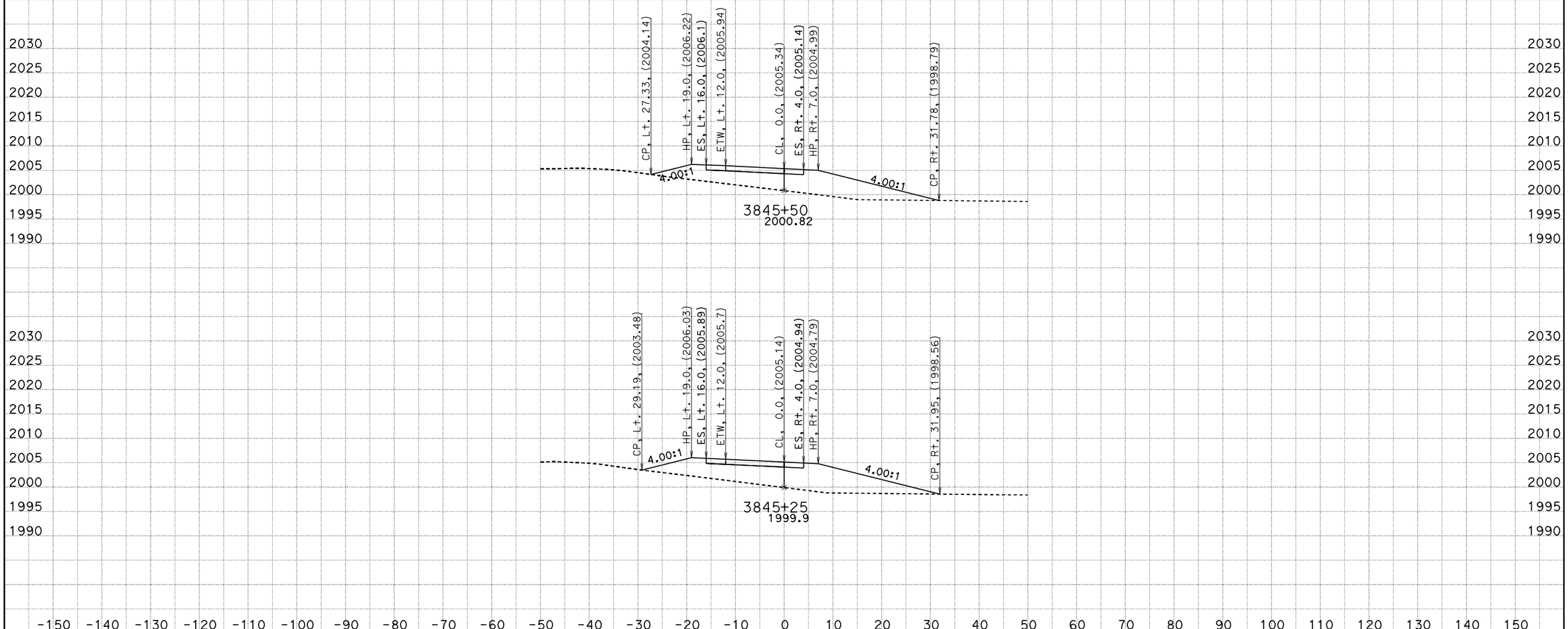

CREATED BY: rd
DATE: 3/20/2015
KC Project: 5677 File: C:\5677\DLINE\D1-output.ear

CONTRACT: ON550
DIST/CO/RTE/PM: 08/SBd/40/R105-R106.5

SCALE: 1" = 10' Horiz.
1" = 10' Vert.

All Dimensions are US Survey Feet

D1
CROSS SECTIONS
SHEET 19 OF 27

DESIGN STUDY ONLY EA 0N550

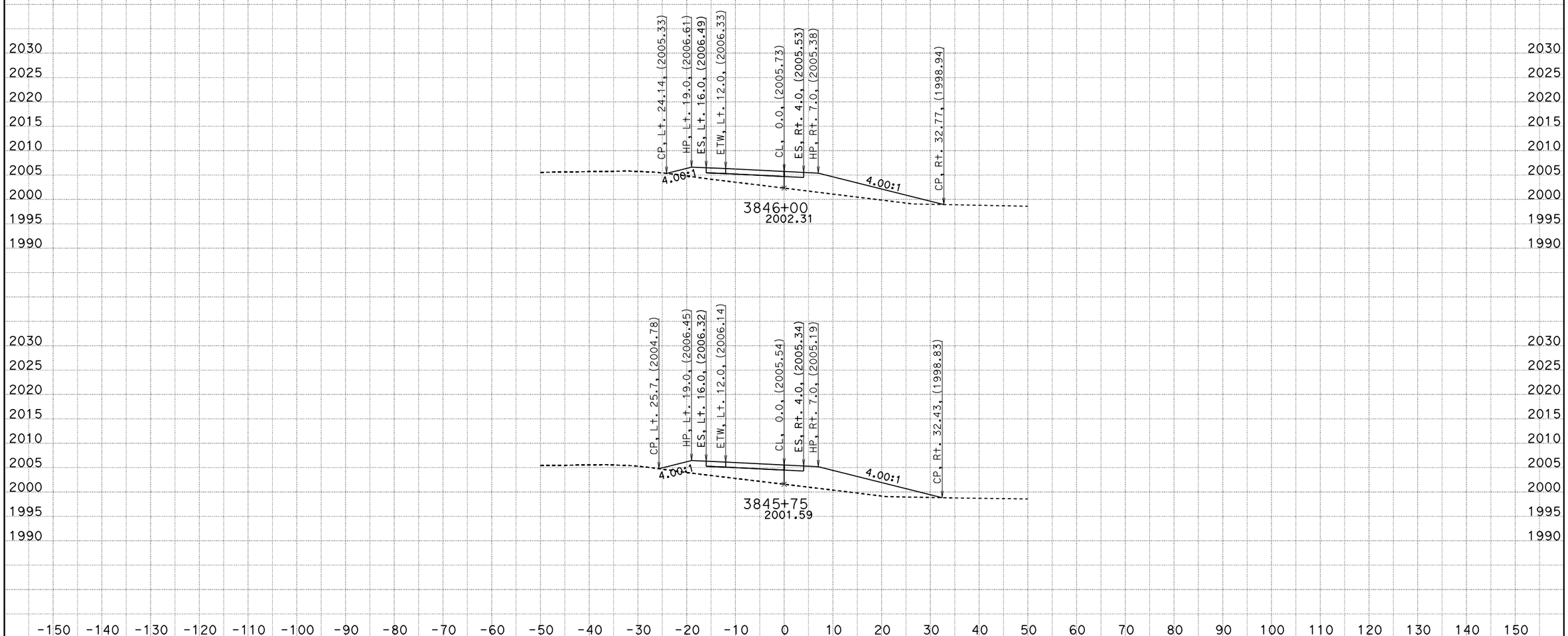

CREATED BY: rd
DATE: 3/20/2015
KC Project: 5677 File: C:\5677\DLINE\D1-output.ear

CONTRACT: 0N550
DIST/CO/RTE/PM: 08/SBd/40/R105-R106.5

SCALE: 1" = 10' Horiz.
1" = 10' Vert.

All Dimensions are US Survey Feet

D1
CROSS SECTIONS
SHEET 20 OF 27

DESIGN STUDY ONLY

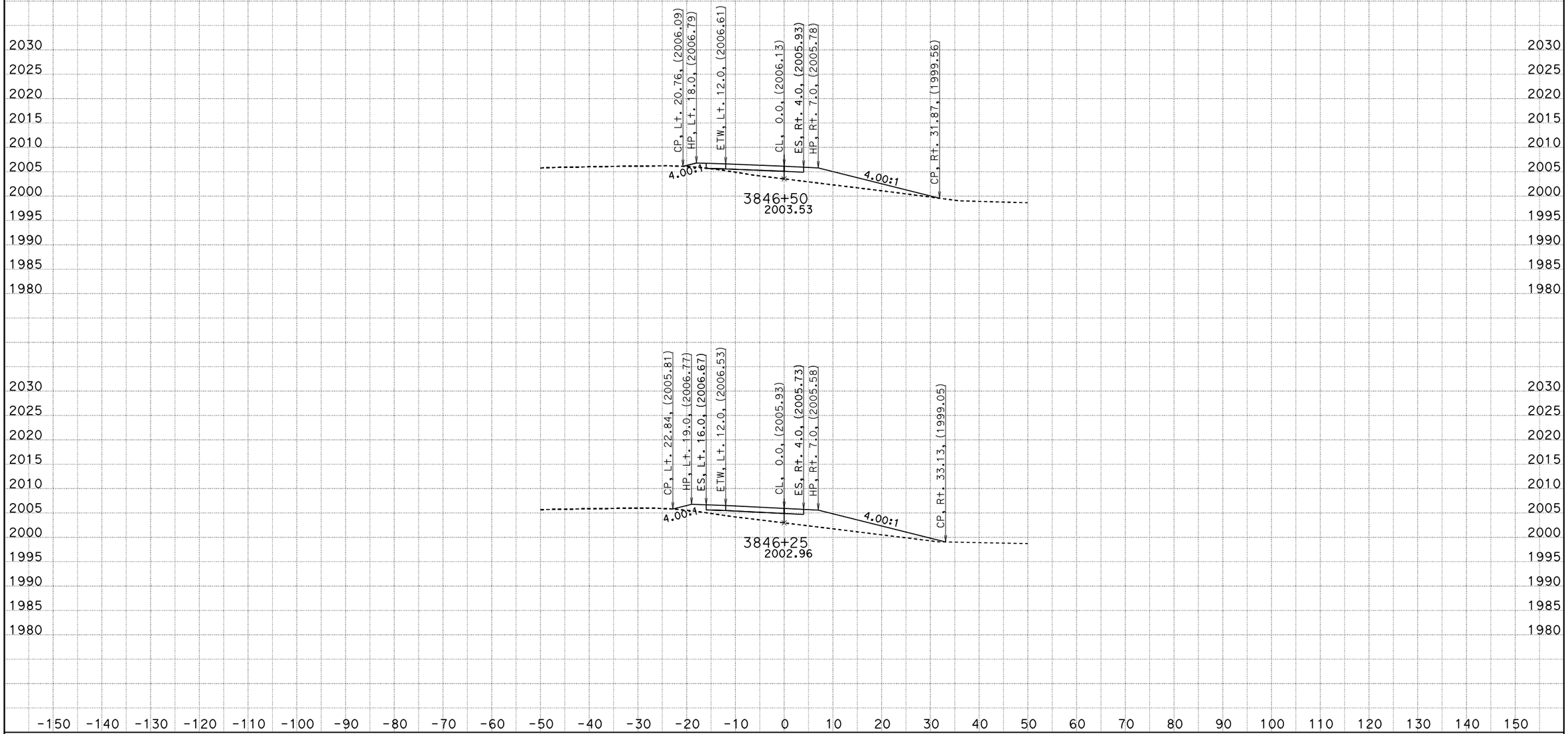

CREATED BY: rd
DATE: 3/20/2015
KC Project: 5677 File: C:\5677\DLINE\D1-output.ear

CONTRACT: ON550
DIST/CO/RTE/PM: 08/SBd/40/R105-R106.5

SCALE: 1" = 10' Horiz.
1" = 10' Vert.

All Dimensions are US Survey Feet

D1
CROSS SECTIONS
SHEET 21 OF 27

DESIGN STUDY ONLY EA 0N550

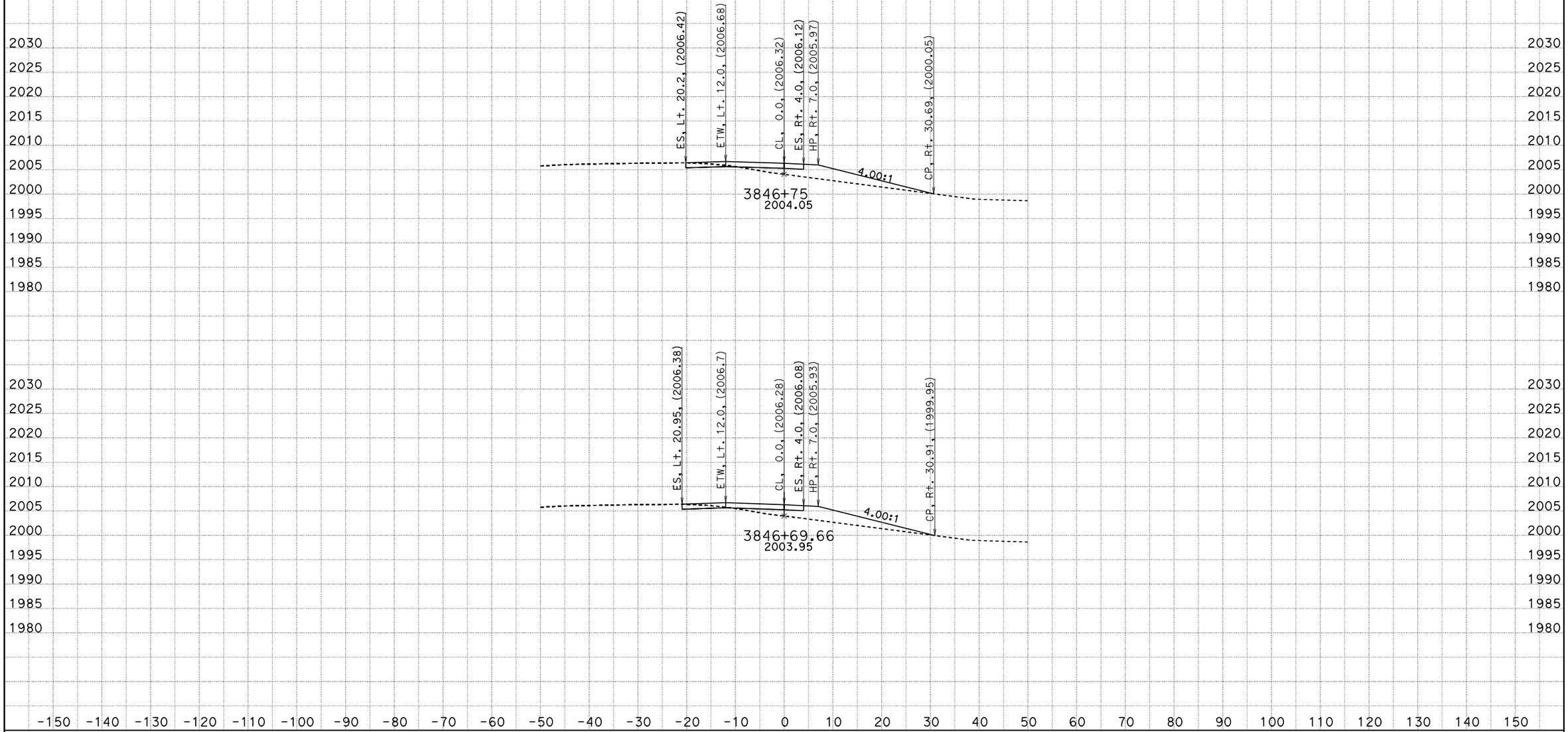

CREATED BY: rd
DATE: 3/20/2015
KC Project: 5677 File: C:\5677\DLINE\D1-output.ear

CONTRACT: 0N550
DIST/CO/RTE/PM: 08/SBd/40/R105-R106.5

SCALE: 1" = 10' Horiz.
1" = 10' Vert.

All Dimensions are US Survey Feet

D1
CROSS SECTIONS
SHEET 22 OF 27

DESIGN STUDY ONLY EA 0N550

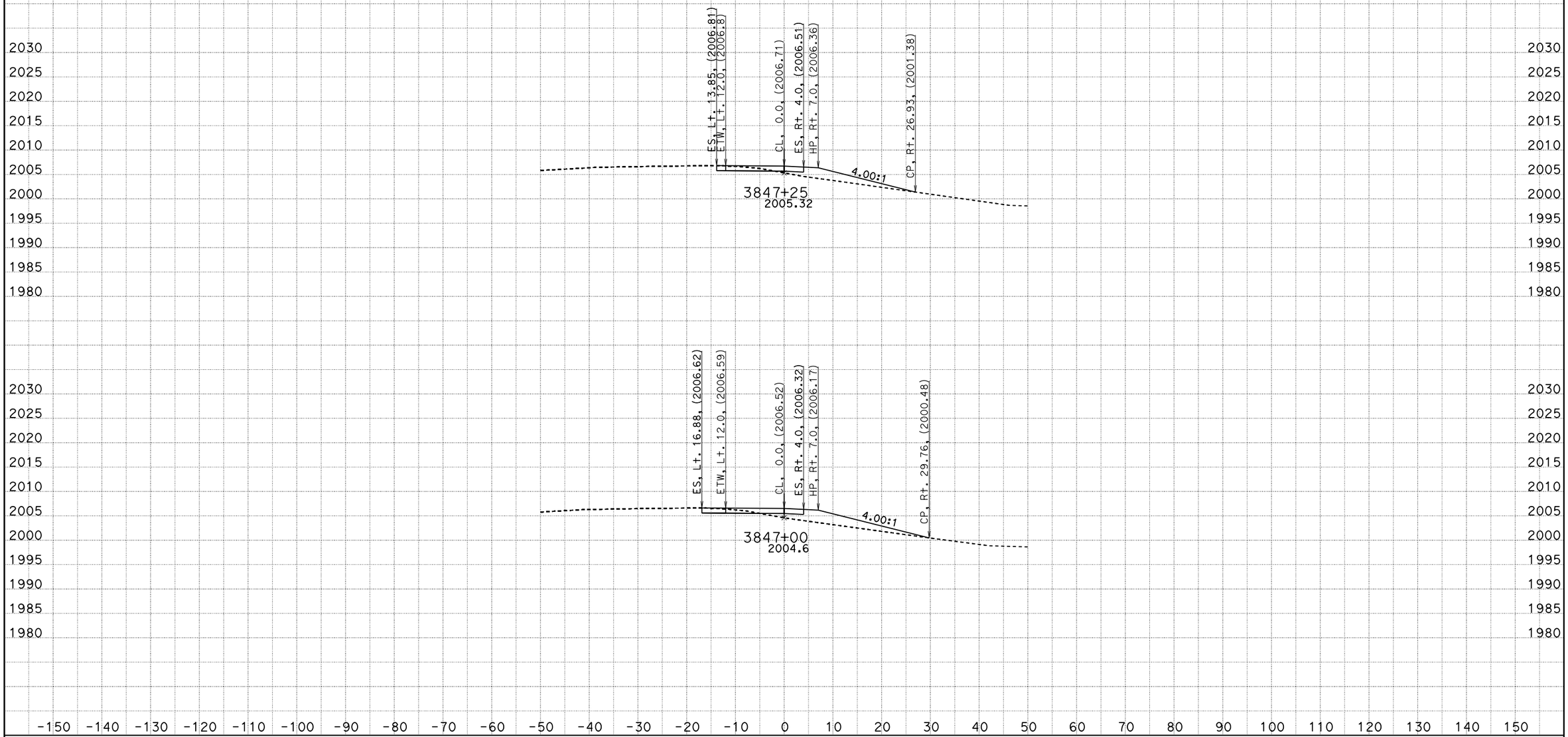

CREATED BY: rd
DATE: 3/20/2015
KC Project: 5677 File: C:\5677\DLINE\D1-output.ear

CONTRACT: 0N550
DIST/CO/RTE/PM: 08/SBd/40/R105-R106.5

SCALE: 1" = 10' Horiz.
1" = 10' Vert.

All Dimensions are US Survey Feet

D1
CROSS SECTIONS
SHEET 23 OF 27

DESIGN STUDY ONLY EA 0N550

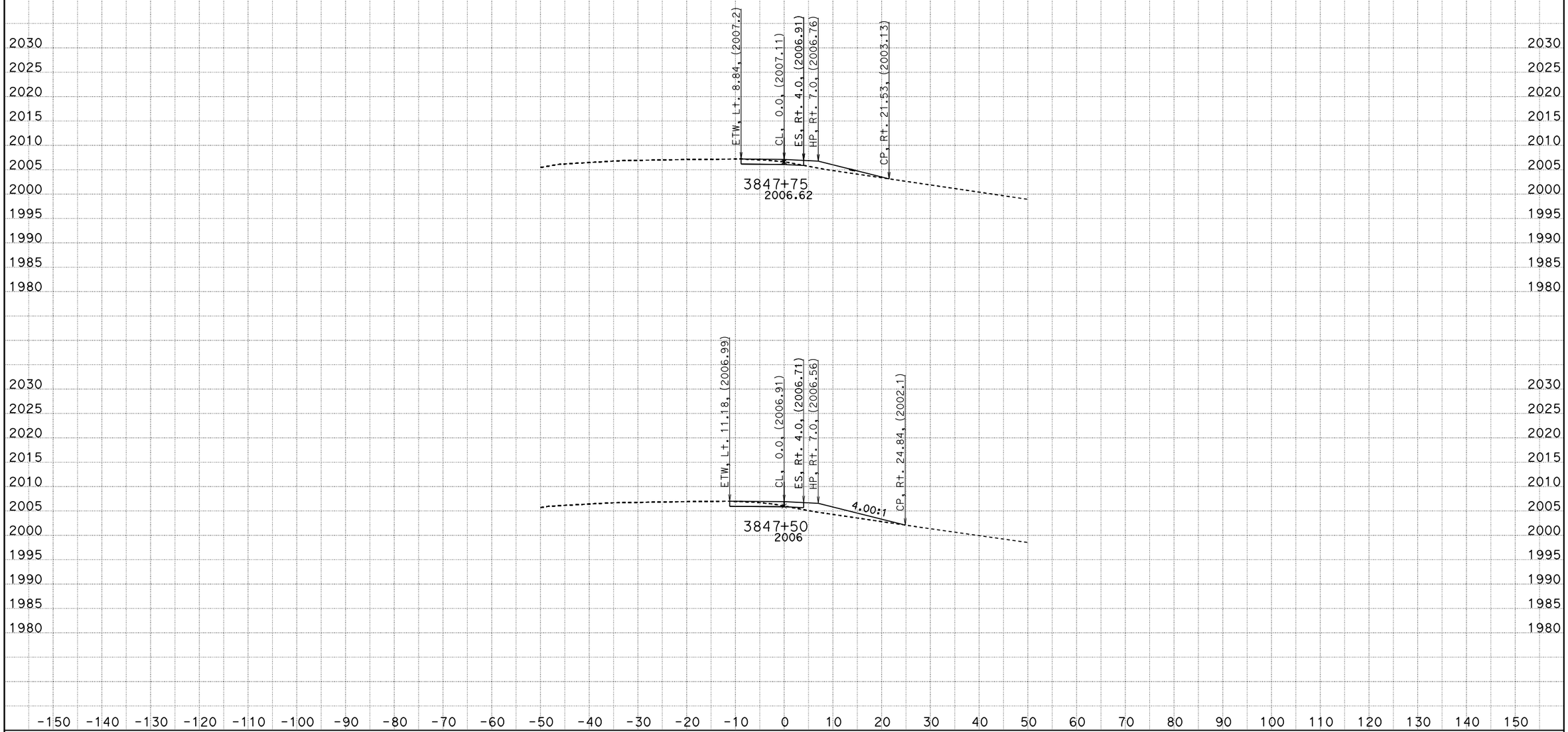

CREATED BY: rd
DATE: 3/20/2015
KC Project: 5677 File: C:\5677\DLINE\D1-output.ear

CONTRACT: 0N550
DIST/CO/RTE/PM: 08/SBd/40/R105-R106.5

SCALE: 1" = 10' Horiz.
1" = 10' Vert.

All Dimensions are US Survey Feet

D1
CROSS SECTIONS
SHEET 24 OF 27

DESIGN STUDY ONLY EA 0N550

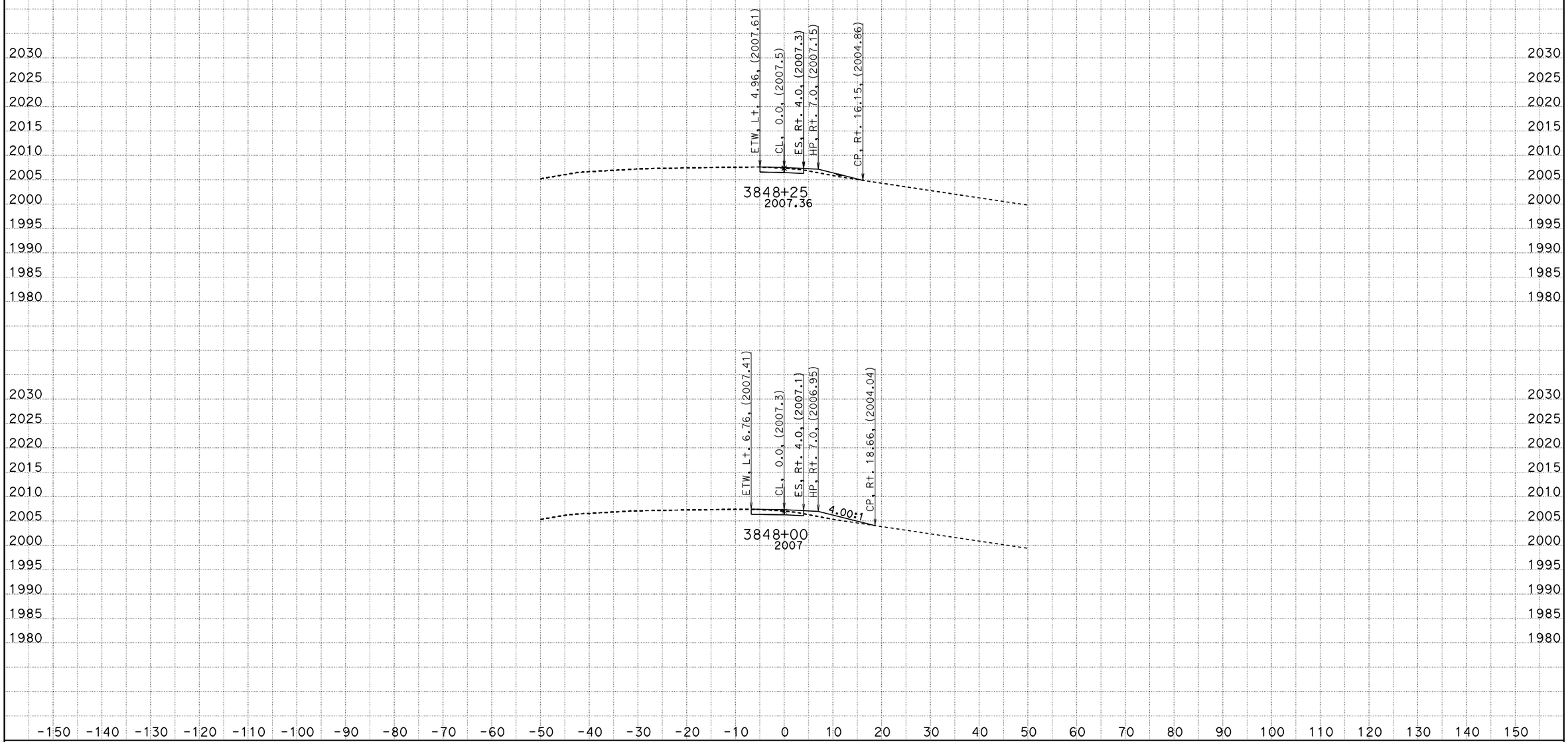

CREATED BY: rd
DATE: 3/20/2015
KC Project: 5677 File: C:\5677\DLINE\D1-output.ear

CONTRACT: 0N550
DIST/CO/RTE/PM: 08/SBd/40/R105-R106.5

SCALE: 1" = 10' Horiz.
1" = 10' Vert.

All Dimensions are US Survey Feet

D1
CROSS SECTIONS
SHEET 25 OF 27

DESIGN STUDY ONLY EA 0N550

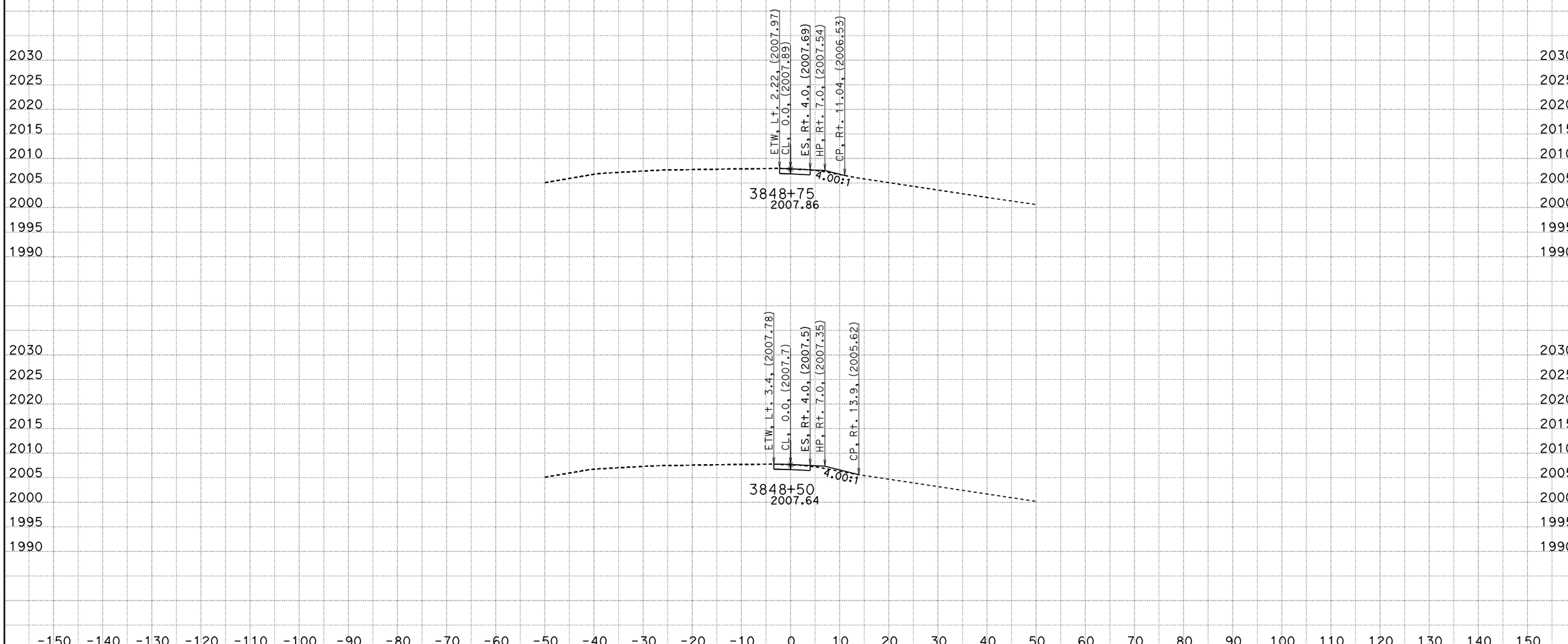

CREATED BY: rd
DATE: 3/20/2015
KC Project: 5677 File: C:\5677\DLINE\D1-output.ear

CONTRACT: 0N550
DIST/CO/RTE/PM: 08/SBd/40/R105-R106.5

SCALE: 1" = 10' Horiz.
1" = 10' Vert.

All Dimensions are US Survey Feet

D1
CROSS SECTIONS
SHEET 26 OF 27

DESIGN STUDY ONLY EA 0N550

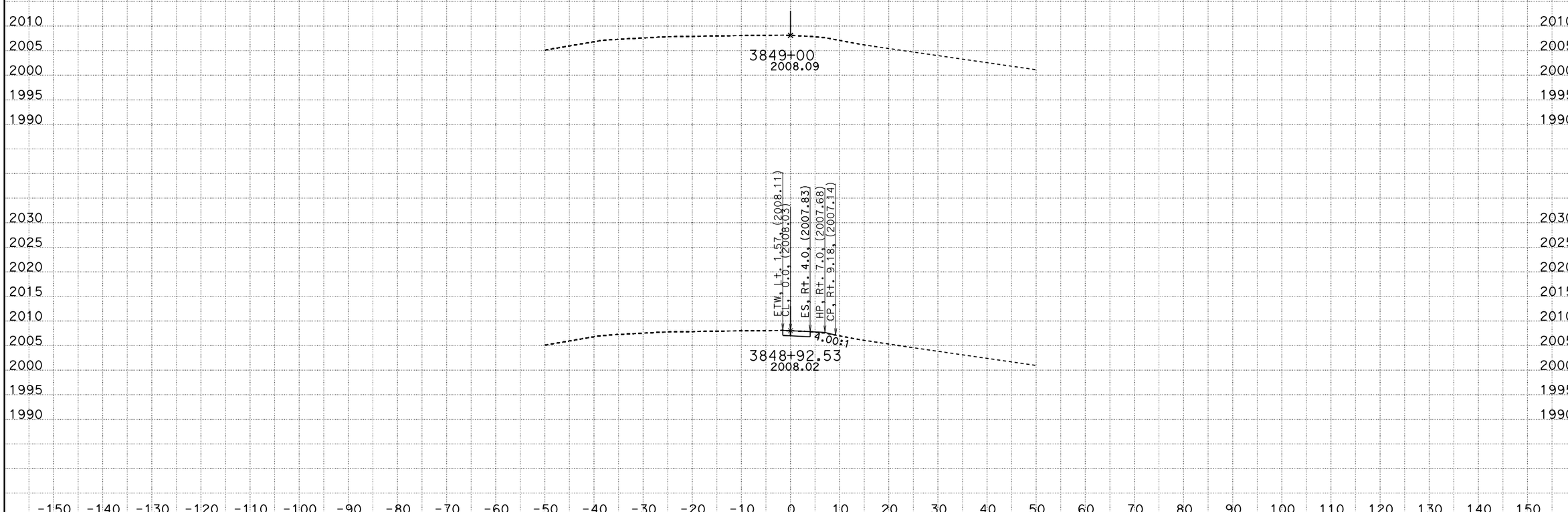

CREATED BY: rd
DATE: 3/20/2015
KC Project: 5677 File: C:\5677\DLINE\D1-output.ear

CONTRACT: 0N550
DIST/CO/RTE/PM: 08/SBd/40/R105-R106.5

SCALE: 1" = 10' Horiz.
1" = 10' Vert.

All Dimensions are US Survey Feet

D1
CROSS SECTIONS
SHEET 27 OF 27