FOR EARTHWORK DEVELOPMENT ONLY

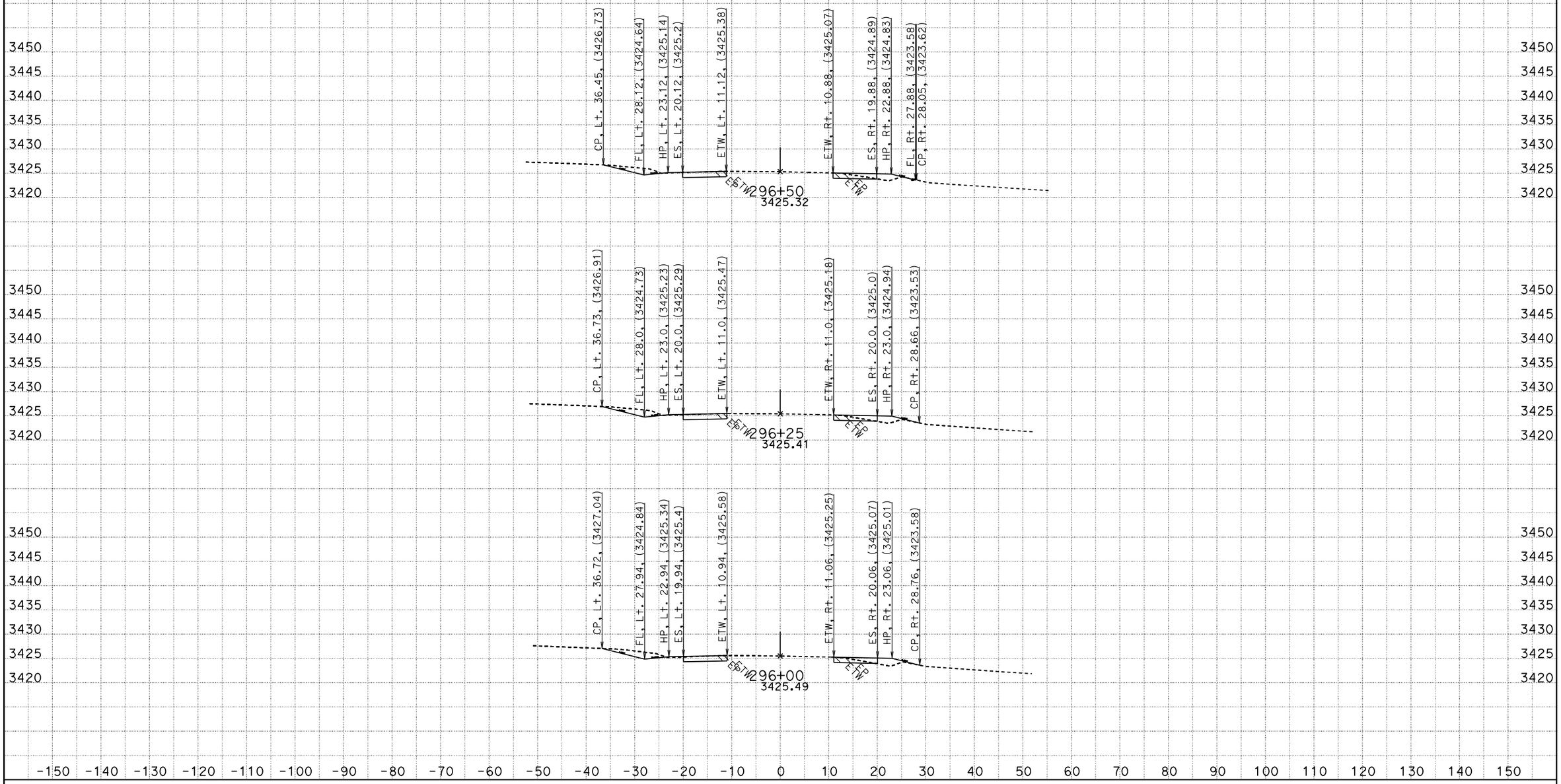

CREATED BY: RDang
DATE: 6/18/2015
KC Project: 570801 File: D:\570801\Design_Xsection\a1final.ear

CONTRACT: 0G900
DIST/CO/RTE/PM: 08/SBd/247/9.6-20.3
PROJECT ID: 0800020175

SCALE: 1" = 10' Horiz.
1" = 10' Vert.

All Dimensions are US Survey Feet

A1
CROSS SECTIONS

FOR EARTHWORK DEVELOPMENT ONLY

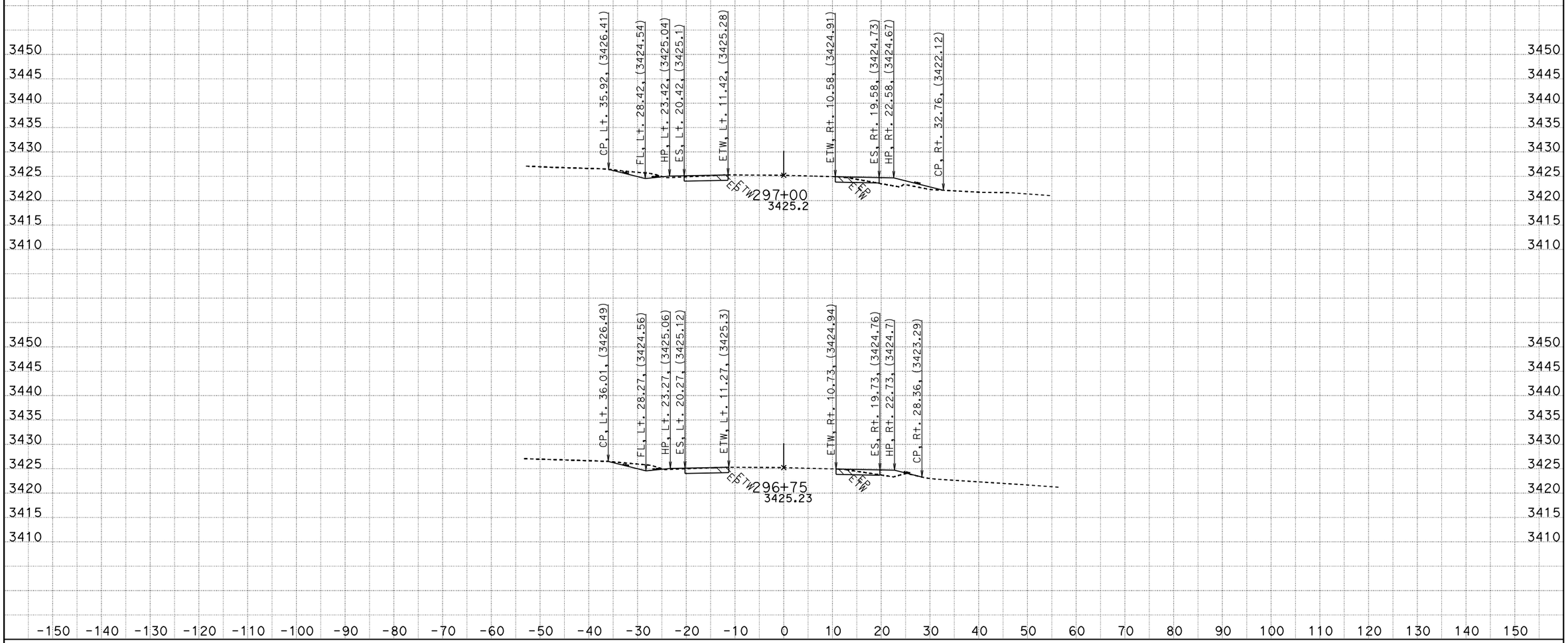

CREATED BY: RDang
DATE: 6/18/2015
KC Project: 570801 File: D:\570801\Design_Xsection\a1final.ear

CONTRACT: 0G900
DIST/CO/RTE/PM: 08/SBd/247/9.6-20.3
PROJECT ID: 0800020175

SCALE: 1" = 10' Horiz.
1" = 10' Vert.

All Dimensions are US Survey Feet

A1
CROSS SECTIONS
SHEET 302 OF 756

FOR EARTHWORK DEVELOPMENT ONLY

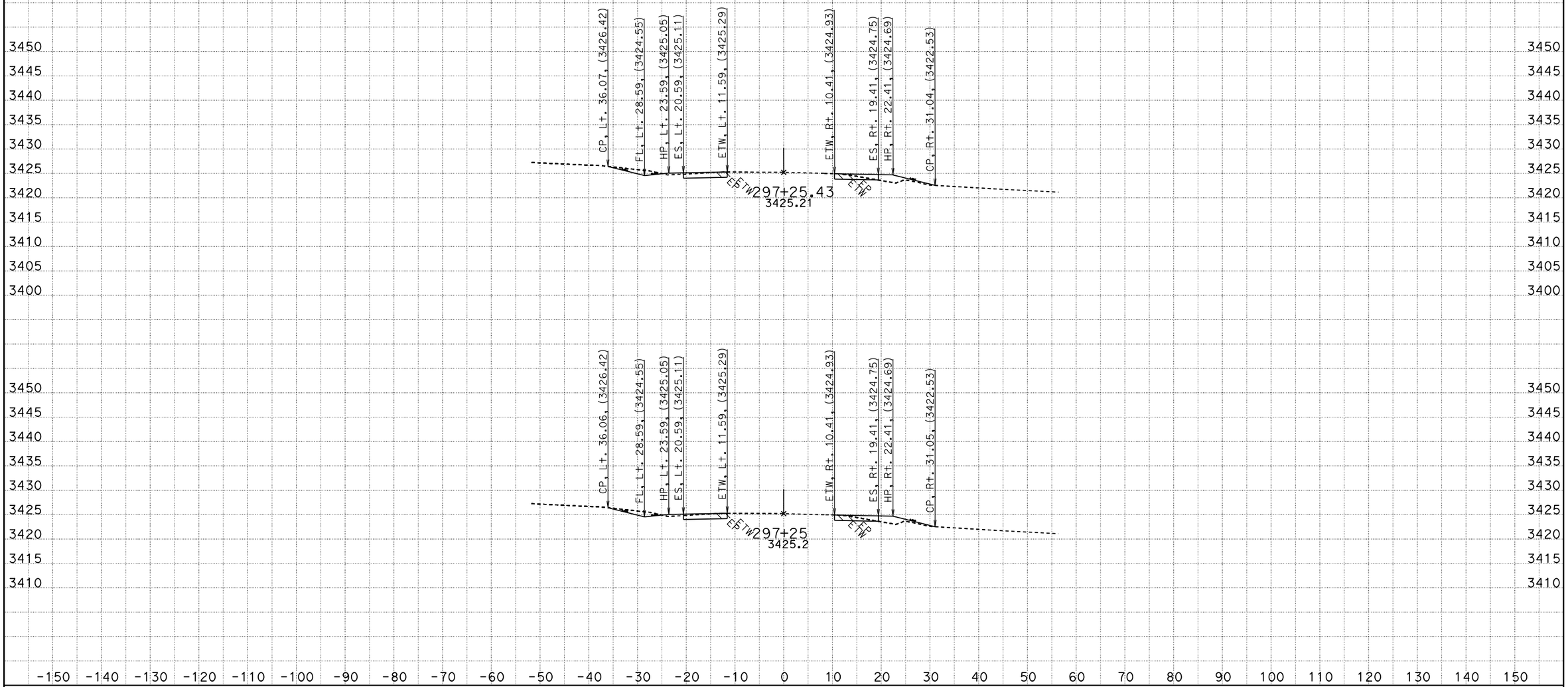

CREATED BY: RDang
DATE: 6/18/2015
KC Project: 570801 File: D:\570801\Design_Xsection\a1final.ear

CONTRACT: 0G900
DIST/CO/RTE/PM: 08/SBd/247/9.6-20.3
PROJECT ID: 0800020175

SCALE: 1" = 10' Horiz.
1" = 10' Vert.

All Dimensions are US Survey Feet

A1
CROSS SECTIONS
SHEET 303 OF 756

FOR EARTHWORK DEVELOPMENT ONLY

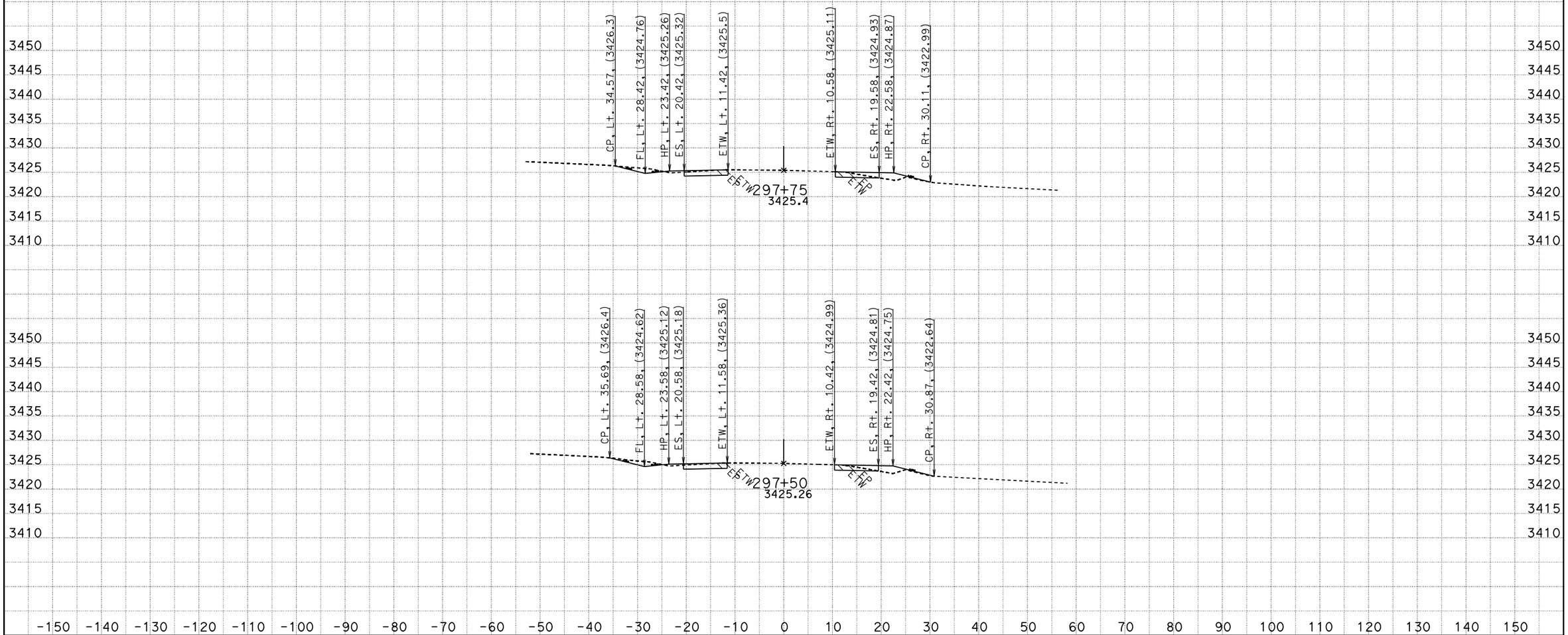

CREATED BY: RDang
DATE: 6/18/2015
KC Project: 570801 File: D:\570801\Design_Xsection\a1final.ear

CONTRACT: 0G900
DIST/CO/RTE/PM: 08/SBd/247/9.6-20.3
PROJECT ID: 0800020175

SCALE: 1" = 10' Horiz.
1" = 10' Vert.

All Dimensions are US Survey Feet

A1
CROSS SECTIONS
SHEET 304 OF 756

FOR EARTHWORK DEVELOPMENT ONLY

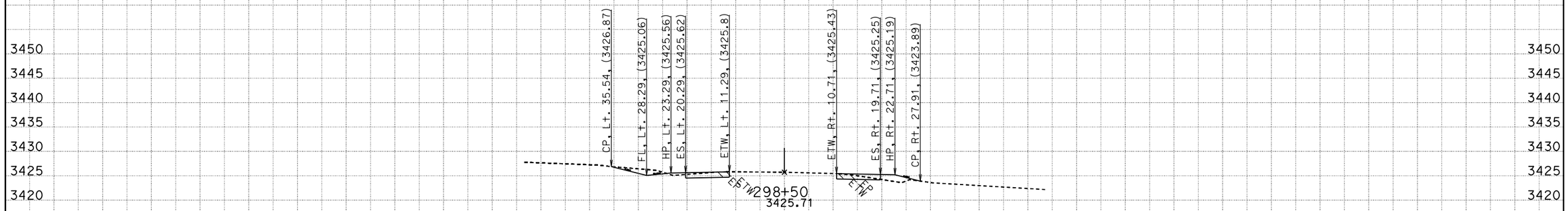

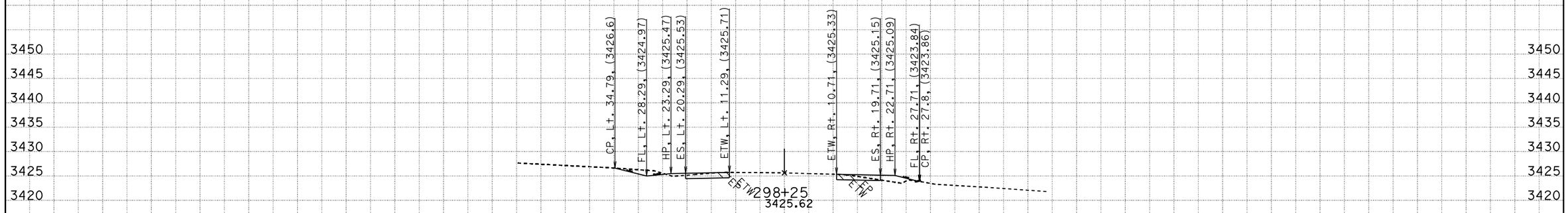

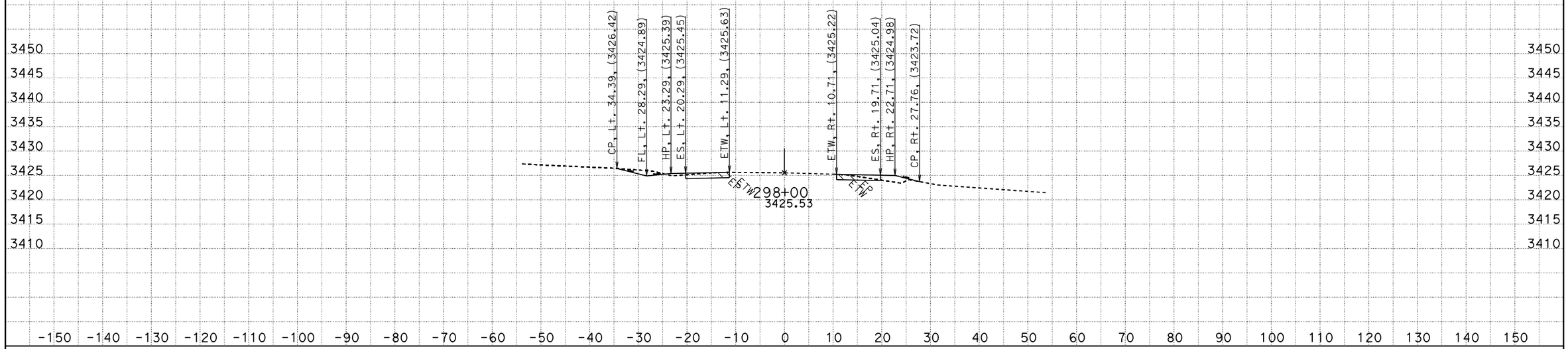

CREATED BY: RDang
DATE: 6/18/2015
KC Project: 570801 File: D:\570801\Design_Xsection\a1final.ear

CONTRACT: 0G900
DIST/CO/RTE/PM: 08/SBd/247/9.6-20.3
PROJECT ID: 0800020175

SCALE: 1" = 10' Horiz.
1" = 10' Vert.

All Dimensions are US Survey Feet

A1
CROSS SECTIONS
SHEET 305 OF 756

FOR EARTHWORK DEVELOPMENT ONLY

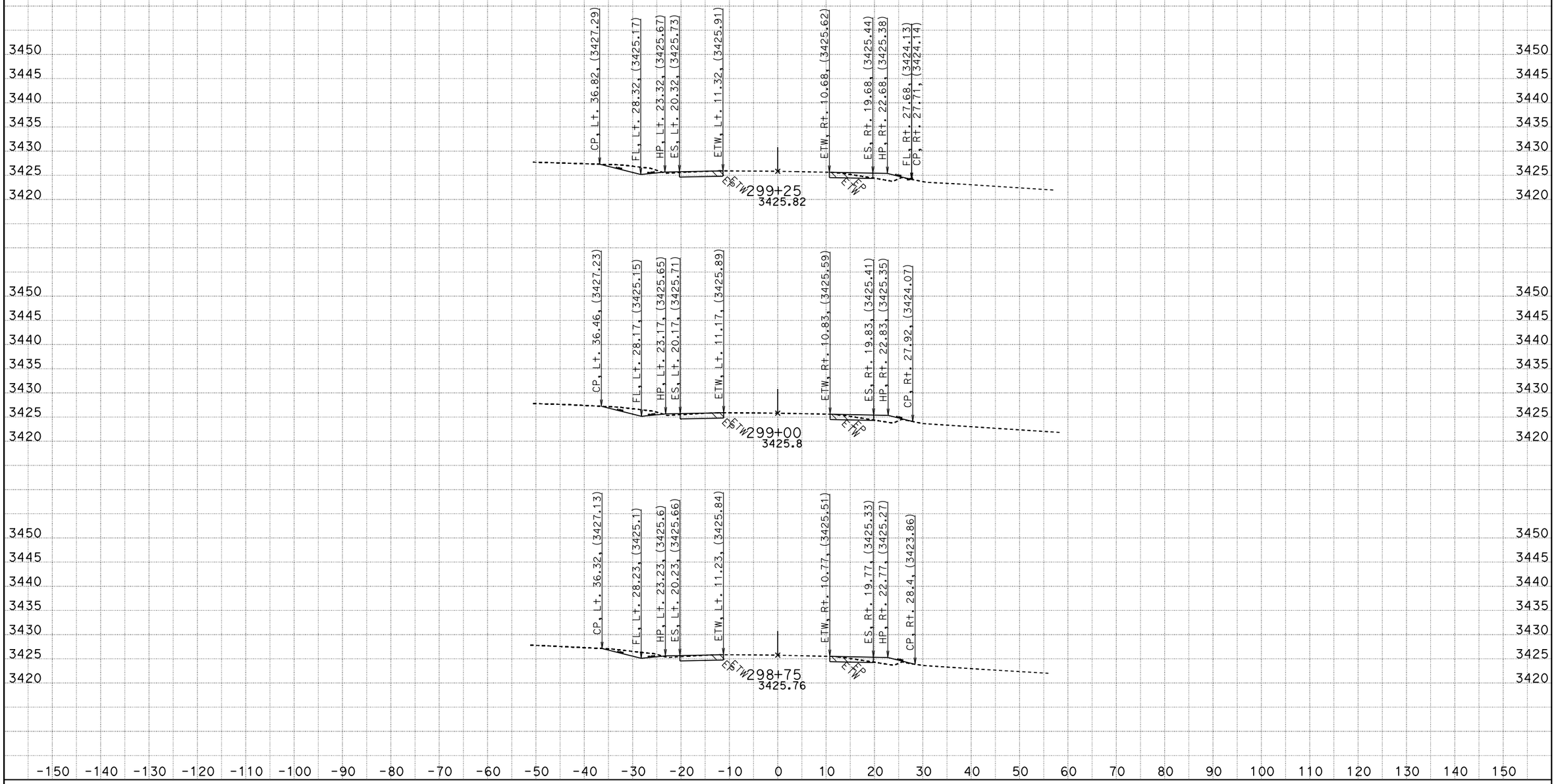

CREATED BY: RDang
DATE: 6/18/2015
KC Project: 570801 File: D:\570801\Design_Xsection\a1final.ear

CONTRACT: 0G900
DIST/CO/RTE/PM: 08/SBd/247/9.6-20.3
PROJECT ID: 0800020175

SCALE: 1" = 10' Horiz.
1" = 10' Vert.

All Dimensions are US Survey Feet

A1
CROSS SECTIONS
SHEET 306 OF 756

FOR EARTHWORK DEVELOPMENT ONLY

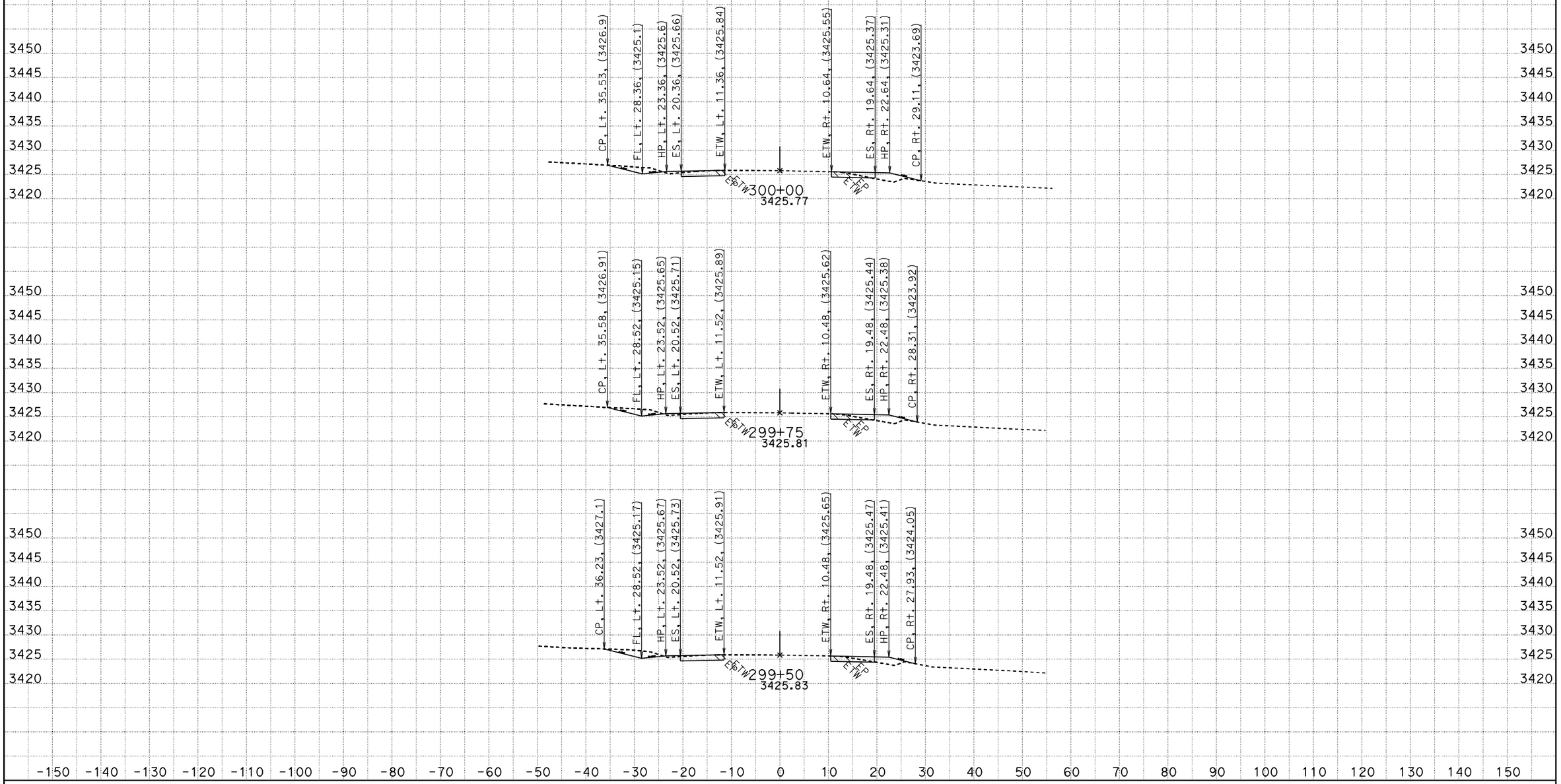

CREATED BY: RDang
DATE: 6/18/2015
KC Project: 570801 File: D:\570801\Design_Xsection\a1final.ear

CONTRACT: 0G900
DIST/CO/RTE/PM: 08/SBd/247/9.6-20.3
PROJECT ID: 0800020175

SCALE: 1" = 10' Horiz.
1" = 10' Vert.

All Dimensions are US Survey Feet

A1
CROSS SECTIONS
SHEET 307 OF 756

FOR EARTHWORK DEVELOPMENT ONLY

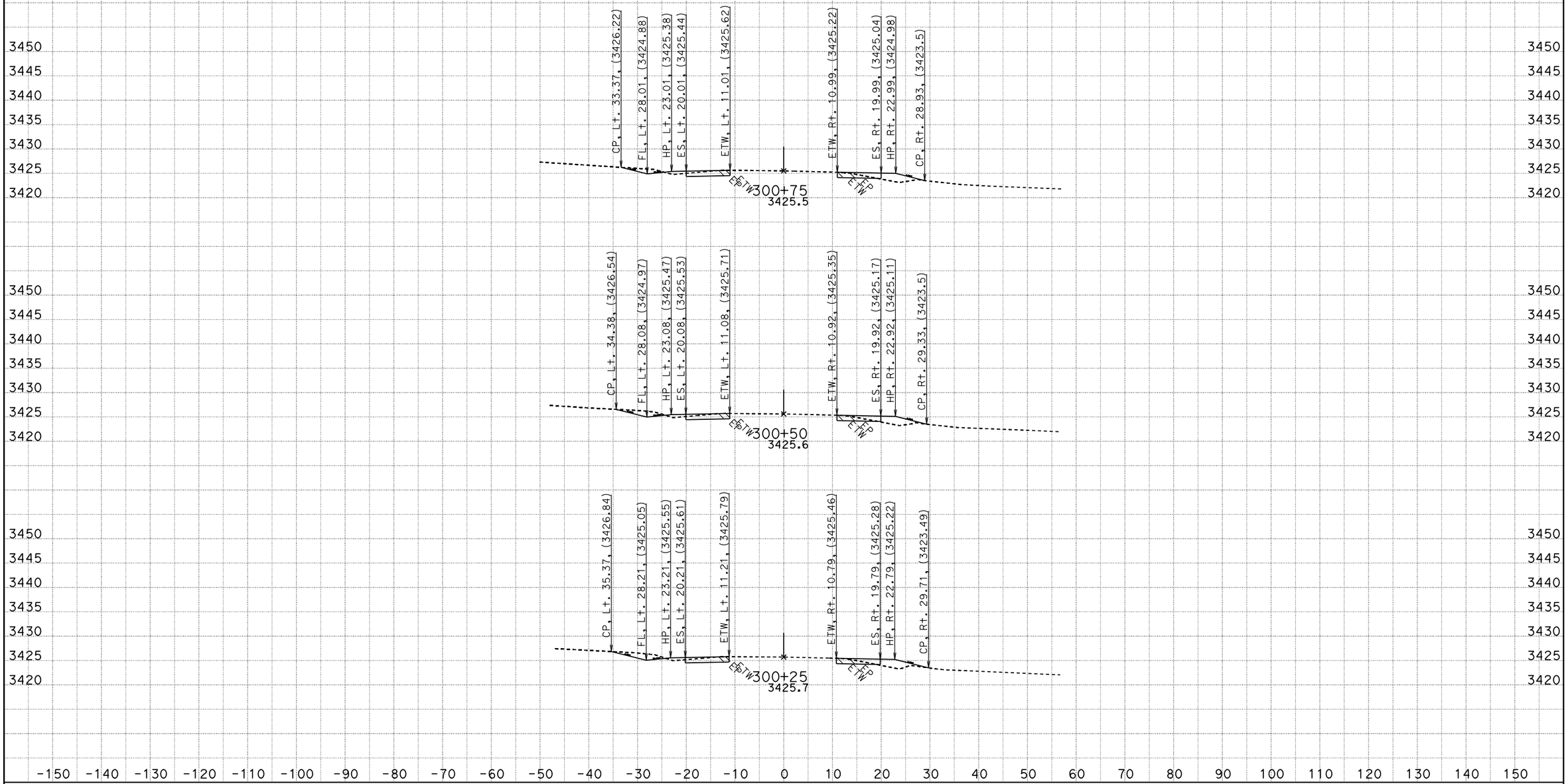

CREATED BY: RDang
DATE: 6/18/2015
KC Project: 570801 File: D:\570801\Design_Xsection\a1final.ear

CONTRACT: 0G900
DIST/CO/RTE/PM: 08/SBd/247/9.6-20.3
PROJECT ID: 0800020175

SCALE: 1" = 10' Horiz.
1" = 10' Vert.

All Dimensions are US Survey Feet

A1
CROSS SECTIONS

FOR EARTHWORK DEVELOPMENT ONLY

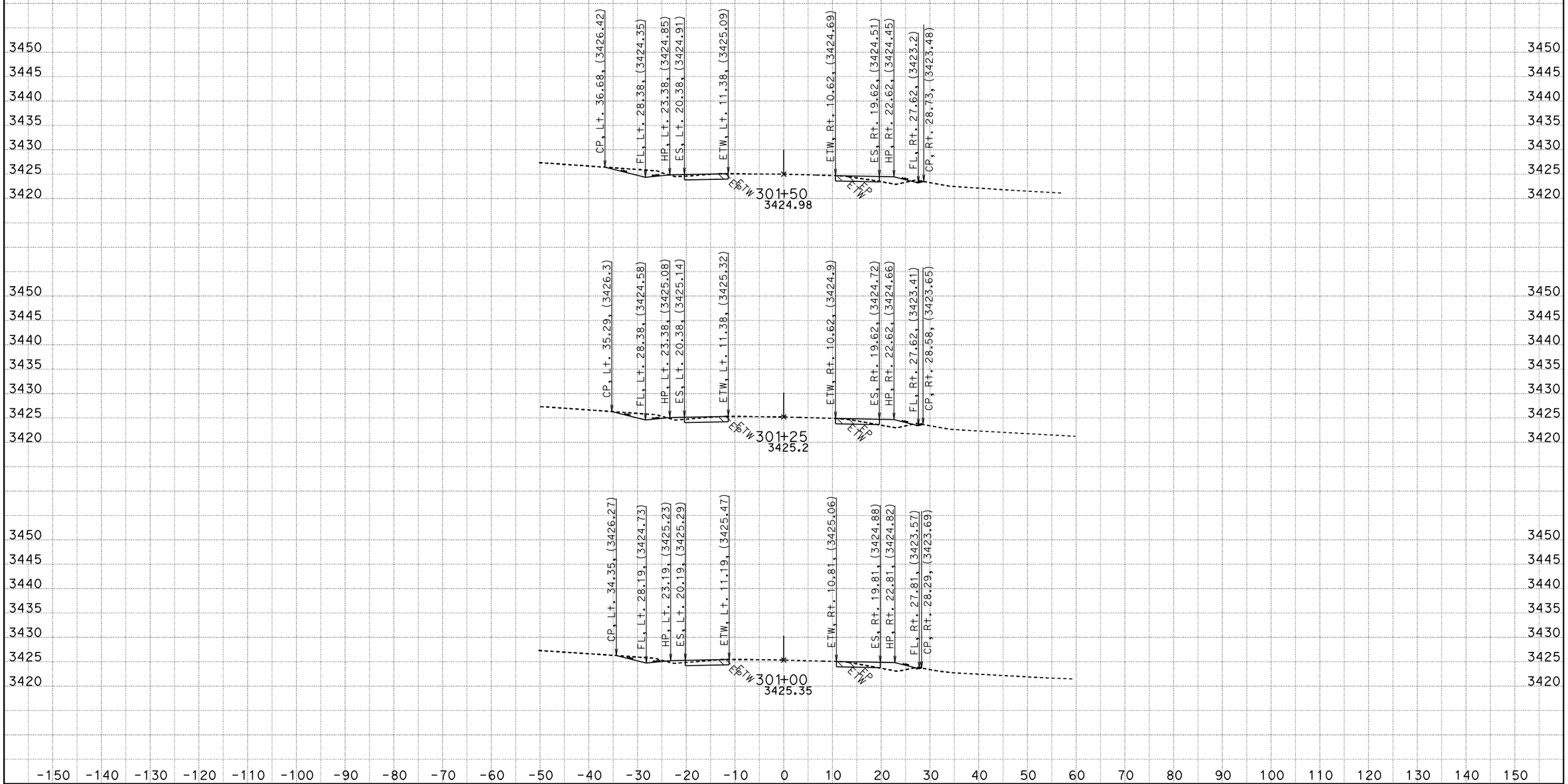

CREATED BY: RDang
DATE: 6/18/2015
KC Project: 570801 File: D:\570801\Design_Xsection\a1final.ear

CONTRACT: 0G900
DIST/CO/RTE/PM: 08/SBd/247/9.6-20.3
PROJECT ID: 0800020175

SCALE: 1" = 10' Horiz.
1" = 10' Vert.

All Dimensions are US Survey Feet

A1
CROSS SECTIONS
SHEET 309 OF 756

FOR EARTHWORK DEVELOPMENT ONLY

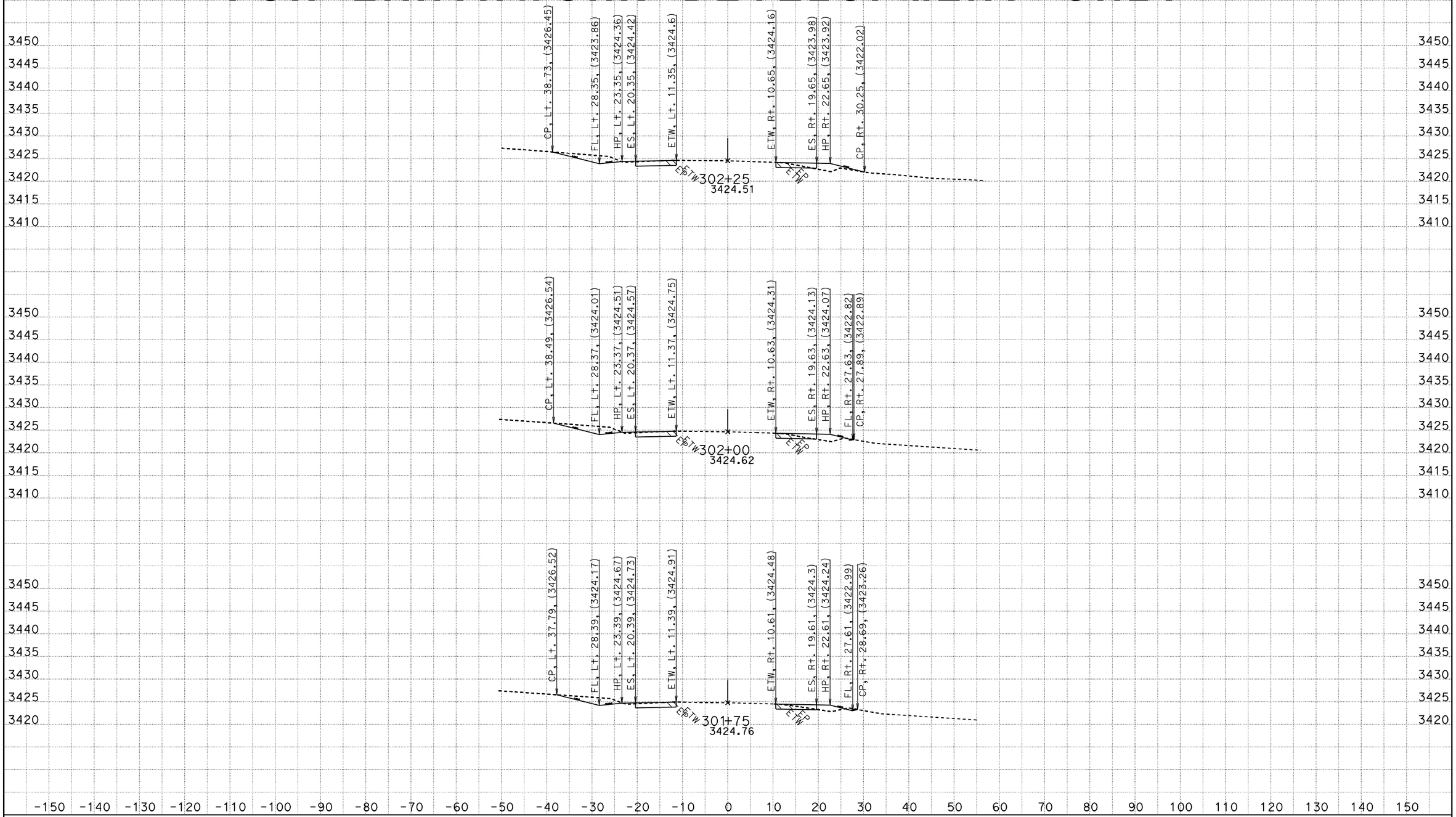

CREATED BY: RDang
DATE: 6/18/2015
KC Project: 570801 File: D:\570801\Design_Xsection\a1final.ear

CONTRACT: 0G900
DIST/CO/RTE/PM: 08/SBd/247/9.6-20.3
PROJECT ID: 0800020175

SCALE: 1" = 10' Horiz.
1" = 10' Vert.

All Dimensions are US Survey Feet

A1
CROSS SECTIONS
SHEET 310 OF 756

FOR EARTHWORK DEVELOPMENT ONLY

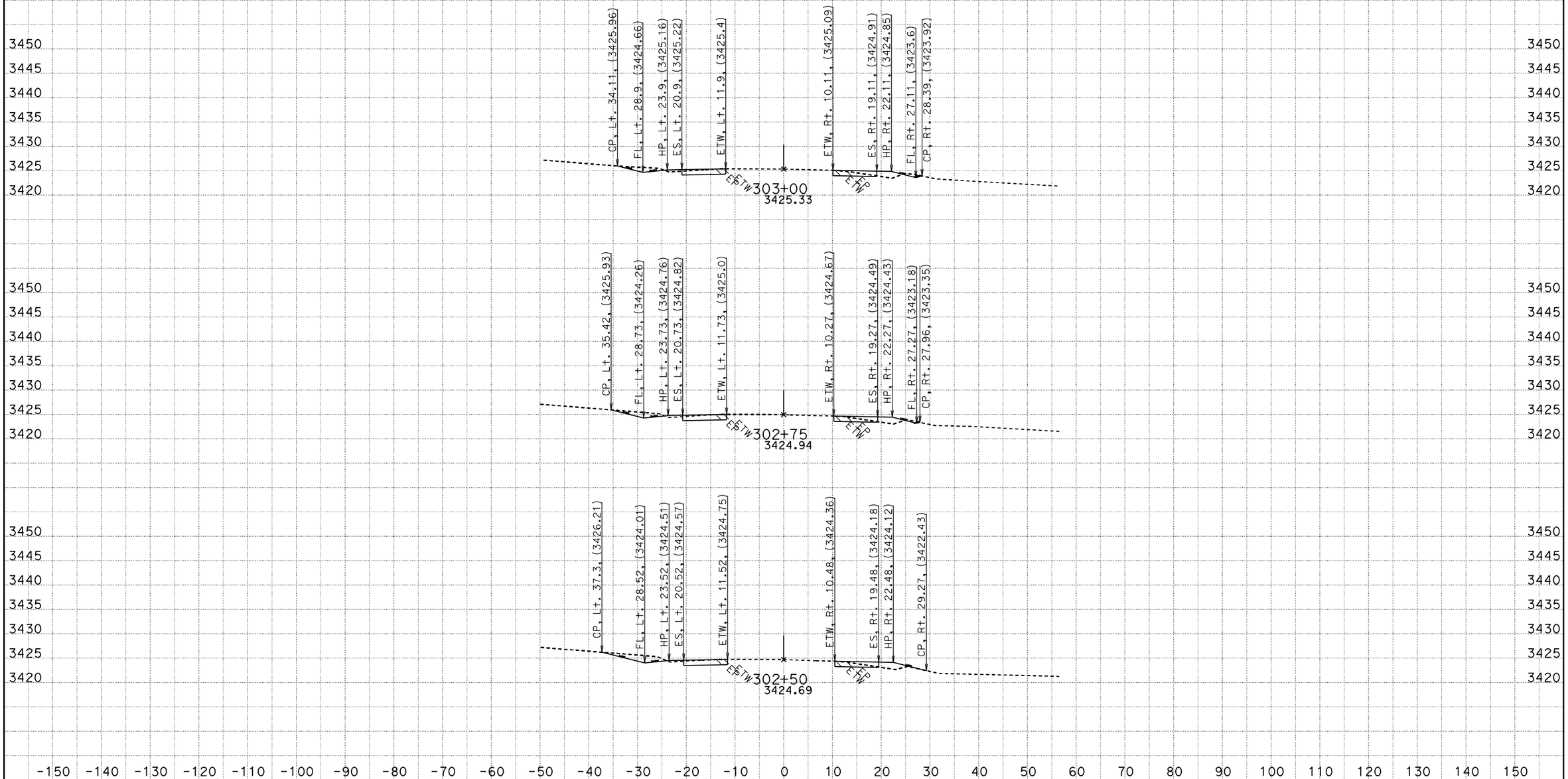

CREATED BY: RDang
DATE: 6/18/2015
KC Project: 570801 File: D:\570801\Design_Xsection\a1final.ear

CONTRACT: 0G900
DIST/CO/RTE/PM: 08/SBd/247/9.6-20.3
PROJECT ID: 0800020175

SCALE: 1" = 10' Horiz.
1" = 10' Vert.

All Dimensions are US Survey Feet

A1
CROSS SECTIONS

FOR EARTHWORK DEVELOPMENT ONLY

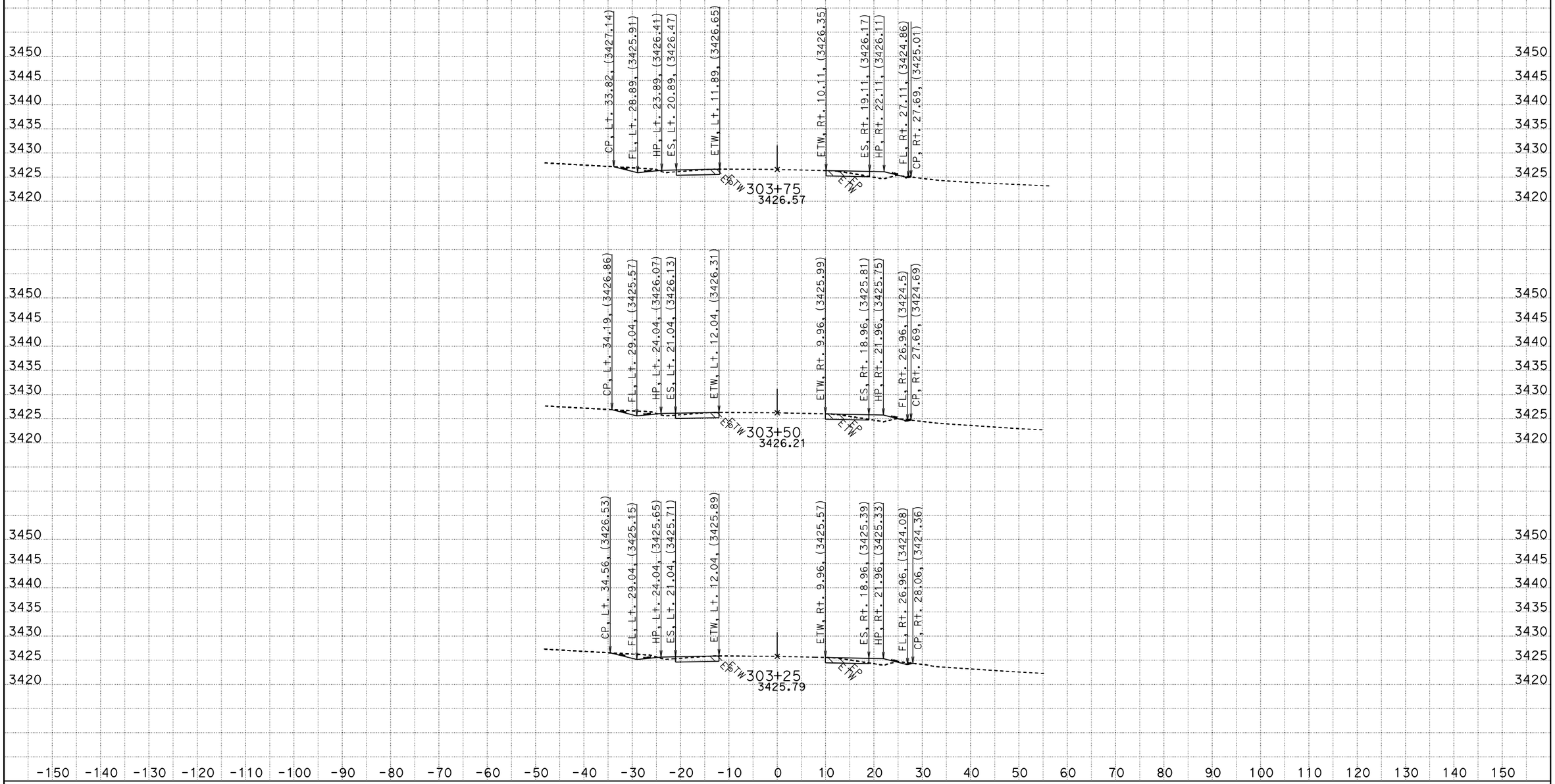

CREATED BY: RDang
DATE: 6/18/2015
KC Project: 570801 File: D:\570801\Design_Xsection\a1final.ear

CONTRACT: 0G900
DIST/CO/RTE/PM: 08/SBd/247/9.6-20.3
PROJECT ID: 0800020175

SCALE: 1" = 10' Horiz.
1" = 10' Vert.

All Dimensions are US Survey Feet

A1
CROSS SECTIONS
SHEET 312 OF 756

FOR EARTHWORK DEVELOPMENT ONLY

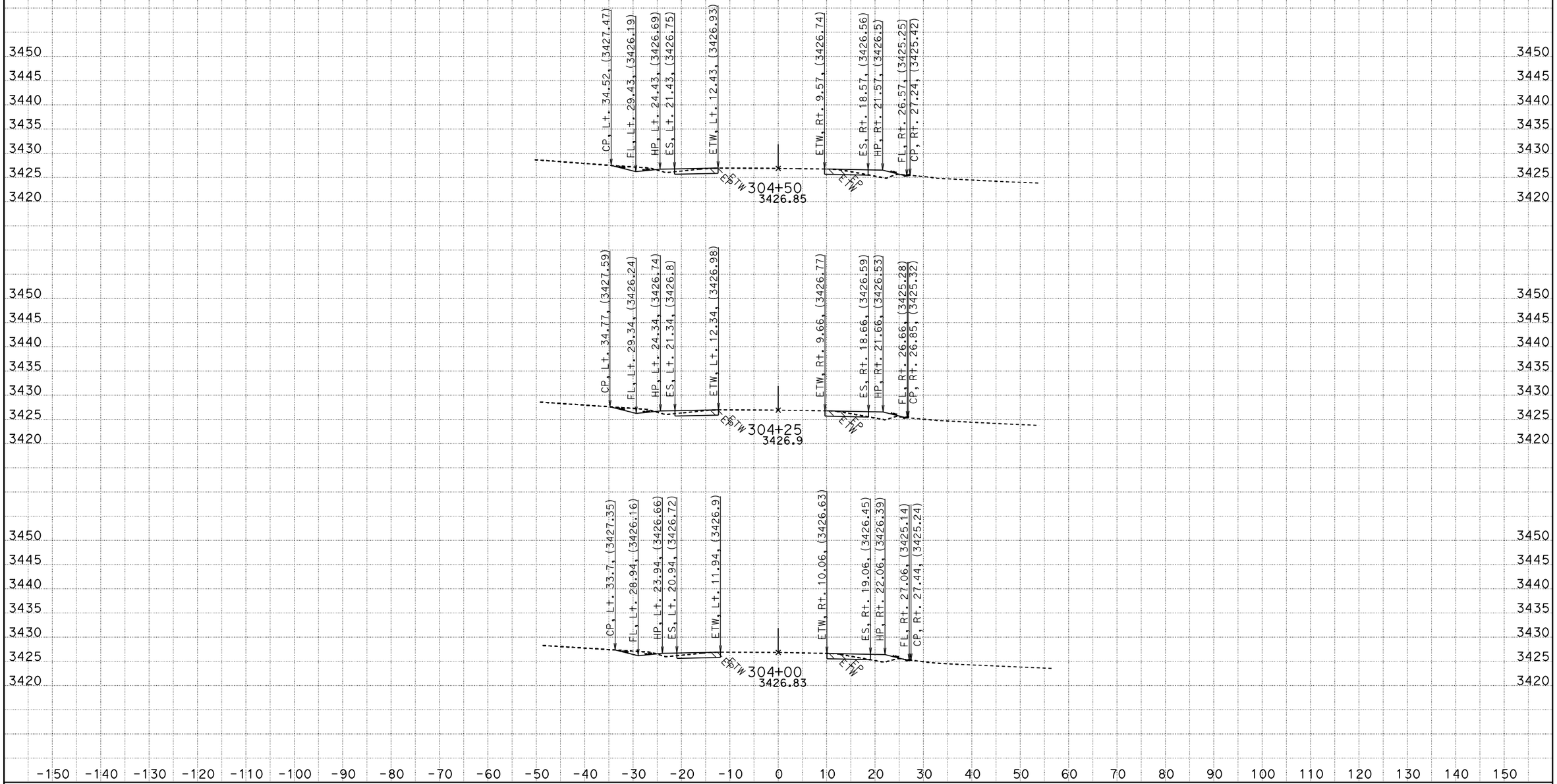

CREATED BY: RDang
DATE: 6/18/2015
KC Project: 570801 File: D:\570801\Design_Xsection\a1final.ear

CONTRACT: 0G900
DIST/CO/RTE/PM: 08/SBd/247/9.6-20.3
PROJECT ID: 0800020175

SCALE: 1" = 10' Horiz.
1" = 10' Vert.

All Dimensions are US Survey Feet

A1
CROSS SECTIONS
SHEET 313 OF 756

FOR EARTHWORK DEVELOPMENT ONLY

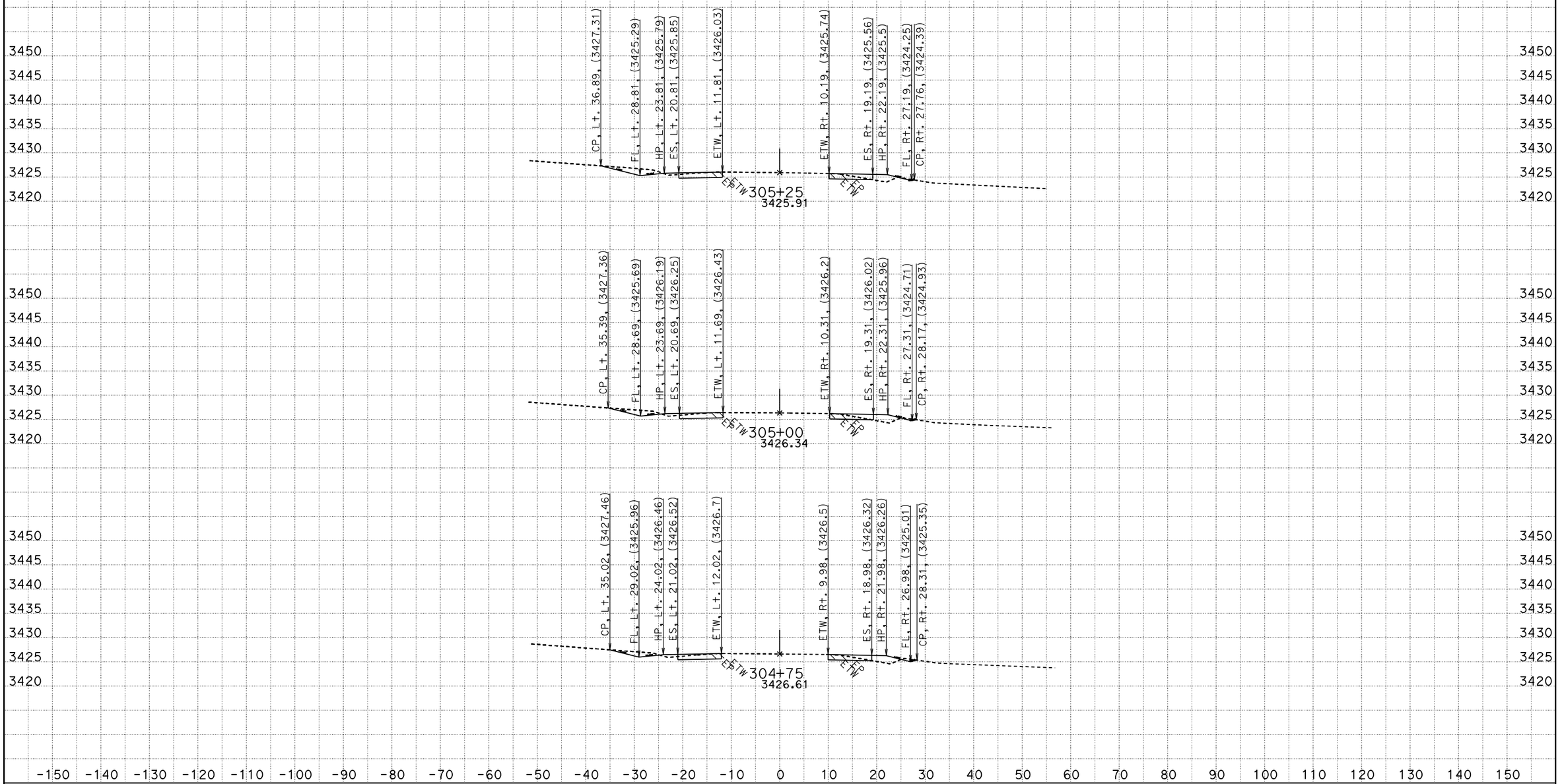

CREATED BY: RDang
DATE: 6/18/2015
KC Project: 570801 File: D:\570801\Design_Xsection\a1final.ear

CONTRACT: 0G900
DIST/CO/RTE/PM: 08/SBd/247/9.6-20.3
PROJECT ID: 0800020175

SCALE: 1" = 10' Horiz.
1" = 10' Vert.

All Dimensions are US Survey Feet

A1
CROSS SECTIONS
SHEET 314 OF 756

FOR EARTHWORK DEVELOPMENT ONLY

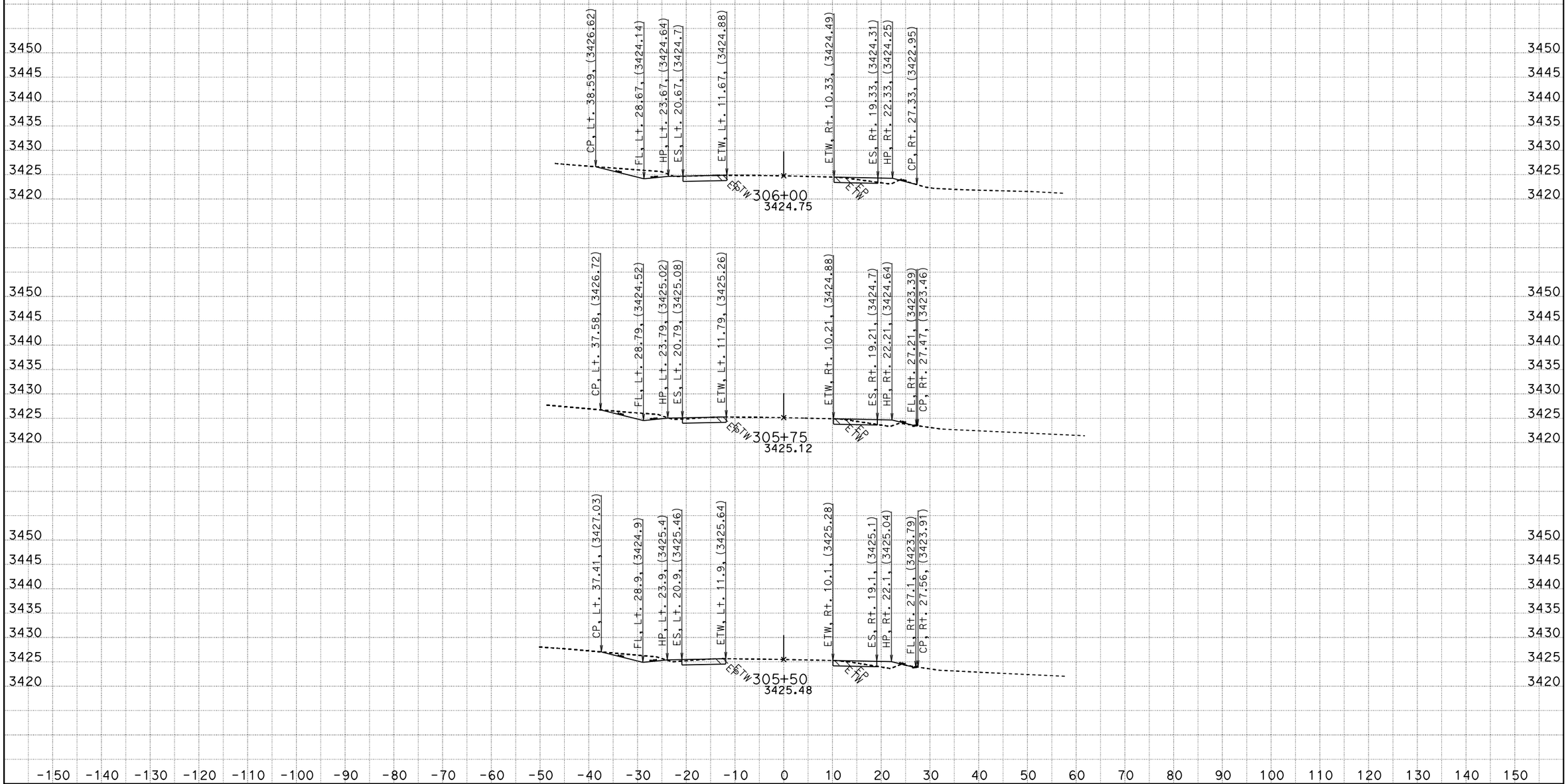

CREATED BY: RDang
DATE: 6/18/2015
KC Project: 570801 File: D:\570801\Design_Xsection\a1final.ear

CONTRACT: 0G900
DIST/CO/RTE/PM: 08/SBd/247/9.6-20.3
PROJECT ID: 0800020175

SCALE: 1" = 10' Horiz.
1" = 10' Vert.

All Dimensions are US Survey Feet

A1
CROSS SECTIONS
SHEET 315 OF 756

FOR EARTHWORK DEVELOPMENT ONLY

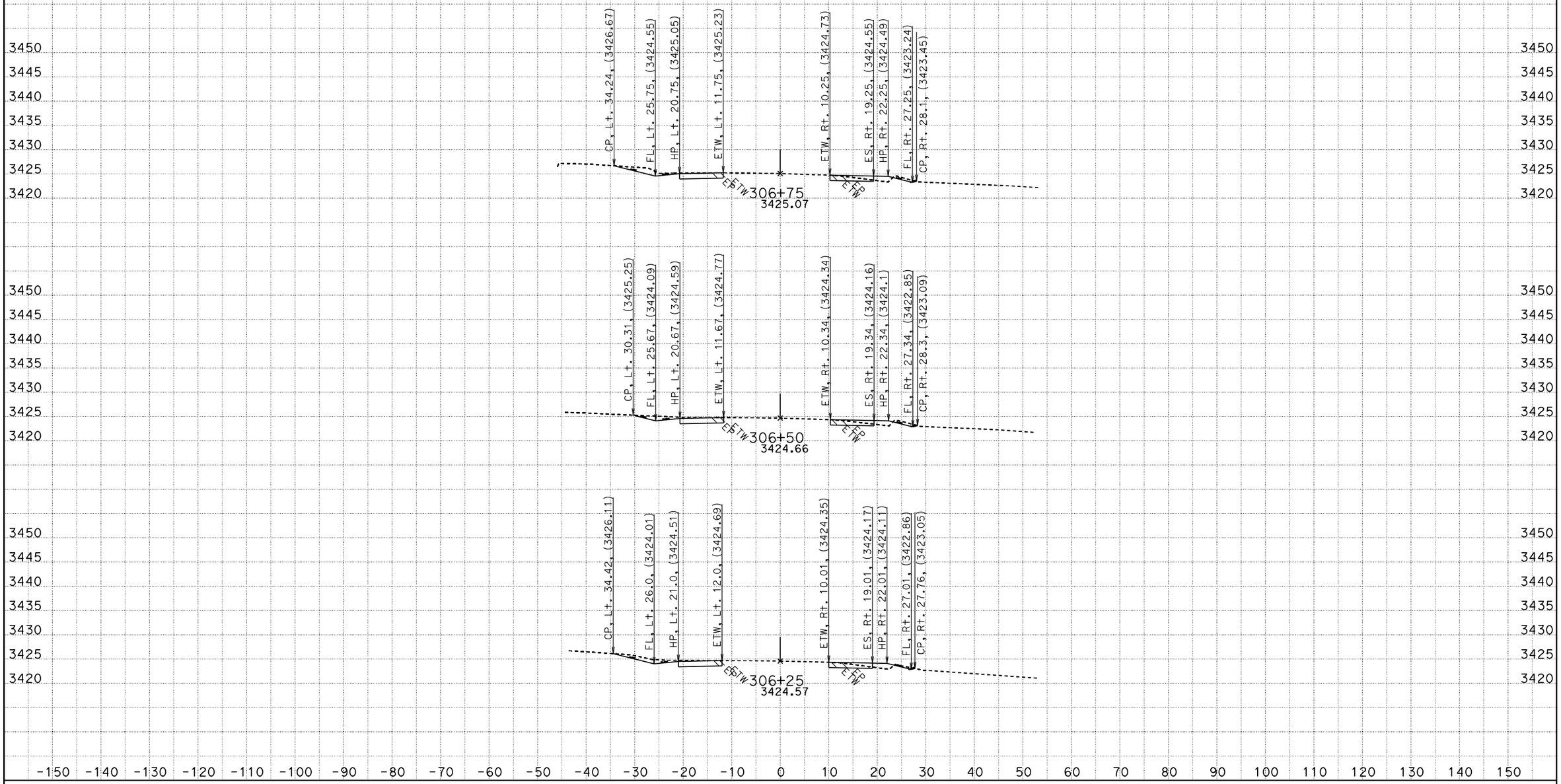

CREATED BY: RDang
DATE: 6/18/2015
KC Project: 570801 File: D:\570801\Design_Xsection\a1final.ear

CONTRACT: 0G900
DIST/CO/RTE/PM: 08/SBd/247/9.6-20.3
PROJECT ID: 0800020175

SCALE: 1" = 10' Horiz.
1" = 10' Vert.

All Dimensions are US Survey Feet

A1
CROSS SECTIONS

FOR EARTHWORK DEVELOPMENT ONLY

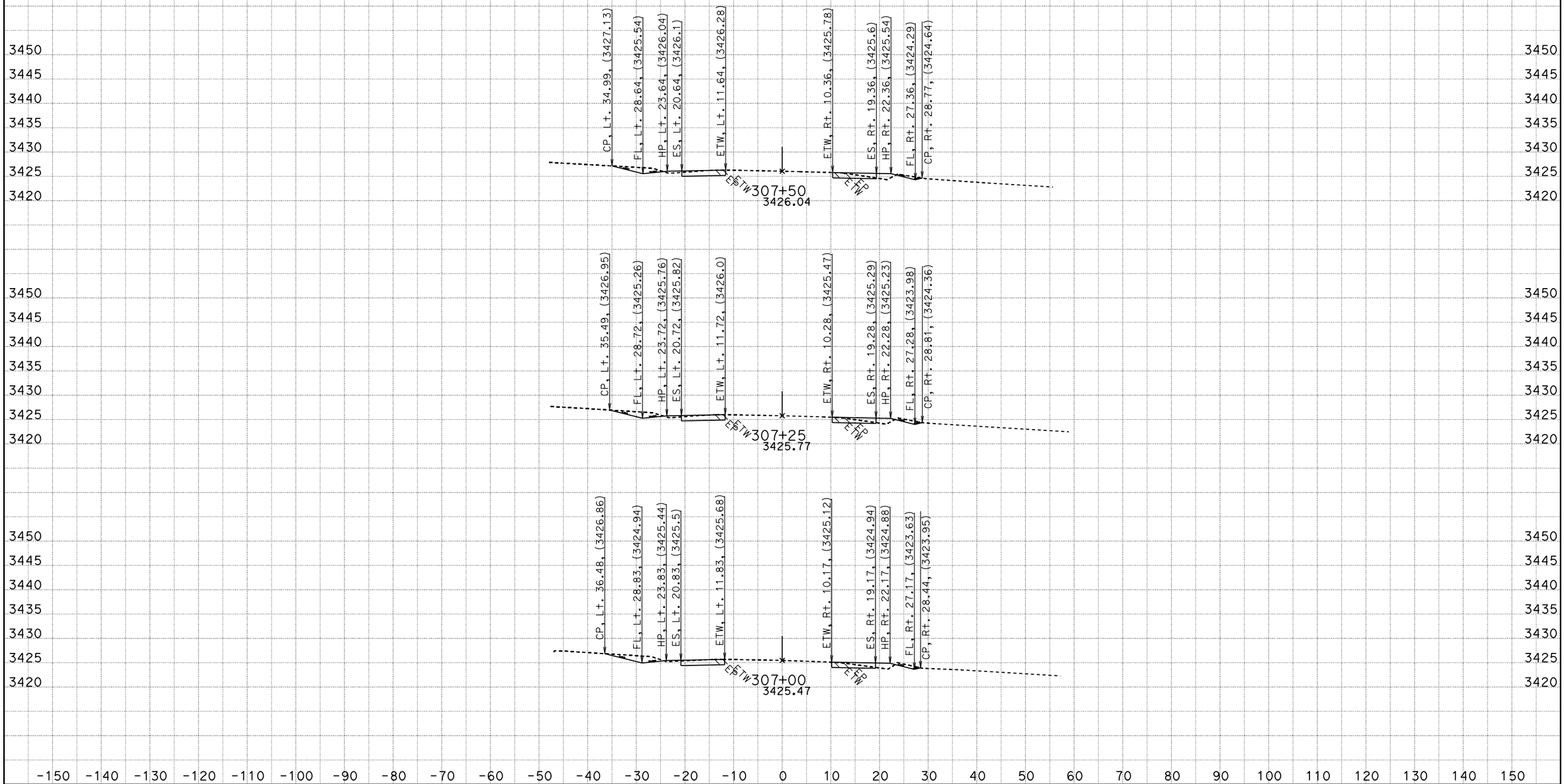

CREATED BY: RDang
DATE: 6/18/2015
KC Project: 570801 File: D:\570801\Design_Xsection\a1final.ear

CONTRACT: 0G900
DIST/CO/RTE/PM: 08/SBd/247/9.6-20.3
PROJECT ID: 0800020175

SCALE: 1" = 10' Horiz.
1" = 10' Vert.

All Dimensions are US Survey Feet

A1
CROSS SECTIONS
SHEET 317 OF 756

FOR EARTHWORK DEVELOPMENT ONLY

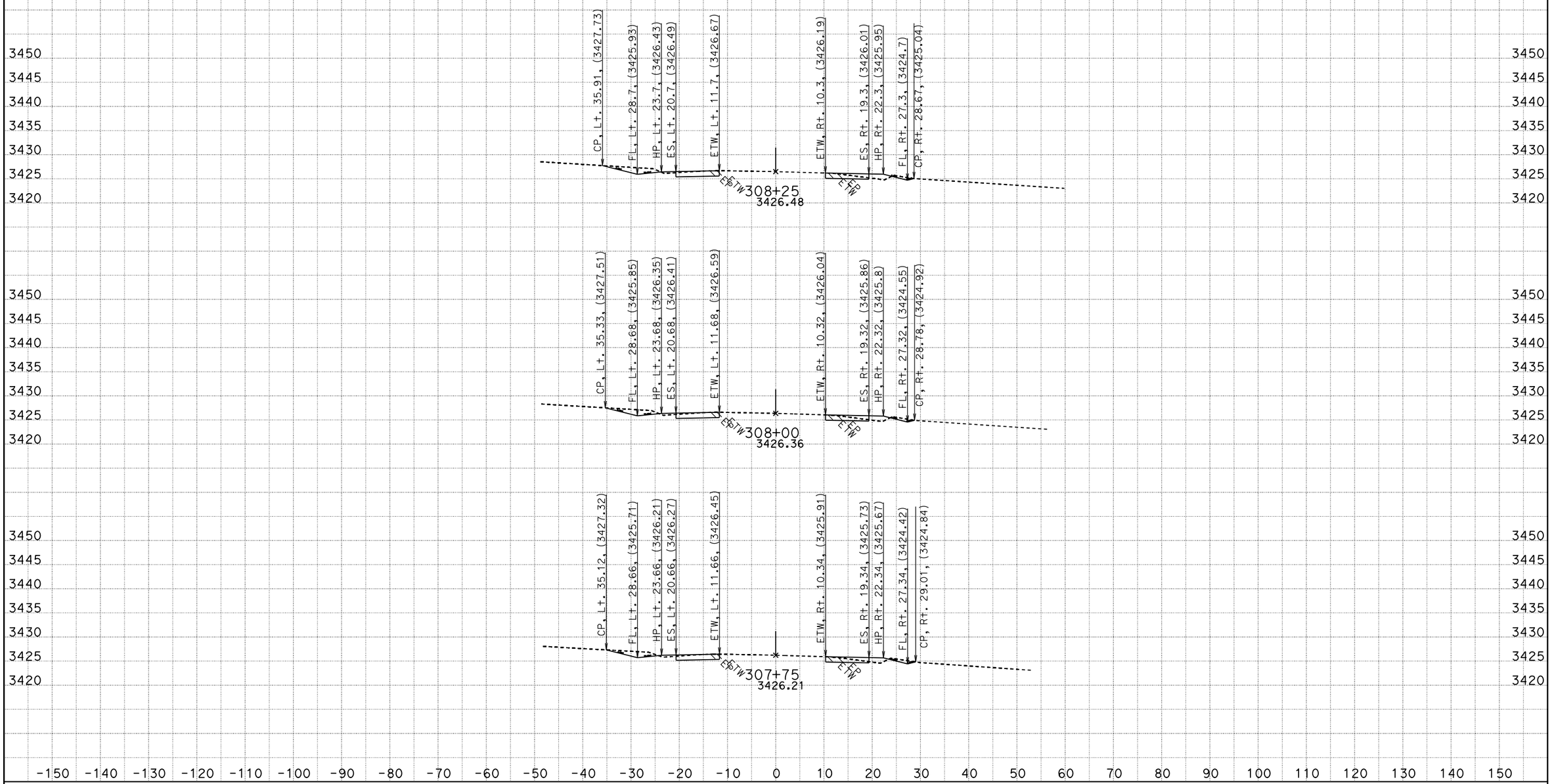

CREATED BY: RDang
DATE: 6/18/2015
KC Project: 570801 File: D:\570801\Design_Xsection\a1final.ear

CONTRACT: 0G900
DIST/CO/RTE/PM: 08/SBd/247/9.6-20.3
PROJECT ID: 0800020175

SCALE: 1" = 10' Horiz.
1" = 10' Vert.

All Dimensions are US Survey Feet

A1
CROSS SECTIONS
SHEET 318 OF 756

FOR EARTHWORK DEVELOPMENT ONLY

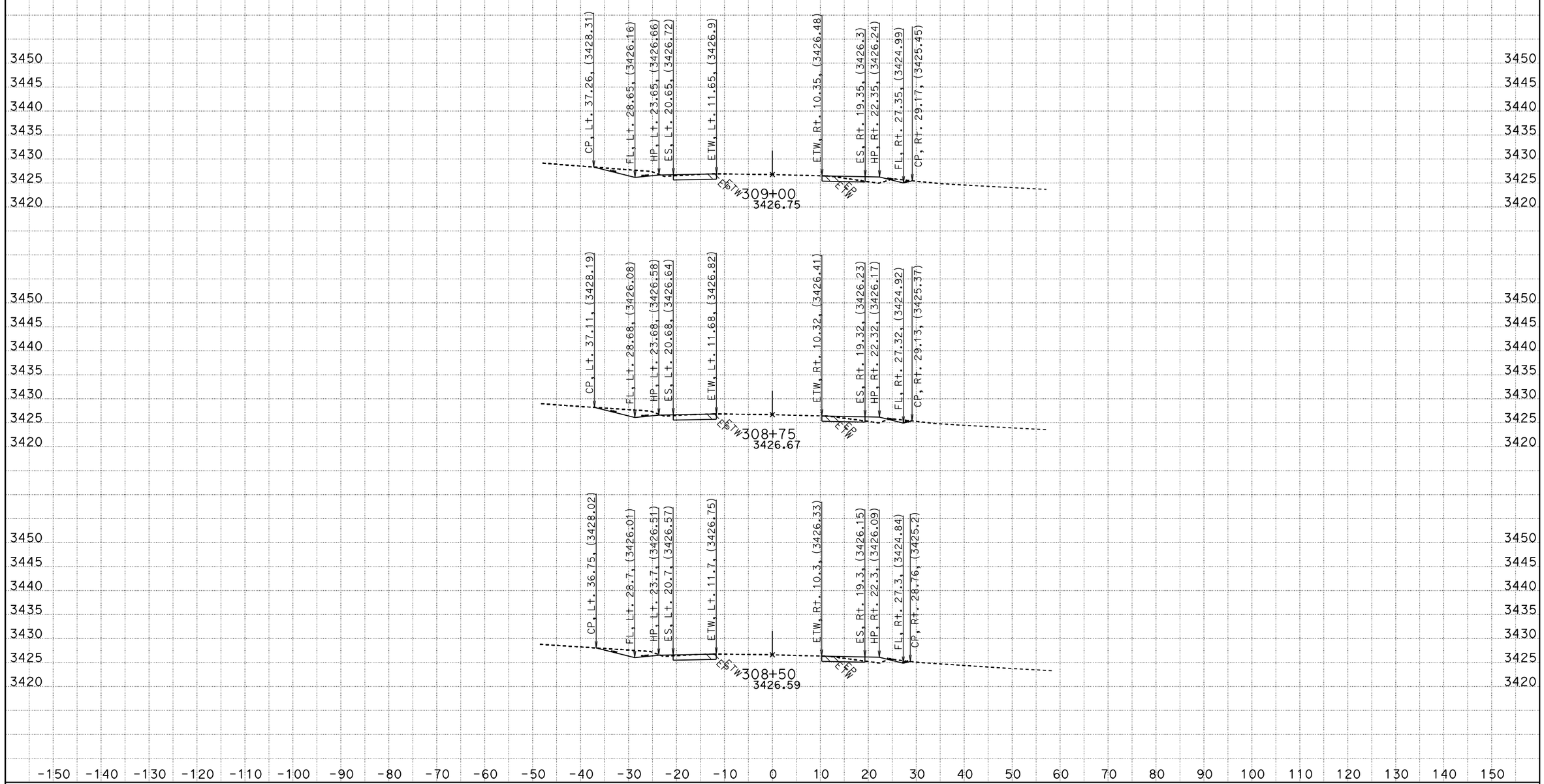

CREATED BY: RDang
DATE: 6/18/2015
KC Project: 570801 File: D:\570801\Design_Xsection\a1final.ear

CONTRACT: 0G900
DIST/CO/RTE/PM: 08/SBd/247/9.6-20.3
PROJECT ID: 0800020175

SCALE: 1" = 10' Horiz.
1" = 10' Vert.

All Dimensions are US Survey Feet

A1
CROSS SECTIONS
SHEET 319 OF 756

FOR EARTHWORK DEVELOPMENT ONLY

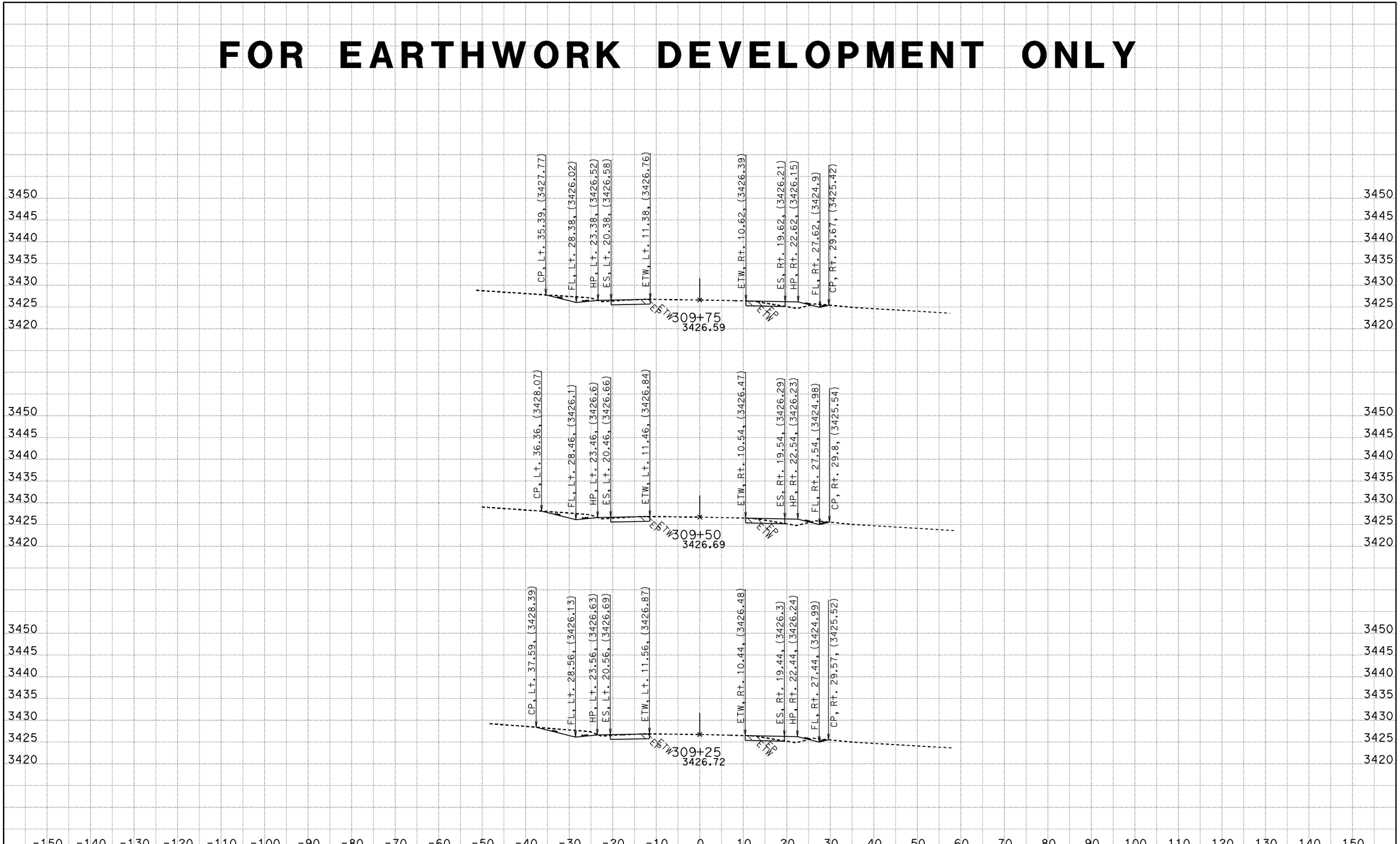

CREATED BY: RDang
DATE: 6/18/2015
KC Project: 570801 File: D:\570801\Design_Xsection\a1final.ear

CONTRACT: 0G900
DIST/CO/RTE/PM: 08/SBd/247/9.6-20.3
PROJECT ID: 0800020175

SCALE: 1" = 10' Horiz.
1" = 10' Vert.

All Dimensions are US Survey Feet

A1
CROSS SECTIONS
SHEET 320 OF 756

FOR EARTHWORK DEVELOPMENT ONLY



CREATED BY: RDang
DATE: 6/18/2015
KC Project: 570801 File: D:\570801\Design_Xsection\a1final.ear

CONTRACT: 0G900
DIST/CO/RTE/PM: 08/SBd/247/9.6-20.3
PROJECT ID: 0800020175

SCALE: 1" = 10' Horiz.
1" = 10' Vert.

All Dimensions are US Survey Feet

A1
CROSS SECTIONS
SHEET 321 OF 756

FOR EARTHWORK DEVELOPMENT ONLY

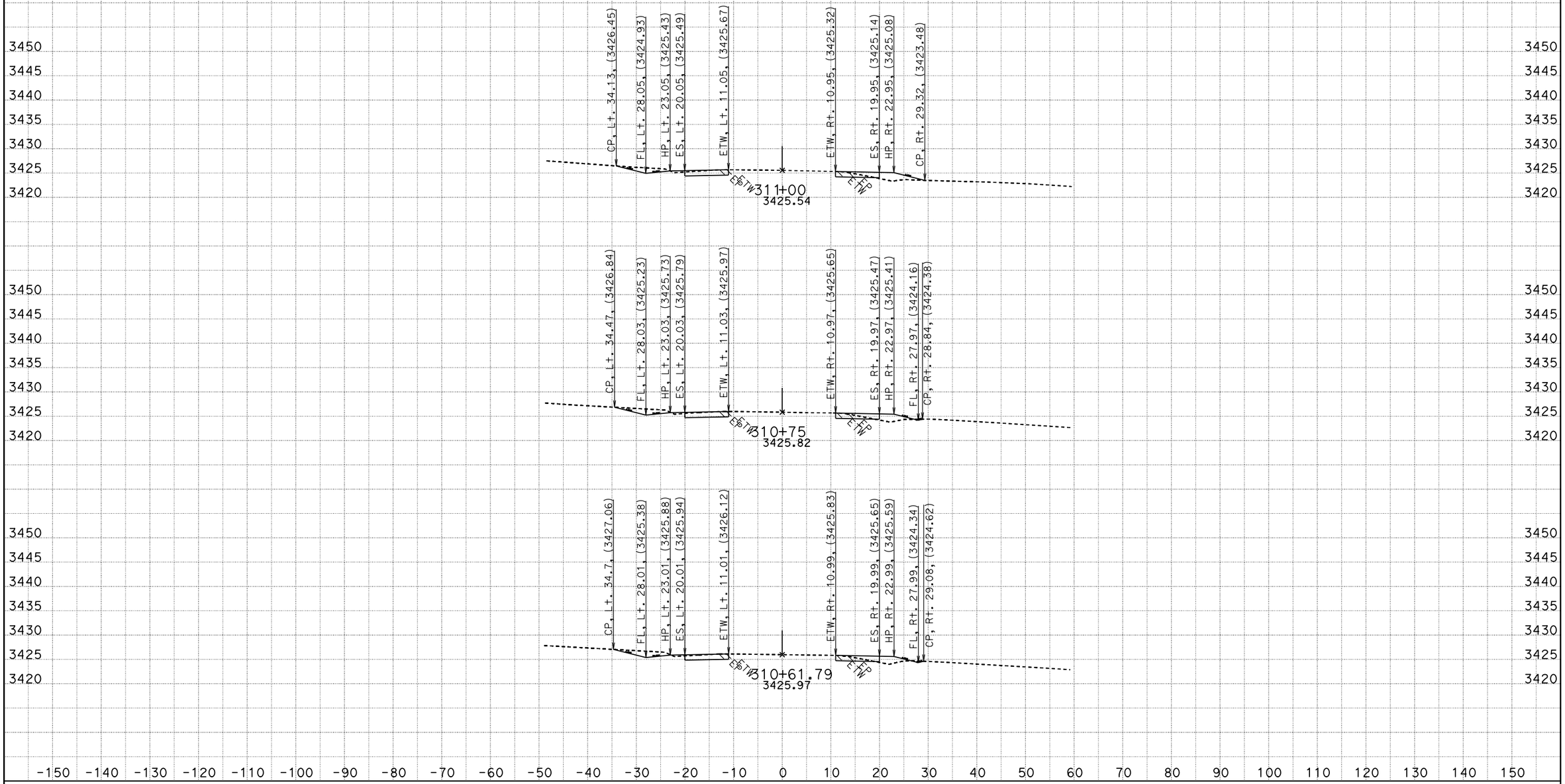

CREATED BY: RDang
DATE: 6/18/2015
KC Project: 570801 File: D:\570801\Design_Xsection\a1final.ear

CONTRACT: 0G900
DIST/CO/RTE/PM: 08/SBd/247/9.6-20.3
PROJECT ID: 0800020175

SCALE: 1" = 10' Horiz.
1" = 10' Vert.

All Dimensions are US Survey Feet

A1
CROSS SECTIONS
SHEET 322 OF 756

FOR EARTHWORK DEVELOPMENT ONLY

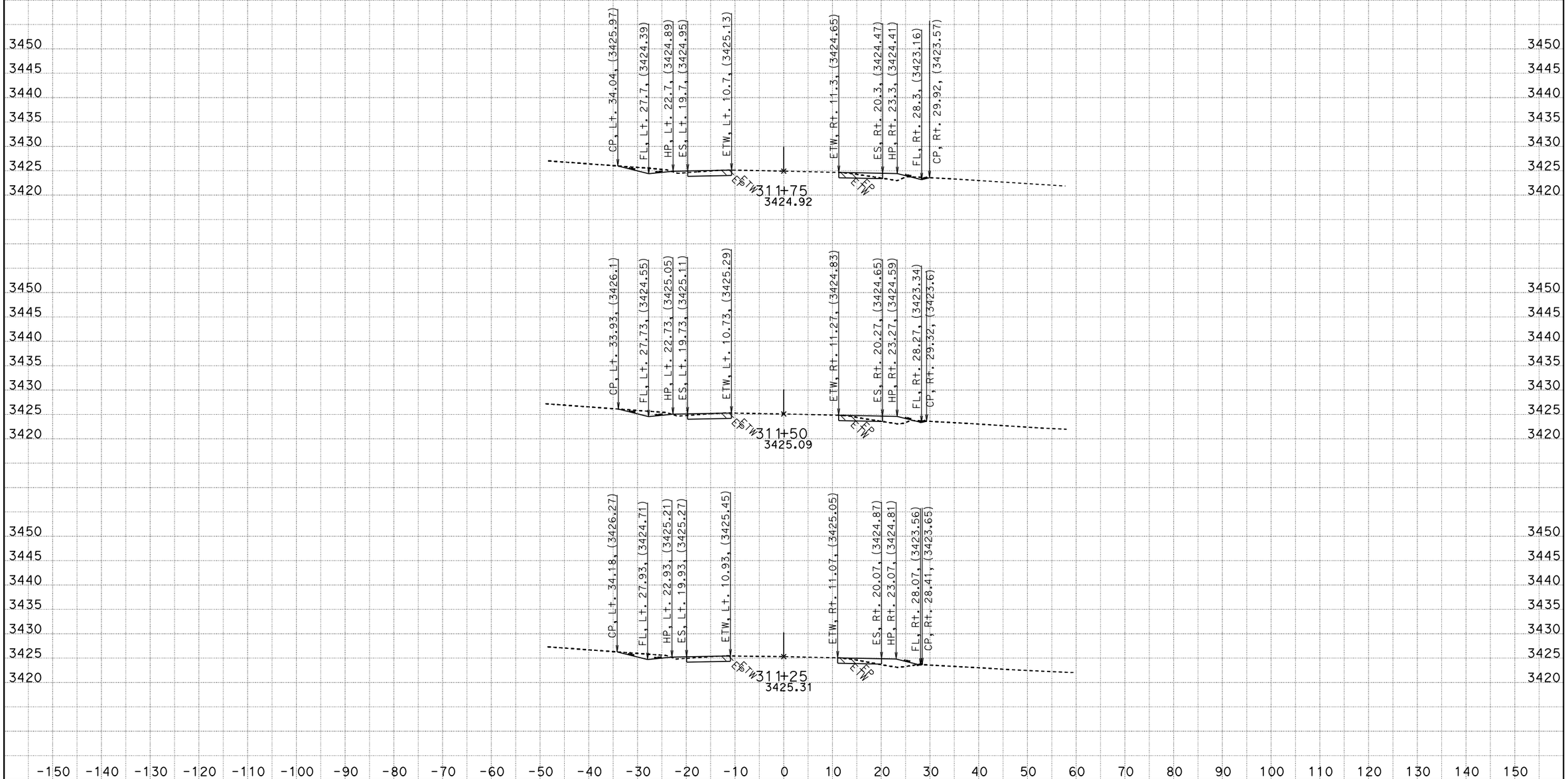

CREATED BY: RDang
DATE: 6/18/2015
KC Project: 570801 File: D:\570801\Design_Xsection\a1final.ear

CONTRACT: 0G900
DIST/CO/RTE/PM: 08/SBd/247/9.6-20.3
PROJECT ID: 0800020175

SCALE: 1" = 10' Horiz.
1" = 10' Vert.

All Dimensions are US Survey Feet

A1
CROSS SECTIONS
SHEET 323 OF 756

FOR EARTHWORK DEVELOPMENT ONLY

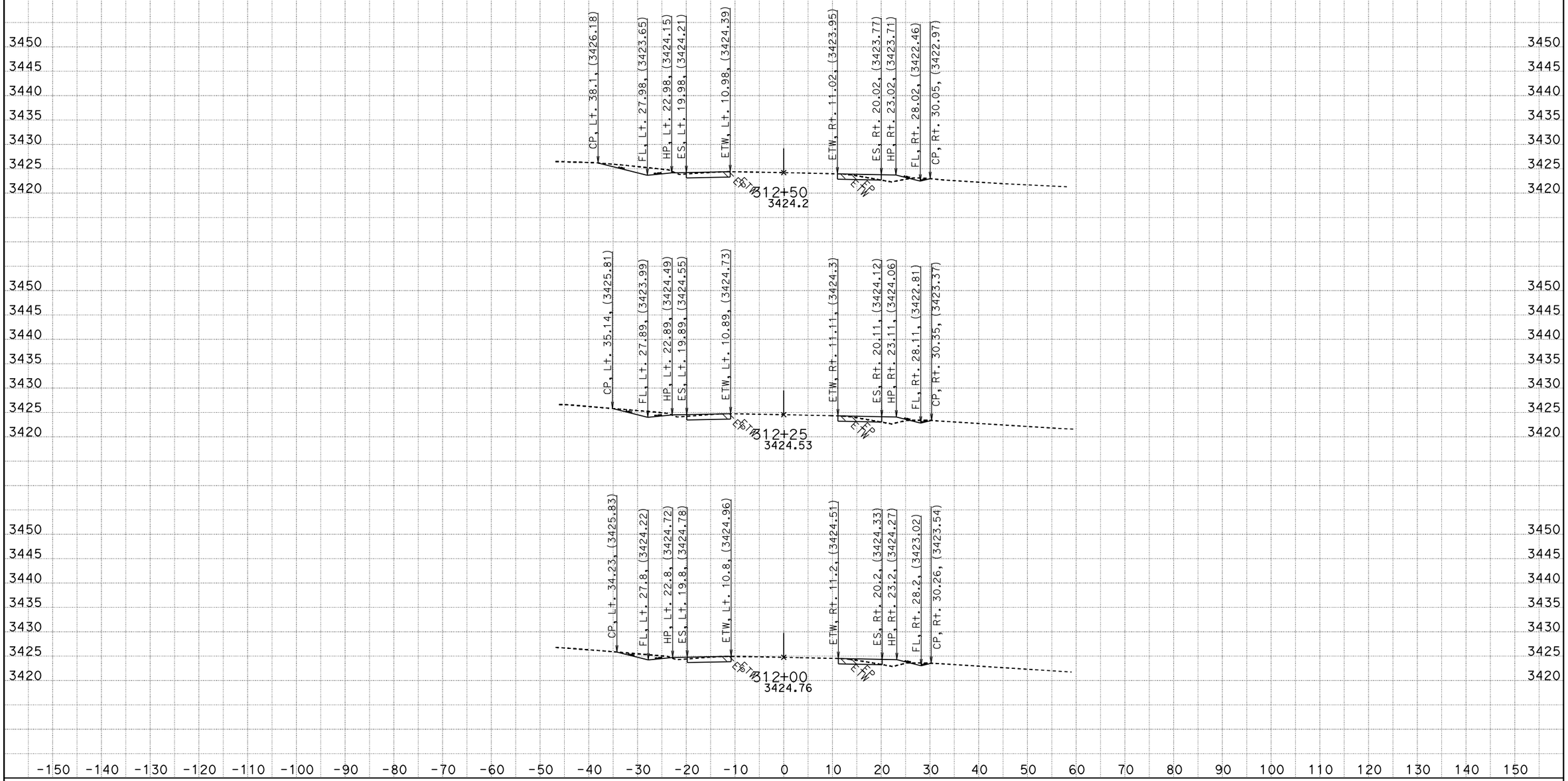

CREATED BY: RDang
DATE: 6/18/2015
KC Project: 570801 File: D:\570801\Design_Xsection\a1final.ear

CONTRACT: 0G900
DIST/CO/RTE/PM: 08/SBd/247/9.6-20.3
PROJECT ID: 0800020175

SCALE: 1" = 10' Horiz.
1" = 10' Vert.

All Dimensions are US Survey Feet

A1
CROSS SECTIONS
SHEET 324 OF 756

FOR EARTHWORK DEVELOPMENT ONLY

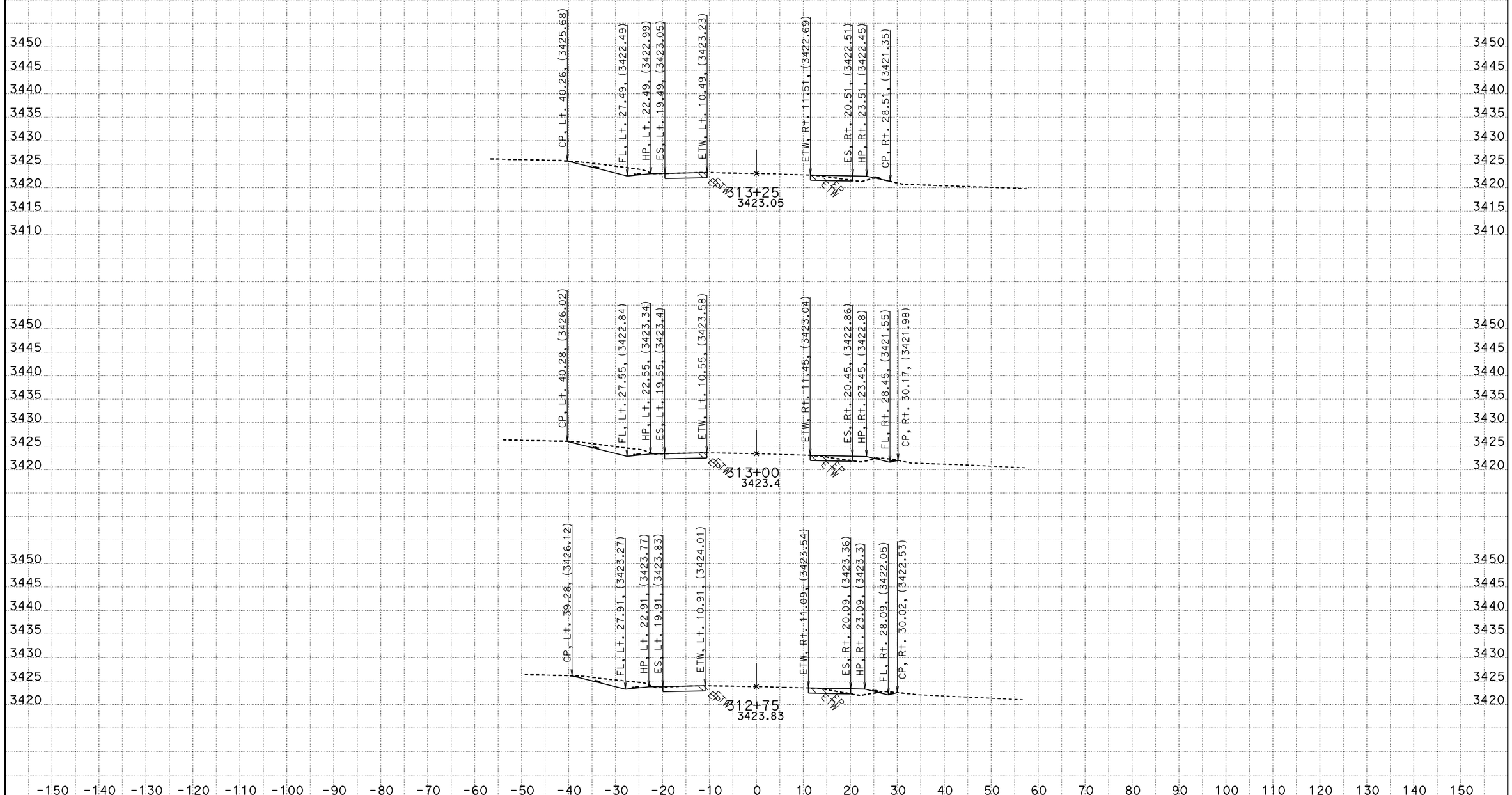

CREATED BY: RDang
DATE: 6/18/2015
KC Project: 570801 File: D:\570801\Design_Xsection\a1final.ear

CONTRACT: 0G900
DIST/CO/RTE/PM: 08/SBd/247/9.6-20.3
PROJECT ID: 0800020175

SCALE: 1" = 10' Horiz.
1" = 10' Vert.

All Dimensions are US Survey Feet

A1
CROSS SECTIONS
SHEET 325 OF 756

FOR EARTHWORK DEVELOPMENT ONLY

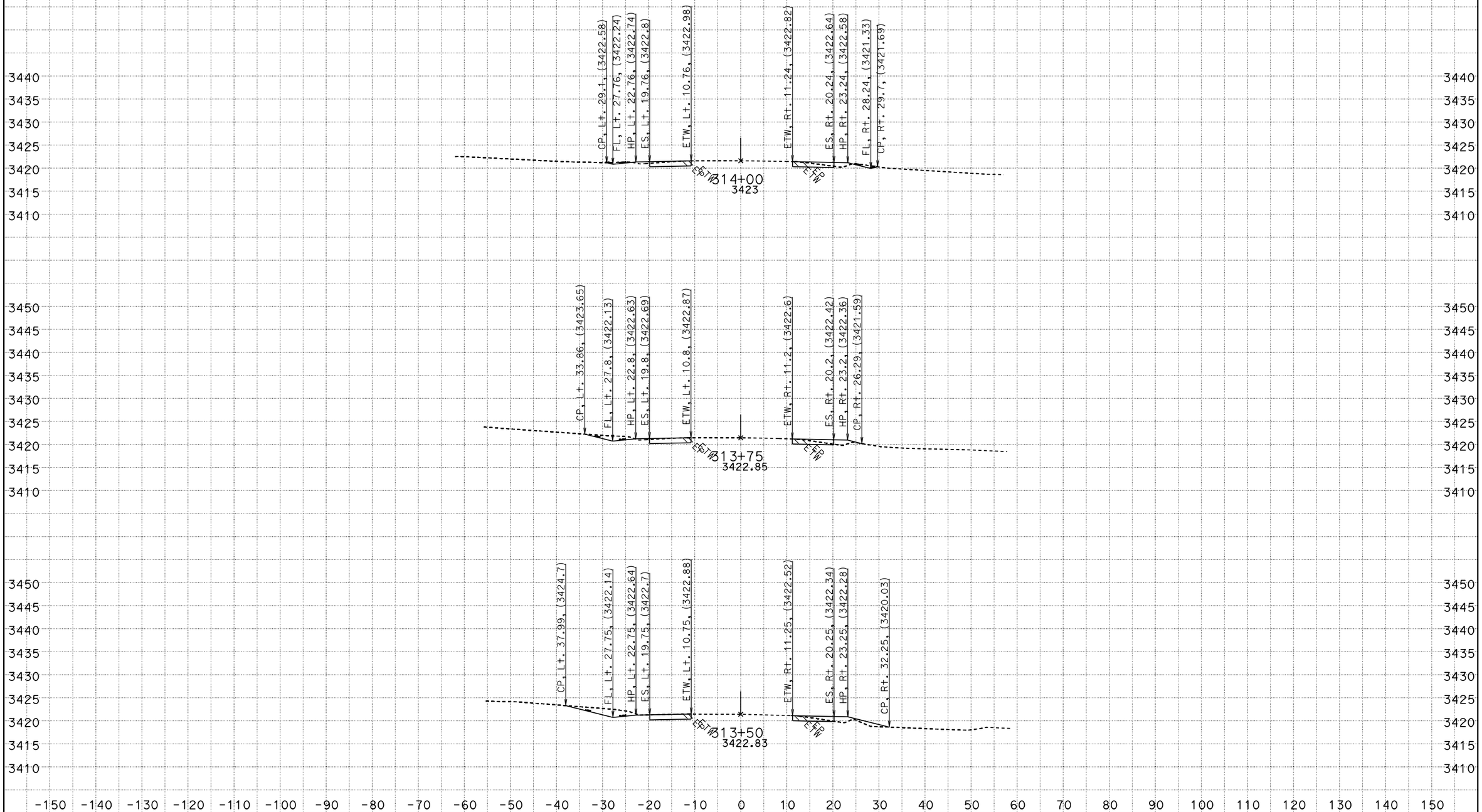

CREATED BY: RDang
DATE: 6/18/2015
KC Project: 570801 File: D:\570801\Design_Xsection\a1final.ear

CONTRACT: 0G900
DIST/CO/RTE/PM: 08/SBd/247/9.6-20.3
PROJECT ID: 0800020175

SCALE: 1" = 10' Horiz.
1" = 10' Vert.

All Dimensions are US Survey Feet

A1
CROSS SECTIONS
SHEET 326 OF 756

FOR EARTHWORK DEVELOPMENT ONLY

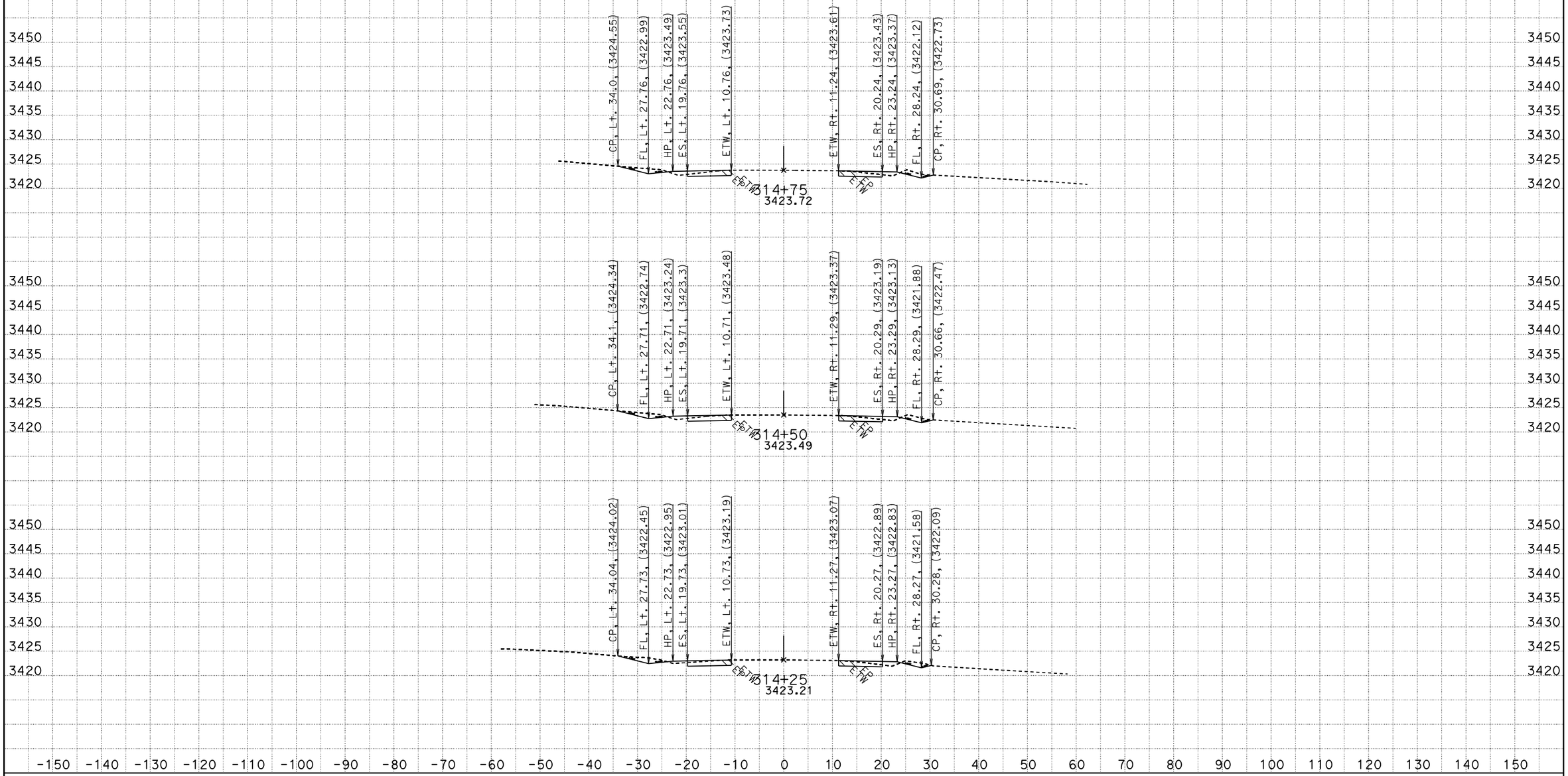

CREATED BY: RDang
DATE: 6/18/2015
KC Project: 570801 File: D:\570801\Design_Xsection\a1final.ear

CONTRACT: 0G900
DIST/CO/RTE/PM: 08/SBd/247/9.6-20.3
PROJECT ID: 0800020175

SCALE: 1" = 10' Horiz.
1" = 10' Vert.

All Dimensions are US Survey Feet

A1
CROSS SECTIONS
SHEET 327 OF 756

FOR EARTHWORK DEVELOPMENT ONLY

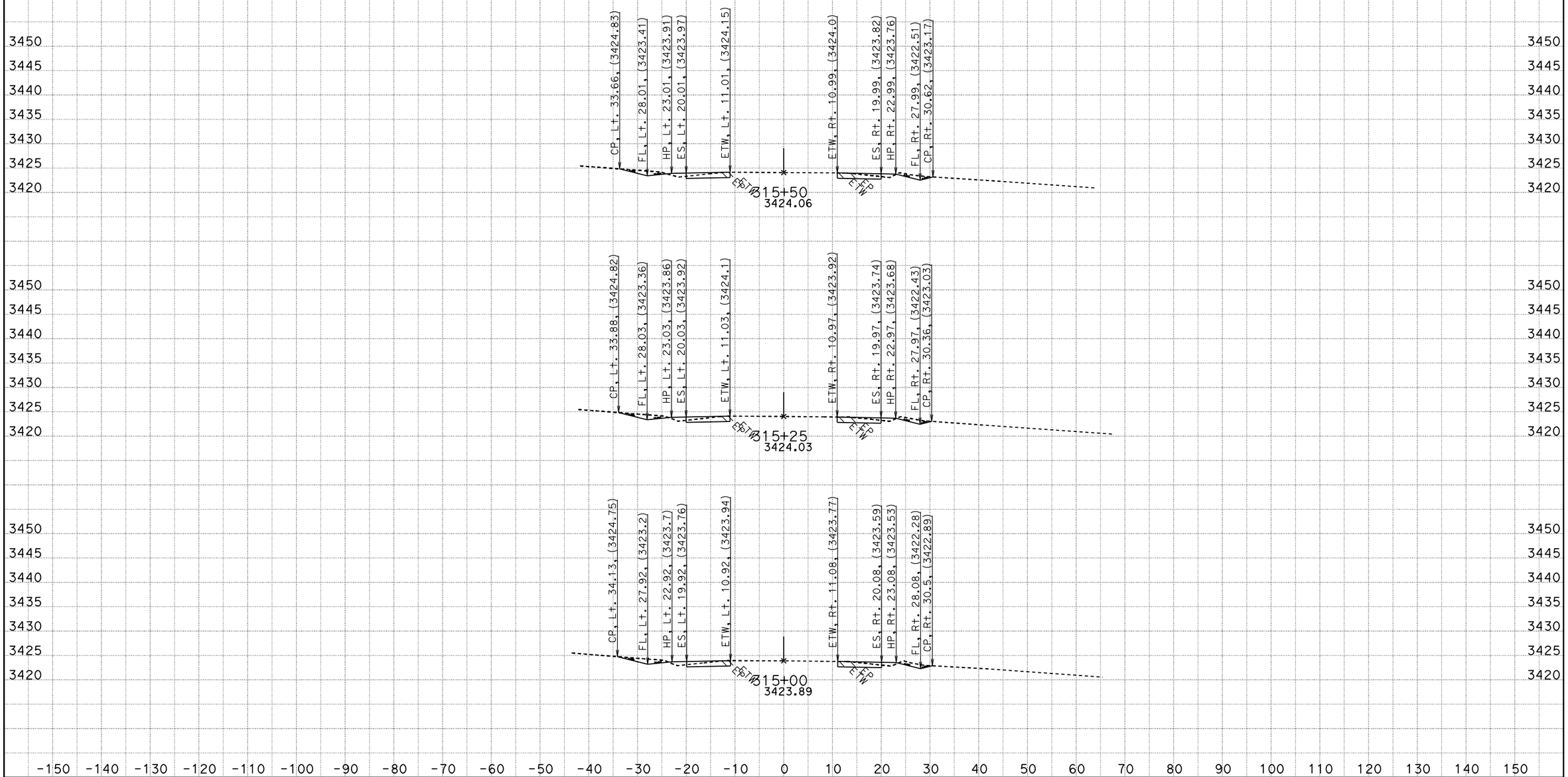

CREATED BY: RDang
DATE: 6/18/2015
KC Project: 570801 File: D:\570801\Design_Xsection\a1final.ear

CONTRACT: 0G900
DIST/CO/RTE/PM: 08/SBd/247/9.6-20.3
PROJECT ID: 0800020175

SCALE: 1" = 10' Horiz.
1" = 10' Vert.

All Dimensions are US Survey Feet

A1
CROSS SECTIONS
SHEET 328 OF 756

FOR EARTHWORK DEVELOPMENT ONLY

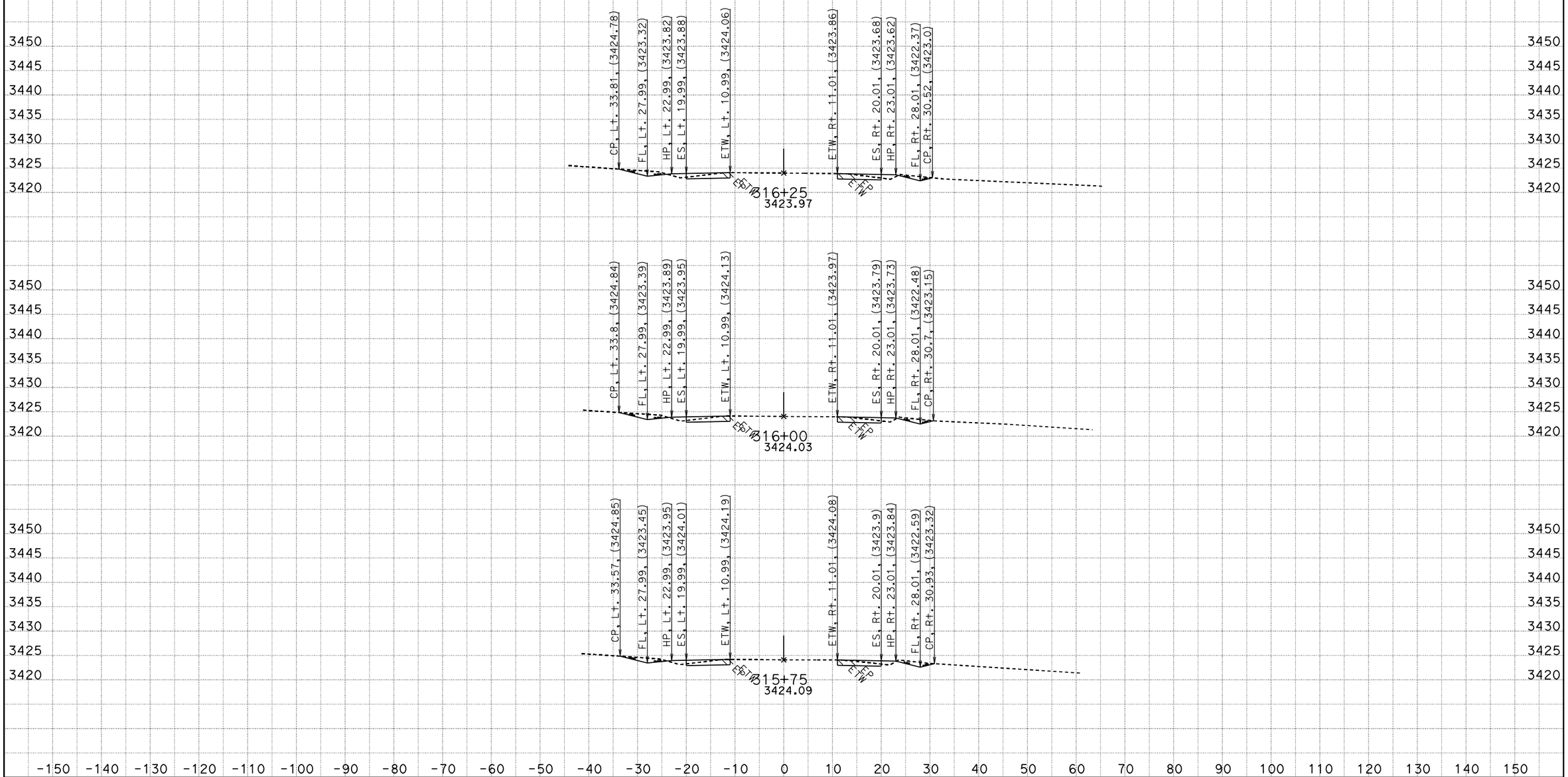

CREATED BY: RDang
DATE: 6/18/2015
KC Project: 570801 File: D:\570801\Design_Xsection\a1final.ear

CONTRACT: 0G900
DIST/CO/RTE/PM: 08/SBd/247/9.6-20.3
PROJECT ID: 0800020175

SCALE: 1" = 10' Horiz.
1" = 10' Vert.

All Dimensions are US Survey Feet

A1
CROSS SECTIONS
SHEET 329 OF 756

FOR EARTHWORK DEVELOPMENT ONLY

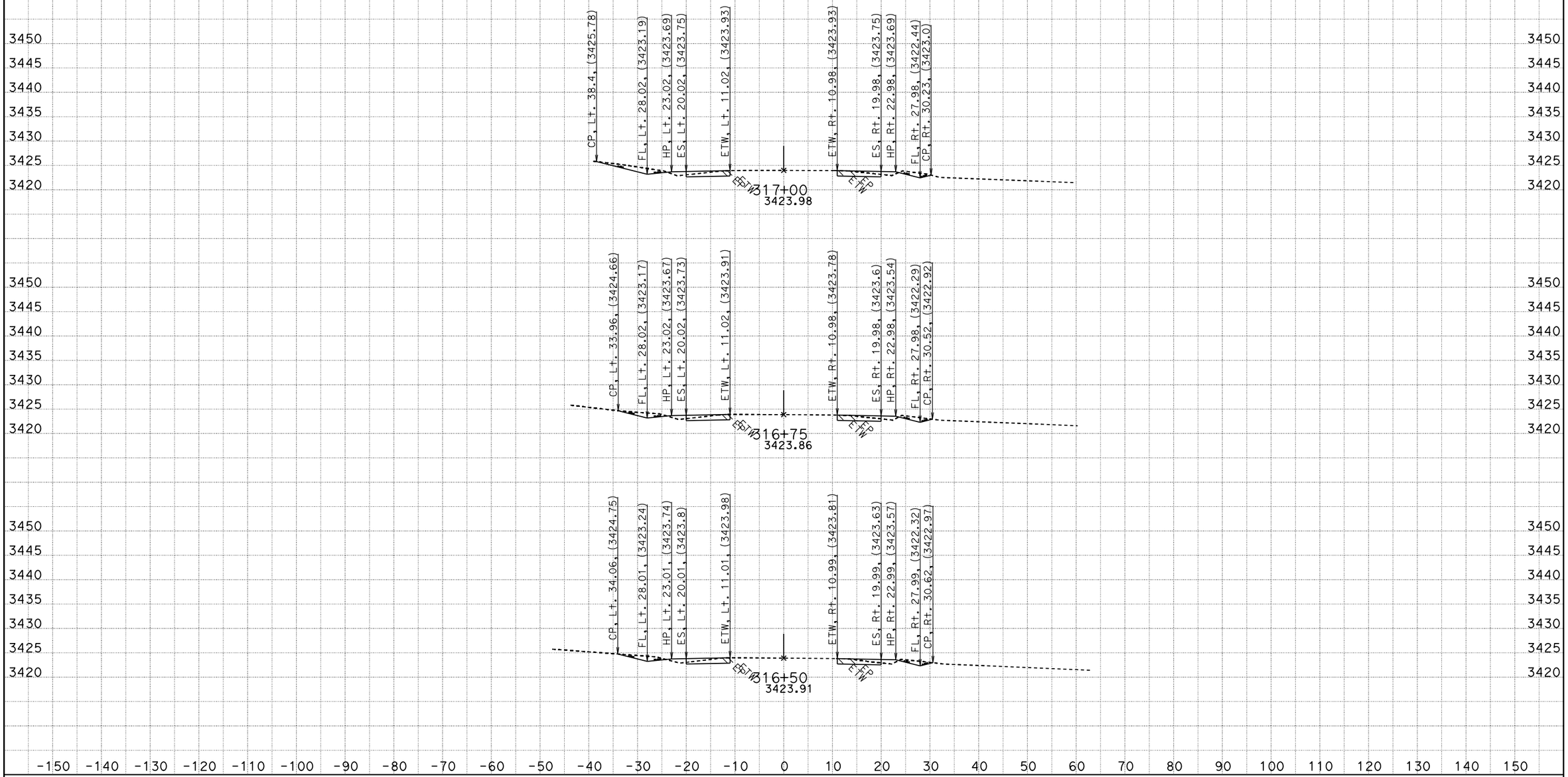

CREATED BY: RDang
DATE: 6/18/2015
KC Project: 570801 File: D:\570801\Design_Xsection\a1final.ear

CONTRACT: 0G900
DIST/CO/RTE/PM: 08/SBd/247/9.6-20.3
PROJECT ID: 0800020175

SCALE: 1" = 10' Horiz.
1" = 10' Vert.

All Dimensions are US Survey Feet

A1
CROSS SECTIONS

FOR EARTHWORK DEVELOPMENT ONLY

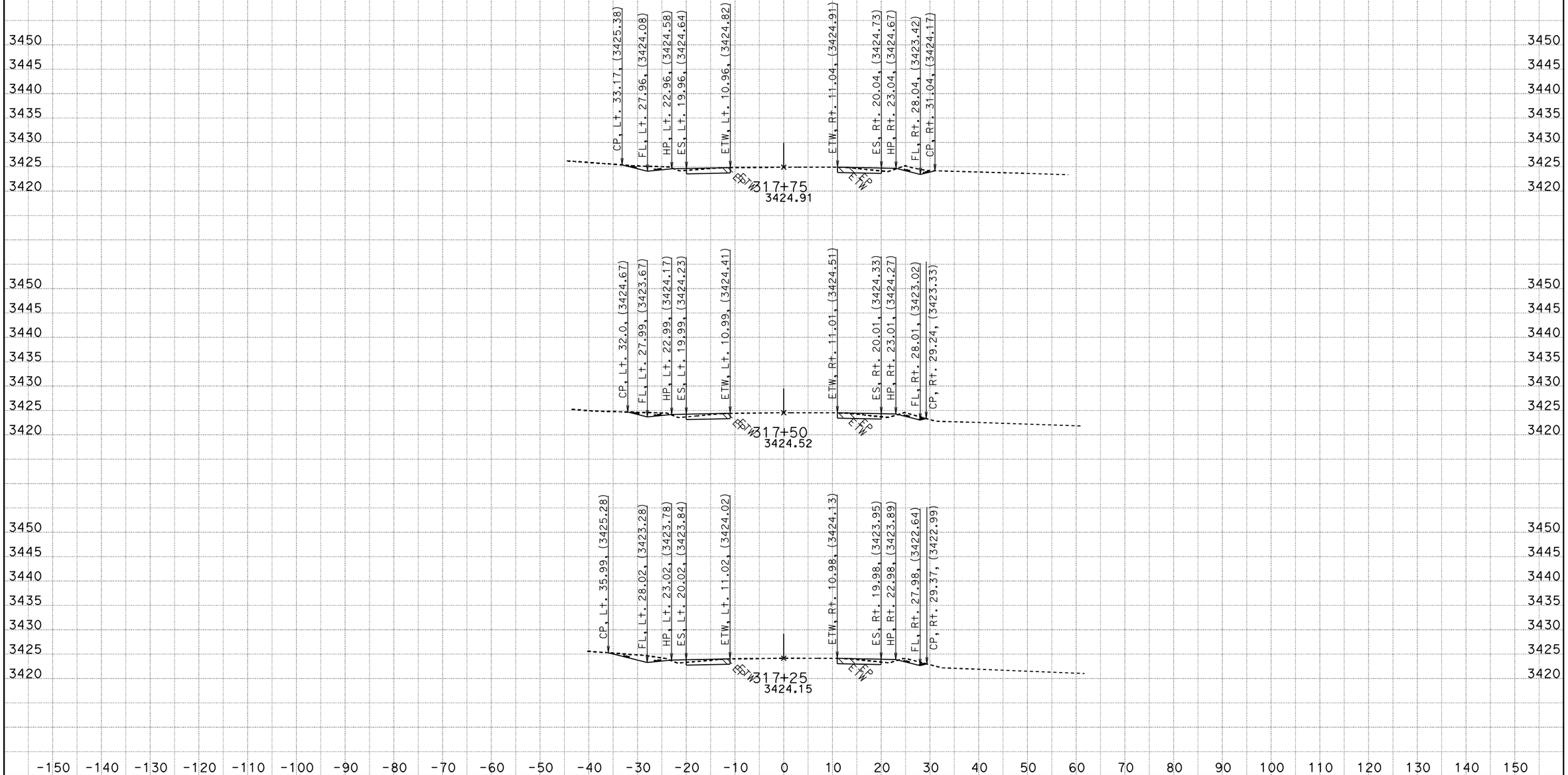

CREATED BY: RDang
DATE: 6/18/2015
KC Project: 570801 File: D:\570801\Design_Xsection\a1final.ear

CONTRACT: 0G900
DIST/CO/RTE/PM: 08/SBd/247/9.6-20.3
PROJECT ID: 0800020175

SCALE: 1" = 10' Horiz.
1" = 10' Vert.

All Dimensions are US Survey Feet

A1
CROSS SECTIONS
SHEET 331 OF 756

FOR EARTHWORK DEVELOPMENT ONLY

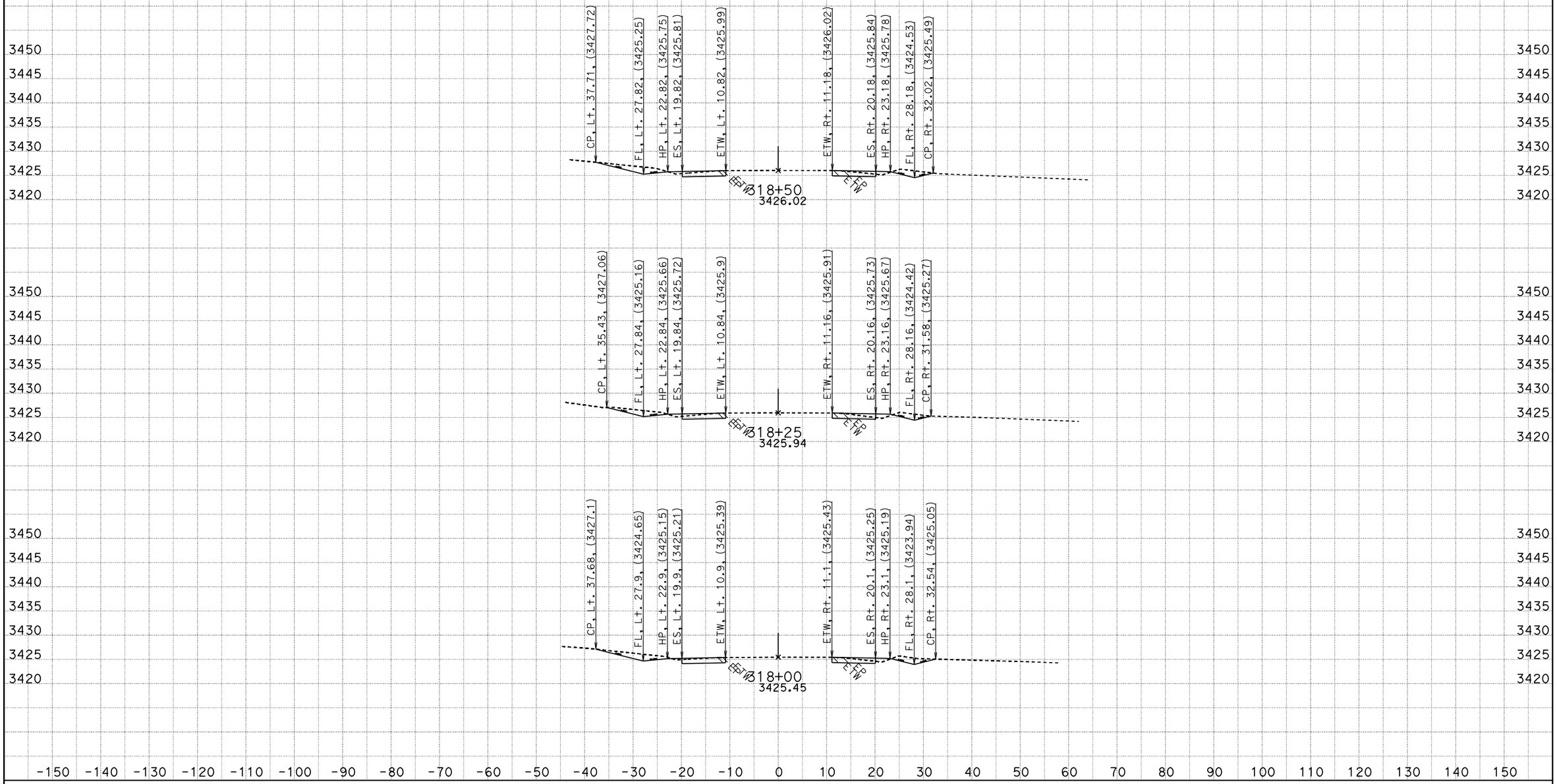

CREATED BY: RDang
DATE: 6/18/2015
KC Project: 570801 File: D:\570801\Design_Xsection\a1final.ear

CONTRACT: 0G900
DIST/CO/RTE/PM: 08/SBd/247/9.6-20.3
PROJECT ID: 0800020175

SCALE: 1" = 10' Horiz.
1" = 10' Vert.

All Dimensions are US Survey Feet

A1
CROSS SECTIONS
SHEET 332 OF 756

FOR EARTHWORK DEVELOPMENT ONLY



CREATED BY: RDang
DATE: 6/18/2015
KC Project: 570801 File: D:\570801\Design_Xsection\a1final.ear

CONTRACT: 0G900
DIST/CO/RTE/PM: 08/SBd/247/9.6-20.3
PROJECT ID: 0800020175

SCALE: 1" = 10' Horiz.
1" = 10' Vert.

All Dimensions are US Survey Feet

A1
CROSS SECTIONS

FOR EARTHWORK DEVELOPMENT ONLY

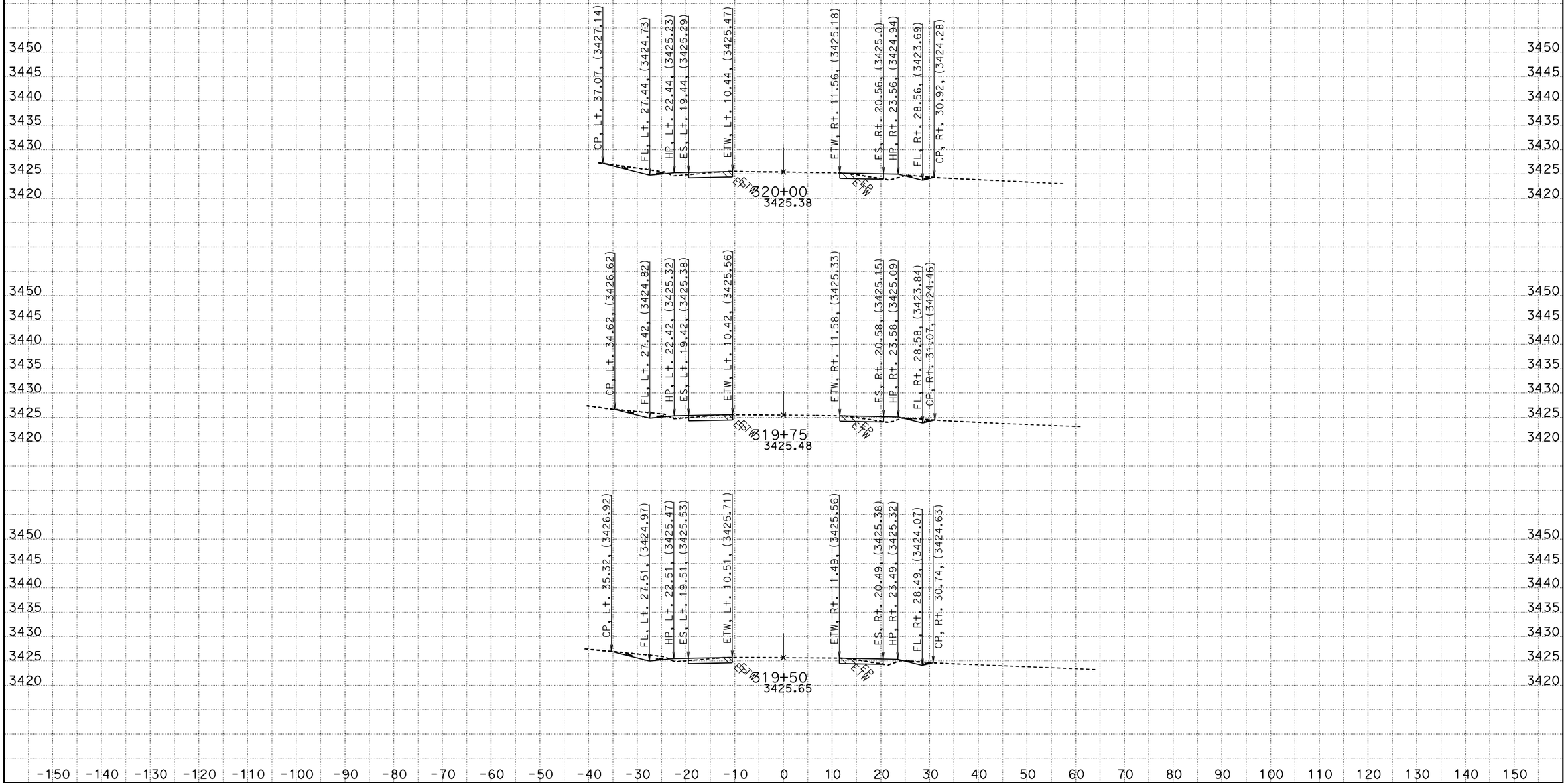

CREATED BY: RDang
DATE: 6/18/2015
KC Project: 570801 File: D:\570801\Design_Xsection\a1final.ear

CONTRACT: 0G900
DIST/CO/RTE/PM: 08/SBd/247/9.6-20.3
PROJECT ID: 0800020175

SCALE: 1" = 10' Horiz.
1" = 10' Vert.

All Dimensions are US Survey Feet

A1
CROSS SECTIONS

FOR EARTHWORK DEVELOPMENT ONLY

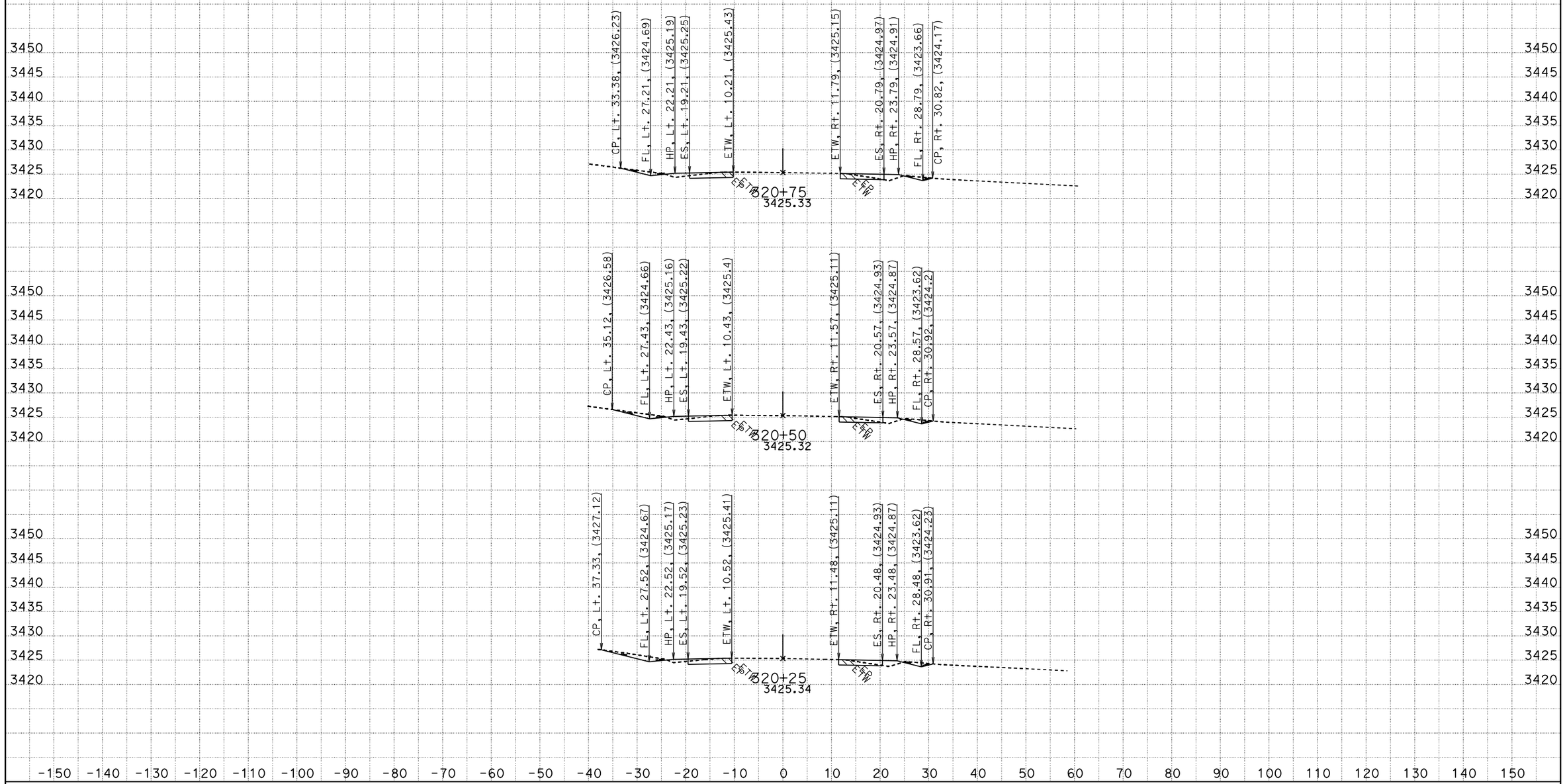

CREATED BY: RDang
DATE: 6/18/2015
KC Project: 570801 File: D:\570801\Design_Xsection\a1final.ear

CONTRACT: 0G900
DIST/CO/RTE/PM: 08/SBd/247/9.6-20.3
PROJECT ID: 0800020175

SCALE: 1" = 10' Horiz.
1" = 10' Vert.

All Dimensions are US Survey Feet

A1
CROSS SECTIONS

FOR EARTHWORK DEVELOPMENT ONLY

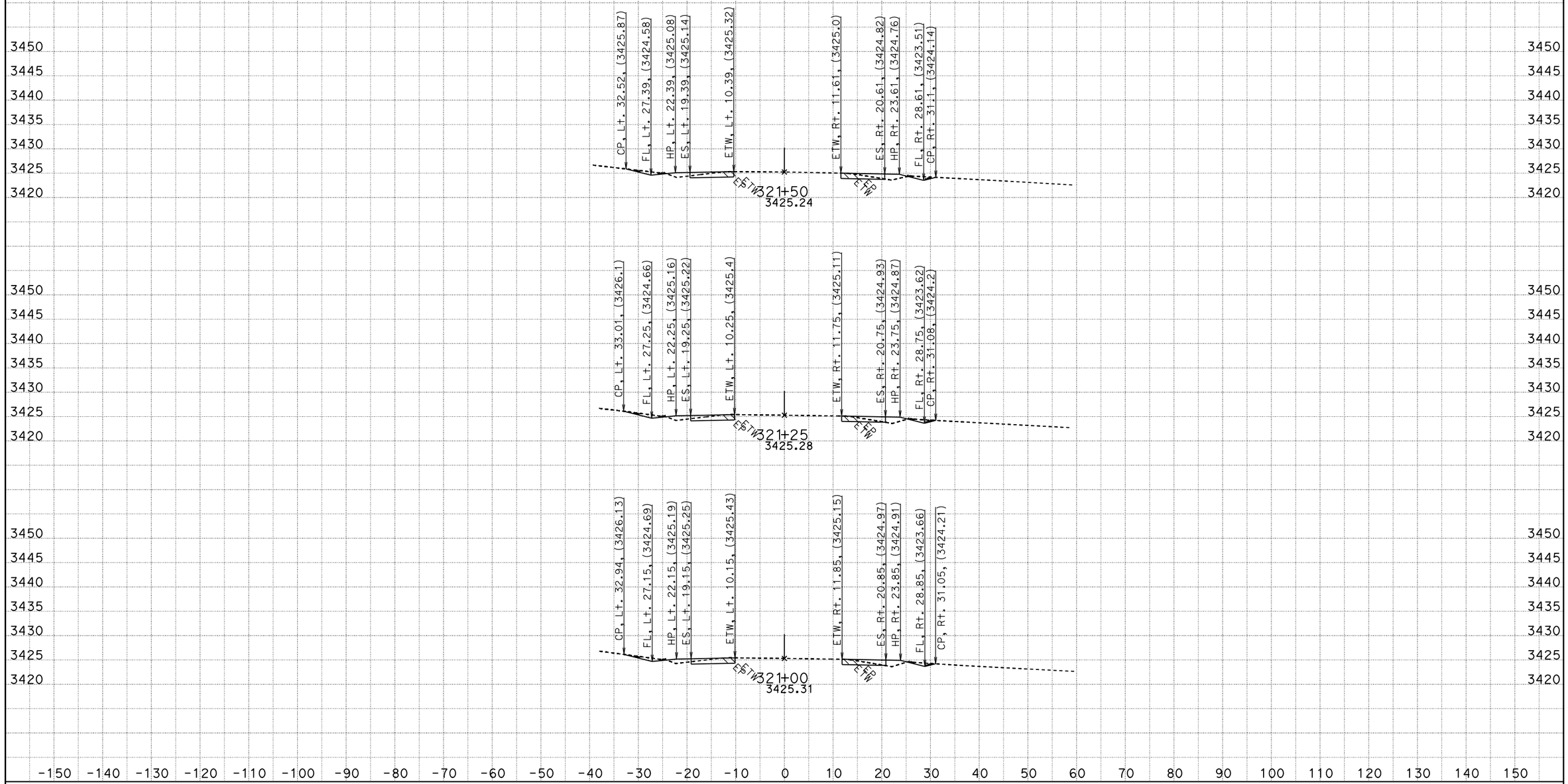

CREATED BY: RDang
DATE: 6/18/2015
KC Project: 570801 File: D:\570801\Design_Xsection\a1final.ear

CONTRACT: 0G900
DIST/CO/RTE/PM: 08/SBd/247/9.6-20.3
PROJECT ID: 0800020175

SCALE: 1" = 10' Horiz.
1" = 10' Vert.

All Dimensions are US Survey Feet

A1
CROSS SECTIONS

FOR EARTHWORK DEVELOPMENT ONLY

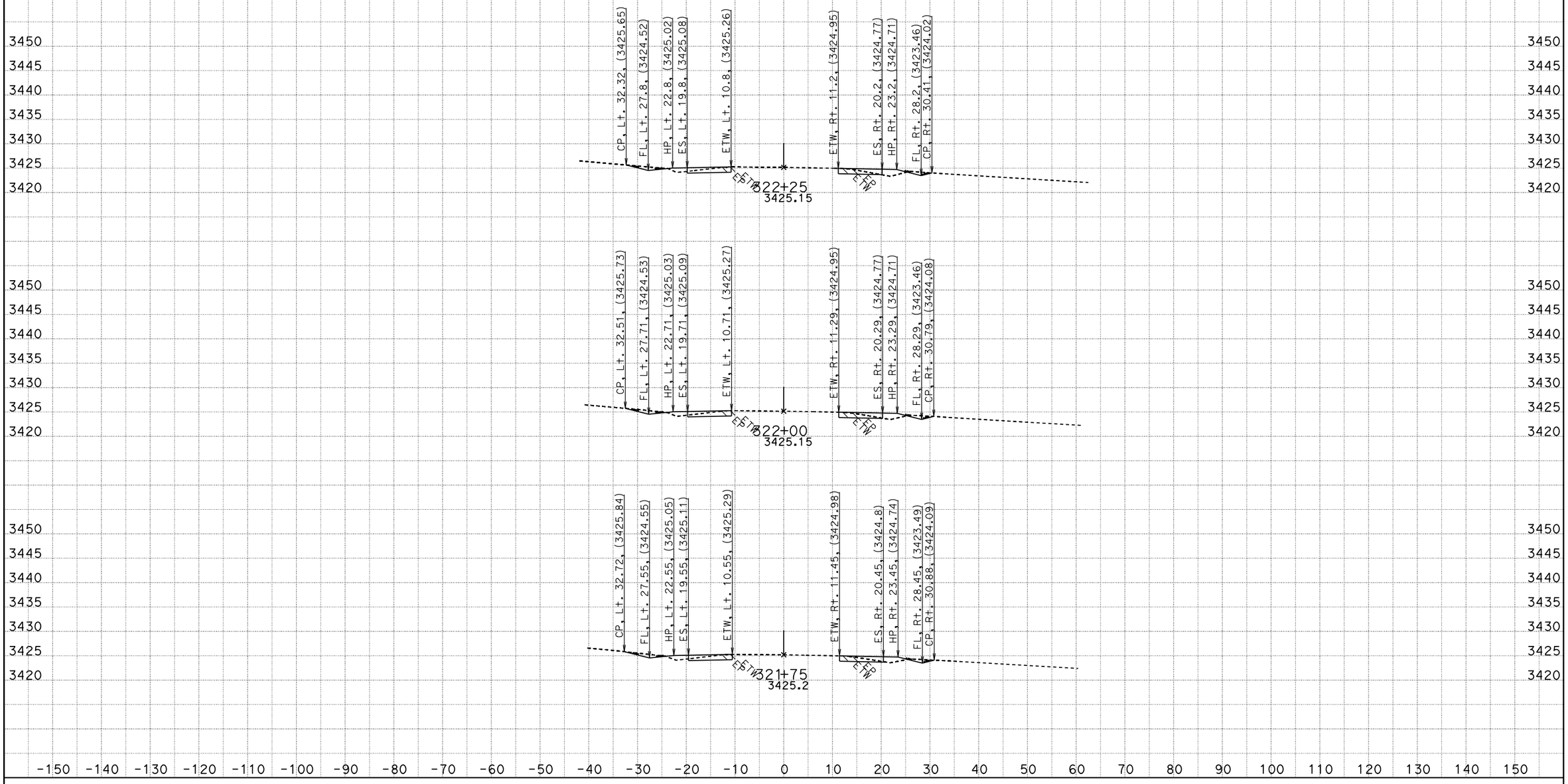

CREATED BY: RDang
DATE: 6/18/2015
KC Project: 570801 File: D:\570801\Design_Xsection\a1final.ear

CONTRACT: 0G900
DIST/CO/RTE/PM: 08/SBd/247/9.6-20.3
PROJECT ID: 0800020175

SCALE: 1" = 10' Horiz.
1" = 10' Vert.

All Dimensions are US Survey Feet

A1
CROSS SECTIONS
SHEET 337 OF 756

FOR EARTHWORK DEVELOPMENT ONLY

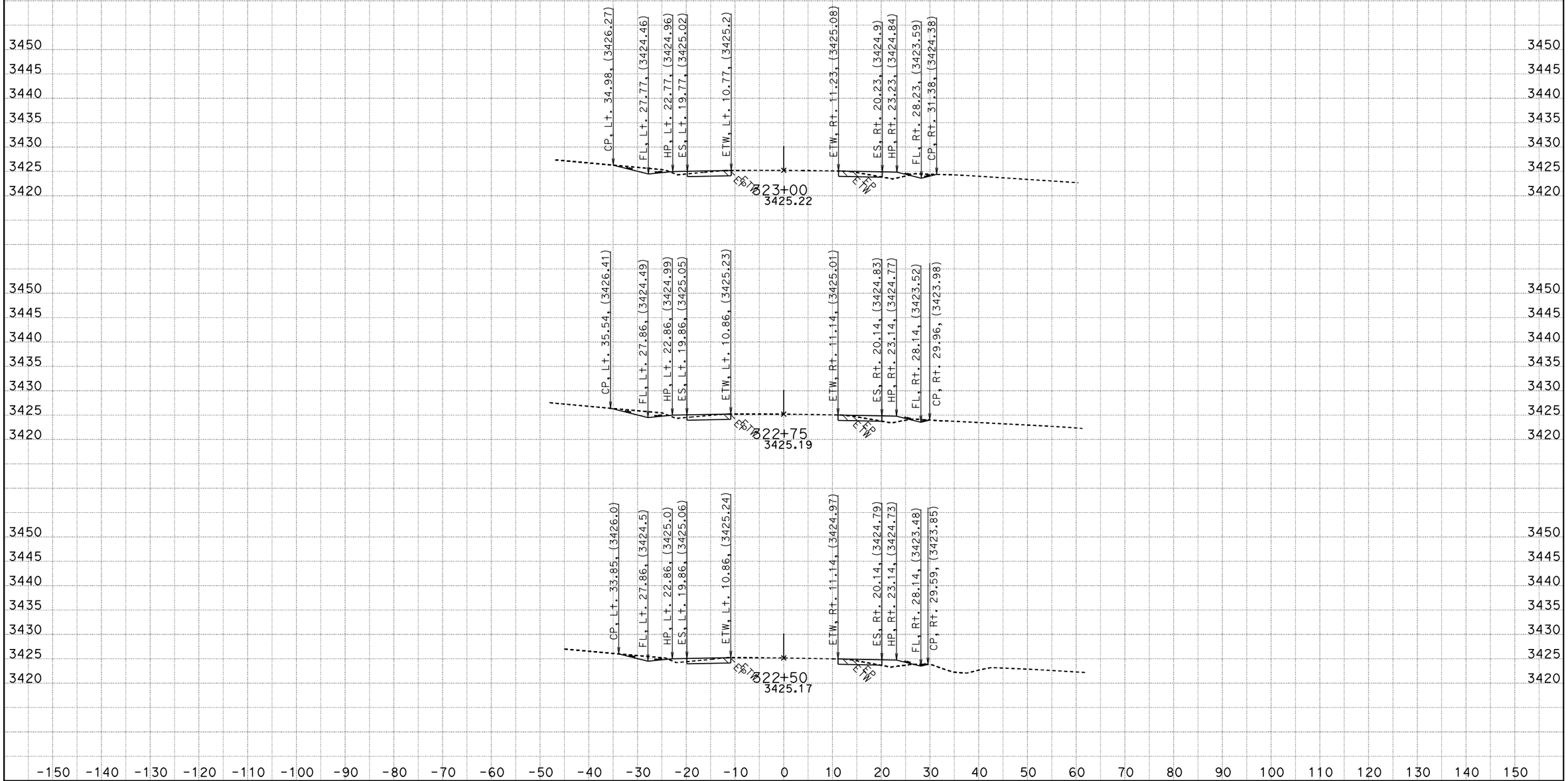

CREATED BY: RDang
DATE: 6/18/2015
KC Project: 570801 File: D:\570801\Design_Xsection\a1final.ear

CONTRACT: 0G900
DIST/CO/RTE/PM: 08/SBd/247/9.6-20.3
PROJECT ID: 0800020175

SCALE: 1" = 10' Horiz.
1" = 10' Vert.

All Dimensions are US Survey Feet

A1
CROSS SECTIONS
SHEET 338 OF 756

FOR EARTHWORK DEVELOPMENT ONLY

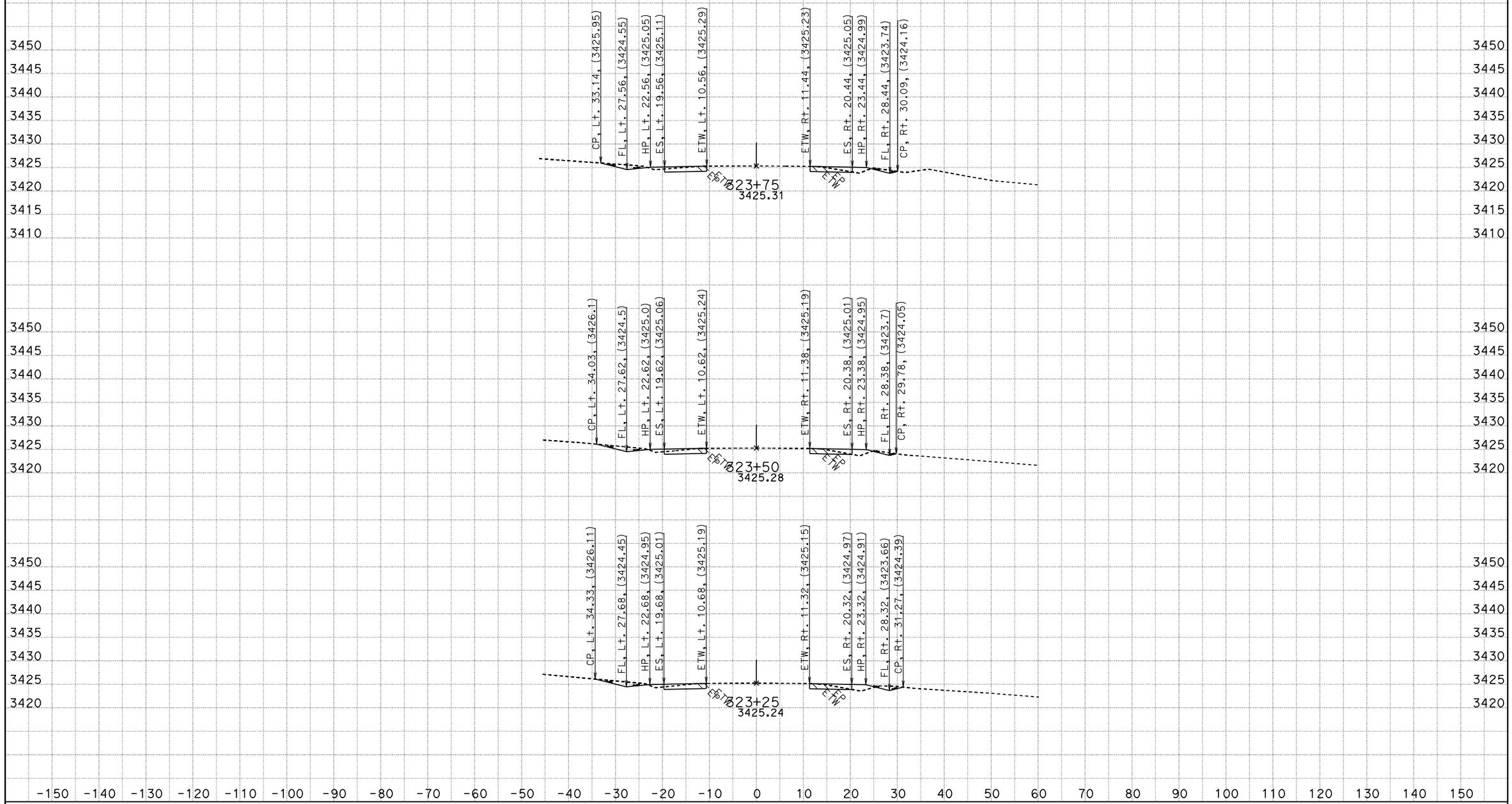

CREATED BY: RDang
DATE: 6/18/2015
KC Project: 570801 File: D:\570801\Design_Xsection\a1final.ear

CONTRACT: 0G900
DIST/CO/RTE/PM: 08/SBd/247/9.6-20.3
PROJECT ID: 0800020175

SCALE: 1" = 10' Horiz.
1" = 10' Vert.

All Dimensions are US Survey Feet

A1
CROSS SECTIONS

FOR EARTHWORK DEVELOPMENT ONLY

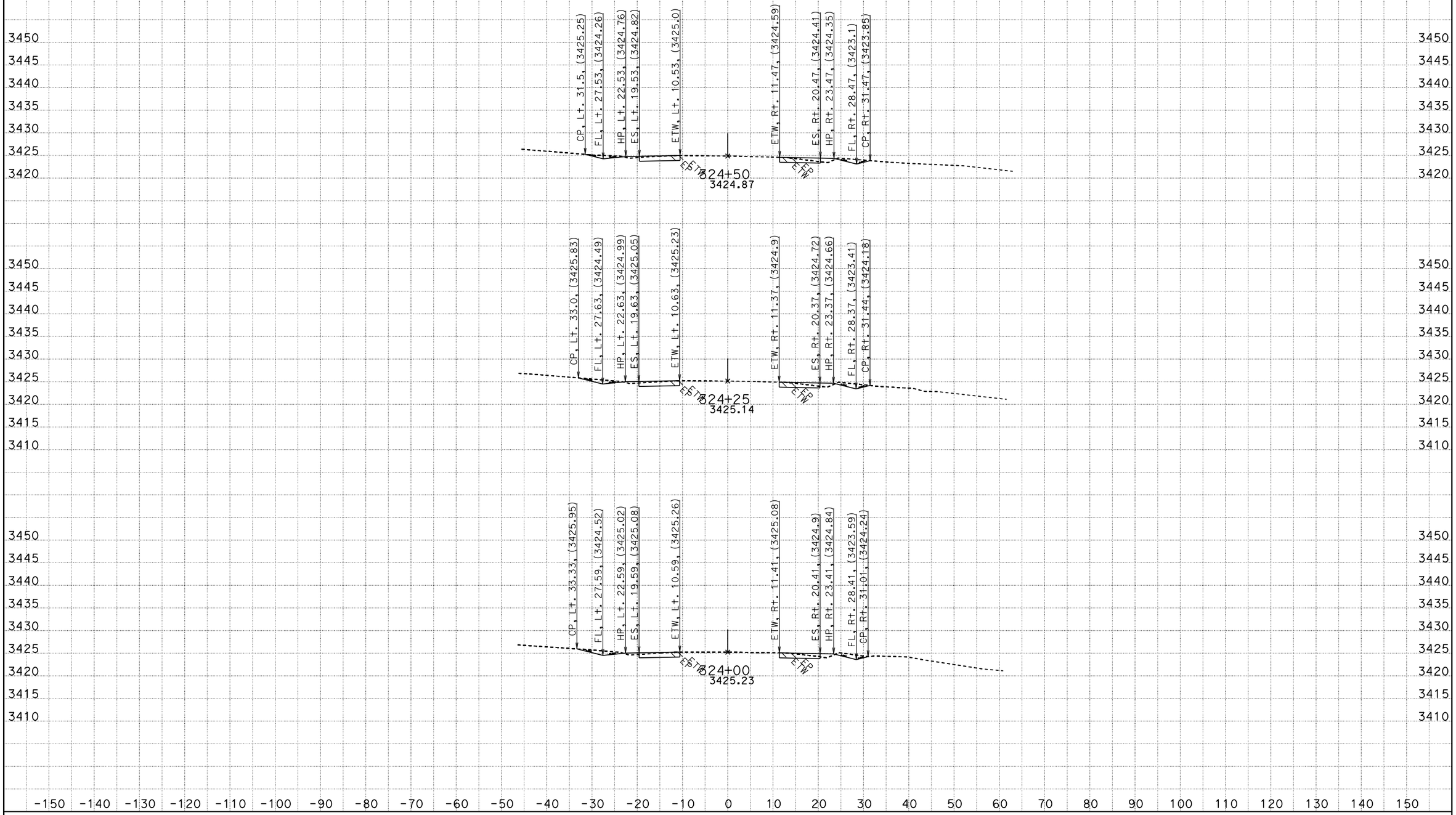

CREATED BY: RDang
DATE: 6/18/2015
KC Project: 570801 File: D:\570801\Design_Xsection\a1final.ear

CONTRACT: 0G900
DIST/CO/RTE/PM: 08/SBd/247/9.6-20.3
PROJECT ID: 0800020175

SCALE: 1" = 10' Horiz.
1" = 10' Vert.

All Dimensions are US Survey Feet

A1
CROSS SECTIONS
SHEET 340 OF 756

FOR EARTHWORK DEVELOPMENT ONLY

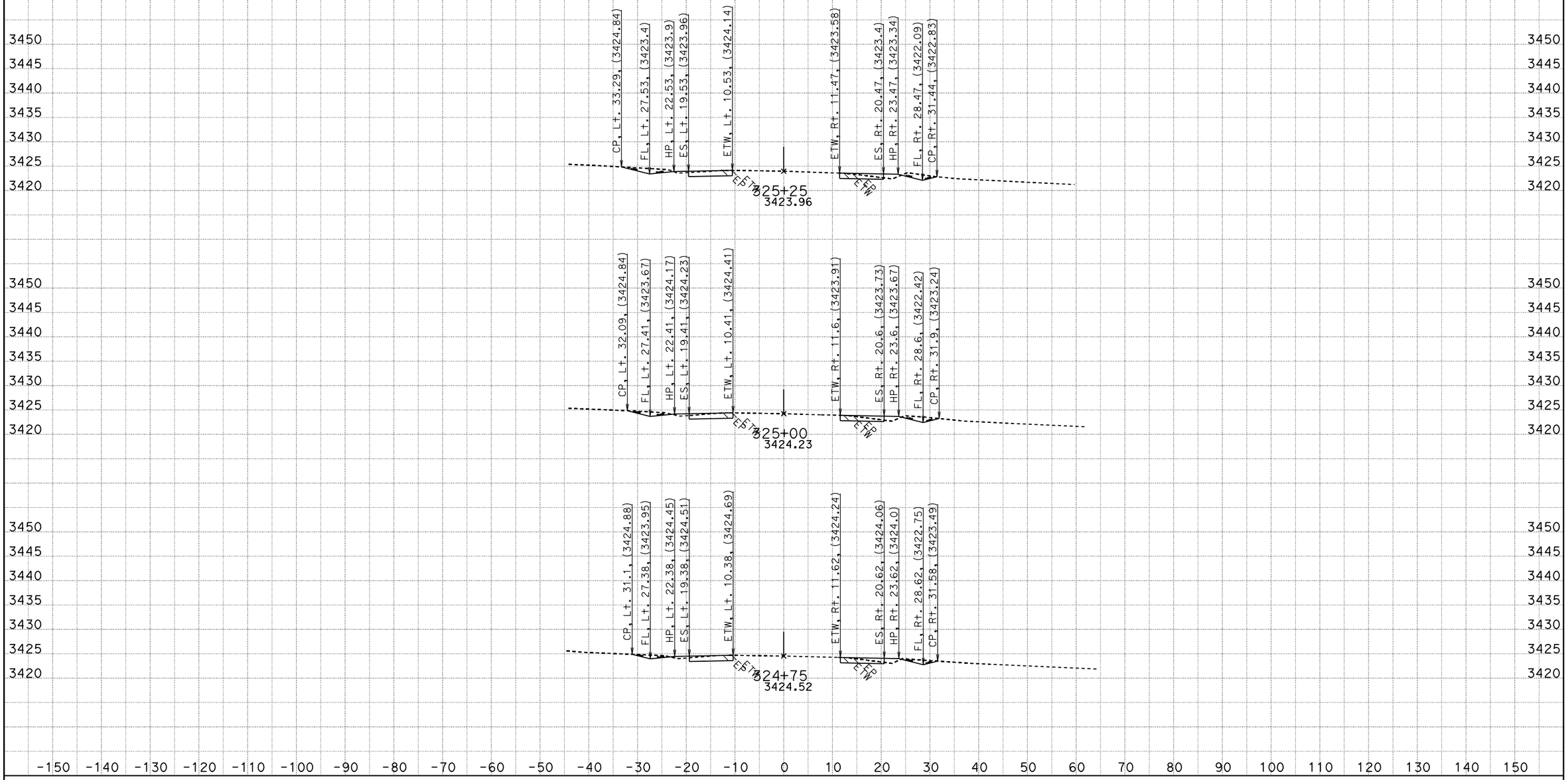

CREATED BY: RDang
DATE: 6/18/2015
KC Project: 570801 File: D:\570801\Design_Xsection\a1final.ear

CONTRACT: 0G900
DIST/CO/RTE/PM: 08/SBd/247/9.6-20.3
PROJECT ID: 0800020175

SCALE: 1" = 10' Horiz.
1" = 10' Vert.

All Dimensions are US Survey Feet

A1
CROSS SECTIONS
SHEET 341 OF 756

FOR EARTHWORK DEVELOPMENT ONLY

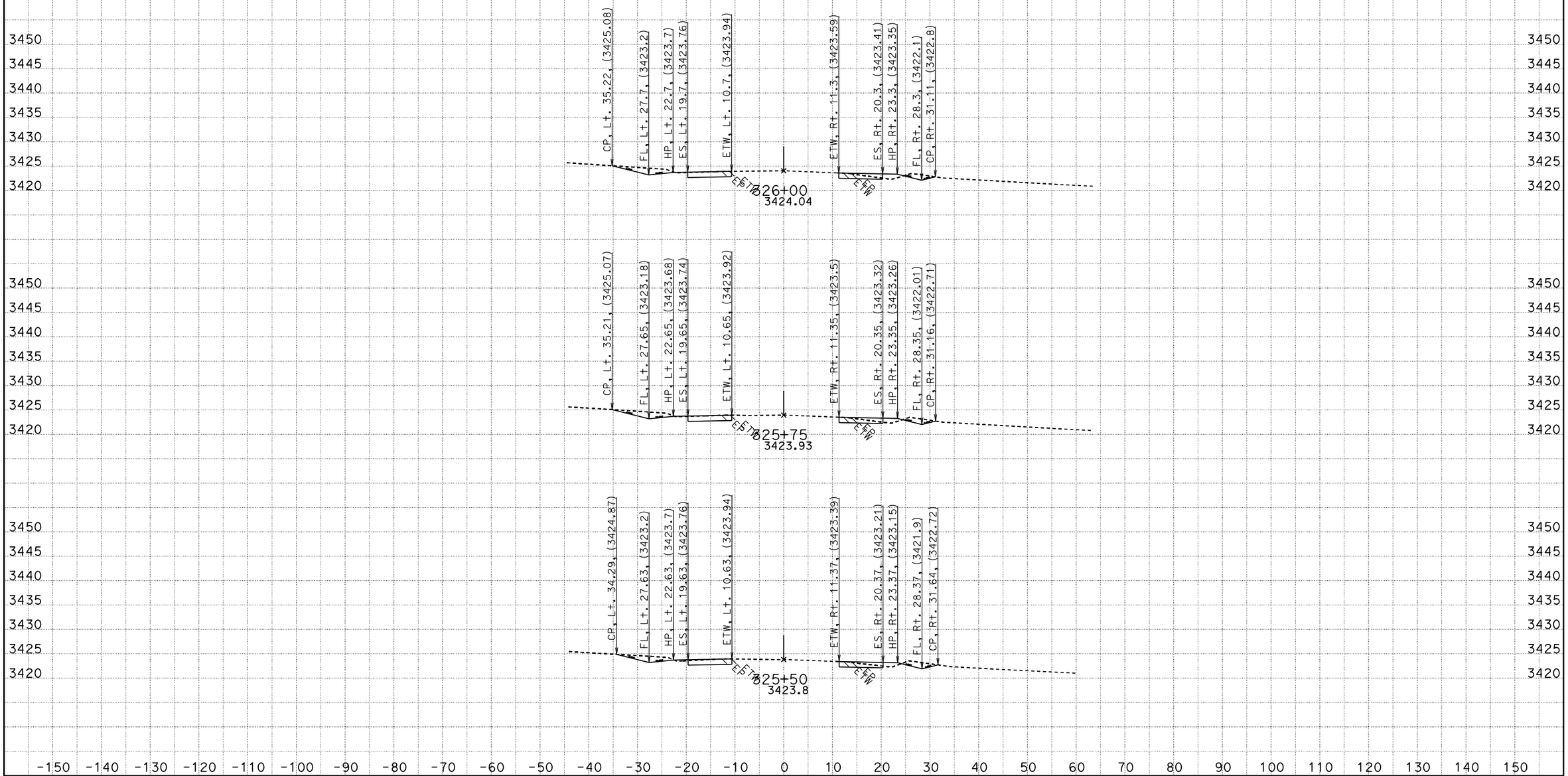

CREATED BY: RDang
DATE: 6/18/2015
KC Project: 570801 File: D:\570801\Design_Xsection\a1final.ear

CONTRACT: 0G900
DIST/CO/RTE/PM: 08/SBd/247/9.6-20.3
PROJECT ID: 0800020175

SCALE: 1" = 10' Horiz.
1" = 10' Vert.

All Dimensions are US Survey Feet

A1
CROSS SECTIONS
SHEET 342 OF 756

FOR EARTHWORK DEVELOPMENT ONLY

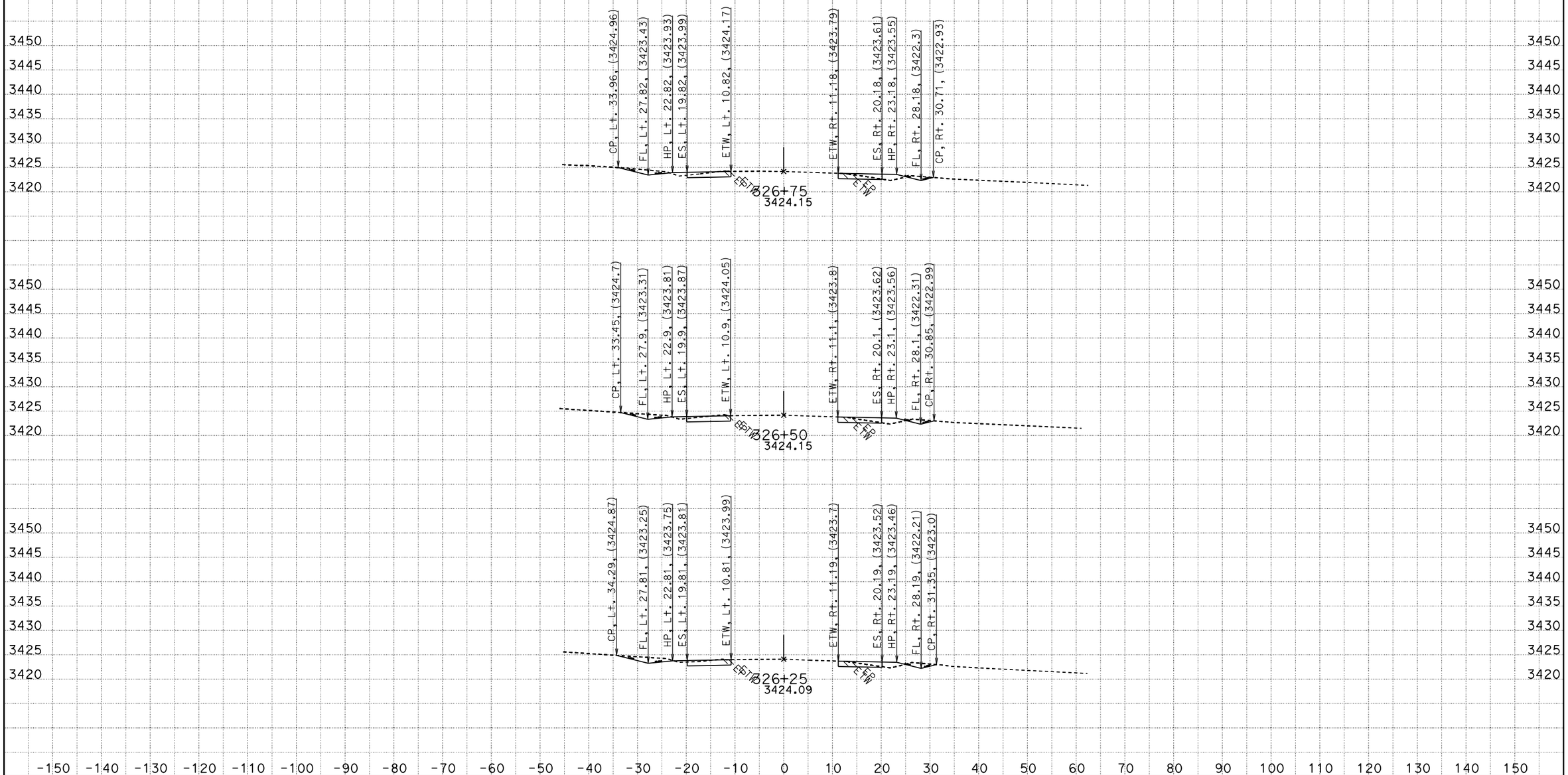

CREATED BY: RDang
DATE: 6/18/2015
KC Project: 570801 File: D:\570801\Design_Xsection\a1final.ear

CONTRACT: 0G900
DIST/CO/RTE/PM: 08/SBd/247/9.6-20.3
PROJECT ID: 0800020175

SCALE: 1" = 10' Horiz.
1" = 10' Vert.

All Dimensions are US Survey Feet

A1
CROSS SECTIONS
SHEET 343 OF 756

FOR EARTHWORK DEVELOPMENT ONLY

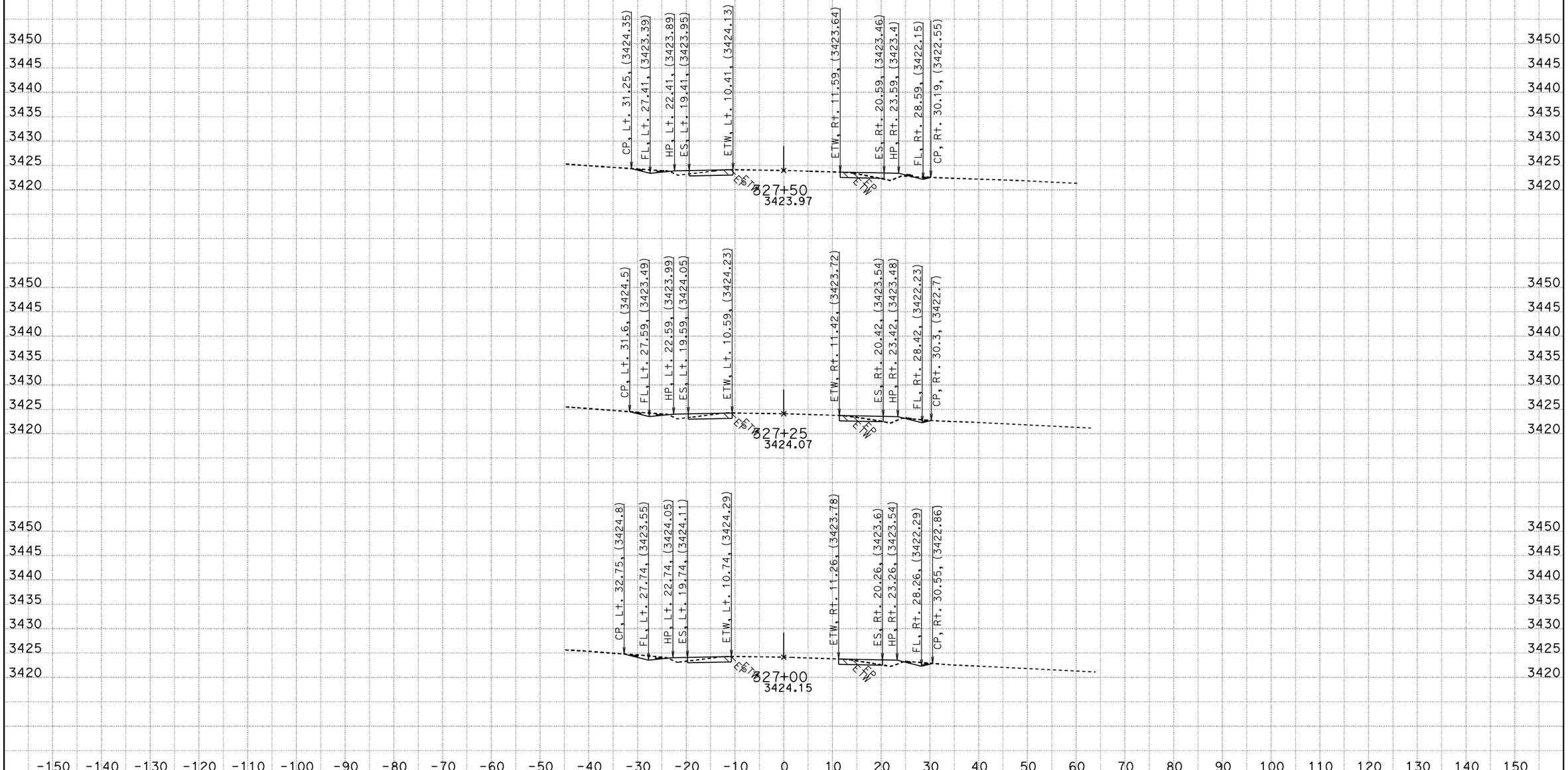

CREATED BY: RDang
DATE: 6/18/2015
KC Project: 570801 File: D:\570801\Design_Xsection\a1final.ear

CONTRACT: 0G900
DIST/CO/RTE/PM: 08/SBd/247/9.6-20.3
PROJECT ID: 0800020175

SCALE: 1" = 10' Horiz.
1" = 10' Vert.

All Dimensions are US Survey Feet

A1
CROSS SECTIONS

FOR EARTHWORK DEVELOPMENT ONLY

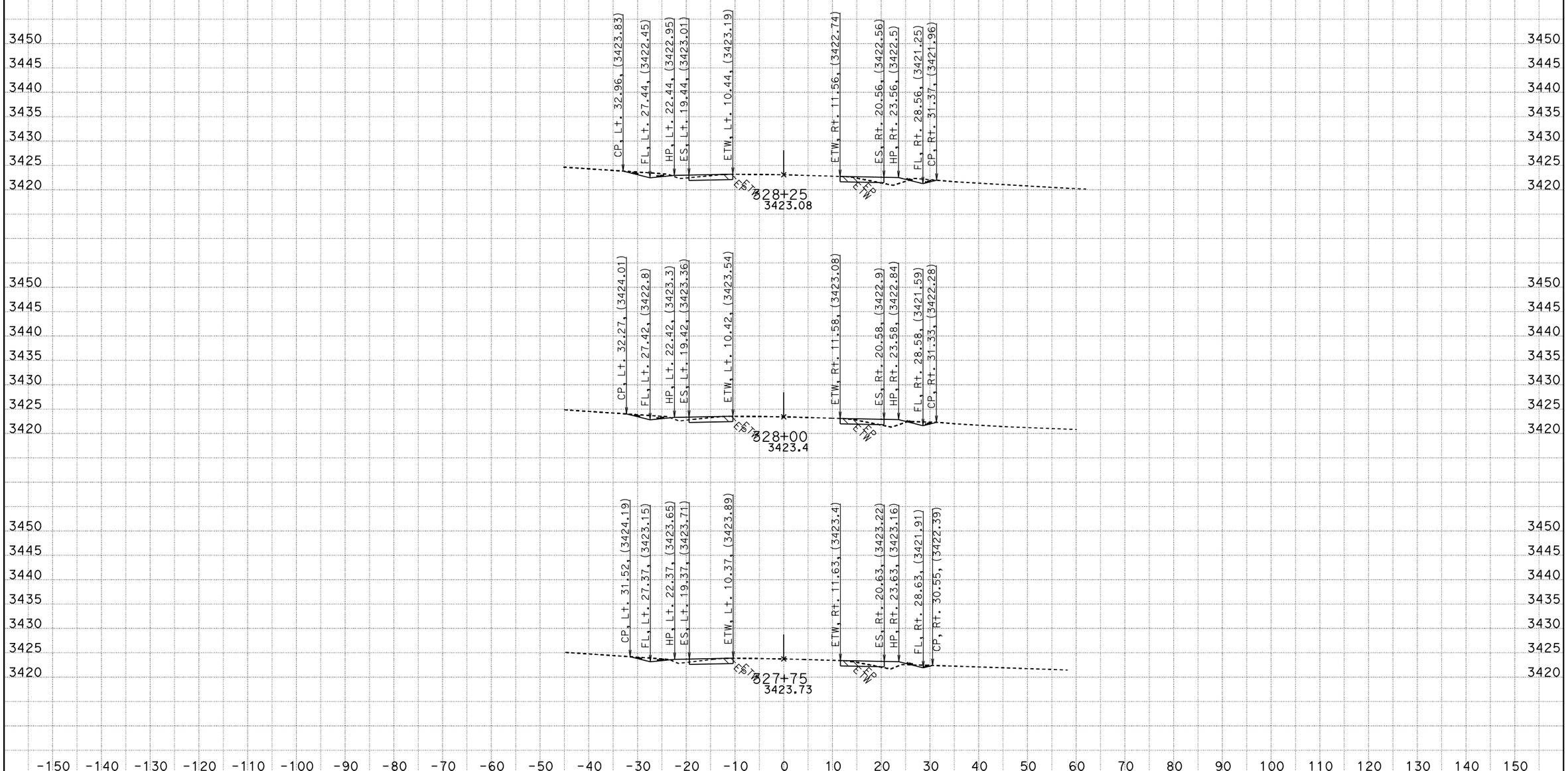

CREATED BY: RDang
DATE: 6/18/2015
KC Project: 570801 File: D:\570801\Design_Xsection\a1final.ear

CONTRACT: 0G900
DIST/CO/RTE/PM: 08/SBd/247/9.6-20.3
PROJECT ID: 0800020175

SCALE: 1" = 10' Horiz.
1" = 10' Vert.

All Dimensions are US Survey Feet

A1
CROSS SECTIONS
SHEET 345 OF 756

FOR EARTHWORK DEVELOPMENT ONLY

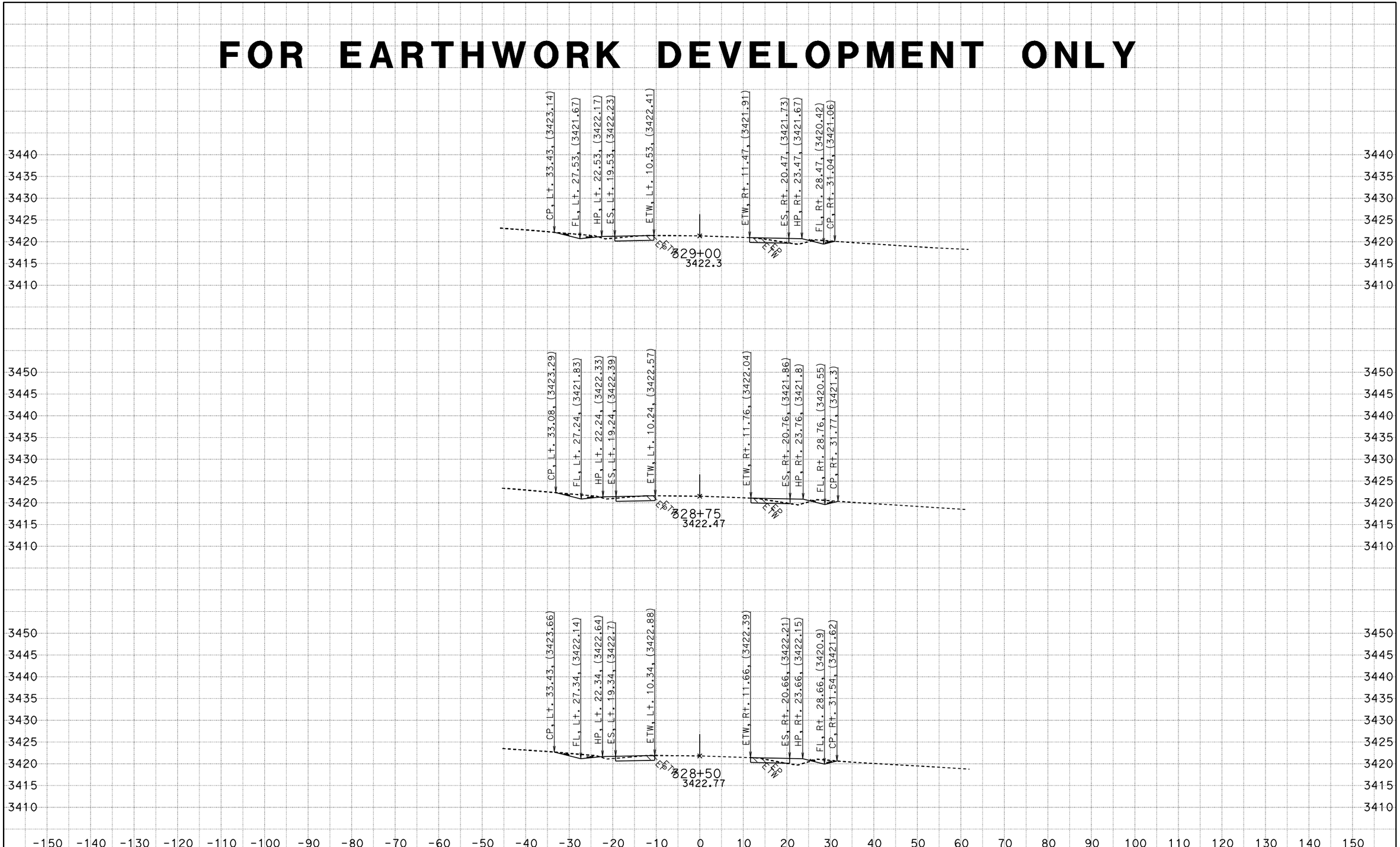

CREATED BY: RDang
DATE: 6/18/2015
KC Project: 570801 File: D:\570801\Design_Xsection\a1final.ear

CONTRACT: 0G900
DIST/CO/RTE/PM: 08/SBd/247/9.6-20.3
PROJECT ID: 0800020175

SCALE: 1" = 10' Horiz.
1" = 10' Vert.

All Dimensions are US Survey Feet

A1
CROSS SECTIONS

FOR EARTHWORK DEVELOPMENT ONLY

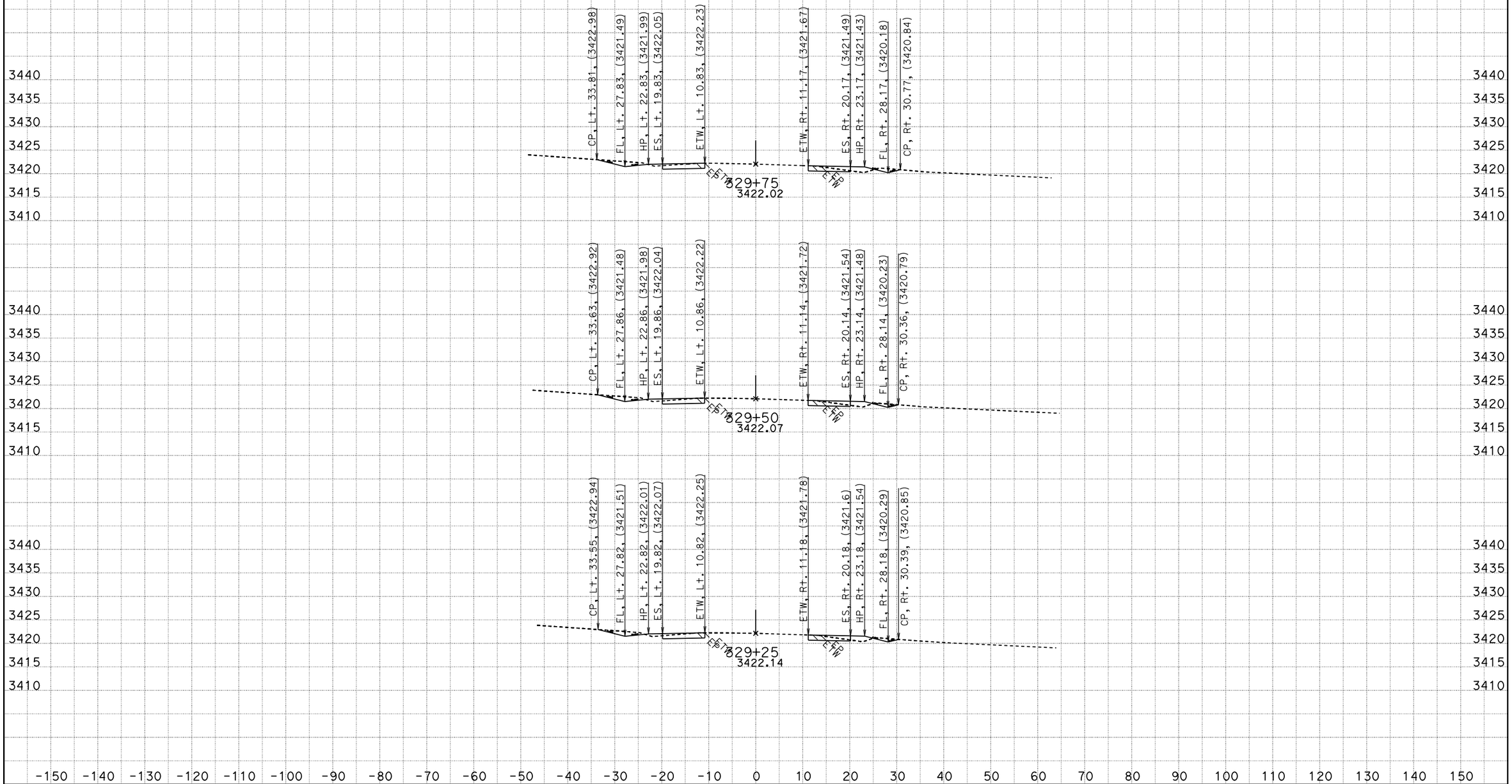

CREATED BY: RDang
DATE: 6/18/2015
KC Project: 570801 File: D:\570801\Design_Xsection\a1final.ear

CONTRACT: 0G900
DIST/CO/RTE/PM: 08/SBd/247/9.6-20.3
PROJECT ID: 0800020175

SCALE: 1" = 10' Horiz.
1" = 10' Vert.

All Dimensions are US Survey Feet

A1
CROSS SECTIONS
SHEET 347 OF 756

FOR EARTHWORK DEVELOPMENT ONLY

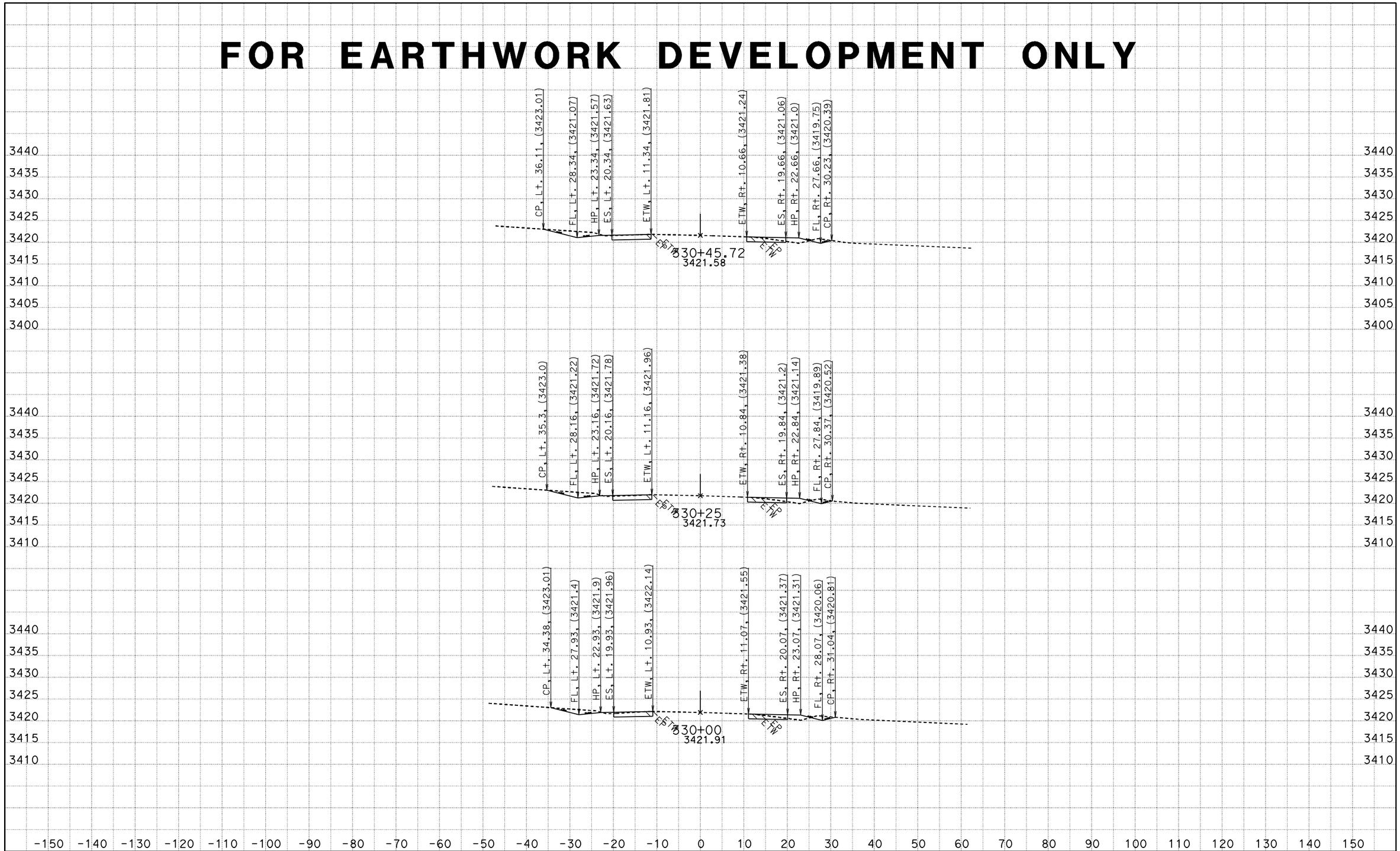

CREATED BY: RDang
DATE: 6/18/2015
KC Project: 570801 File: D:\570801\Design_Xsection\a1final.ear

CONTRACT: 0G900
DIST/CO/RTE/PM: 08/SBd/247/9.6-20.3
PROJECT ID: 0800020175

SCALE: 1" = 10' Horiz.
1" = 10' Vert.

All Dimensions are US Survey Feet

A1
CROSS SECTIONS
SHEET 348 OF 756

FOR EARTHWORK DEVELOPMENT ONLY

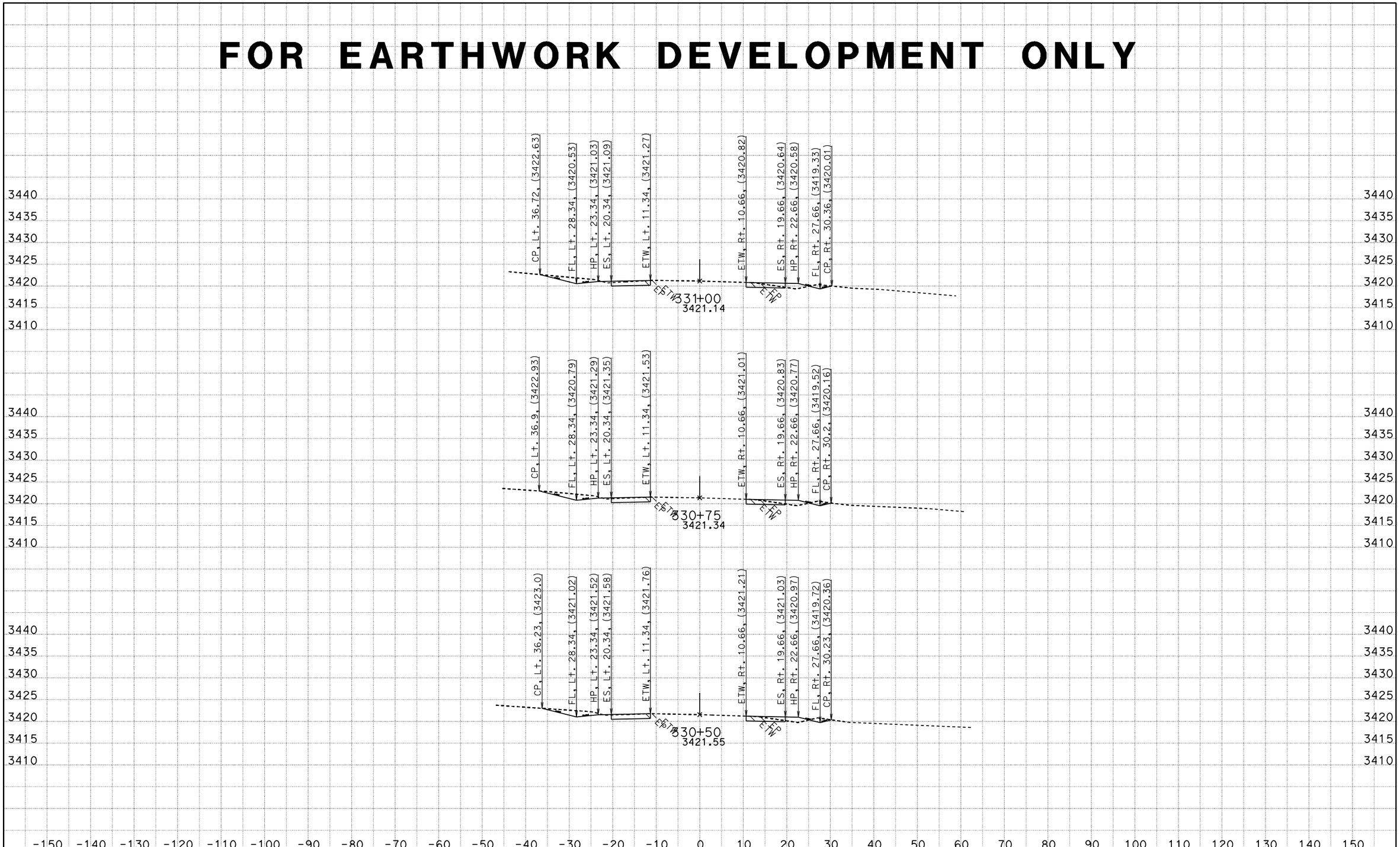

CREATED BY: RDang
DATE: 6/18/2015
KC Project: 570801 File: D:\570801\Design_Xsection\a1final.ear

CONTRACT: 0G900
DIST/CO/RTE/PM: 08/SBd/247/9.6-20.3
PROJECT ID: 0800020175

SCALE: 1" = 10' Horiz.
1" = 10' Vert.

All Dimensions are US Survey Feet

A1
CROSS SECTIONS
SHEET 349 OF 756

FOR EARTHWORK DEVELOPMENT ONLY

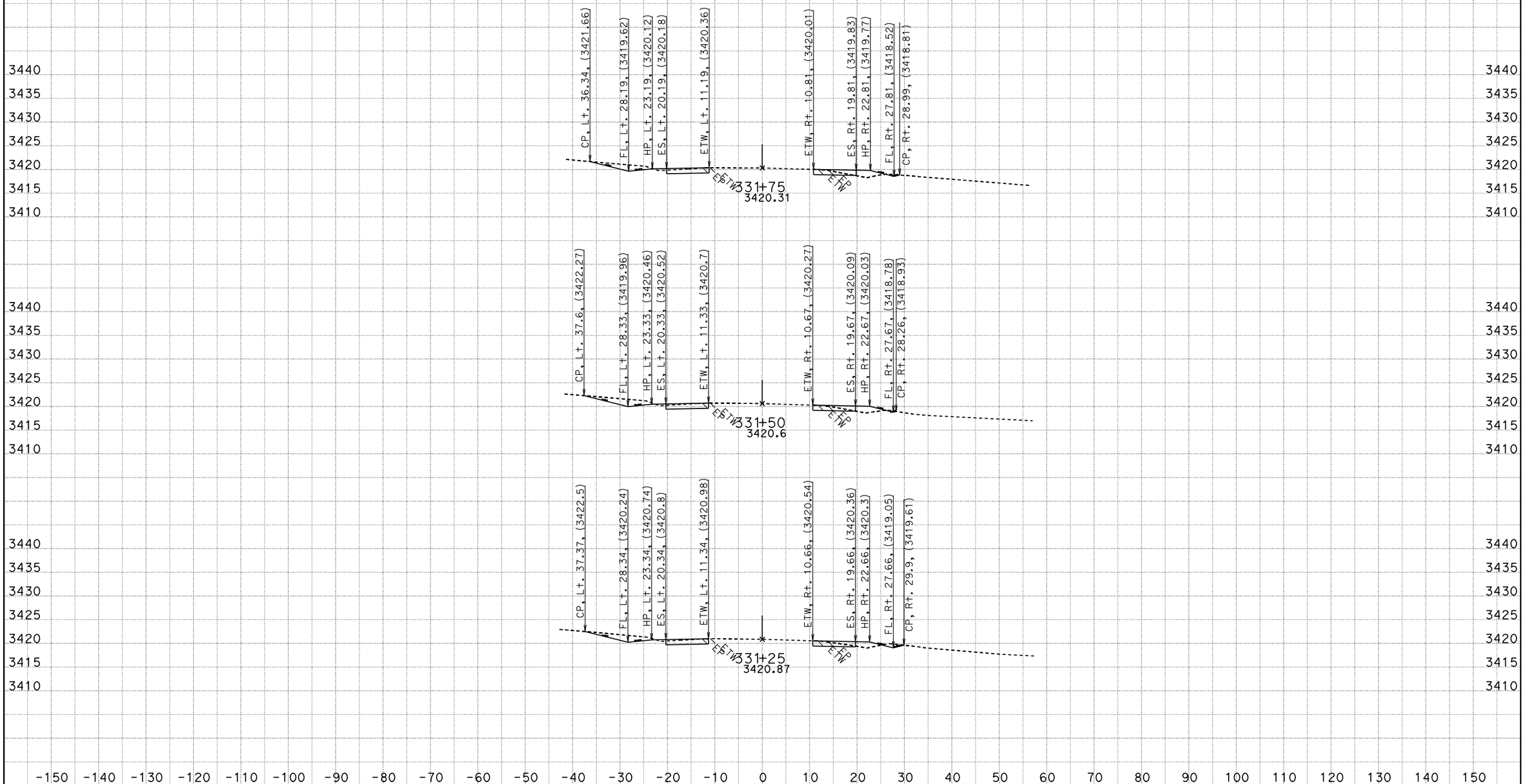

CREATED BY: RDang
DATE: 6/18/2015
KC Project: 570801 File: D:\570801\Design_Xsection\a1final.ear

CONTRACT: 0G900
DIST/CO/RTE/PM: 08/SBd/247/9.6-20.3
PROJECT ID: 0800020175

SCALE: 1" = 10' Horiz.
1" = 10' Vert.

All Dimensions are US Survey Feet

A1
CROSS SECTIONS
SHEET 350 OF 756

FOR EARTHWORK DEVELOPMENT ONLY

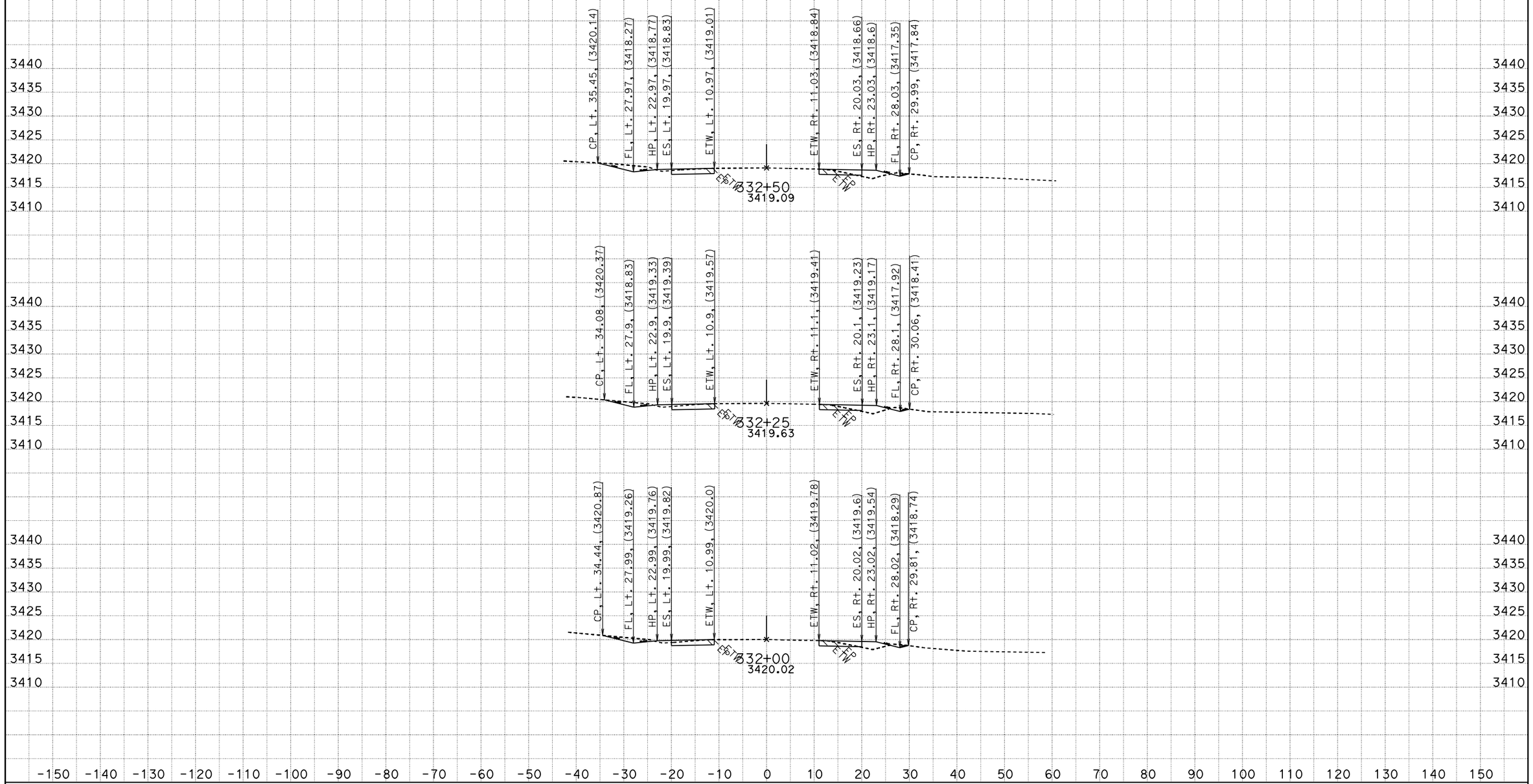

CREATED BY: RDang
DATE: 6/18/2015
KC Project: 570801 File: D:\570801\Design_Xsection\a1final.ear

CONTRACT: 0G900
DIST/CO/RTE/PM: 08/SBd/247/9.6-20.3
PROJECT ID: 0800020175

SCALE: 1" = 10' Horiz.
1" = 10' Vert.

All Dimensions are US Survey Feet

A1
CROSS SECTIONS

FOR EARTHWORK DEVELOPMENT ONLY

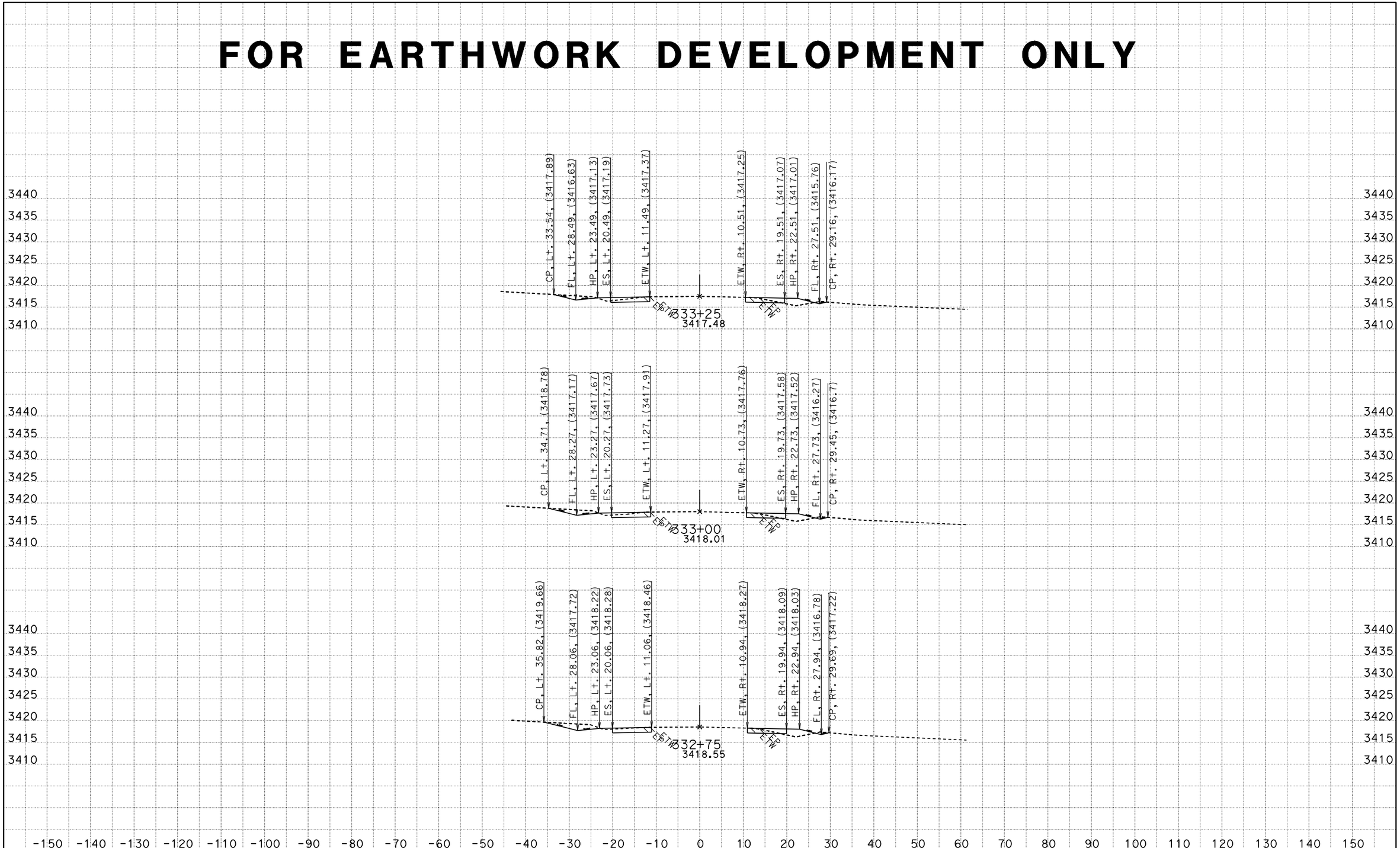

CREATED BY: RDang
DATE: 6/18/2015
KC Project: 570801 File: D:\570801\Design_Xsection\a1final.ear

CONTRACT: 0G900
DIST/CO/RTE/PM: 08/SBd/247/9.6-20.3
PROJECT ID: 0800020175

SCALE: 1" = 10' Horiz.
1" = 10' Vert.

All Dimensions are US Survey Feet

A1
CROSS SECTIONS
SHEET 352 OF 756

FOR EARTHWORK DEVELOPMENT ONLY

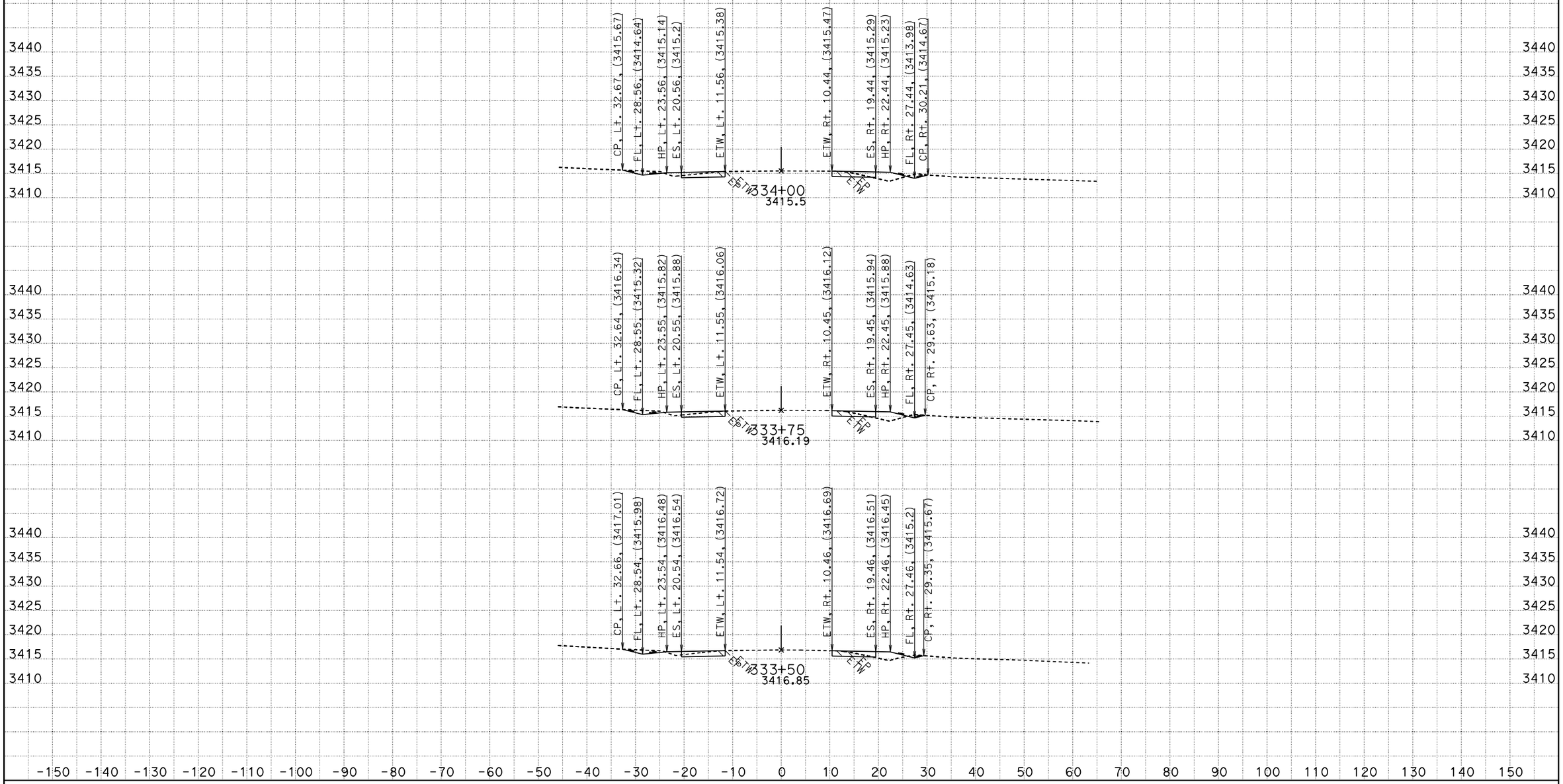

CREATED BY: RDang
DATE: 6/18/2015
KC Project: 570801 File: D:\570801\Design_Xsection\a1final.ear

CONTRACT: 0G900
DIST/CO/RTE/PM: 08/SBd/247/9.6-20.3
PROJECT ID: 0800020175

SCALE: 1" = 10' Horiz.
1" = 10' Vert.

All Dimensions are US Survey Feet

A1
CROSS SECTIONS
SHEET 353 OF 756

FOR EARTHWORK DEVELOPMENT ONLY

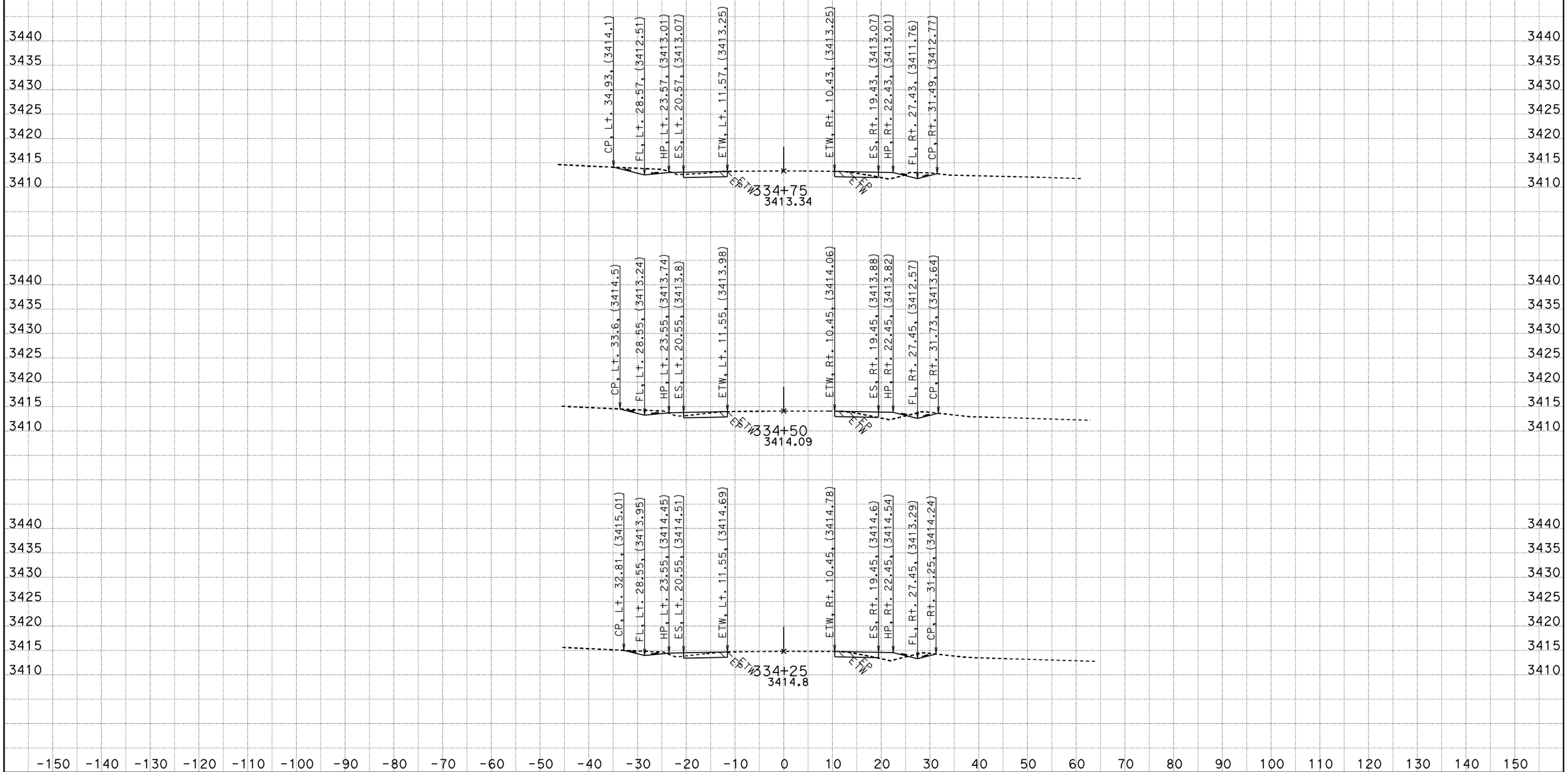

CREATED BY: RDang
DATE: 6/18/2015
KC Project: 570801 File: D:\570801\Design_Xsection\a1final.ear

CONTRACT: 0G900
DIST/CO/RTE/PM: 08/SBd/247/9.6-20.3
PROJECT ID: 0800020175

SCALE: 1" = 10' Horiz.
1" = 10' Vert.

All Dimensions are US Survey Feet

A1
CROSS SECTIONS
SHEET 354 OF 756

FOR EARTHWORK DEVELOPMENT ONLY

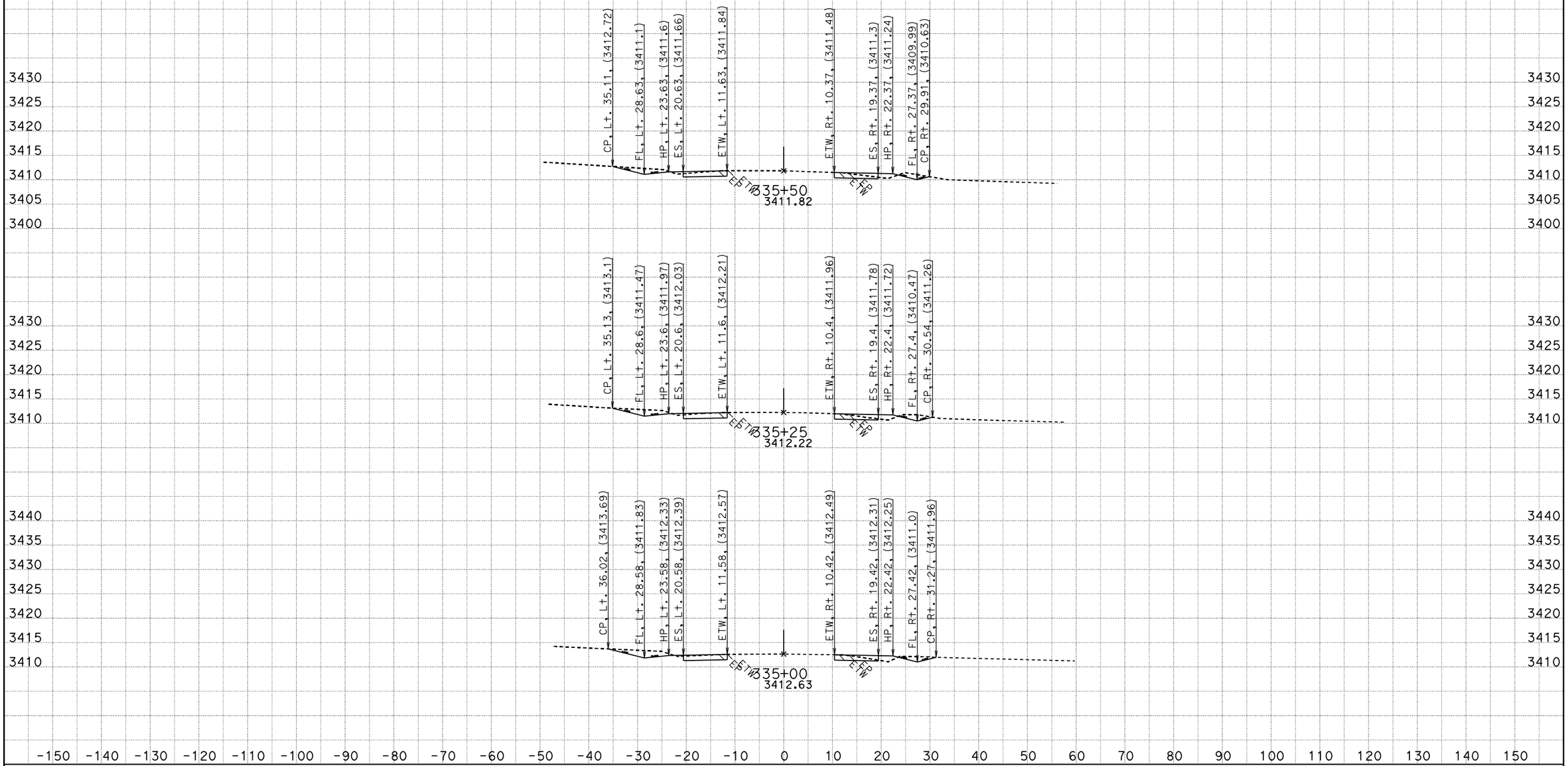

CREATED BY: RDang
DATE: 6/18/2015
KC Project: 570801 File: D:\570801\Design_Xsection\a1final.ear

CONTRACT: 0G900
DIST/CO/RTE/PM: 08/SBd/247/9.6-20.3
PROJECT ID: 0800020175

SCALE: 1" = 10' Horiz.
1" = 10' Vert.

All Dimensions are US Survey Feet

A1
CROSS SECTIONS
SHEET 355 OF 756

FOR EARTHWORK DEVELOPMENT ONLY

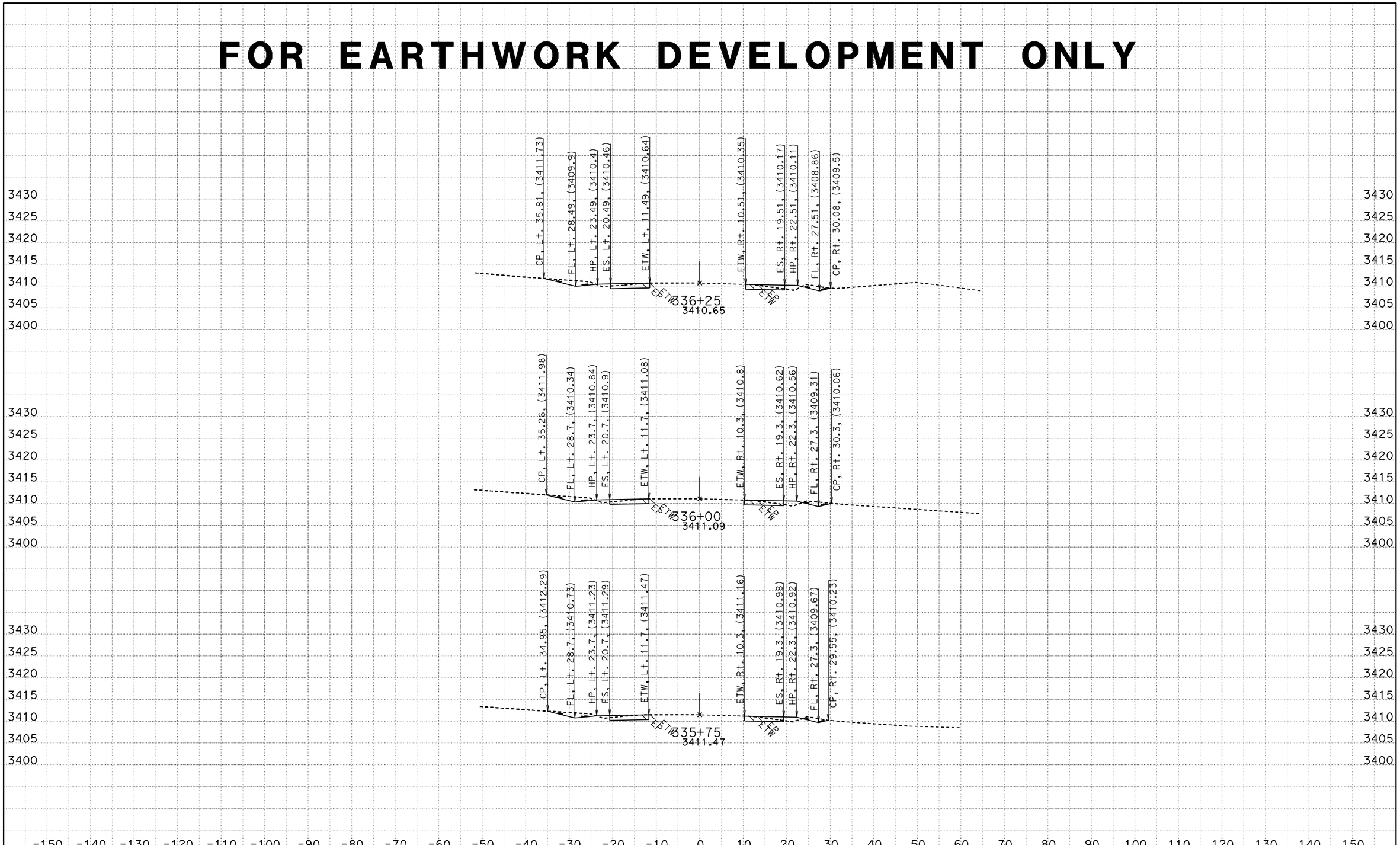

CREATED BY: RDang
DATE: 6/18/2015
KC Project: 570801 File: D:\570801\Design_Xsection\a1final.ear

CONTRACT: 0G900
DIST/CO/RTE/PM: 08/SBd/247/9.6-20.3
PROJECT ID: 0800020175

SCALE: 1" = 10' Horiz.
1" = 10' Vert.

All Dimensions are US Survey Feet

A1
CROSS SECTIONS
SHEET 356 OF 756

FOR EARTHWORK DEVELOPMENT ONLY

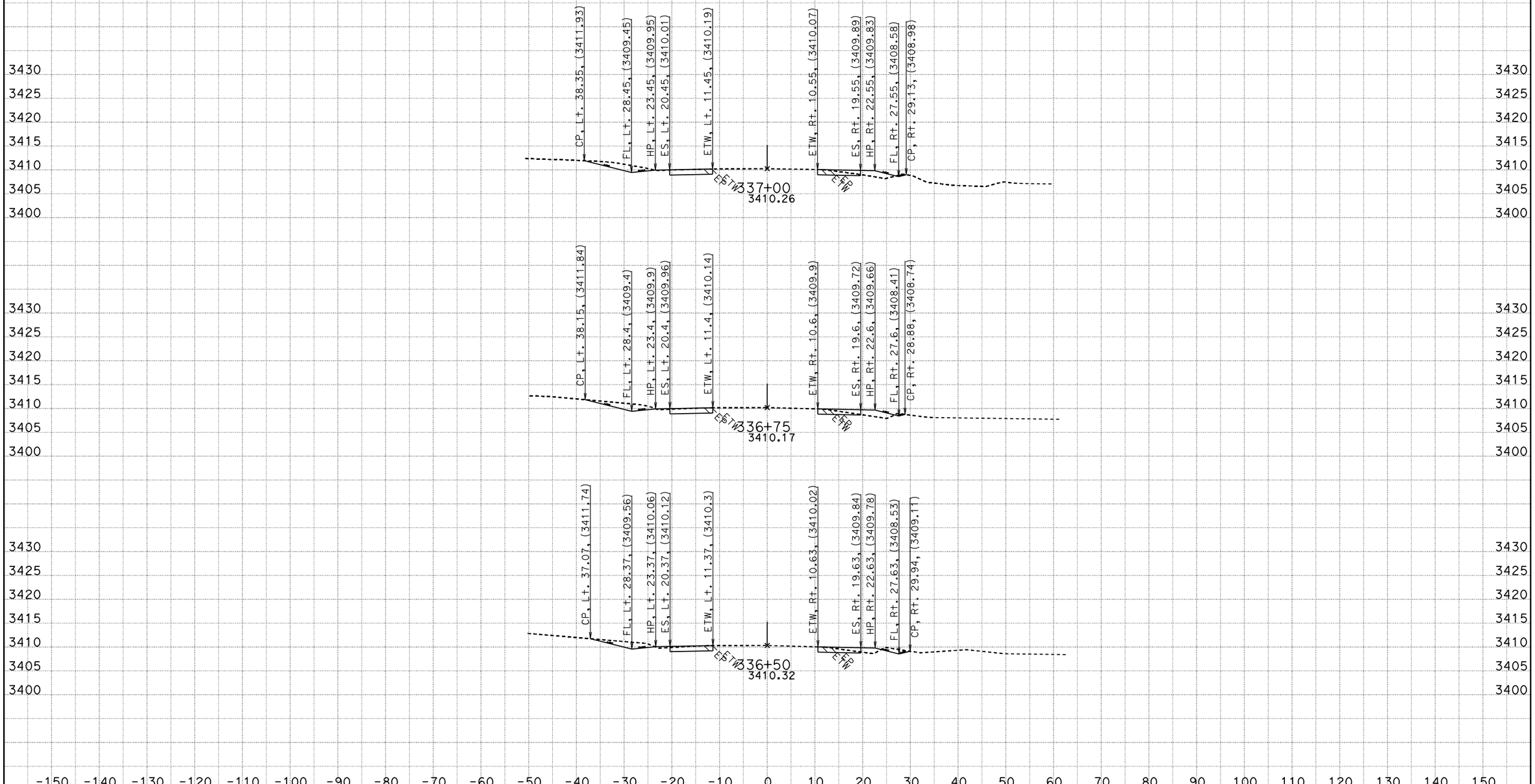

CREATED BY: RDang
DATE: 6/18/2015
KC Project: 570801 File: D:\570801\Design_Xsection\a1final.ear

CONTRACT: 0G900
DIST/CO/RTE/PM: 08/SBd/247/9.6-20.3
PROJECT ID: 0800020175

SCALE: 1" = 10' Horiz.
1" = 10' Vert.

All Dimensions are US Survey Feet

A1
CROSS SECTIONS
SHEET 357 OF 756

FOR EARTHWORK DEVELOPMENT ONLY

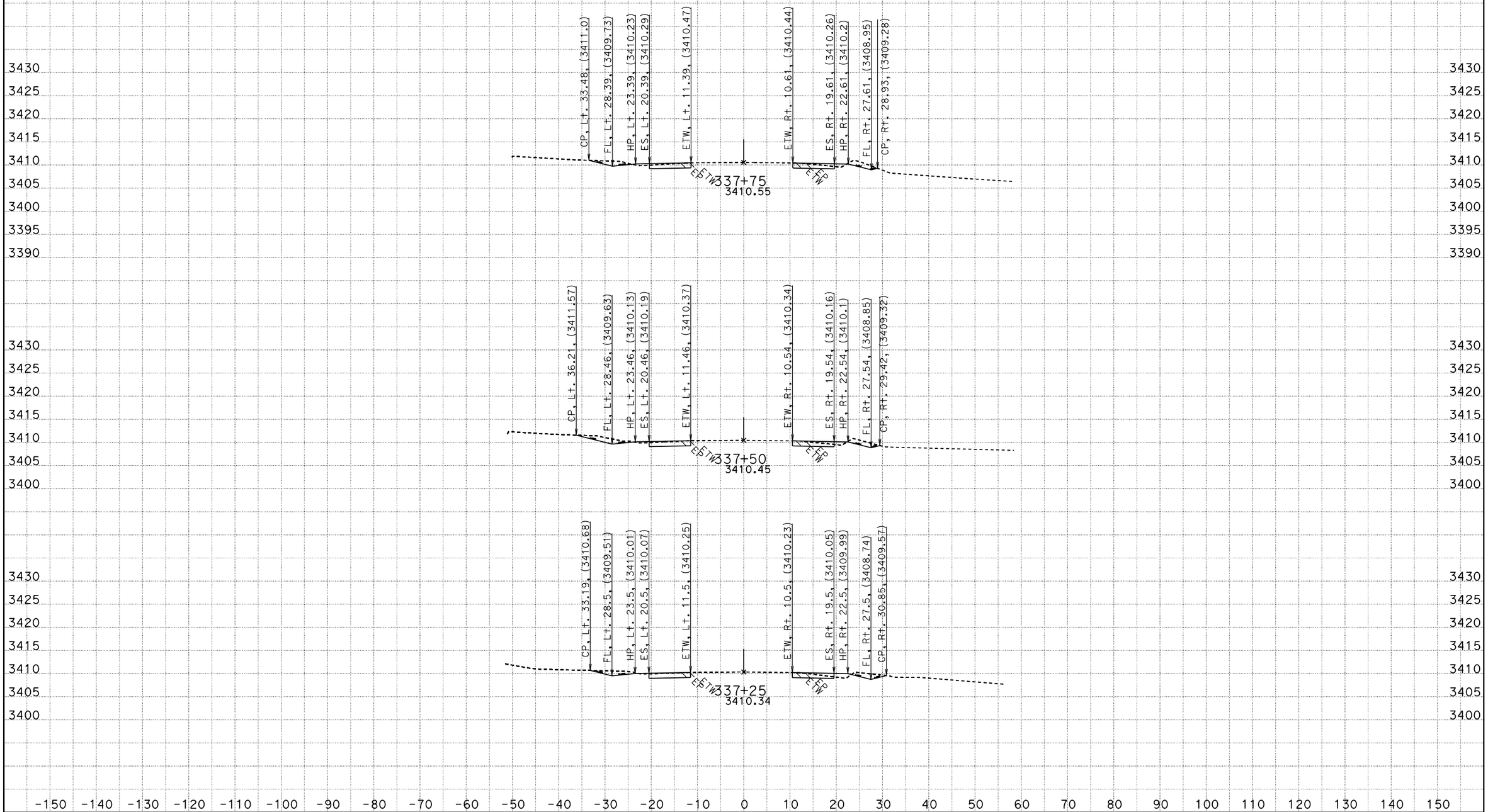

CREATED BY: RDang
DATE: 6/18/2015
KC Project: 570801 File: D:\570801\Design_Xsection\a1final.ear

CONTRACT: 0G900
DIST/CO/RTE/PM: 08/SBd/247/9.6-20.3
PROJECT ID: 0800020175

SCALE: 1" = 10' Horiz.
1" = 10' Vert.

All Dimensions are US Survey Feet

A1
CROSS SECTIONS
SHEET 358 OF 756

FOR EARTHWORK DEVELOPMENT ONLY

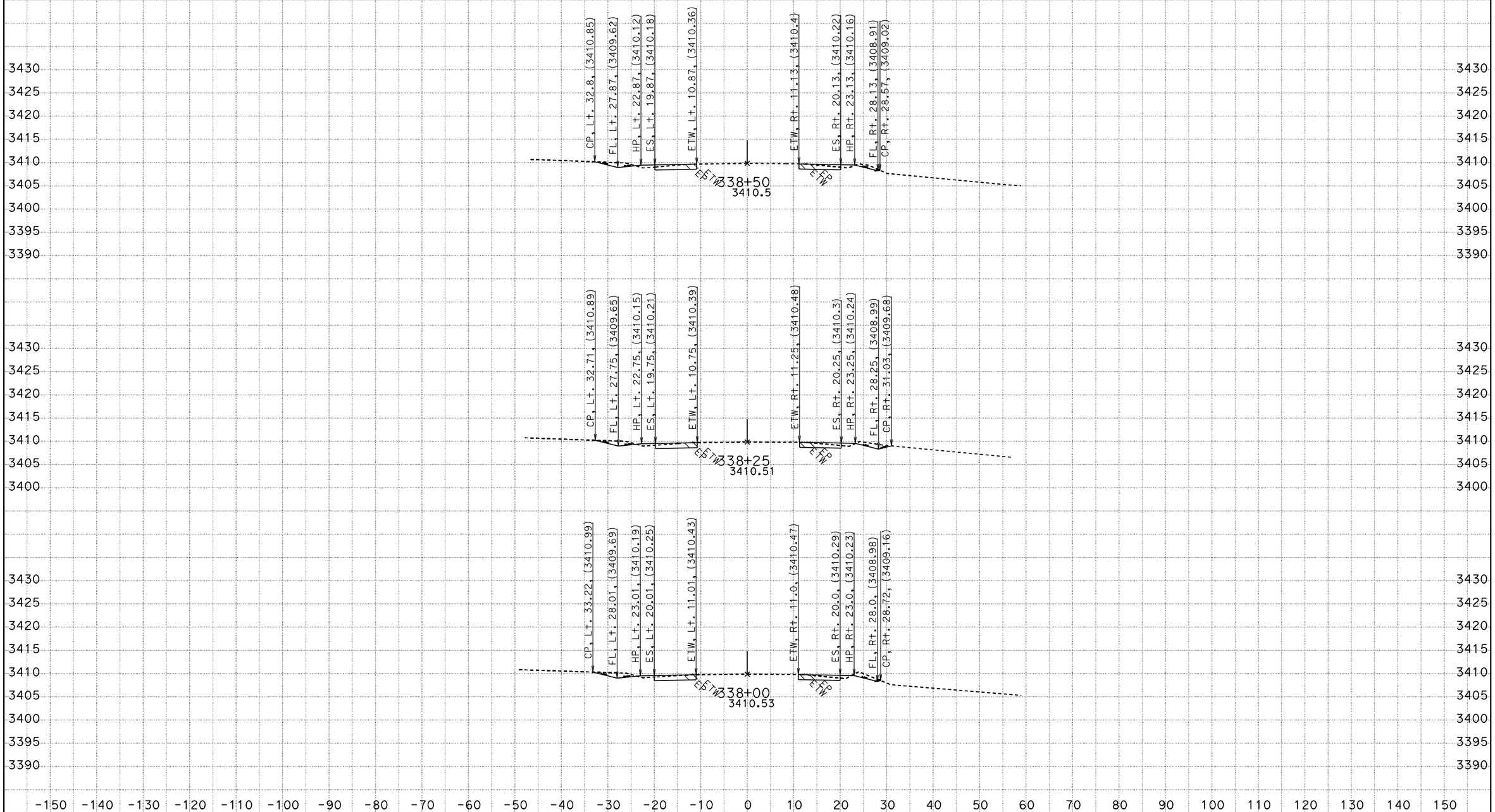

CREATED BY: RDang
DATE: 6/18/2015
KC Project: 570801 File: D:\570801\Design_Xsection\a1final.ear

CONTRACT: 0G900
DIST/CO/RTE/PM: 08/SBd/247/9.6-20.3
PROJECT ID: 0800020175

SCALE: 1" = 10' Horiz.
1" = 10' Vert.

All Dimensions are US Survey Feet

A1
CROSS SECTIONS
SHEET 359 OF 756

FOR EARTHWORK DEVELOPMENT ONLY

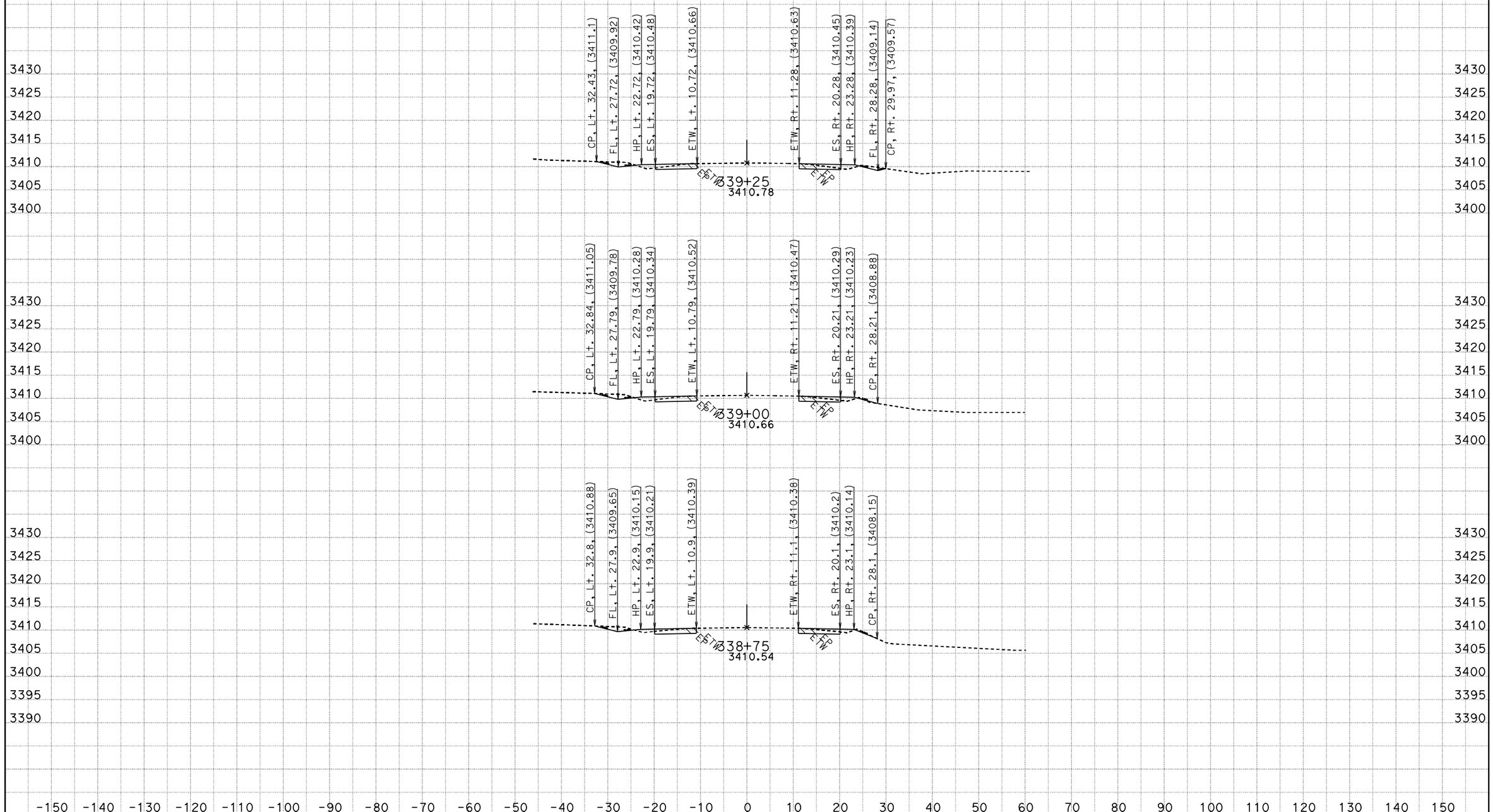

CREATED BY: RDang
DATE: 6/18/2015
KC Project: 570801 File: D:\570801\Design_Xsection\a1final.ear

CONTRACT: 0G900
DIST/CO/RTE/PM: 08/SBd/247/9.6-20.3
PROJECT ID: 0800020175

SCALE: 1" = 10' Horiz.
1" = 10' Vert.

All Dimensions are US Survey Feet

A1
CROSS SECTIONS
SHEET 360 OF 756

FOR EARTHWORK DEVELOPMENT ONLY

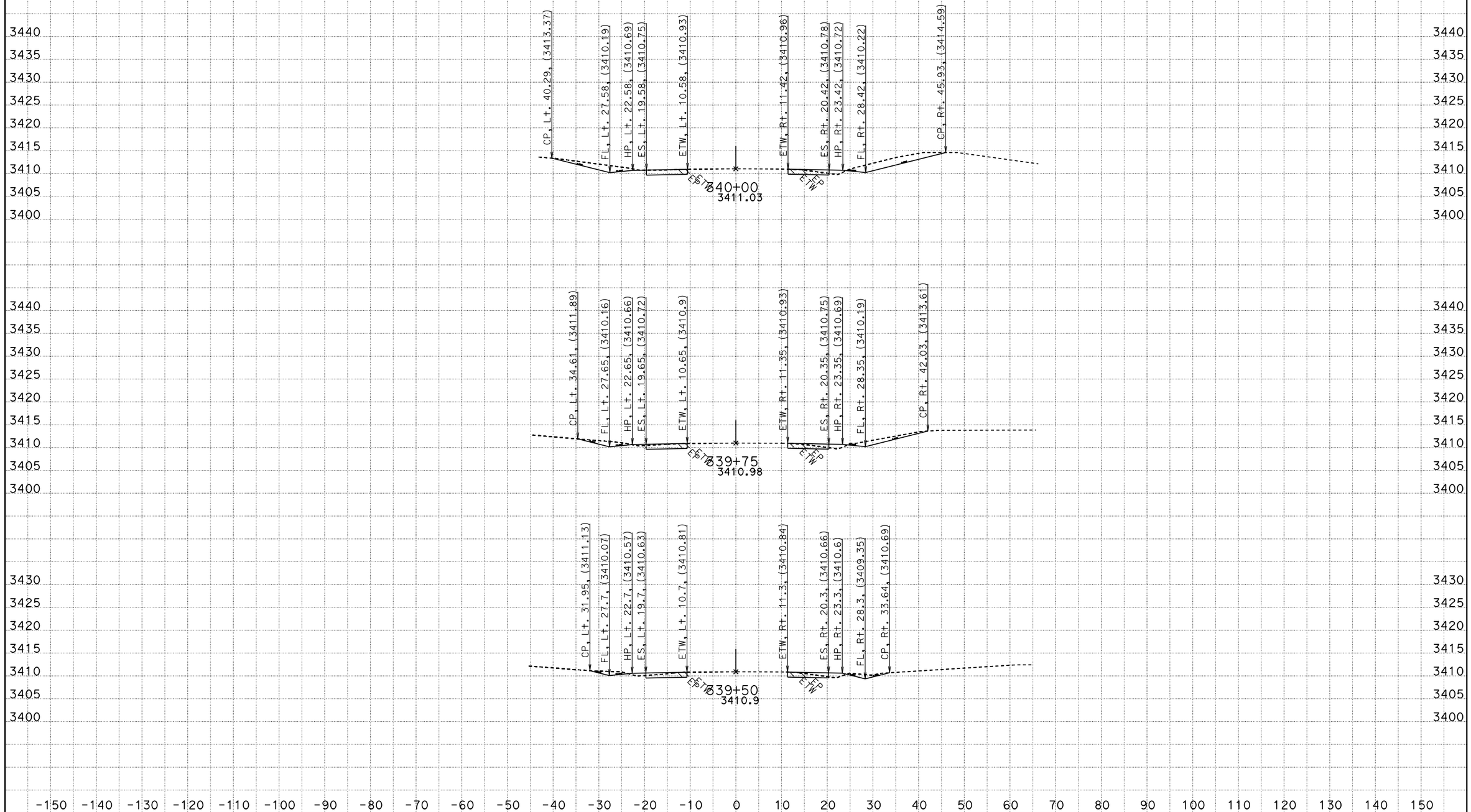

CREATED BY: RDang
DATE: 6/18/2015
KC Project: 570801 File: D:\570801\Design_Xsection\a1final.ear

CONTRACT: 0G900
DIST/CO/RTE/PM: 08/SBd/247/9.6-20.3
PROJECT ID: 0800020175

SCALE: 1" = 10' Horiz.
1" = 10' Vert.

All Dimensions are US Survey Feet

A1
CROSS SECTIONS
SHEET 361 OF 756

FOR EARTHWORK DEVELOPMENT ONLY

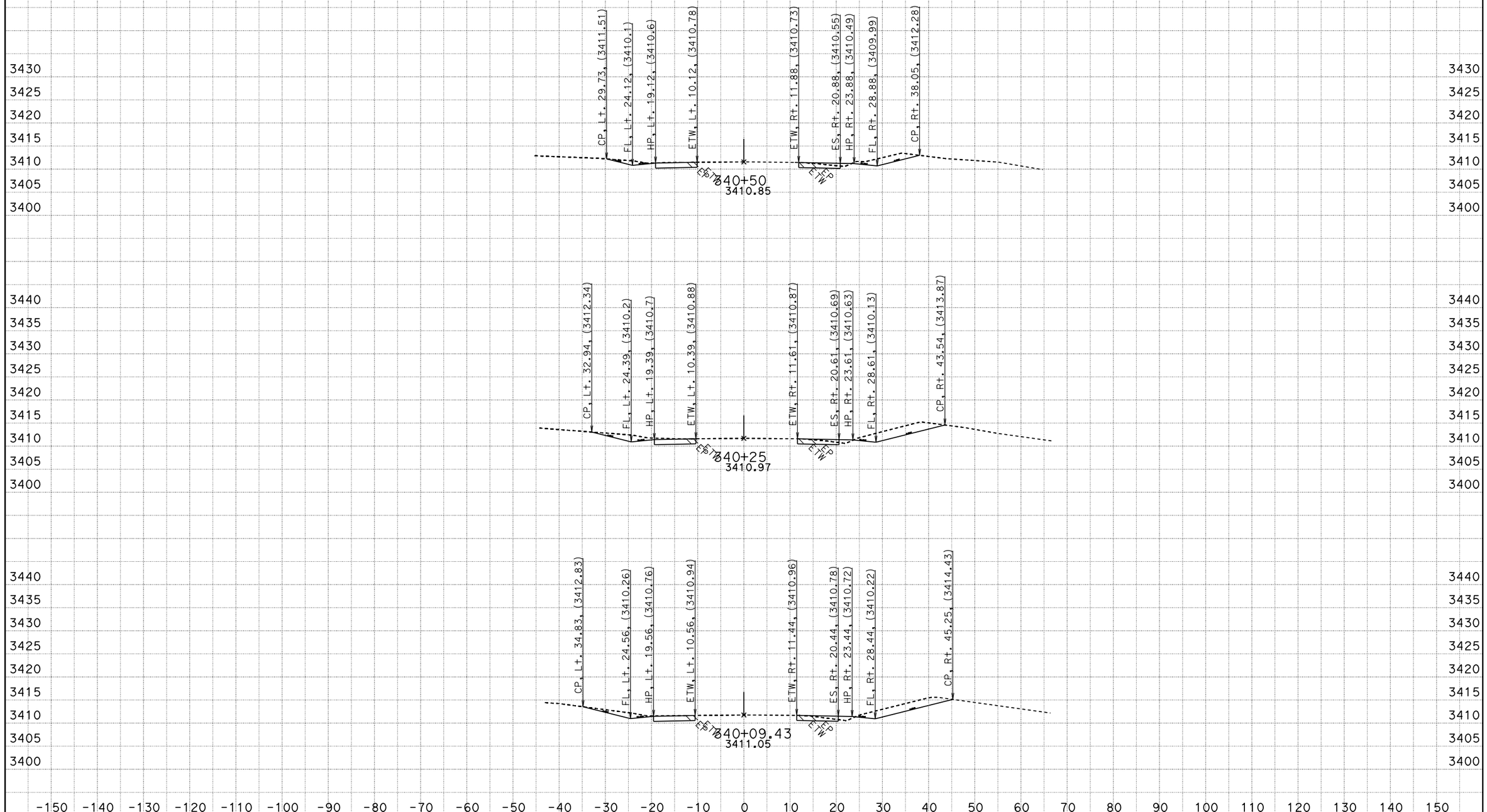

CREATED BY: RDang
DATE: 6/18/2015
KC Project: 570801 File: D:\570801\Design_Xsection\a1final.ear

CONTRACT: 0G900
DIST/CO/RTE/PM: 08/SBd/247/9.6-20.3
PROJECT ID: 0800020175

SCALE: 1" = 10' Horiz.
1" = 10' Vert.

All Dimensions are US Survey Feet

A1
CROSS SECTIONS
SHEET 362 OF 756

FOR EARTHWORK DEVELOPMENT ONLY

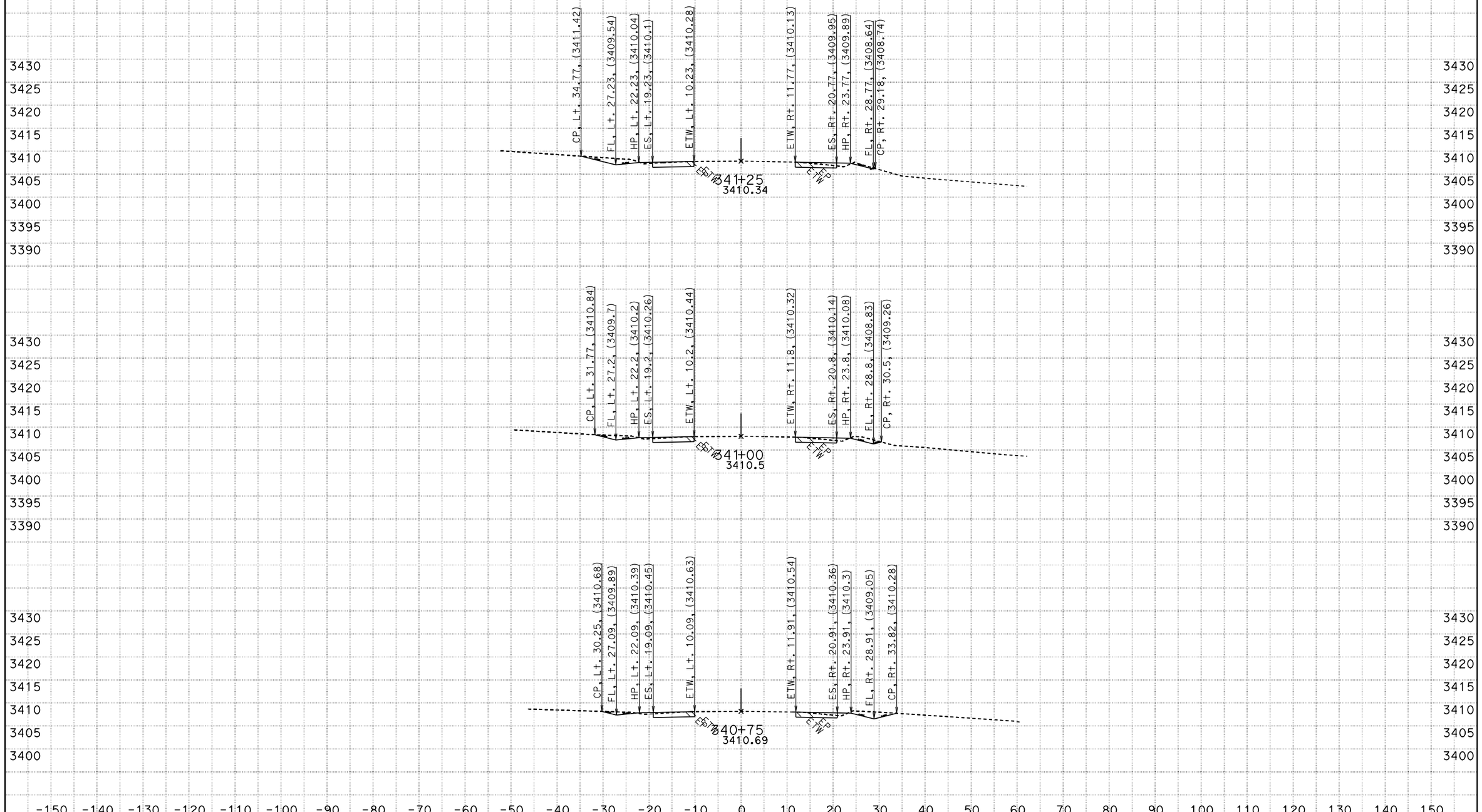

CREATED BY: RDang
DATE: 6/18/2015
KC Project: 570801 File: D:\570801\Design_Xsection\a1final.ear

CONTRACT: 0G900
DIST/CO/RTE/PM: 08/SBd/247/9.6-20.3
PROJECT ID: 0800020175

SCALE: 1" = 10' Horiz.
1" = 10' Vert.

All Dimensions are US Survey Feet

A1
CROSS SECTIONS
SHEET 363 OF 756

FOR EARTHWORK DEVELOPMENT ONLY

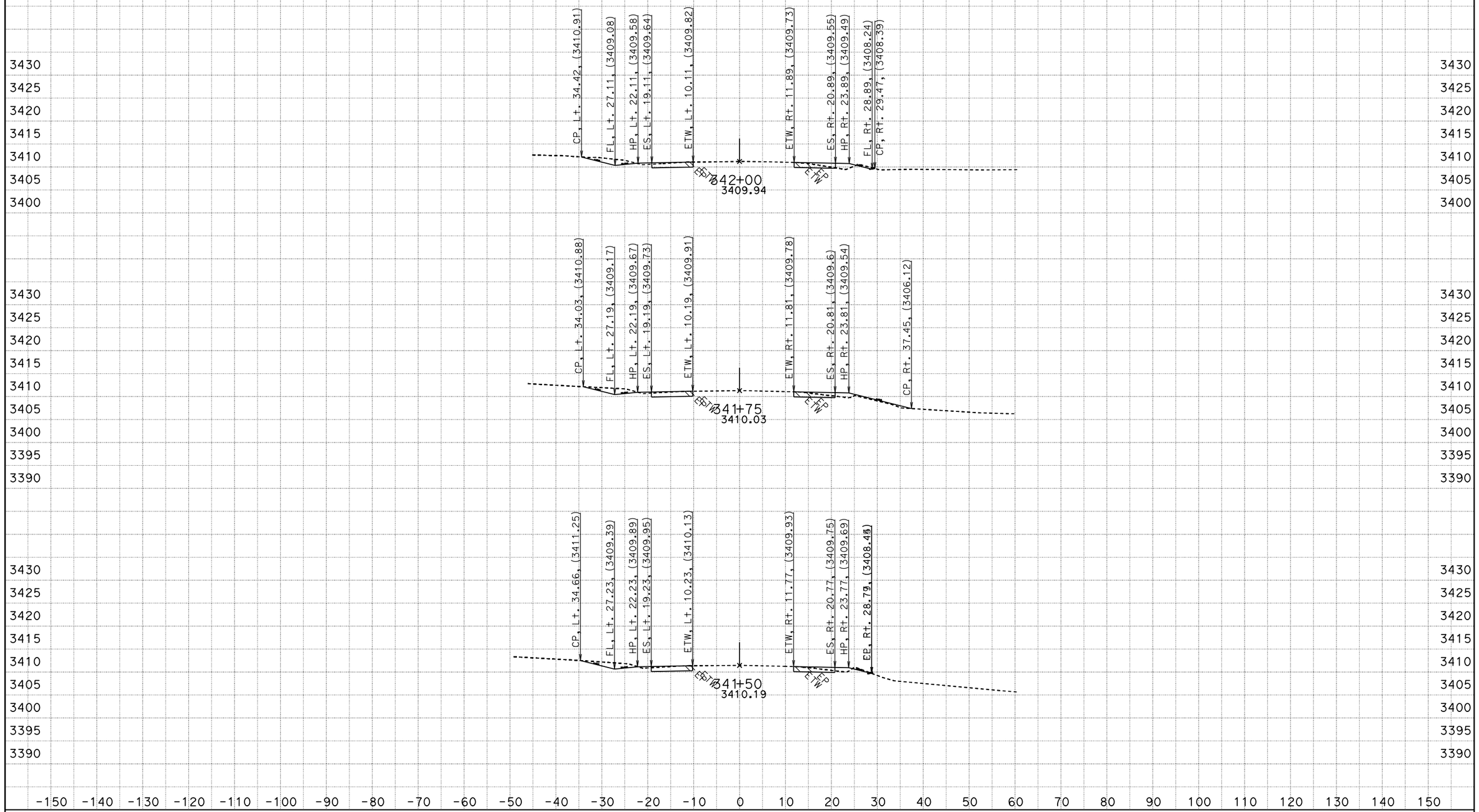

CREATED BY: RDang
DATE: 6/18/2015
KC Project: 570801 File: D:\570801\Design_Xsection\a1final.ear

CONTRACT: 0G900
DIST/CO/RTE/PM: 08/SBd/247/9.6-20.3
PROJECT ID: 0800020175

SCALE: 1" = 10' Horiz.
1" = 10' Vert.

All Dimensions are US Survey Feet

A1
CROSS SECTIONS

FOR EARTHWORK DEVELOPMENT ONLY

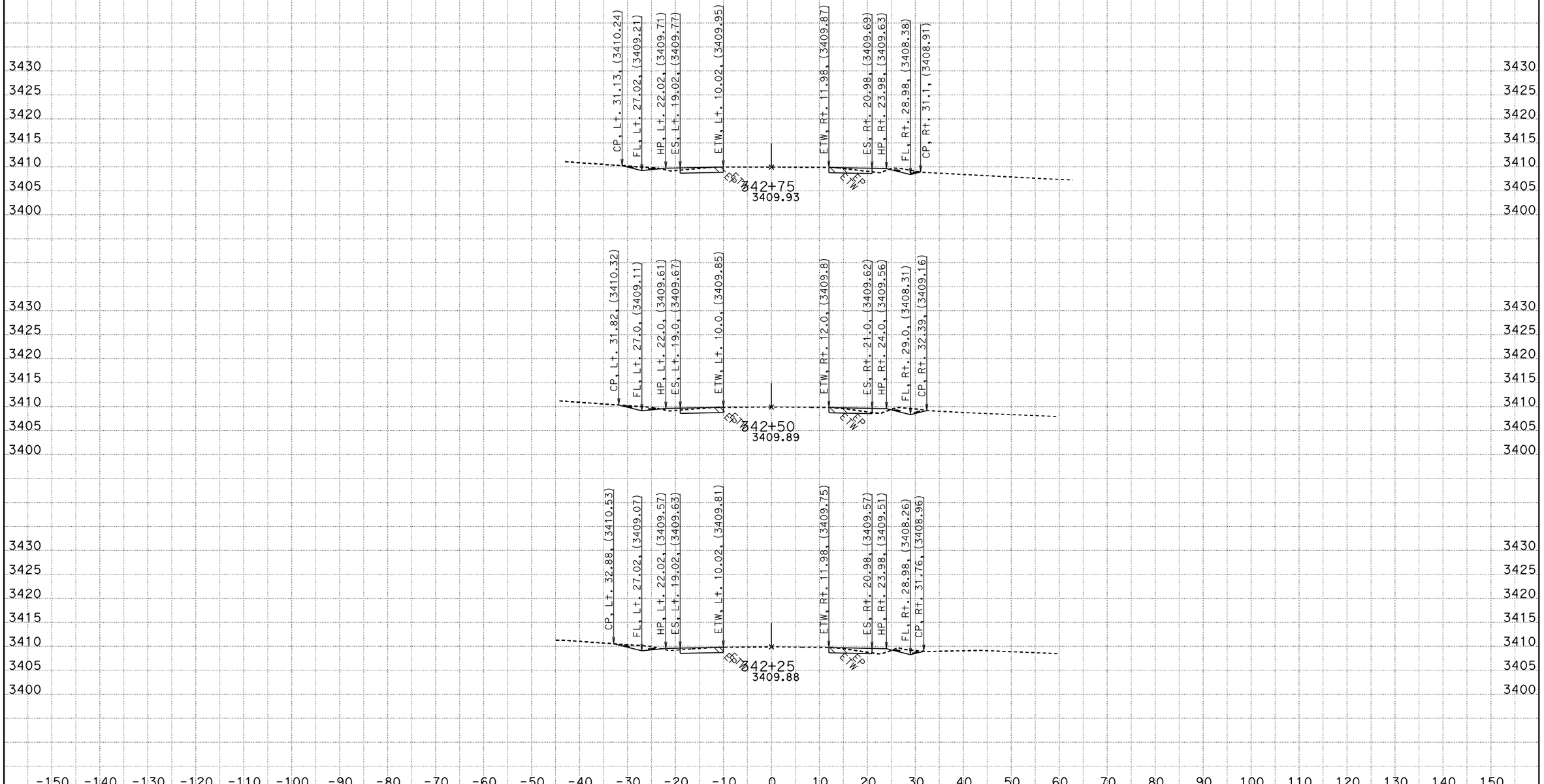

CREATED BY: RDang
DATE: 6/18/2015
KC Project: 570801 File: D:\570801\Design_Xsection\a1final.ear

CONTRACT: 0G900
DIST/CO/RTE/PM: 08/SBd/247/9.6-20.3
PROJECT ID: 0800020175

SCALE: 1" = 10' Horiz.
1" = 10' Vert.

All Dimensions are US Survey Feet

A1
CROSS SECTIONS
SHEET 365 OF 756

FOR EARTHWORK DEVELOPMENT ONLY

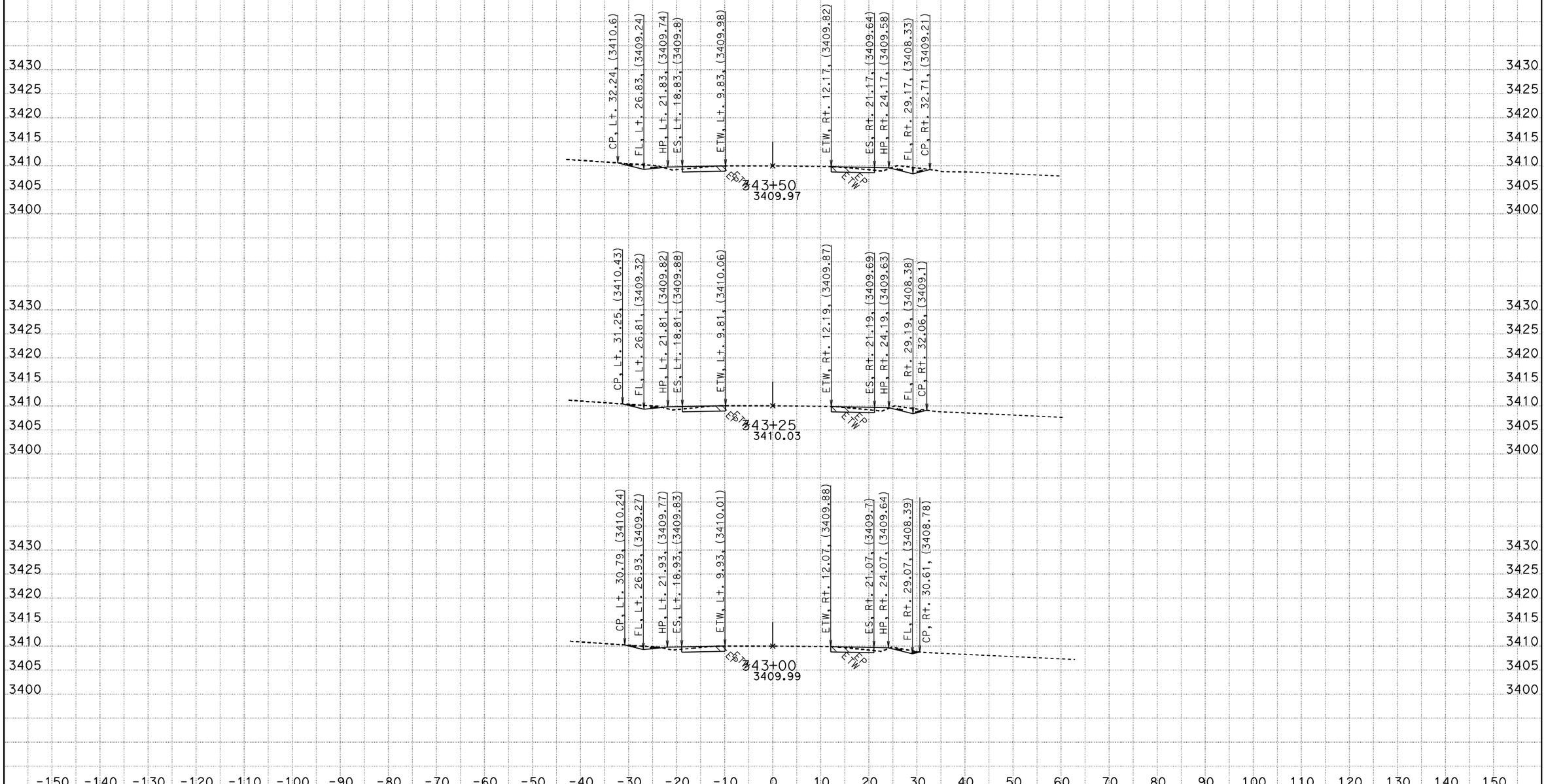
CP, Lt. 32.24, (3410.6)
FL, Lt. 26.83, (3409.24)
HP, Lt. 21.83, (3409.74)
ES, Lt. 18.83, (3409.8)
ETW, Lt. 9.83, (3409.98)
ETW, Rt. 12.17, (3409.82)
ES, Rt. 21.17, (3409.64)
HP, Rt. 24.17, (3409.58)
FL, Rt. 29.17, (3408.33)
CP, Rt. 32.71, (3409.21)
ETW
ETW
ETW

FOR EARTHWORK DEVELOPMENT ONLY

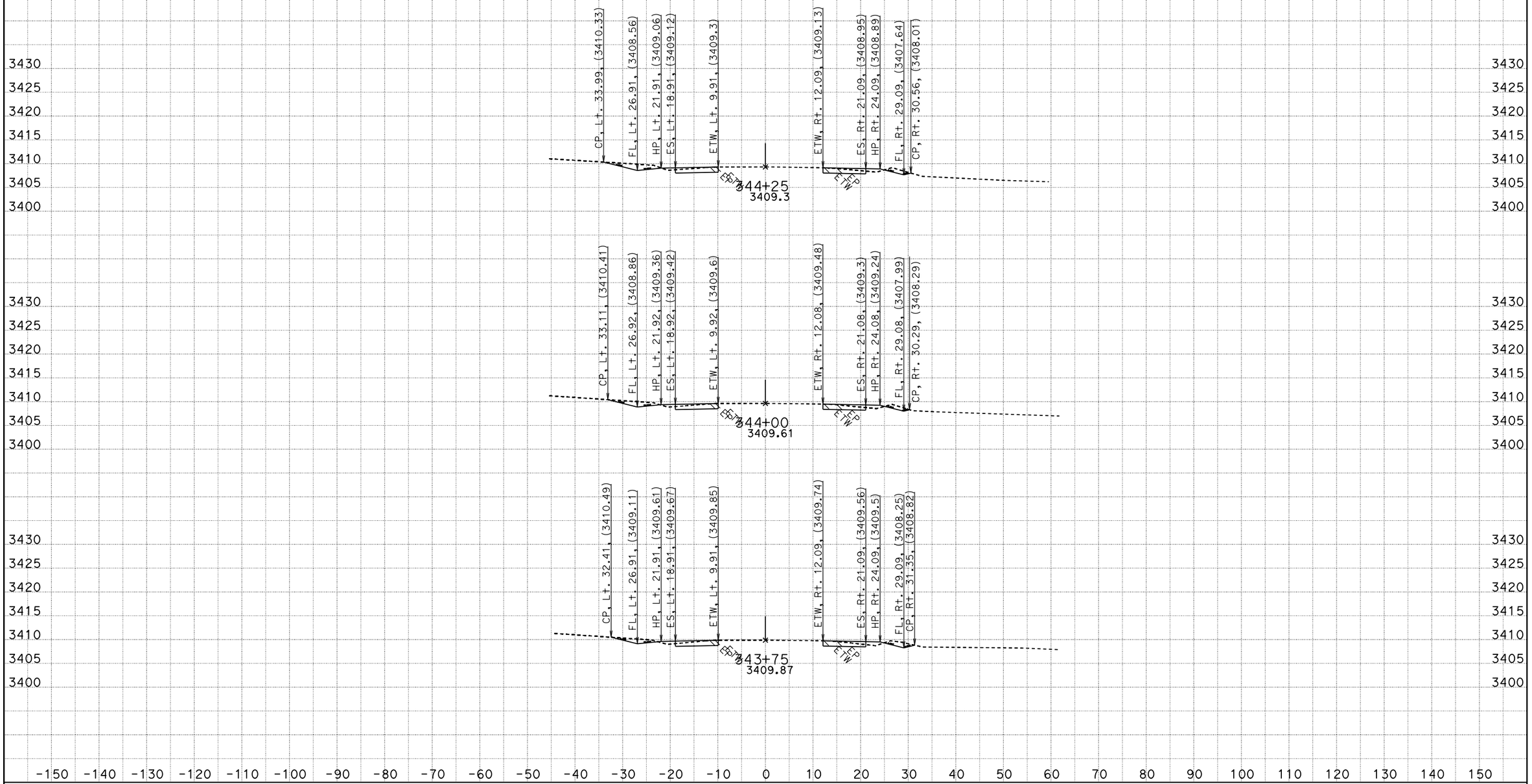

CREATED BY: RDang
DATE: 6/18/2015
KC Project: 570801 File: D:\570801\Design_Xsection\a1final.ear

CONTRACT: 0G900
DIST/CO/RTE/PM: 08/SBd/247/9.6-20.3
PROJECT ID: 0800020175

SCALE: 1" = 10' Horiz.
1" = 10' Vert.

All Dimensions are US Survey Feet

A1
CROSS SECTIONS
SHEET 367 OF 756

FOR EARTHWORK DEVELOPMENT ONLY

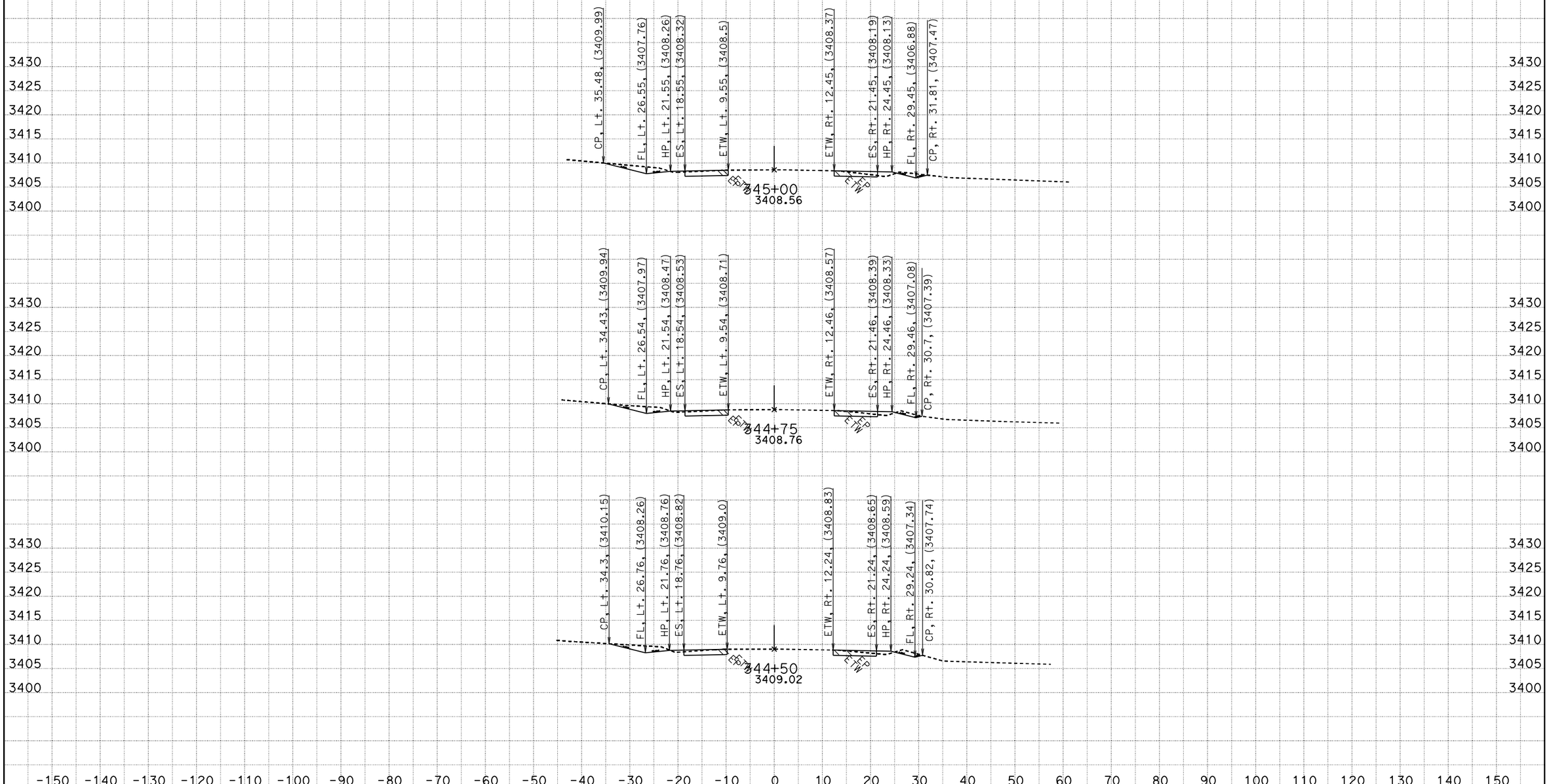

CREATED BY: RDang
DATE: 6/18/2015
KC Project: 570801 File: D:\570801\Design_Xsection\a1final.ear

CONTRACT: 0G900
DIST/CO/RTE/PM: 08/SBd/247/9.6-20.3
PROJECT ID: 0800020175

SCALE: 1" = 10' Horiz.
1" = 10' Vert.

All Dimensions are US Survey Feet

A1
CROSS SECTIONS

FOR EARTHWORK DEVELOPMENT ONLY

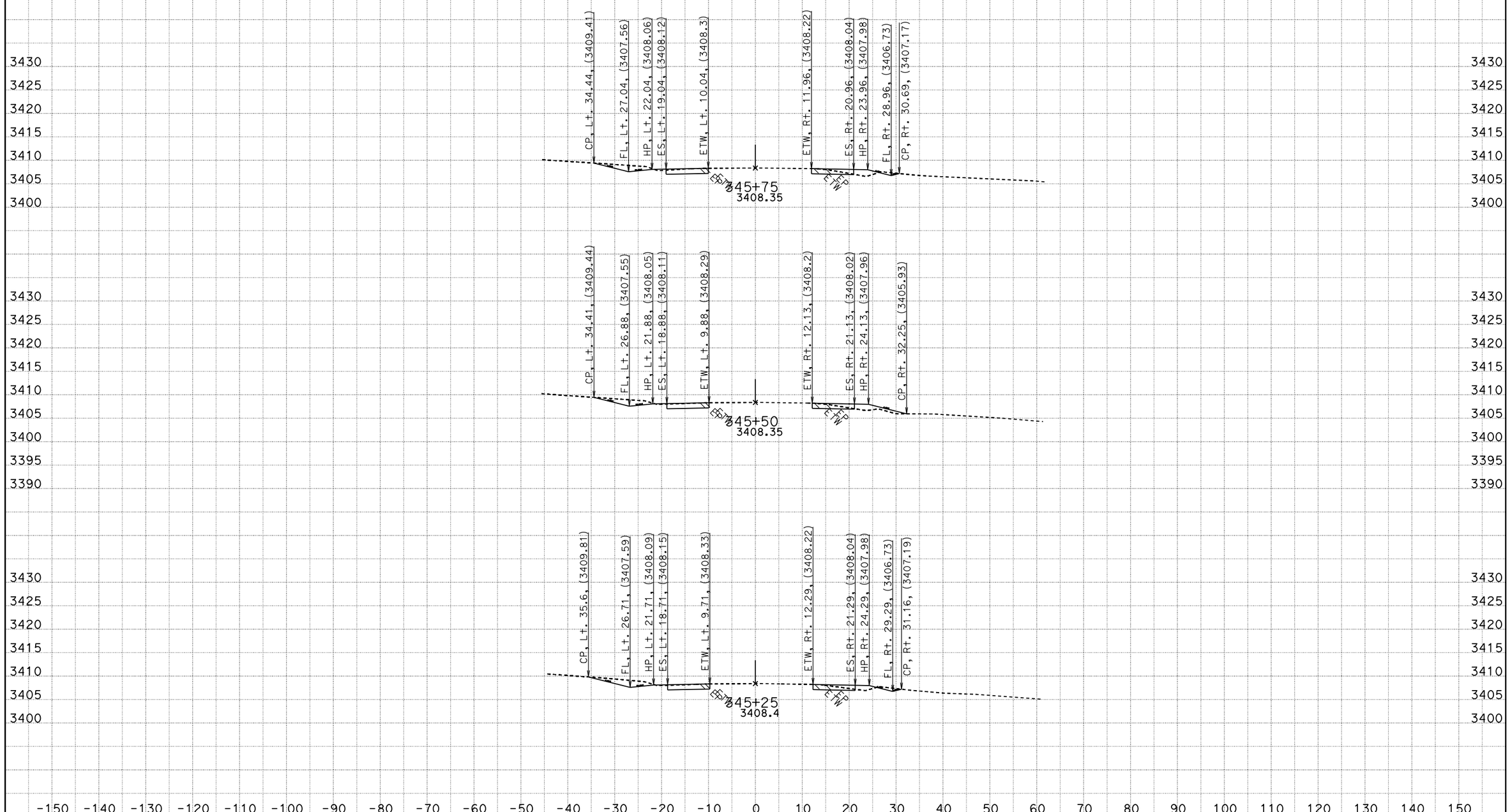

CREATED BY: RDang
DATE: 6/18/2015
KC Project: 570801 File: D:\570801\Design_Xsection\a1final.ear

CONTRACT: 0G900
DIST/CO/RTE/PM: 08/SBd/247/9.6-20.3
PROJECT ID: 0800020175

SCALE: 1" = 10' Horiz.
1" = 10' Vert.

All Dimensions are US Survey Feet

A1
CROSS SECTIONS

FOR EARTHWORK DEVELOPMENT ONLY

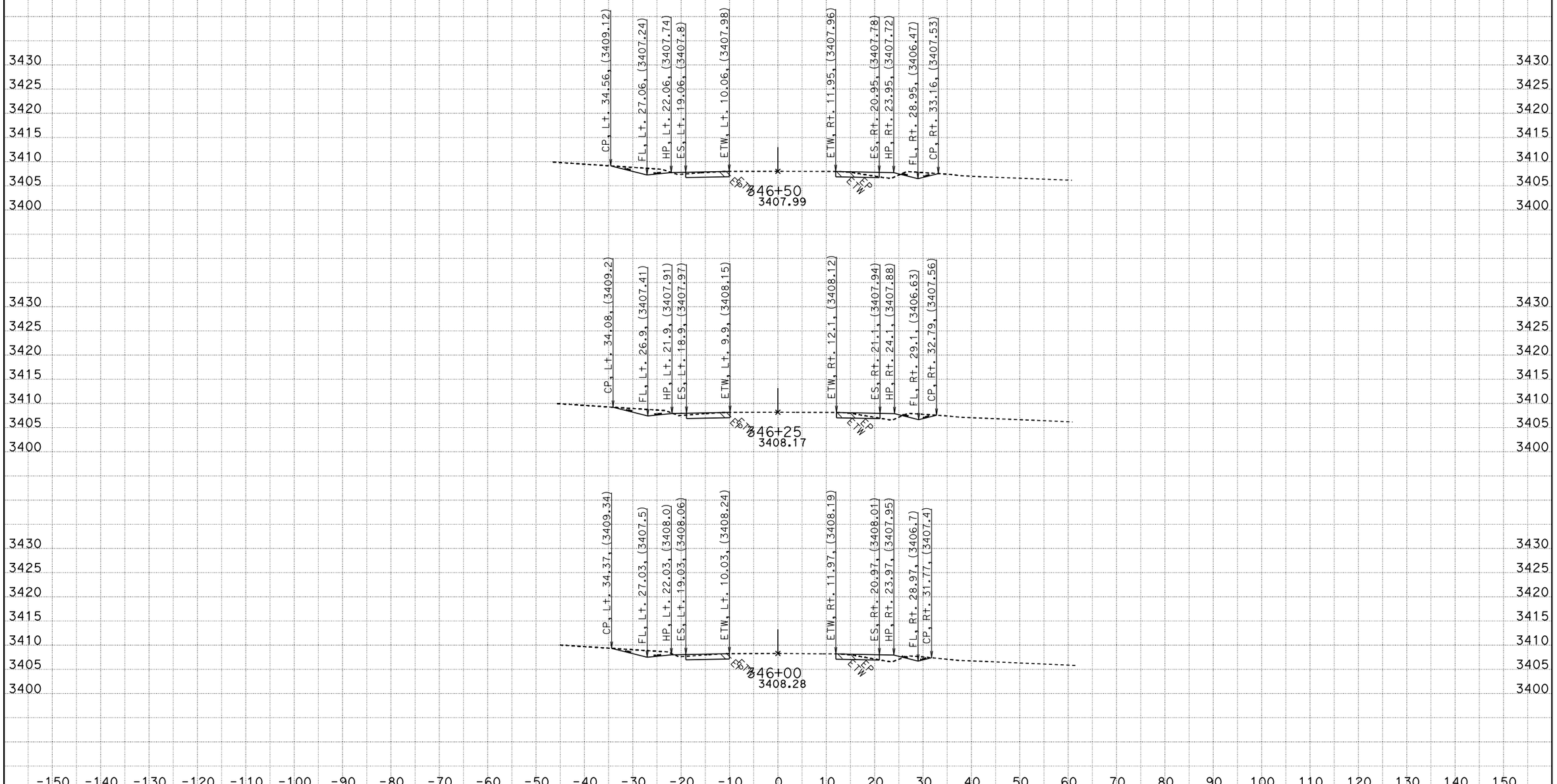

CREATED BY: RDang
DATE: 6/18/2015
KC Project: 570801 File: D:\570801\Design_Xsection\a1final.ear

CONTRACT: 0G900
DIST/CO/RTE/PM: 08/SBd/247/9.6-20.3
PROJECT ID: 0800020175

SCALE: 1" = 10' Horiz.
1" = 10' Vert.

All Dimensions are US Survey Feet

A1
CROSS SECTIONS
SHEET 370 OF 756

FOR EARTHWORK DEVELOPMENT ONLY

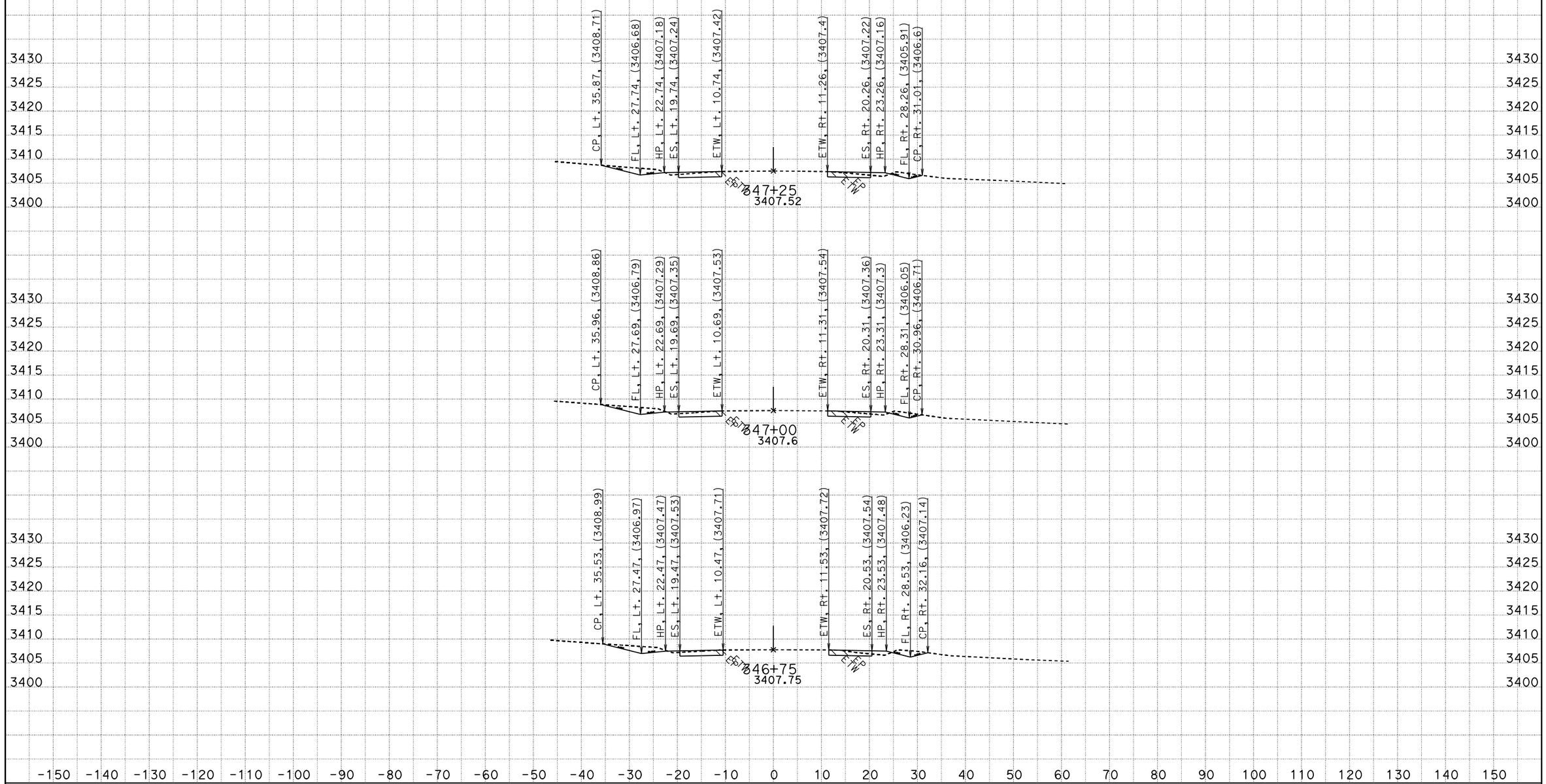

CREATED BY: RDang
DATE: 6/18/2015
KC Project: 570801 File: D:\570801\Design_Xsection\a1final.ear

CONTRACT: 0G900
DIST/CO/RTE/PM: 08/SBd/247/9.6-20.3
PROJECT ID: 0800020175

SCALE: 1" = 10' Horiz.
1" = 10' Vert.

All Dimensions are US Survey Feet

A1
CROSS SECTIONS

FOR EARTHWORK DEVELOPMENT ONLY

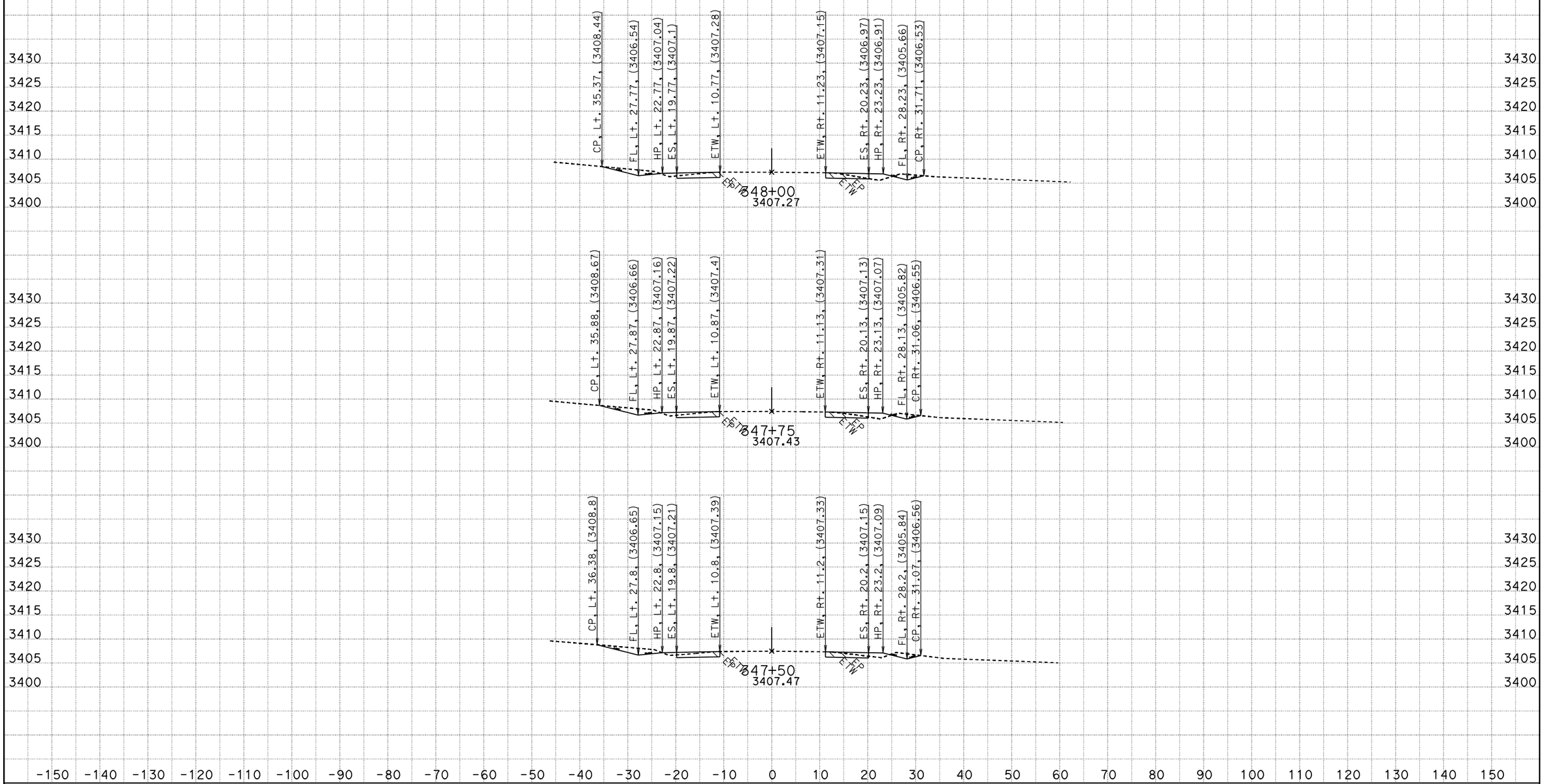

CREATED BY: RDang
DATE: 6/18/2015
KC Project: 570801 File: D:\570801\Design_Xsection\a1final.ear

CONTRACT: 0G900
DIST/CO/RTE/PM: 08/SBd/247/9.6-20.3
PROJECT ID: 0800020175

SCALE: 1" = 10' Horiz.
1" = 10' Vert.

All Dimensions are US Survey Feet

A1
CROSS SECTIONS
SHEET 372 OF 756

FOR EARTHWORK DEVELOPMENT ONLY

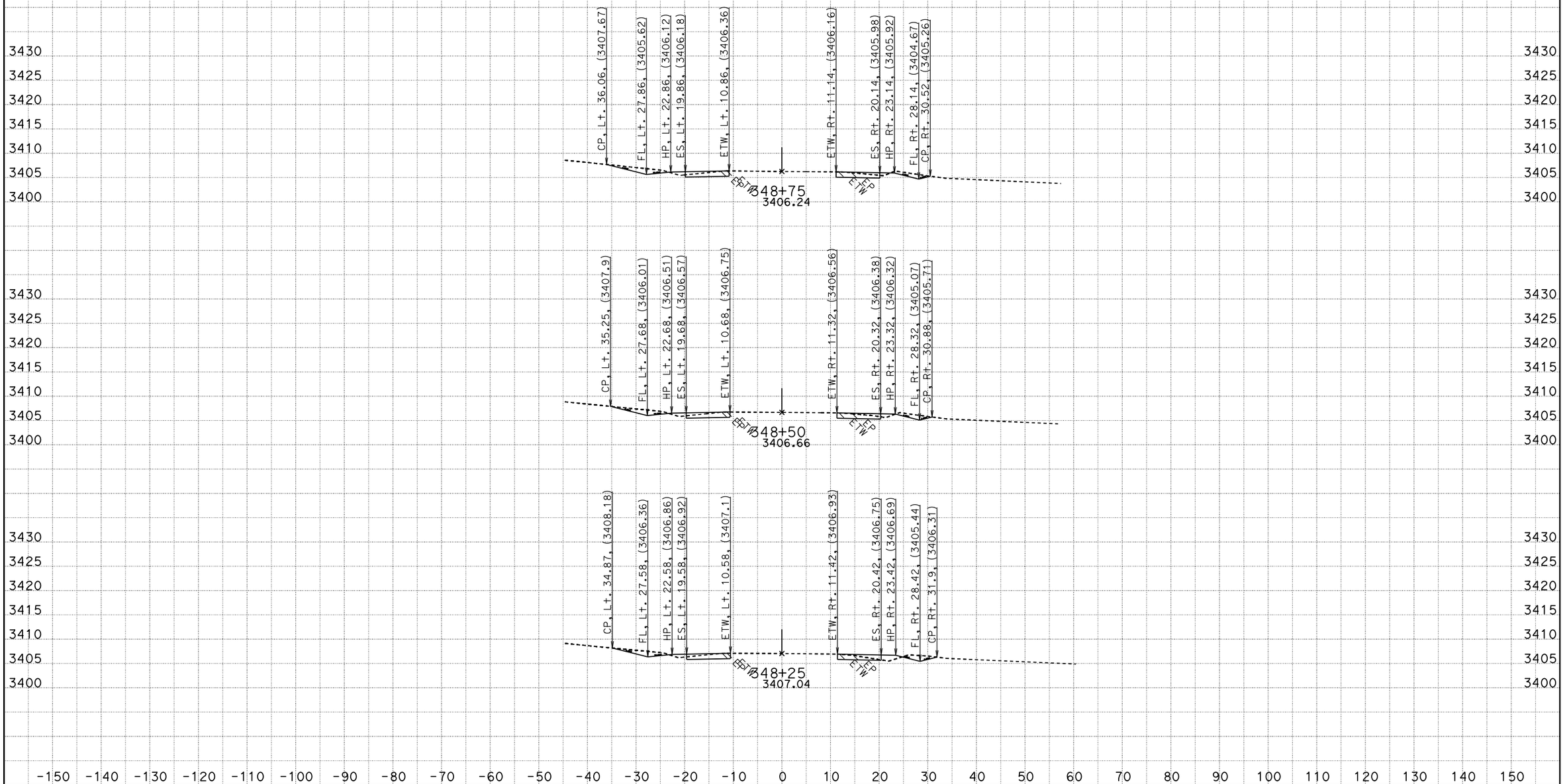

CREATED BY: RDang
DATE: 6/18/2015
KC Project: 570801 File: D:\570801\Design_Xsection\a1final.ear

CONTRACT: 0G900
DIST/CO/RTE/PM: 08/SBd/247/9.6-20.3
PROJECT ID: 0800020175

SCALE: 1" = 10' Horiz.
1" = 10' Vert.

All Dimensions are US Survey Feet

A1
CROSS SECTIONS
SHEET 373 OF 756

FOR EARTHWORK DEVELOPMENT ONLY

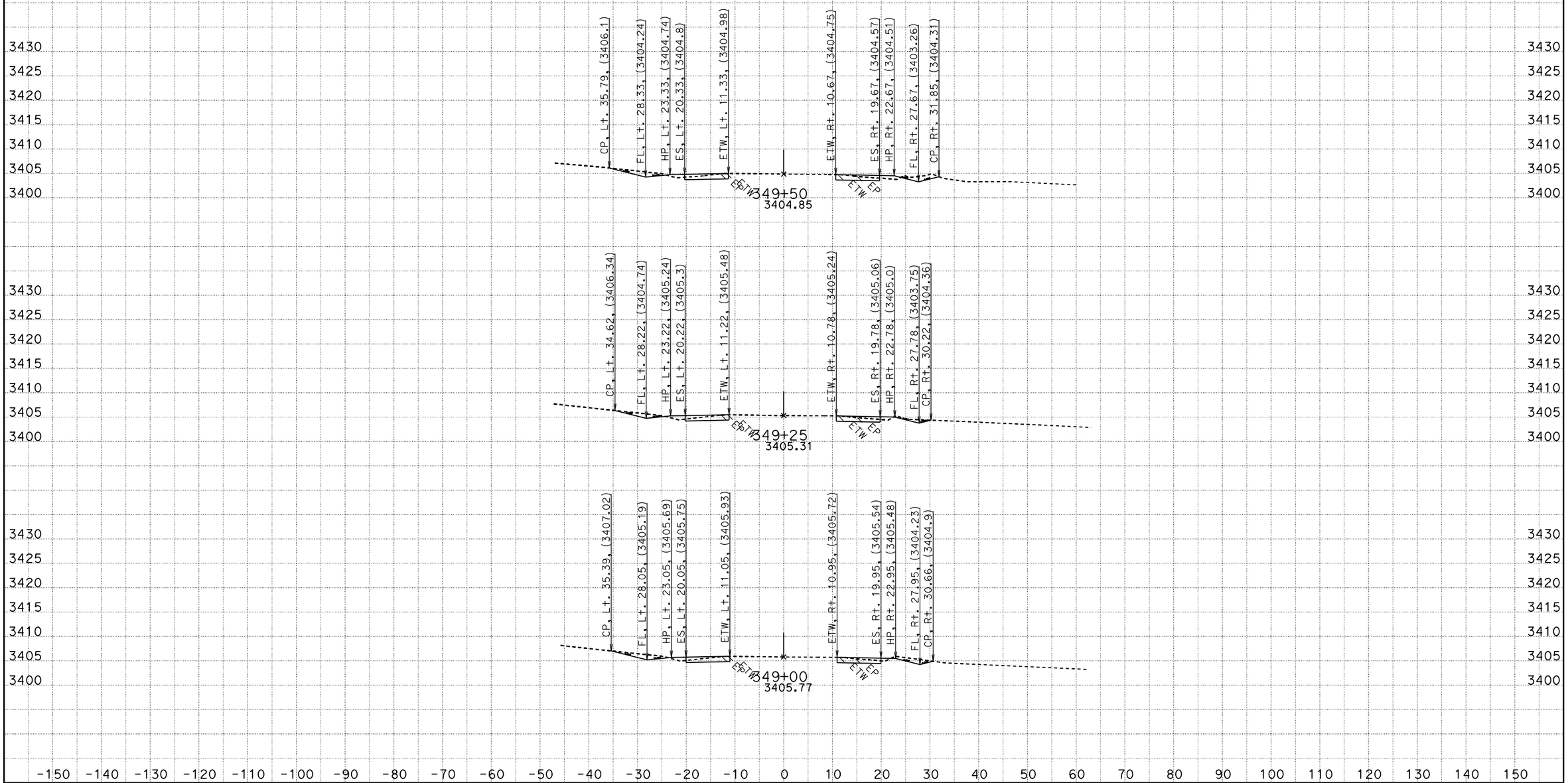

CREATED BY: RDang
DATE: 6/18/2015
KC Project: 570801 File: D:\570801\Design_Xsection\a1final.ear

CONTRACT: 0G900
DIST/CO/RTE/PM: 08/SBd/247/9.6-20.3
PROJECT ID: 0800020175

SCALE: 1" = 10' Horiz.
1" = 10' Vert.

All Dimensions are US Survey Feet

A1
CROSS SECTIONS

FOR EARTHWORK DEVELOPMENT ONLY

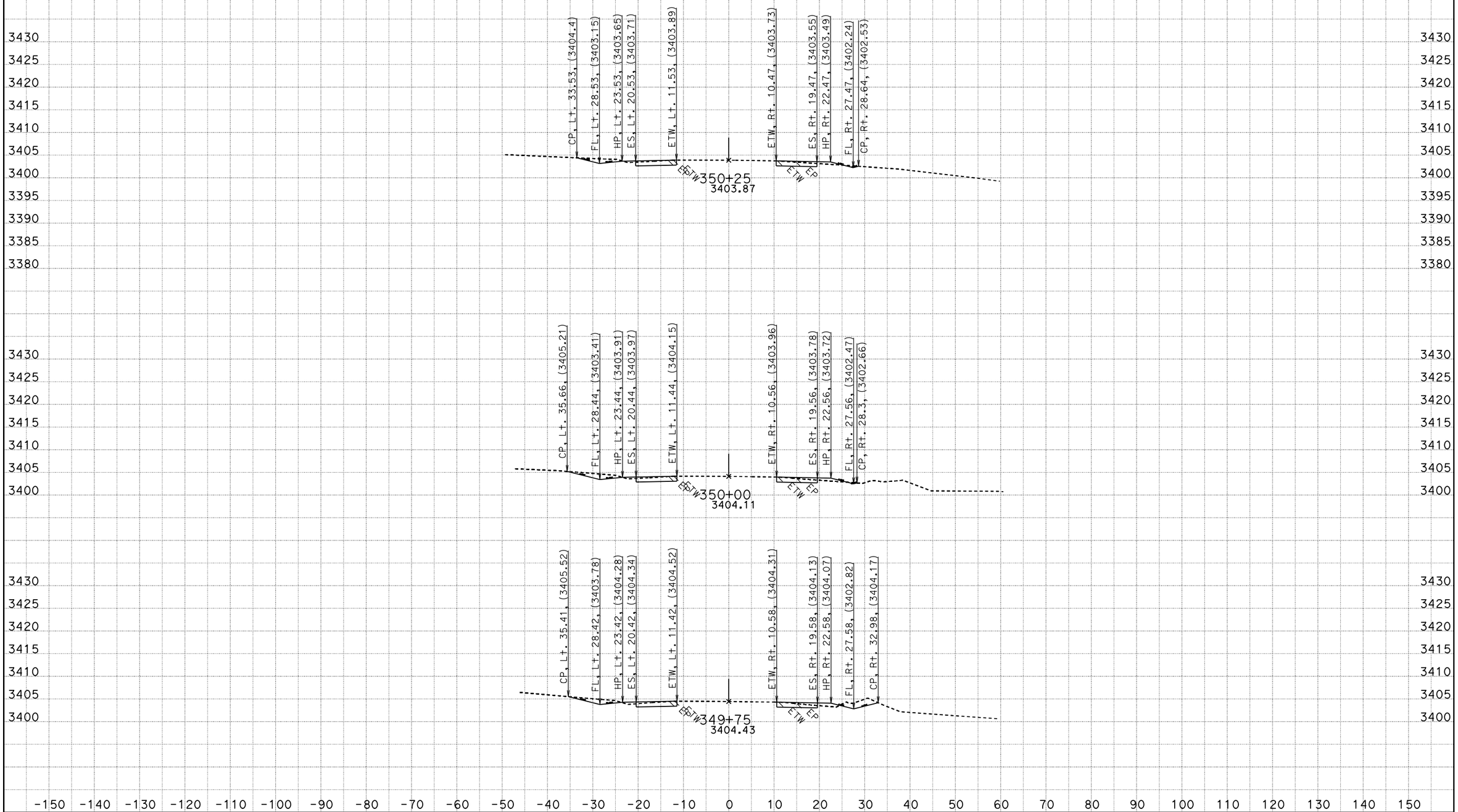

CREATED BY: RDang
DATE: 6/18/2015
KC Project: 570801 File: D:\570801\Design_Xsection\a1final.ear

CONTRACT: 0G900
DIST/CO/RTE/PM: 08/SBd/247/9.6-20.3
PROJECT ID: 0800020175

SCALE: 1" = 10' Horiz.
1" = 10' Vert.

All Dimensions are US Survey Feet

A1
CROSS SECTIONS
SHEET 375 OF 756

FOR EARTHWORK DEVELOPMENT ONLY



Skew = 0°19′37″

CREATED BY: RDang
DATE: 6/18/2015
KC Project: 570801 File: D:\570801\Design_Xsection\a1final.ear

CONTRACT: 0G900
DIST/CO/RTE/PM: 08/SBd/247/9.6-20.3
PROJECT ID: 0800020175

SCALE: 1" = 10′ Horiz.
1" = 10′ Vert.

All Dimensions are US Survey Feet

A1
CROSS SECTIONS
SHEET 376 OF 756

FOR EARTHWORK DEVELOPMENT ONLY

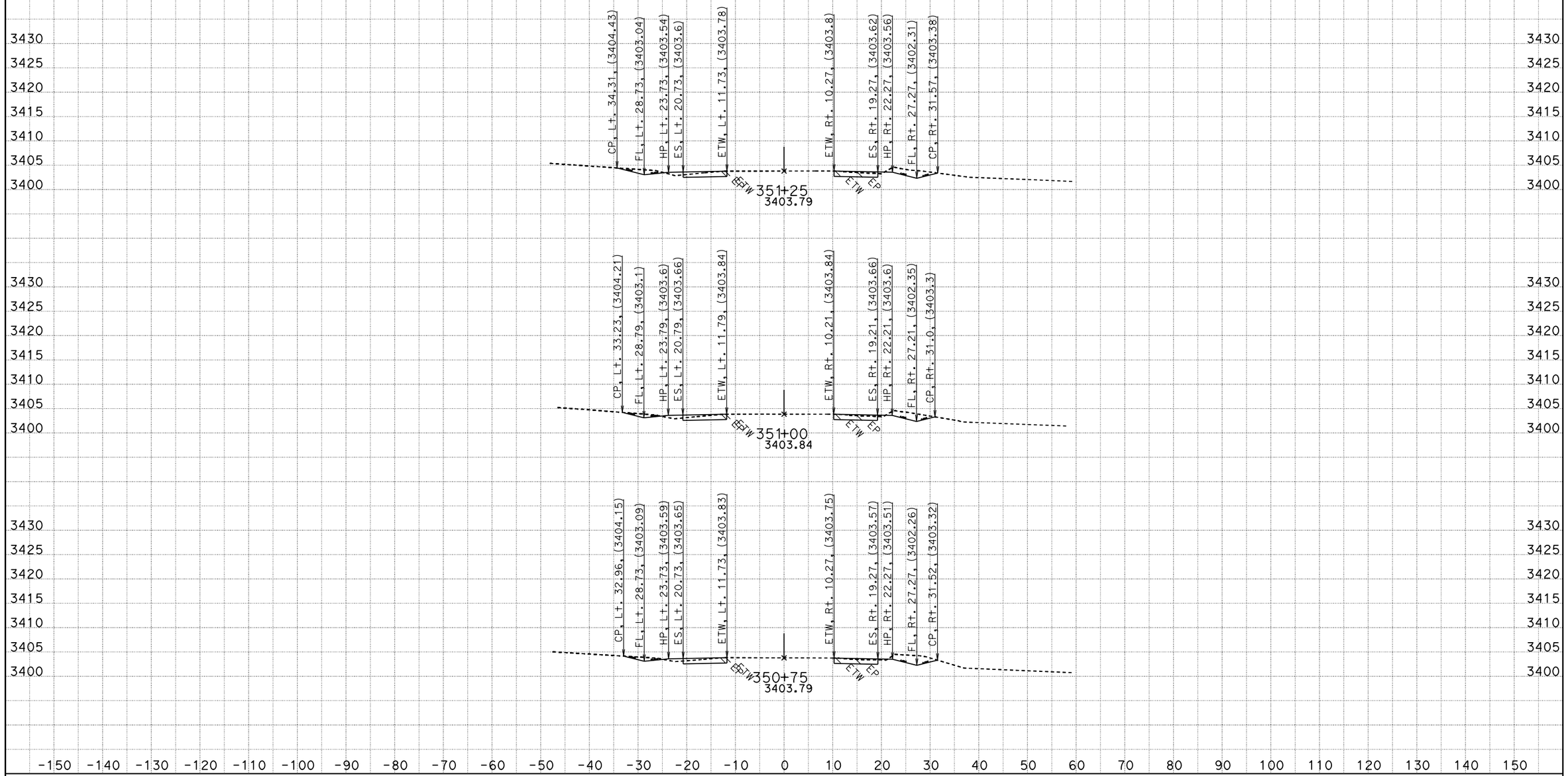

CREATED BY: RDang
DATE: 6/18/2015
KC Project: 570801 File: D:\570801\Design_Xsection\a1final.ear

CONTRACT: 0G900
DIST/CO/RTE/PM: 08/SBd/247/9.6-20.3
PROJECT ID: 0800020175

SCALE: 1" = 10' Horiz.
1" = 10' Vert.

All Dimensions are US Survey Feet

A1
CROSS SECTIONS

FOR EARTHWORK DEVELOPMENT ONLY

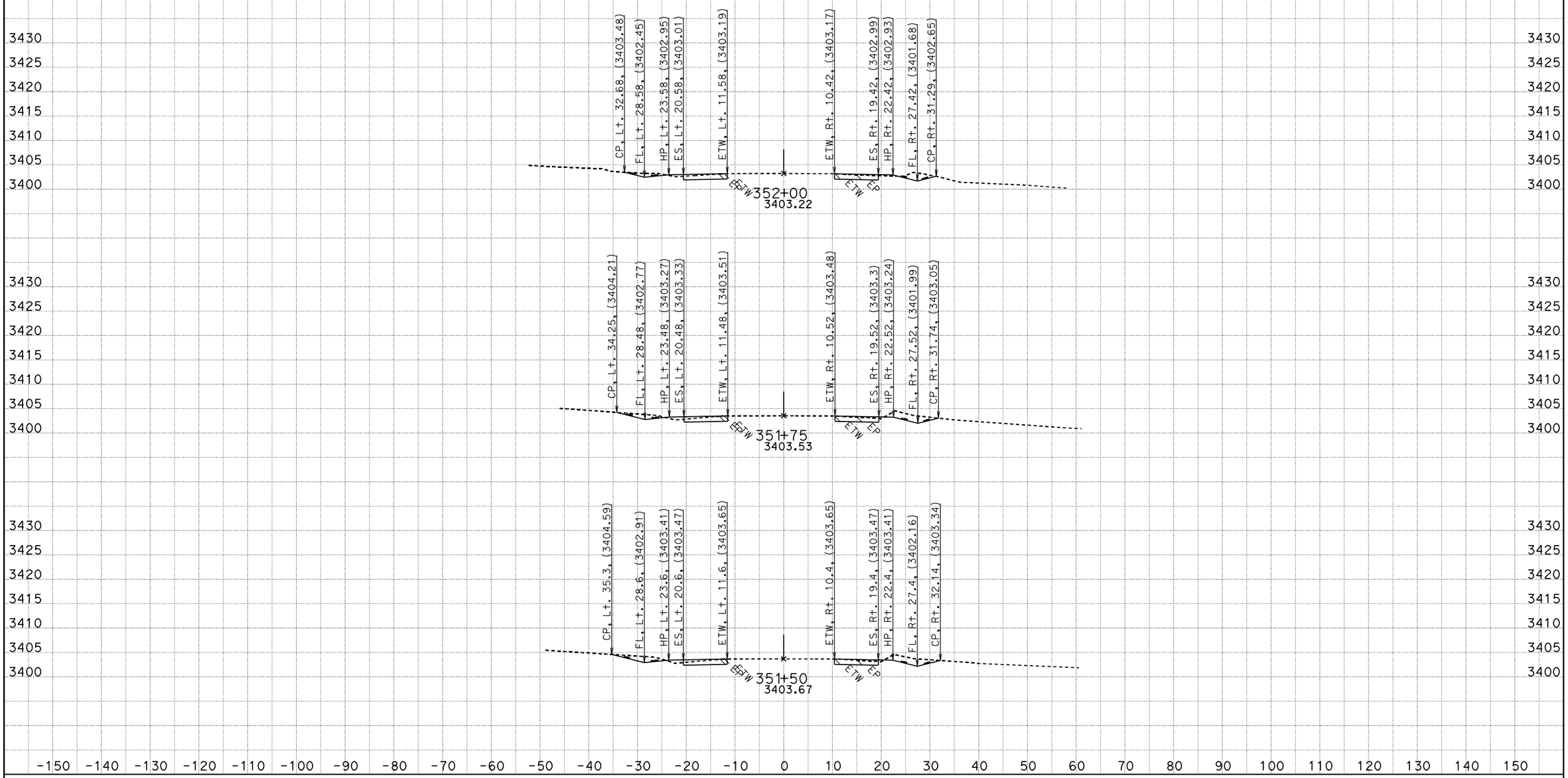

CREATED BY: RDang
DATE: 6/18/2015
KC Project: 570801 File: D:\570801\Design_Xsection\a1final.ear

CONTRACT: 0G900
DIST/CO/RTE/PM: 08/SBd/247/9.6-20.3
PROJECT ID: 0800020175

SCALE: 1" = 10' Horiz.
1" = 10' Vert.

All Dimensions are US Survey Feet

A1
CROSS SECTIONS

FOR EARTHWORK DEVELOPMENT ONLY

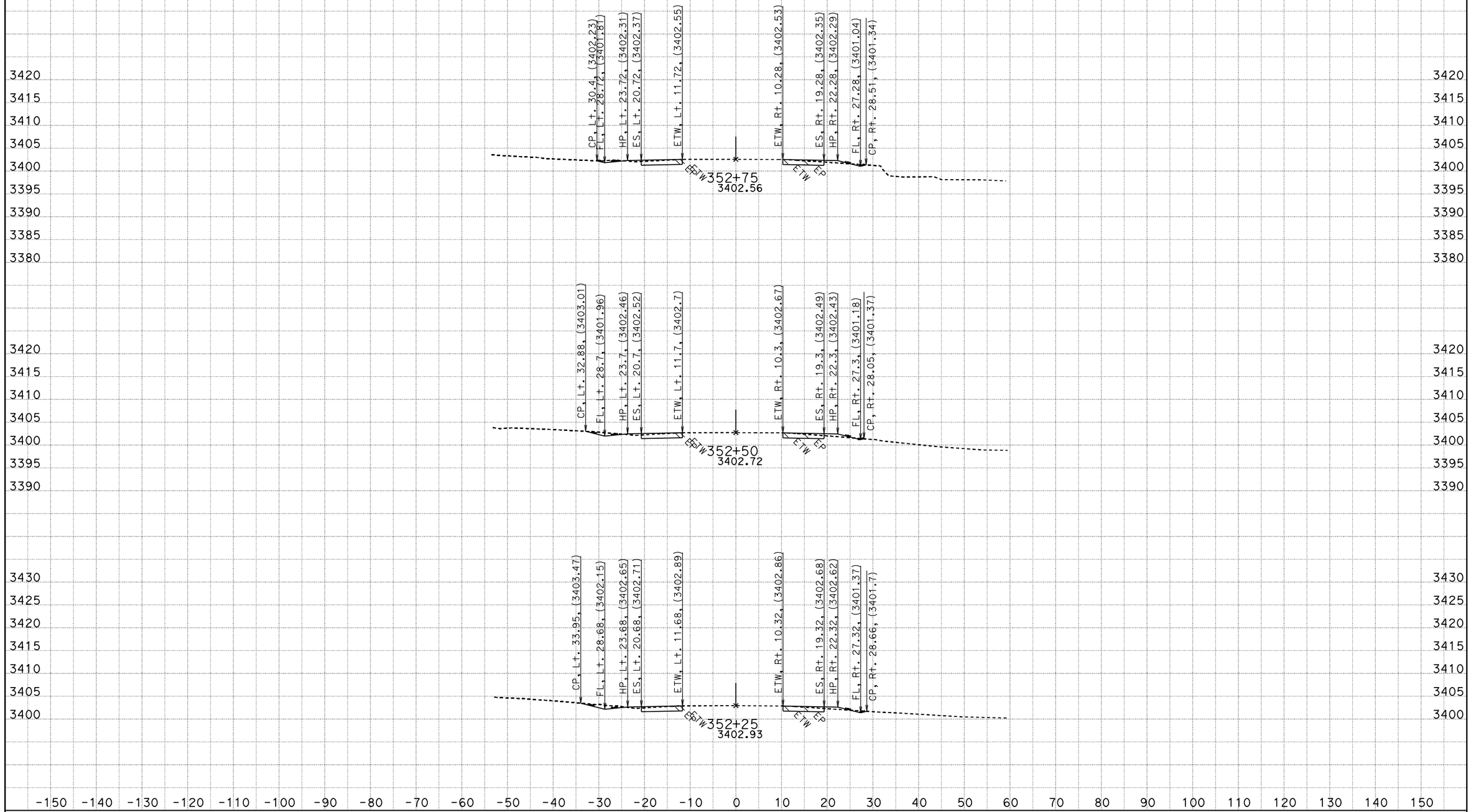

CREATED BY: RDang
DATE: 6/18/2015
KC Project: 570801 File: D:\570801\Design_Xsection\a1final.ear

CONTRACT: 0G900
DIST/CO/RTE/PM: 08/SBd/247/9.6-20.3
PROJECT ID: 0800020175

SCALE: 1" = 10' Horiz.
1" = 10' Vert.

All Dimensions are US Survey Feet

A1
CROSS SECTIONS

FOR EARTHWORK DEVELOPMENT ONLY

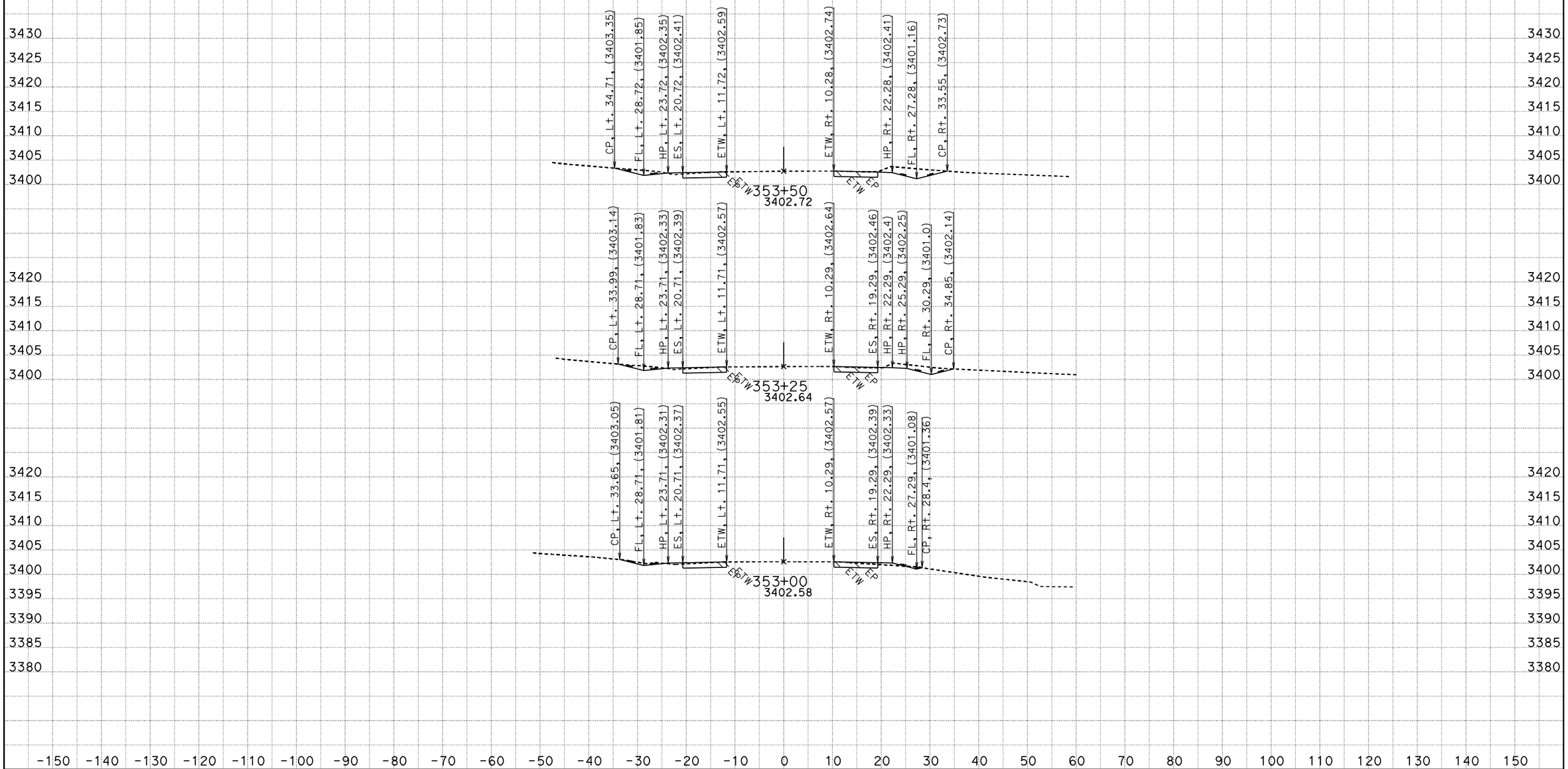

CREATED BY: RDang
DATE: 6/18/2015
KC Project: 570801 File: D:\570801\Design_Xsection\a1final.ear

CONTRACT: 0G900
DIST/CO/RTE/PM: 08/SBd/247/9.6-20.3
PROJECT ID: 0800020175

SCALE: 1" = 10' Horiz.
1" = 10' Vert.

All Dimensions are US Survey Feet

A1
CROSS SECTIONS
SHEET 380 OF 756

FOR EARTHWORK DEVELOPMENT ONLY

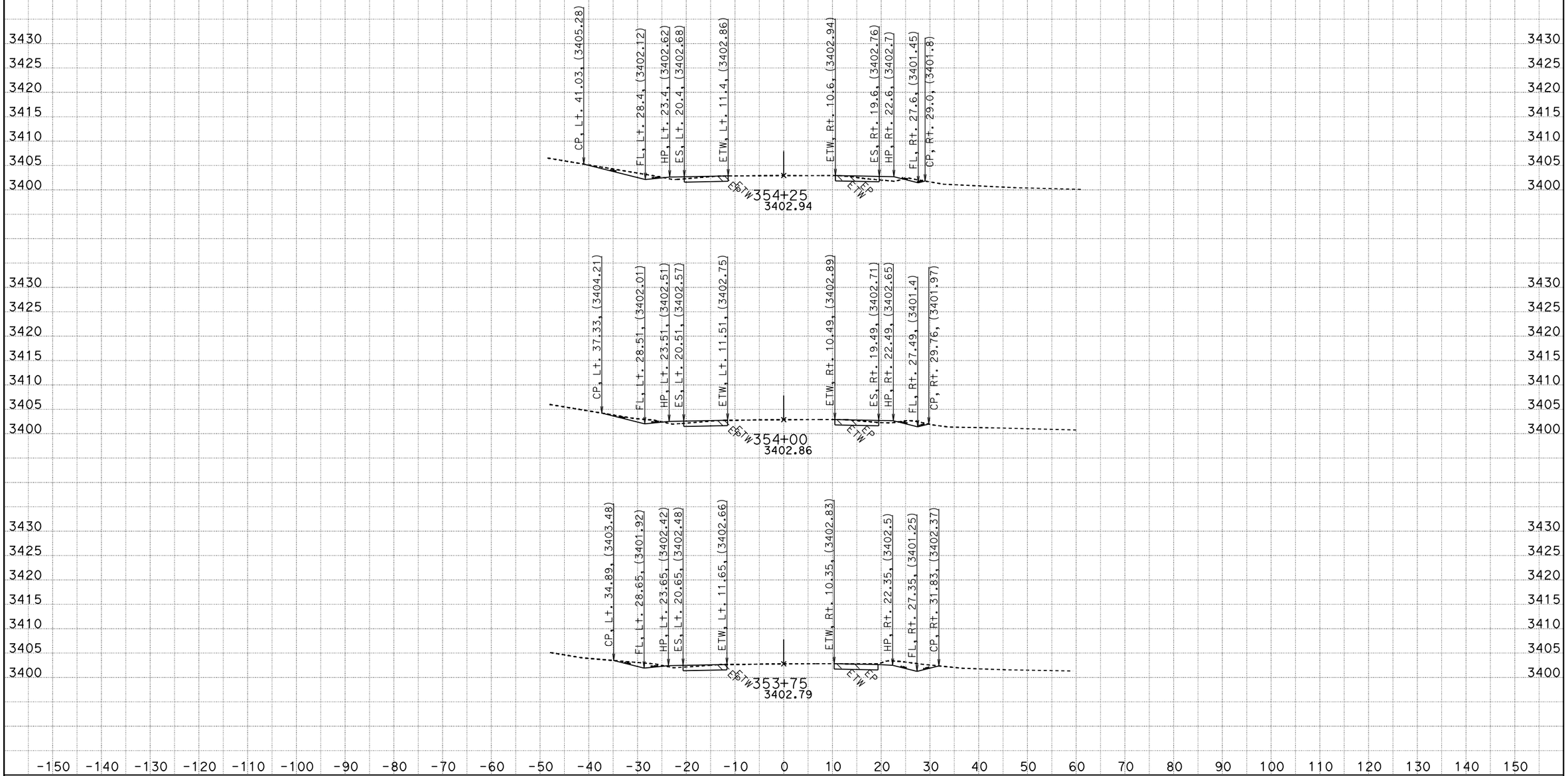

CREATED BY: RDang
DATE: 6/18/2015
KC Project: 570801 File: D:\570801\Design_Xsection\a1final.ear

CONTRACT: 0G900
DIST/CO/RTE/PM: 08/SBd/247/9.6-20.3
PROJECT ID: 0800020175

SCALE: 1" = 10' Horiz.
1" = 10' Vert.

All Dimensions are US Survey Feet

A1
CROSS SECTIONS

FOR EARTHWORK DEVELOPMENT ONLY

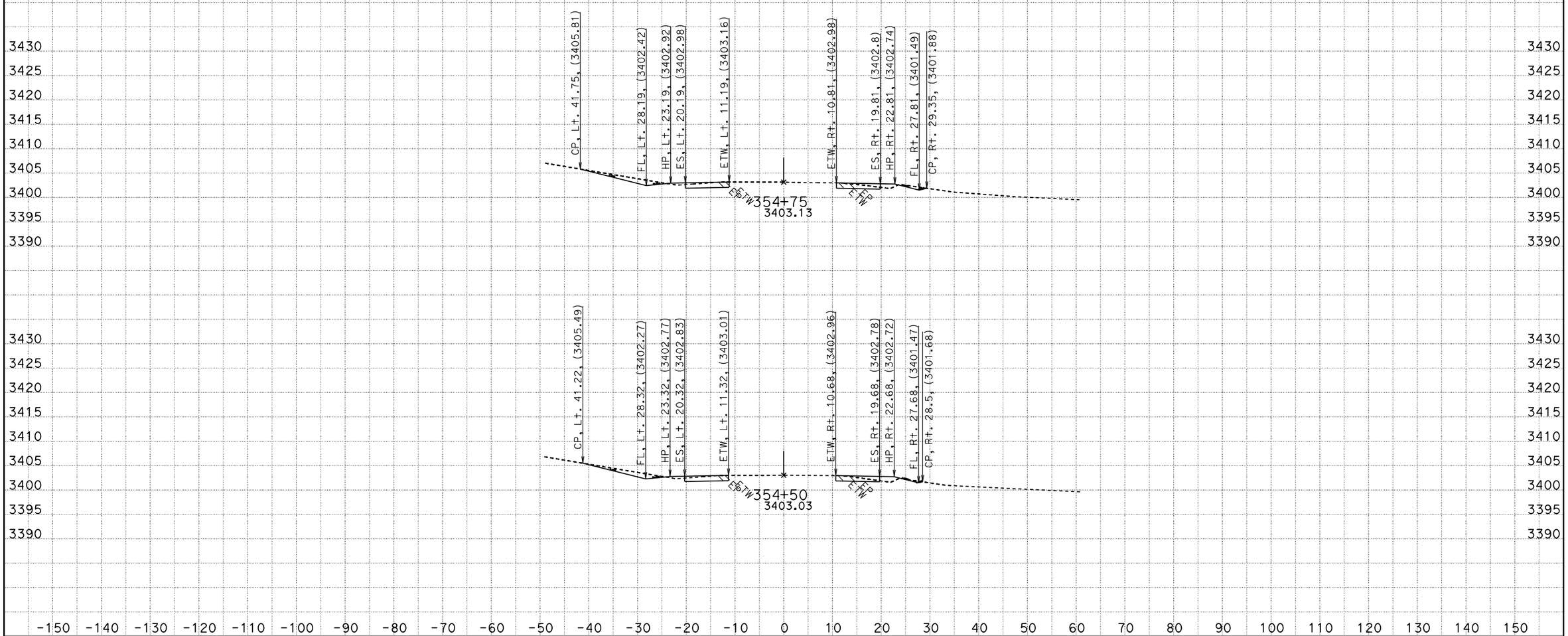

CREATED BY: RDang
DATE: 6/18/2015
KC Project: 570801 File: D:\570801\Design_Xsection\a1final.ear

CONTRACT: 0G900
DIST/CO/RTE/PM: 08/SBd/247/9.6-20.3
PROJECT ID: 0800020175

SCALE: 1" = 10' Horiz.
1" = 10' Vert.

All Dimensions are US Survey Feet

A1
CROSS SECTIONS
SHEET 382 OF 756

FOR EARTHWORK DEVELOPMENT ONLY

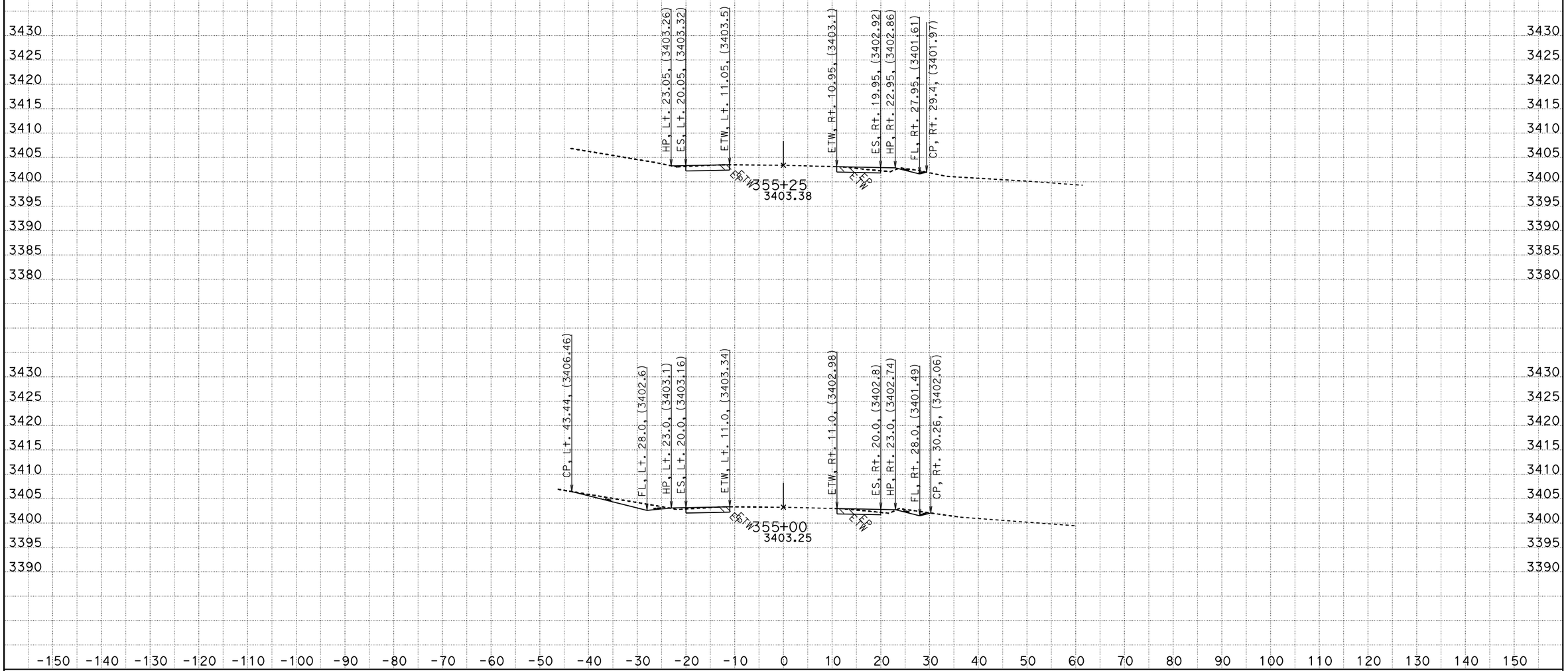

CREATED BY: RDang
DATE: 6/18/2015
KC Project: 570801 File: D:\570801\Design_Xsection\a1final.ear

CONTRACT: 0G900
DIST/CO/RTE/PM: 08/SBd/247/9.6-20.3
PROJECT ID: 0800020175

SCALE: 1" = 10' Horiz.
1" = 10' Vert.

All Dimensions are US Survey Feet

A1
CROSS SECTIONS
SHEET 383 OF 756

FOR EARTHWORK DEVELOPMENT ONLY

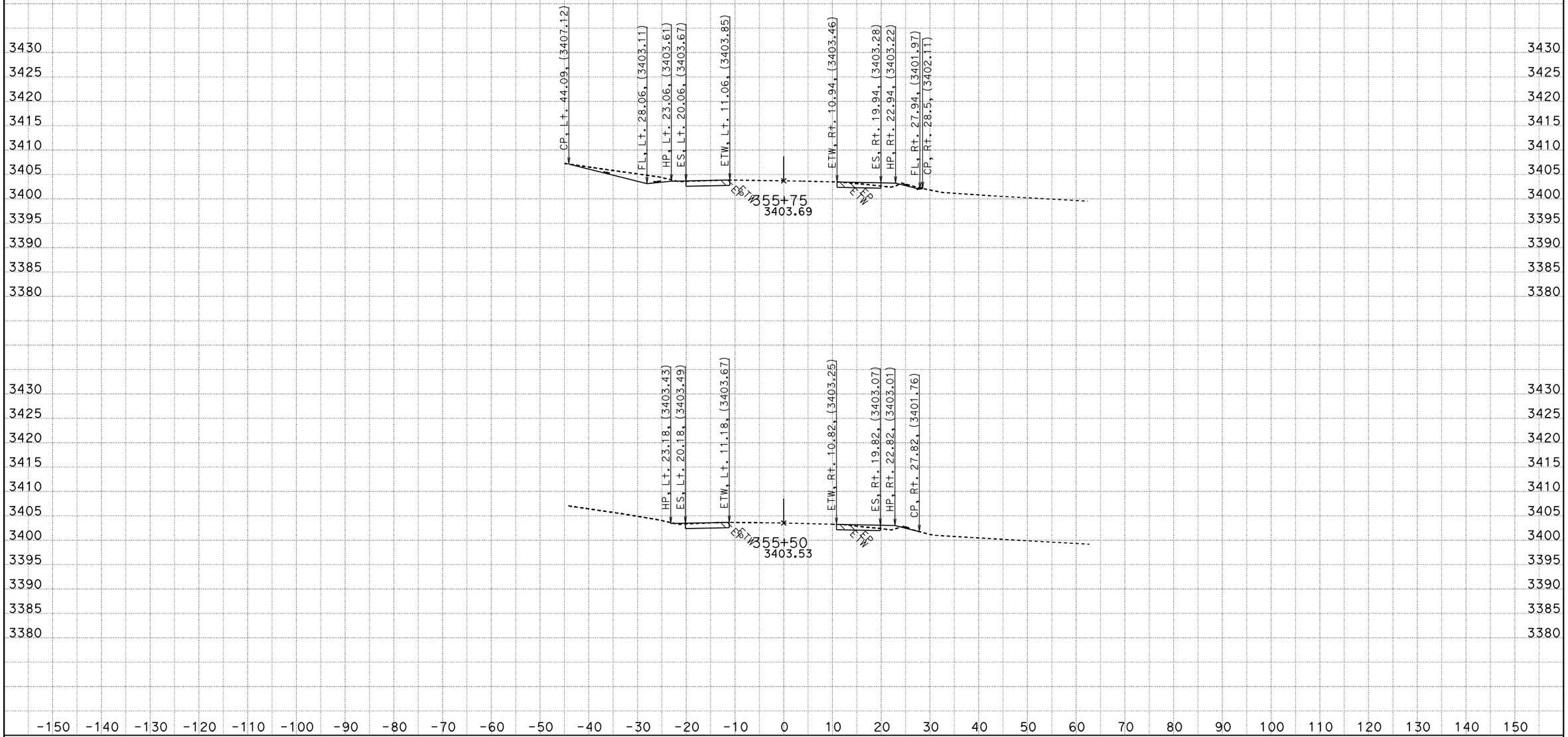

CREATED BY: RDang
DATE: 6/18/2015
KC Project: 570801 File: D:\570801\Design_Xsection\a1final.ear

CONTRACT: 0G900
DIST/CO/RTE/PM: 08/SBd/247/9.6-20.3
PROJECT ID: 0800020175

SCALE: 1" = 10' Horiz.
1" = 10' Vert.

All Dimensions are US Survey Feet

A1
CROSS SECTIONS
SHEET 384 OF 756

FOR EARTHWORK DEVELOPMENT ONLY

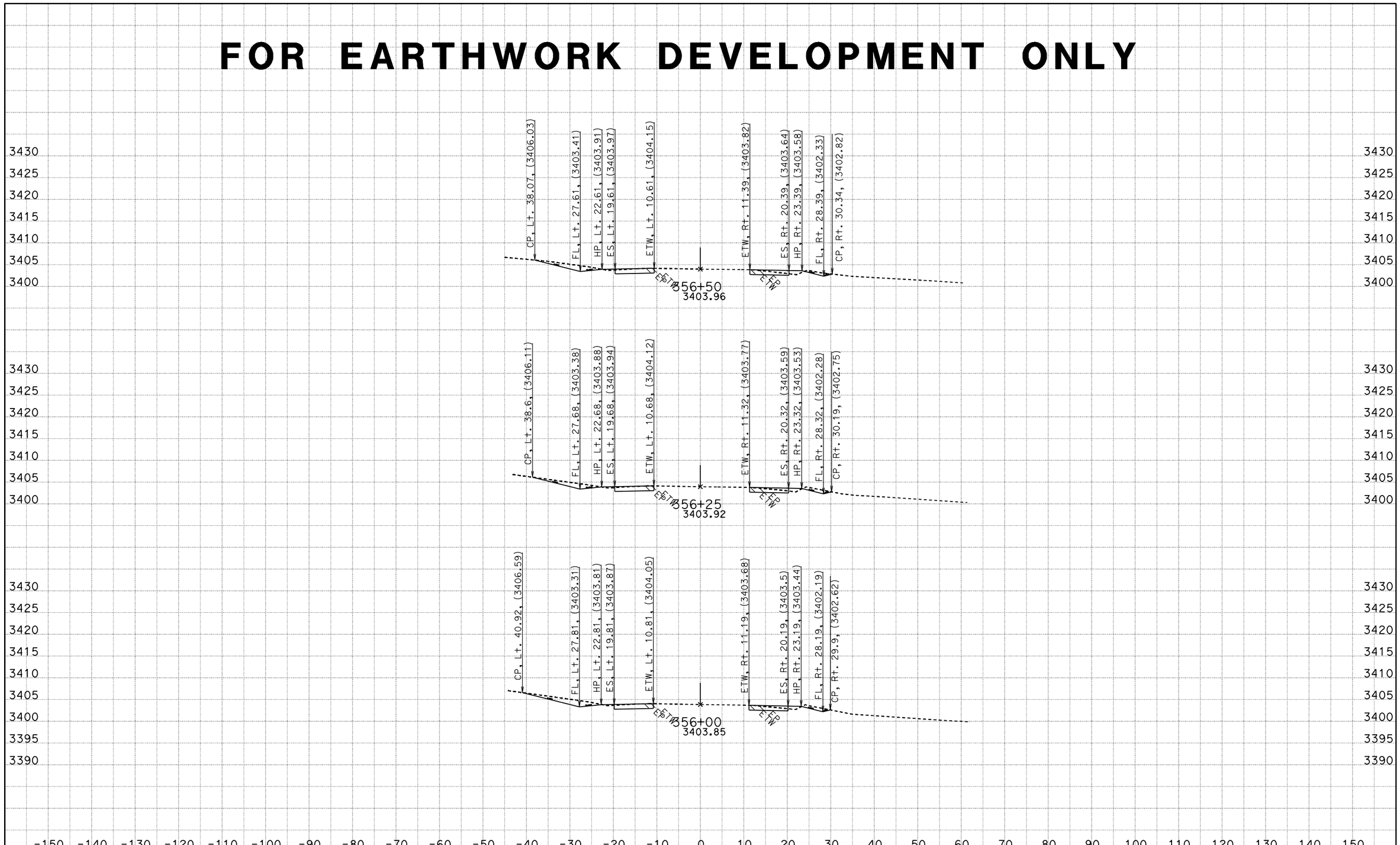

CREATED BY: RDang
DATE: 6/18/2015
KC Project: 570801 File: D:\570801\Design_Xsection\a1final.ear

CONTRACT: 0G900
DIST/CO/RTE/PM: 08/SBd/247/9.6-20.3
PROJECT ID: 0800020175

SCALE: 1" = 10' Horiz.
1" = 10' Vert.

All Dimensions are US Survey Feet

A1
CROSS SECTIONS
SHEET 385 OF 756

FOR EARTHWORK DEVELOPMENT ONLY

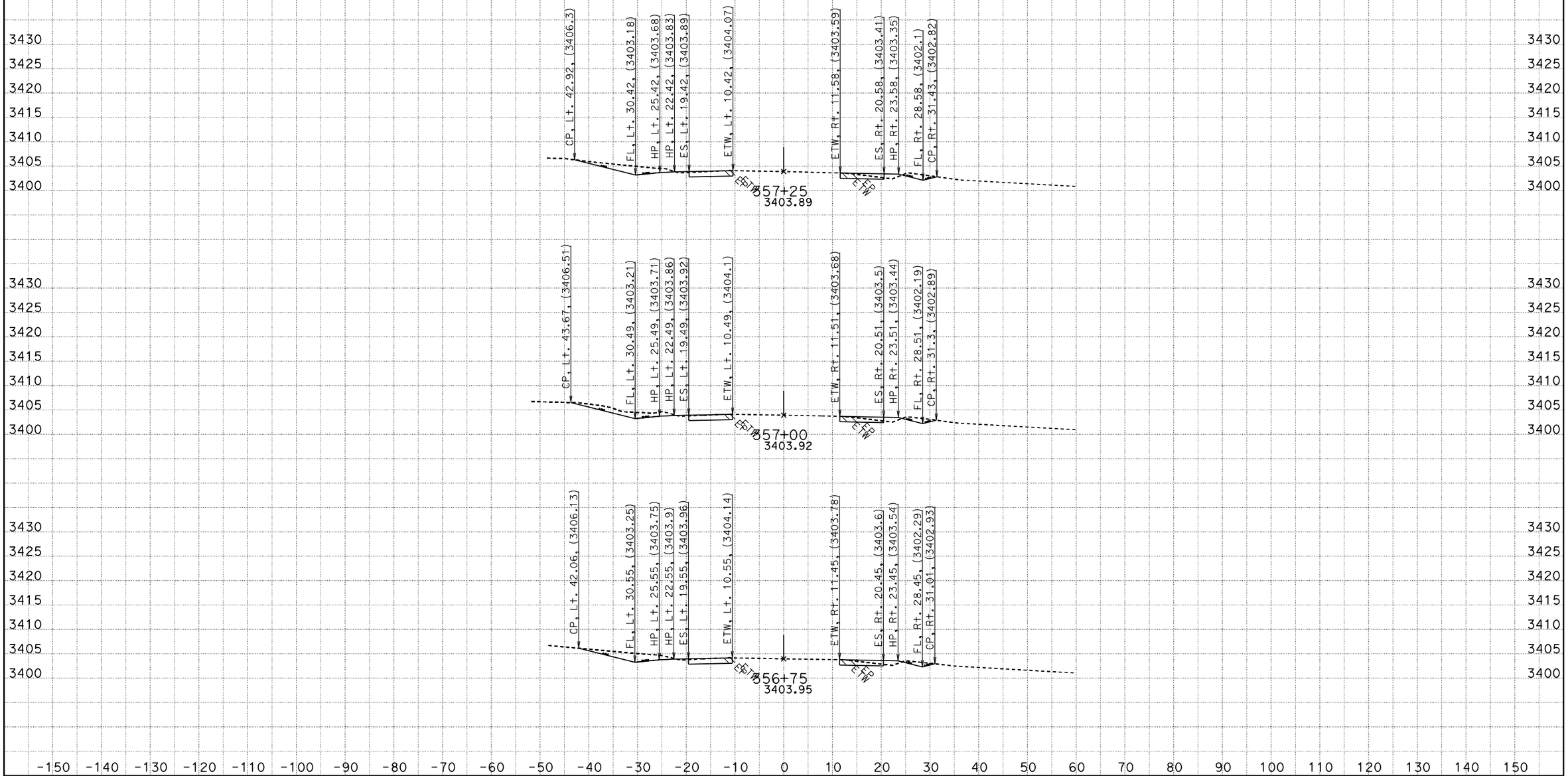

CREATED BY: RDang
DATE: 6/18/2015
KC Project: 570801 File: D:\570801\Design_Xsection\a1final.ear

CONTRACT: 0G900
DIST/CO/RTE/PM: 08/SBd/247/9.6-20.3
PROJECT ID: 0800020175

SCALE: 1" = 10' Horiz.
1" = 10' Vert.

All Dimensions are US Survey Feet

A1
CROSS SECTIONS
SHEET 386 OF 756

FOR EARTHWORK DEVELOPMENT ONLY

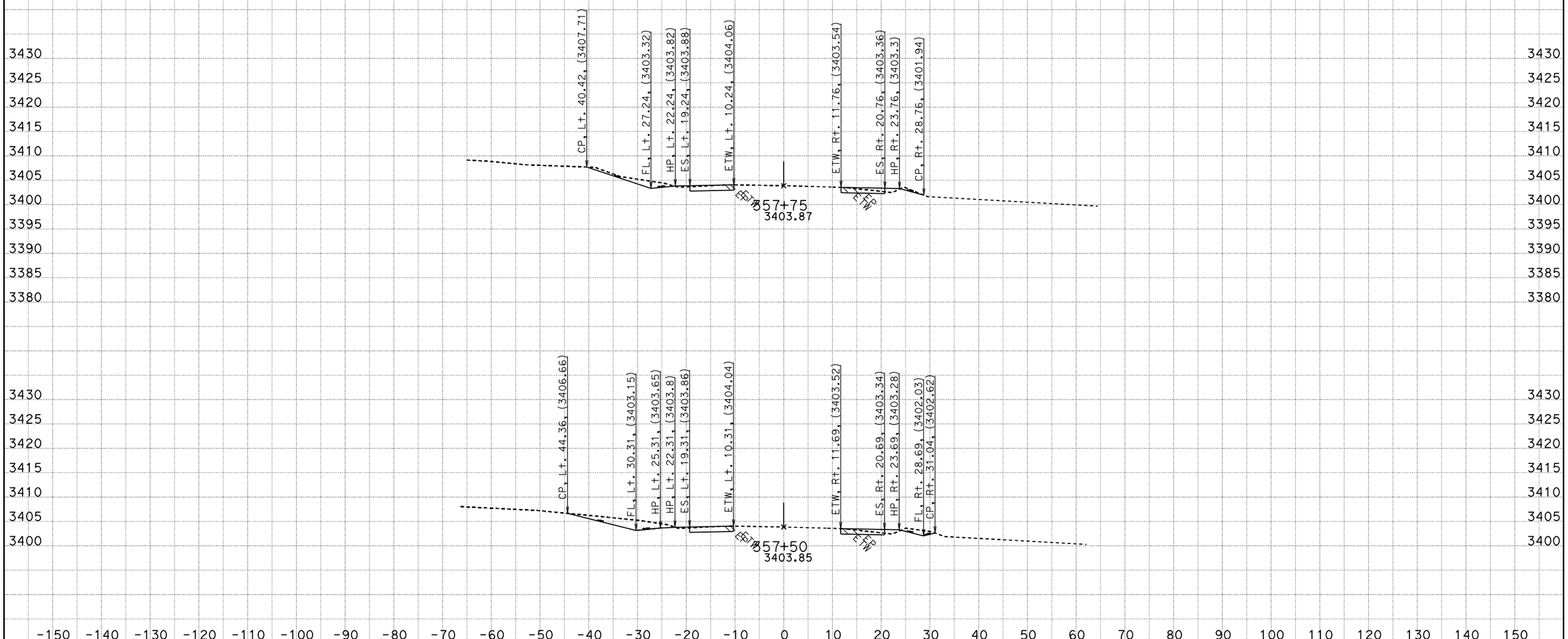

CREATED BY: RDang
DATE: 6/18/2015
KC Project: 570801 File: D:\570801\Design_Xsection\a1final.ear

CONTRACT: 0G900
DIST/CO/RTE/PM: 08/SBd/247/9.6-20.3
PROJECT ID: 0800020175

SCALE: 1" = 10' Horiz.
1" = 10' Vert.

All Dimensions are US Survey Feet

A1
CROSS SECTIONS
SHEET 387 OF 756

FOR EARTHWORK DEVELOPMENT ONLY

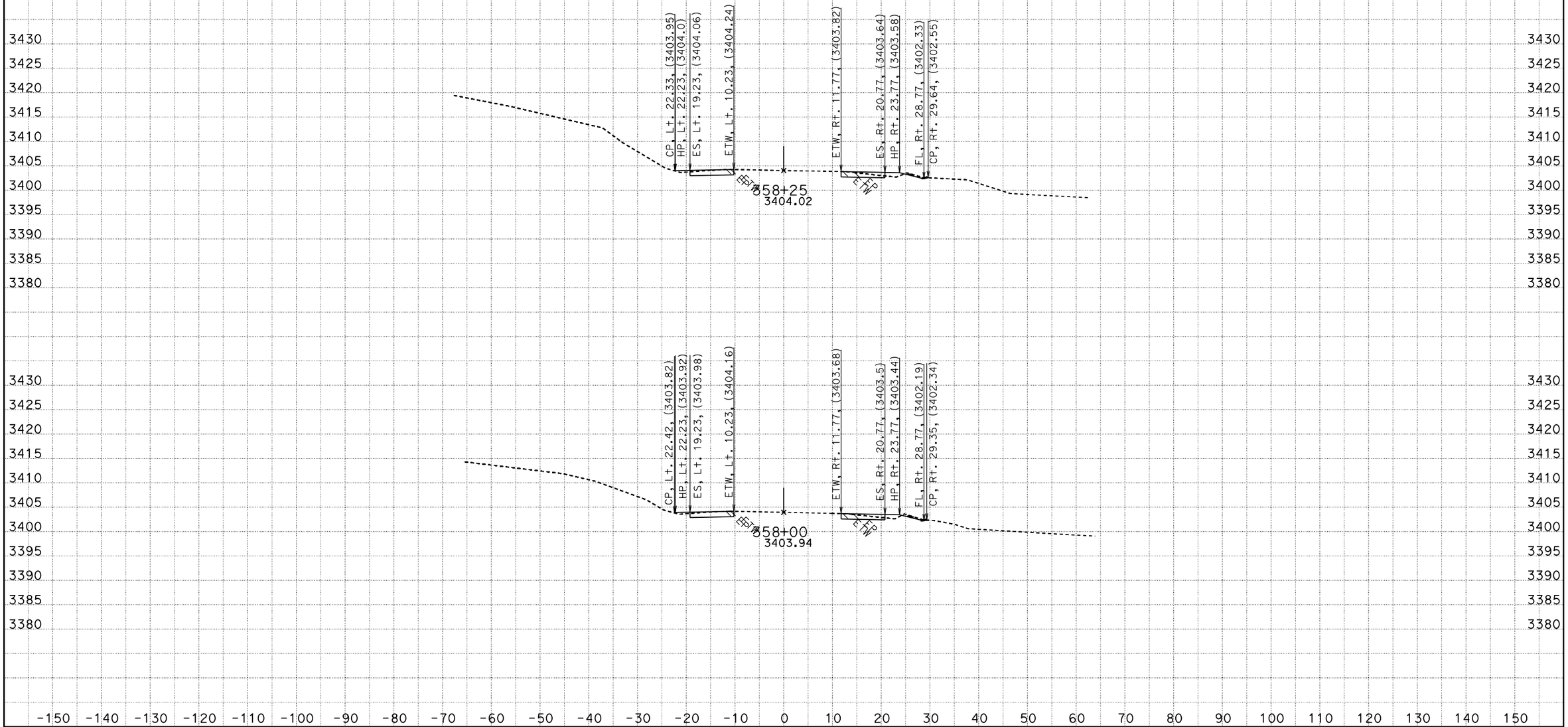

CREATED BY: RDang
DATE: 6/18/2015
KC Project: 570801 File: D:\570801\Design_Xsection\a1final.ear

CONTRACT: 0G900
DIST/CO/RTE/PM: 08/SBd/247/9.6-20.3
PROJECT ID: 0800020175

SCALE: 1" = 10' Horiz.
1" = 10' Vert.

All Dimensions are US Survey Feet

A1
CROSS SECTIONS
SHEET 388 OF 756

FOR EARTHWORK DEVELOPMENT ONLY

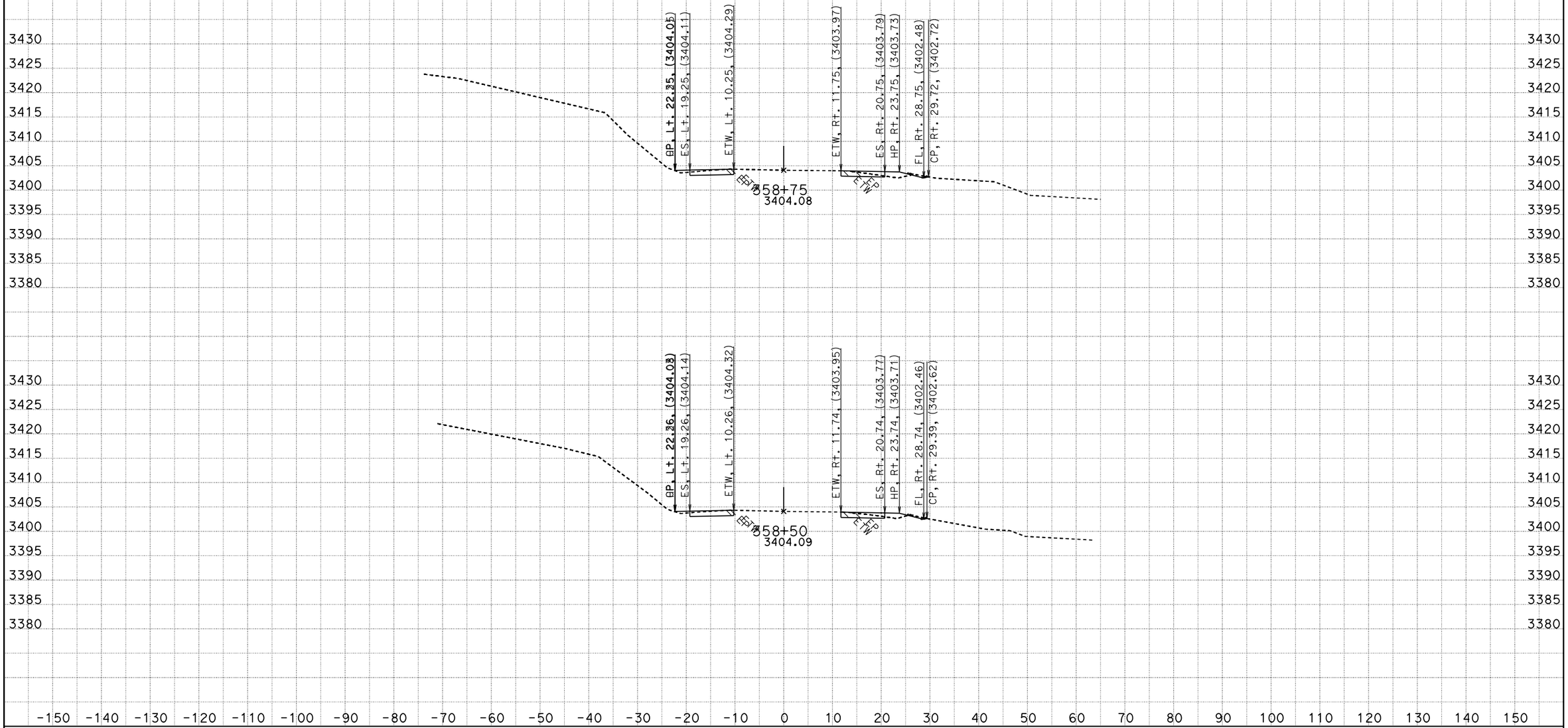

CREATED BY: RDang
DATE: 6/18/2015
KC Project: 570801 File: D:\570801\Design_Xsection\a1final.ear

CONTRACT: 0G900
DIST/CO/RTE/PM: 08/SBd/247/9.6-20.3
PROJECT ID: 0800020175

SCALE: 1" = 10' Horiz.
1" = 10' Vert.

All Dimensions are US Survey Feet

A1
CROSS SECTIONS
SHEET 389 OF 756

FOR EARTHWORK DEVELOPMENT ONLY

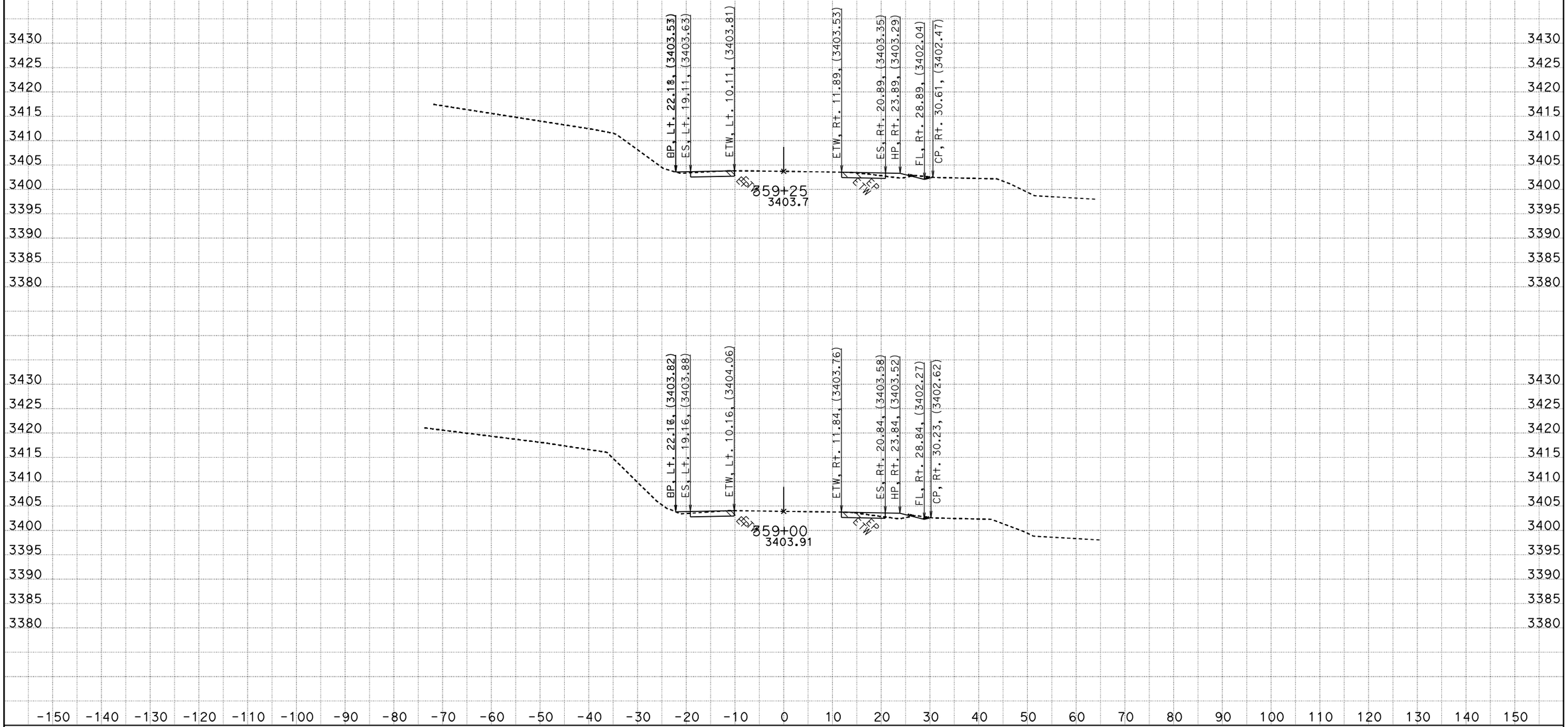

CREATED BY: RDang
DATE: 6/18/2015
KC Project: 570801 File: D:\570801\Design_Xsection\a1final.ear

CONTRACT: 0G900
DIST/CO/RTE/PM: 08/SBd/247/9.6-20.3
PROJECT ID: 0800020175

SCALE: 1" = 10' Horiz.
1" = 10' Vert.

All Dimensions are US Survey Feet

A1
CROSS SECTIONS
SHEET 390 OF 756

FOR EARTHWORK DEVELOPMENT ONLY

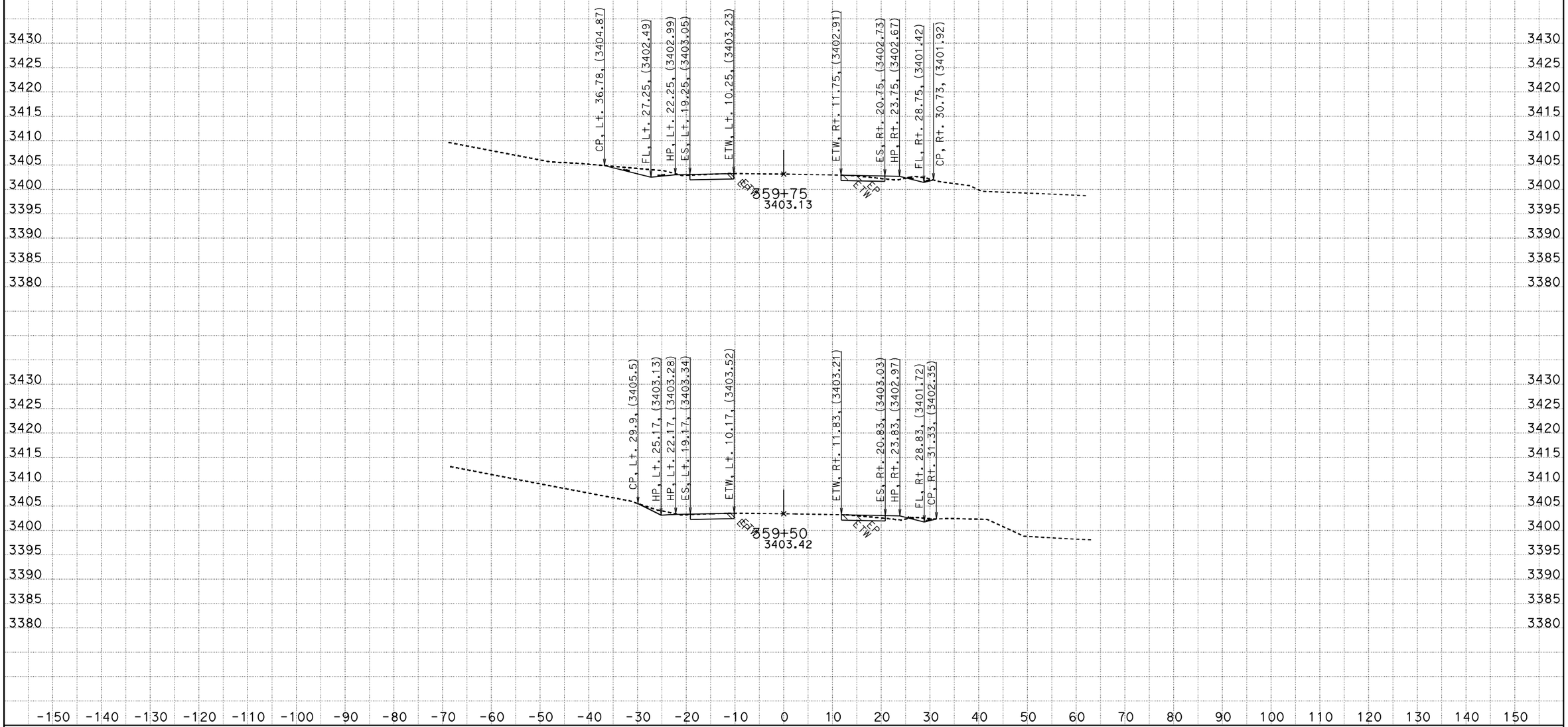

CREATED BY: RDang
DATE: 6/18/2015
KC Project: 570801 File: D:\570801\Design_Xsection\a1final.ear

CONTRACT: 0G900
DIST/CO/RTE/PM: 08/SBd/247/9.6-20.3
PROJECT ID: 0800020175

SCALE: 1" = 10' Horiz.
1" = 10' Vert.

All Dimensions are US Survey Feet

A1
CROSS SECTIONS

FOR EARTHWORK DEVELOPMENT ONLY

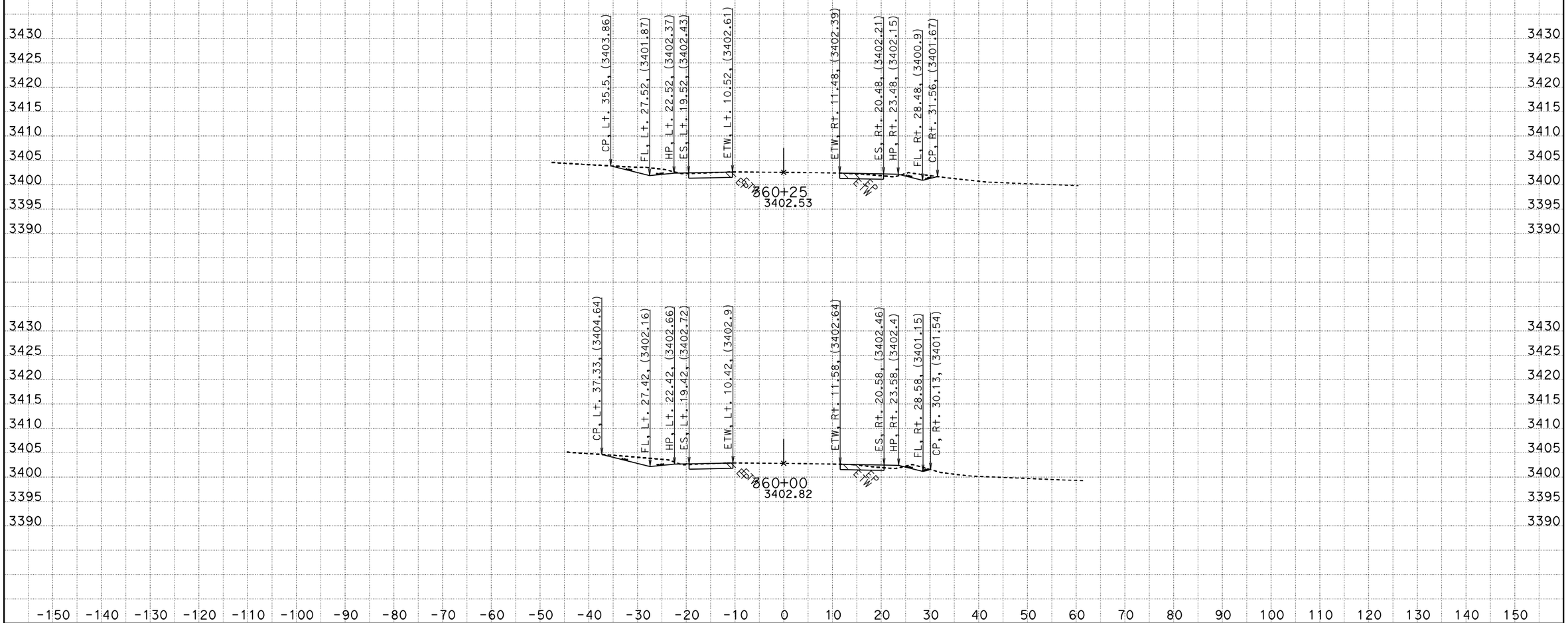

CREATED BY: RDang
DATE: 6/18/2015
KC Project: 570801 File: D:\570801\Design_Xsection\a1final.ear

CONTRACT: 0G900
DIST/CO/RTE/PM: 08/SBd/247/9.6-20.3
PROJECT ID: 0800020175

SCALE: 1" = 10' Horiz.
1" = 10' Vert.

All Dimensions are US Survey Feet

A1
CROSS SECTIONS
SHEET 392 OF 756

FOR EARTHWORK DEVELOPMENT ONLY

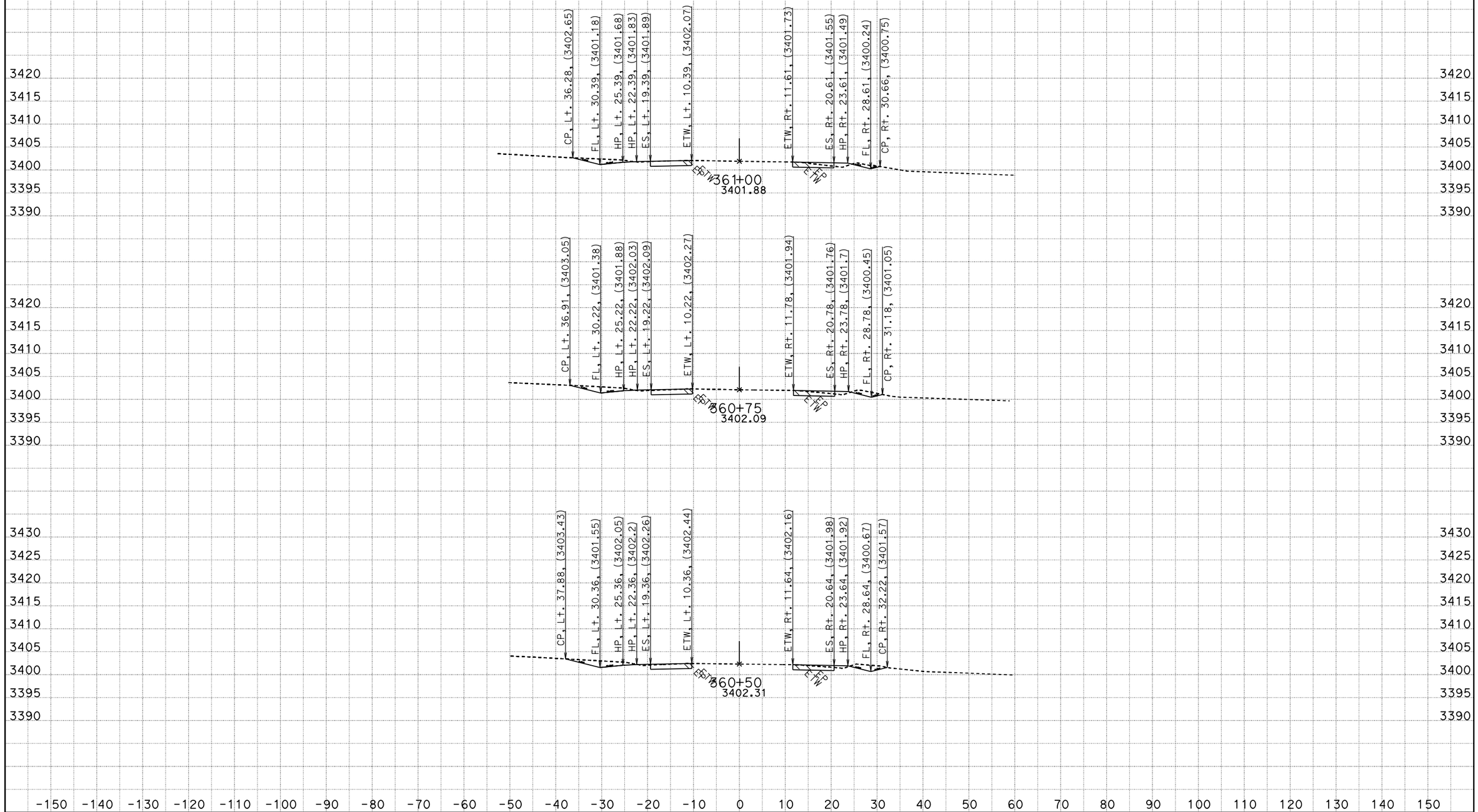

CREATED BY: RDang
DATE: 6/18/2015
KC Project: 570801 File: D:\570801\Design_Xsection\a1final.ear

CONTRACT: 0G900
DIST/CO/RTE/PM: 08/SBd/247/9.6-20.3
PROJECT ID: 0800020175

SCALE: 1" = 10' Horiz.
1" = 10' Vert.

All Dimensions are US Survey Feet

A1
CROSS SECTIONS
SHEET 393 OF 756

FOR EARTHWORK DEVELOPMENT ONLY

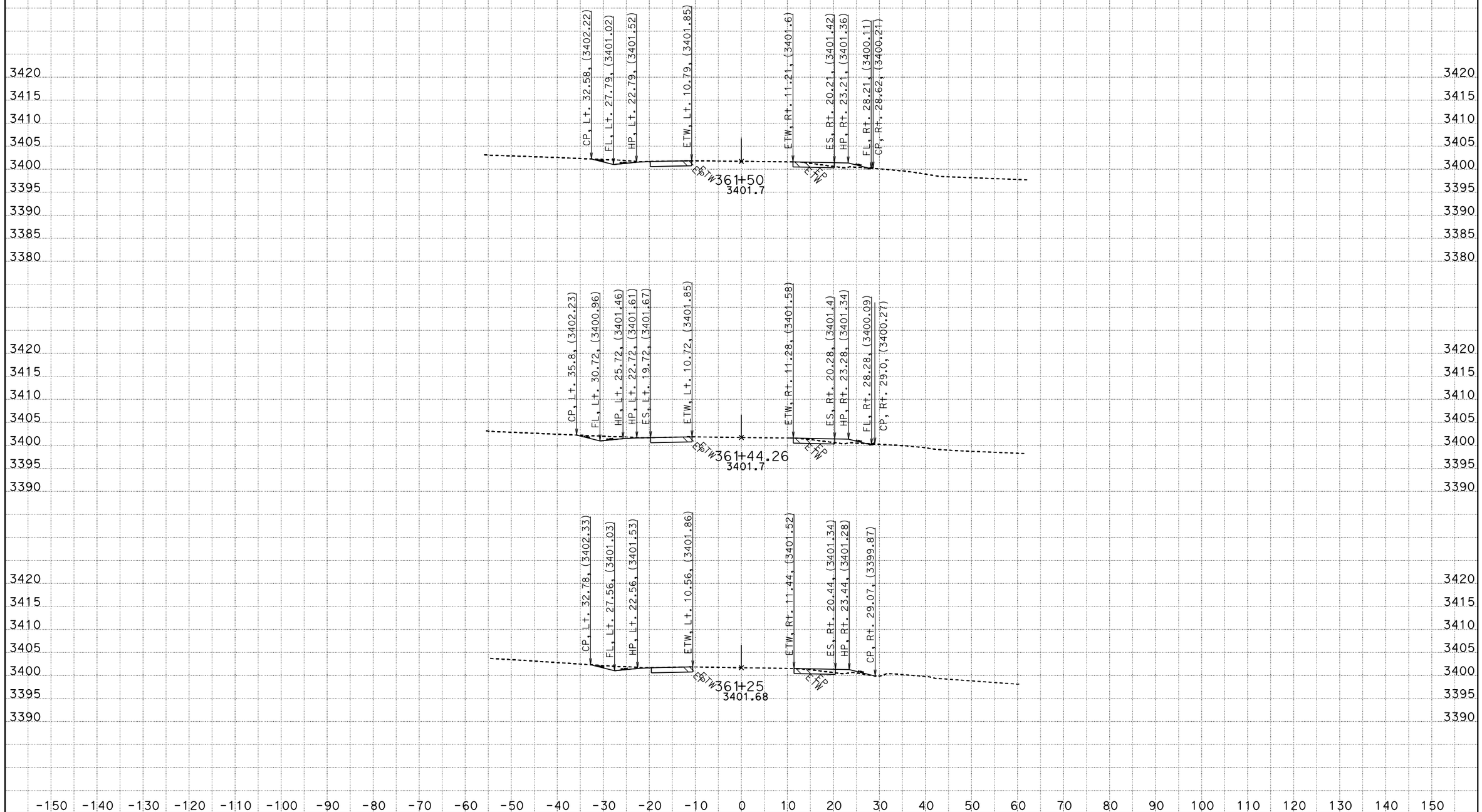

CREATED BY: RDang
DATE: 6/18/2015
KC Project: 570801 File: D:\570801\Design_Xsection\a1final.ear

CONTRACT: 0G900
DIST/CO/RTE/PM: 08/SBd/247/9.6-20.3
PROJECT ID: 0800020175

SCALE: 1" = 10' Horiz.
1" = 10' Vert.

All Dimensions are US Survey Feet

A1
CROSS SECTIONS
SHEET 394 OF 756

FOR EARTHWORK DEVELOPMENT ONLY

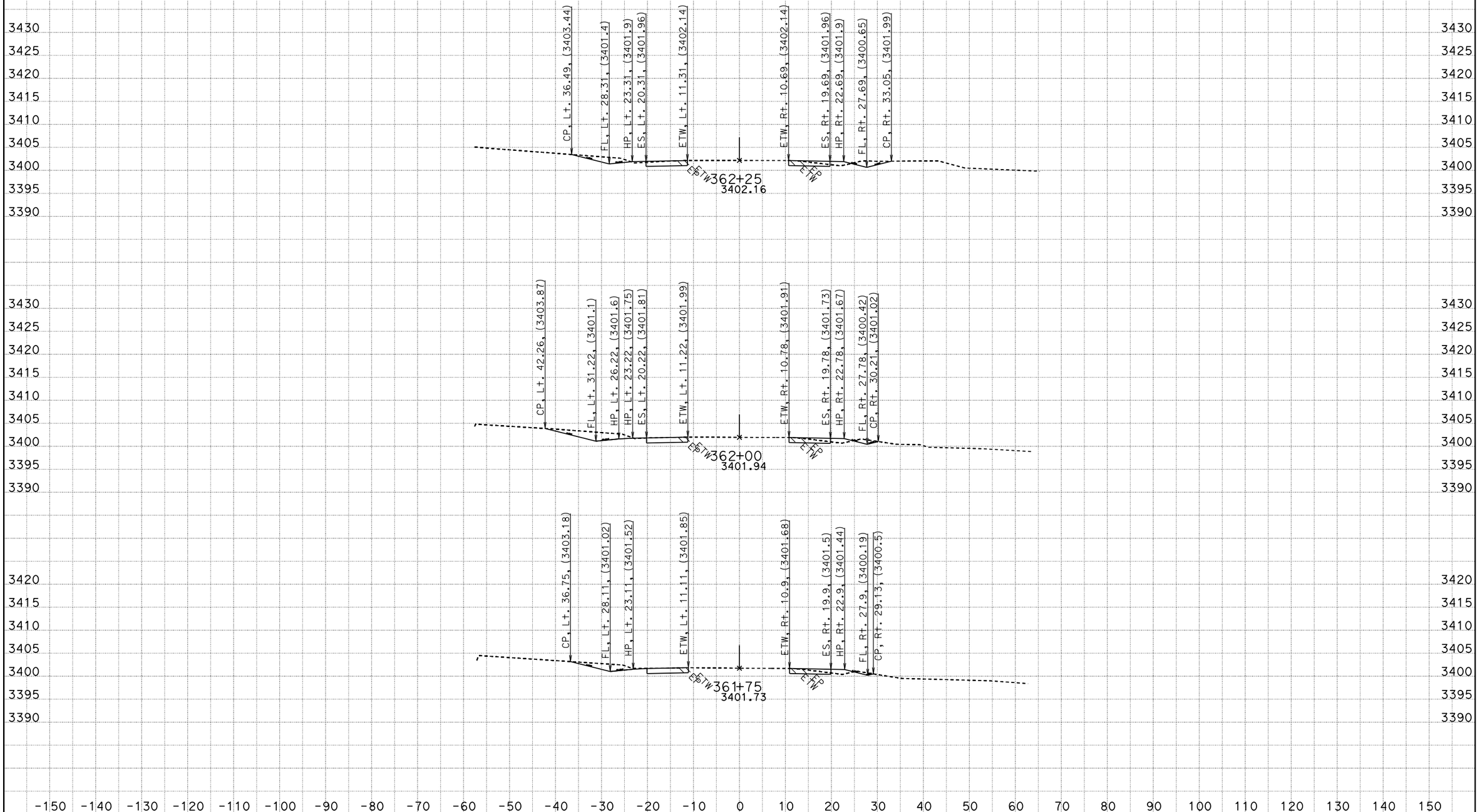

CREATED BY: RDang
DATE: 6/18/2015
KC Project: 570801 File: D:\570801\Design_Xsection\a1final.ear

CONTRACT: 0G900
DIST/CO/RTE/PM: 08/SBd/247/9.6-20.3
PROJECT ID: 0800020175

SCALE: 1" = 10' Horiz.
1" = 10' Vert.

All Dimensions are US Survey Feet

A1
CROSS SECTIONS
SHEET 395 OF 756

FOR EARTHWORK DEVELOPMENT ONLY

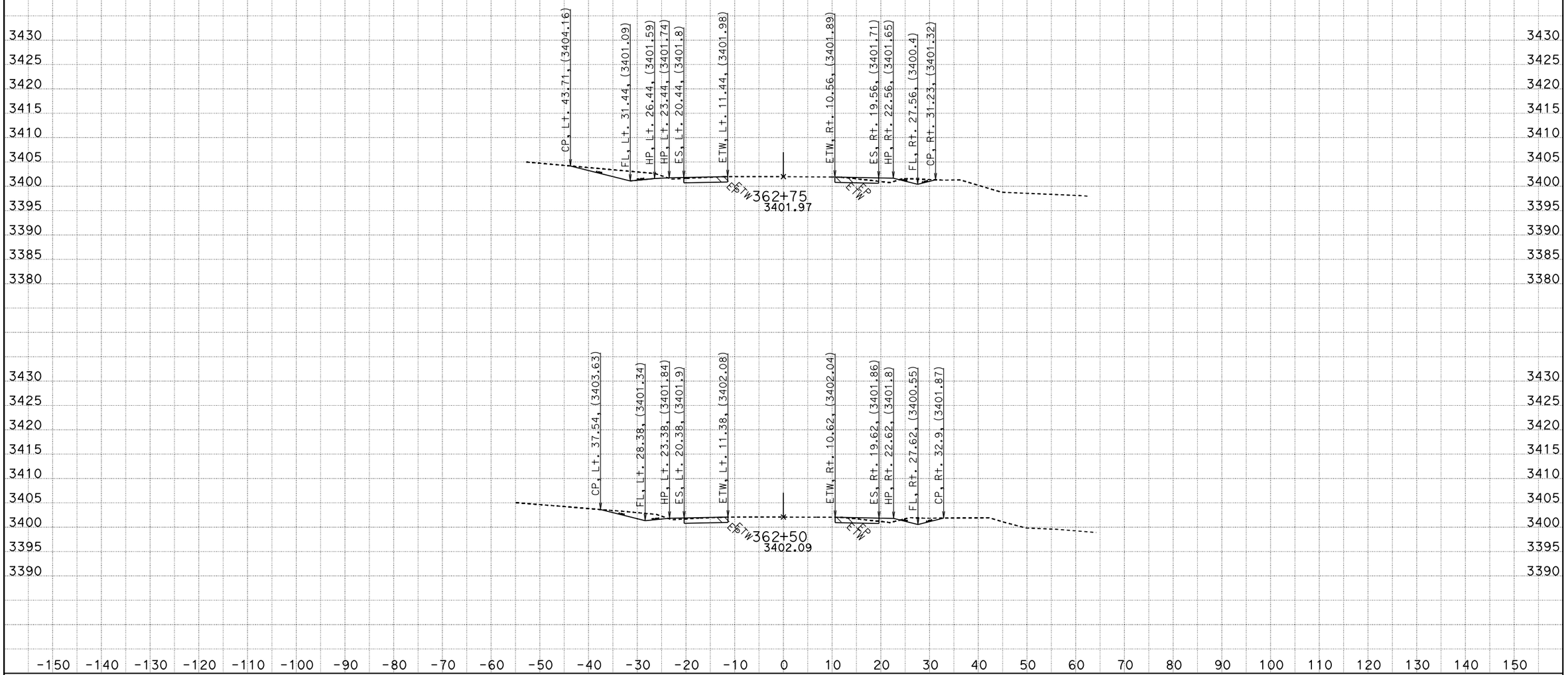

CREATED BY: RDang
DATE: 6/18/2015
KC Project: 570801 File: D:\570801\Design_Xsection\a1final.ear

CONTRACT: 0G900
DIST/CO/RTE/PM: 08/SBd/247/9.6-20.3
PROJECT ID: 0800020175

SCALE: 1" = 10' Horiz.
1" = 10' Vert.

All Dimensions are US Survey Feet

A1
CROSS SECTIONS
SHEET 396 OF 756

FOR EARTHWORK DEVELOPMENT ONLY

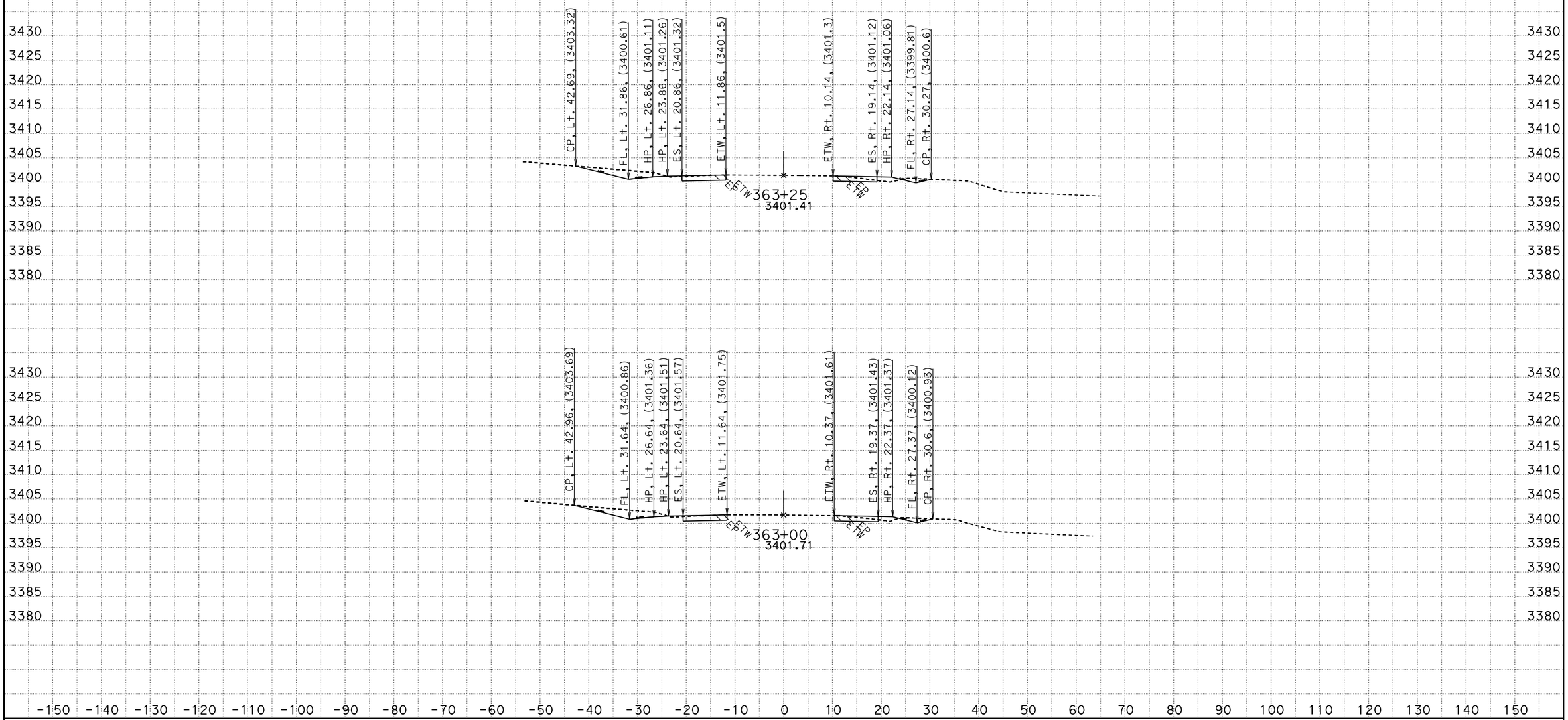

CREATED BY: RDang
DATE: 6/18/2015
KC Project: 570801 File: D:\570801\Design_Xsection\a1final.ear

CONTRACT: 0G900
DIST/CO/RTE/PM: 08/SBd/247/9.6-20.3
PROJECT ID: 0800020175

SCALE: 1" = 10' Horiz.
1" = 10' Vert.

All Dimensions are US Survey Feet

A1
CROSS SECTIONS

FOR EARTHWORK DEVELOPMENT ONLY



CREATED BY: RDang
DATE: 6/18/2015
KC Project: 570801 File: D:\570801\Design_Xsection\a1final.ear

CONTRACT: 0G900
DIST/CO/RTE/PM: 08/SBd/247/9.6-20.3
PROJECT ID: 0800020175

SCALE: 1" = 10' Horiz.
1" = 10' Vert.

All Dimensions are US Survey Feet

A1
CROSS SECTIONS
SHEET 398 OF 756

FOR EARTHWORK DEVELOPMENT ONLY

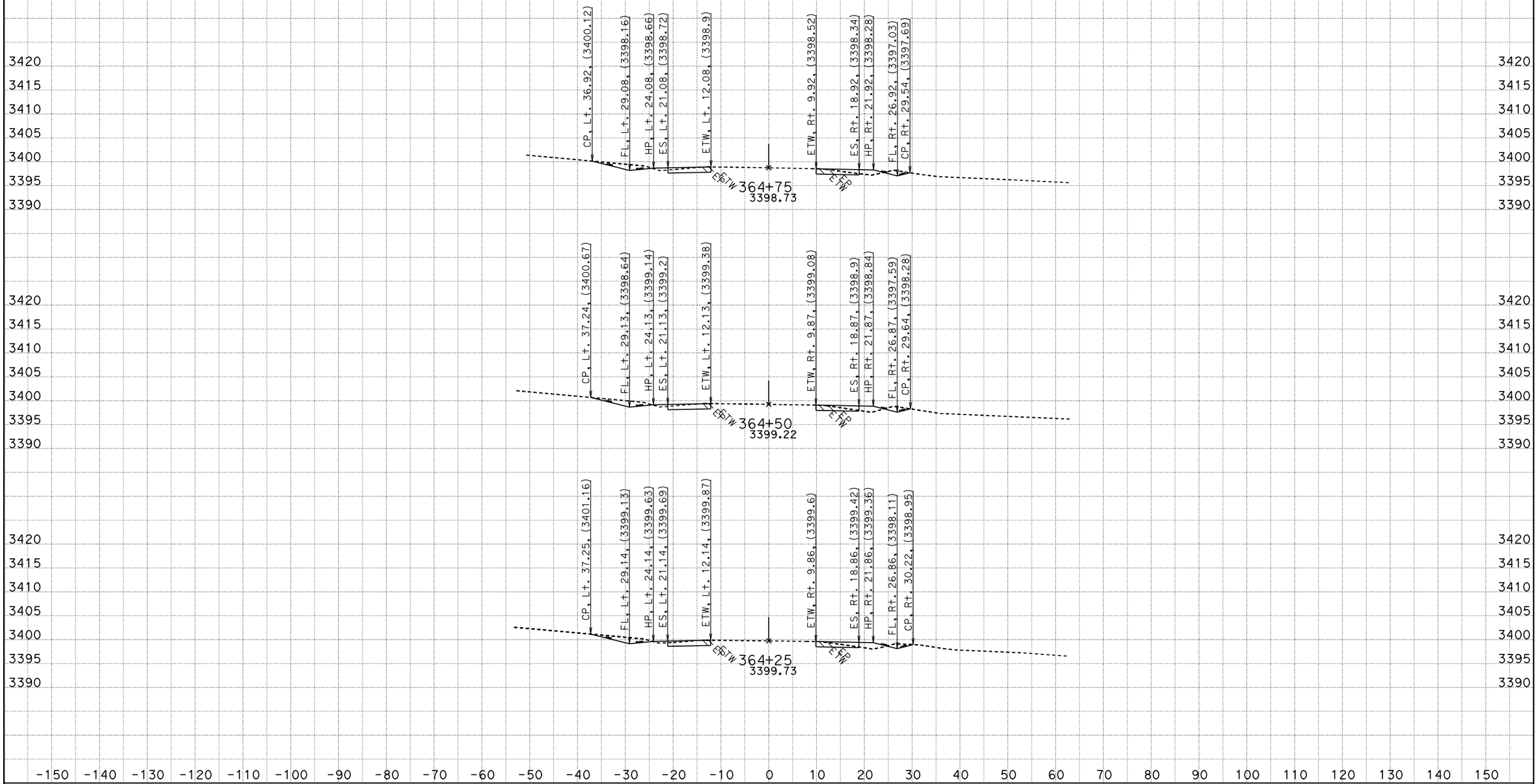

CREATED BY: RDang
DATE: 6/18/2015
KC Project: 570801 File: D:\570801\Design_Xsection\a1final.ear

CONTRACT: 0G900
DIST/CO/RTE/PM: 08/SBd/247/9.6-20.3
PROJECT ID: 0800020175

SCALE: 1" = 10' Horiz.
1" = 10' Vert.

All Dimensions are US Survey Feet

A1
CROSS SECTIONS
SHEET 399 OF 756

FOR EARTHWORK DEVELOPMENT ONLY

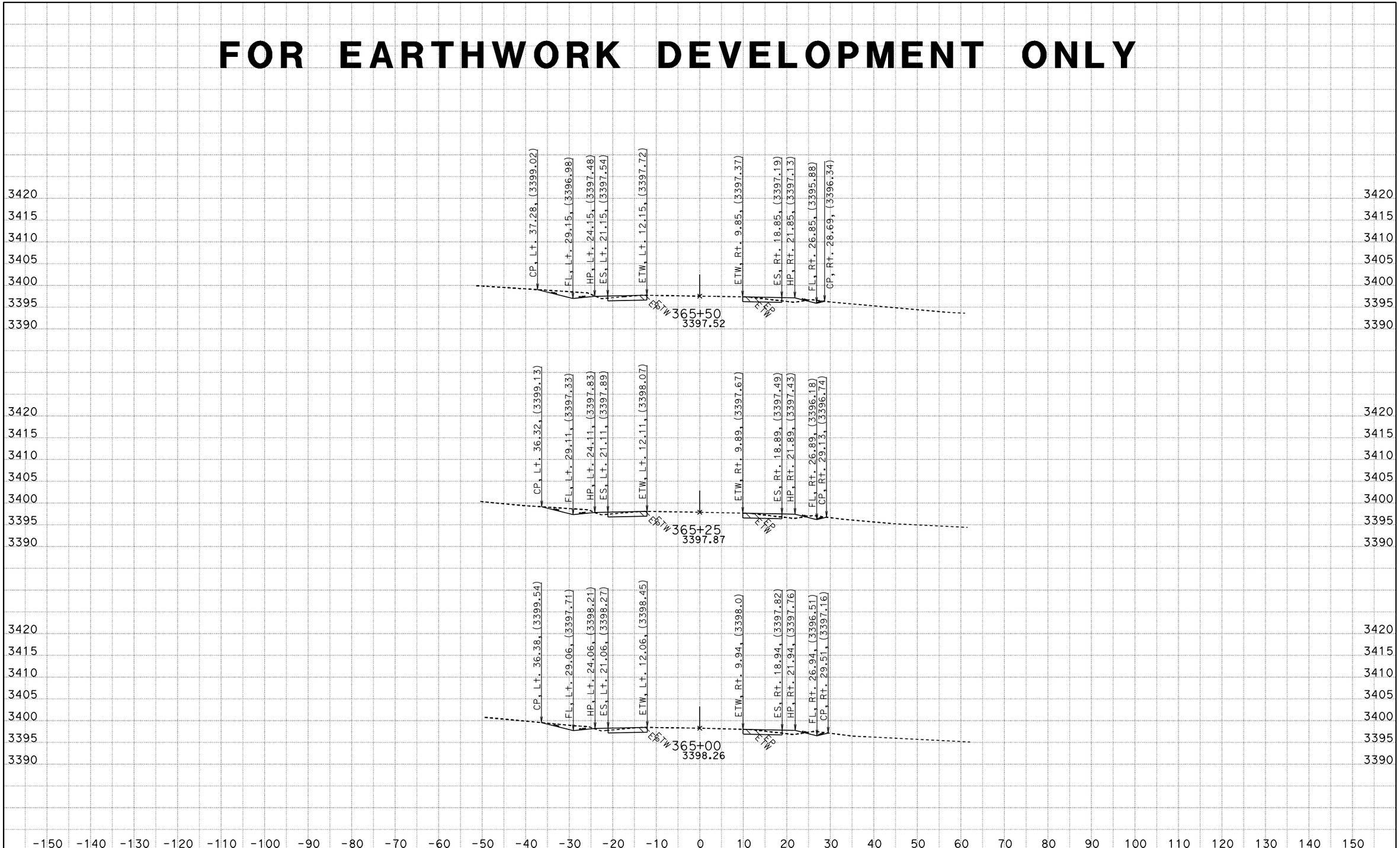

CREATED BY: RDang
DATE: 6/18/2015
KC Project: 570801 File: D:\570801\Design_Xsection\a1final.ear

CONTRACT: 0G900
DIST/CO/RTE/PM: 08/SBd/247/9.6-20.3
PROJECT ID: 0800020175

SCALE: 1" = 10' Horiz.
1" = 10' Vert.

All Dimensions are US Survey Feet

A1
CROSS SECTIONS
SHEET 400 OF 756