FOR EARTHWORK DEVELOPMENT ONLY

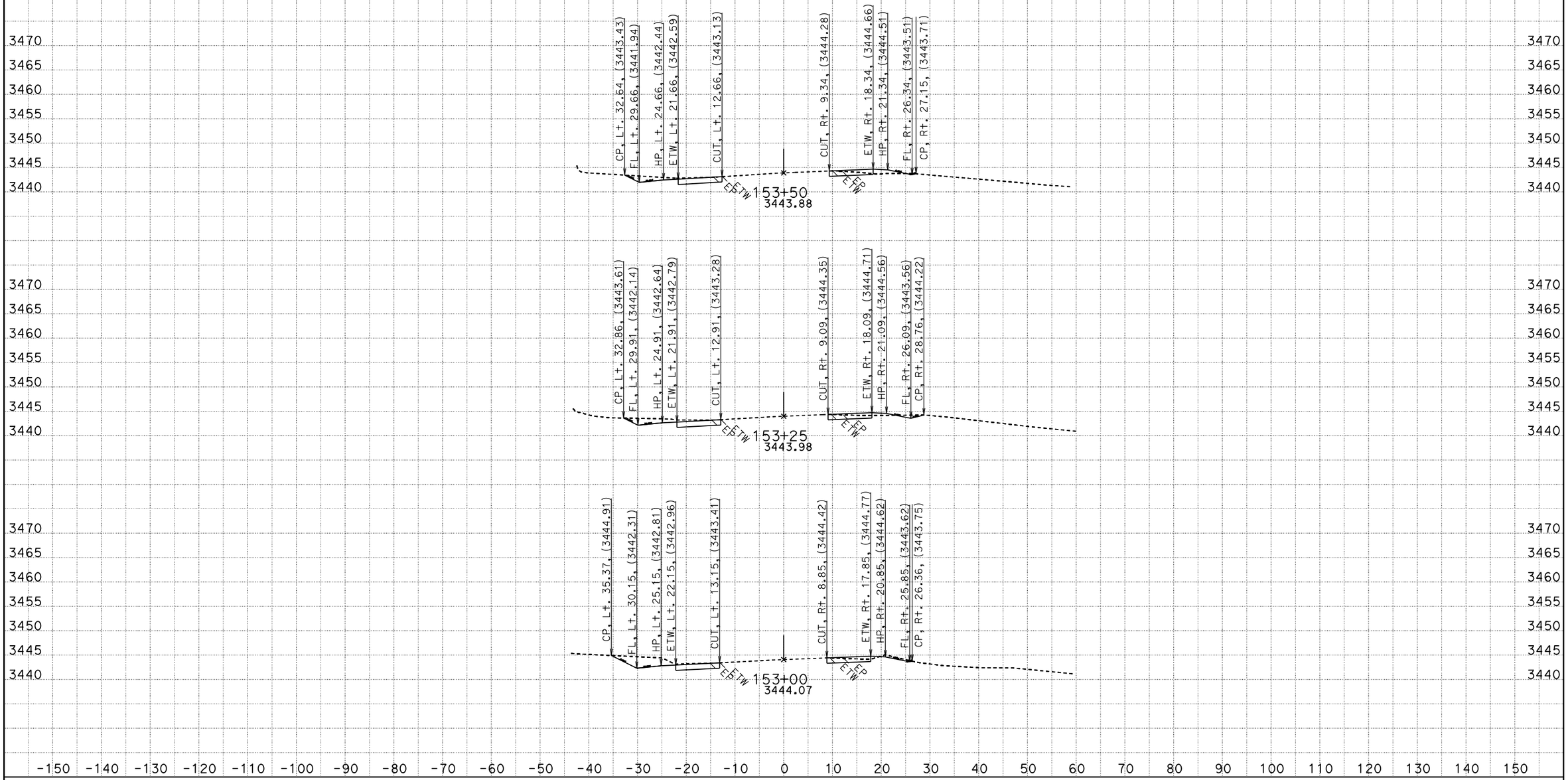

CREATED BY: RDang
DATE: 6/18/2015
KC Project: 570801 File: D:\570801\Design_Xsection\a1final.ear

CONTRACT: 0G900
DIST/CO/RTE/PM: 08/SBd/247/9.6-20.3
PROJECT ID: 0800020175

SCALE: 1" = 10' Horiz.
1" = 10' Vert.

All Dimensions are US Survey Feet

A1
CROSS SECTIONS
SHEET 101 OF 756

FOR EARTHWORK DEVELOPMENT ONLY

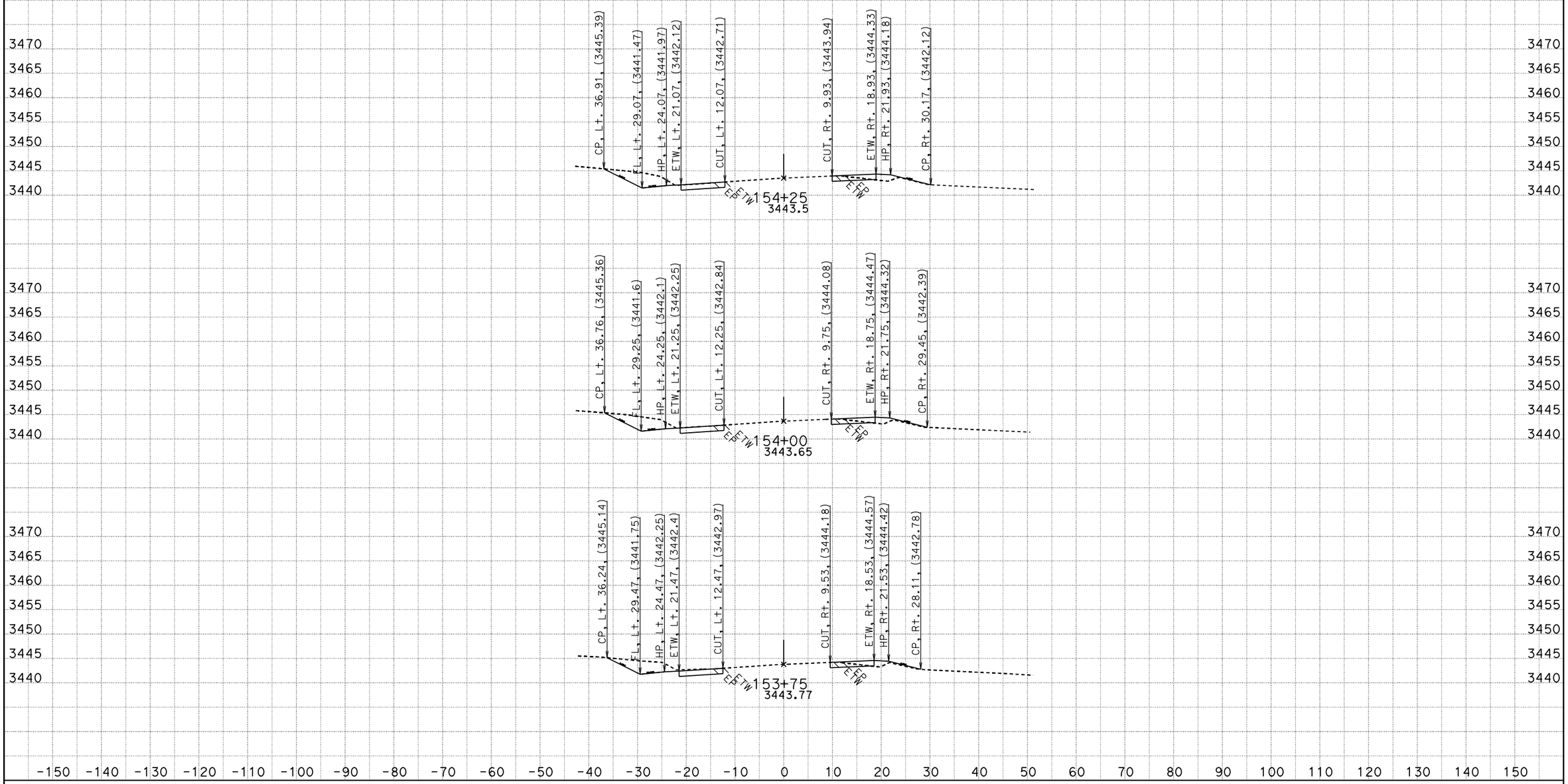

CREATED BY: RDang
DATE: 6/18/2015
KC Project: 570801 File: D:\570801\Design_Xsection\a1final.ear

CONTRACT: 0G900
DIST/CO/RTE/PM: 08/SBd/247/9.6-20.3
PROJECT ID: 0800020175

SCALE: 1" = 10' Horiz.
1" = 10' Vert.

All Dimensions are US Survey Feet

A1
CROSS SECTIONS
SHEET 102 OF 756

FOR EARTHWORK DEVELOPMENT ONLY

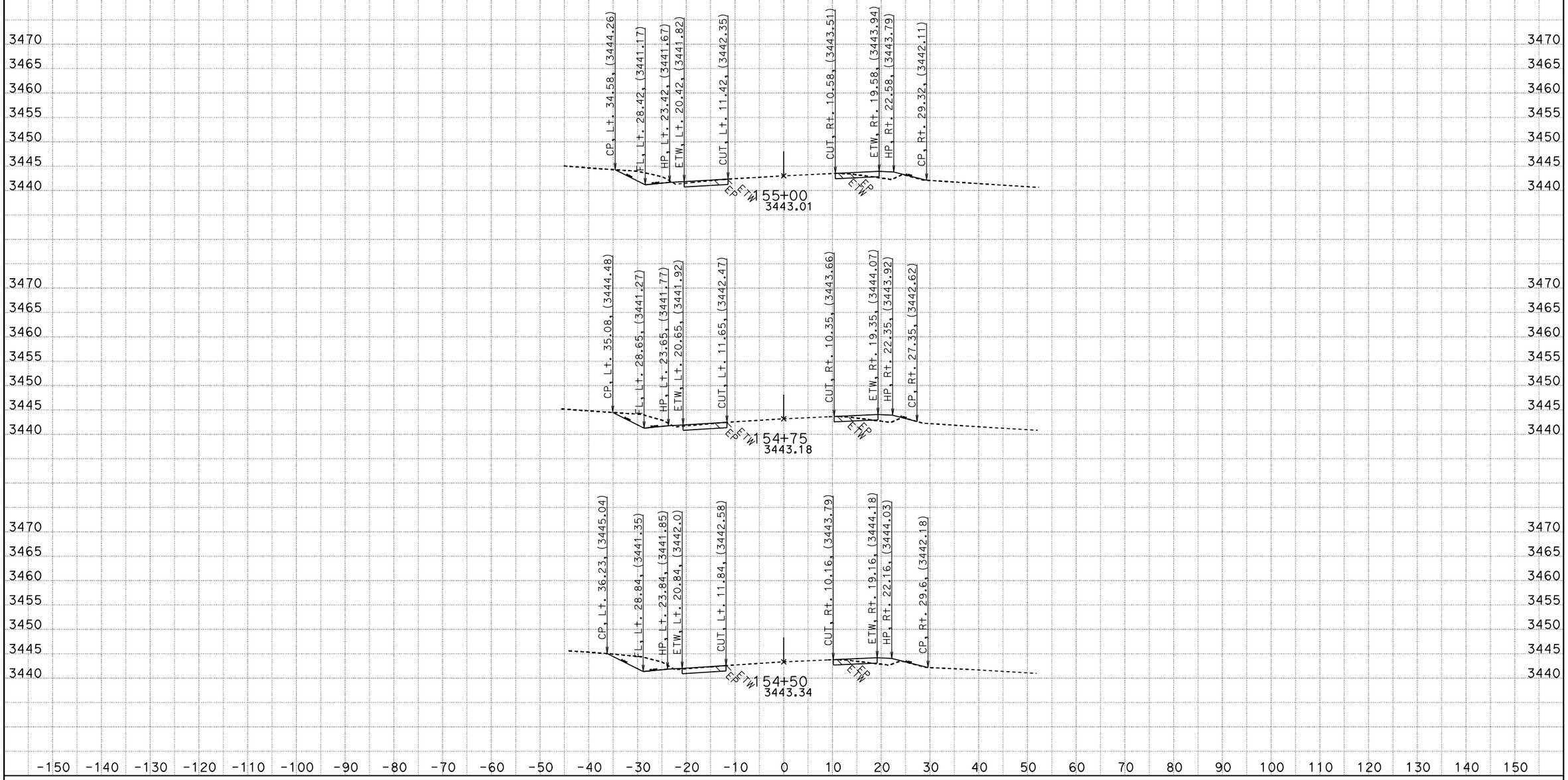

CREATED BY: RDang
DATE: 6/18/2015
KC Project: 570801 File: D:\570801\Design_Xsection\a1final.ear

CONTRACT: 0G900
DIST/CO/RTE/PM: 08/SBd/247/9.6-20.3
PROJECT ID: 0800020175

SCALE: 1" = 10' Horiz.
1" = 10' Vert.

All Dimensions are US Survey Feet

A1
CROSS SECTIONS
SHEET 103 OF 756

FOR EARTHWORK DEVELOPMENT ONLY

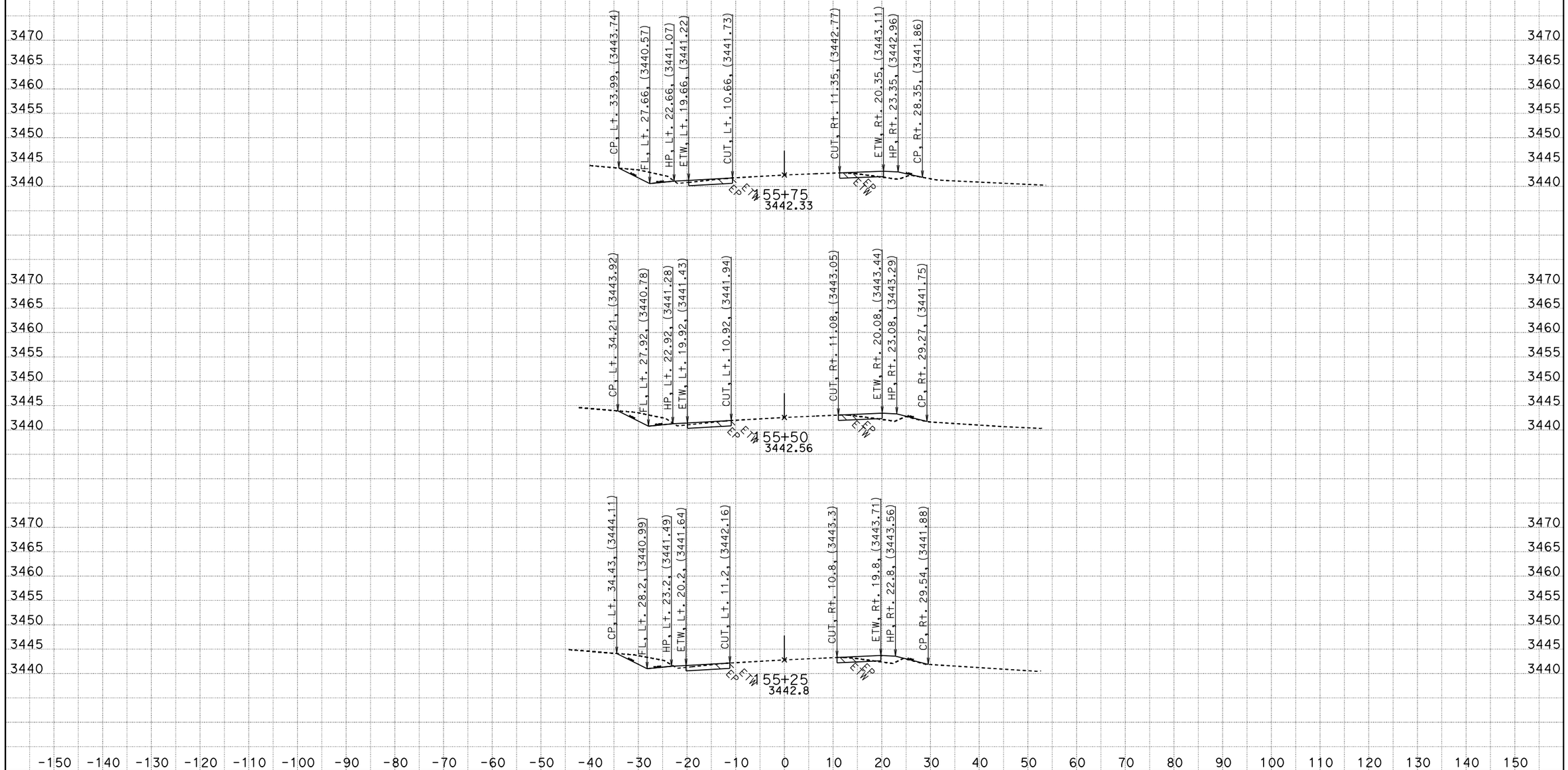

CREATED BY: RDang
DATE: 6/18/2015
KC Project: 570801 File: D:\570801\Design_Xsection\a1final.ear

CONTRACT: 0G900
DIST/CO/RTE/PM: 08/SBd/247/9.6-20.3
PROJECT ID: 0800020175

SCALE: 1" = 10' Horiz.
1" = 10' Vert.

All Dimensions are US Survey Feet

A1
CROSS SECTIONS
SHEET 104 OF 756

FOR EARTHWORK DEVELOPMENT ONLY

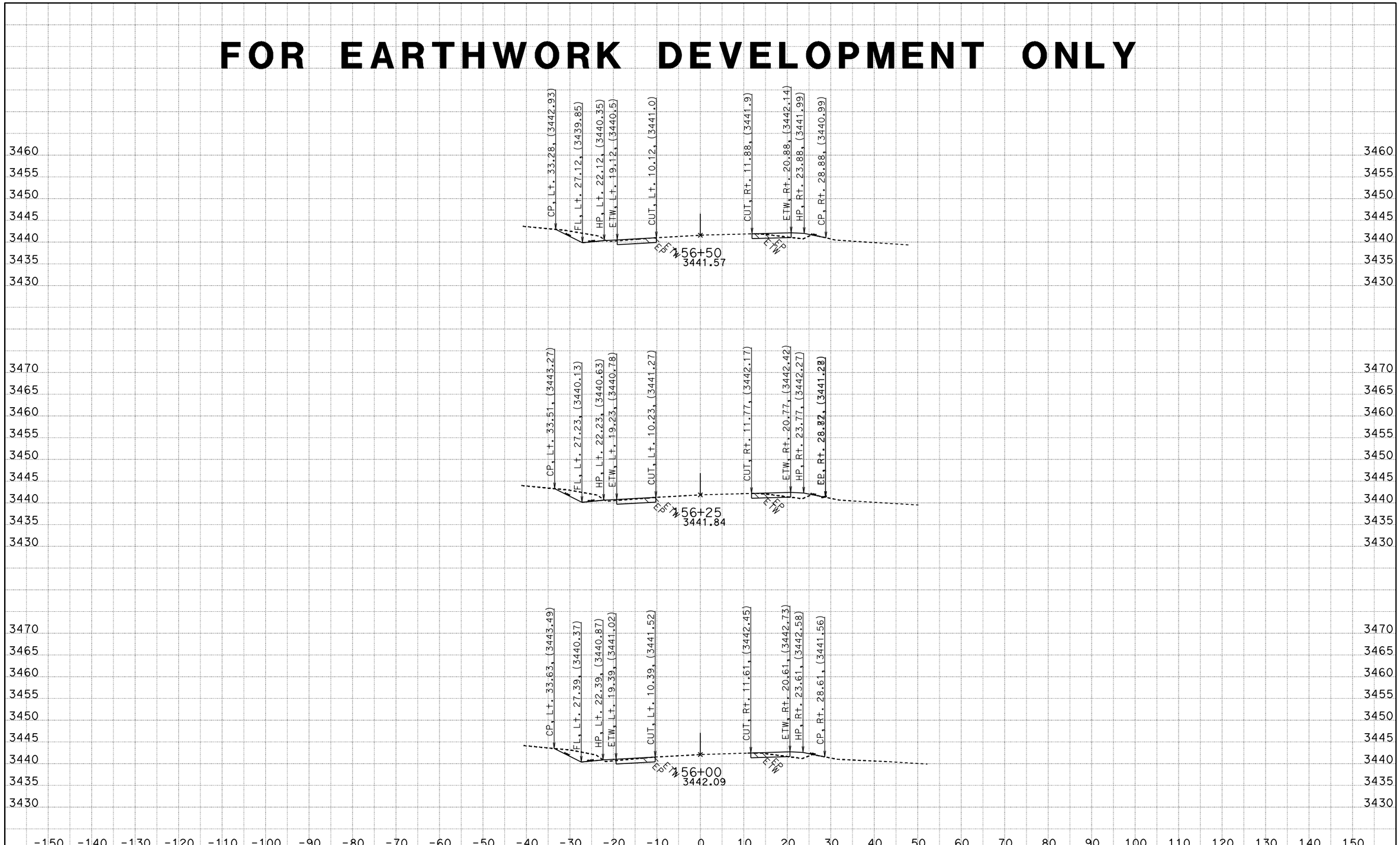

CREATED BY: RDang
DATE: 6/18/2015
KC Project: 570801 File: D:\570801\Design_Xsection\a1final.ear

CONTRACT: 0G900
DIST/CO/RTE/PM: 08/SBd/247/9.6-20.3
PROJECT ID: 0800020175

SCALE: 1" = 10' Horiz.
1" = 10' Vert.

All Dimensions are US Survey Feet

A1
CROSS SECTIONS
SHEET 105 OF 756

FOR EARTHWORK DEVELOPMENT ONLY

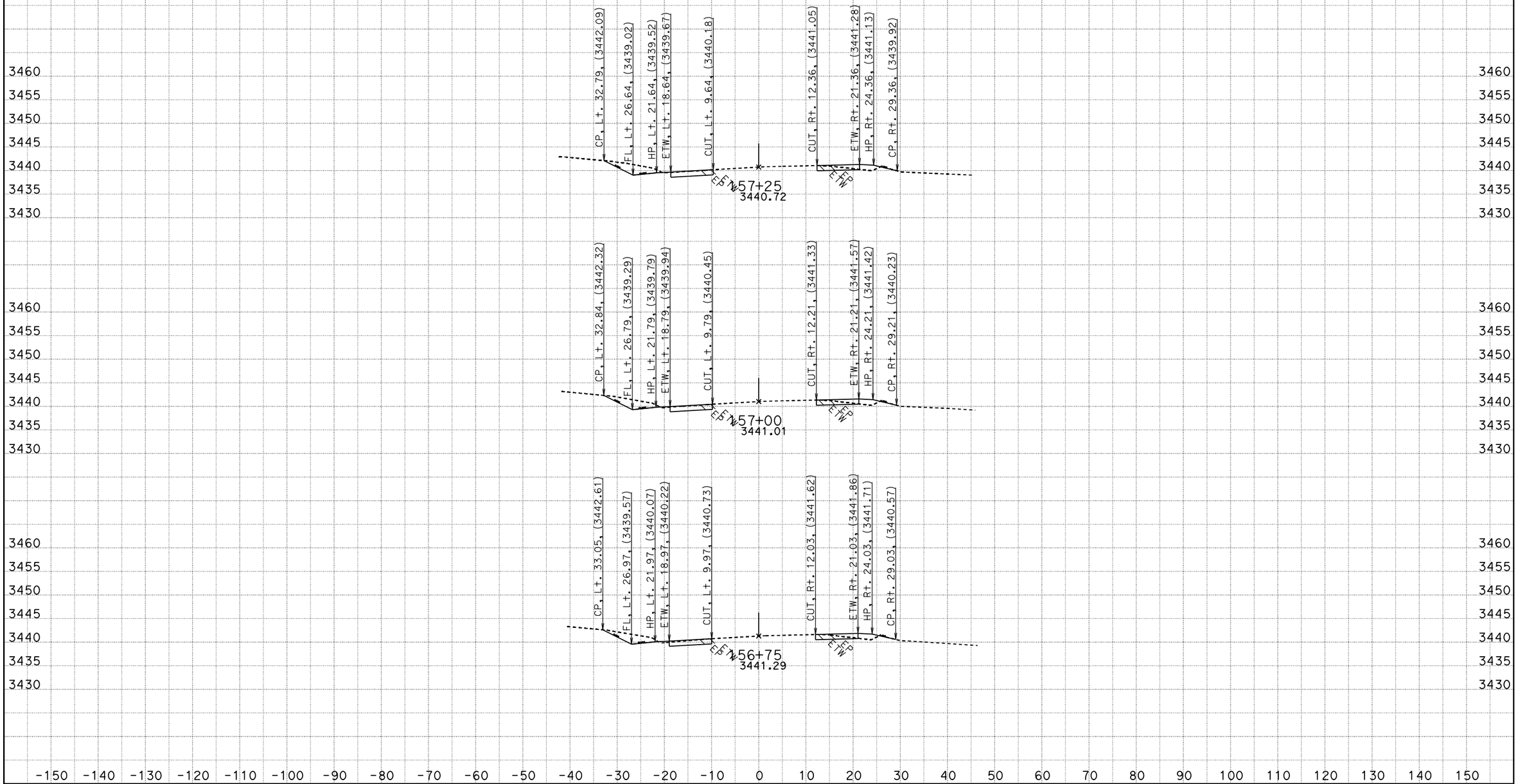

CREATED BY: RDang
DATE: 6/18/2015
KC Project: 570801 File: D:\570801\Design_Xsection\a1final.ear

CONTRACT: 0G900
DIST/CO/RTE/PM: 08/SBd/247/9.6-20.3
PROJECT ID: 0800020175

SCALE: 1" = 10' Horiz.
1" = 10' Vert.

All Dimensions are US Survey Feet

A1
CROSS SECTIONS

FOR EARTHWORK DEVELOPMENT ONLY

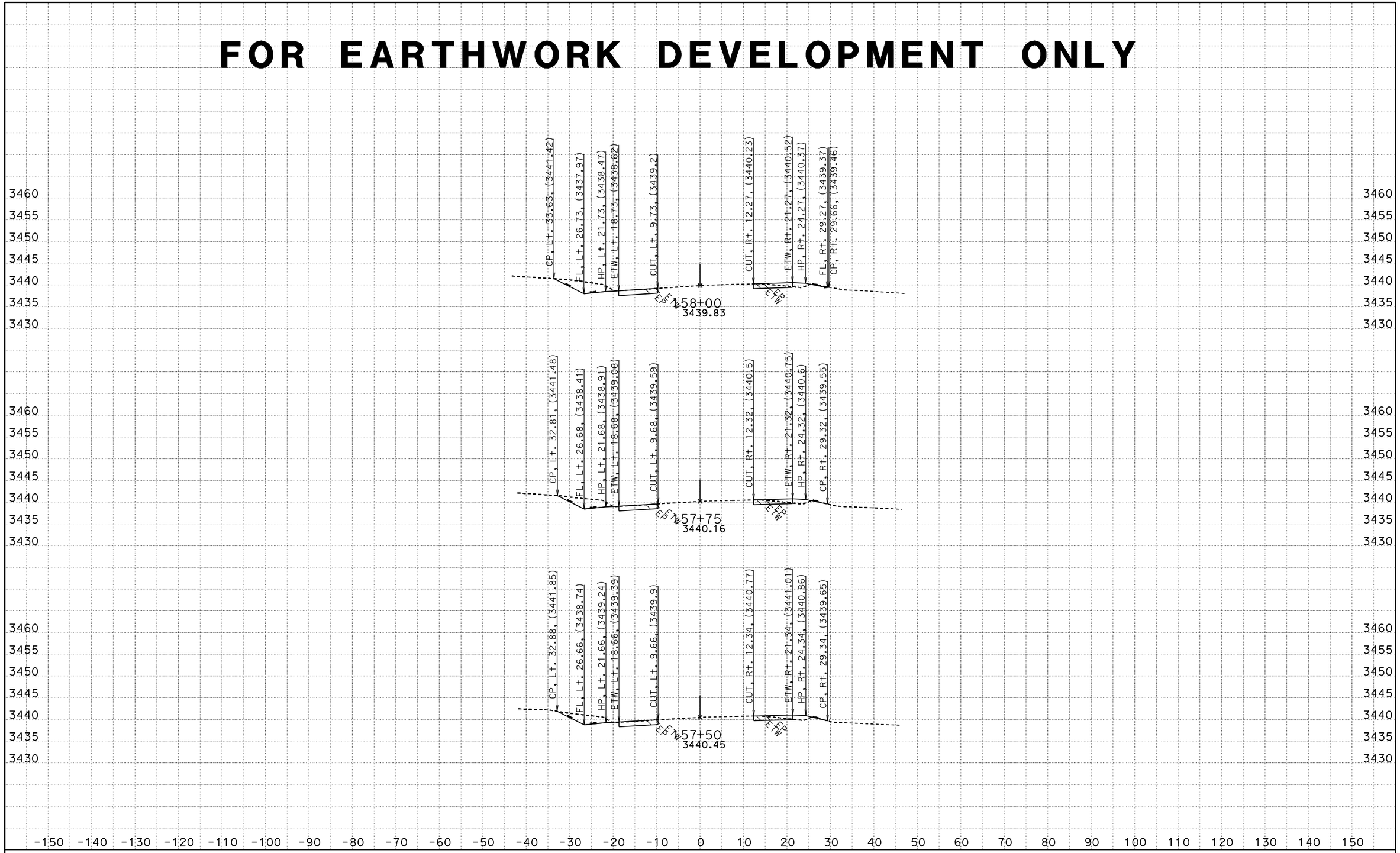

CREATED BY: RDang
DATE: 6/18/2015
KC Project: 570801 File: D:\570801\Design_Xsection\a1final.ear

CONTRACT: 0G900
DIST/CO/RTE/PM: 08/SBd/247/9.6-20.3
PROJECT ID: 0800020175

SCALE: 1" = 10' Horiz.
1" = 10' Vert.

All Dimensions are US Survey Feet

A1
CROSS SECTIONS
SHEET 107 OF 756

FOR EARTHWORK DEVELOPMENT ONLY

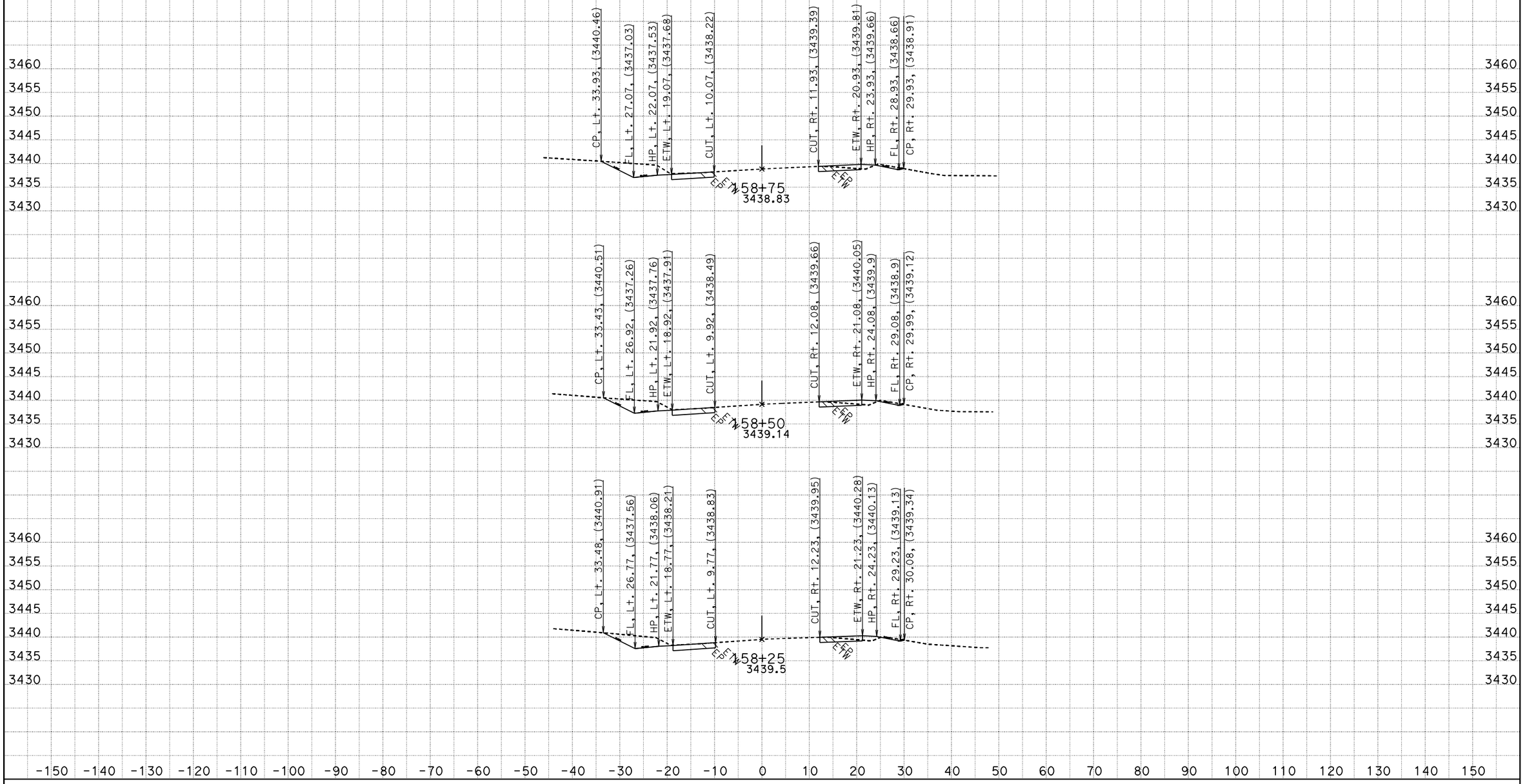

CREATED BY: RDang
DATE: 6/18/2015
KC Project: 570801 File: D:\570801\Design_Xsection\a1final.ear

CONTRACT: 0G900
DIST/CO/RTE/PM: 08/SBd/247/9.6-20.3
PROJECT ID: 0800020175

SCALE: 1" = 10' Horiz.
1" = 10' Vert.

All Dimensions are US Survey Feet

A1
CROSS SECTIONS
SHEET 108 OF 756

FOR EARTHWORK DEVELOPMENT ONLY

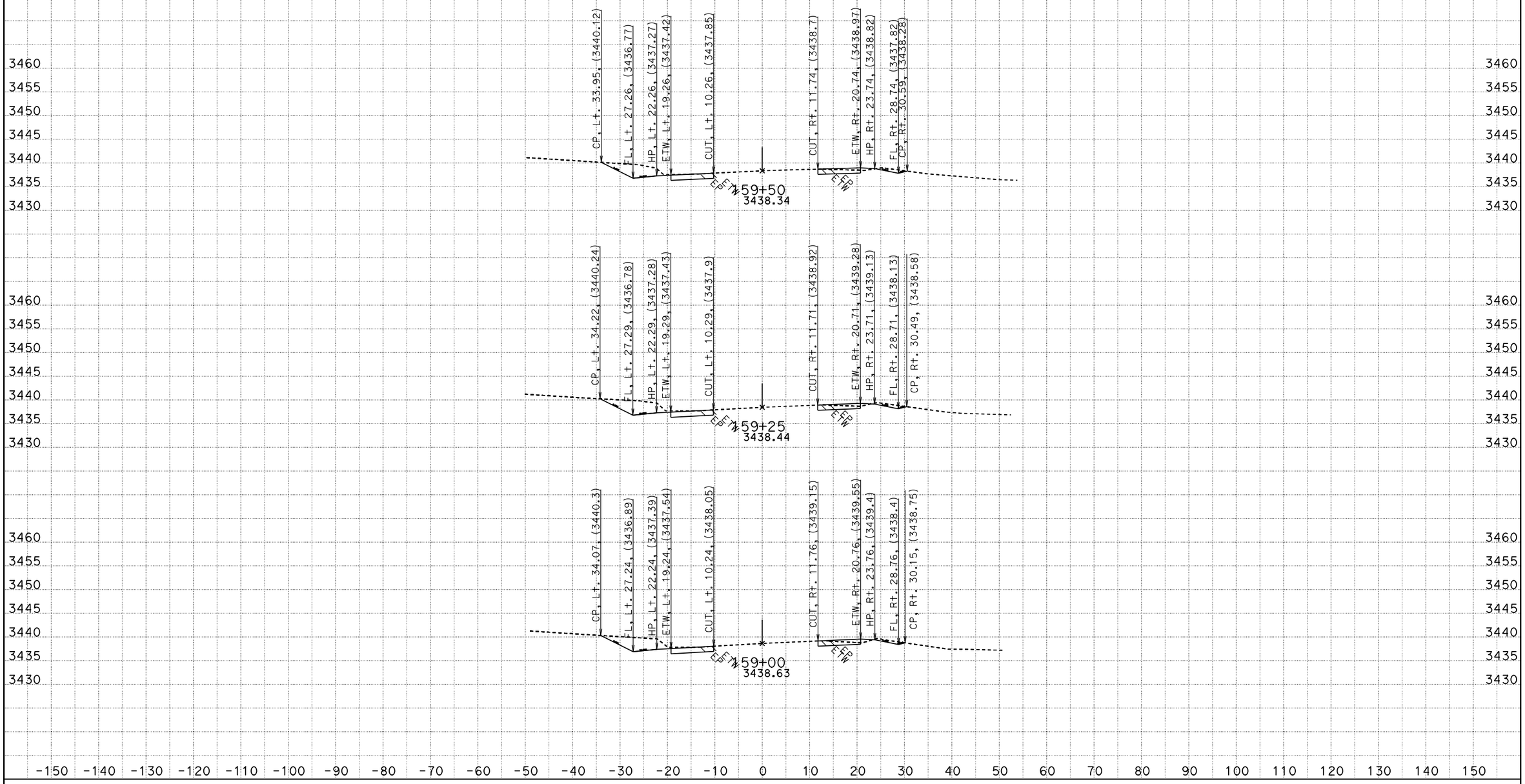

CREATED BY: RDang
DATE: 6/18/2015
KC Project: 570801 File: D:\570801\Design_Xsection\a1final.ear

CONTRACT: 0G900
DIST/CO/RTE/PM: 08/SBd/247/9.6-20.3
PROJECT ID: 0800020175

SCALE: 1" = 10' Horiz.
1" = 10' Vert.

All Dimensions are US Survey Feet

A1
CROSS SECTIONS
SHEET 109 OF 756

FOR EARTHWORK DEVELOPMENT ONLY

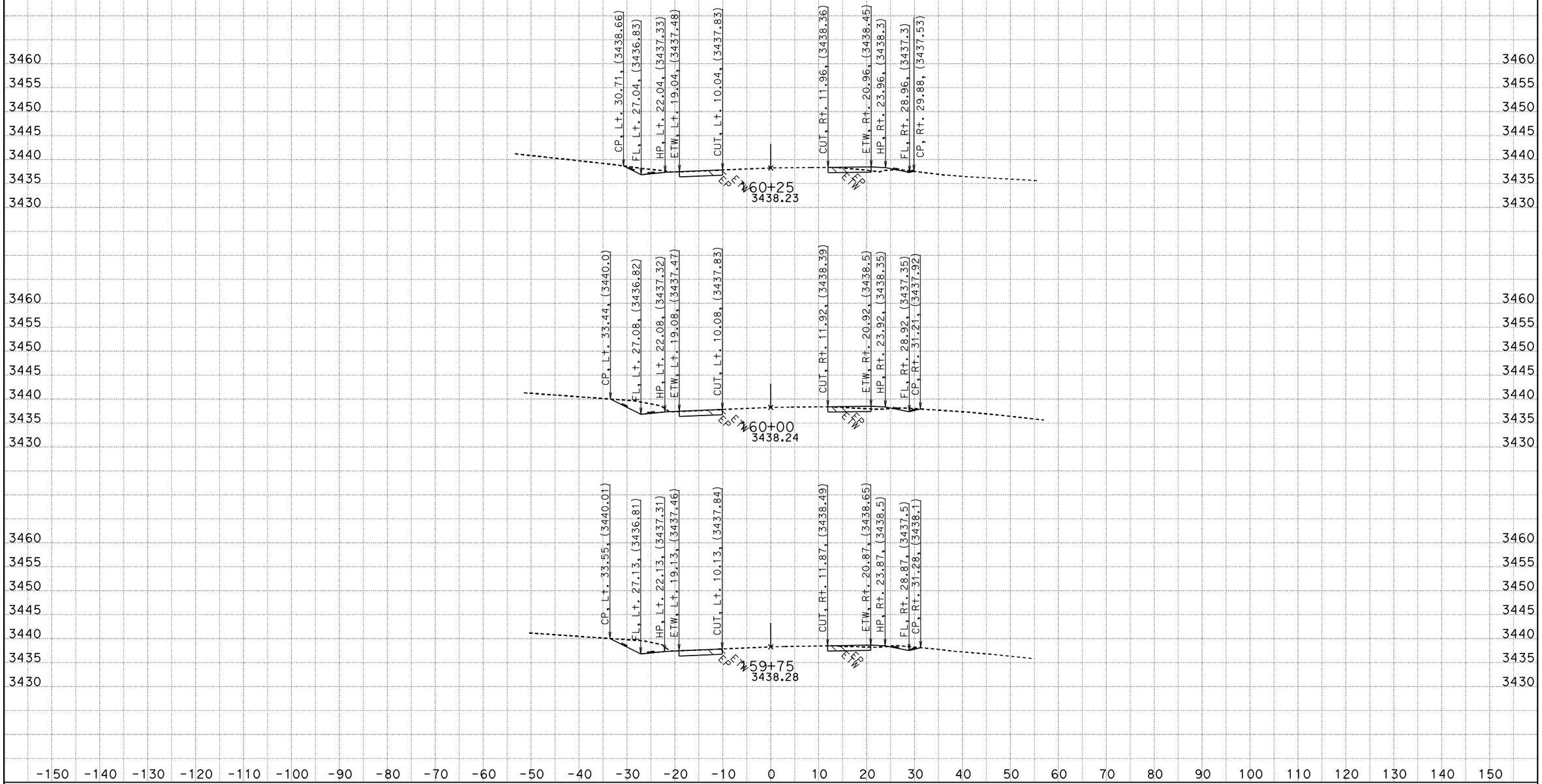

CREATED BY: RDang
DATE: 6/18/2015
KC Project: 570801 File: D:\570801\Design_Xsection\a1final.ear

CONTRACT: 0G900
DIST/CO/RTE/PM: 08/SBd/247/9.6-20.3
PROJECT ID: 0800020175

SCALE: 1" = 10' Horiz.
1" = 10' Vert.

All Dimensions are US Survey Feet

A1
CROSS SECTIONS
SHEET 110 OF 756

FOR EARTHWORK DEVELOPMENT ONLY

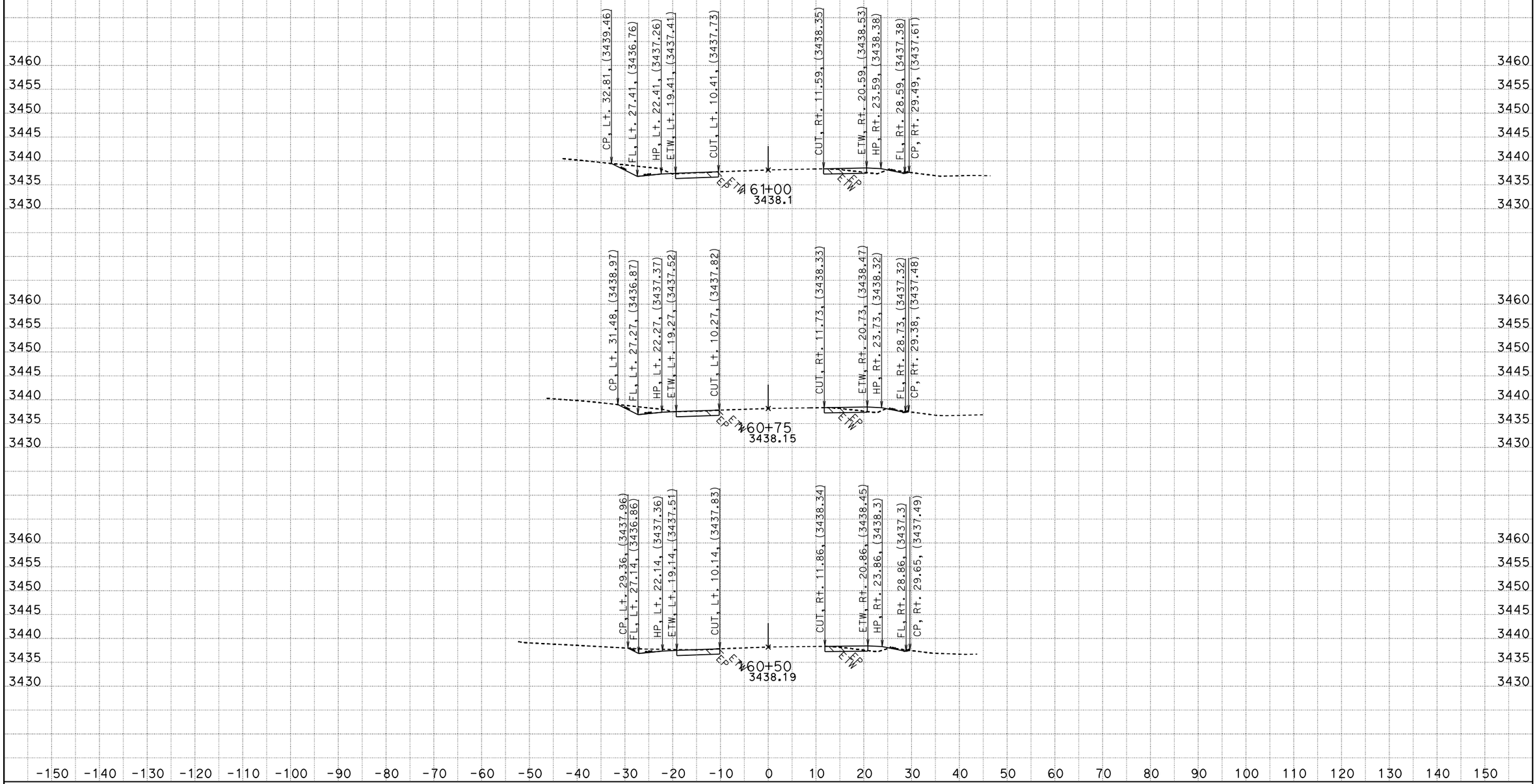

CREATED BY: RDang
DATE: 6/18/2015
KC Project: 570801 File: D:\570801\Design_Xsection\a1final.ear

CONTRACT: 0G900
DIST/CO/RTE/PM: 08/SBd/247/9.6-20.3
PROJECT ID: 0800020175

SCALE: 1" = 10' Horiz.
1" = 10' Vert.

All Dimensions are US Survey Feet

A1
CROSS SECTIONS
SHEET 111 OF 756

FOR EARTHWORK DEVELOPMENT ONLY

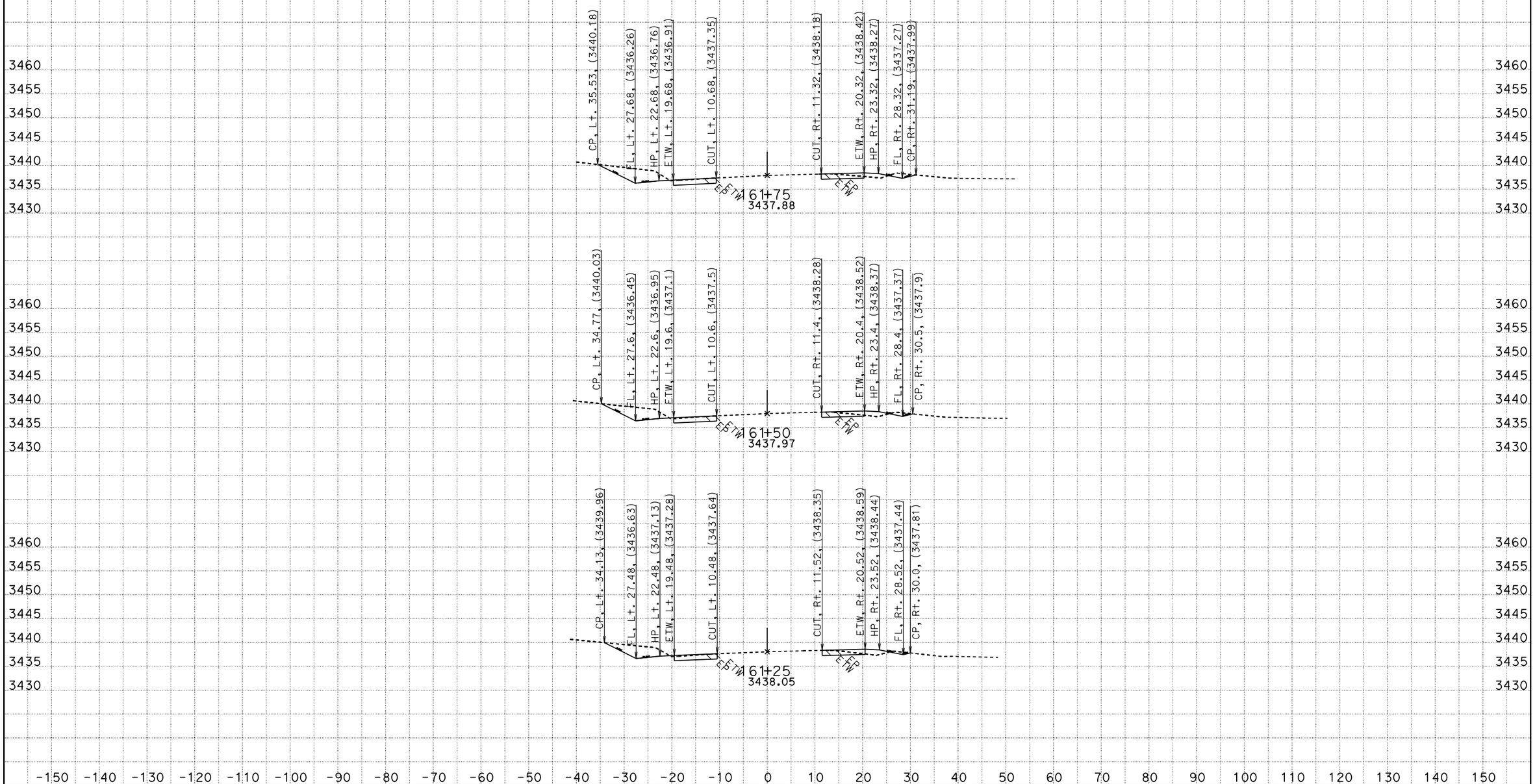

CREATED BY: RDang
DATE: 6/18/2015
KC Project: 570801 File: D:\570801\Design_Xsection\a1final.ear

CONTRACT: 0G900
DIST/CO/RTE/PM: 08/SBd/247/9.6-20.3
PROJECT ID: 0800020175

SCALE: 1" = 10' Horiz.
1" = 10' Vert.

All Dimensions are US Survey Feet

A1
CROSS SECTIONS
SHEET 112 OF 756

FOR EARTHWORK DEVELOPMENT ONLY

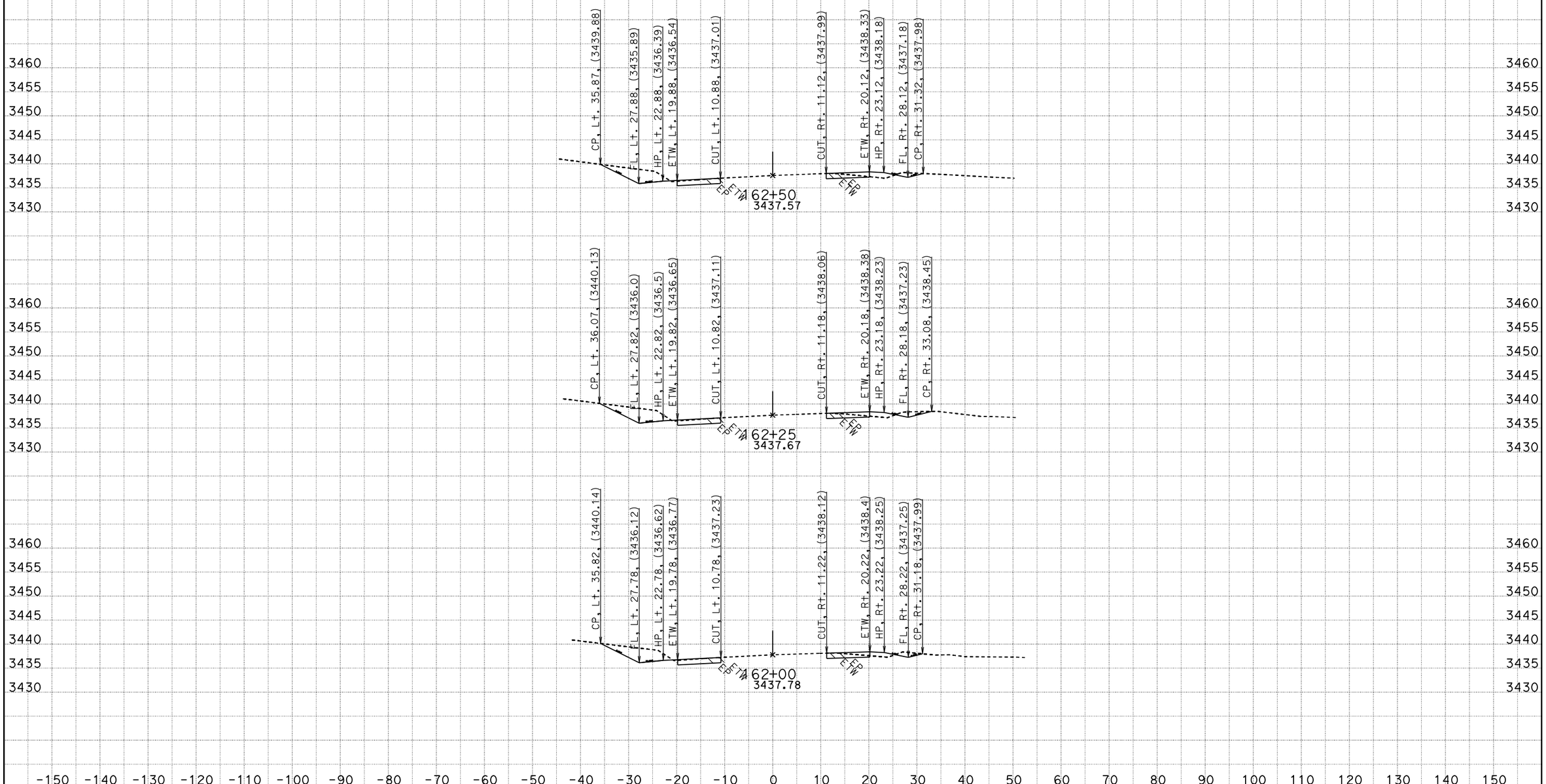

CREATED BY: RDang
DATE: 6/18/2015
KC Project: 570801 File: D:\570801\Design_Xsection\a1final.ear

CONTRACT: 0G900
DIST/CO/RTE/PM: 08/SBd/247/9.6-20.3
PROJECT ID: 0800020175

SCALE: 1" = 10' Horiz.
1" = 10' Vert.

All Dimensions are US Survey Feet

A1
CROSS SECTIONS
SHEET 113 OF 756

FOR EARTHWORK DEVELOPMENT ONLY

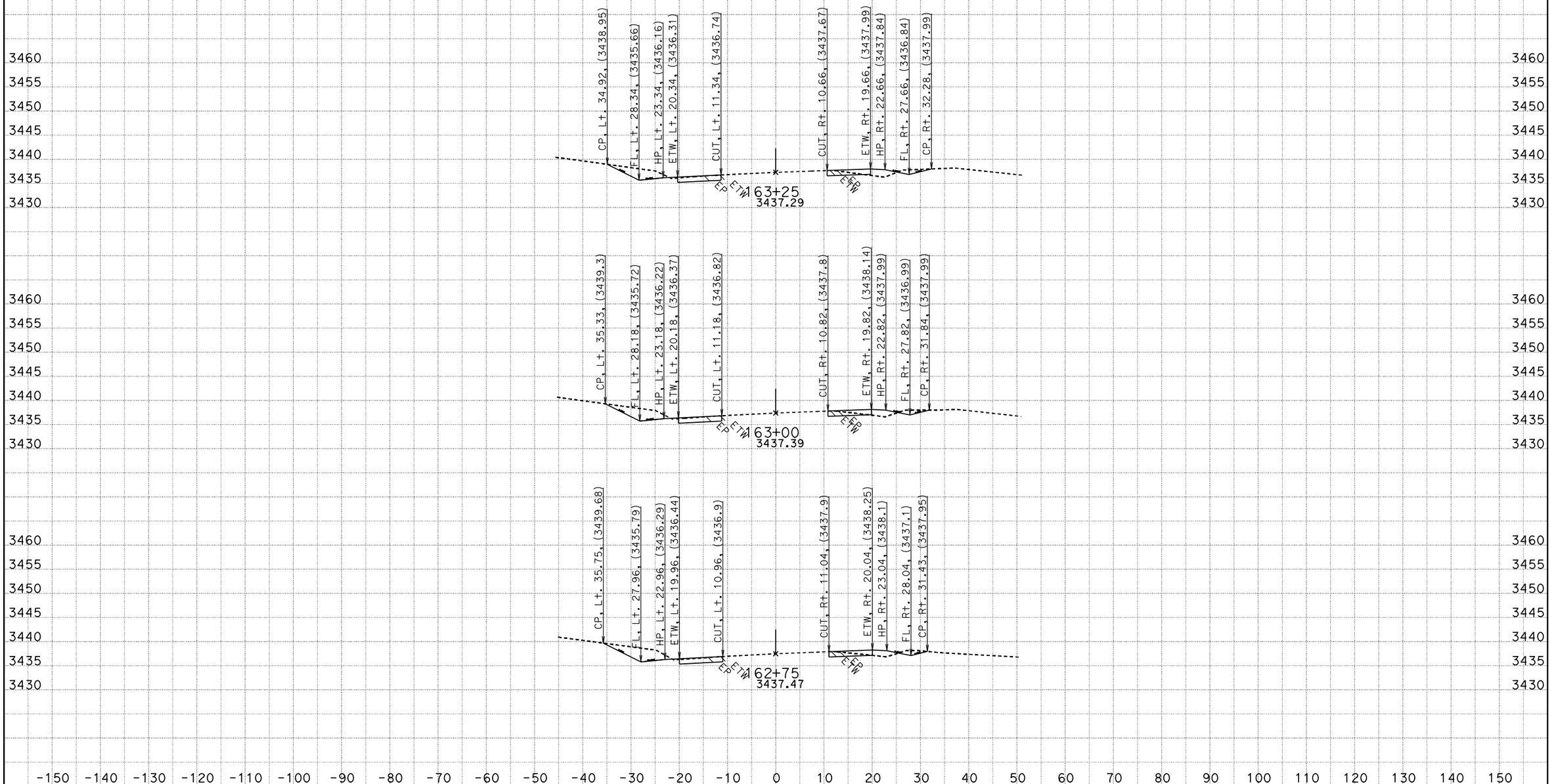

CREATED BY: RDang
DATE: 6/18/2015
KC Project: 570801 File: D:\570801\Design_Xsection\a1final.ear

CONTRACT: 0G900
DIST/CO/RTE/PM: 08/SBd/247/9.6-20.3
PROJECT ID: 0800020175

SCALE: 1" = 10' Horiz.
1" = 10' Vert.

All Dimensions are US Survey Feet

A1
CROSS SECTIONS
SHEET 114 OF 756

FOR EARTHWORK DEVELOPMENT ONLY

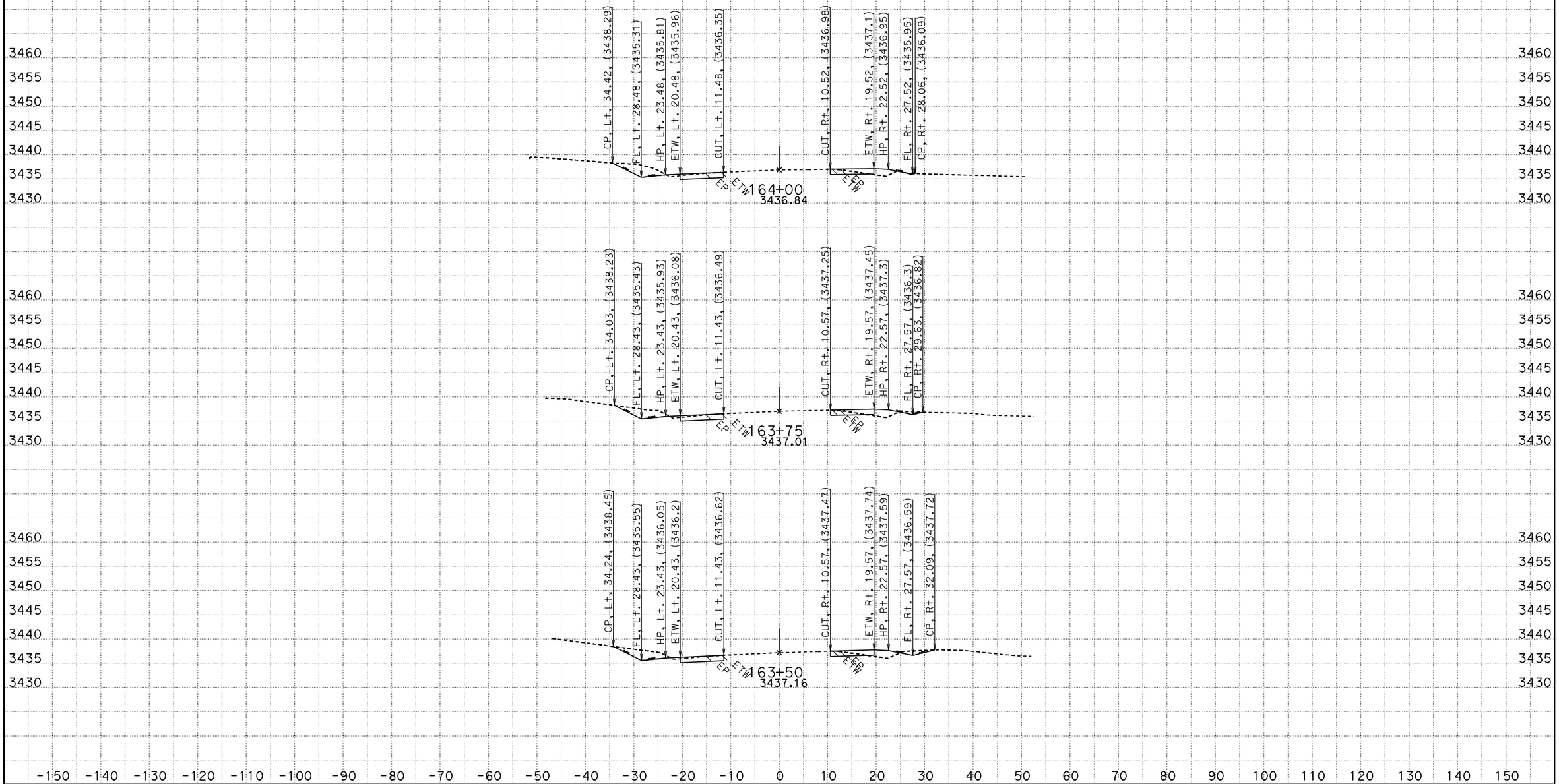

CREATED BY: RDang
DATE: 6/18/2015
KC Project: 570801 File: D:\570801\Design_Xsection\a1final.ear

CONTRACT: 0G900
DIST/CO/RTE/PM: 08/SBd/247/9.6-20.3
PROJECT ID: 0800020175

SCALE: 1" = 10' Horiz.
1" = 10' Vert.

All Dimensions are US Survey Feet

A1
CROSS SECTIONS
SHEET 115 OF 756

FOR EARTHWORK DEVELOPMENT ONLY

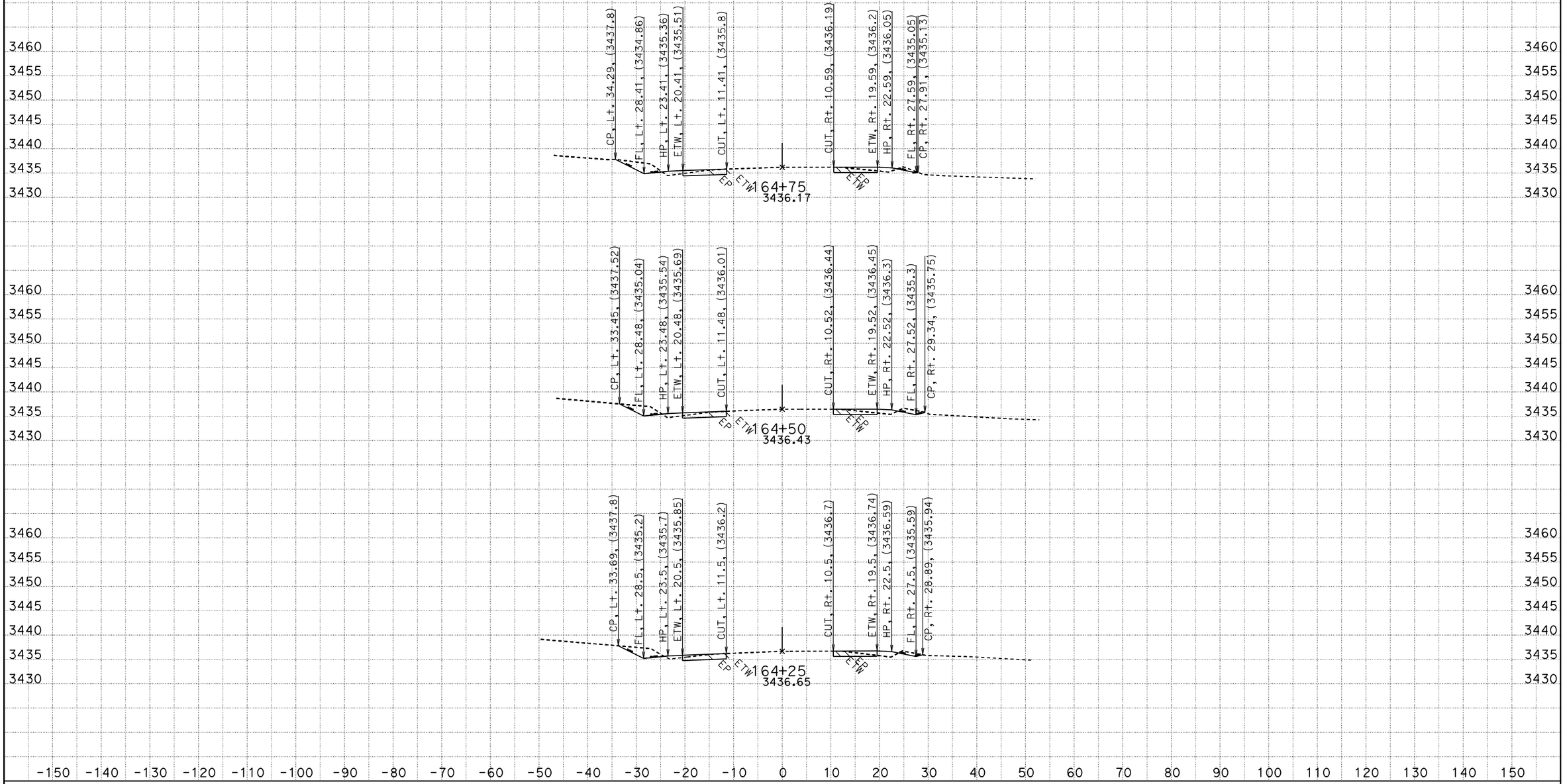

CREATED BY: RDang
DATE: 6/18/2015
KC Project: 570801 File: D:\570801\Design_Xsection\a1final.ear

CONTRACT: 0G900
DIST/CO/RTE/PM: 08/SBd/247/9.6-20.3
PROJECT ID: 0800020175

SCALE: 1" = 10' Horiz.
1" = 10' Vert.

All Dimensions are US Survey Feet

A1
CROSS SECTIONS
SHEET 116 OF 756

FOR EARTHWORK DEVELOPMENT ONLY

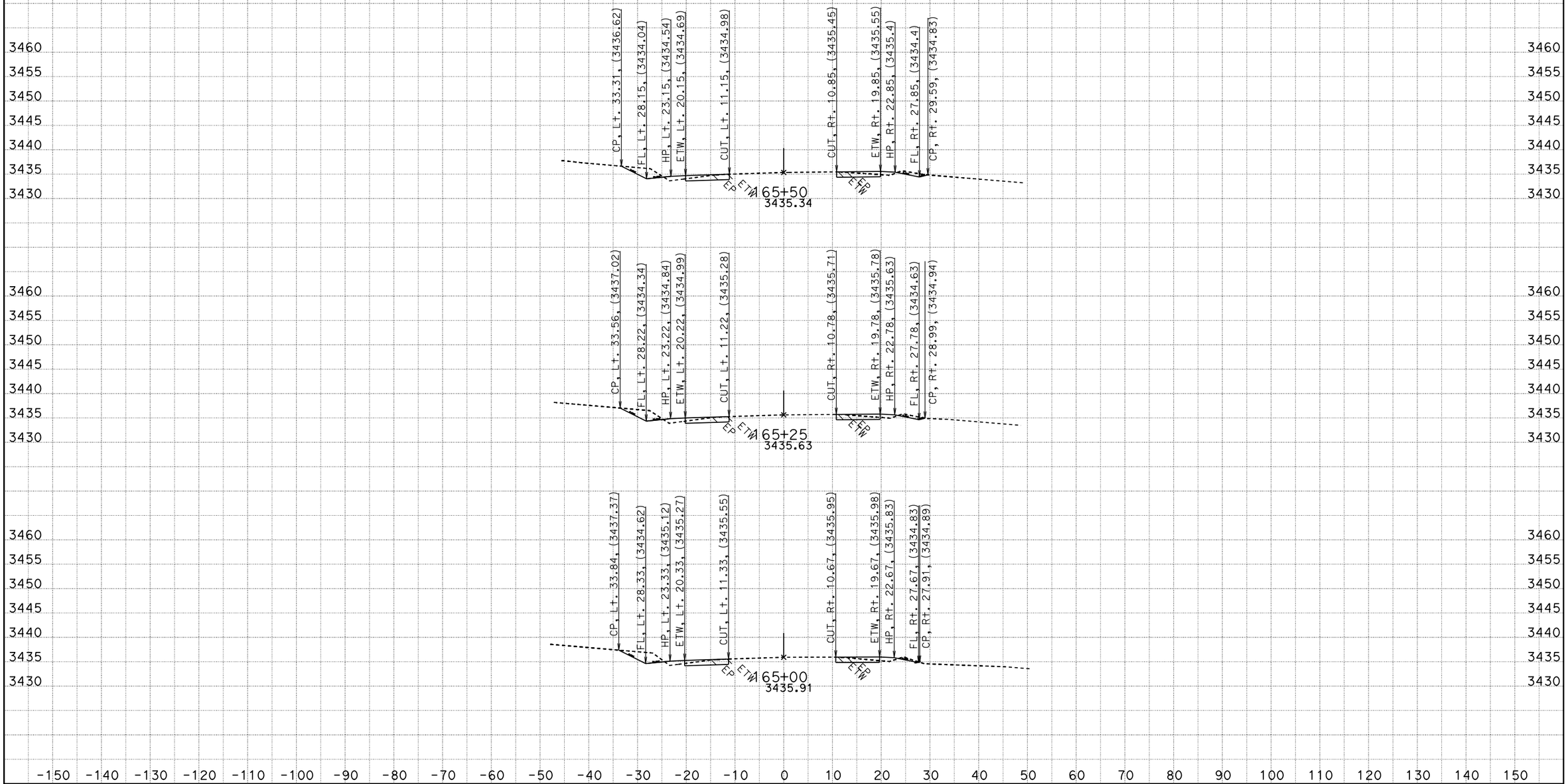

CREATED BY: RDang
DATE: 6/18/2015
KC Project: 570801 File: D:\570801\Design_Xsection\a1final.ear

CONTRACT: 0G900
DIST/CO/RTE/PM: 08/SBd/247/9.6-20.3
PROJECT ID: 0800020175

SCALE: 1" = 10' Horiz.
1" = 10' Vert.

All Dimensions are US Survey Feet

A1
CROSS SECTIONS
SHEET 117 OF 756

FOR EARTHWORK DEVELOPMENT ONLY

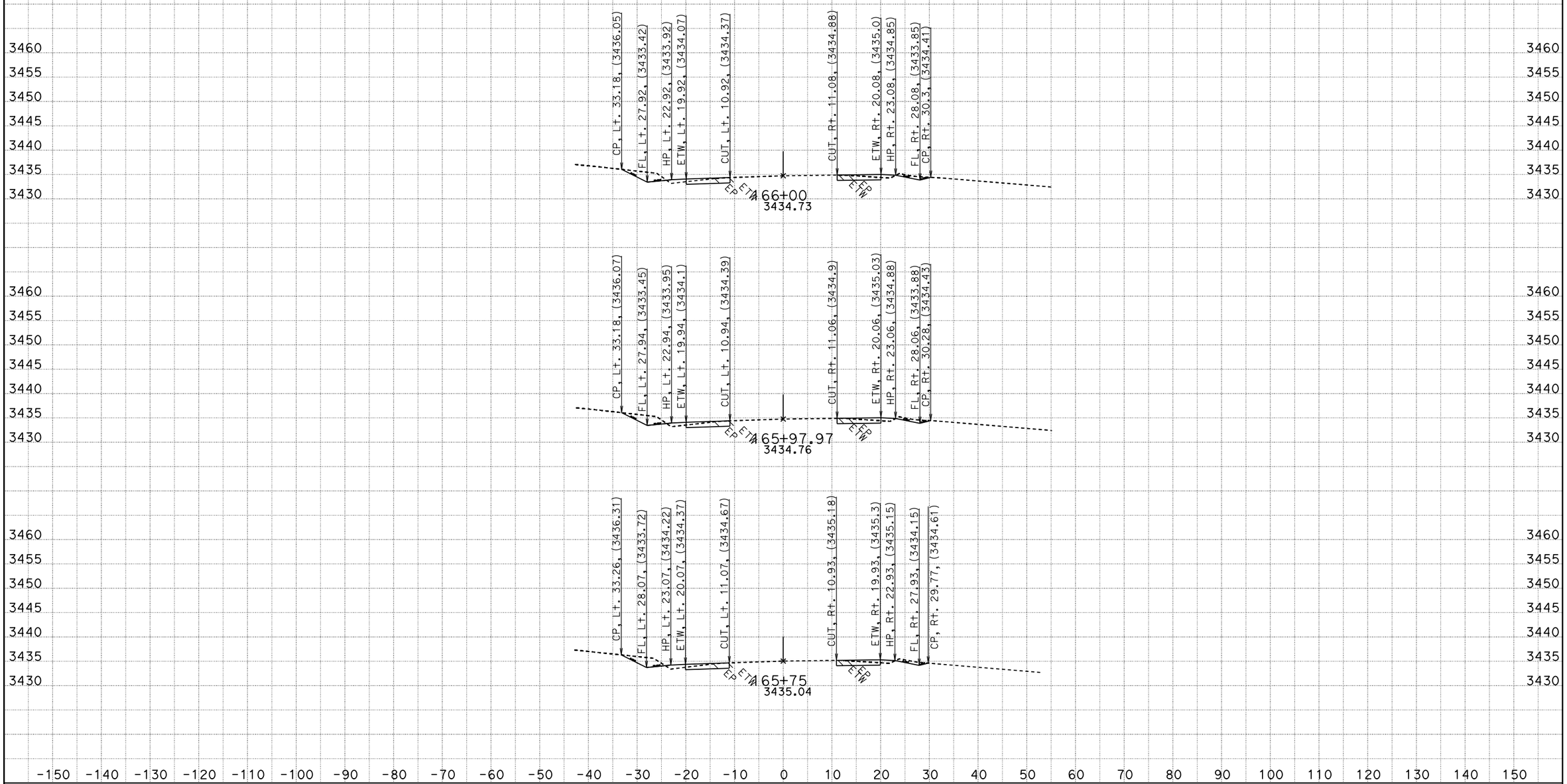

CREATED BY: RDang
DATE: 6/18/2015
KC Project: 570801 File: D:\570801\Design_Xsection\a1final.ear

CONTRACT: 0G900
DIST/CO/RTE/PM: 08/SBd/247/9.6-20.3
PROJECT ID: 0800020175

SCALE: 1" = 10' Horiz.
1" = 10' Vert.

All Dimensions are US Survey Feet

A1
CROSS SECTIONS
SHEET 118 OF 756

FOR EARTHWORK DEVELOPMENT ONLY

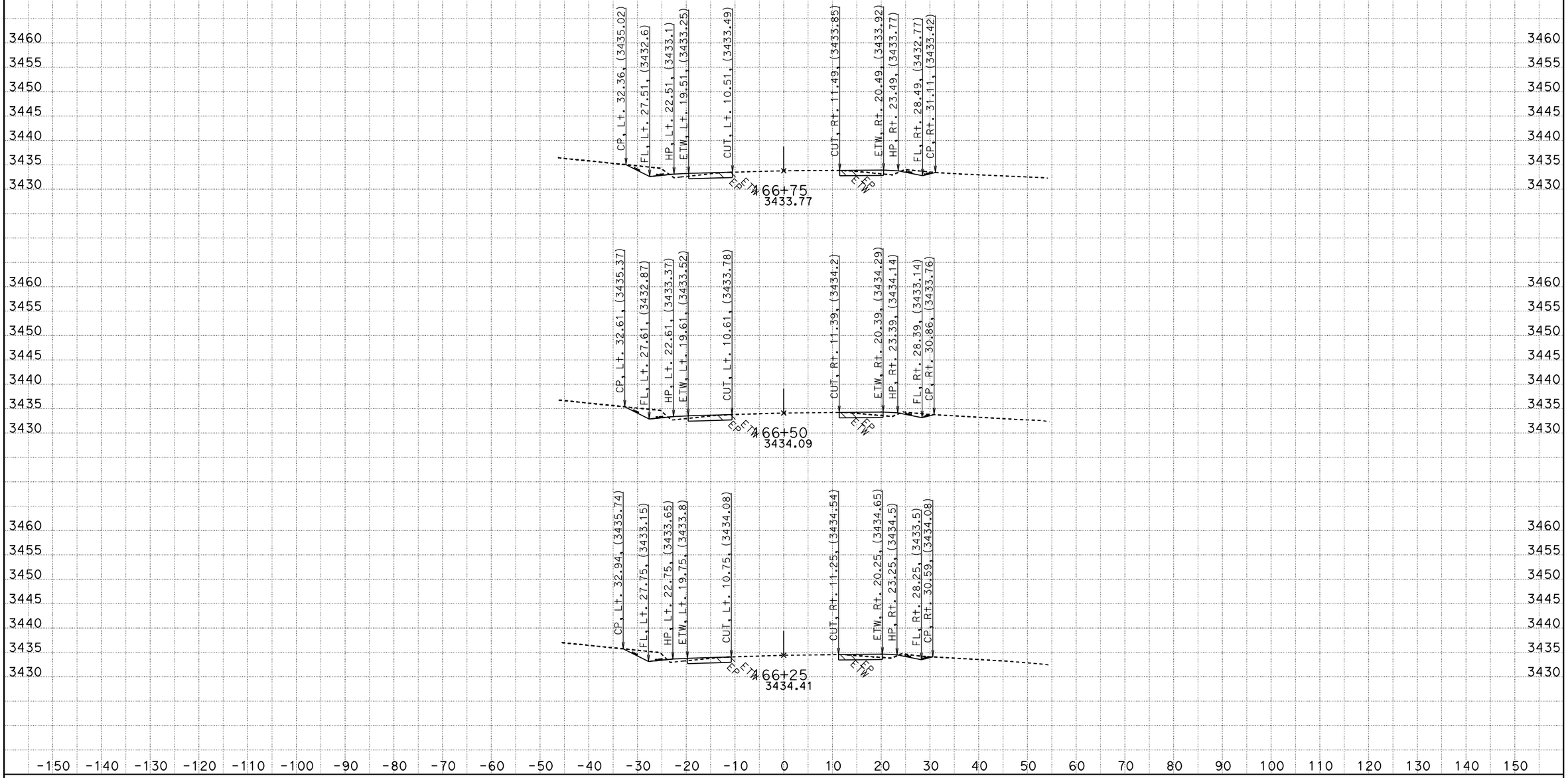

CREATED BY: RDang
DATE: 6/18/2015
KC Project: 570801 File: D:\570801\Design_Xsection\a1final.ear

CONTRACT: 0G900
DIST/CO/RTE/PM: 08/SBd/247/9.6-20.3
PROJECT ID: 0800020175

SCALE: 1" = 10' Horiz.
1" = 10' Vert.

All Dimensions are US Survey Feet

A1
CROSS SECTIONS
SHEET 119 OF 756

FOR EARTHWORK DEVELOPMENT ONLY

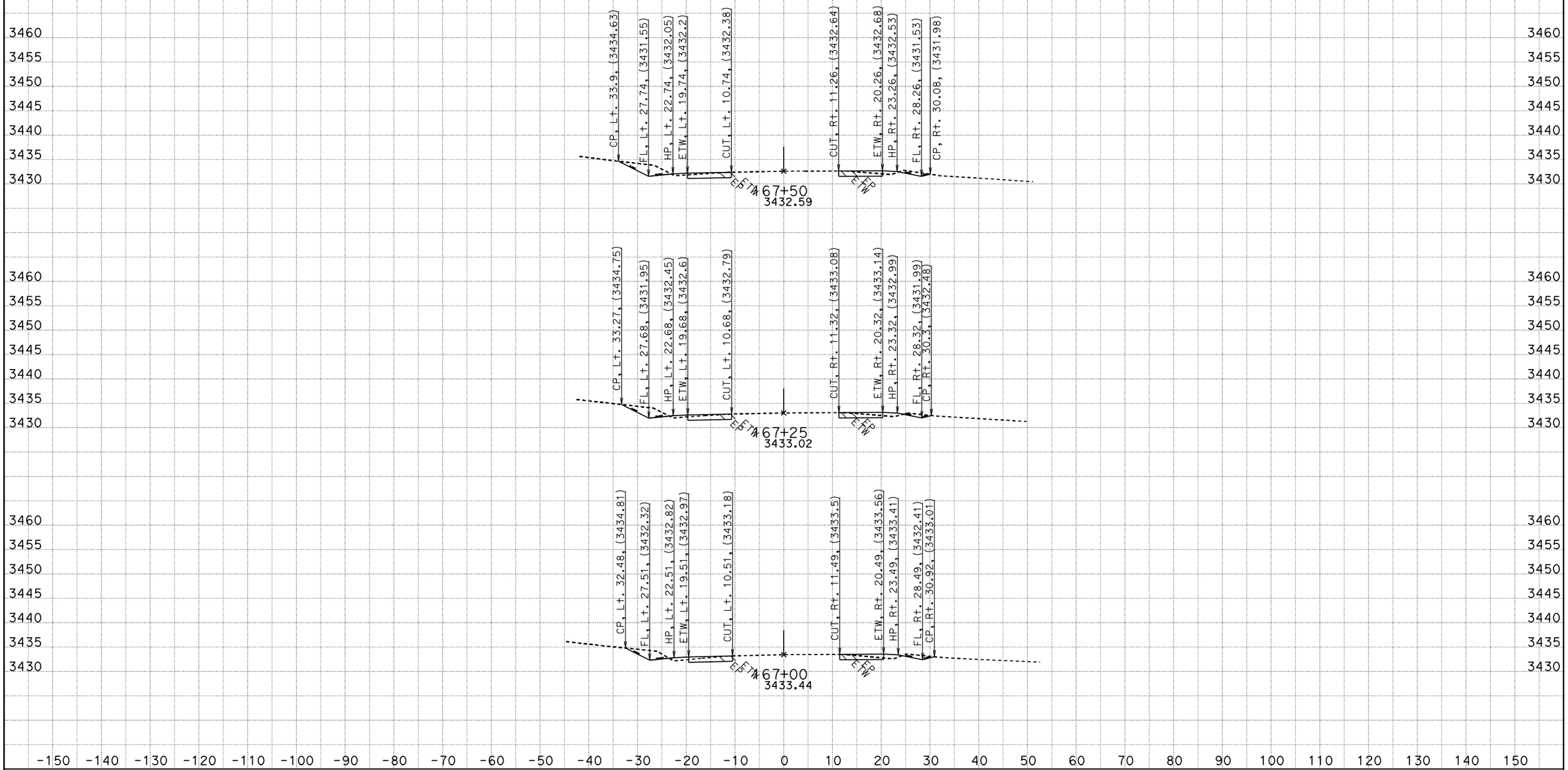

CREATED BY: RDang
DATE: 6/18/2015
KC Project: 570801 File: D:\570801\Design_Xsection\a1final.ear

CONTRACT: 0G900
DIST/CO/RTE/PM: 08/SBd/247/9.6-20.3
PROJECT ID: 0800020175

SCALE: 1" = 10' Horiz.
1" = 10' Vert.

All Dimensions are US Survey Feet

A1
CROSS SECTIONS
SHEET 120 OF 756

FOR EARTHWORK DEVELOPMENT ONLY

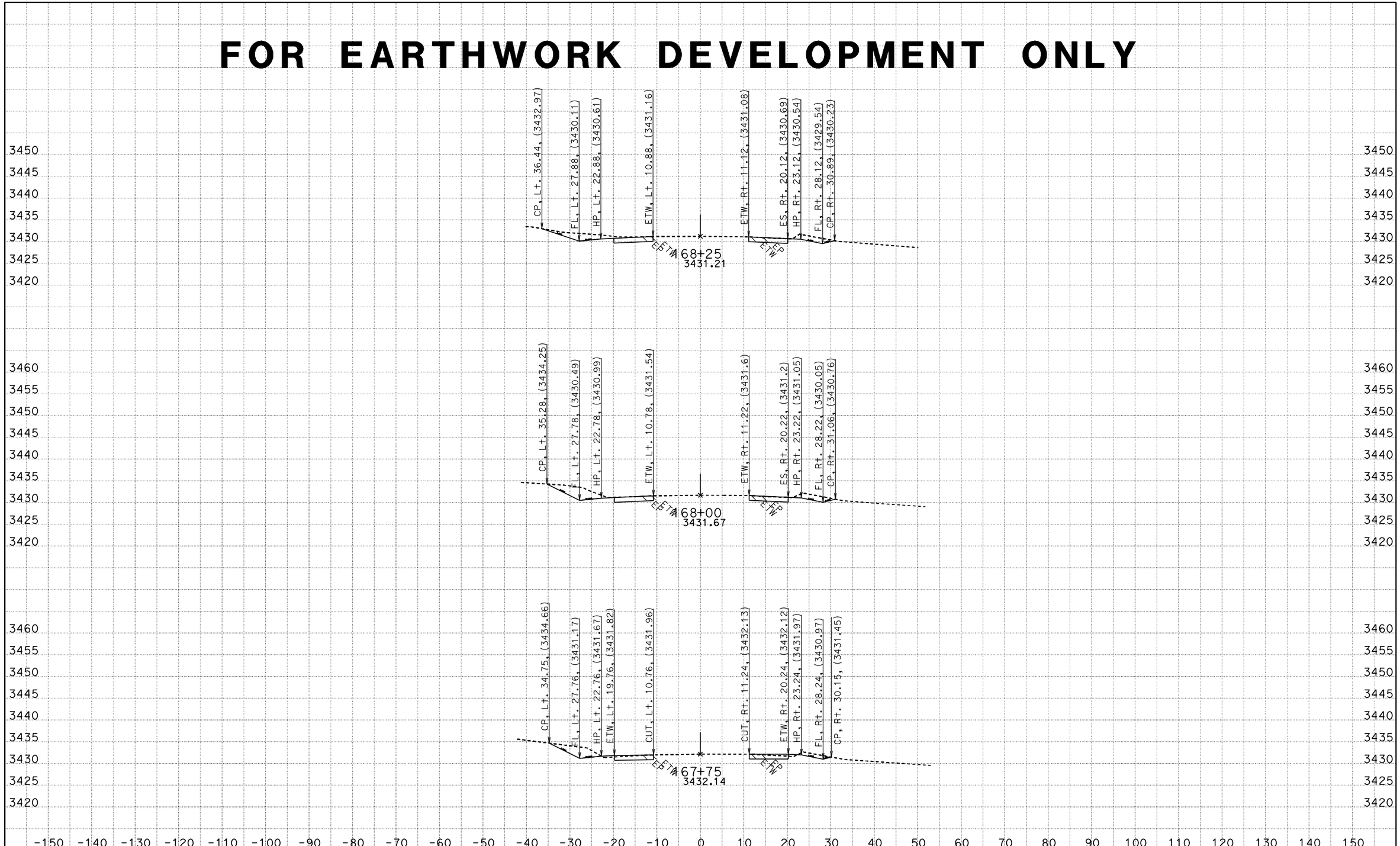

CREATED BY: RDang
DATE: 6/18/2015
KC Project: 570801 File: D:\570801\Design_Xsection\a1final.ear

CONTRACT: 0G900
DIST/CO/RTE/PM: 08/SBd/247/9.6-20.3
PROJECT ID: 0800020175

SCALE: 1" = 10' Horiz.
1" = 10' Vert.

All Dimensions are US Survey Feet

A1
CROSS SECTIONS
SHEET 121 OF 756

FOR EARTHWORK DEVELOPMENT ONLY

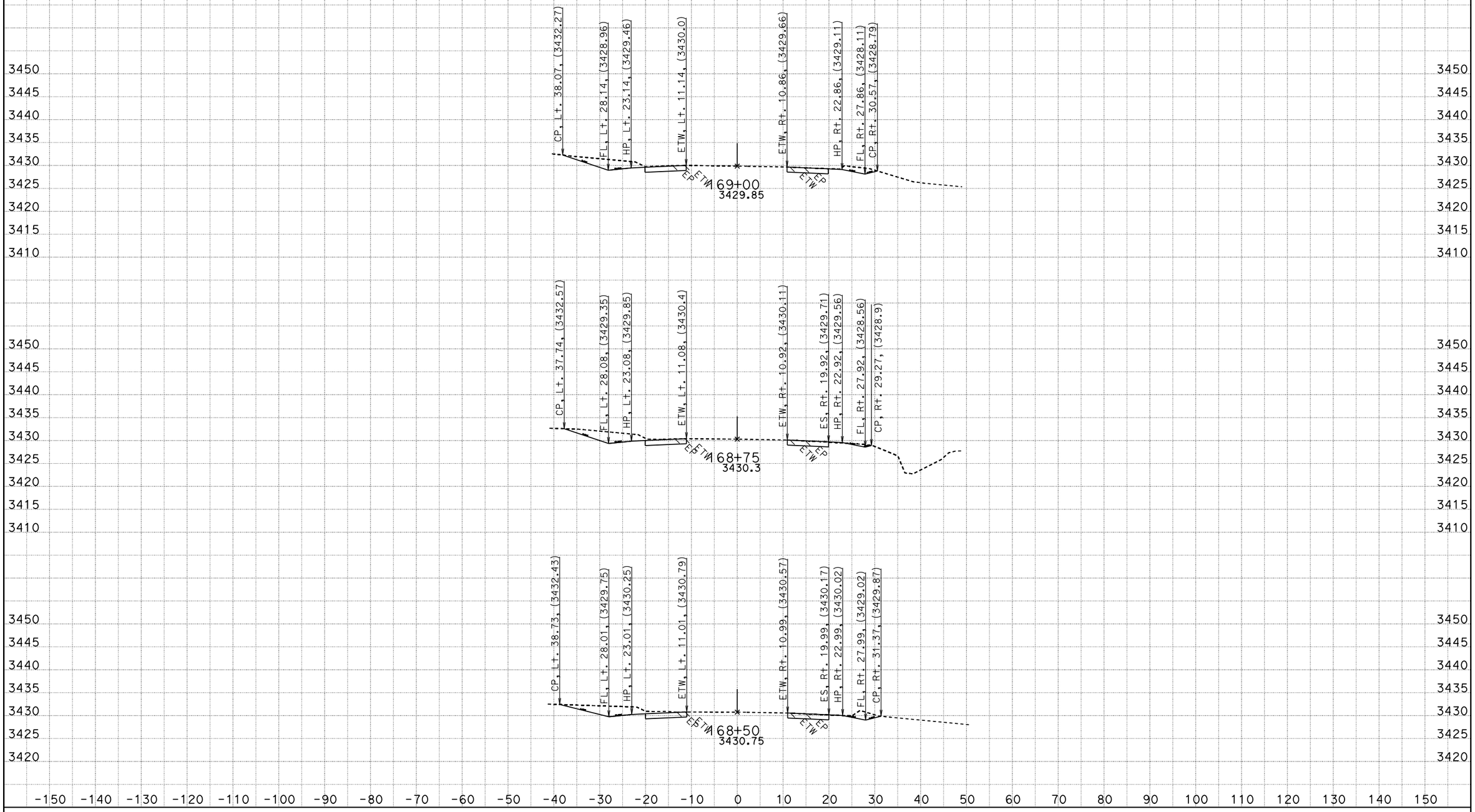

CREATED BY: RDang
DATE: 6/18/2015
KC Project: 570801 File: D:\570801\Design_Xsection\a1final.ear

CONTRACT: 0G900
DIST/CO/RTE/PM: 08/SBd/247/9.6-20.3
PROJECT ID: 0800020175

SCALE: 1" = 10' Horiz.
1" = 10' Vert.

All Dimensions are US Survey Feet

A1
CROSS SECTIONS
SHEET 122 OF 756

FOR EARTHWORK DEVELOPMENT ONLY

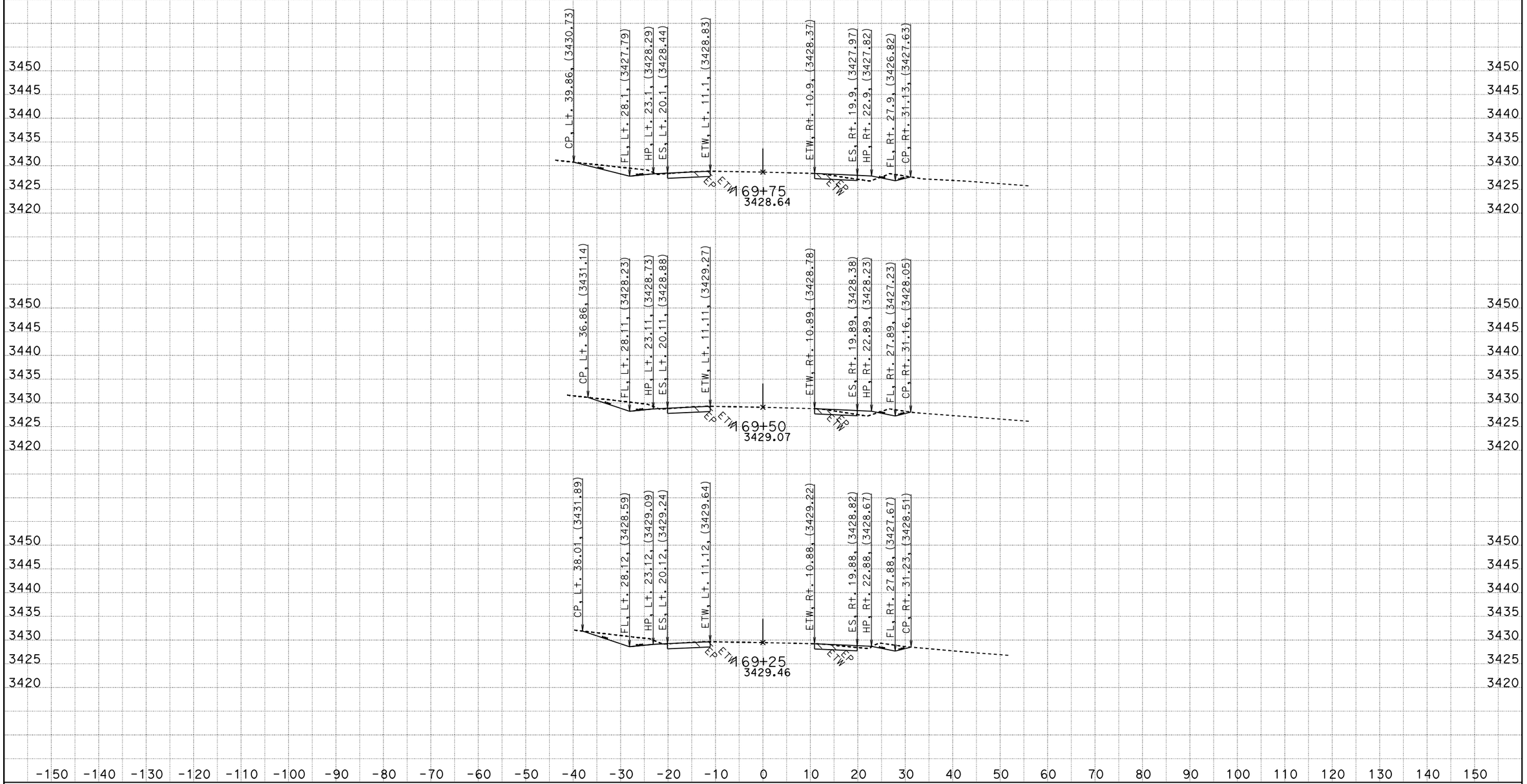

CREATED BY: RDang
DATE: 6/18/2015
KC Project: 570801 File: D:\570801\Design_Xsection\a1final.ear

CONTRACT: 0G900
DIST/CO/RTE/PM: 08/SBd/247/9.6-20.3
PROJECT ID: 0800020175

SCALE: 1" = 10' Horiz.
1" = 10' Vert.

All Dimensions are US Survey Feet

A1
CROSS SECTIONS
SHEET 123 OF 756

FOR EARTHWORK DEVELOPMENT ONLY

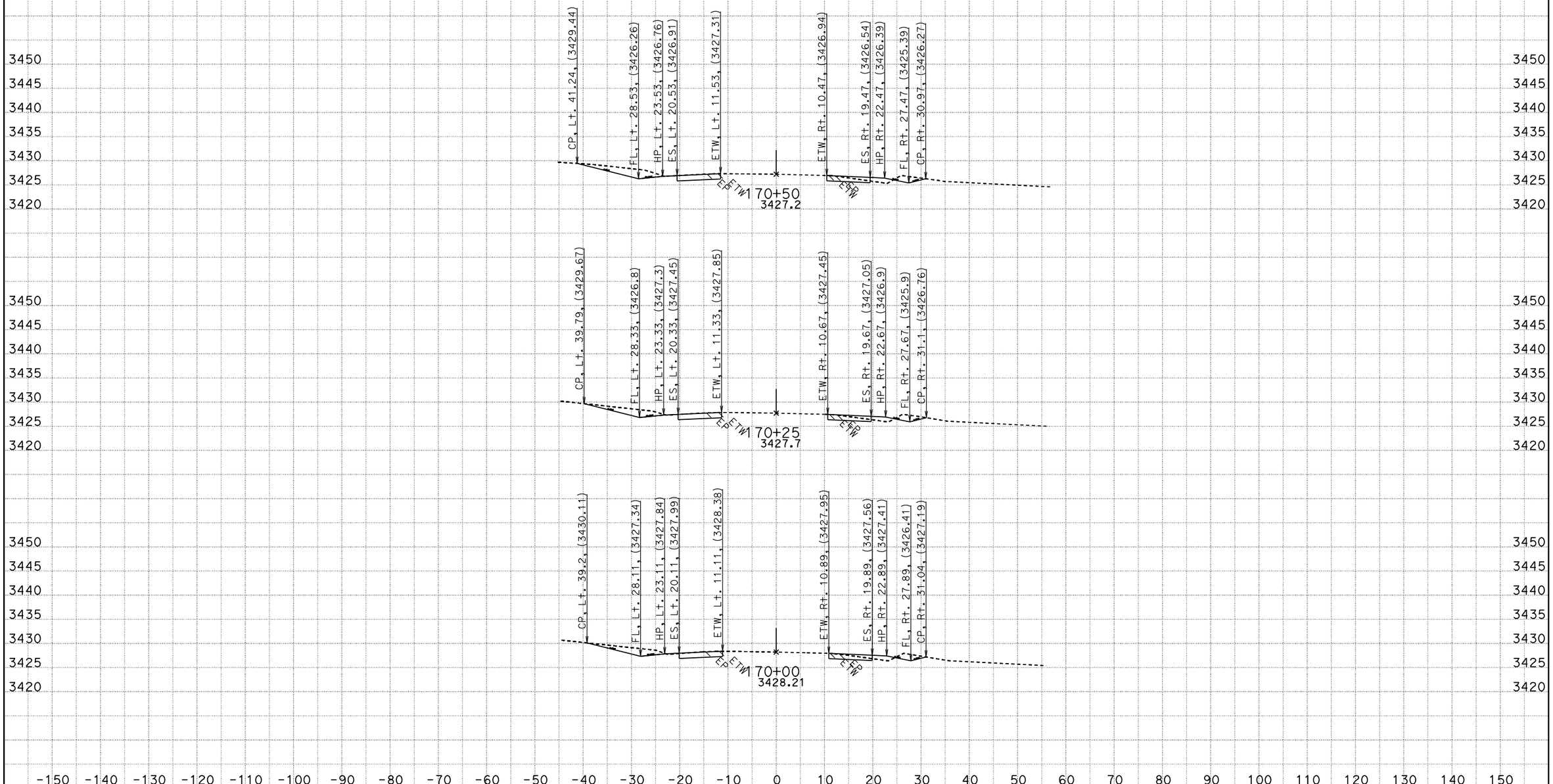

CREATED BY: RDang
DATE: 6/18/2015
KC Project: 570801 File: D:\570801\Design_Xsection\a1final.ear

CONTRACT: 0G900
DIST/CO/RTE/PM: 08/SBd/247/9.6-20.3
PROJECT ID: 0800020175

SCALE: 1" = 10' Horiz.
1" = 10' Vert.

All Dimensions are US Survey Feet

A1
CROSS SECTIONS
SHEET 124 OF 756

FOR EARTHWORK DEVELOPMENT ONLY

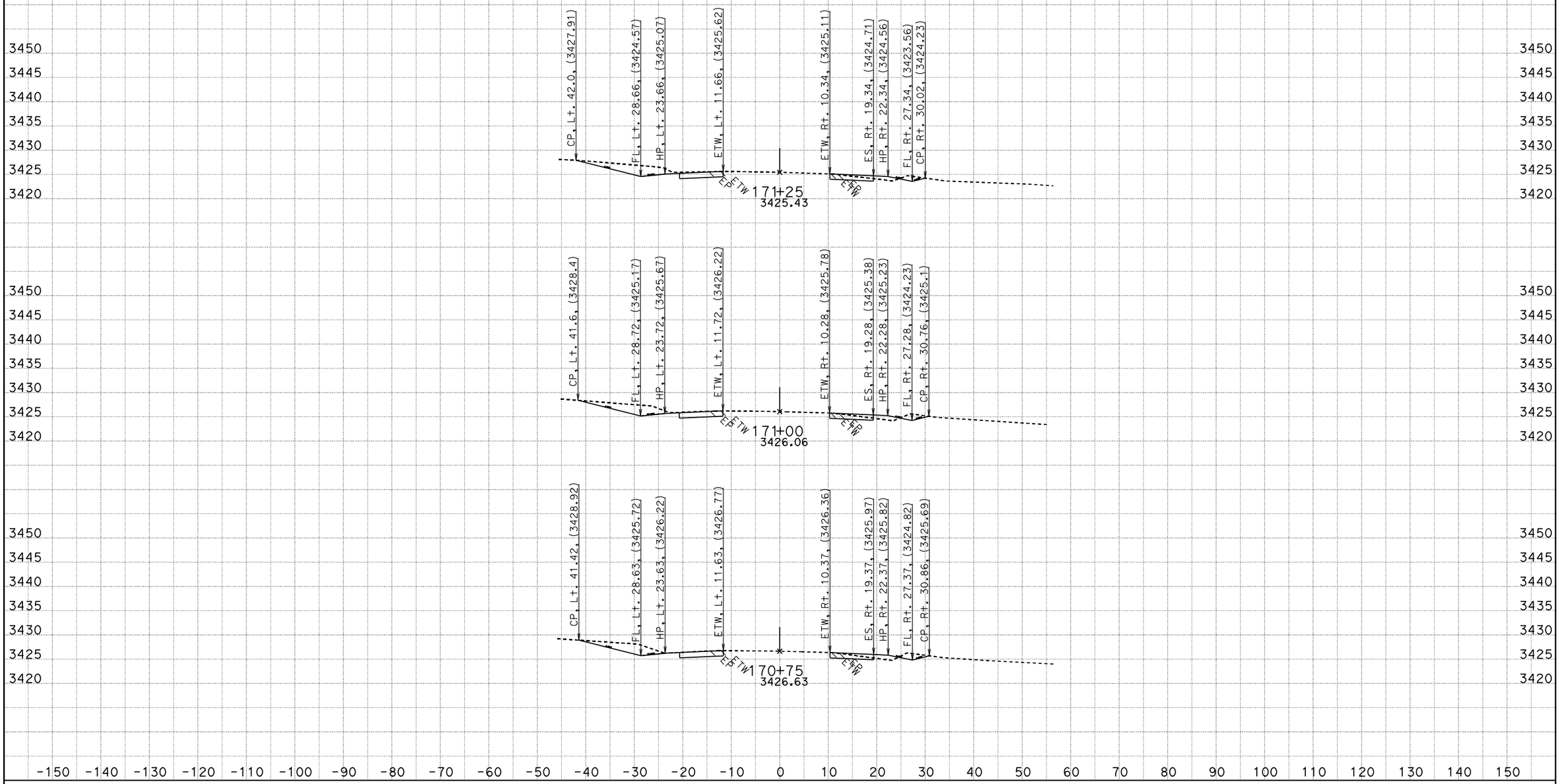

CREATED BY: RDang
DATE: 6/18/2015
KC Project: 570801 File: D:\570801\Design_Xsection\a1final.ear

CONTRACT: 0G900
DIST/CO/RTE/PM: 08/SBd/247/9.6-20.3
PROJECT ID: 0800020175

SCALE: 1" = 10' Horiz.
1" = 10' Vert.

All Dimensions are US Survey Feet

A1
CROSS SECTIONS
SHEET 125 OF 756

FOR EARTHWORK DEVELOPMENT ONLY

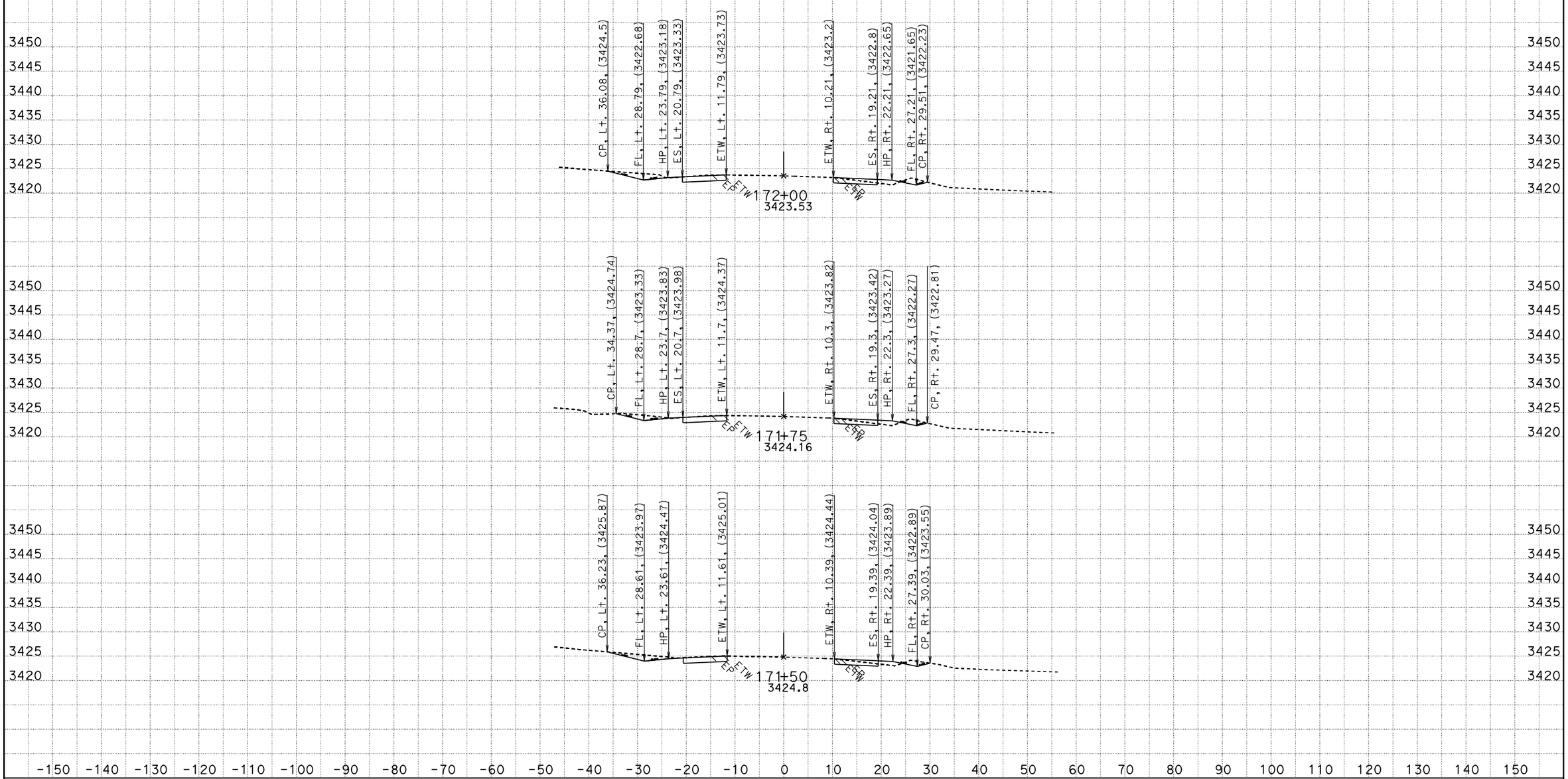

CREATED BY: RDang
DATE: 6/18/2015
KC Project: 570801 File: D:\570801\Design_Xsection\a1final.ear

CONTRACT: 0G900
DIST/CO/RTE/PM: 08/SBd/247/9.6-20.3
PROJECT ID: 0800020175

SCALE: 1" = 10' Horiz.
1" = 10' Vert.

All Dimensions are US Survey Feet

A1
CROSS SECTIONS
SHEET 126 OF 756

FOR EARTHWORK DEVELOPMENT ONLY

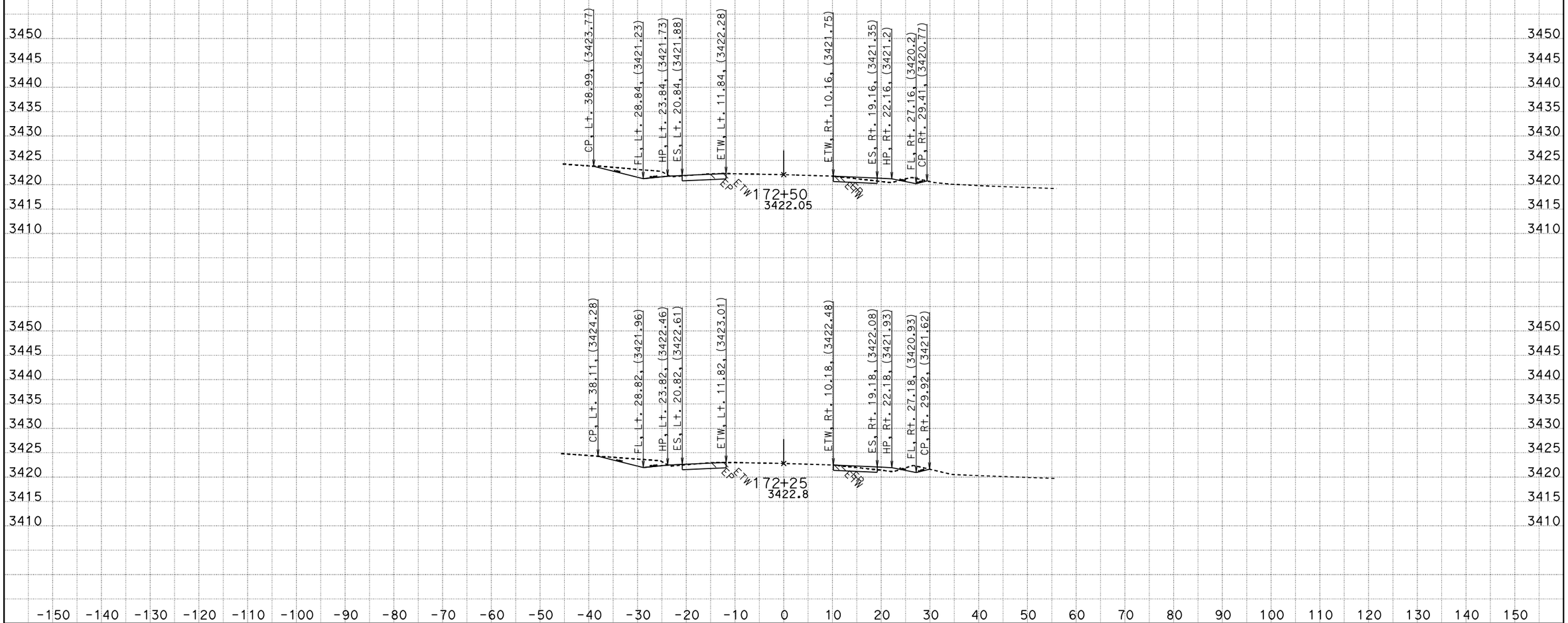

CREATED BY: RDang
DATE: 6/18/2015
KC Project: 570801 File: D:\570801\Design_Xsection\a1final.ear

CONTRACT: 0G900
DIST/CO/RTE/PM: 08/SBd/247/9.6-20.3
PROJECT ID: 0800020175

SCALE: 1" = 10' Horiz.
1" = 10' Vert.

All Dimensions are US Survey Feet

A1
CROSS SECTIONS
SHEET 127 OF 756

FOR EARTHWORK DEVELOPMENT ONLY

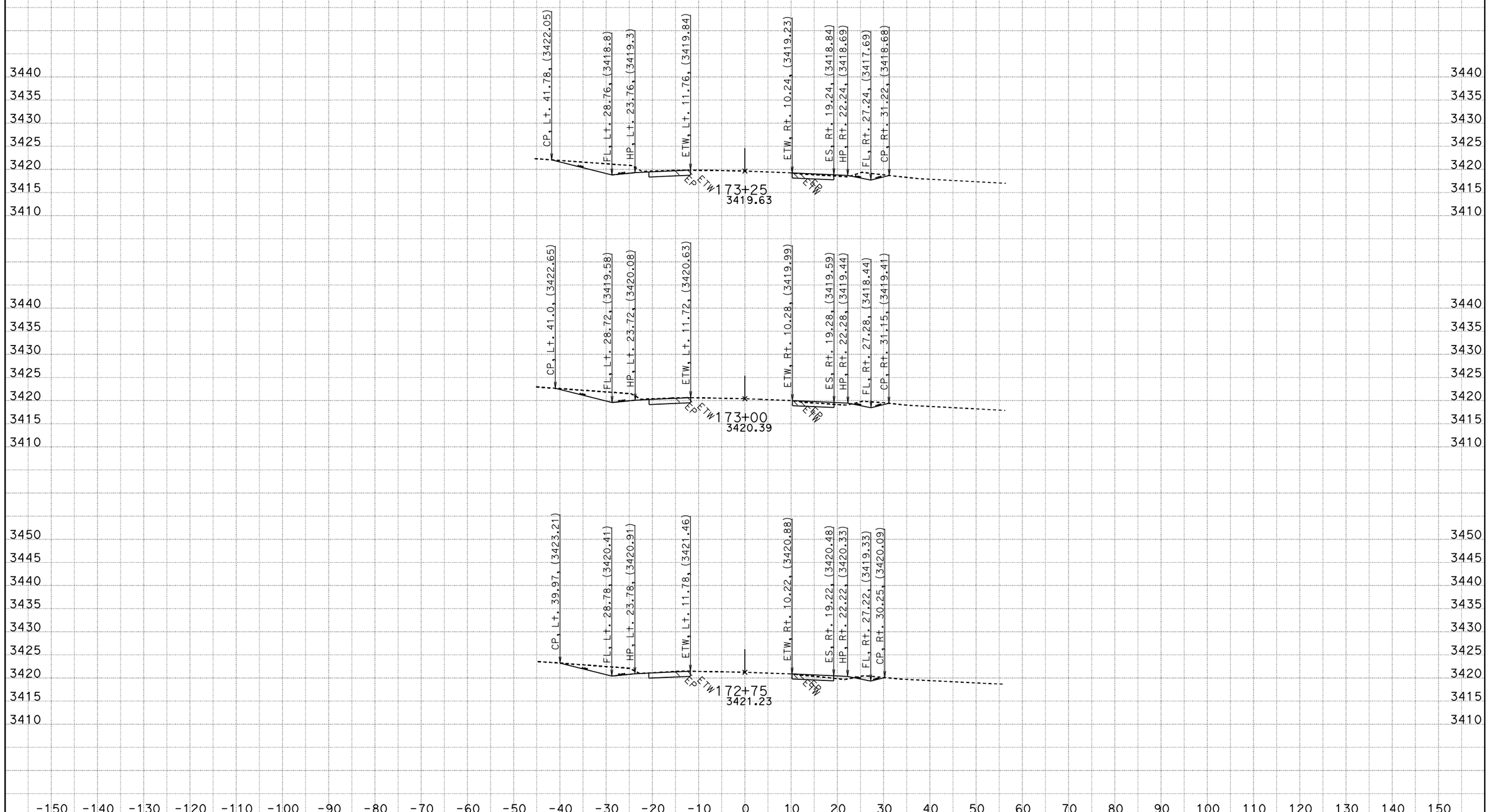

CREATED BY: RDang
DATE: 6/18/2015
KC Project: 570801 File: D:\570801\Design_Xsection\a1final.ear

CONTRACT: 0G900
DIST/CO/RTE/PM: 08/SBd/247/9.6-20.3
PROJECT ID: 0800020175

SCALE: 1" = 10' Horiz.
1" = 10' Vert.

All Dimensions are US Survey Feet

A1
CROSS SECTIONS
SHEET 128 OF 756

FOR EARTHWORK DEVELOPMENT ONLY

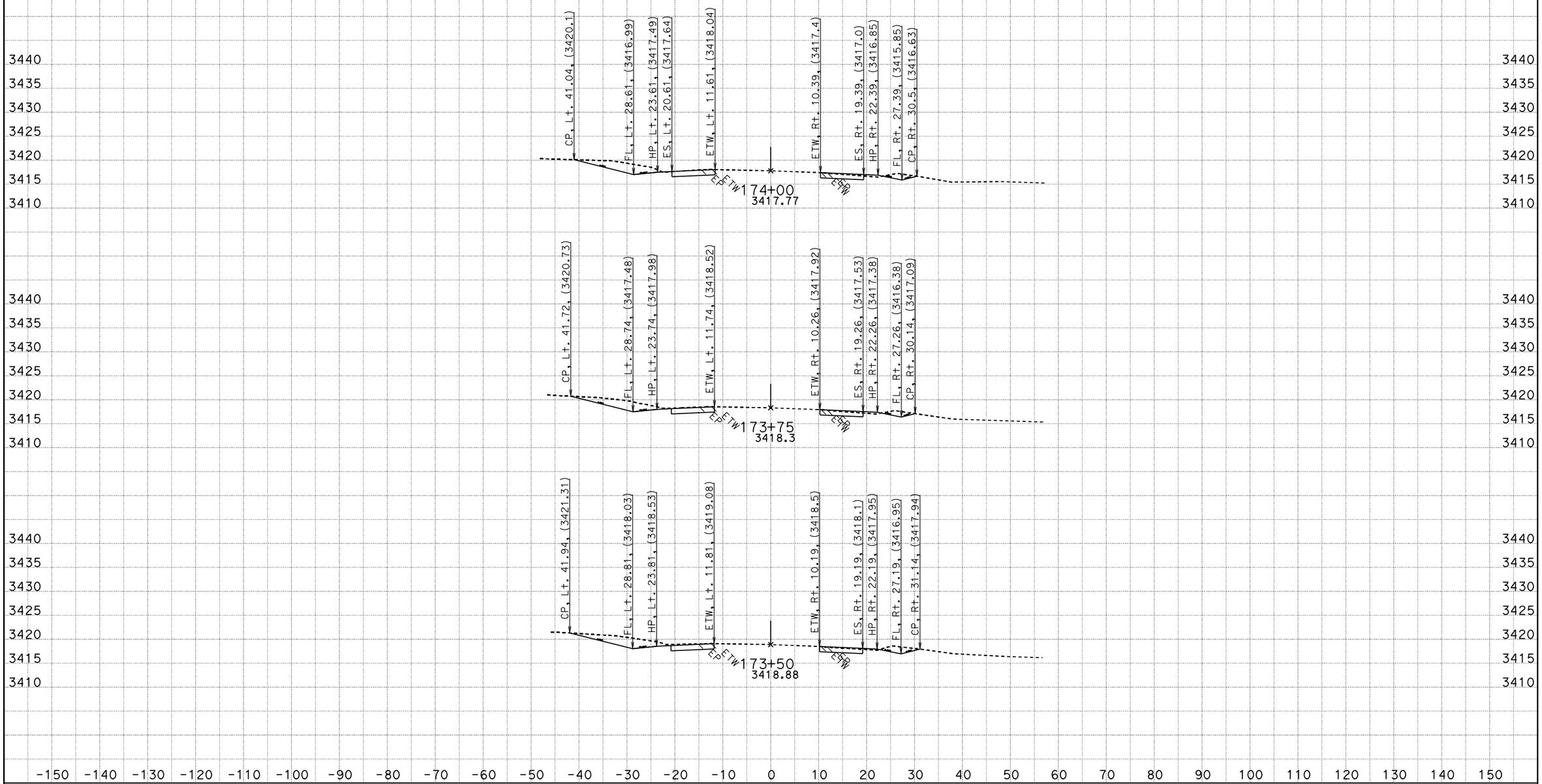

CREATED BY: RDang
DATE: 6/18/2015
KC Project: 570801 File: D:\570801\Design_Xsection\a1final.ear

CONTRACT: 0G900
DIST/CO/RTE/PM: 08/SBd/247/9.6-20.3
PROJECT ID: 0800020175

SCALE: 1" = 10' Horiz.
1" = 10' Vert.

All Dimensions are US Survey Feet

A1
CROSS SECTIONS
SHEET 129 OF 756

FOR EARTHWORK DEVELOPMENT ONLY

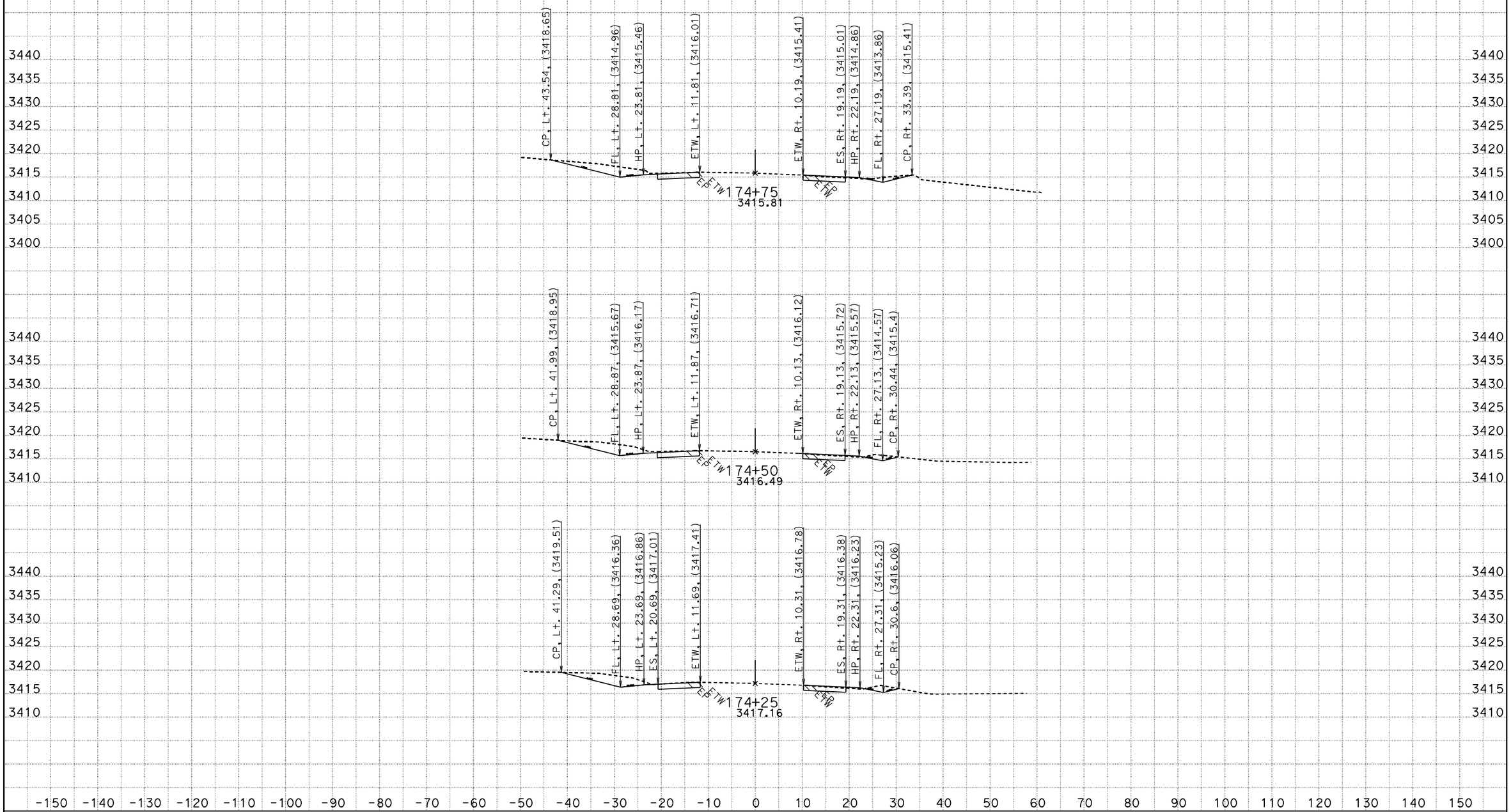

CREATED BY: RDang
DATE: 6/18/2015
KC Project: 570801 File: D:\570801\Design_Xsection\a1final.ear

CONTRACT: 0G900
DIST/CO/RTE/PM: 08/SBd/247/9.6-20.3
PROJECT ID: 0800020175

SCALE: 1" = 10' Horiz.
1" = 10' Vert.

All Dimensions are US Survey Feet

A1
CROSS SECTIONS
SHEET 130 OF 756

FOR EARTHWORK DEVELOPMENT ONLY

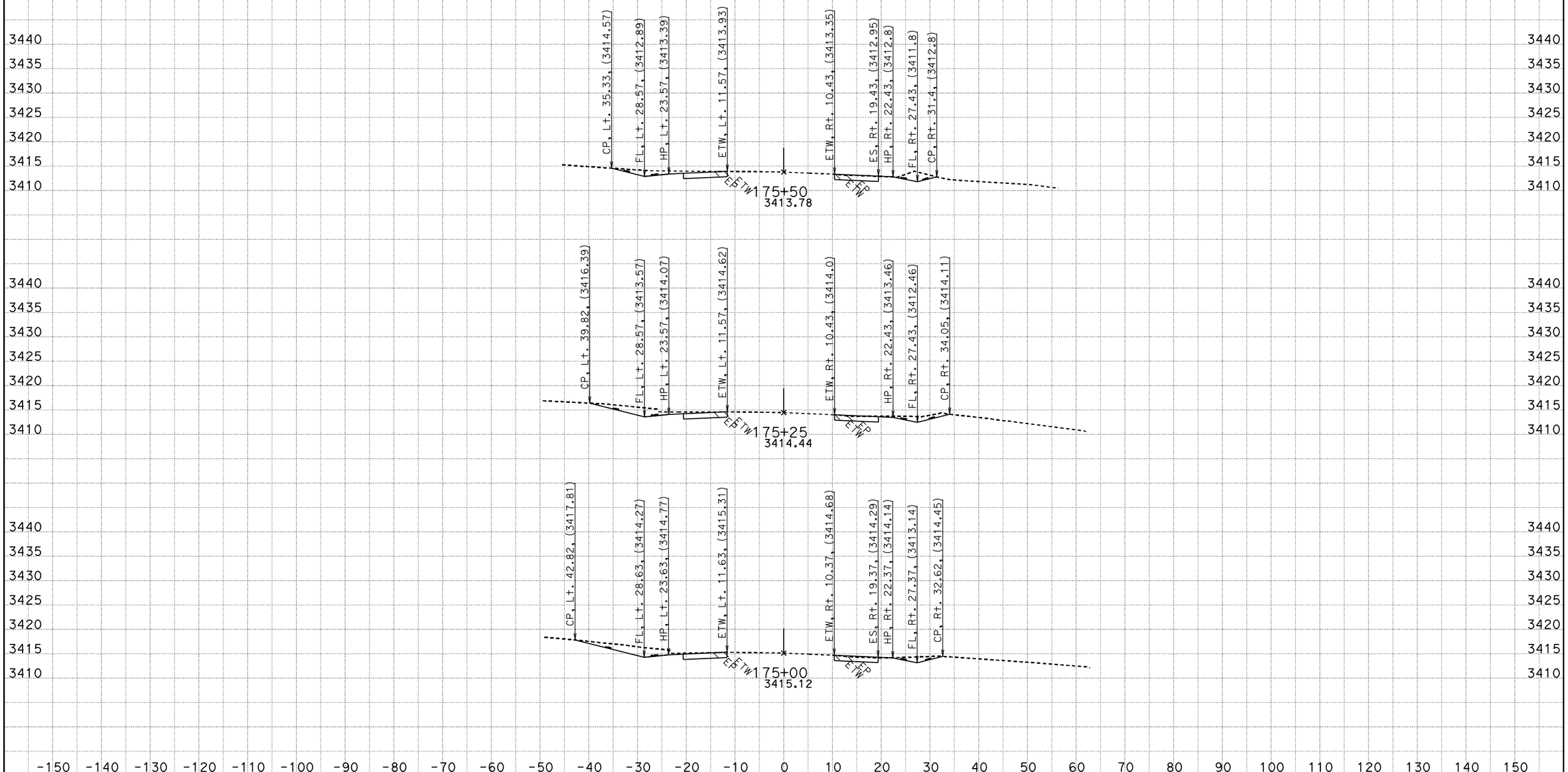

CREATED BY: RDang
DATE: 6/18/2015
KC Project: 570801 File: D:\570801\Design_Xsection\a1final.ear

CONTRACT: 0G900
DIST/CO/RTE/PM: 08/SBd/247/9.6-20.3
PROJECT ID: 0800020175

SCALE: 1" = 10' Horiz.
1" = 10' Vert.

All Dimensions are US Survey Feet

A1
CROSS SECTIONS
SHEET 131 OF 756

FOR EARTHWORK DEVELOPMENT ONLY

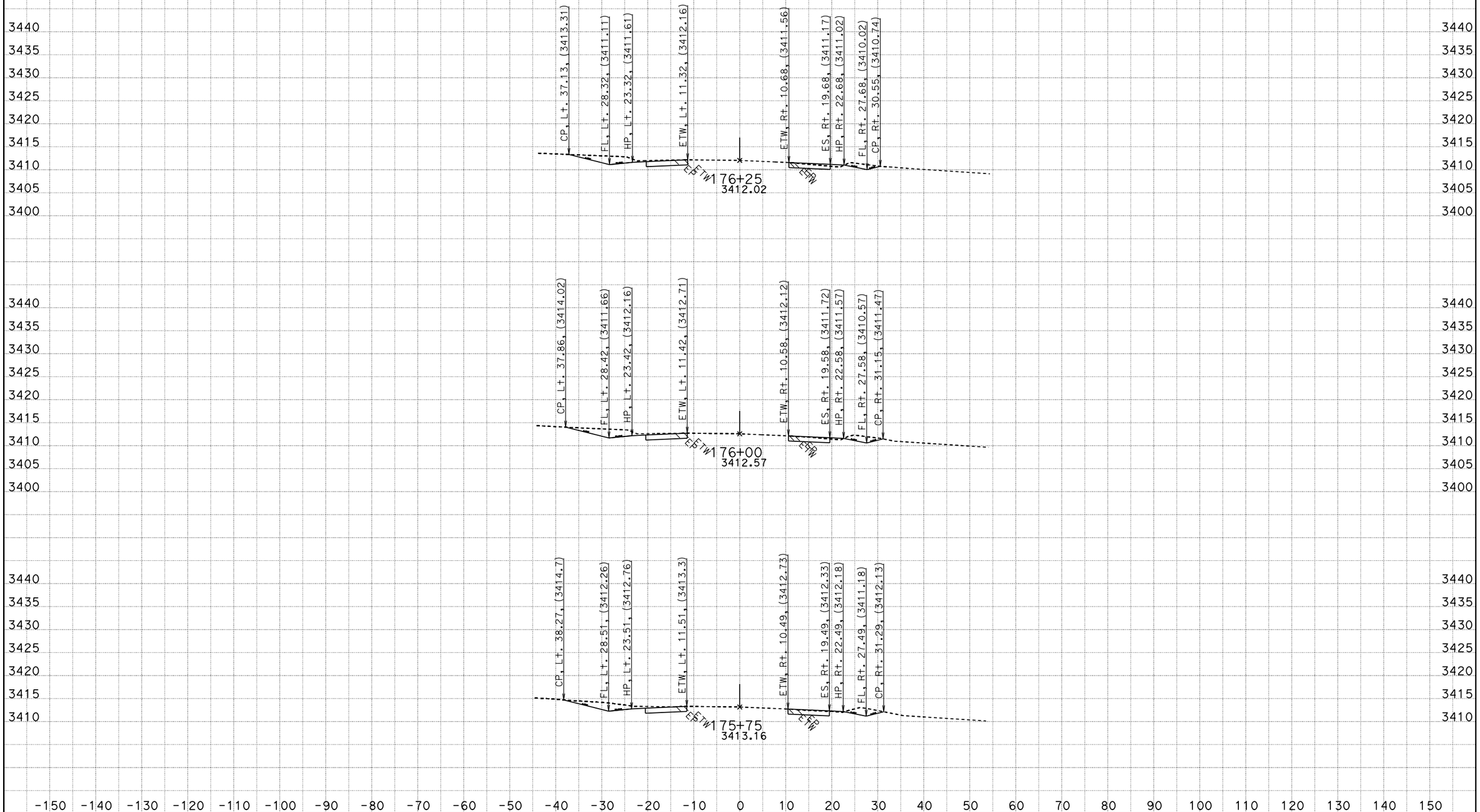

CREATED BY: RDang
DATE: 6/18/2015
KC Project: 570801 File: D:\570801\Design_Xsection\a1final.ear

CONTRACT: 0G900
DIST/CO/RTE/PM: 08/SBd/247/9.6-20.3
PROJECT ID: 0800020175

SCALE: 1" = 10' Horiz.
1" = 10' Vert.

All Dimensions are US Survey Feet

A1
CROSS SECTIONS
SHEET 132 OF 756

FOR EARTHWORK DEVELOPMENT ONLY

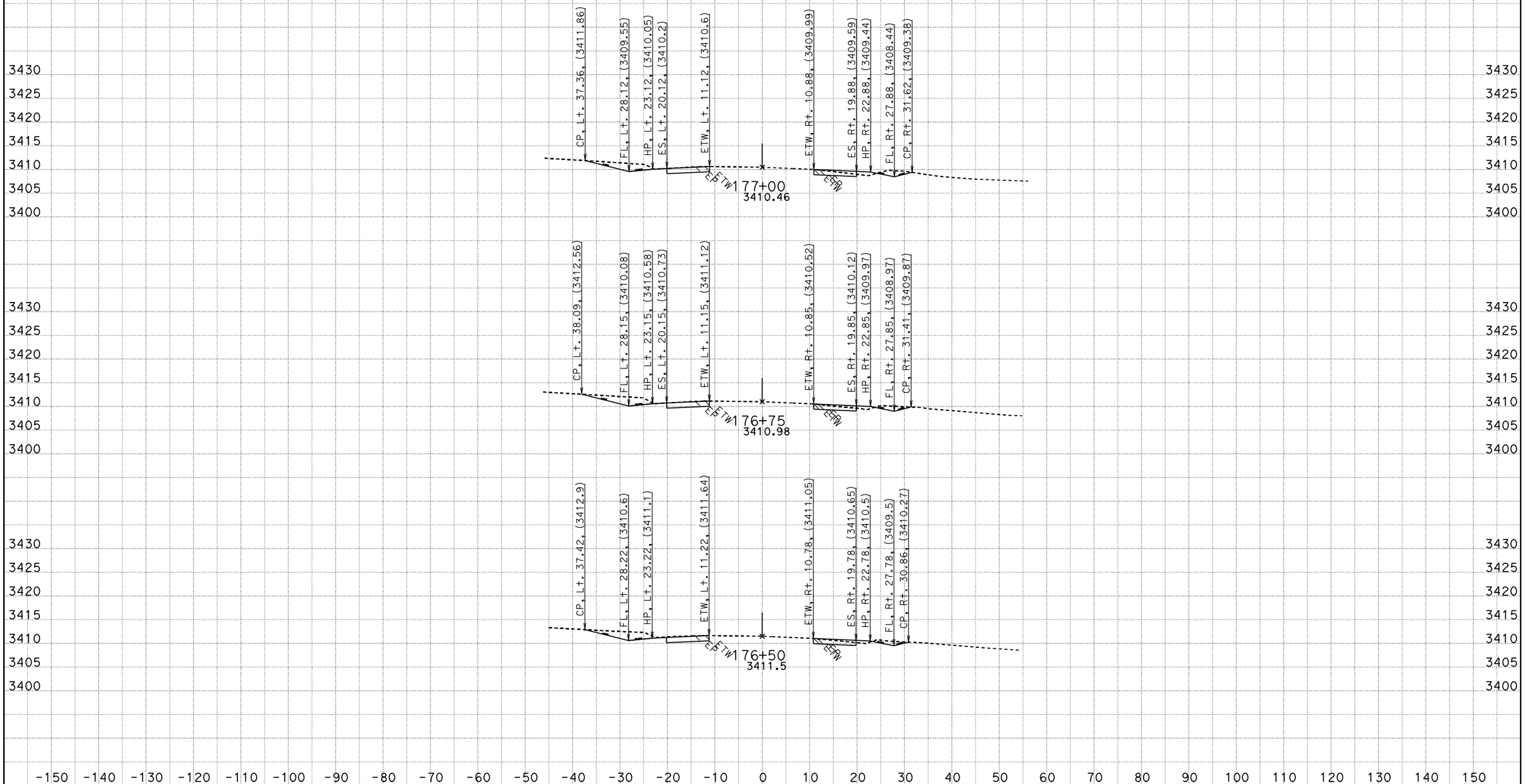

CREATED BY: RDang
DATE: 6/18/2015
KC Project: 570801 File: D:\570801\Design_Xsection\a1final.ear

CONTRACT: 0G900
DIST/CO/RTE/PM: 08/SBd/247/9.6-20.3
PROJECT ID: 0800020175

SCALE: 1" = 10' Horiz.
1" = 10' Vert.

All Dimensions are US Survey Feet

A1
CROSS SECTIONS
SHEET 133 OF 756

FOR EARTHWORK DEVELOPMENT ONLY

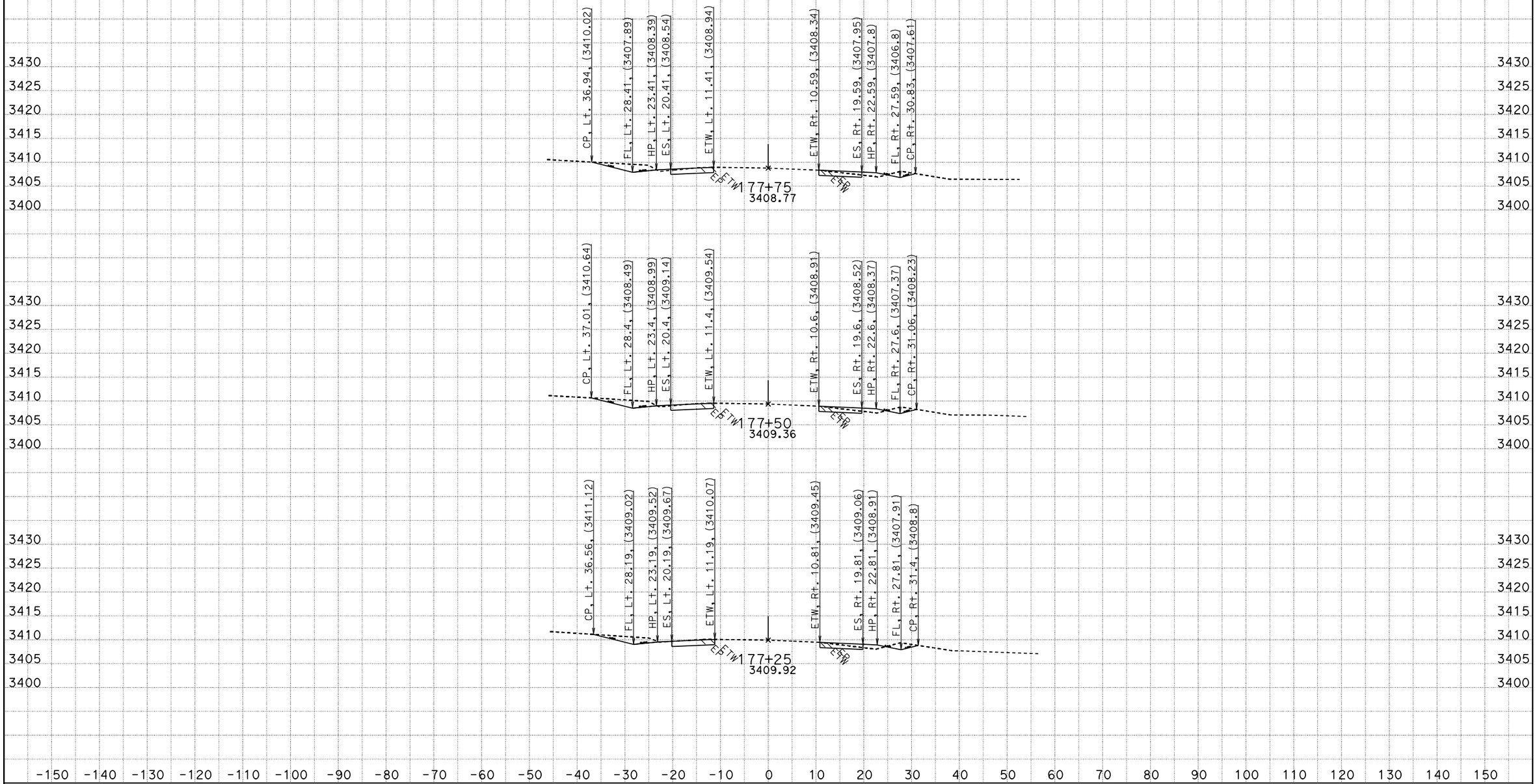

CREATED BY: RDang
DATE: 6/18/2015
KC Project: 570801 File: D:\570801\Design_Xsection\a1final.ear

CONTRACT: 0G900
DIST/CO/RTE/PM: 08/SBd/247/9.6-20.3
PROJECT ID: 0800020175

SCALE: 1" = 10' Horiz.
1" = 10' Vert.

All Dimensions are US Survey Feet

A1
CROSS SECTIONS
SHEET 134 OF 756

FOR EARTHWORK DEVELOPMENT ONLY

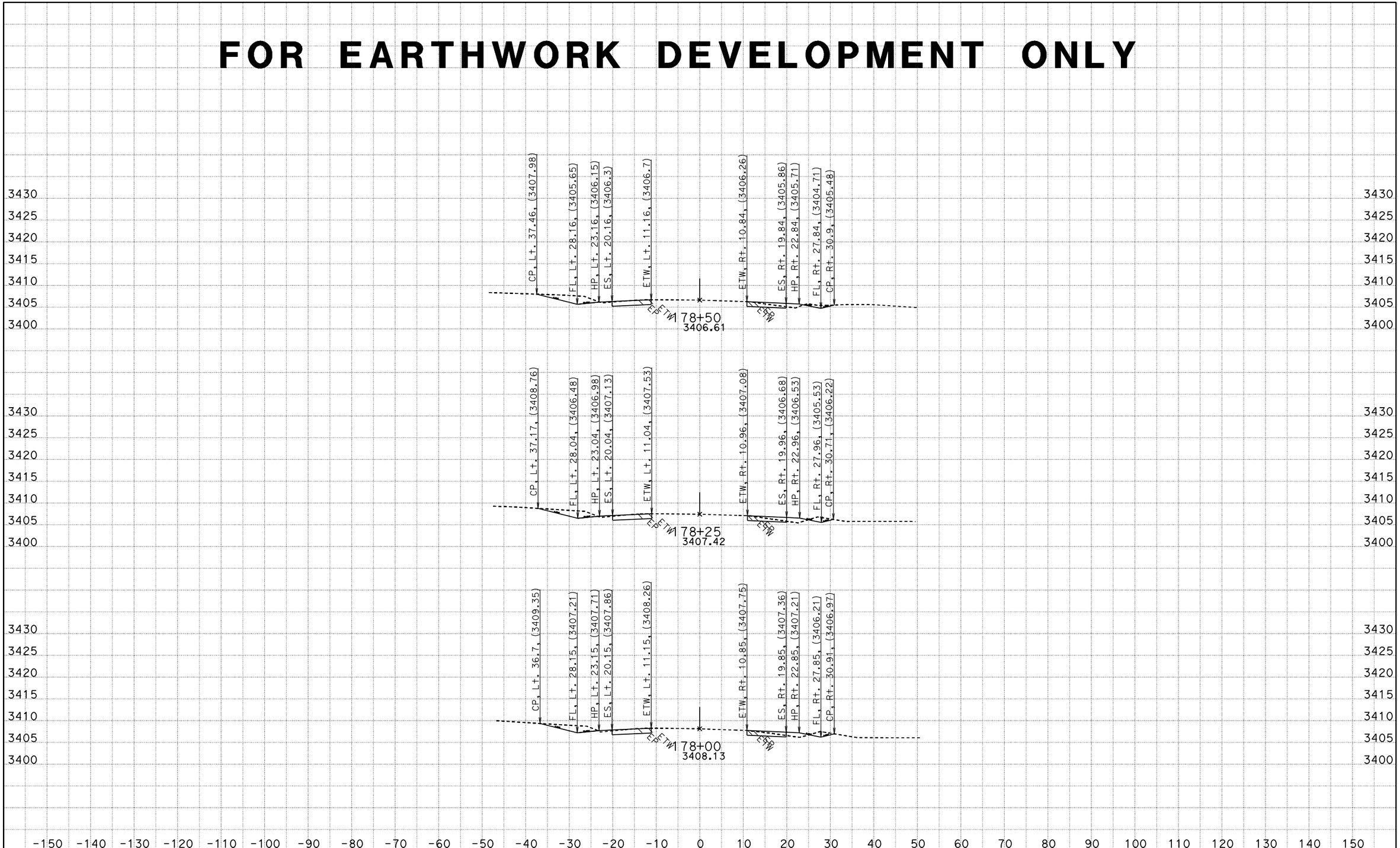

CREATED BY: RDang
DATE: 6/18/2015
KC Project: 570801 File: D:\570801\Design_Xsection\a1final.ear

CONTRACT: 0G900
DIST/CO/RTE/PM: 08/SBd/247/9.6-20.3
PROJECT ID: 0800020175

SCALE: 1" = 10' Horiz.
1" = 10' Vert.

All Dimensions are US Survey Feet

A1
CROSS SECTIONS
SHEET 135 OF 756

FOR EARTHWORK DEVELOPMENT ONLY

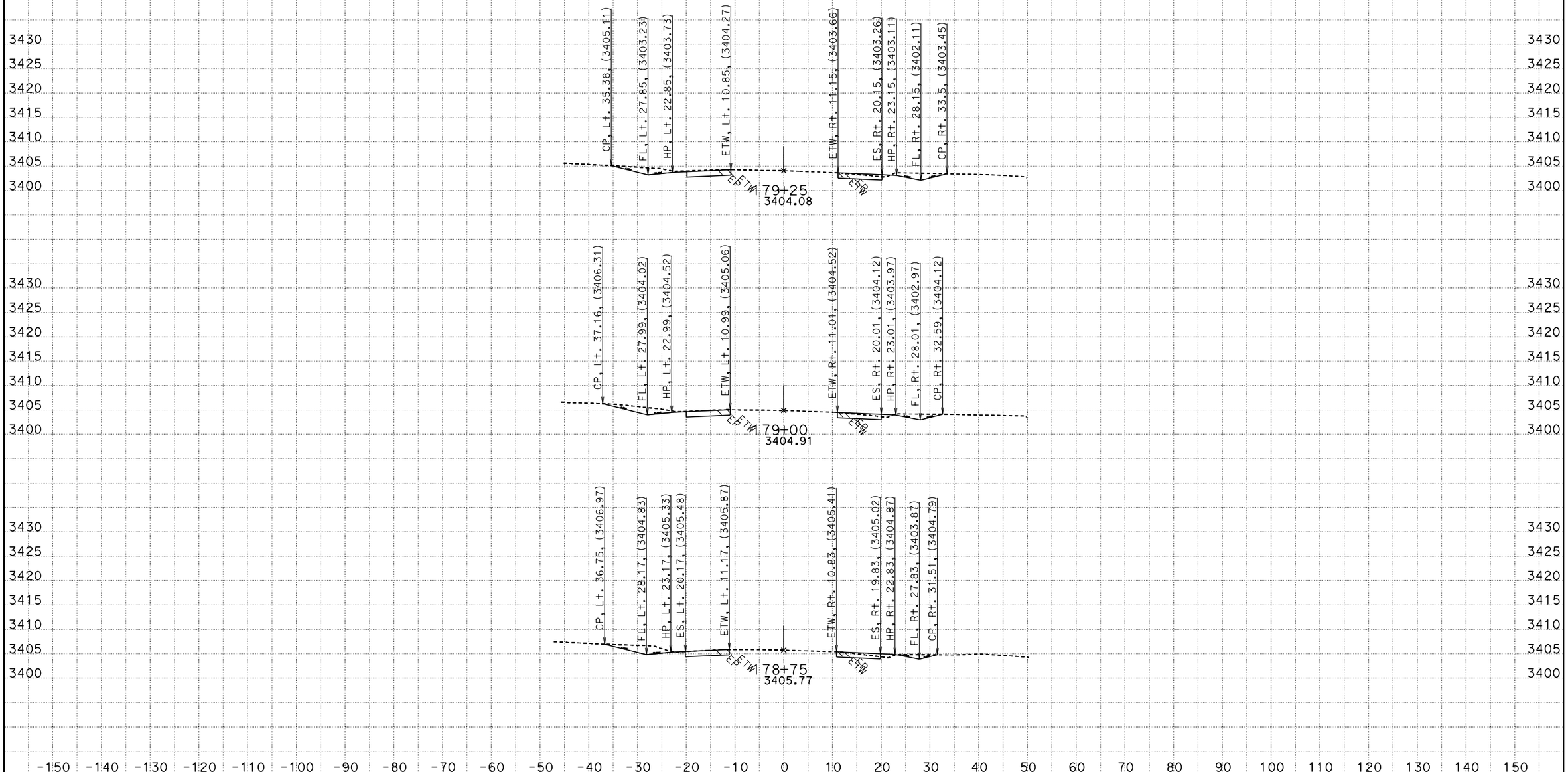

CREATED BY: RDang
DATE: 6/18/2015
KC Project: 570801 File: D:\570801\Design_Xsection\a1final.ear

CONTRACT: 0G900
DIST/CO/RTE/PM: 08/SBd/247/9.6-20.3
PROJECT ID: 0800020175

SCALE: 1" = 10' Horiz.
1" = 10' Vert.

All Dimensions are US Survey Feet

A1
CROSS SECTIONS
SHEET 136 OF 756

FOR EARTHWORK DEVELOPMENT ONLY

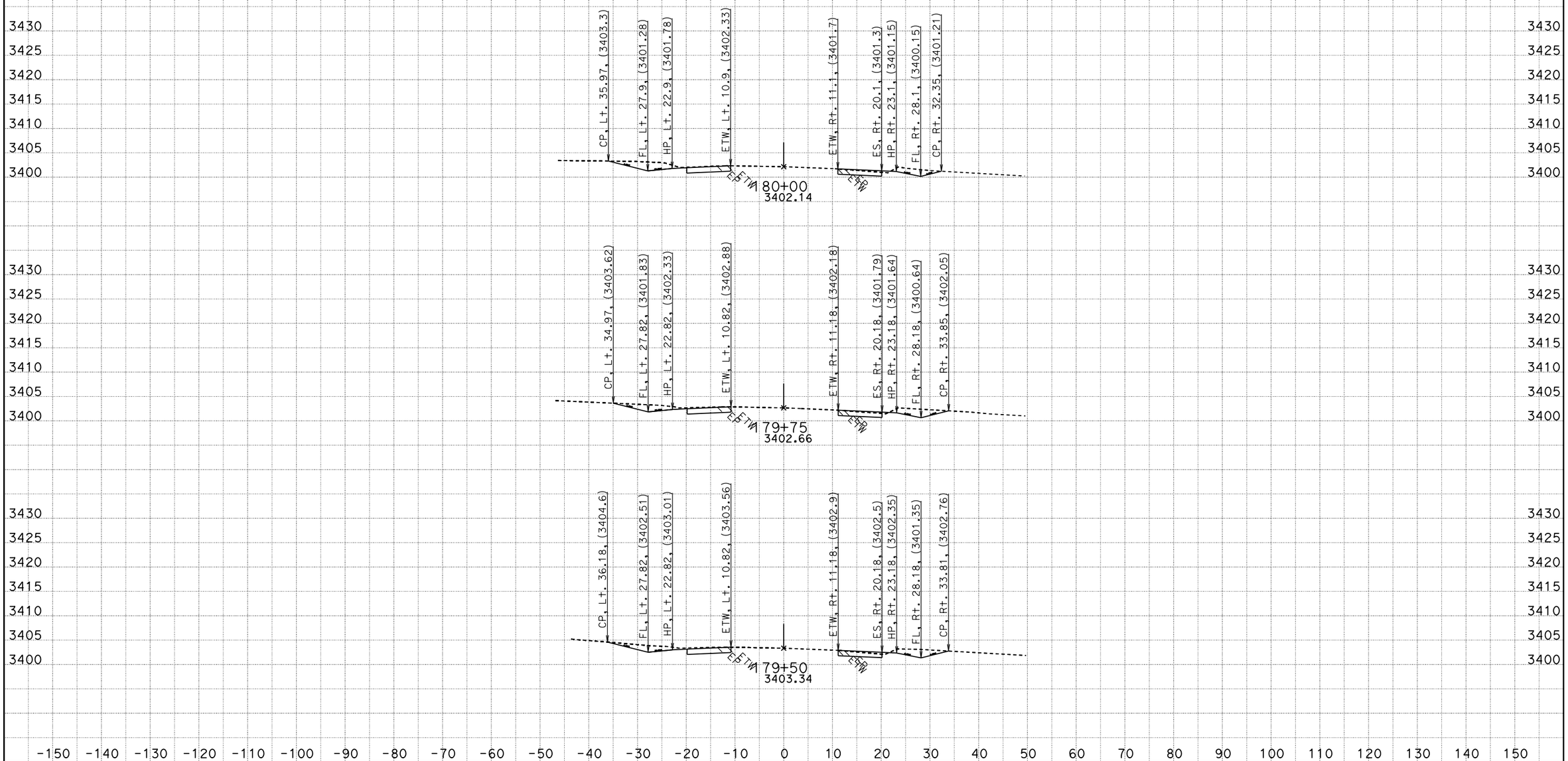

CREATED BY: RDang
DATE: 6/18/2015
KC Project: 570801 File: D:\570801\Design_Xsection\a1final.ear

CONTRACT: 0G900
DIST/CO/RTE/PM: 08/SBd/247/9.6-20.3
PROJECT ID: 0800020175

SCALE: 1" = 10' Horiz.
1" = 10' Vert.

All Dimensions are US Survey Feet

A1
CROSS SECTIONS
SHEET 137 OF 756

FOR EARTHWORK DEVELOPMENT ONLY

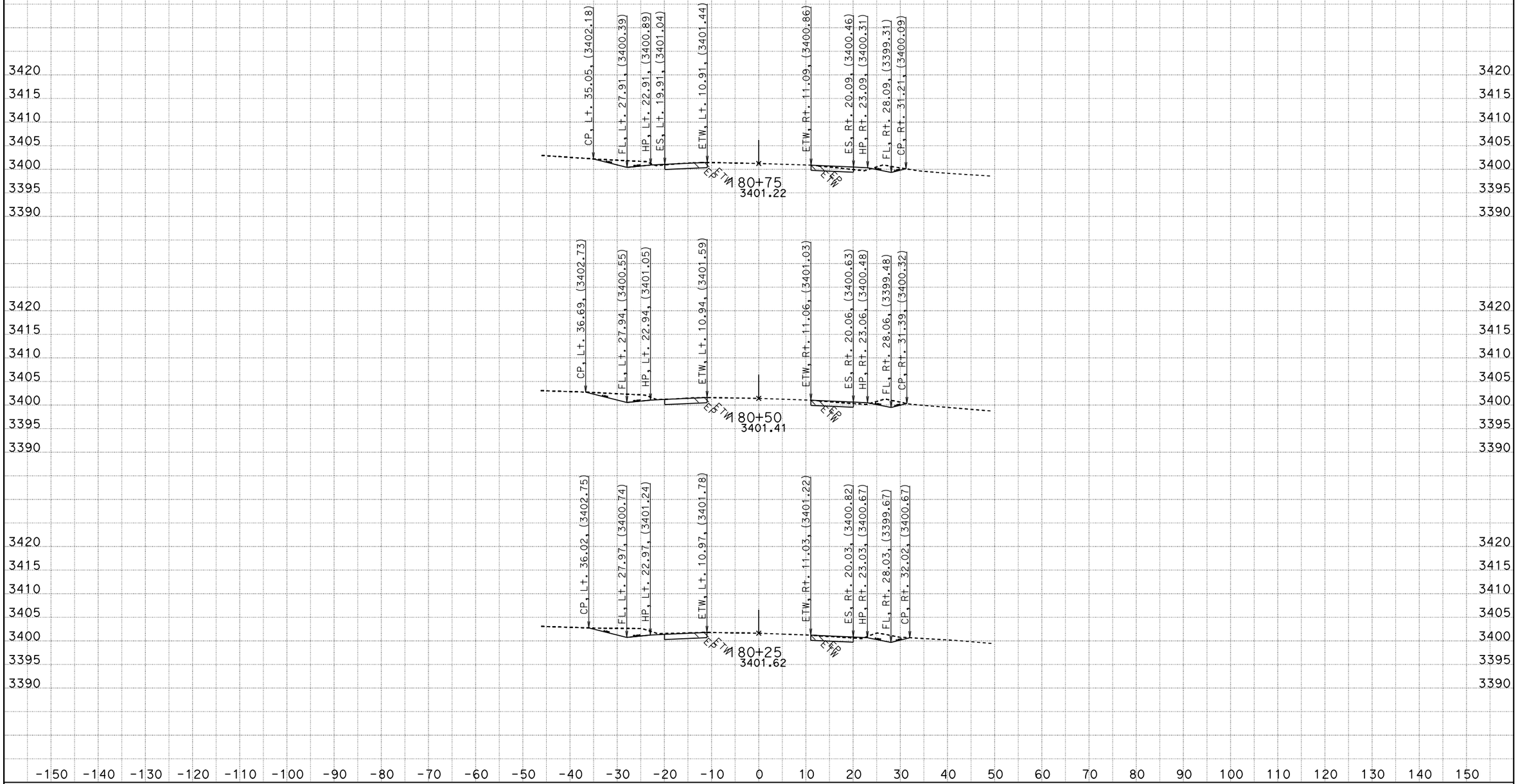

CREATED BY: RDang
DATE: 6/18/2015
KC Project: 570801 File: D:\570801\Design_Xsection\a1final.ear

CONTRACT: 0G900
DIST/CO/RTE/PM: 08/SBd/247/9.6-20.3
PROJECT ID: 0800020175

SCALE: 1" = 10' Horiz.
1" = 10' Vert.

All Dimensions are US Survey Feet

A1
CROSS SECTIONS
SHEET 138 OF 756

FOR EARTHWORK DEVELOPMENT ONLY

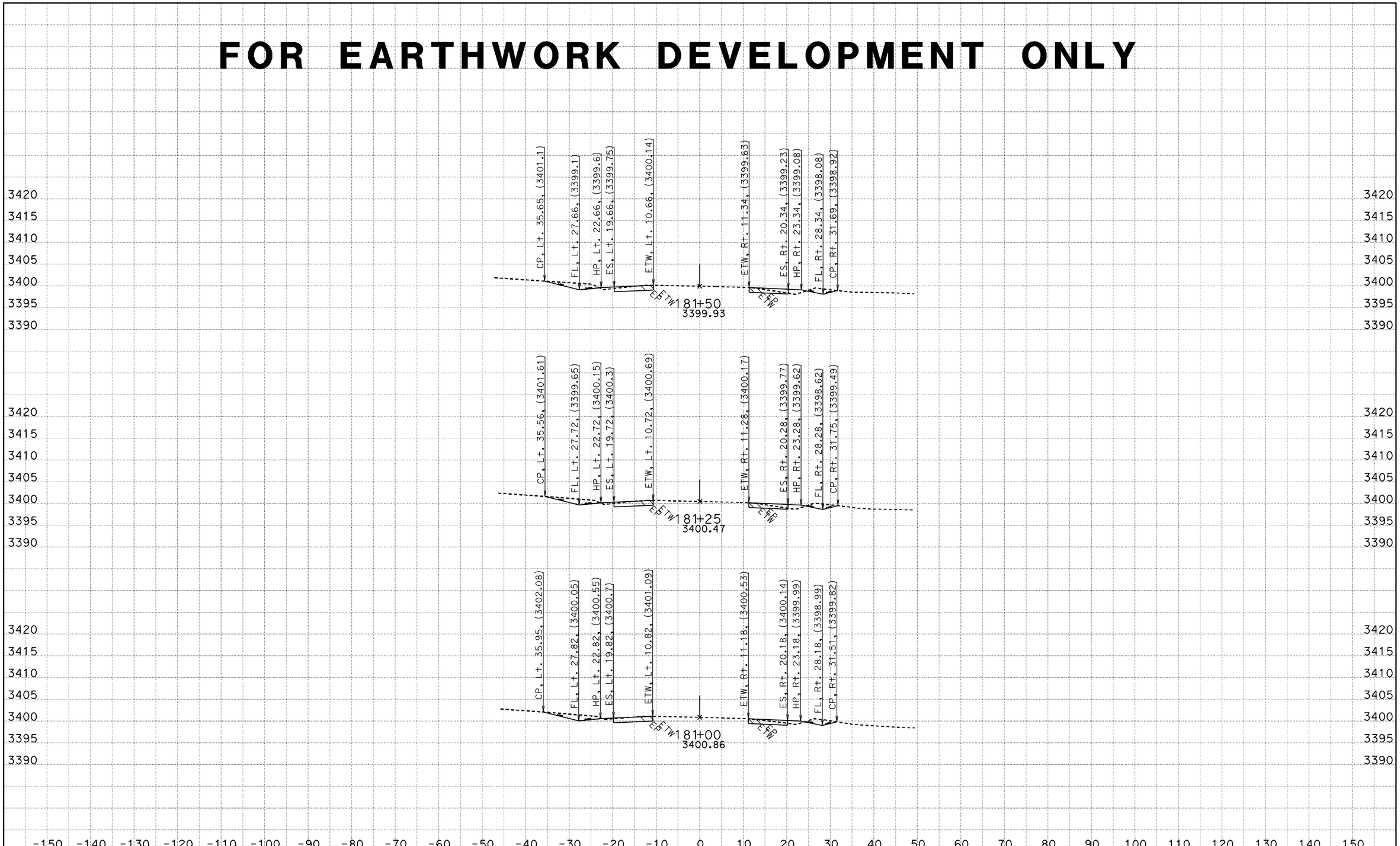

CREATED BY: RDang
DATE: 6/18/2015
KC Project: 570801 File: D:\570801\Design_Xsection\a1final.ear

CONTRACT: 0G900
DIST/CO/RTE/PM: 08/SBd/247/9.6-20.3
PROJECT ID: 0800020175

SCALE: 1" = 10' Horiz.
1" = 10' Vert.

All Dimensions are US Survey Feet

A1
CROSS SECTIONS
SHEET 139 OF 756

FOR EARTHWORK DEVELOPMENT ONLY

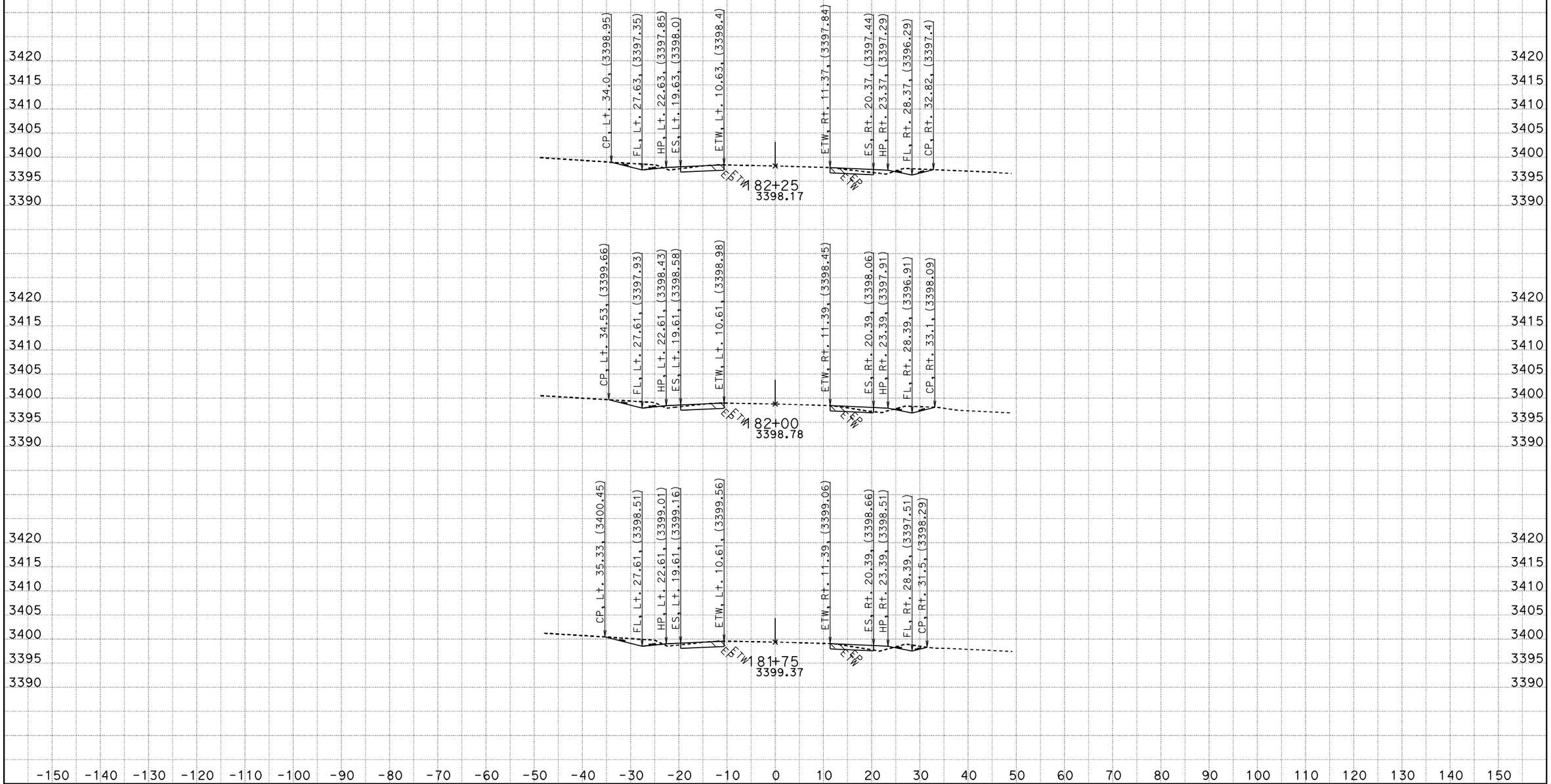

CREATED BY: RDang
DATE: 6/18/2015
KC Project: 570801 File: D:\570801\Design_Xsection\a1final.ear

CONTRACT: 0G900
DIST/CO/RTE/PM: 08/SBd/247/9.6-20.3
PROJECT ID: 0800020175

SCALE: 1" = 10' Horiz.
1" = 10' Vert.

All Dimensions are US Survey Feet

A1
CROSS SECTIONS

FOR EARTHWORK DEVELOPMENT ONLY

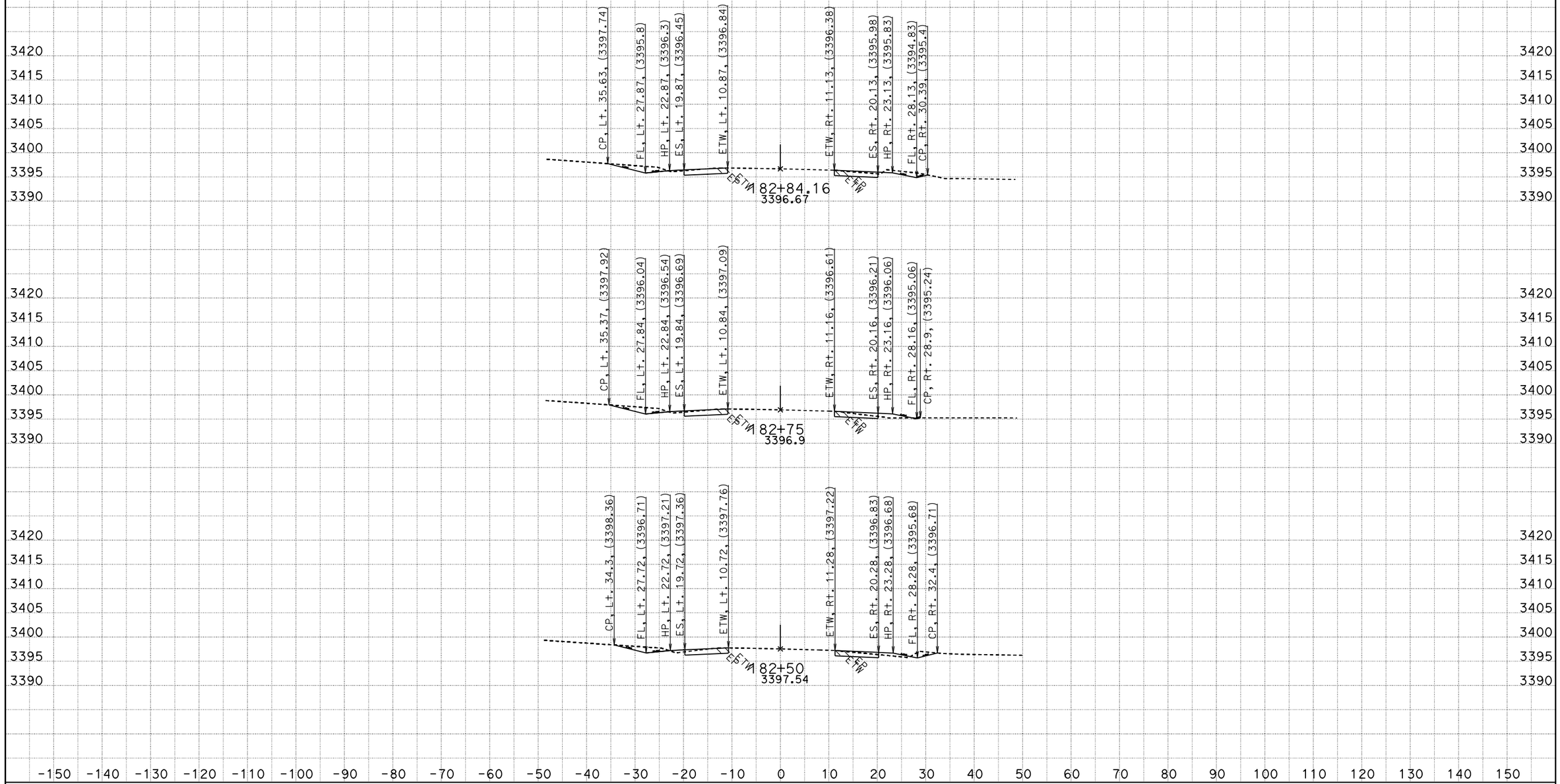

CREATED BY: RDang
DATE: 6/18/2015
KC Project: 570801 File: D:\570801\Design_Xsection\a1final.ear

CONTRACT: 0G900
DIST/CO/RTE/PM: 08/SBd/247/9.6-20.3
PROJECT ID: 0800020175

SCALE: 1" = 10' Horiz.
1" = 10' Vert.

All Dimensions are US Survey Feet

A1
CROSS SECTIONS
SHEET 141 OF 756

FOR EARTHWORK DEVELOPMENT ONLY

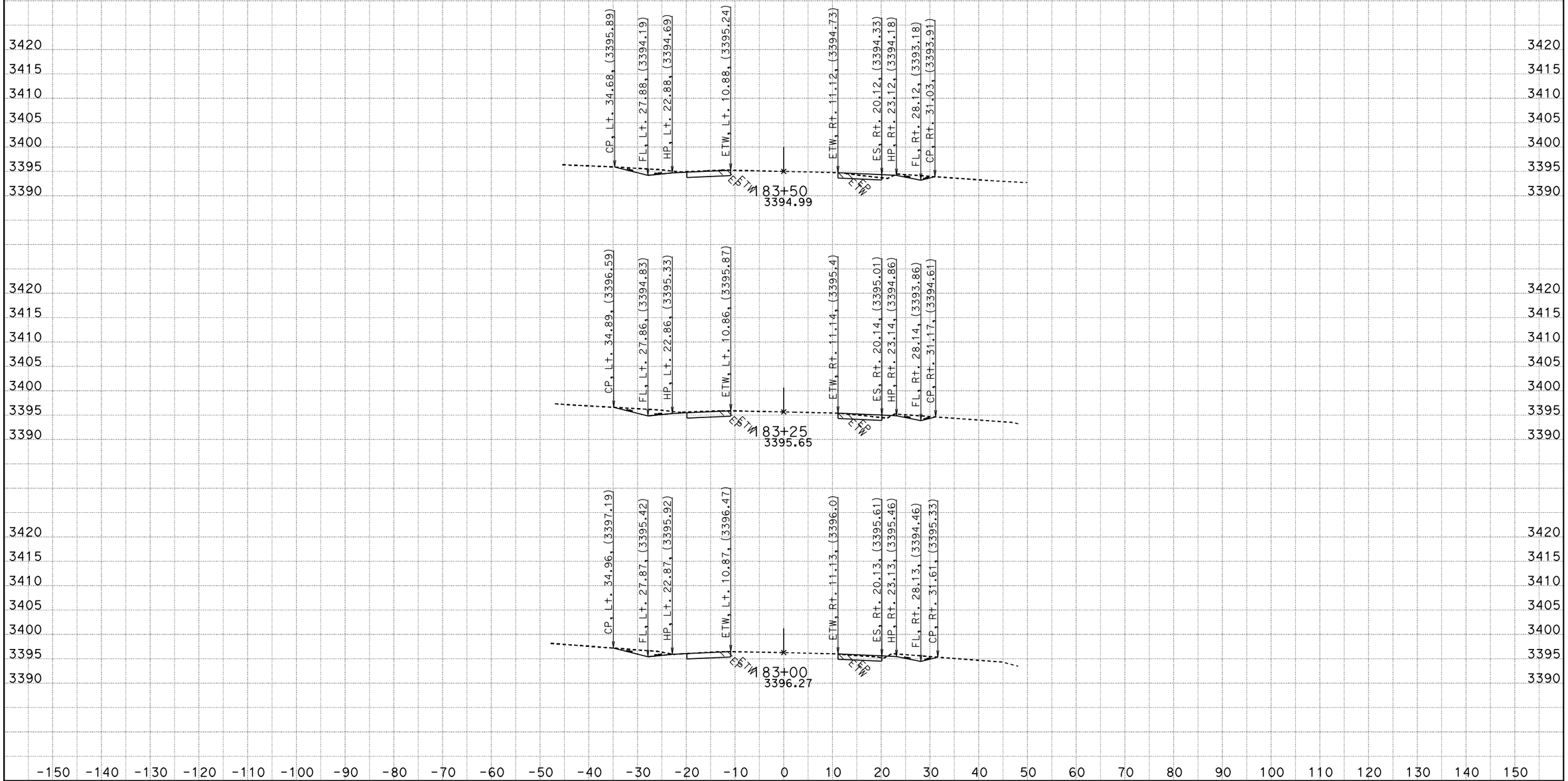

CREATED BY: RDang
DATE: 6/18/2015
KC Project: 570801 File: D:\570801\Design_Xsection\a1final.ear

CONTRACT: 0G900
DIST/CO/RTE/PM: 08/SBd/247/9.6-20.3
PROJECT ID: 0800020175

SCALE: 1" = 10' Horiz.
1" = 10' Vert.

All Dimensions are US Survey Feet

A1
CROSS SECTIONS
SHEET 142 OF 756

FOR EARTHWORK DEVELOPMENT ONLY

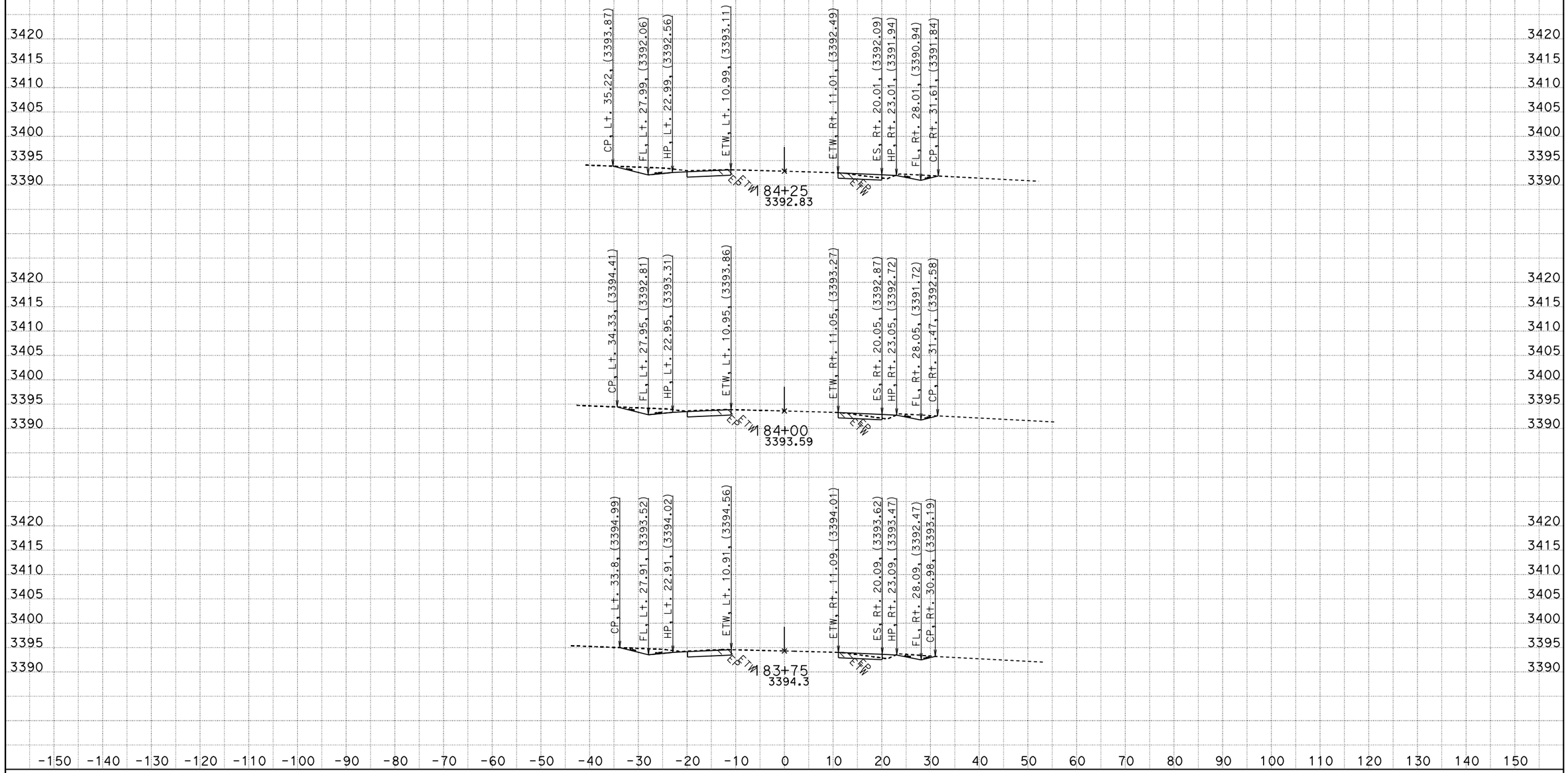

CREATED BY: RDang
DATE: 6/18/2015
KC Project: 570801 File: D:\570801\Design_Xsection\a1final.ear

CONTRACT: 0G900
DIST/CO/RTE/PM: 08/SBd/247/9.6-20.3
PROJECT ID: 0800020175

SCALE: 1" = 10' Horiz.
1" = 10' Vert.

All Dimensions are US Survey Feet

A1
CROSS SECTIONS
SHEET 143 OF 756

FOR EARTHWORK DEVELOPMENT ONLY

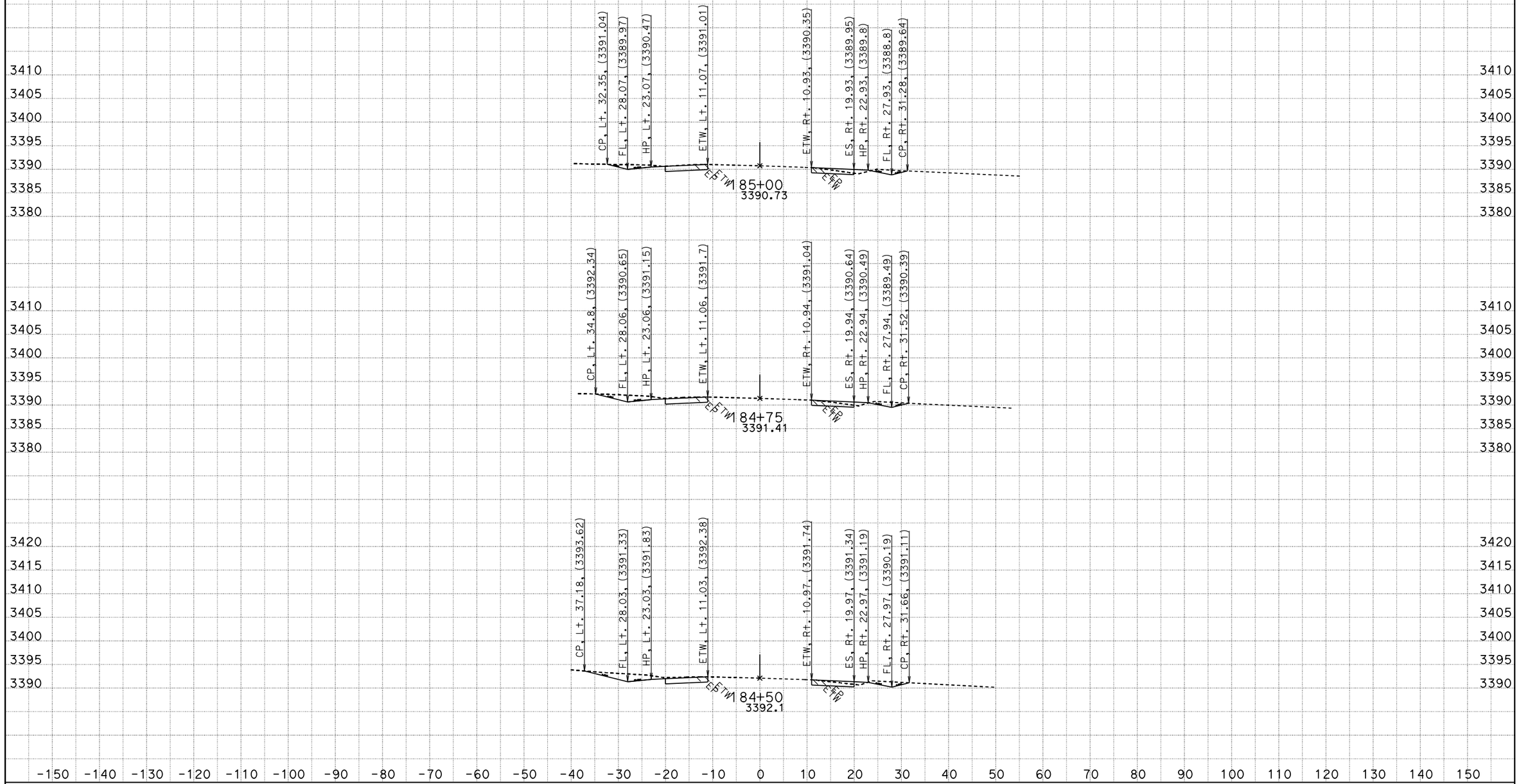

CREATED BY: RDang
DATE: 6/18/2015
KC Project: 570801 File: D:\570801\Design_Xsection\a1final.ear

CONTRACT: 0G900
DIST/CO/RTE/PM: 08/SBd/247/9.6-20.3
PROJECT ID: 0800020175

SCALE: 1" = 10' Horiz.
1" = 10' Vert.

All Dimensions are US Survey Feet

A1
CROSS SECTIONS

FOR EARTHWORK DEVELOPMENT ONLY

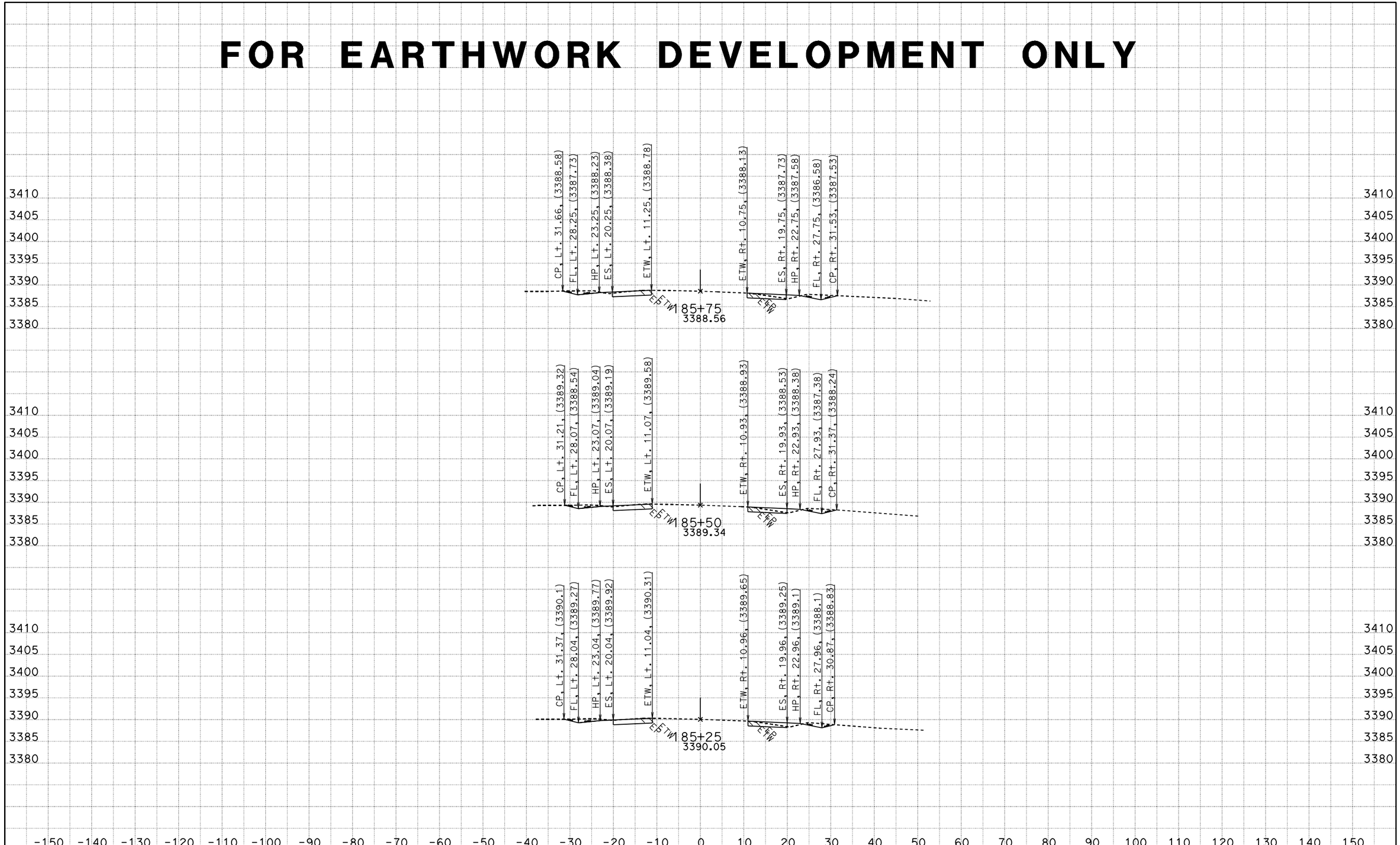

CREATED BY: RDang
DATE: 6/18/2015
KC Project: 570801 File: D:\570801\Design_Xsection\a1final.ear

CONTRACT: 0G900
DIST/CO/RTE/PM: 08/SBd/247/9.6-20.3
PROJECT ID: 0800020175

SCALE: 1" = 10' Horiz.
1" = 10' Vert.

All Dimensions are US Survey Feet

A1
CROSS SECTIONS
SHEET 145 OF 756

FOR EARTHWORK DEVELOPMENT ONLY

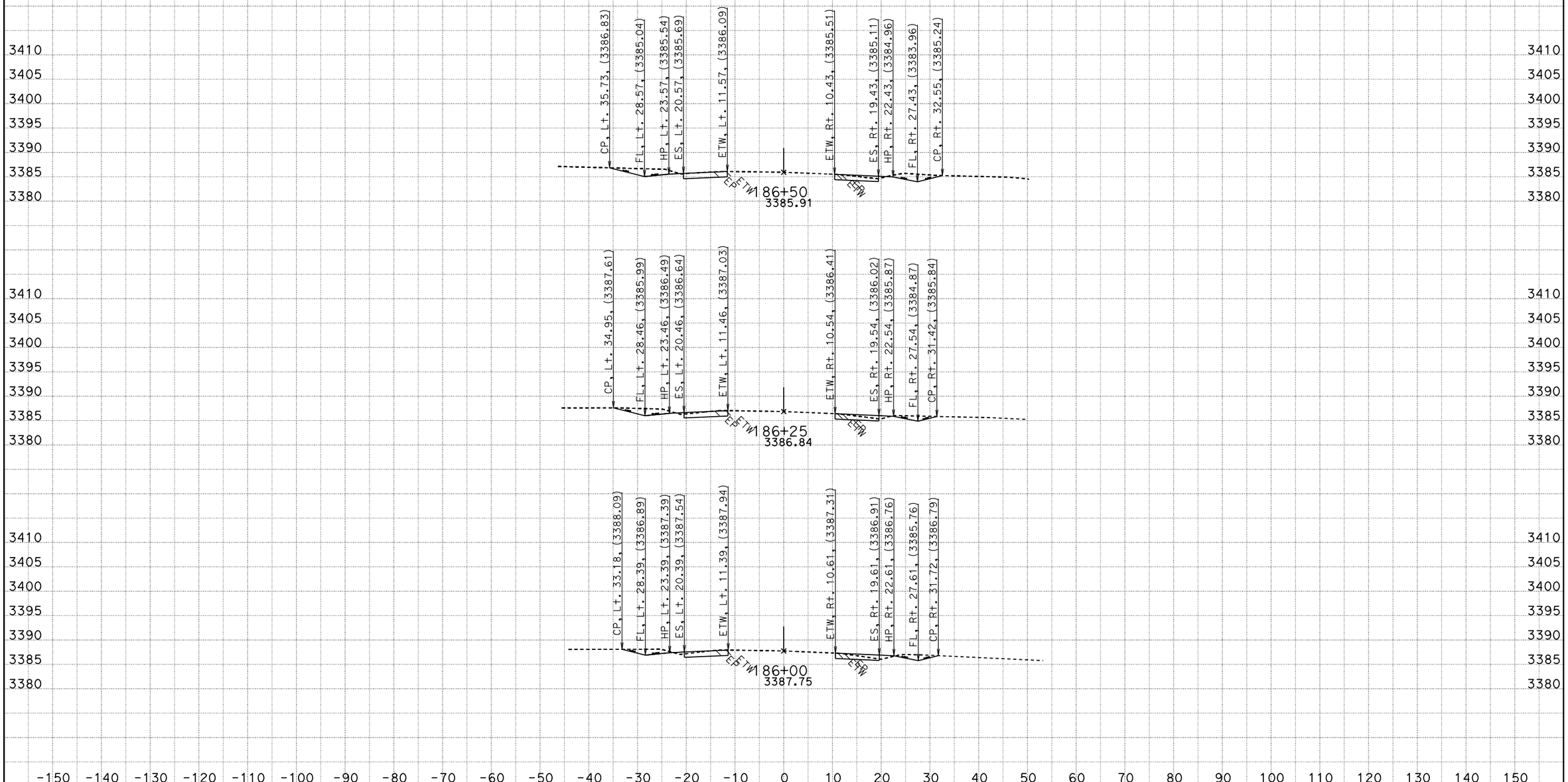

CREATED BY: RDang
DATE: 6/18/2015
KC Project: 570801 File: D:\570801\Design_Xsection\a1final.ear

CONTRACT: 0G900
DIST/CO/RTE/PM: 08/SBd/247/9.6-20.3
PROJECT ID: 0800020175

SCALE: 1" = 10' Horiz.
1" = 10' Vert.

All Dimensions are US Survey Feet

A1
CROSS SECTIONS
SHEET 146 OF 756

FOR EARTHWORK DEVELOPMENT ONLY

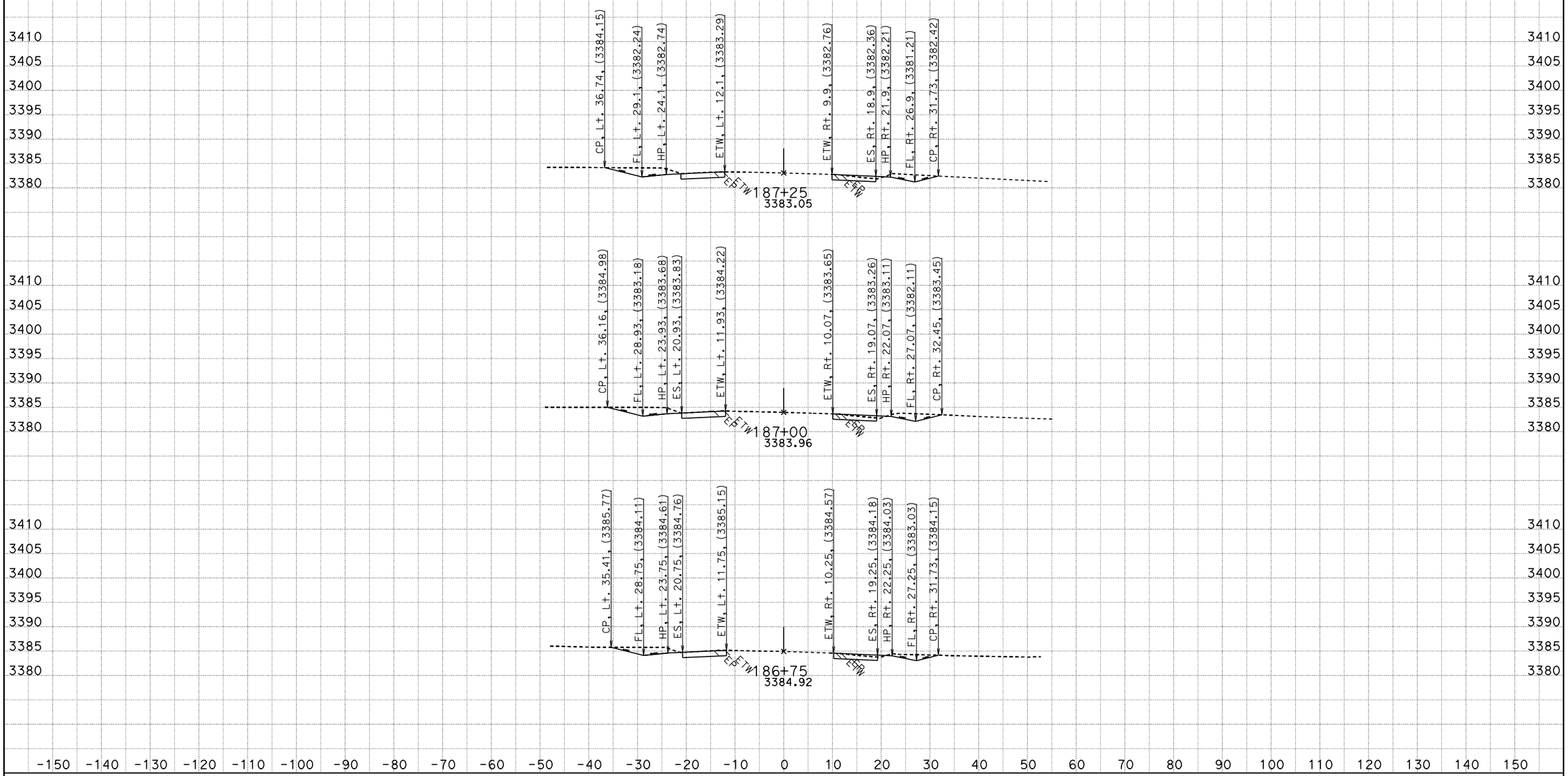

CREATED BY: RDang
DATE: 6/18/2015
KC Project: 570801 File: D:\570801\Design_Xsection\a1final.ear

CONTRACT: 0G900
DIST/CO/RTE/PM: 08/SBd/247/9.6-20.3
PROJECT ID: 0800020175

SCALE: 1" = 10' Horiz.
1" = 10' Vert.

All Dimensions are US Survey Feet

A1
CROSS SECTIONS
SHEET 147 OF 756

FOR EARTHWORK DEVELOPMENT ONLY

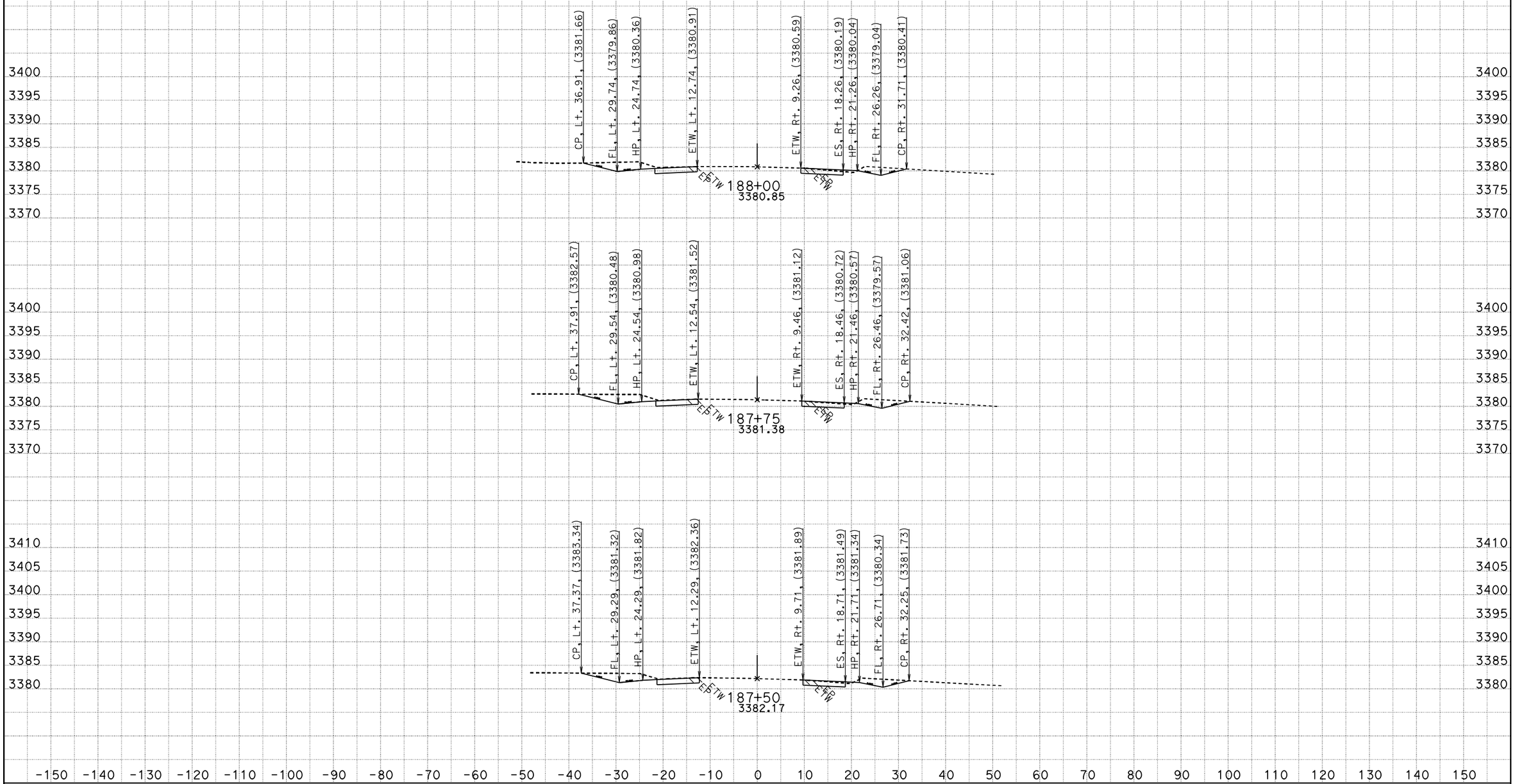

CREATED BY: RDang
DATE: 6/18/2015
KC Project: 570801 File: D:\570801\Design_Xsection\a1final.ear

CONTRACT: 0G900
DIST/CO/RTE/PM: 08/SBd/247/9.6-20.3
PROJECT ID: 0800020175

SCALE: 1" = 10' Horiz.
1" = 10' Vert.

All Dimensions are US Survey Feet

A1
CROSS SECTIONS
SHEET 148 OF 756

FOR EARTHWORK DEVELOPMENT ONLY

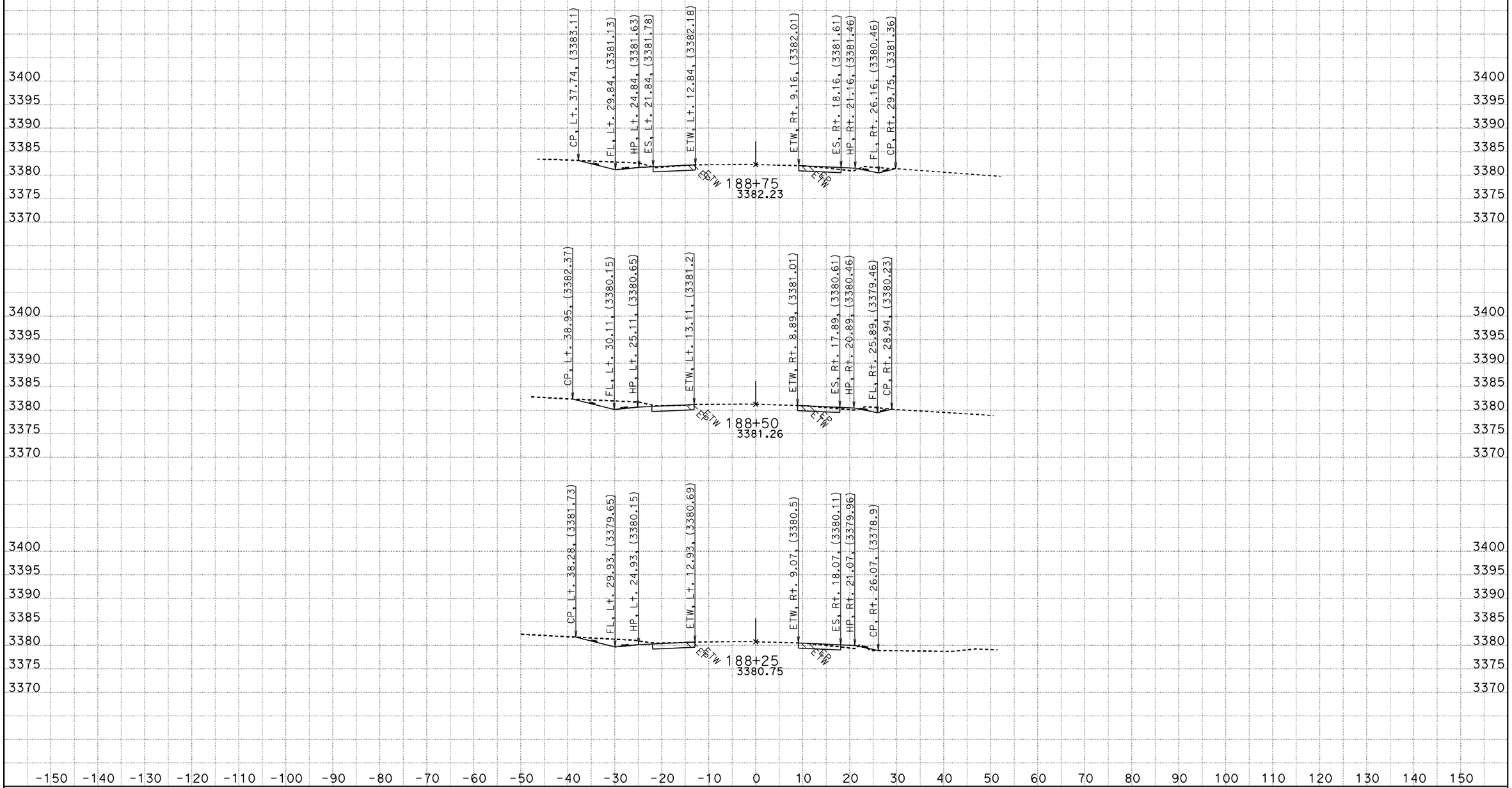

CREATED BY: RDang
DATE: 6/18/2015
KC Project: 570801 File: D:\570801\Design_Xsection\a1final.ear

CONTRACT: 0G900
DIST/CO/RTE/PM: 08/SBd/247/9.6-20.3
PROJECT ID: 0800020175

SCALE: 1" = 10' Horiz.
1" = 10' Vert.

All Dimensions are US Survey Feet

A1
CROSS SECTIONS

FOR EARTHWORK DEVELOPMENT ONLY

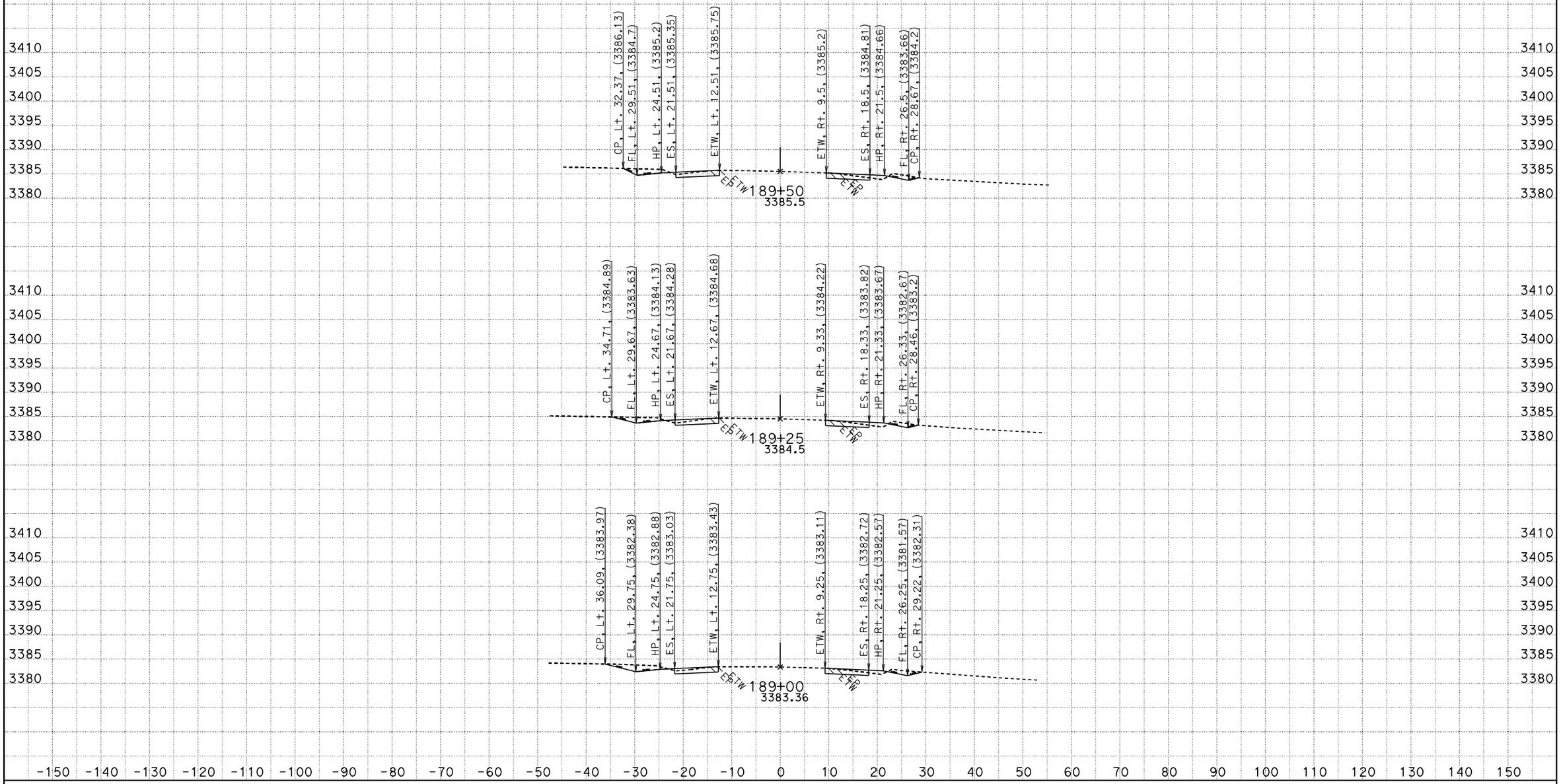

CREATED BY: RDang
DATE: 6/18/2015
KC Project: 570801 File: D:\570801\Design_Xsection\a1final.ear

CONTRACT: 0G900
DIST/CO/RTE/PM: 08/SBd/247/9.6-20.3
PROJECT ID: 0800020175

SCALE: 1" = 10' Horiz.
1" = 10' Vert.

All Dimensions are US Survey Feet

A1
CROSS SECTIONS
SHEET 150 OF 756

FOR EARTHWORK DEVELOPMENT ONLY

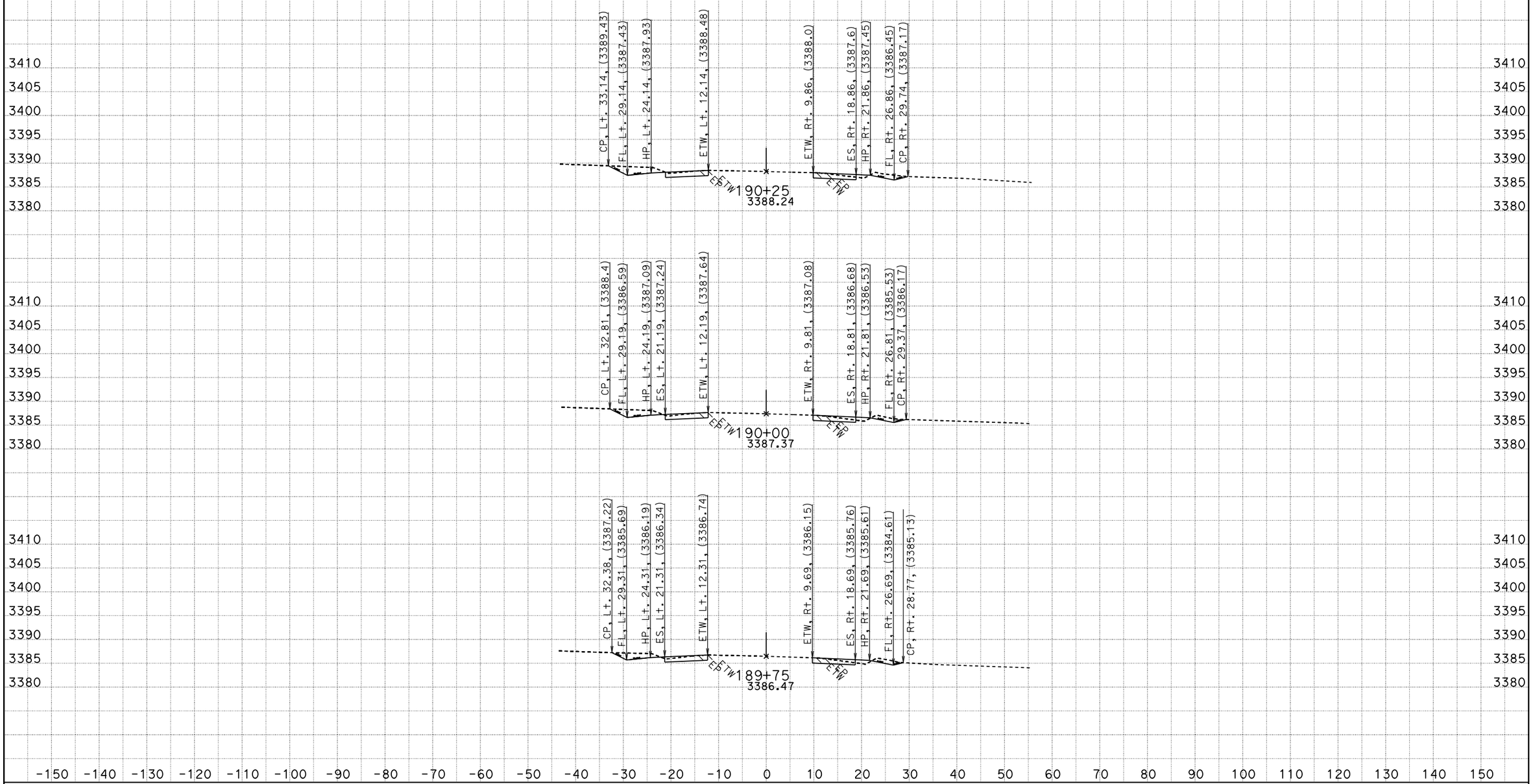

CREATED BY: RDang
DATE: 6/18/2015
KC Project: 570801 File: D:\570801\Design_Xsection\a1final.ear

CONTRACT: 0G900
DIST/CO/RTE/PM: 08/SBd/247/9.6-20.3
PROJECT ID: 0800020175

SCALE: 1" = 10' Horiz.
1" = 10' Vert.

All Dimensions are US Survey Feet

A1
CROSS SECTIONS
SHEET 151 OF 756

FOR EARTHWORK DEVELOPMENT ONLY

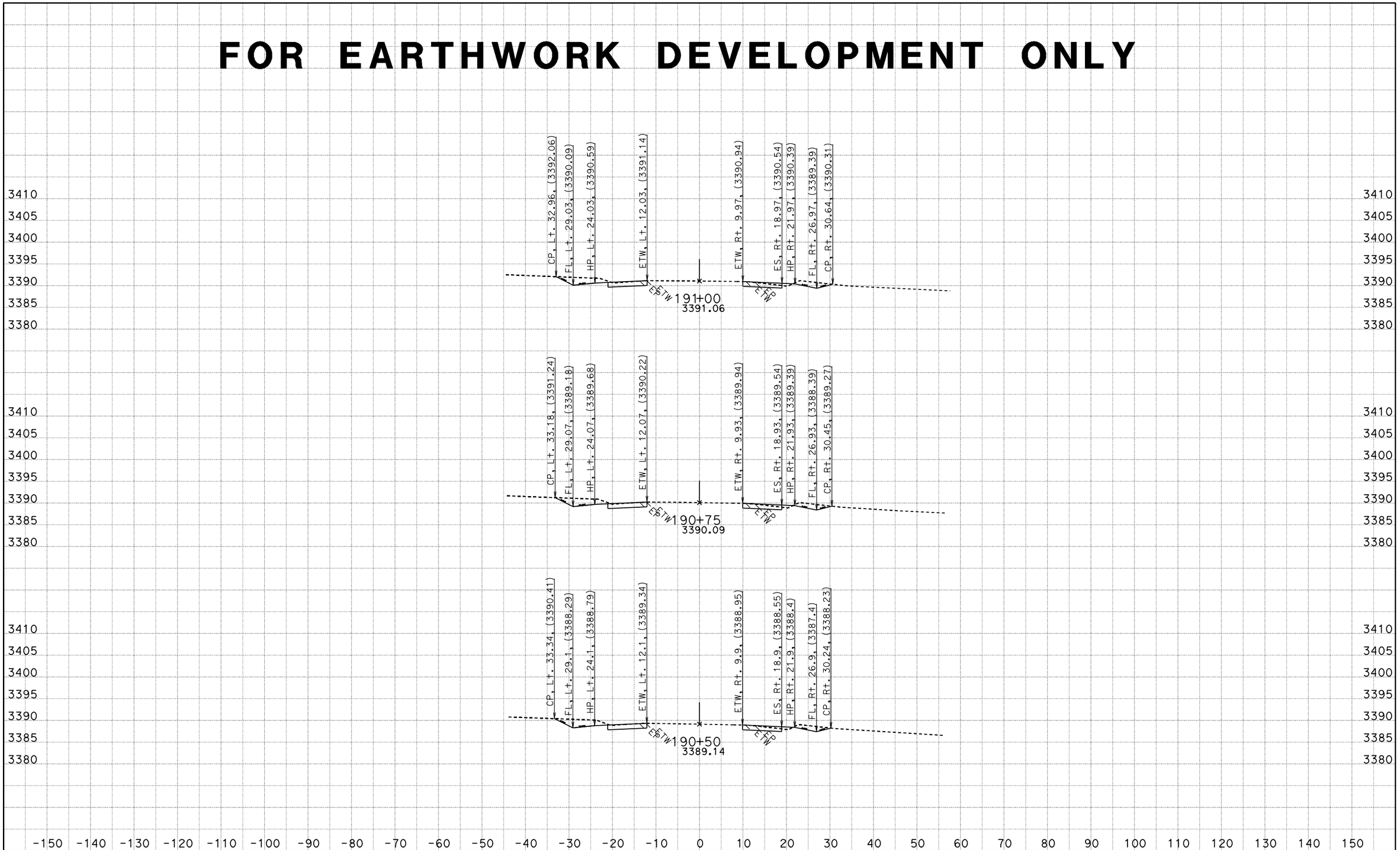

CREATED BY: RDang
DATE: 6/18/2015
KC Project: 570801 File: D:\570801\Design_Xsection\a1final.ear

CONTRACT: 0G900
DIST/CO/RTE/PM: 08/SBd/247/9.6-20.3
PROJECT ID: 0800020175

SCALE: 1" = 10' Horiz.
1" = 10' Vert.

All Dimensions are US Survey Feet

A1
CROSS SECTIONS
SHEET 152 OF 756

FOR EARTHWORK DEVELOPMENT ONLY

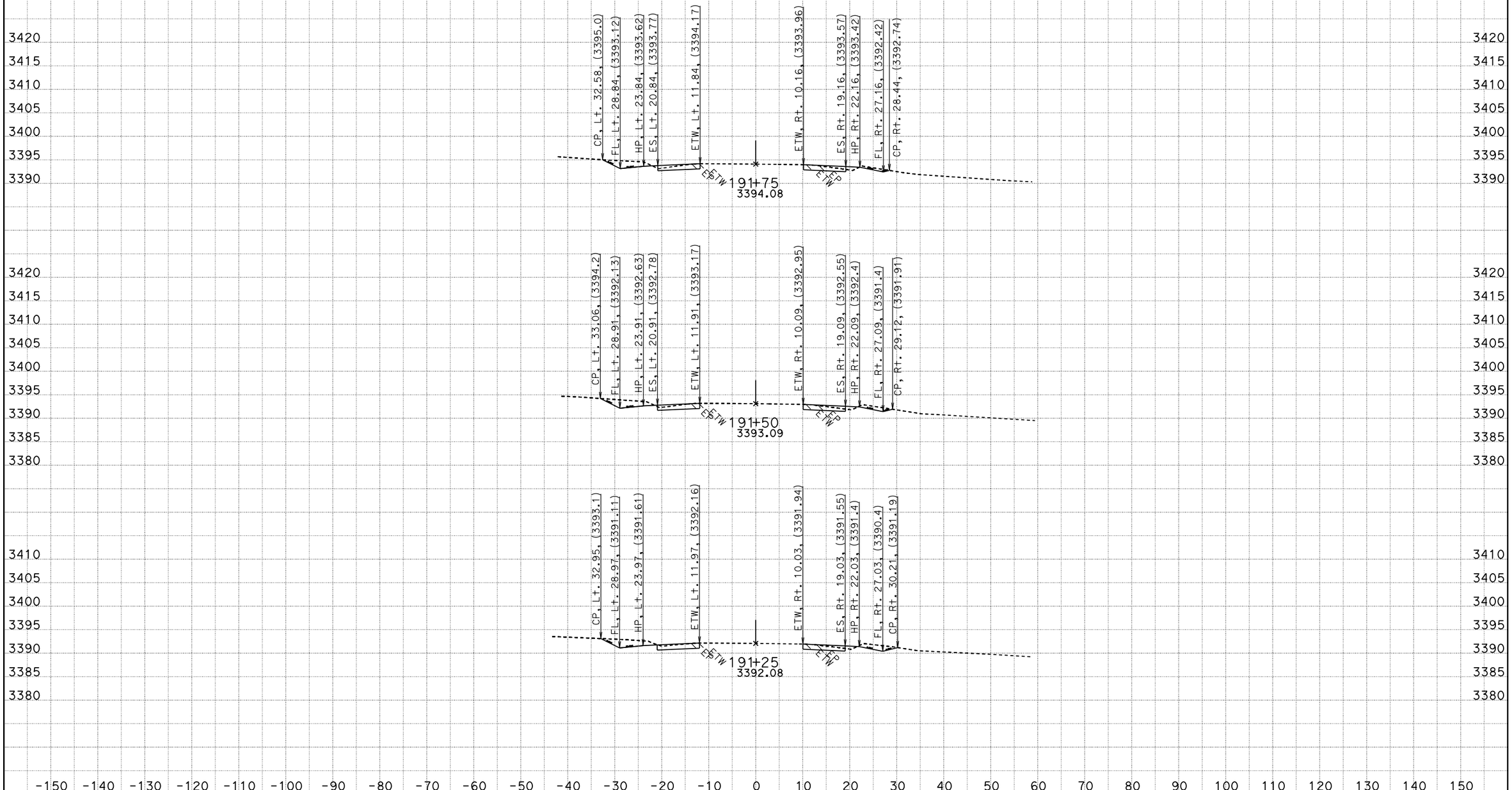

CREATED BY: RDang
DATE: 6/18/2015
KC Project: 570801 File: D:\570801\Design_Xsection\a1final.ear

CONTRACT: 0G900
DIST/CO/RTE/PM: 08/SBd/247/9.6-20.3
PROJECT ID: 0800020175

SCALE: 1" = 10' Horiz.
1" = 10' Vert.

All Dimensions are US Survey Feet

A1
CROSS SECTIONS
SHEET 153 OF 756

FOR EARTHWORK DEVELOPMENT ONLY

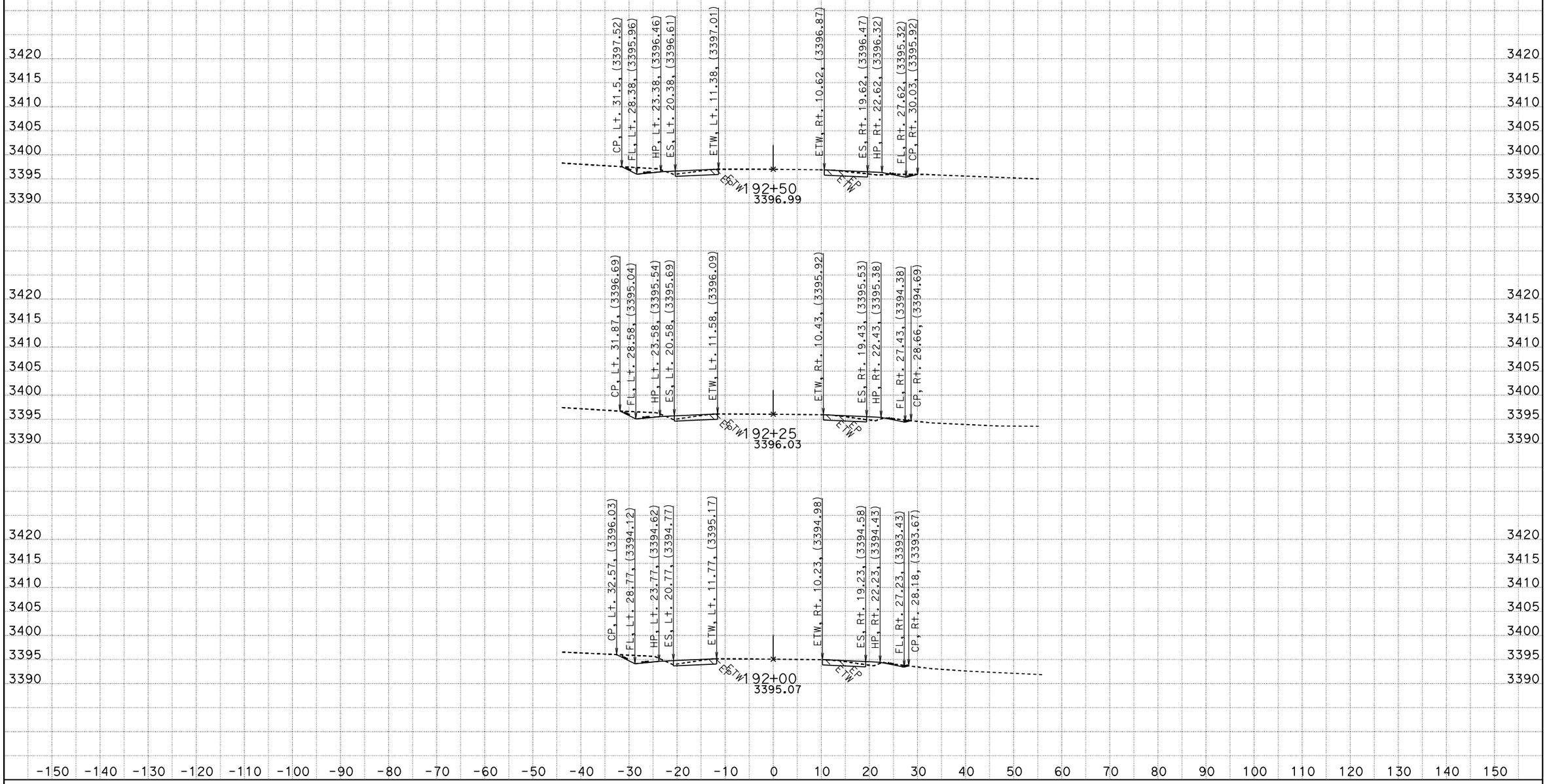

CREATED BY: RDang
DATE: 6/18/2015
KC Project: 570801 File: D:\570801\Design_Xsection\a1final.ear

CONTRACT: 0G900
DIST/CO/RTE/PM: 08/SBd/247/9.6-20.3
PROJECT ID: 0800020175

SCALE: 1" = 10' Horiz.
1" = 10' Vert.

All Dimensions are US Survey Feet

A1
CROSS SECTIONS

FOR EARTHWORK DEVELOPMENT ONLY

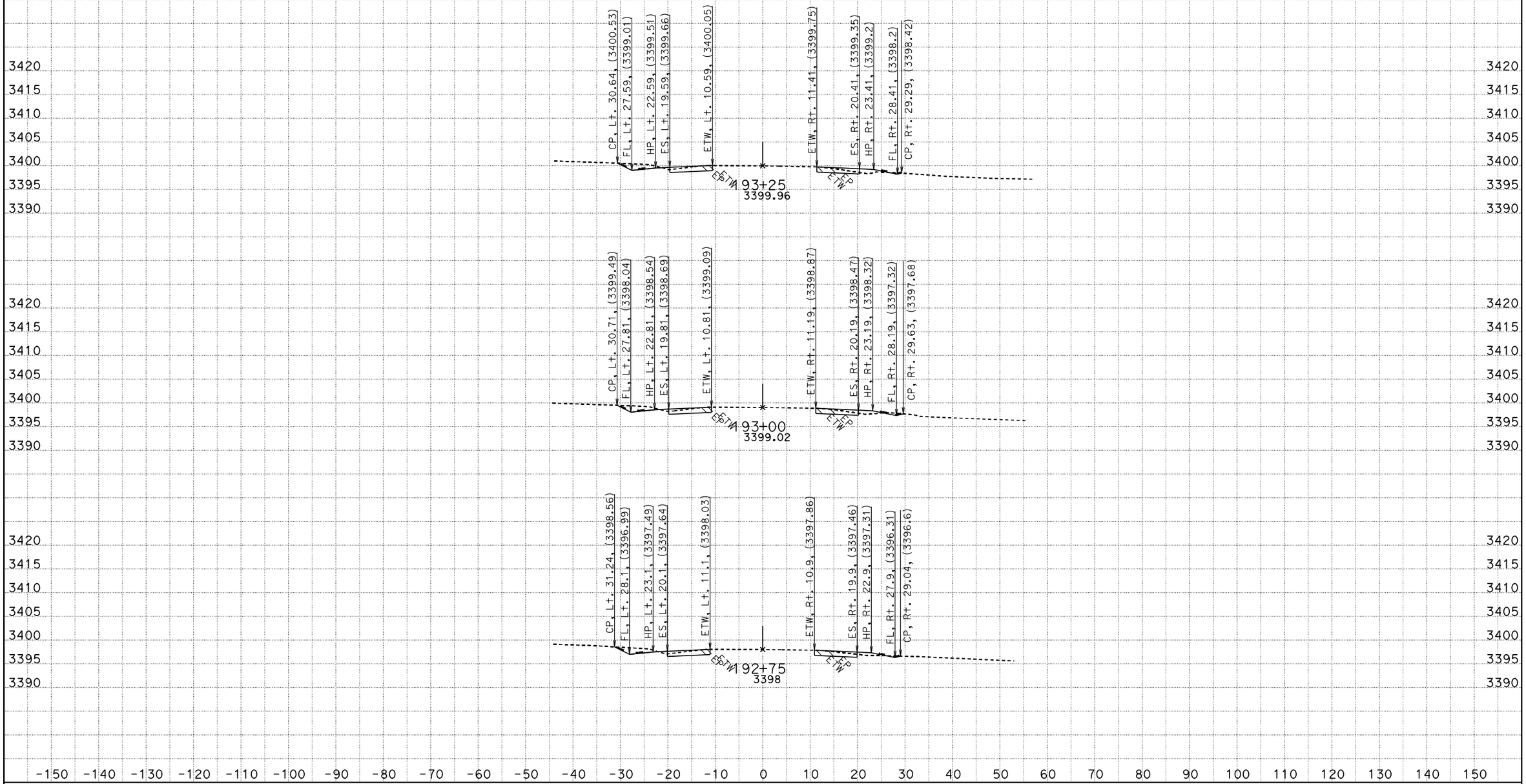

CREATED BY: RDang
DATE: 6/18/2015
KC Project: 570801 File: D:\570801\Design_Xsection\a1final.ear

CONTRACT: 0G900
DIST/CO/RTE/PM: 08/SBd/247/9.6-20.3
PROJECT ID: 0800020175

SCALE: 1" = 10' Horiz.
1" = 10' Vert.

All Dimensions are US Survey Feet

A1
CROSS SECTIONS
SHEET 155 OF 756

FOR EARTHWORK DEVELOPMENT ONLY

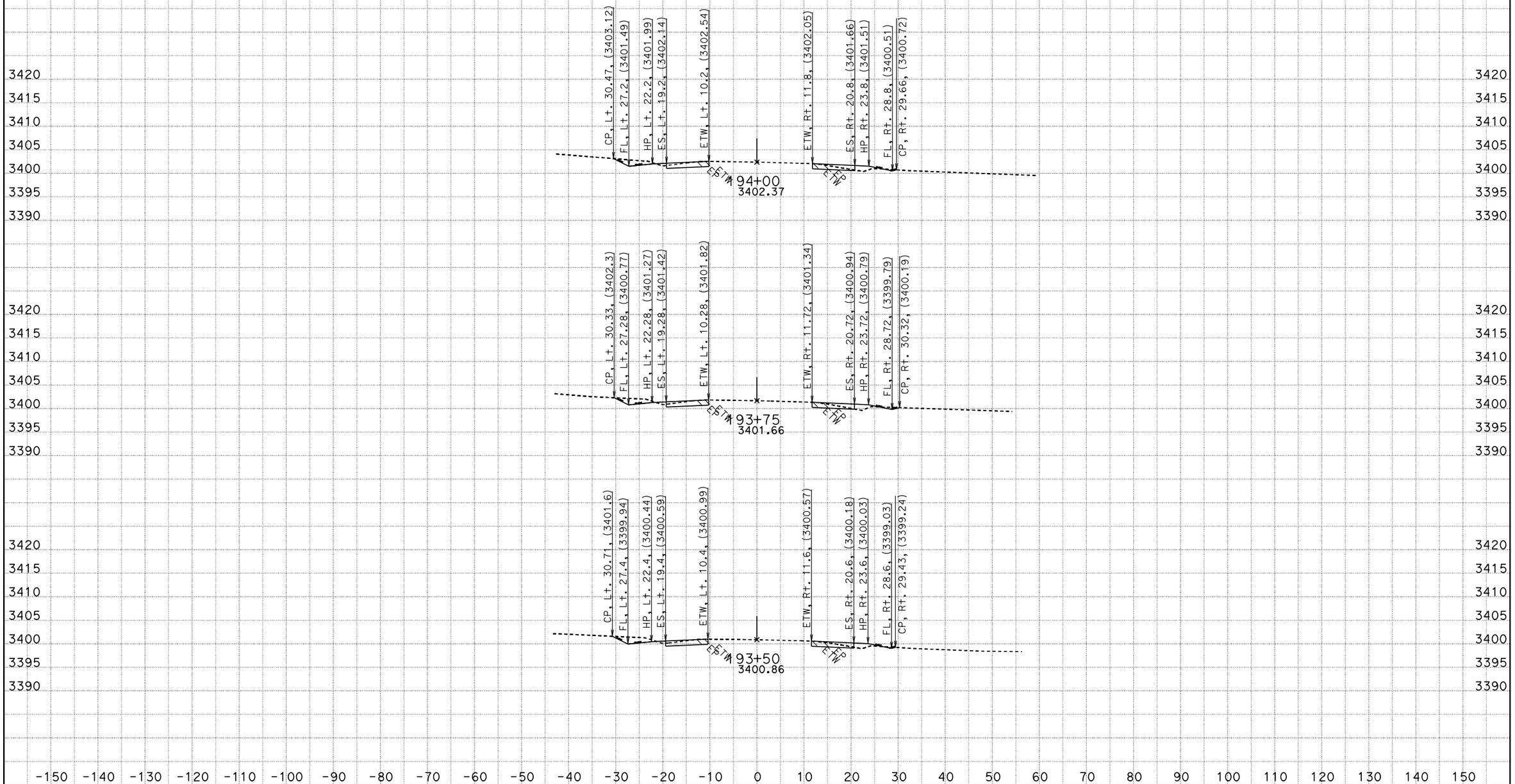

CREATED BY: RDang
DATE: 6/18/2015
KC Project: 570801 File: D:\570801\Design_Xsection\a1final.ear

CONTRACT: 0G900
DIST/CO/RTE/PM: 08/SBd/247/9.6-20.3
PROJECT ID: 0800020175

SCALE: 1" = 10' Horiz.
1" = 10' Vert.

All Dimensions are US Survey Feet

A1
CROSS SECTIONS
SHEET 156 OF 756

FOR EARTHWORK DEVELOPMENT ONLY

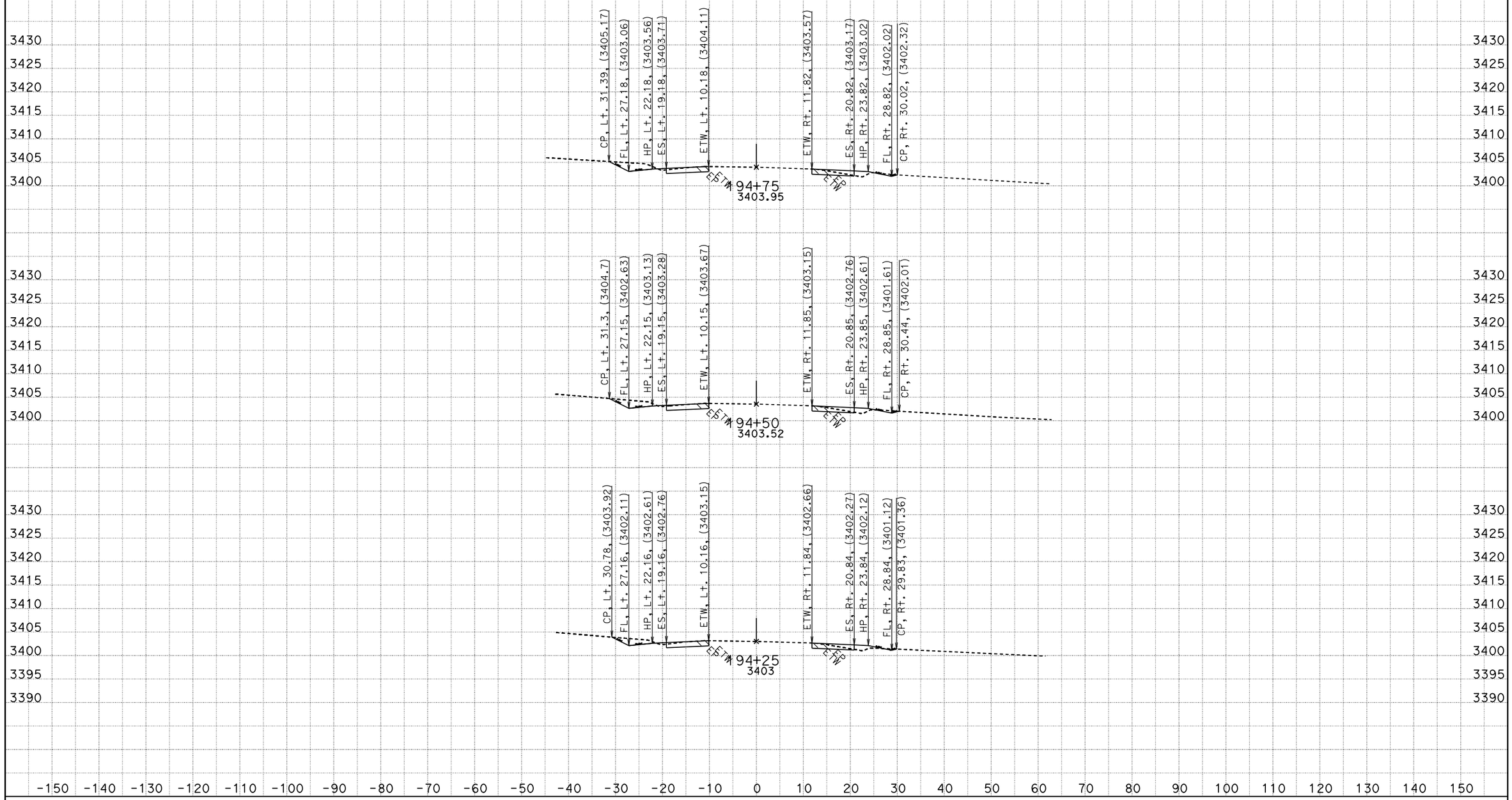

CREATED BY: RDang
DATE: 6/18/2015
KC Project: 570801 File: D:\570801\Design_Xsection\a1final.ear

CONTRACT: 0G900
DIST/CO/RTE/PM: 08/SBd/247/9.6-20.3
PROJECT ID: 0800020175

SCALE: 1" = 10' Horiz.
1" = 10' Vert.

All Dimensions are US Survey Feet

A1
CROSS SECTIONS

FOR EARTHWORK DEVELOPMENT ONLY

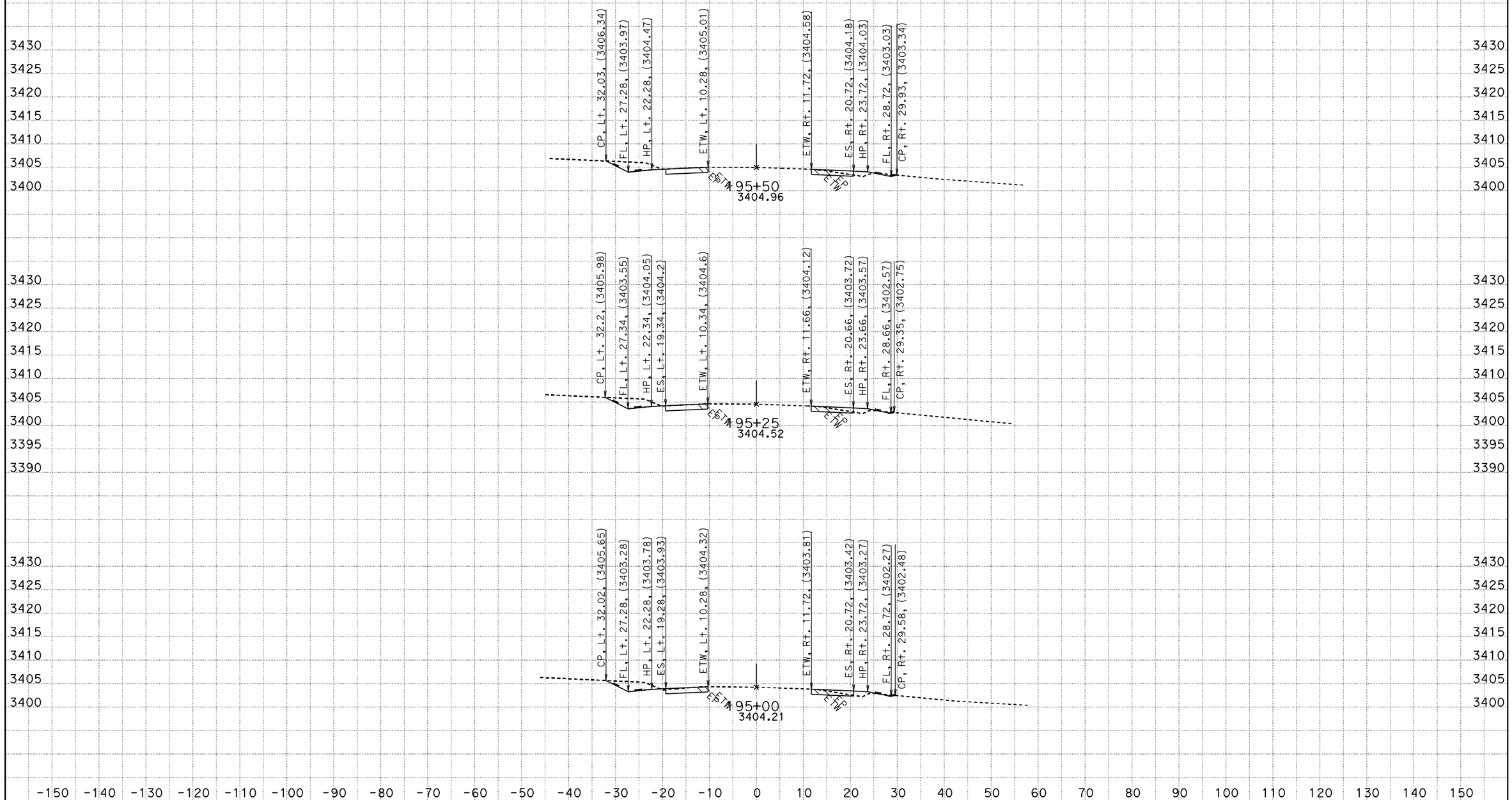

CREATED BY: RDang
DATE: 6/18/2015
KC Project: 570801 File: D:\570801\Design_Xsection\a1final.ear

CONTRACT: 0G900
DIST/CO/RTE/PM: 08/SBd/247/9.6-20.3
PROJECT ID: 0800020175

SCALE: 1" = 10' Horiz.
1" = 10' Vert.

All Dimensions are US Survey Feet

A1
CROSS SECTIONS
SHEET 158 OF 756

FOR EARTHWORK DEVELOPMENT ONLY

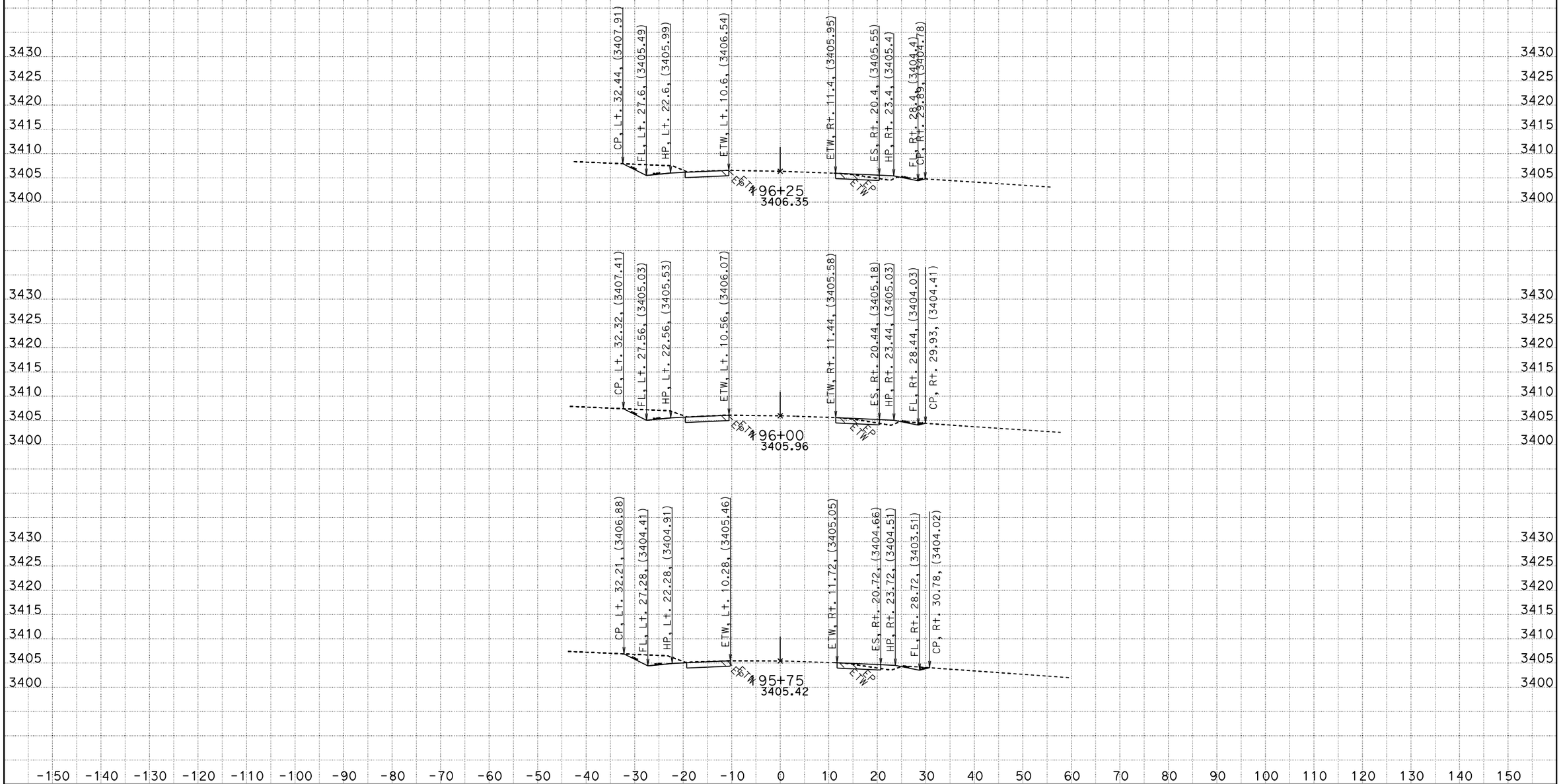

CREATED BY: RDang
DATE: 6/18/2015
KC Project: 570801 File: D:\570801\Design_Xsection\a1final.ear

CONTRACT: 0G900
DIST/CO/RTE/PM: 08/SBd/247/9.6-20.3
PROJECT ID: 0800020175

SCALE: 1" = 10' Horiz.
1" = 10' Vert.

All Dimensions are US Survey Feet

A1
CROSS SECTIONS
SHEET 159 OF 756

FOR EARTHWORK DEVELOPMENT ONLY

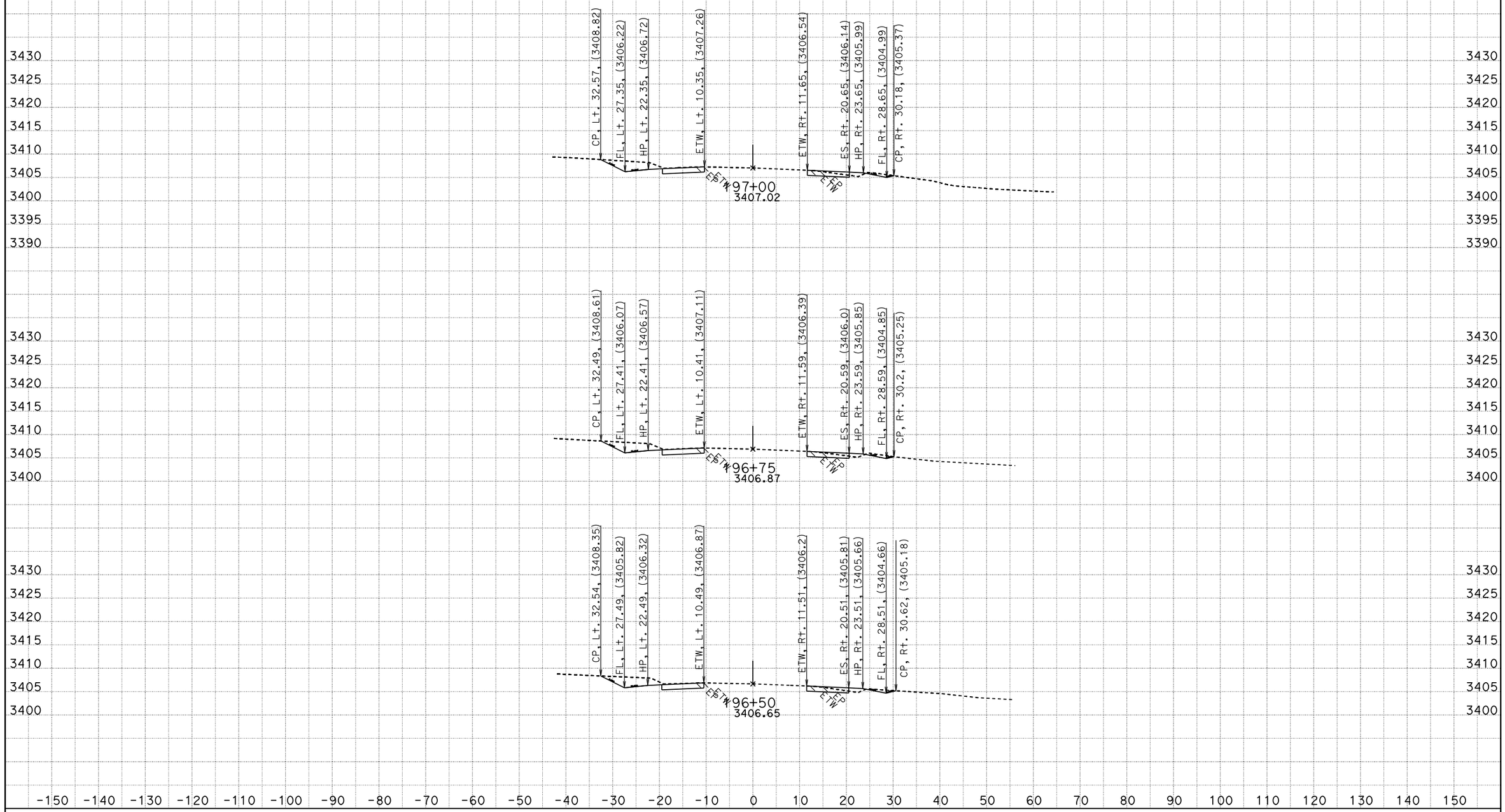

CREATED BY: RDang
DATE: 6/18/2015
KC Project: 570801 File: D:\570801\Design_Xsection\a1final.ear

CONTRACT: 0G900
DIST/CO/RTE/PM: 08/SBd/247/9.6-20.3
PROJECT ID: 0800020175

SCALE: 1" = 10' Horiz.
1" = 10' Vert.

All Dimensions are US Survey Feet

A1
CROSS SECTIONS
SHEET 160 OF 756

FOR EARTHWORK DEVELOPMENT ONLY

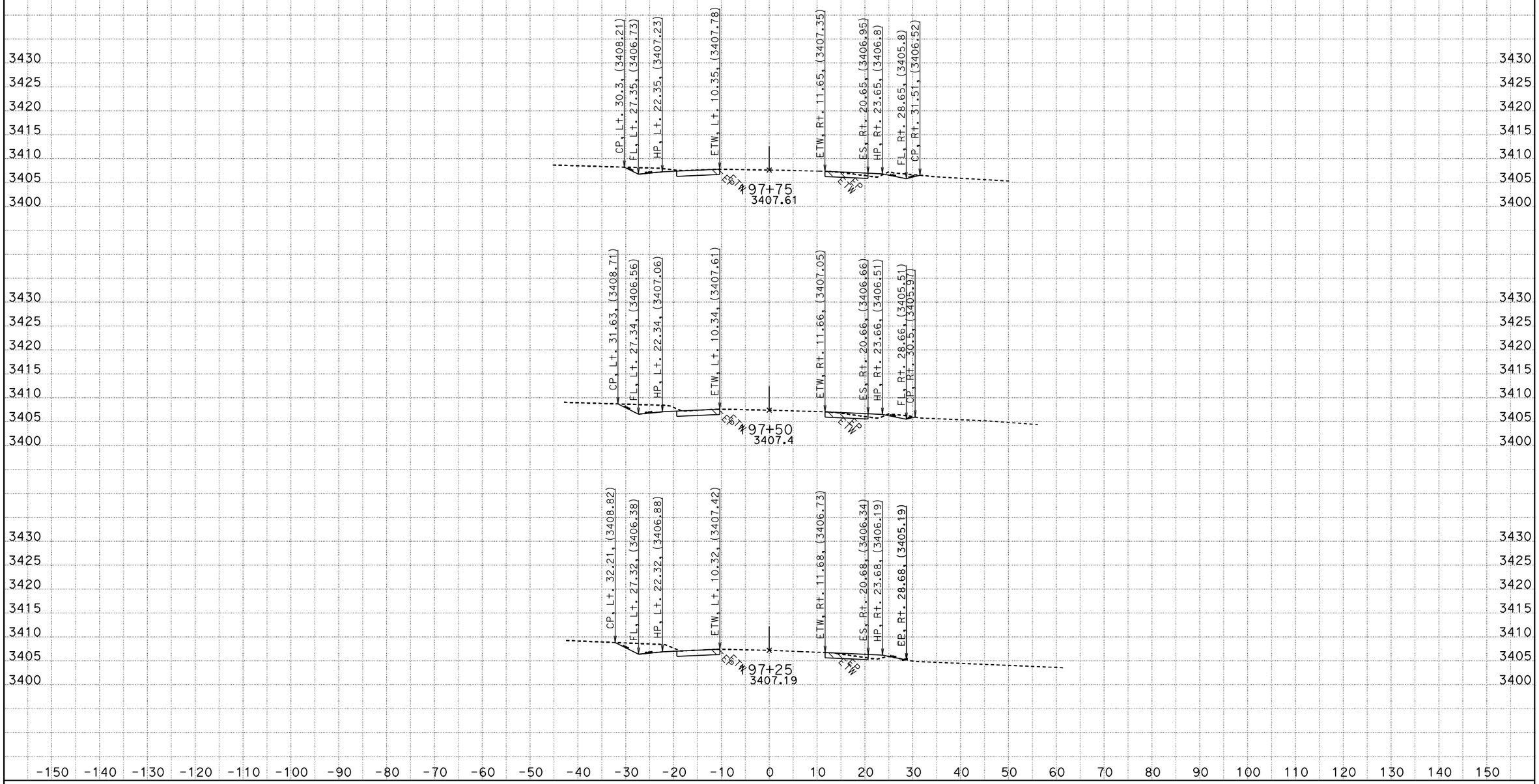

CREATED BY: RDang
DATE: 6/18/2015
KC Project: 570801 File: D:\570801\Design_Xsection\a1final.ear

CONTRACT: 0G900
DIST/CO/RTE/PM: 08/SBd/247/9.6-20.3
PROJECT ID: 0800020175

SCALE: 1" = 10' Horiz.
1" = 10' Vert.

All Dimensions are US Survey Feet

A1
CROSS SECTIONS
SHEET 161 OF 756

FOR EARTHWORK DEVELOPMENT ONLY

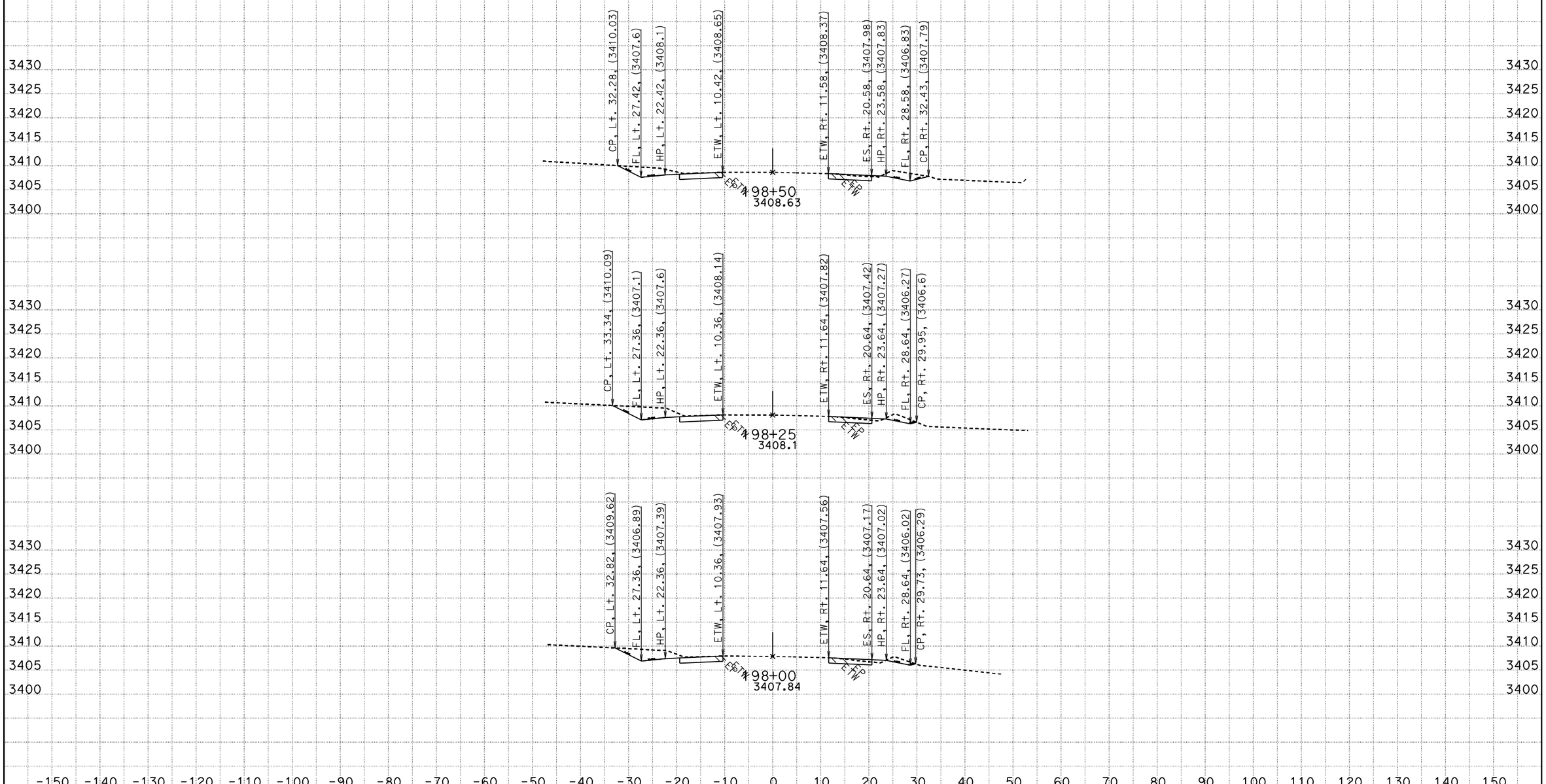

CREATED BY: RDang
DATE: 6/18/2015
KC Project: 570801 File: D:\570801\Design_Xsection\a1final.ear

CONTRACT: 0G900
DIST/CO/RTE/PM: 08/SBd/247/9.6-20.3
PROJECT ID: 0800020175

SCALE: 1" = 10' Horiz.
1" = 10' Vert.

All Dimensions are US Survey Feet

A1
CROSS SECTIONS
SHEET 162 OF 756

FOR EARTHWORK DEVELOPMENT ONLY

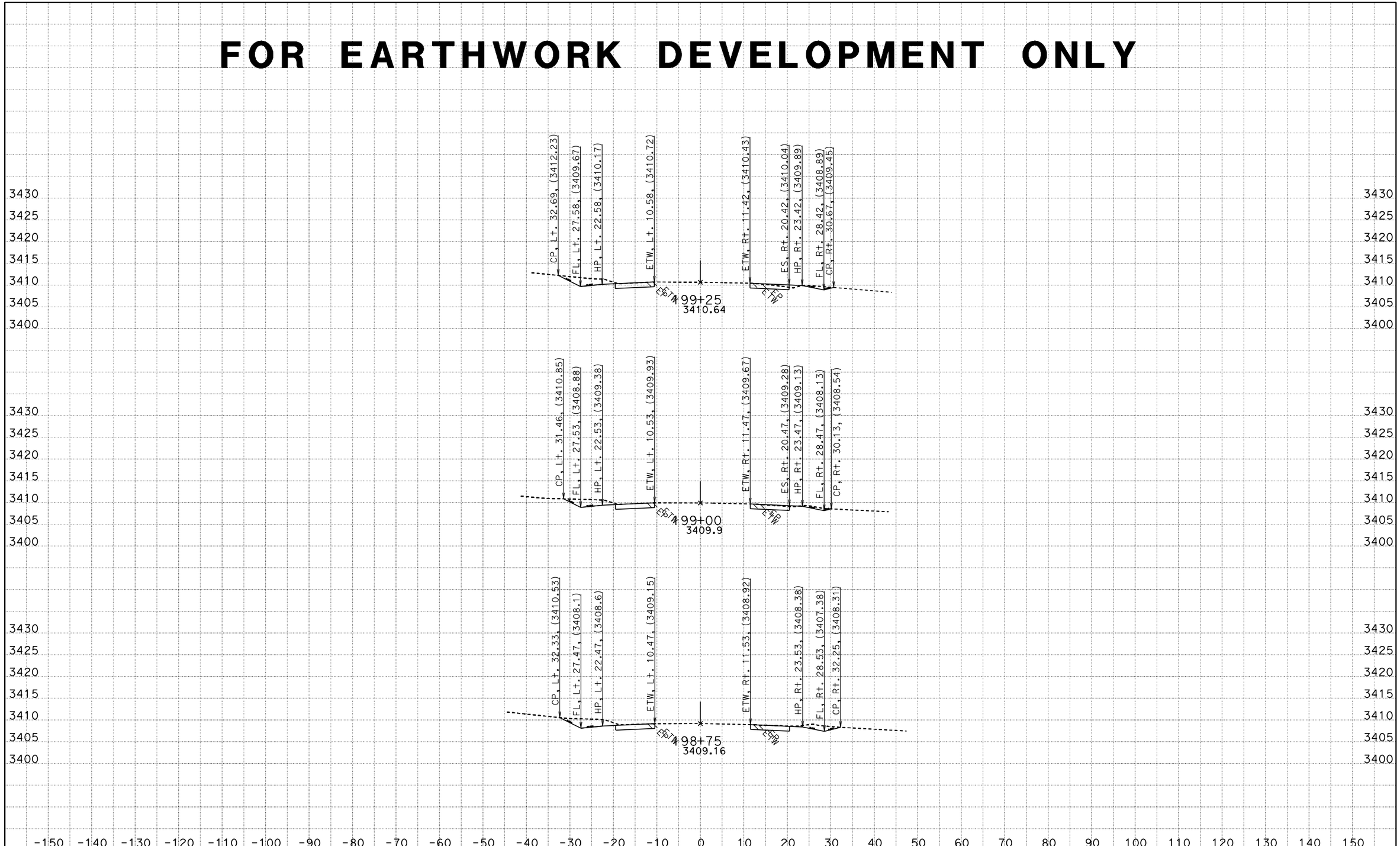

CREATED BY: RDang
DATE: 6/18/2015
KC Project: 570801 File: D:\570801\Design_Xsection\a1final.ear

CONTRACT: 0G900
DIST/CO/RTE/PM: 08/SBd/247/9.6-20.3
PROJECT ID: 0800020175

SCALE: 1" = 10' Horiz.
1" = 10' Vert.

All Dimensions are US Survey Feet

A1
CROSS SECTIONS
SHEET 163 OF 756

FOR EARTHWORK DEVELOPMENT ONLY

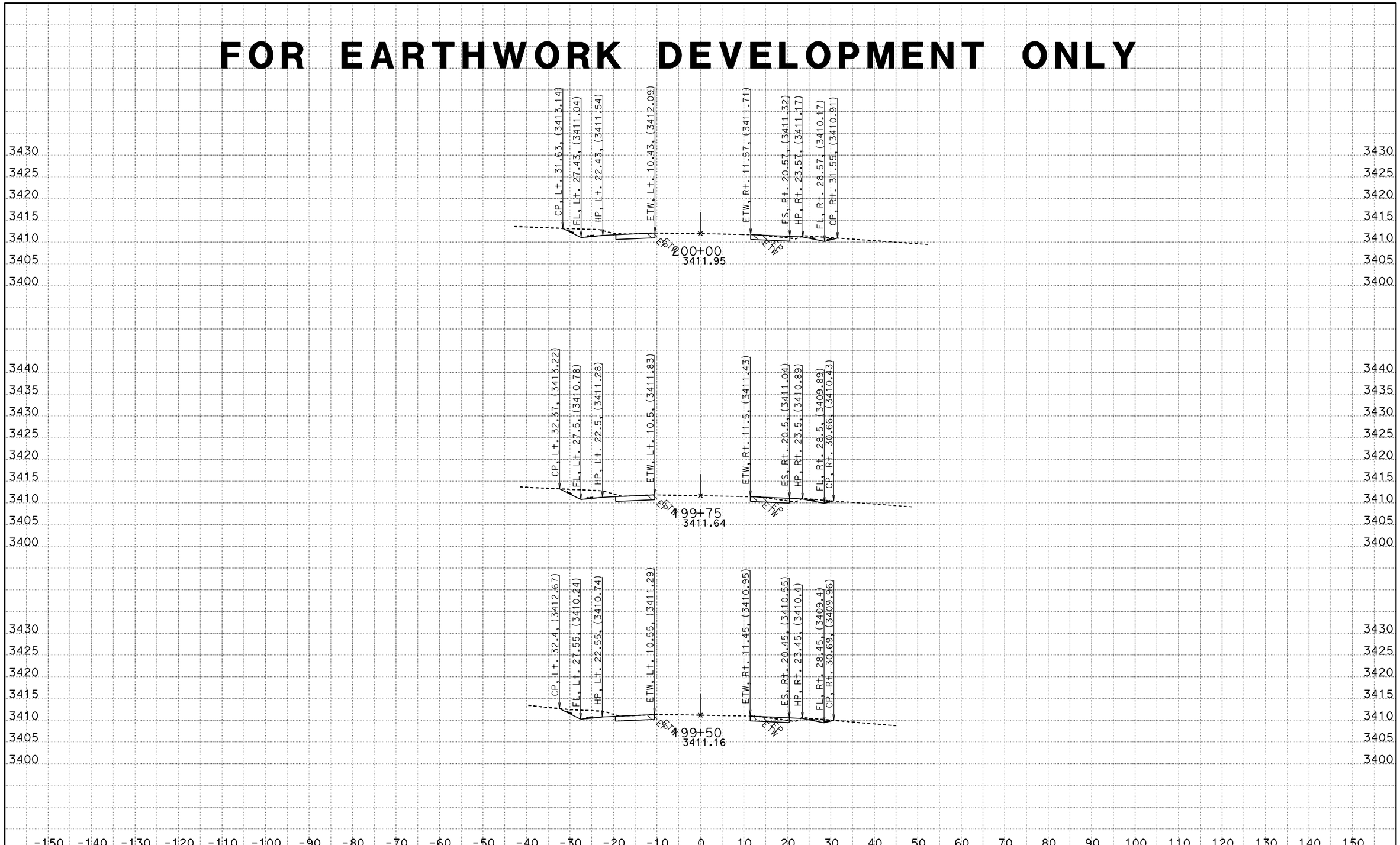

CREATED BY: RDang
DATE: 6/18/2015
KC Project: 570801 File: D:\570801\Design_Xsection\a1final.ear

CONTRACT: 0G900
DIST/CO/RTE/PM: 08/SBd/247/9.6-20.3
PROJECT ID: 0800020175

SCALE: 1" = 10' Horiz.
1" = 10' Vert.

All Dimensions are US Survey Feet

A1
CROSS SECTIONS
SHEET 164 OF 756

FOR EARTHWORK DEVELOPMENT ONLY

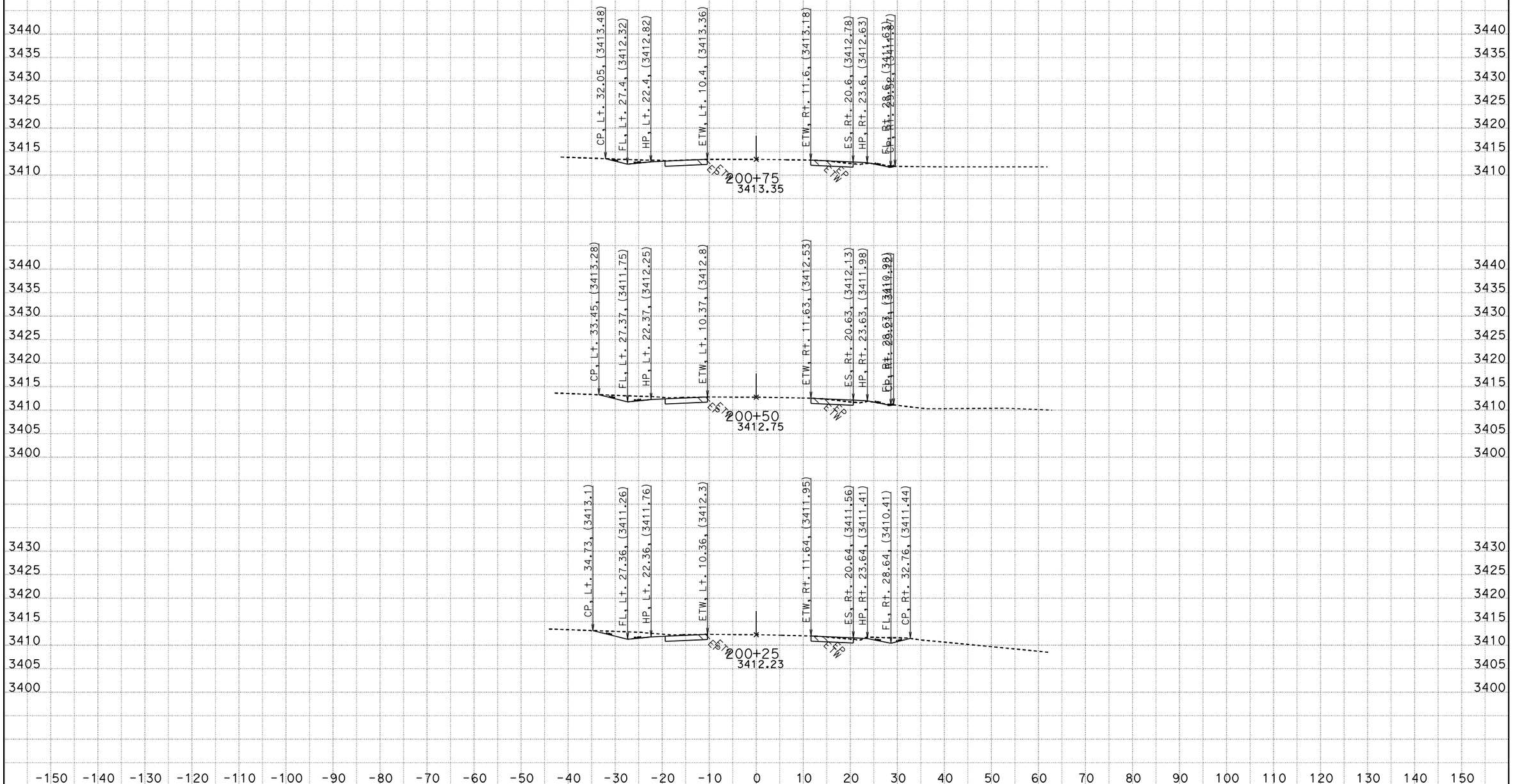

CREATED BY: RDang
DATE: 6/18/2015
KC Project: 570801 File: D:\570801\Design_Xsection\a1final.ear

CONTRACT: 0G900
DIST/CO/RTE/PM: 08/SBd/247/9.6-20.3
PROJECT ID: 0800020175

SCALE: 1" = 10' Horiz.
1" = 10' Vert.

All Dimensions are US Survey Feet

A1
CROSS SECTIONS
SHEET 165 OF 756

FOR EARTHWORK DEVELOPMENT ONLY

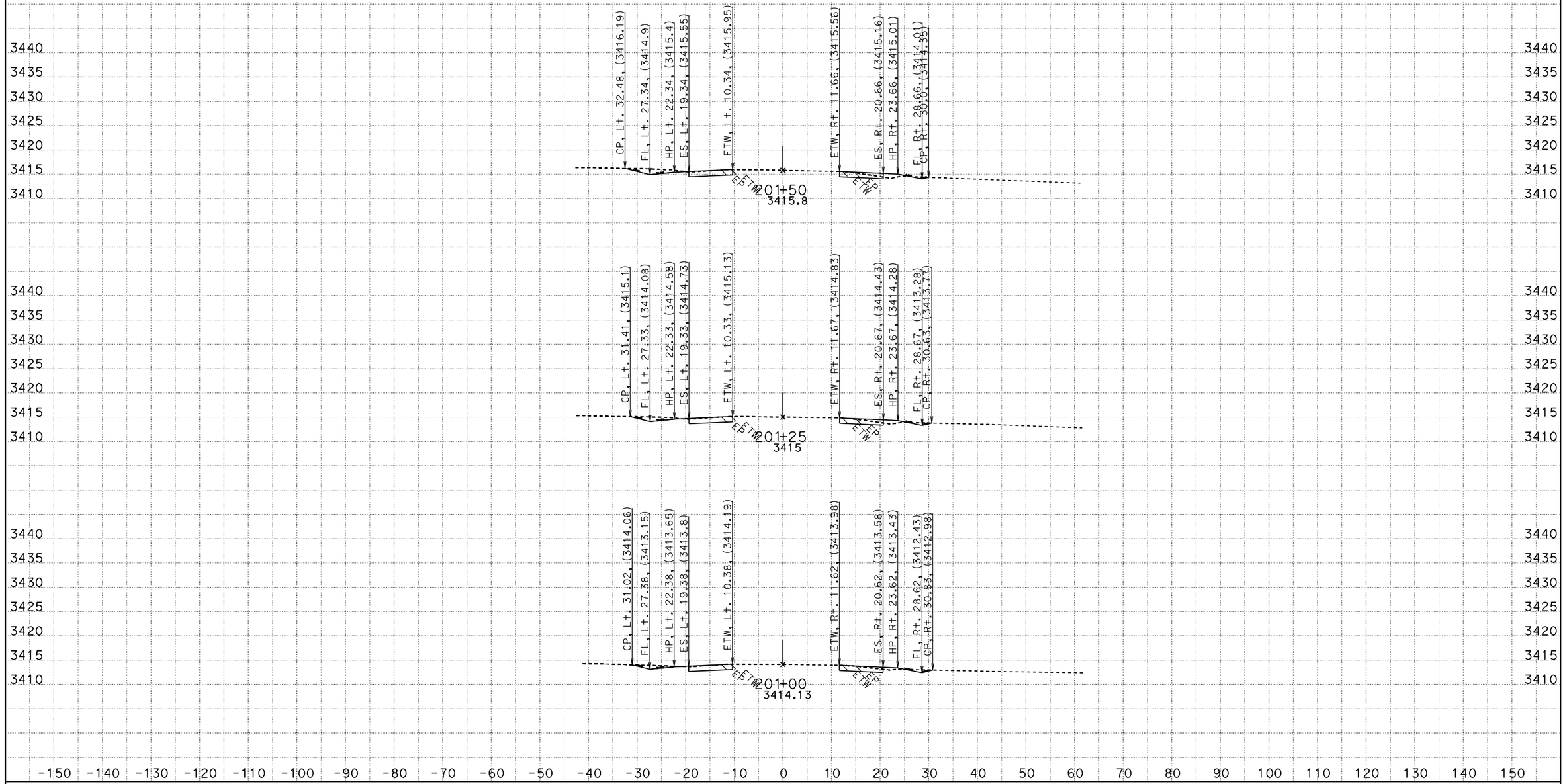

CREATED BY: RDang
DATE: 6/18/2015
KC Project: 570801 File: D:\570801\Design_Xsection\a1final.ear

CONTRACT: 0G900
DIST/CO/RTE/PM: 08/SBd/247/9.6-20.3
PROJECT ID: 0800020175

SCALE: 1" = 10' Horiz.
1" = 10' Vert.

All Dimensions are US Survey Feet

A1
CROSS SECTIONS

FOR EARTHWORK DEVELOPMENT ONLY

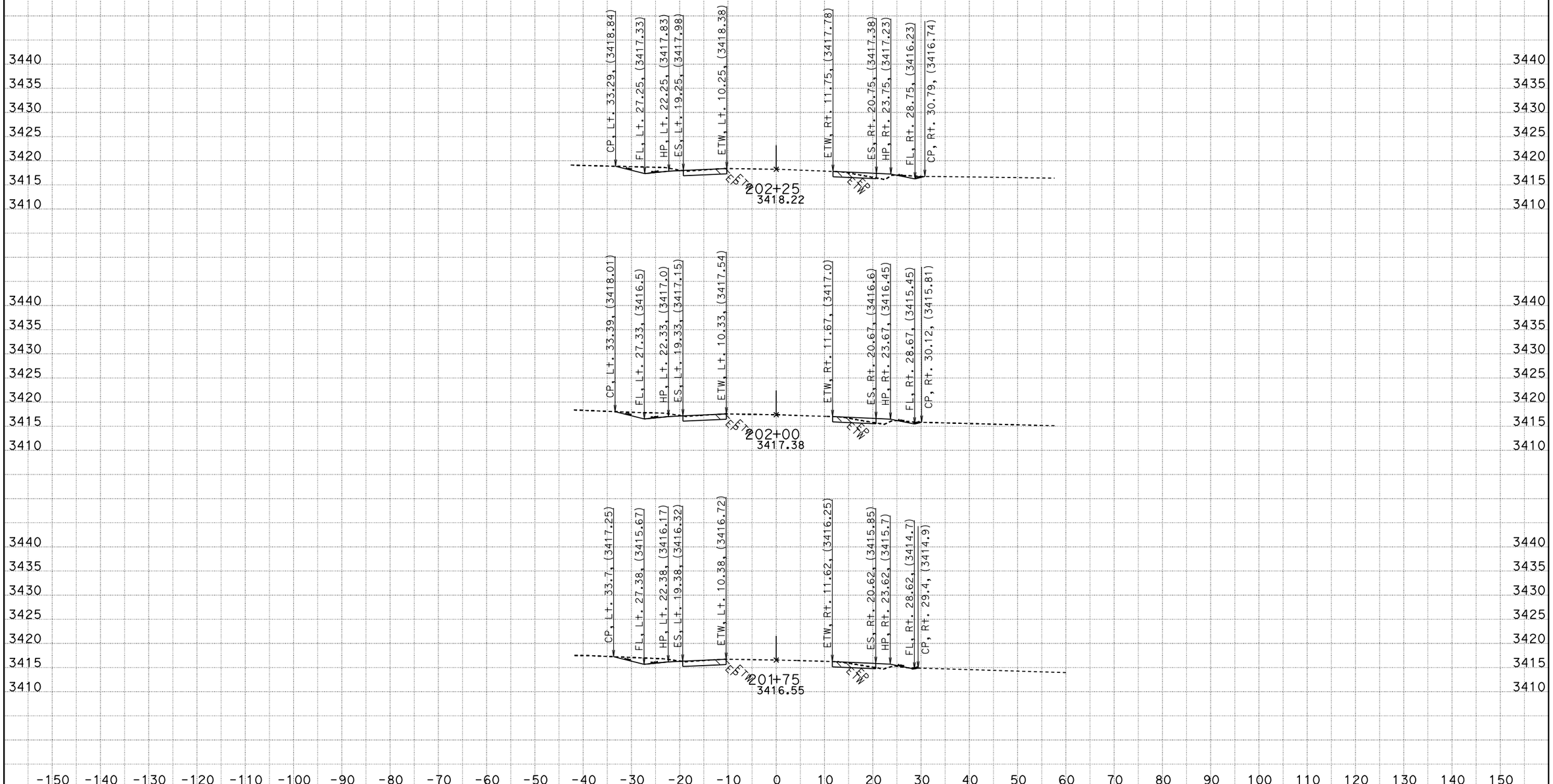

CREATED BY: RDang
DATE: 6/18/2015
KC Project: 570801 File: D:\570801\Design_Xsection\a1final.ear

CONTRACT: 0G900
DIST/CO/RTE/PM: 08/SBd/247/9.6-20.3
PROJECT ID: 0800020175

SCALE: 1" = 10' Horiz.
1" = 10' Vert.

All Dimensions are US Survey Feet

A1
CROSS SECTIONS
SHEET 167 OF 756

FOR EARTHWORK DEVELOPMENT ONLY

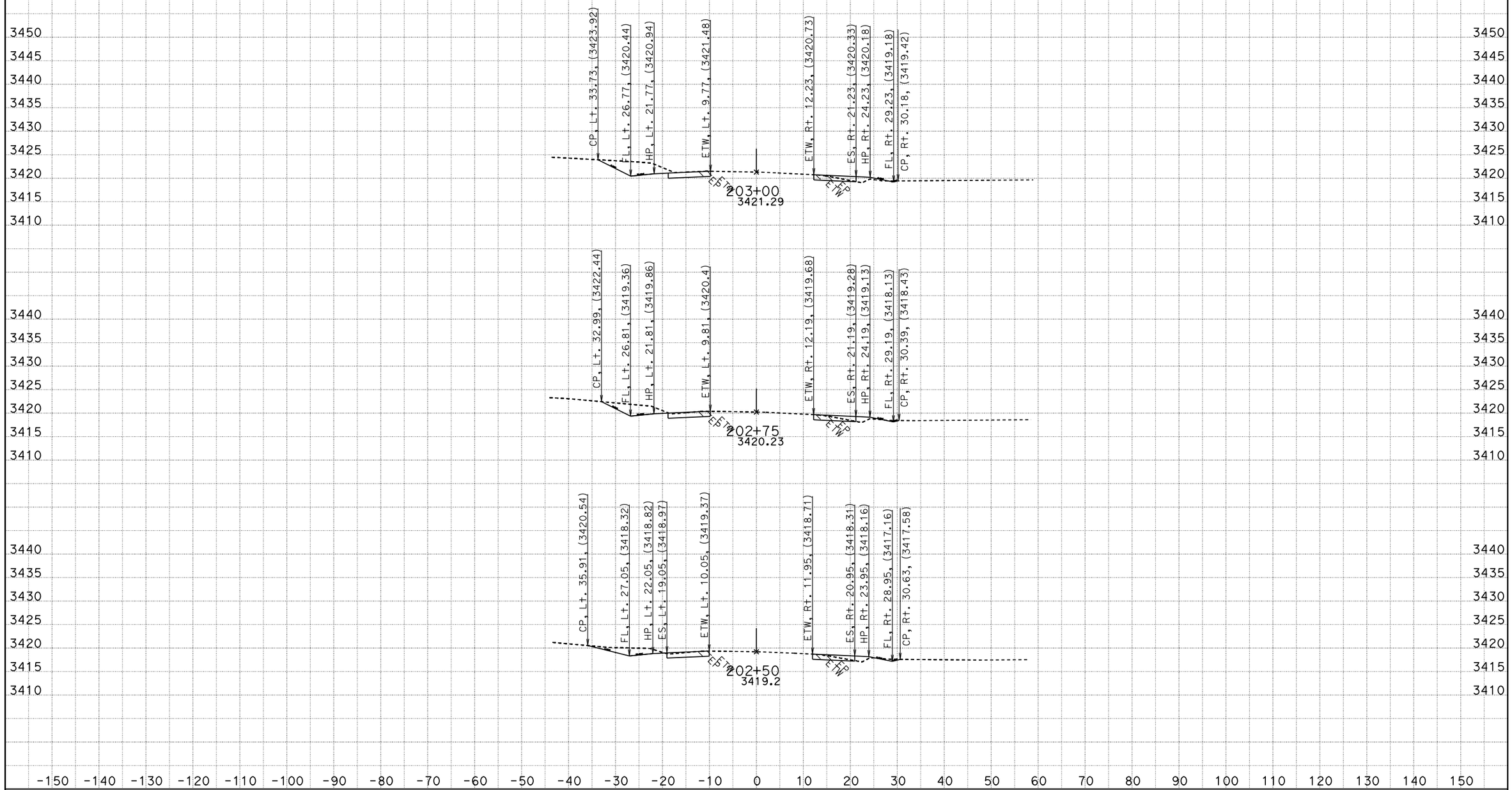

CREATED BY: RDang
DATE: 6/18/2015
KC Project: 570801 File: D:\570801\Design_Xsection\a1final.ear

CONTRACT: 0G900
DIST/CO/RTE/PM: 08/SBd/247/9.6-20.3
PROJECT ID: 0800020175

SCALE: 1" = 10' Horiz.
1" = 10' Vert.

All Dimensions are US Survey Feet

A1
CROSS SECTIONS
SHEET 168 OF 756

FOR EARTHWORK DEVELOPMENT ONLY

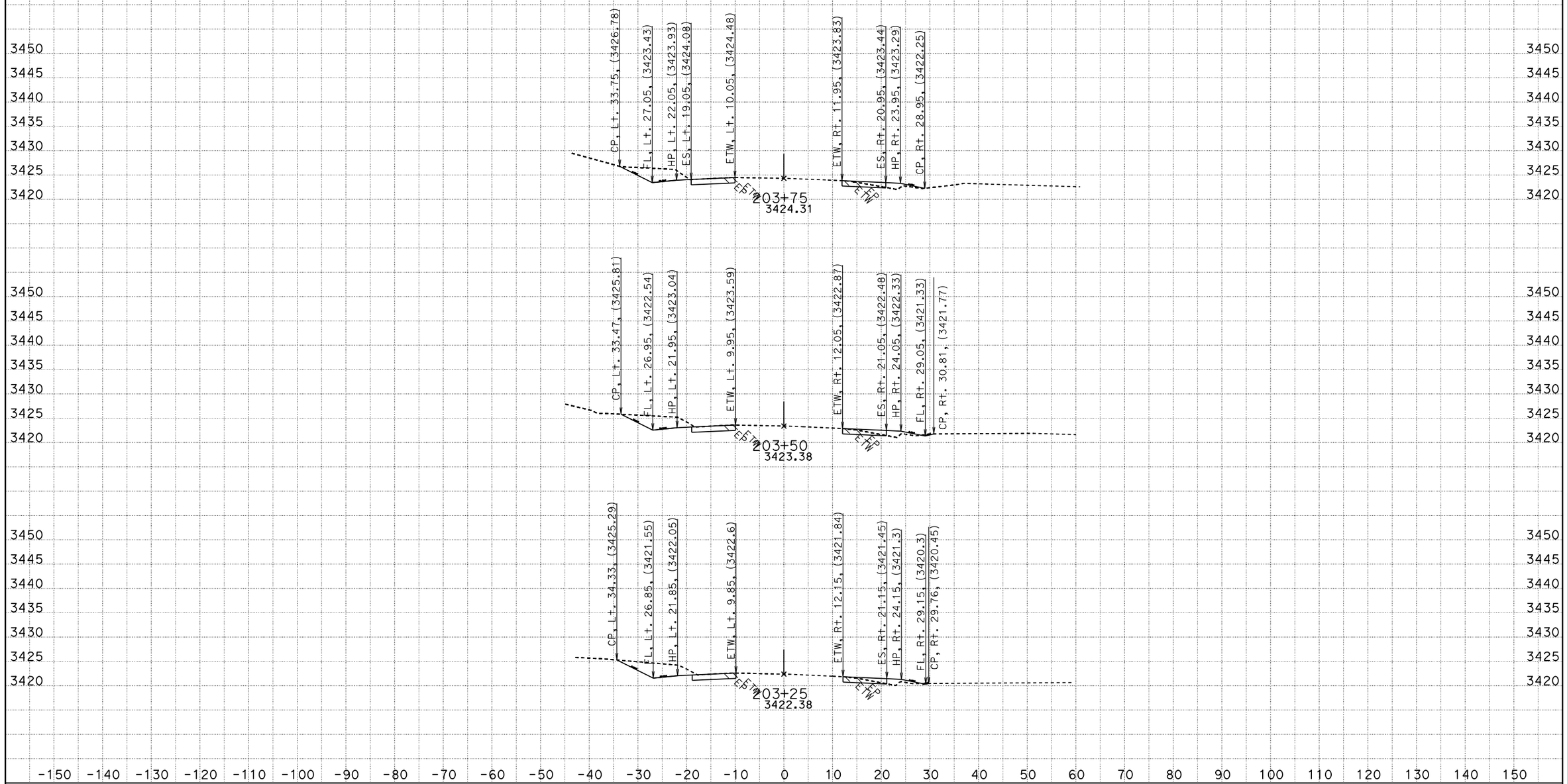

CREATED BY: RDang
DATE: 6/18/2015
KC Project: 570801 File: D:\570801\Design_Xsection\a1final.ear

CONTRACT: 0G900
DIST/CO/RTE/PM: 08/SBd/247/9.6-20.3
PROJECT ID: 0800020175

SCALE: 1" = 10' Horiz.
1" = 10' Vert.

All Dimensions are US Survey Feet

A1
CROSS SECTIONS
SHEET 169 OF 756

FOR EARTHWORK DEVELOPMENT ONLY

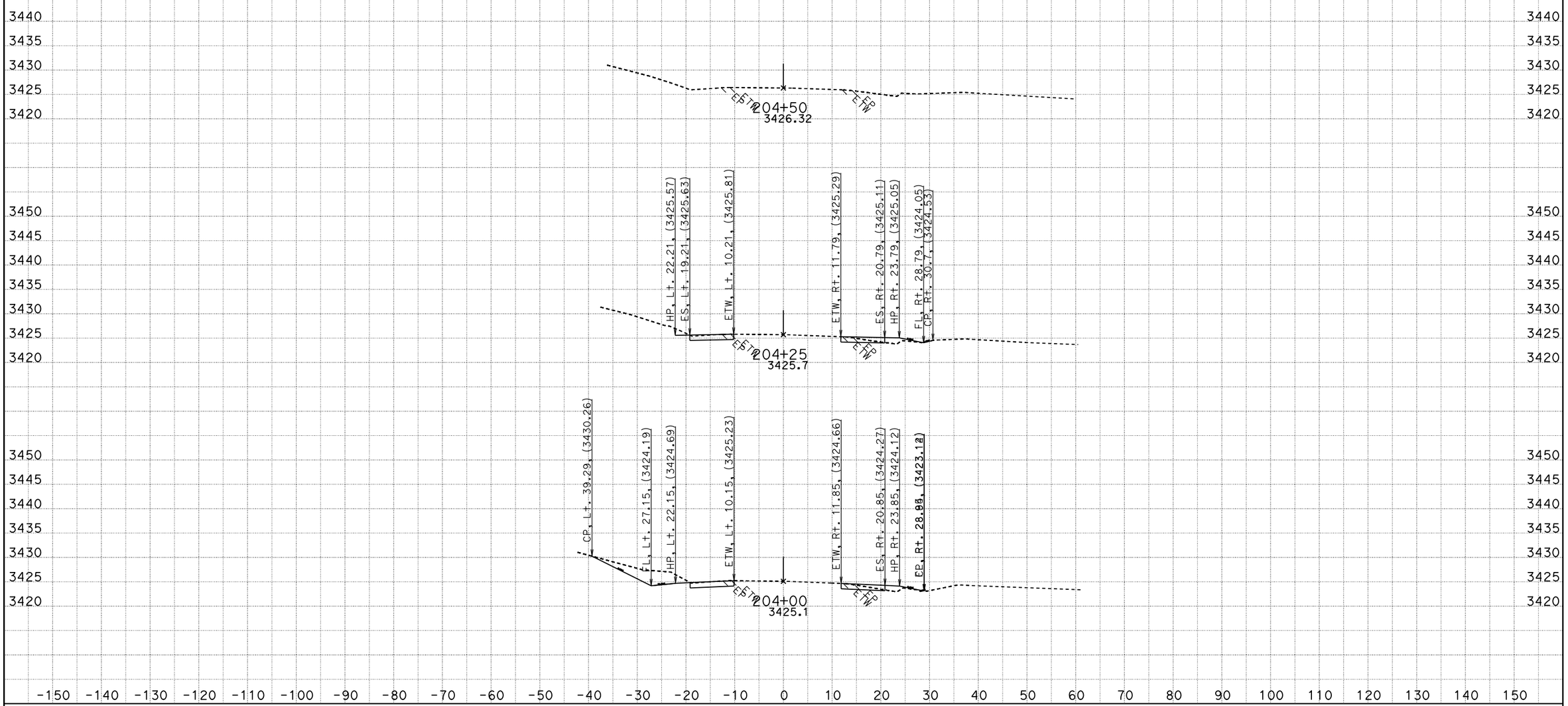

CREATED BY: RDang
DATE: 6/18/2015
KC Project: 570801 File: D:\570801\Design_Xsection\a1final.ear

CONTRACT: 0G900
DIST/CO/RTE/PM: 08/SBd/247/9.6-20.3
PROJECT ID: 0800020175

SCALE: 1" = 10' Horiz.
1" = 10' Vert.

All Dimensions are US Survey Feet

A1
CROSS SECTIONS
SHEET 170 OF 756

FOR EARTHWORK DEVELOPMENT ONLY

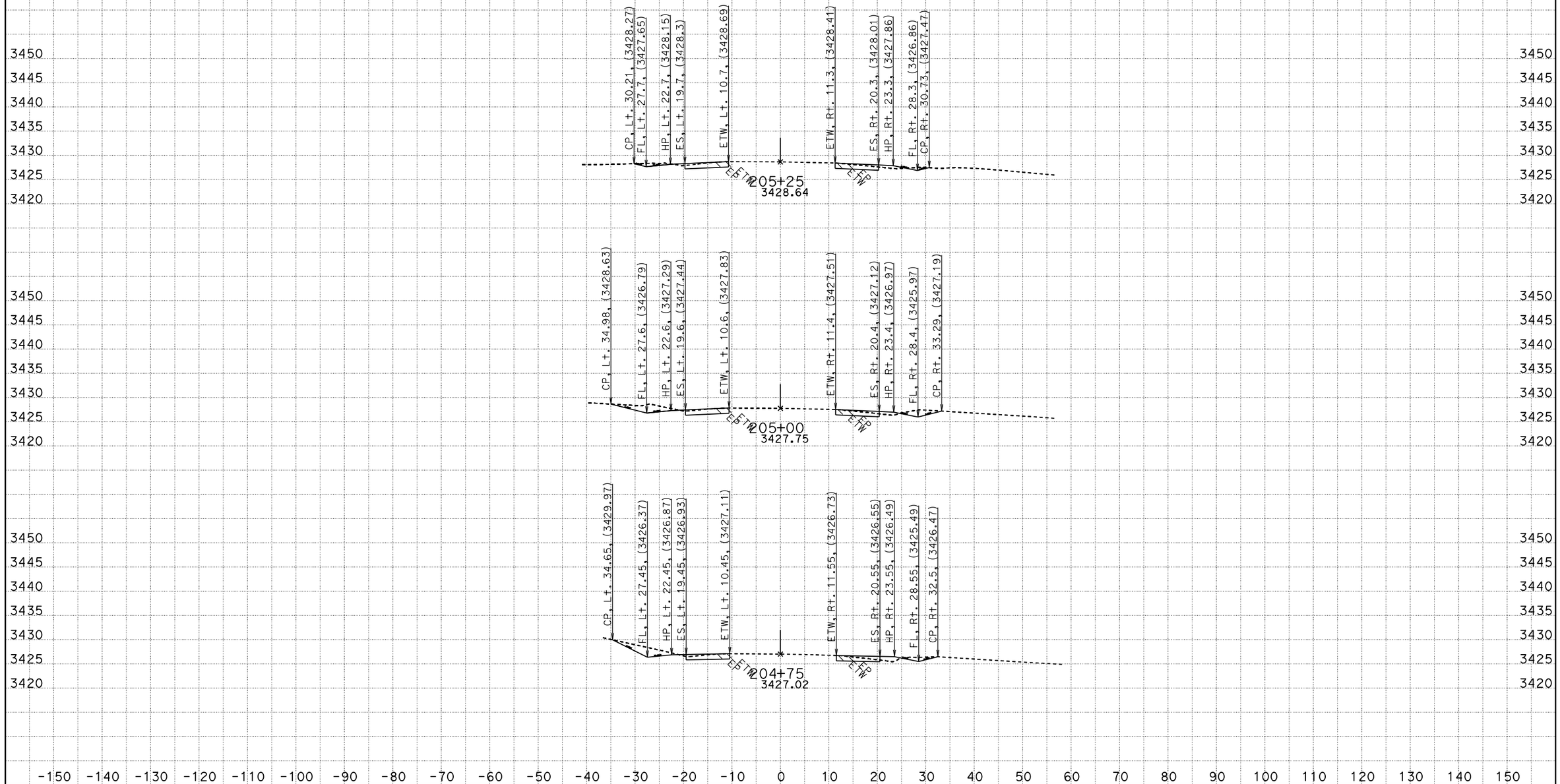

CREATED BY: RDang
DATE: 6/18/2015
KC Project: 570801 File: D:\570801\Design_Xsection\a1final.ear

CONTRACT: 0G900
DIST/CO/RTE/PM: 08/SBd/247/9.6-20.3
PROJECT ID: 0800020175

SCALE: 1" = 10' Horiz.
1" = 10' Vert.

All Dimensions are US Survey Feet

A1
CROSS SECTIONS

FOR EARTHWORK DEVELOPMENT ONLY

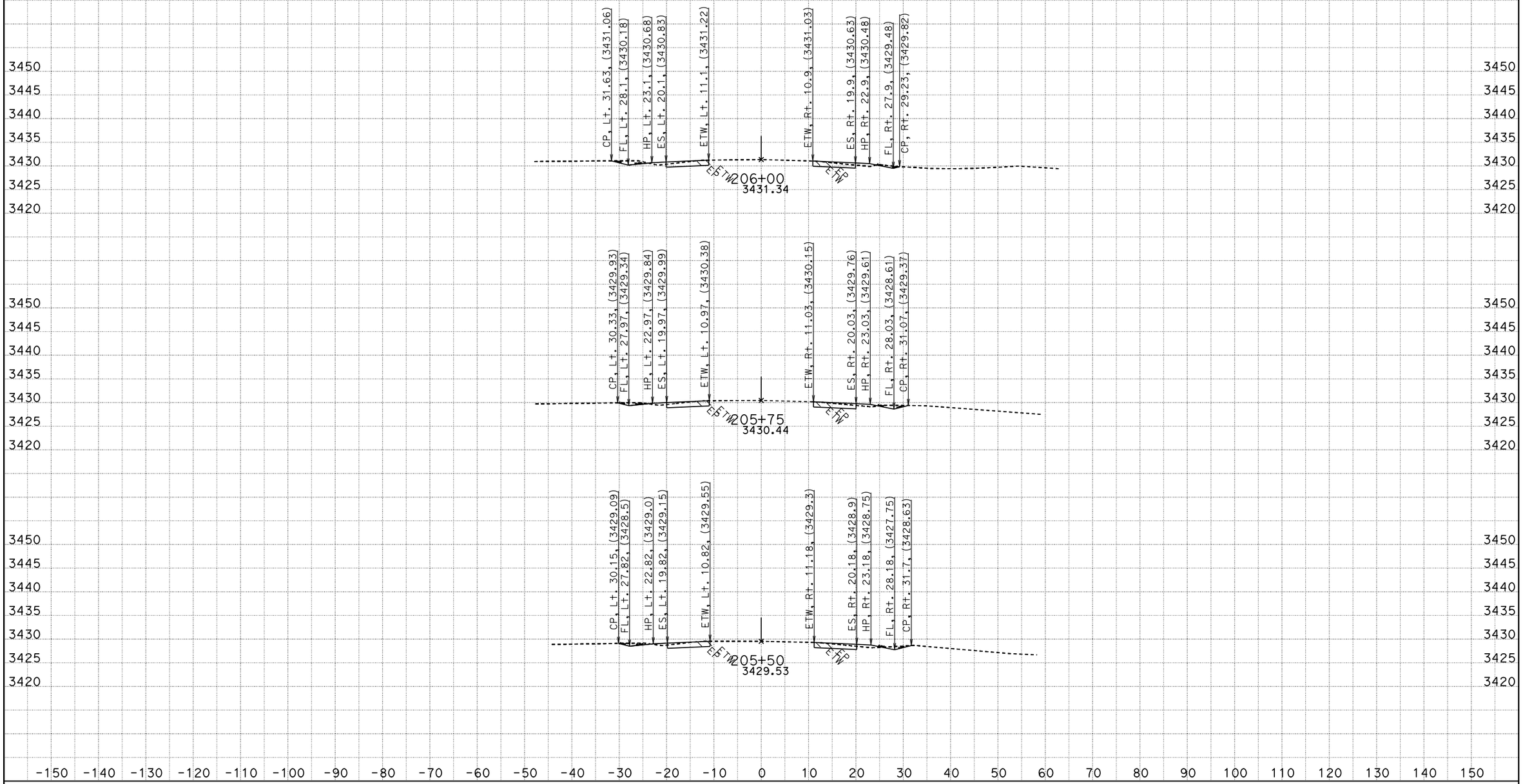

CREATED BY: RDang
DATE: 6/18/2015
KC Project: 570801 File: D:\570801\Design_Xsection\a1final.ear

CONTRACT: 0G900
DIST/CO/RTE/PM: 08/SBd/247/9.6-20.3
PROJECT ID: 0800020175

SCALE: 1" = 10' Horiz.
1" = 10' Vert.

All Dimensions are US Survey Feet

A1
CROSS SECTIONS
SHEET 172 OF 756

FOR EARTHWORK DEVELOPMENT ONLY



CREATED BY: RDang
DATE: 6/18/2015
KC Project: 570801 File: D:\570801\Design_Xsection\a1final.ear

CONTRACT: 0G900
DIST/CO/RTE/PM: 08/SBd/247/9.6-20.3
PROJECT ID: 0800020175

SCALE: 1" = 10' Horiz.
1" = 10' Vert.

All Dimensions are US Survey Feet

A1
CROSS SECTIONS
SHEET 173 OF 756

FOR EARTHWORK DEVELOPMENT ONLY

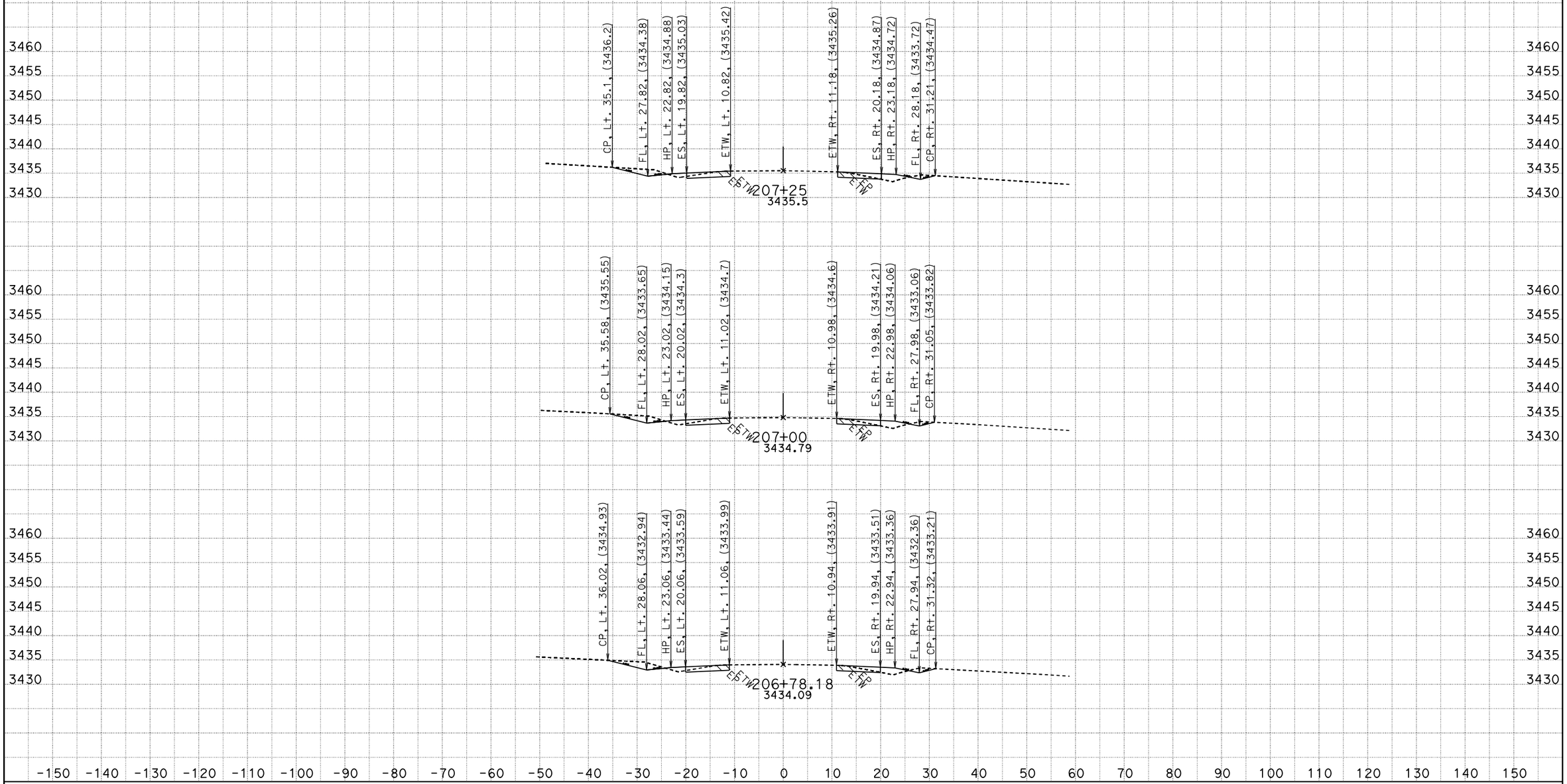

CREATED BY: RDang
DATE: 6/18/2015
KC Project: 570801 File: D:\570801\Design_Xsection\a1final.ear

CONTRACT: 0G900
DIST/CO/RTE/PM: 08/SBd/247/9.6-20.3
PROJECT ID: 0800020175

SCALE: 1" = 10' Horiz.
1" = 10' Vert.

All Dimensions are US Survey Feet

A1
CROSS SECTIONS

FOR EARTHWORK DEVELOPMENT ONLY

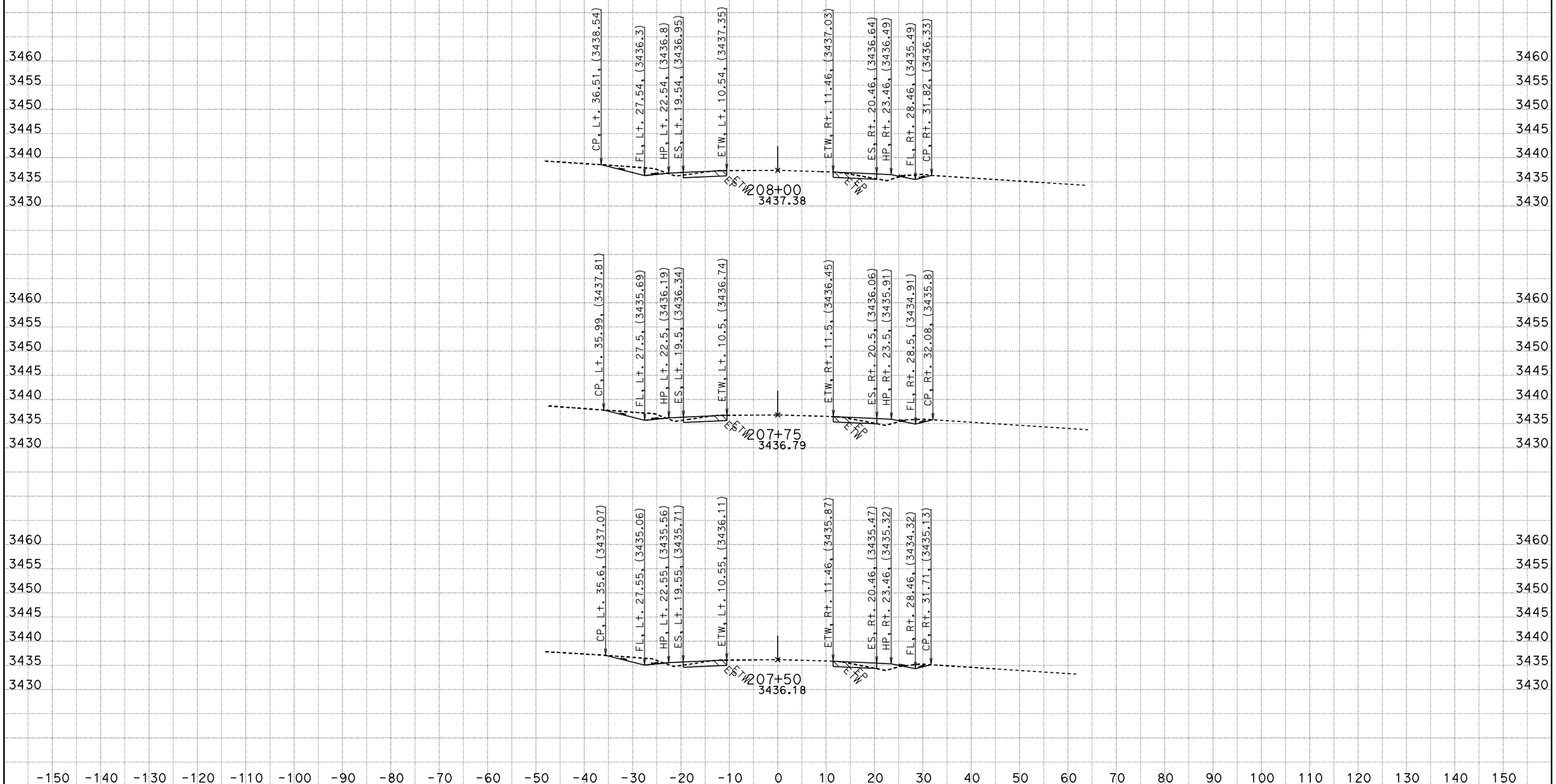

CREATED BY: RDang
DATE: 6/18/2015
KC Project: 570801 File: D:\570801\Design_Xsection\a1final.ear

CONTRACT: 0G900
DIST/CO/RTE/PM: 08/SBd/247/9.6-20.3
PROJECT ID: 0800020175

SCALE: 1" = 10' Horiz.
1" = 10' Vert.

All Dimensions are US Survey Feet

A1
CROSS SECTIONS
SHEET 175 OF 756

FOR EARTHWORK DEVELOPMENT ONLY

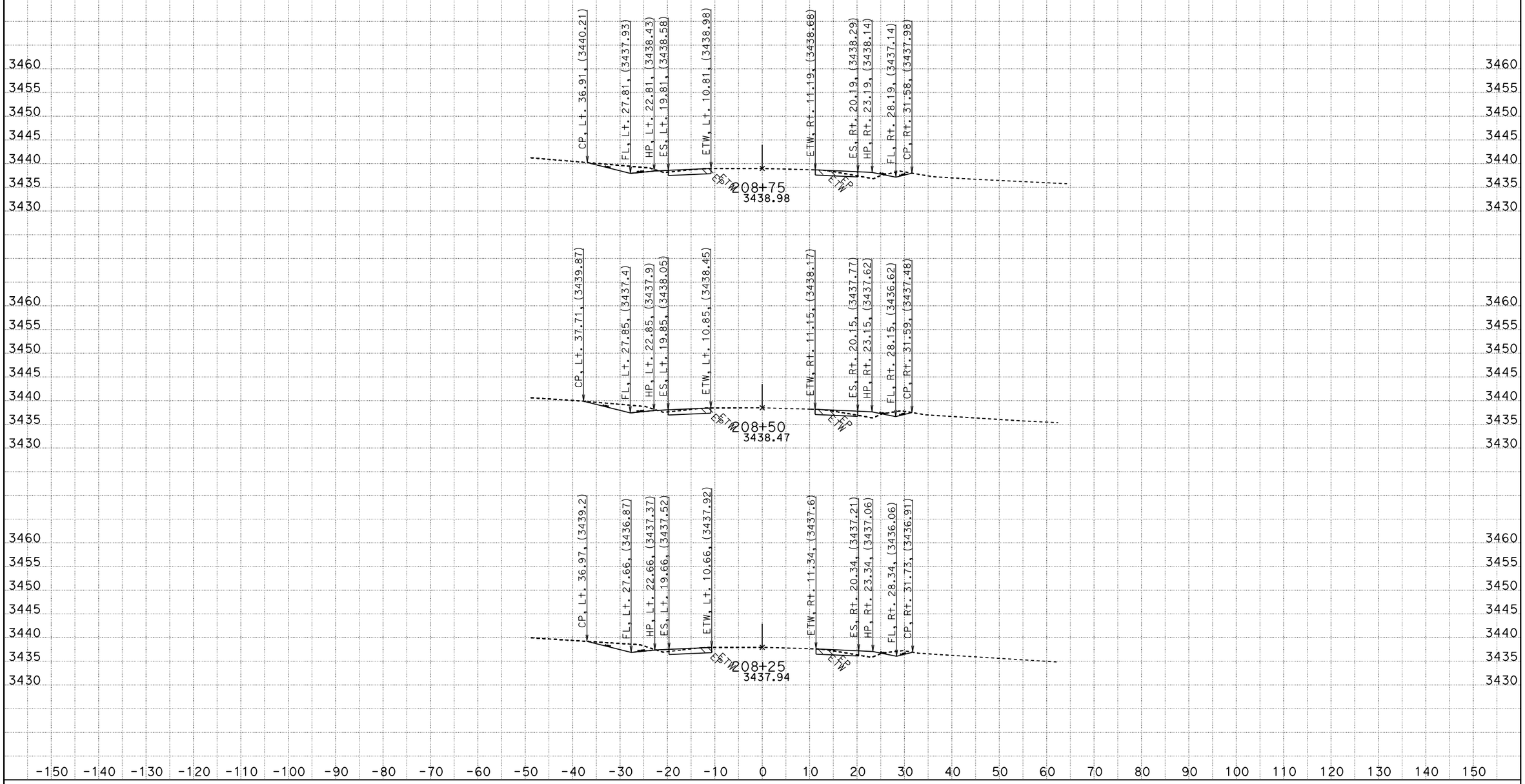

CREATED BY: RDang
DATE: 6/18/2015
KC Project: 570801 File: D:\570801\Design_Xsection\a1final.ear

CONTRACT: 0G900
DIST/CO/RTE/PM: 08/SBd/247/9.6-20.3
PROJECT ID: 0800020175

SCALE: 1" = 10' Horiz.
1" = 10' Vert.

All Dimensions are US Survey Feet

A1
CROSS SECTIONS

FOR EARTHWORK DEVELOPMENT ONLY

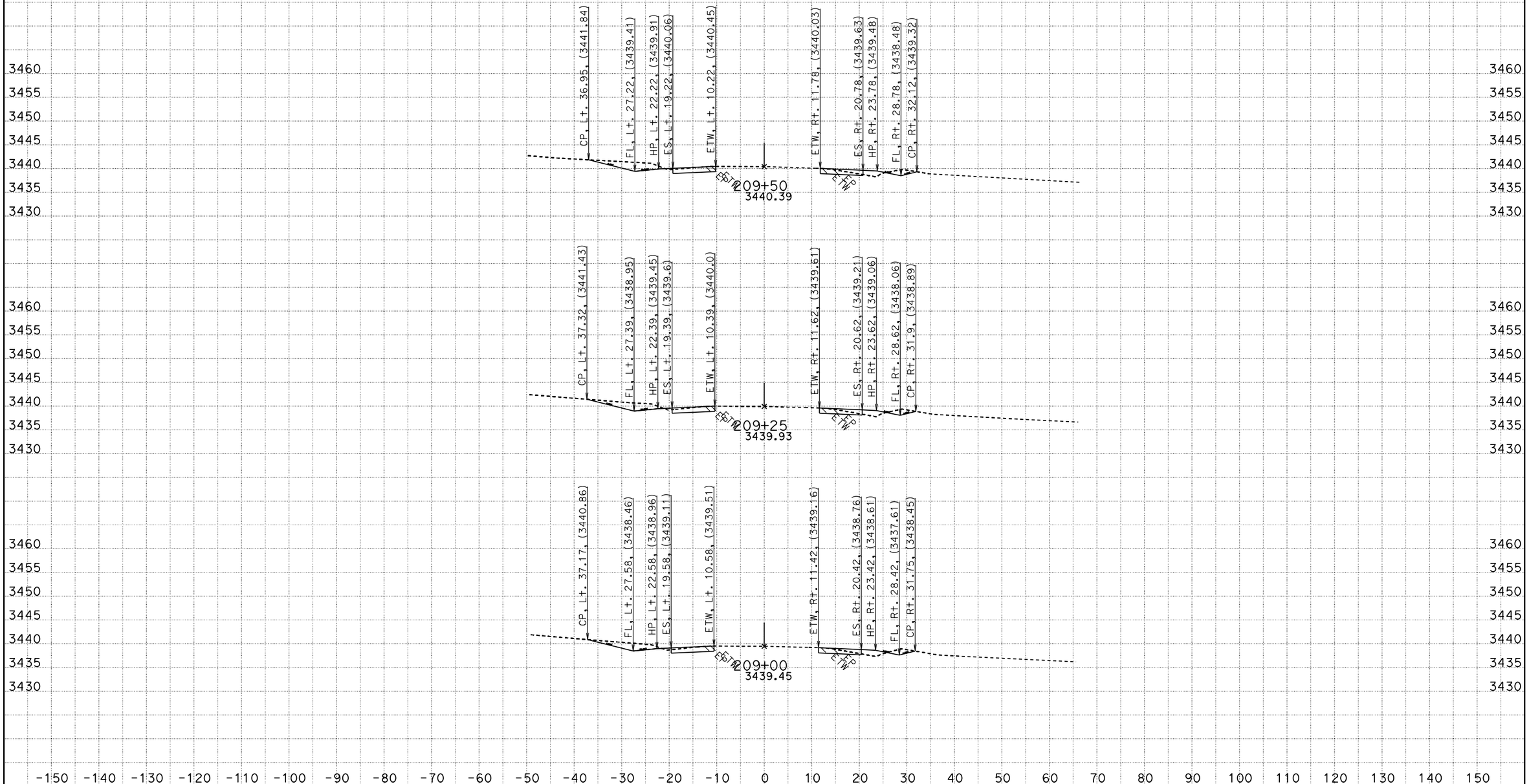

CREATED BY: RDang
DATE: 6/18/2015
KC Project: 570801 File: D:\570801\Design_Xsection\a1final.ear

CONTRACT: 0G900
DIST/CO/RTE/PM: 08/SBd/247/9.6-20.3
PROJECT ID: 0800020175

SCALE: 1" = 10' Horiz.
1" = 10' Vert.

All Dimensions are US Survey Feet

A1
CROSS SECTIONS
SHEET 177 OF 756

FOR EARTHWORK DEVELOPMENT ONLY

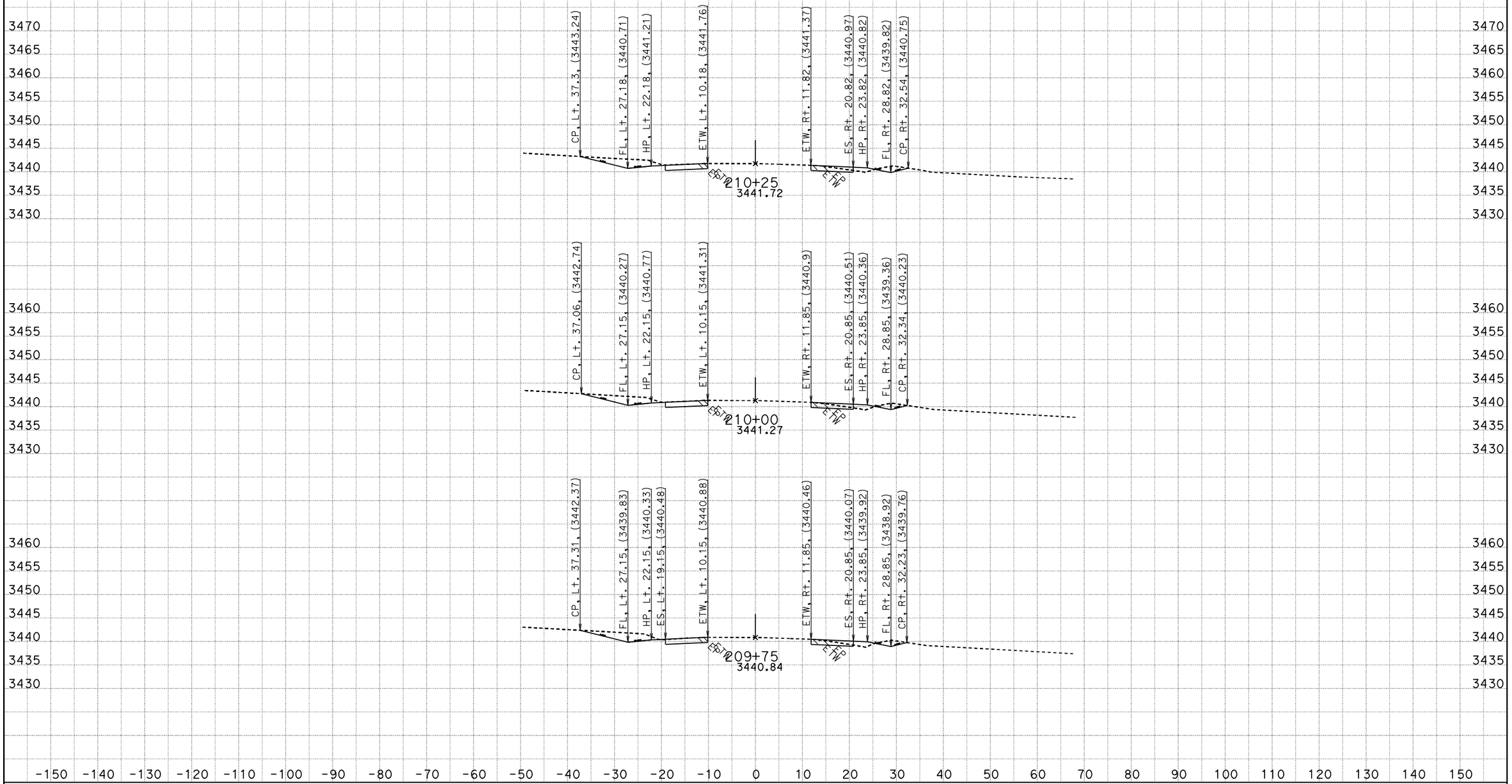

CREATED BY: RDang
DATE: 6/18/2015
KC Project: 570801 File: D:\570801\Design_Xsection\a1final.ear

CONTRACT: 0G900
DIST/CO/RTE/PM: 08/SBd/247/9.6-20.3
PROJECT ID: 0800020175

SCALE: 1" = 10' Horiz.
1" = 10' Vert.

All Dimensions are US Survey Feet

A1
CROSS SECTIONS

FOR EARTHWORK DEVELOPMENT ONLY

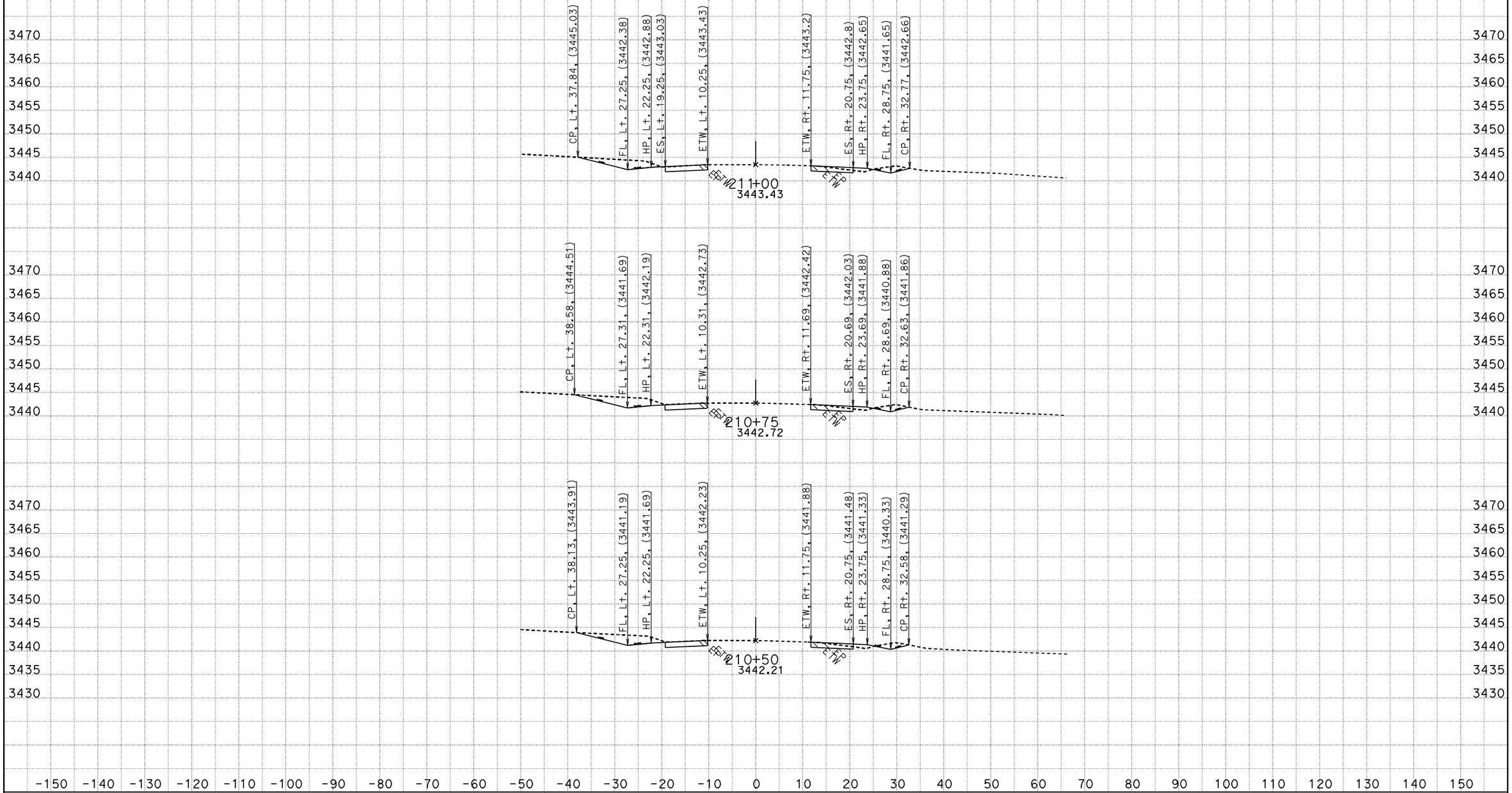

CREATED BY: RDang
DATE: 6/18/2015
KC Project: 570801 File: D:\570801\Design_Xsection\a1final.ear

CONTRACT: 0G900
DIST/CO/RTE/PM: 08/SBd/247/9.6-20.3
PROJECT ID: 0800020175

SCALE: 1" = 10' Horiz.
1" = 10' Vert.

All Dimensions are US Survey Feet

A1
CROSS SECTIONS
SHEET 179 OF 756

FOR EARTHWORK DEVELOPMENT ONLY

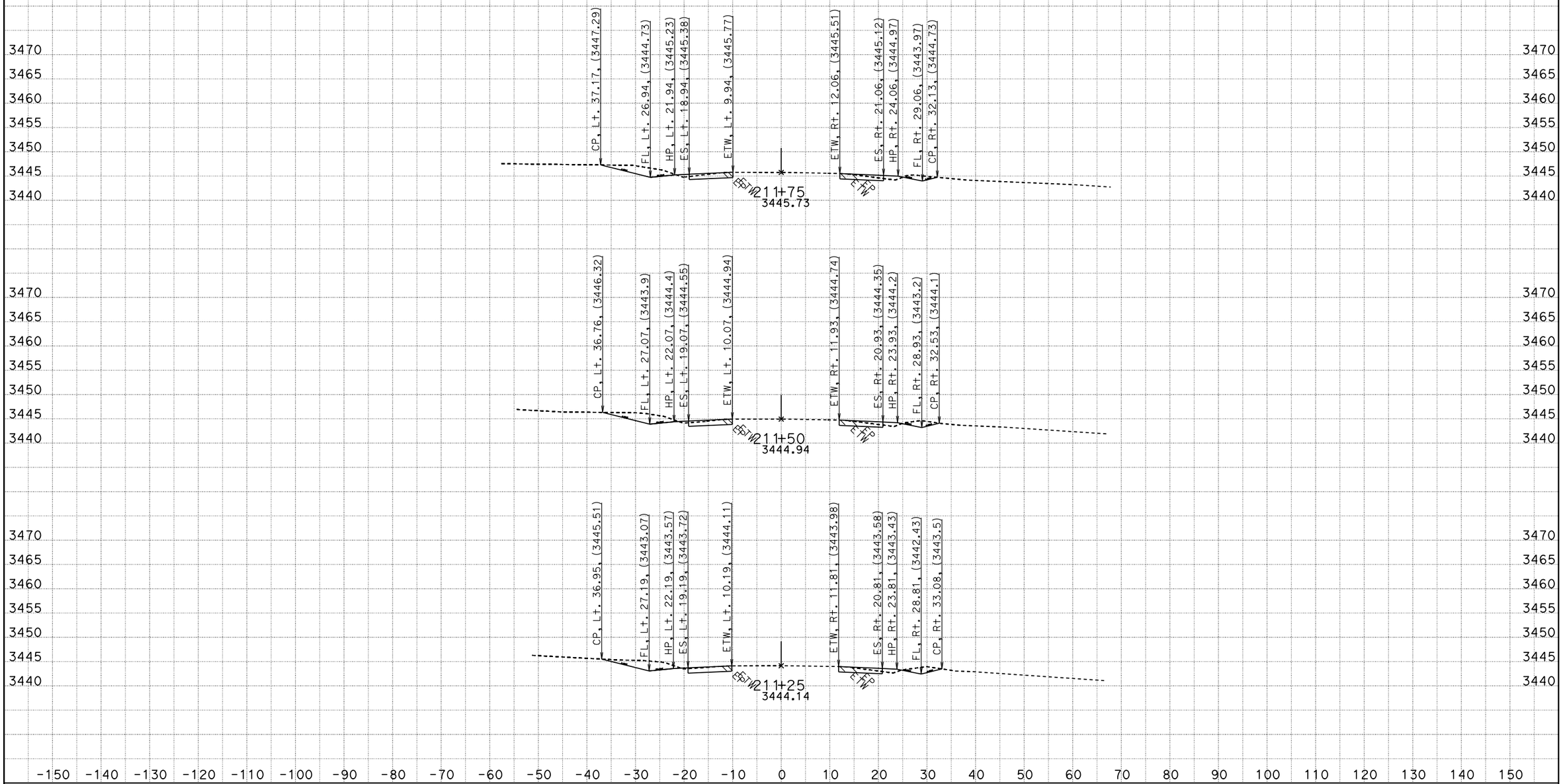

CREATED BY: RDang
DATE: 6/18/2015
KC Project: 570801 File: D:\570801\Design_Xsection\a1final.ear

CONTRACT: 0G900
DIST/CO/RTE/PM: 08/SBd/247/9.6-20.3
PROJECT ID: 0800020175

SCALE: 1" = 10' Horiz.
1" = 10' Vert.

All Dimensions are US Survey Feet

A1
CROSS SECTIONS
SHEET 180 OF 756

FOR EARTHWORK DEVELOPMENT ONLY



CREATED BY: RDang
DATE: 6/18/2015
KC Project: 570801 File: D:\570801\Design_Xsection\a1final.ear

CONTRACT: 0G900
DIST/CO/RTE/PM: 08/SBd/247/9.6-20.3
PROJECT ID: 0800020175

SCALE: 1" = 10' Horiz.
1" = 10' Vert.

All Dimensions are US Survey Feet

A1
CROSS SECTIONS
SHEET 181 OF 756

FOR EARTHWORK DEVELOPMENT ONLY

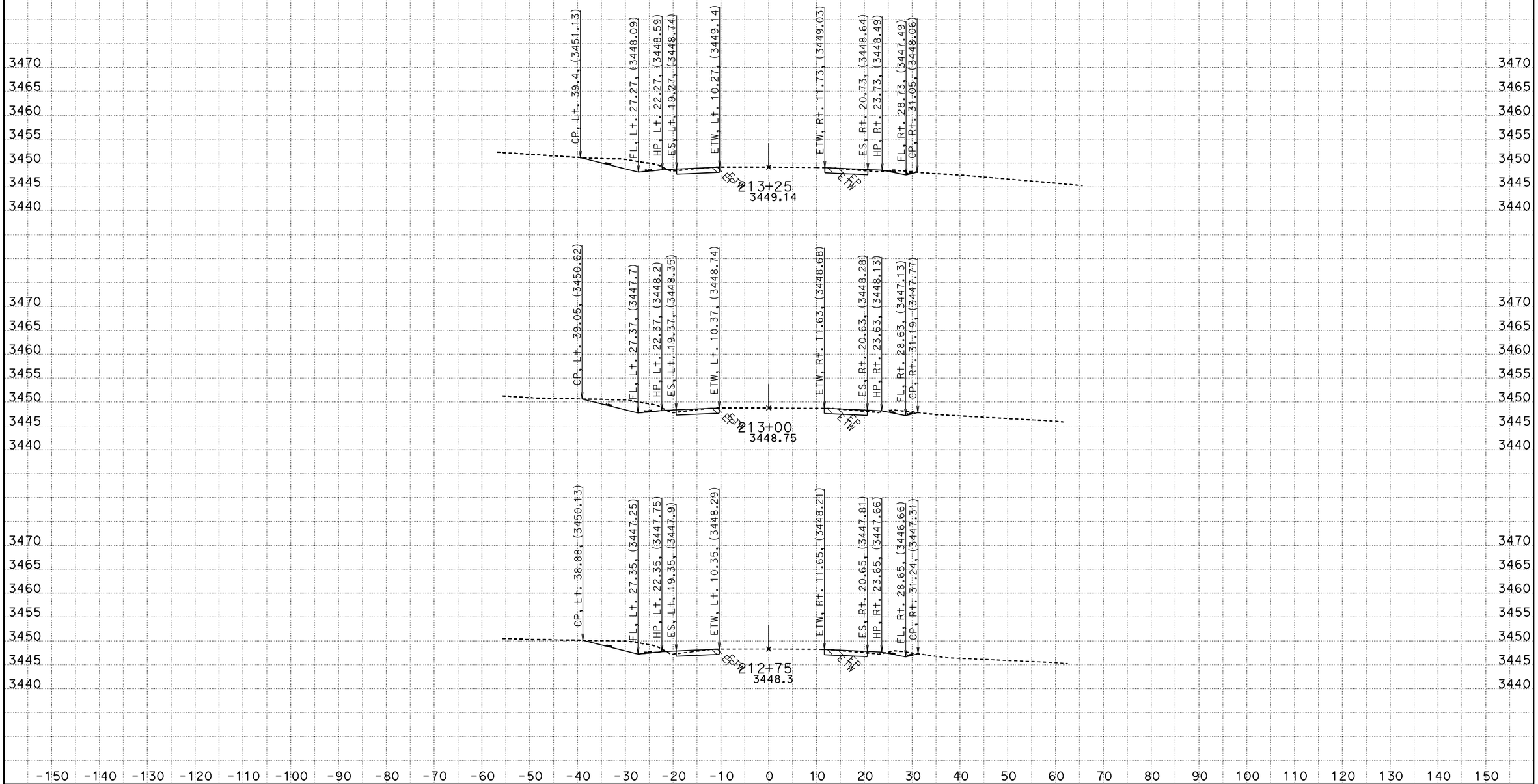

CREATED BY: RDang
DATE: 6/18/2015
KC Project: 570801 File: D:\570801\Design_Xsection\a1final.ear

CONTRACT: 0G900
DIST/CO/RTE/PM: 08/SBd/247/9.6-20.3
PROJECT ID: 0800020175

SCALE: 1" = 10' Horiz.
1" = 10' Vert.

All Dimensions are US Survey Feet

A1
CROSS SECTIONS
SHEET 182 OF 756

FOR EARTHWORK DEVELOPMENT ONLY

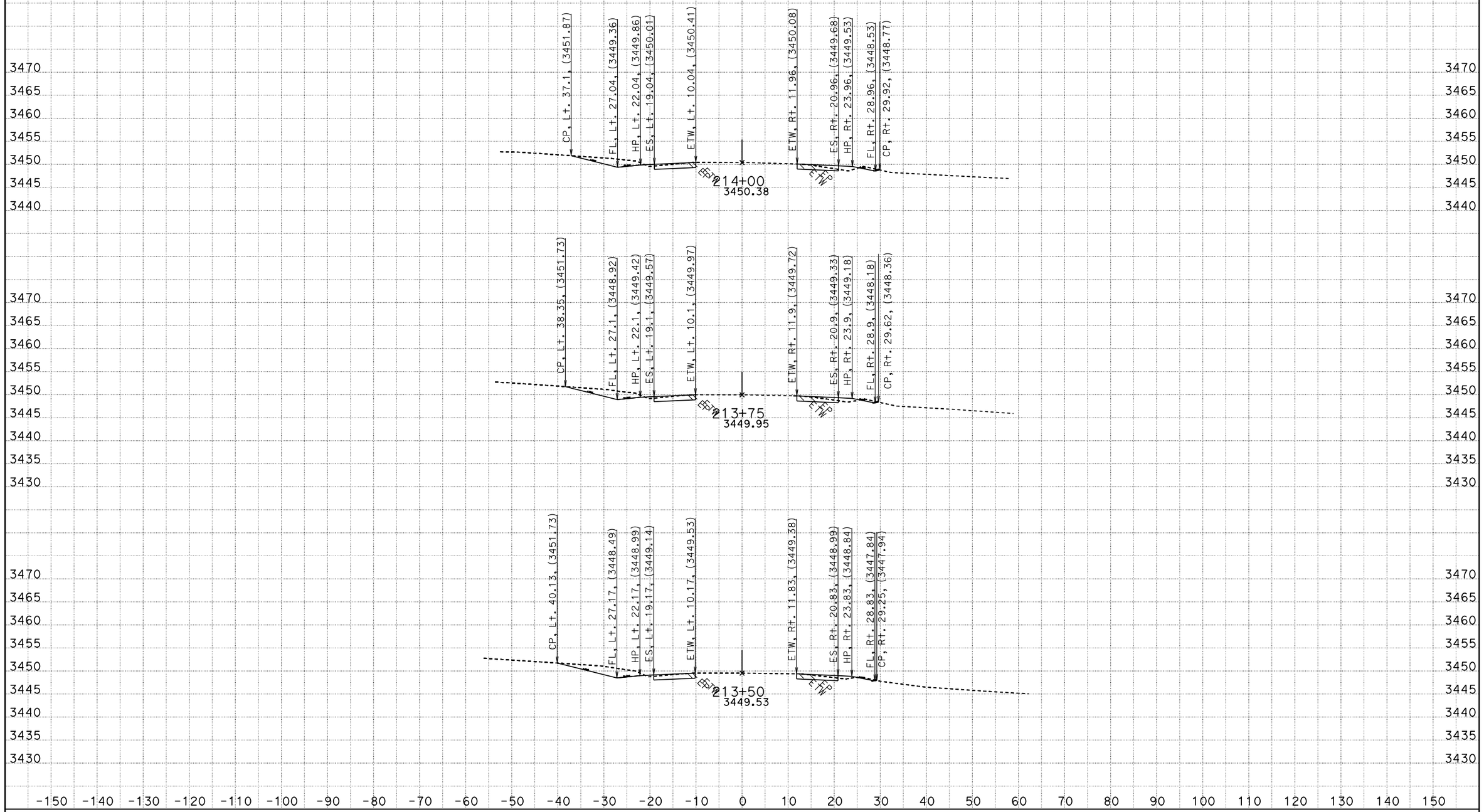

CREATED BY: RDang
DATE: 6/18/2015
KC Project: 570801 File: D:\570801\Design_Xsection\a1final.ear

CONTRACT: 0G900
DIST/CO/RTE/PM: 08/SBd/247/9.6-20.3
PROJECT ID: 0800020175

SCALE: 1" = 10' Horiz.
1" = 10' Vert.

All Dimensions are US Survey Feet

A1
CROSS SECTIONS
SHEET 183 OF 756

FOR EARTHWORK DEVELOPMENT ONLY

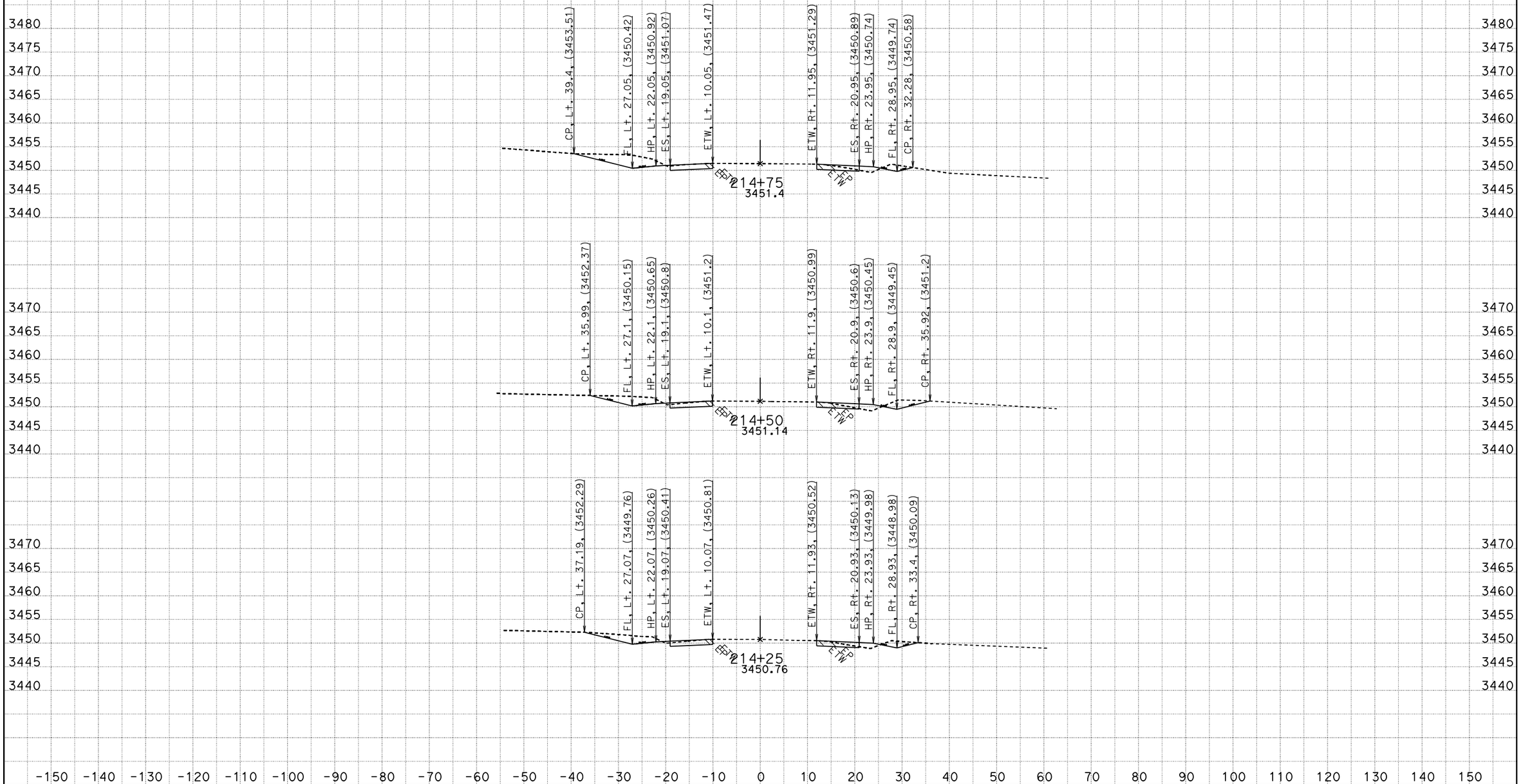

CREATED BY: RDang
DATE: 6/18/2015
KC Project: 570801 File: D:\570801\Design_Xsection\a1final.ear

CONTRACT: 0G900
DIST/CO/RTE/PM: 08/SBd/247/9.6-20.3
PROJECT ID: 0800020175

SCALE: 1" = 10' Horiz.
1" = 10' Vert.

All Dimensions are US Survey Feet

A1
CROSS SECTIONS
SHEET 184 OF 756

FOR EARTHWORK DEVELOPMENT ONLY

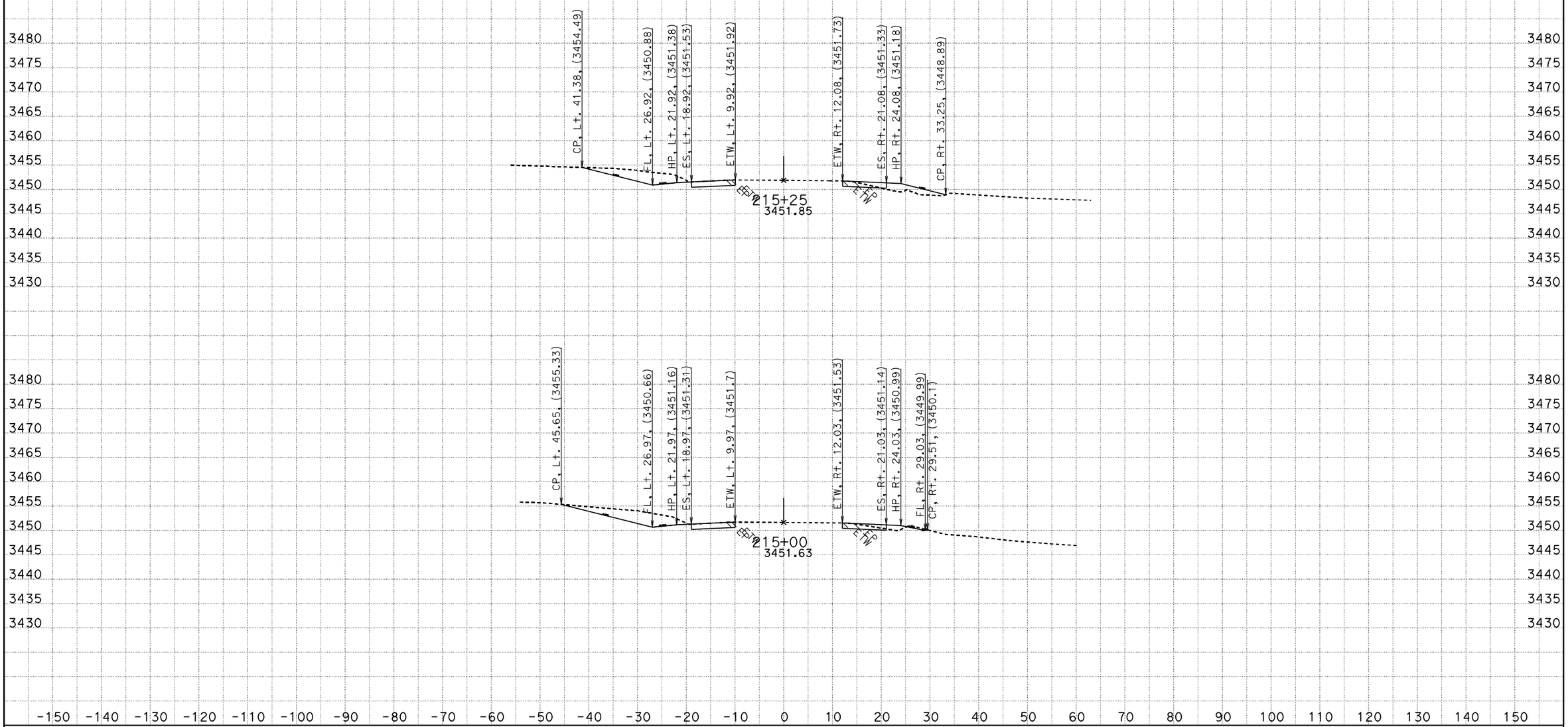

CREATED BY: RDang
DATE: 6/18/2015
KC Project: 570801 File: D:\570801\Design_Xsection\a1final.ear

CONTRACT: 0G900
DIST/CO/RTE/PM: 08/SBd/247/9.6-20.3
PROJECT ID: 0800020175

SCALE: 1" = 10' Horiz.
1" = 10' Vert.

All Dimensions are US Survey Feet

A1
CROSS SECTIONS
SHEET 185 OF 756

FOR EARTHWORK DEVELOPMENT ONLY

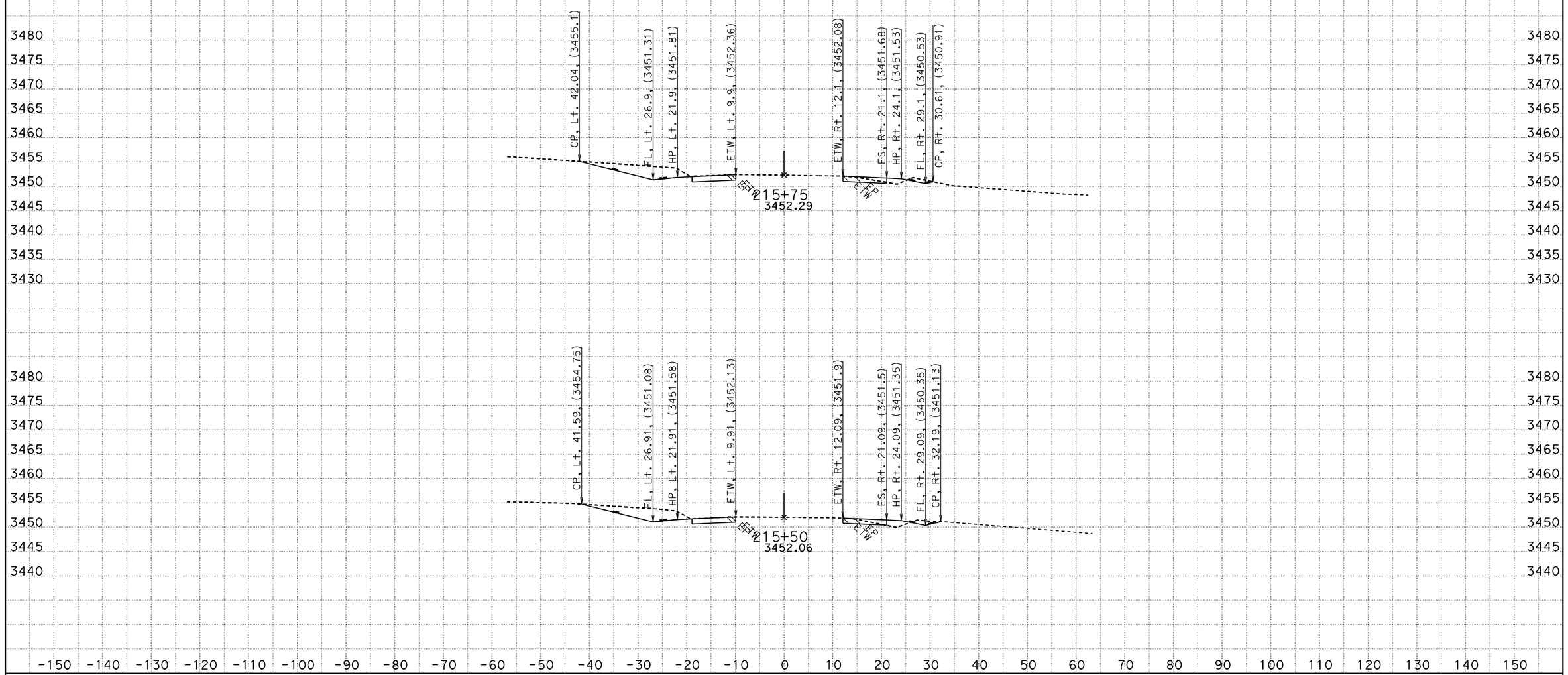

CREATED BY: RDang
DATE: 6/18/2015
KC Project: 570801 File: D:\570801\Design_Xsection\a1final.ear

CONTRACT: 0G900
DIST/CO/RTE/PM: 08/SBd/247/9.6-20.3
PROJECT ID: 0800020175

SCALE: 1" = 10' Horiz.
1" = 10' Vert.

All Dimensions are US Survey Feet

A1
CROSS SECTIONS
SHEET 186 OF 756

FOR EARTHWORK DEVELOPMENT ONLY

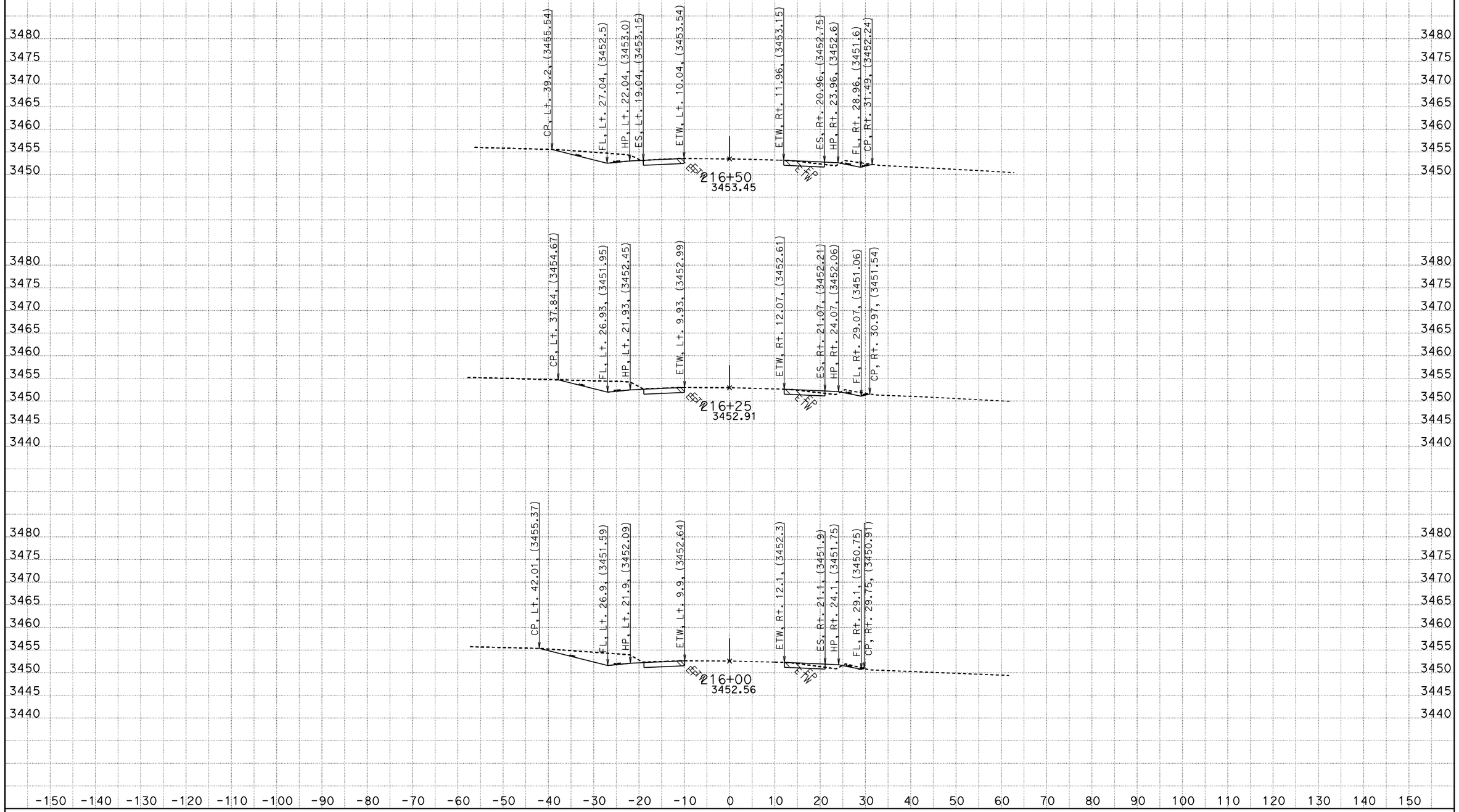

CREATED BY: RDang
DATE: 6/18/2015
KC Project: 570801 File: D:\570801\Design_Xsection\a1final.ear

CONTRACT: 0G900
DIST/CO/RTE/PM: 08/SBd/247/9.6-20.3
PROJECT ID: 0800020175

SCALE: 1" = 10' Horiz.
1" = 10' Vert.

All Dimensions are US Survey Feet

A1
CROSS SECTIONS
SHEET 187 OF 756

FOR EARTHWORK DEVELOPMENT ONLY

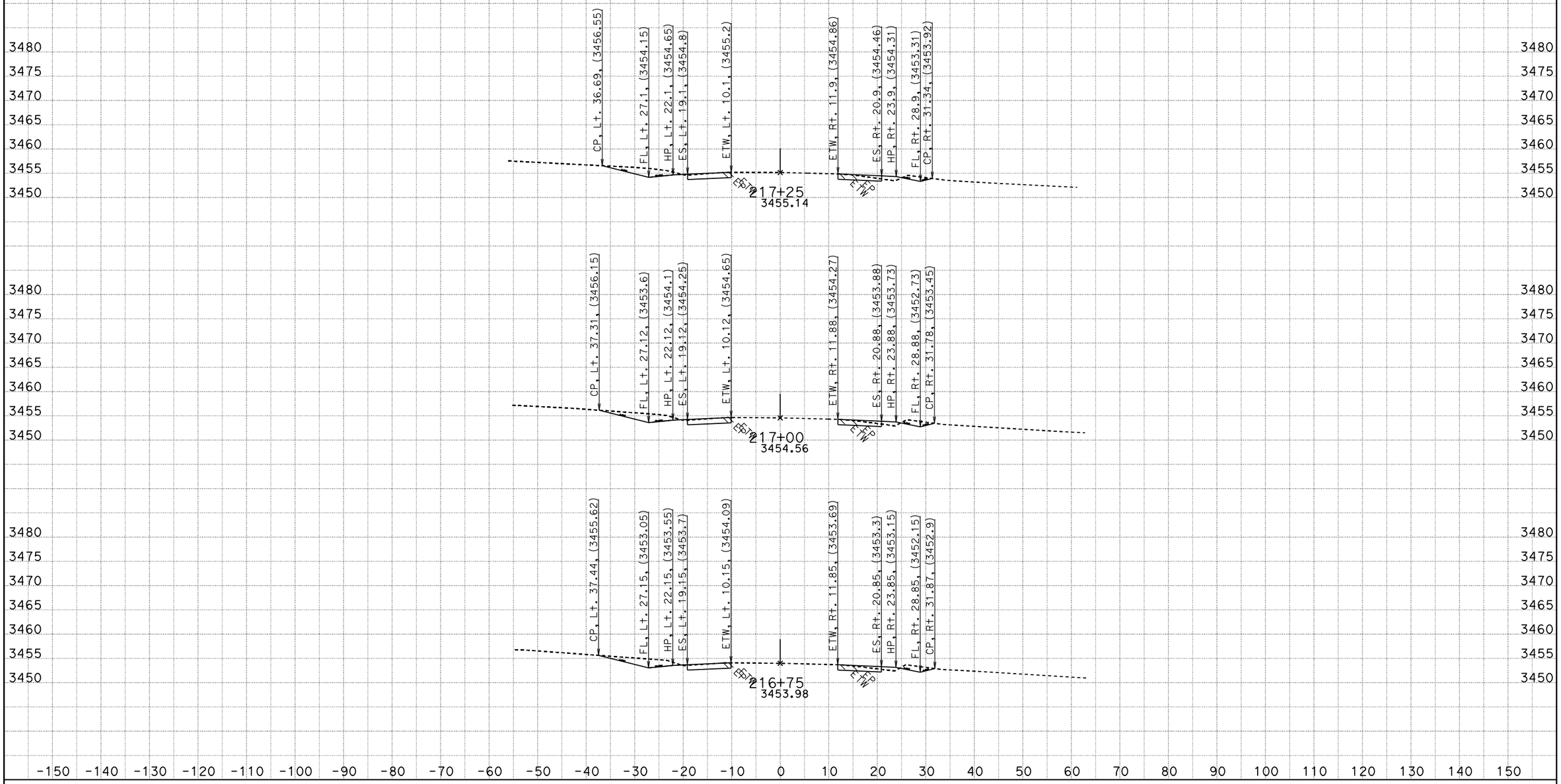

CREATED BY: RDang
DATE: 6/18/2015
KC Project: 570801 File: D:\570801\Design_Xsection\a1final.ear

CONTRACT: 0G900
DIST/CO/RTE/PM: 08/SBd/247/9.6-20.3
PROJECT ID: 0800020175

SCALE: 1" = 10' Horiz.
1" = 10' Vert.

All Dimensions are US Survey Feet

A1
CROSS SECTIONS
SHEET 188 OF 756

FOR EARTHWORK DEVELOPMENT ONLY

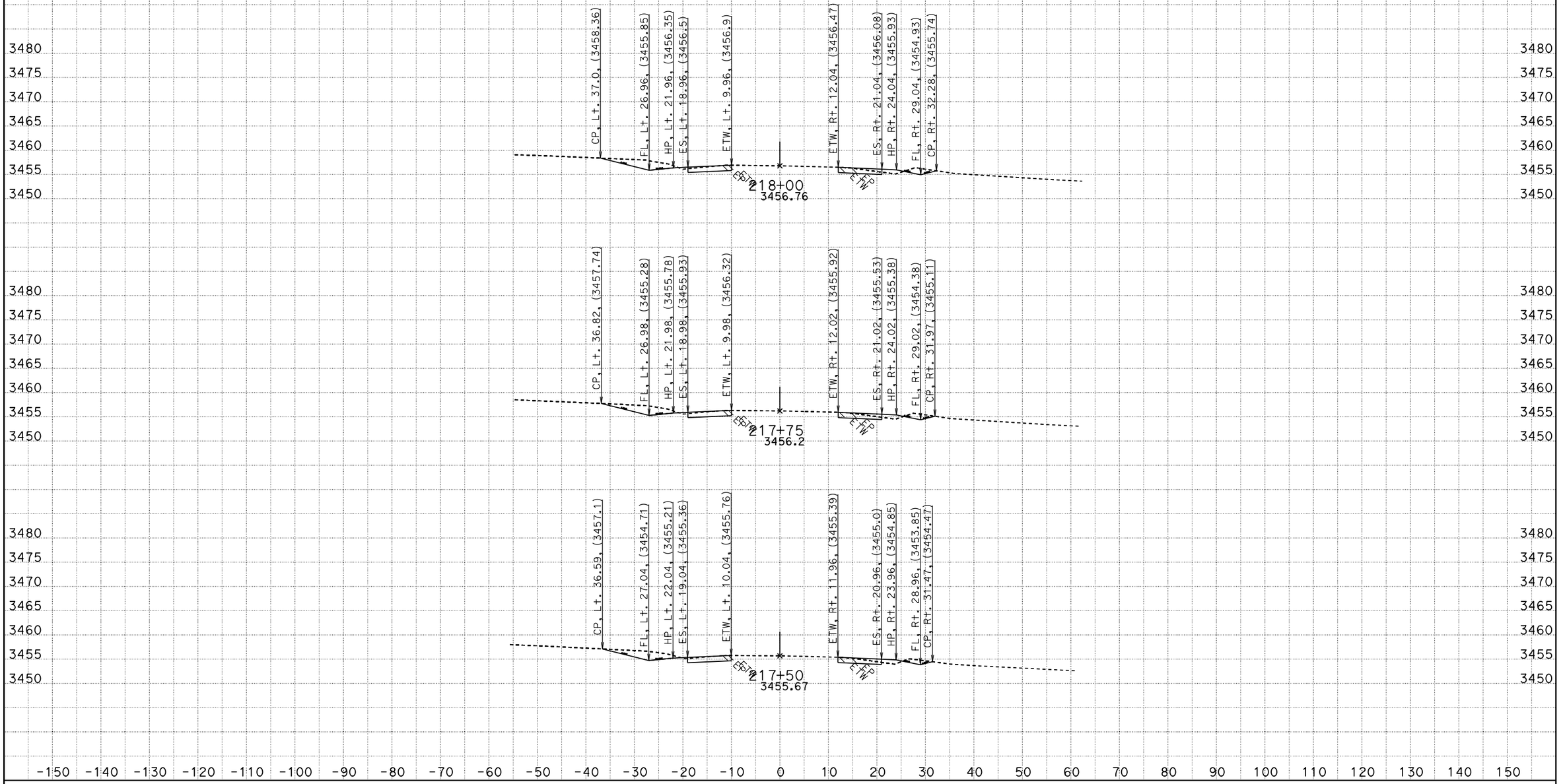

CREATED BY: RDang
DATE: 6/18/2015
KC Project: 570801 File: D:\570801\Design_Xsection\a1final.ear

CONTRACT: 0G900
DIST/CO/RTE/PM: 08/SBd/247/9.6-20.3
PROJECT ID: 0800020175

SCALE: 1" = 10' Horiz.
1" = 10' Vert.

All Dimensions are US Survey Feet

A1
CROSS SECTIONS
SHEET 189 OF 756

FOR EARTHWORK DEVELOPMENT ONLY

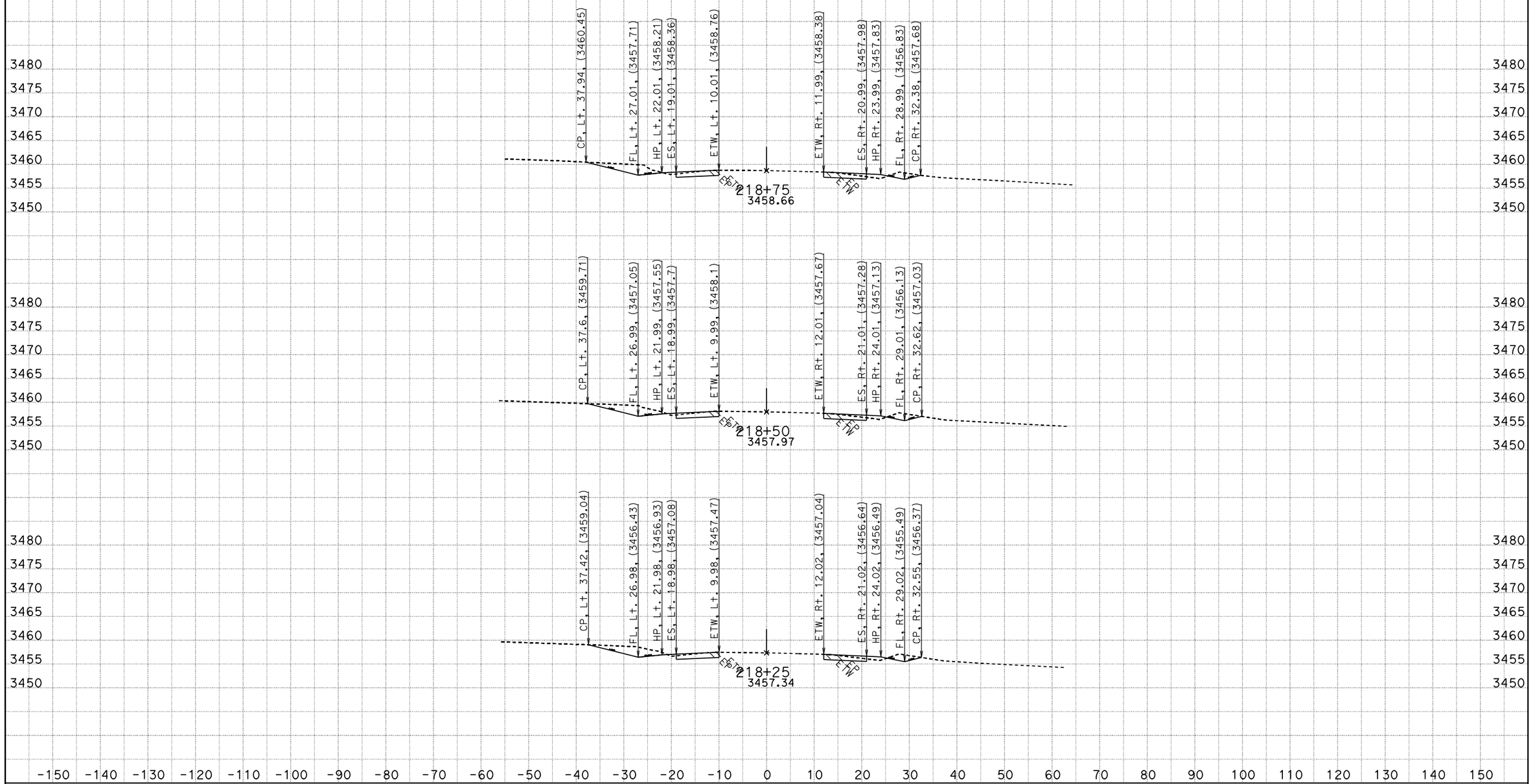

CREATED BY: RDang
DATE: 6/18/2015
KC Project: 570801 File: D:\570801\Design_Xsection\a1final.ear

CONTRACT: 0G900
DIST/CO/RTE/PM: 08/SBd/247/9.6-20.3
PROJECT ID: 0800020175

SCALE: 1" = 10' Horiz.
1" = 10' Vert.

All Dimensions are US Survey Feet

A1
CROSS SECTIONS
SHEET 190 OF 756

FOR EARTHWORK DEVELOPMENT ONLY

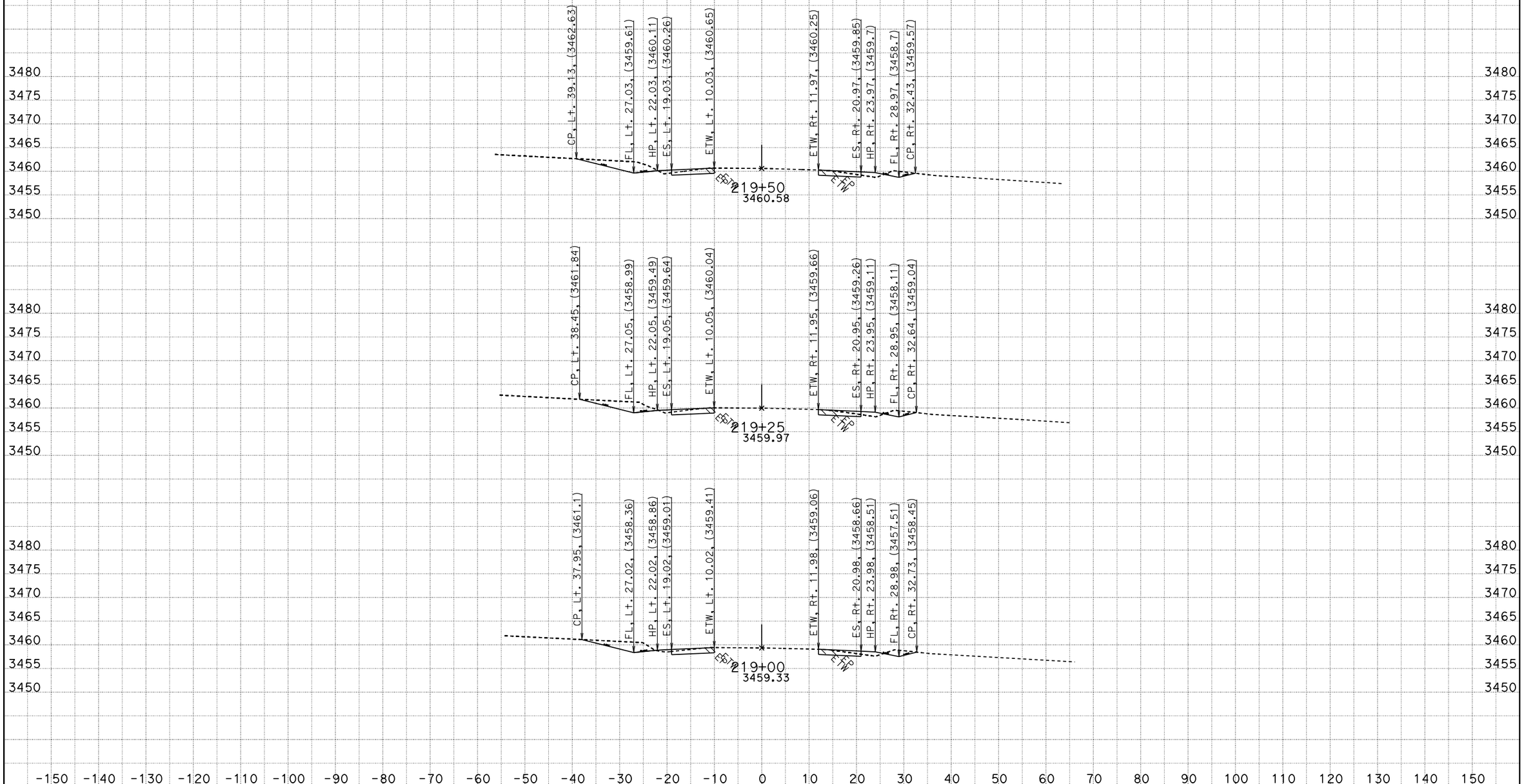

CREATED BY: RDang
DATE: 6/18/2015
KC Project: 570801 File: D:\570801\Design_Xsection\a1final.ear

CONTRACT: 0G900
DIST/CO/RTE/PM: 08/SBd/247/9.6-20.3
PROJECT ID: 0800020175

SCALE: 1" = 10' Horiz.
1" = 10' Vert.

All Dimensions are US Survey Feet

A1
CROSS SECTIONS
SHEET 191 OF 756

FOR EARTHWORK DEVELOPMENT ONLY

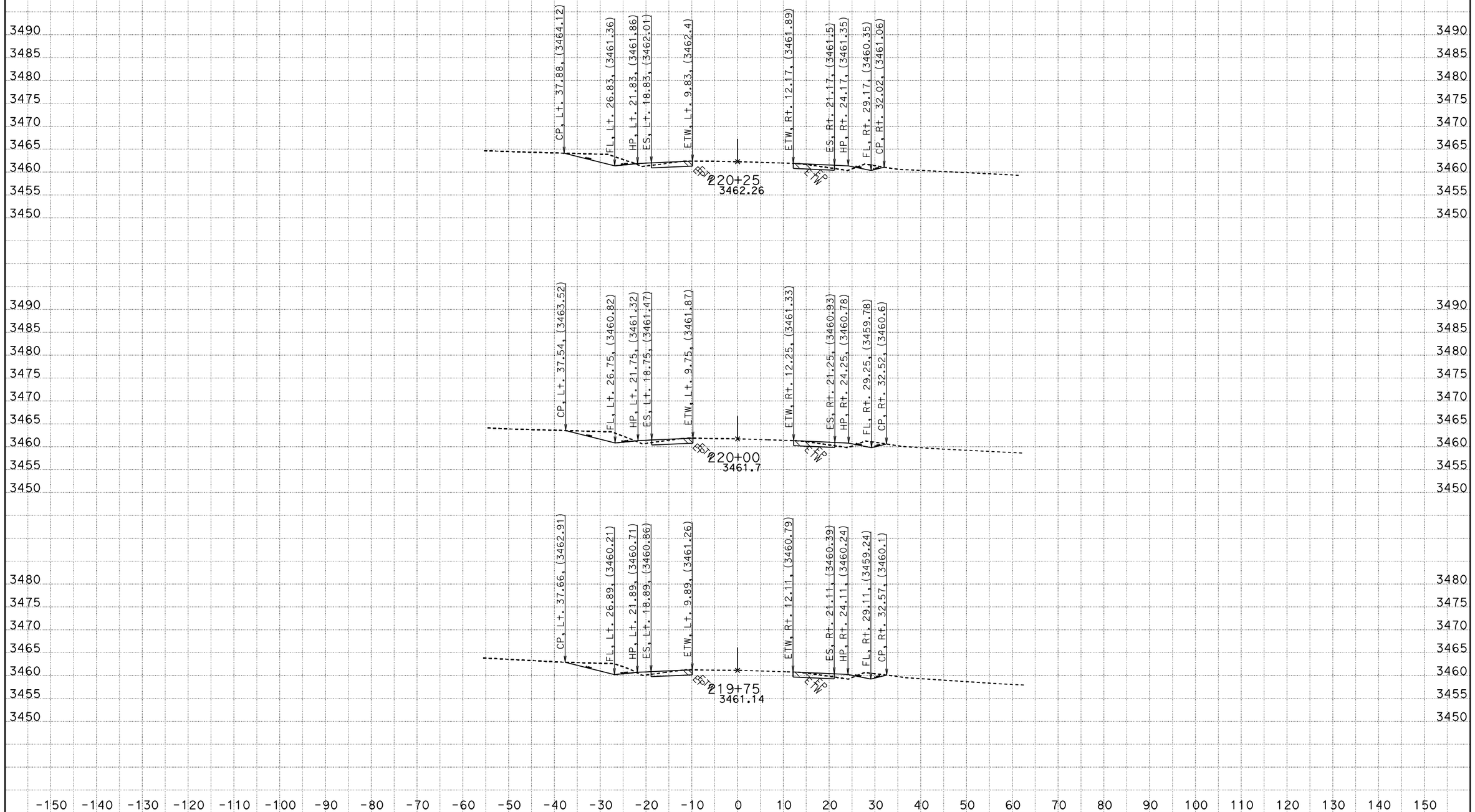

CREATED BY: RDang
DATE: 6/18/2015
KC Project: 570801 File: D:\570801\Design_Xsection\a1final.ear

CONTRACT: 0G900
DIST/CO/RTE/PM: 08/SBd/247/9.6-20.3
PROJECT ID: 0800020175

SCALE: 1" = 10' Horiz.
1" = 10' Vert.

All Dimensions are US Survey Feet

A1
CROSS SECTIONS
SHEET 192 OF 756

FOR EARTHWORK DEVELOPMENT ONLY

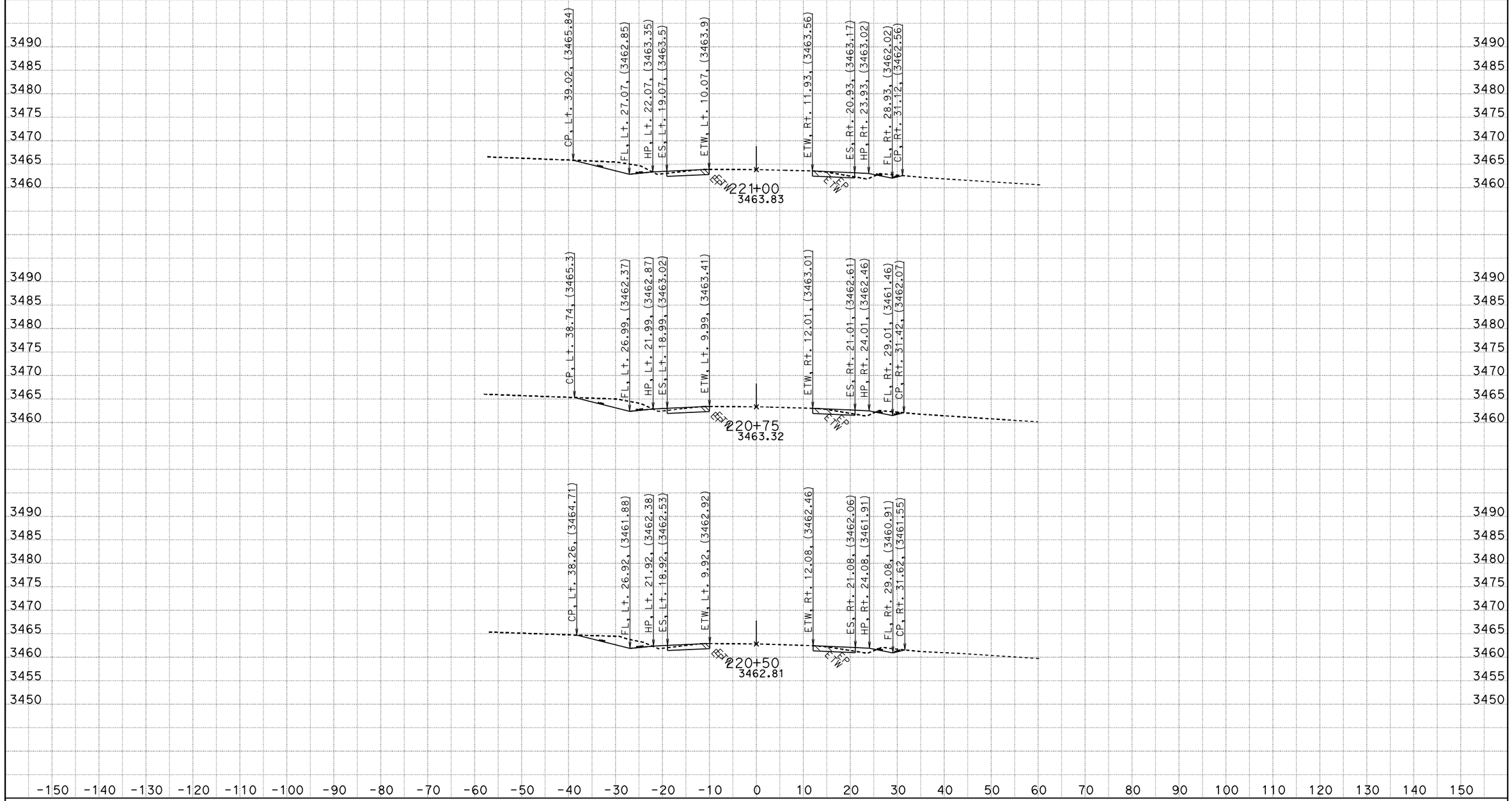

CREATED BY: RDang
DATE: 6/18/2015
KC Project: 570801 File: D:\570801\Design_Xsection\a1final.ear

CONTRACT: 0G900
DIST/CO/RTE/PM: 08/SBd/247/9.6-20.3
PROJECT ID: 0800020175

SCALE: 1" = 10' Horiz.
1" = 10' Vert.

All Dimensions are US Survey Feet

A1
CROSS SECTIONS
SHEET 193 OF 756

FOR EARTHWORK DEVELOPMENT ONLY

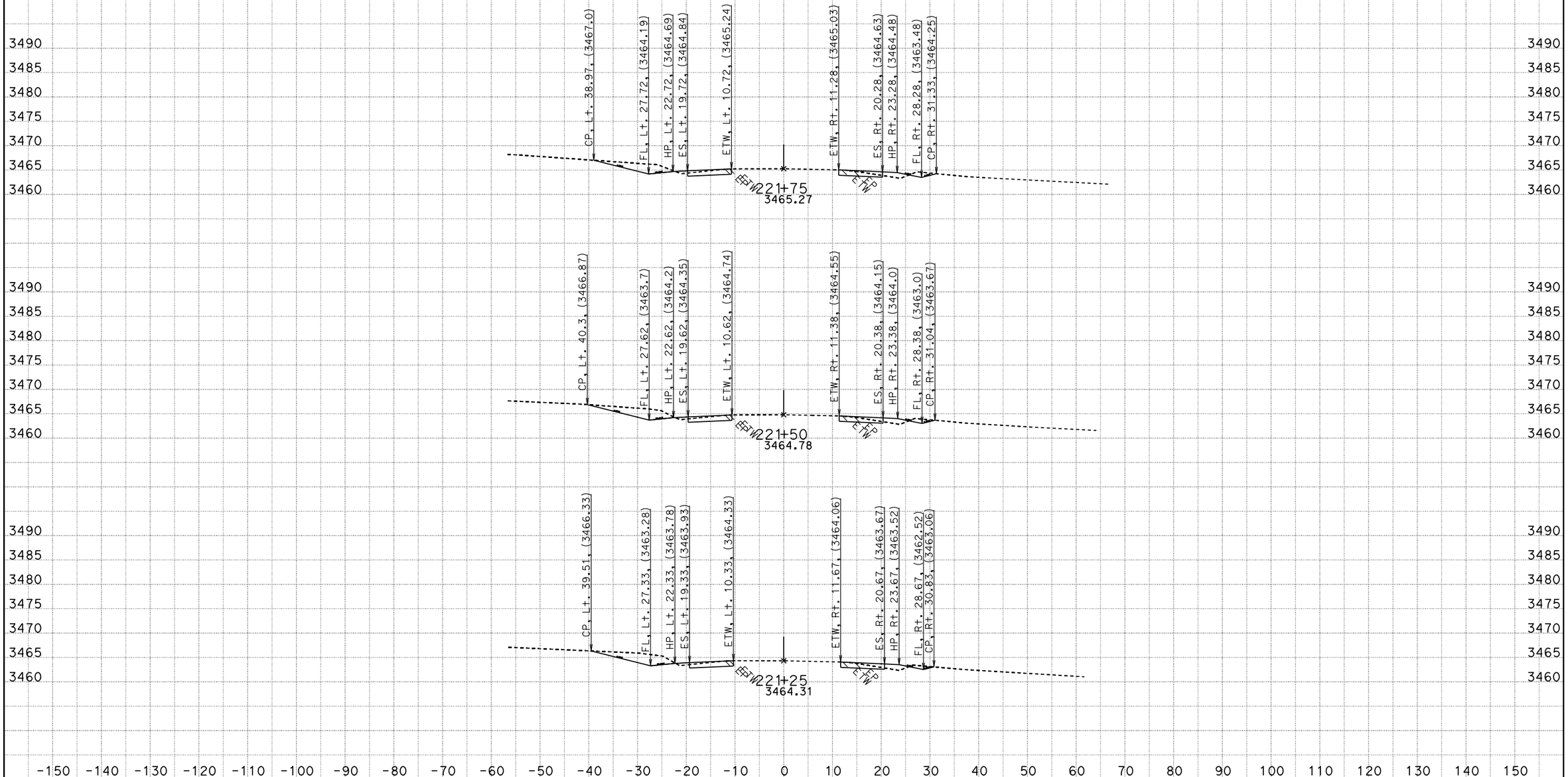

CREATED BY: RDang
DATE: 6/18/2015
KC Project: 570801 File: D:\570801\Design_Xsection\a1final.ear

CONTRACT: 0G900
DIST/CO/RTE/PM: 08/SBd/247/9.6-20.3
PROJECT ID: 0800020175

SCALE: 1" = 10' Horiz.
1" = 10' Vert.

All Dimensions are US Survey Feet

A1
CROSS SECTIONS
SHEET 194 OF 756

FOR EARTHWORK DEVELOPMENT ONLY

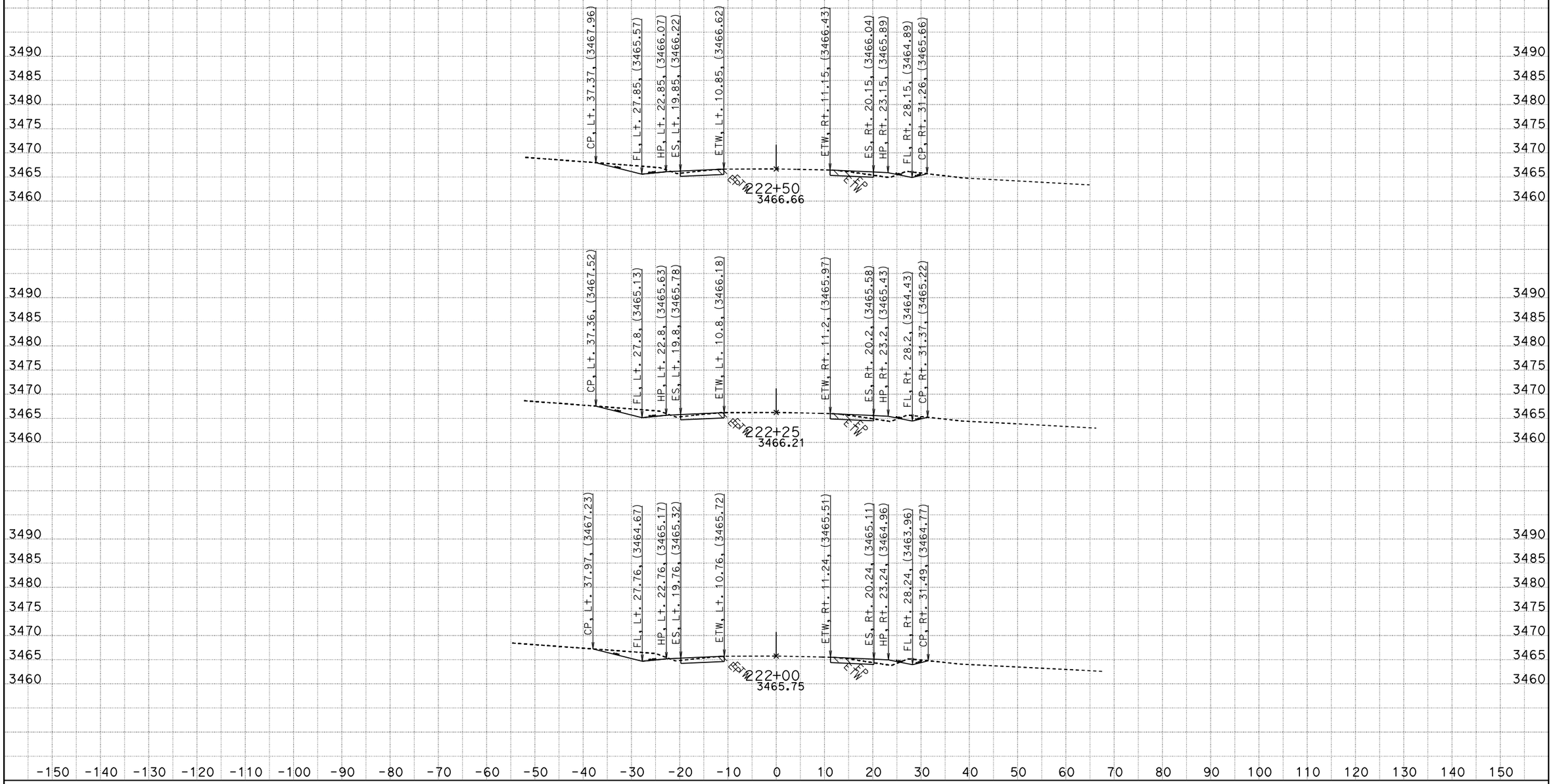

CREATED BY: RDang
DATE: 6/18/2015
KC Project: 570801 File: D:\570801\Design_Xsection\a1final.ear

CONTRACT: 0G900
DIST/CO/RTE/PM: 08/SBd/247/9.6-20.3
PROJECT ID: 0800020175

SCALE: 1" = 10' Horiz.
1" = 10' Vert.

All Dimensions are US Survey Feet

A1
CROSS SECTIONS
SHEET 195 OF 756

FOR EARTHWORK DEVELOPMENT ONLY

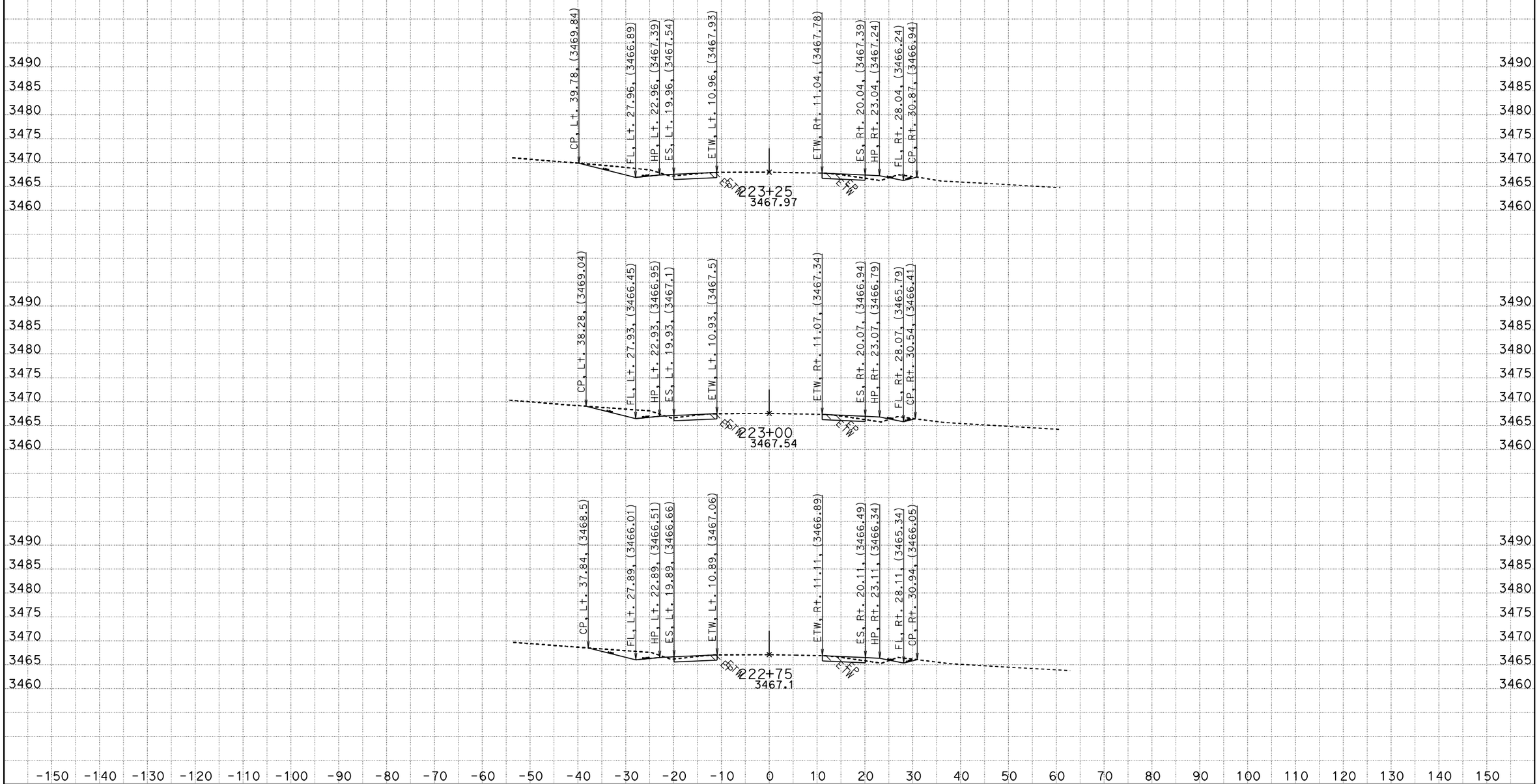

CREATED BY: RDang
DATE: 6/18/2015
KC Project: 570801 File: D:\570801\Design_Xsection\a1final.ear

CONTRACT: 0G900
DIST/CO/RTE/PM: 08/SBd/247/9.6-20.3
PROJECT ID: 0800020175

SCALE: 1" = 10' Horiz.
1" = 10' Vert.

All Dimensions are US Survey Feet

A1
CROSS SECTIONS
SHEET 196 OF 756

FOR EARTHWORK DEVELOPMENT ONLY

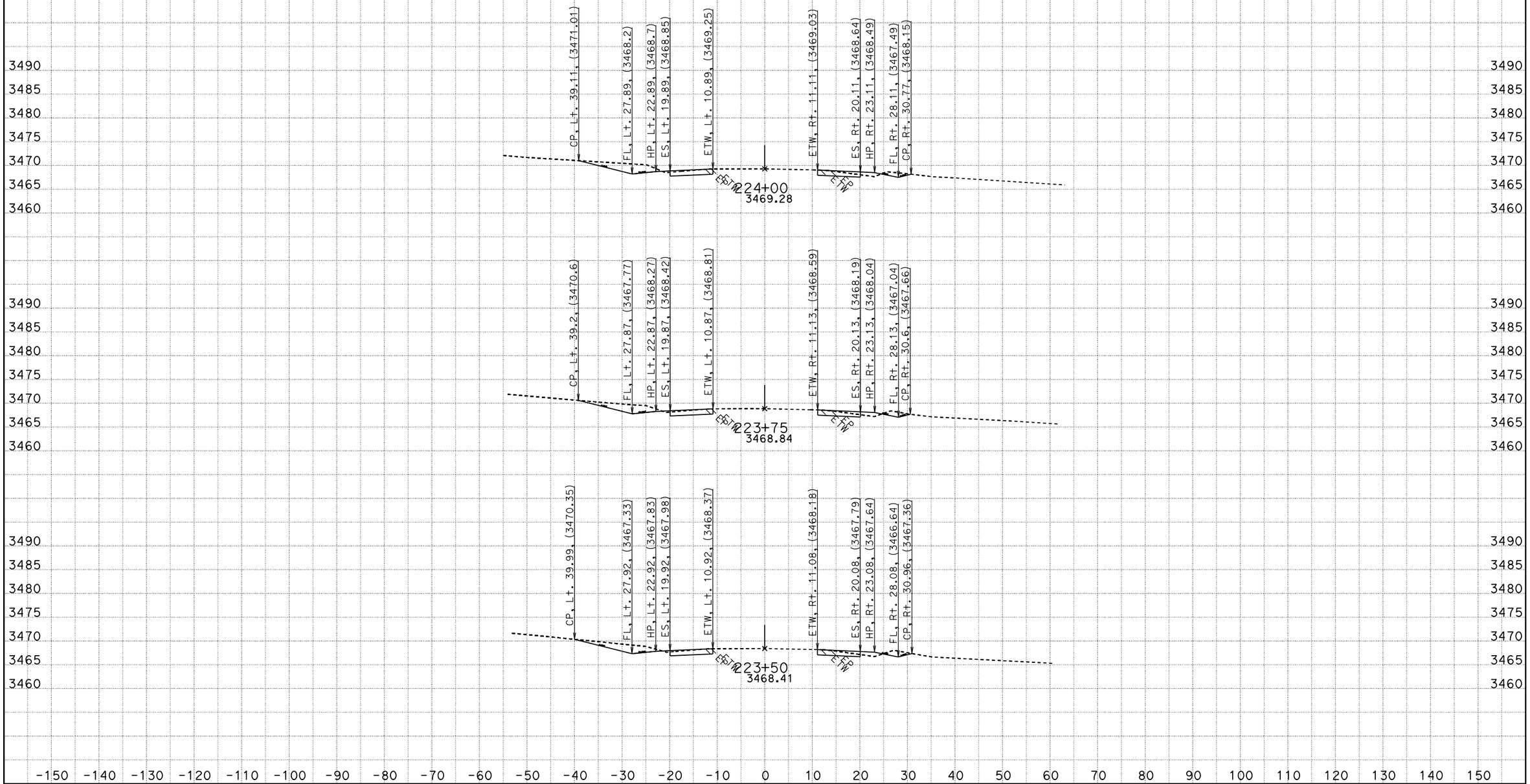

CREATED BY: RDang
DATE: 6/18/2015
KC Project: 570801 File: D:\570801\Design_Xsection\a1final.ear

CONTRACT: 0G900
DIST/CO/RTE/PM: 08/SBd/247/9.6-20.3
PROJECT ID: 0800020175

SCALE: 1" = 10' Horiz.
1" = 10' Vert.

All Dimensions are US Survey Feet

A1
CROSS SECTIONS
SHEET 197 OF 756

FOR EARTHWORK DEVELOPMENT ONLY

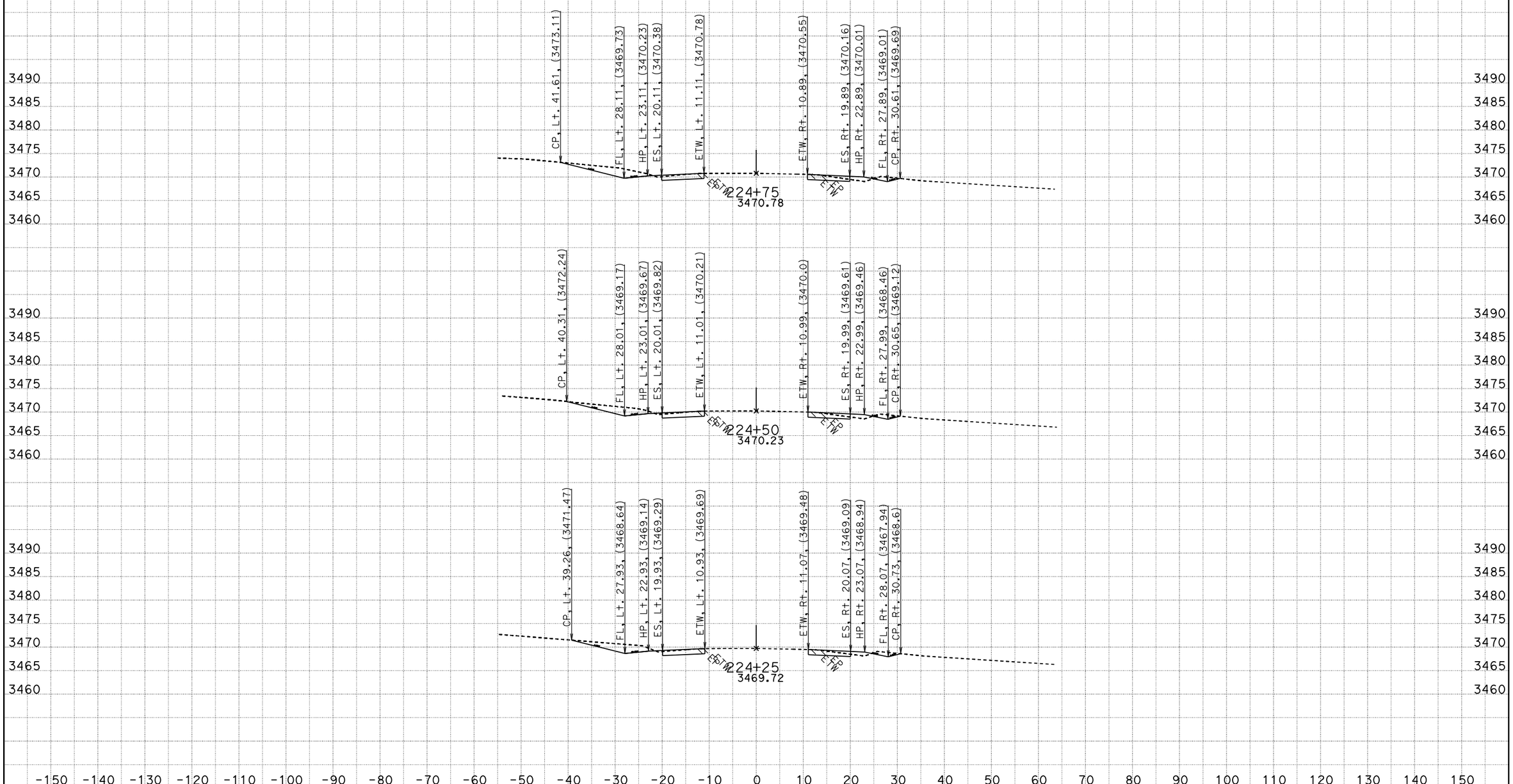

CREATED BY: RDang
DATE: 6/18/2015
KC Project: 570801 File: D:\570801\Design_Xsection\a1final.ear

CONTRACT: 0G900
DIST/CO/RTE/PM: 08/SBd/247/9.6-20.3
PROJECT ID: 0800020175

SCALE: 1" = 10' Horiz.
1" = 10' Vert.

All Dimensions are US Survey Feet

A1
CROSS SECTIONS
SHEET 198 OF 756

FOR EARTHWORK DEVELOPMENT ONLY

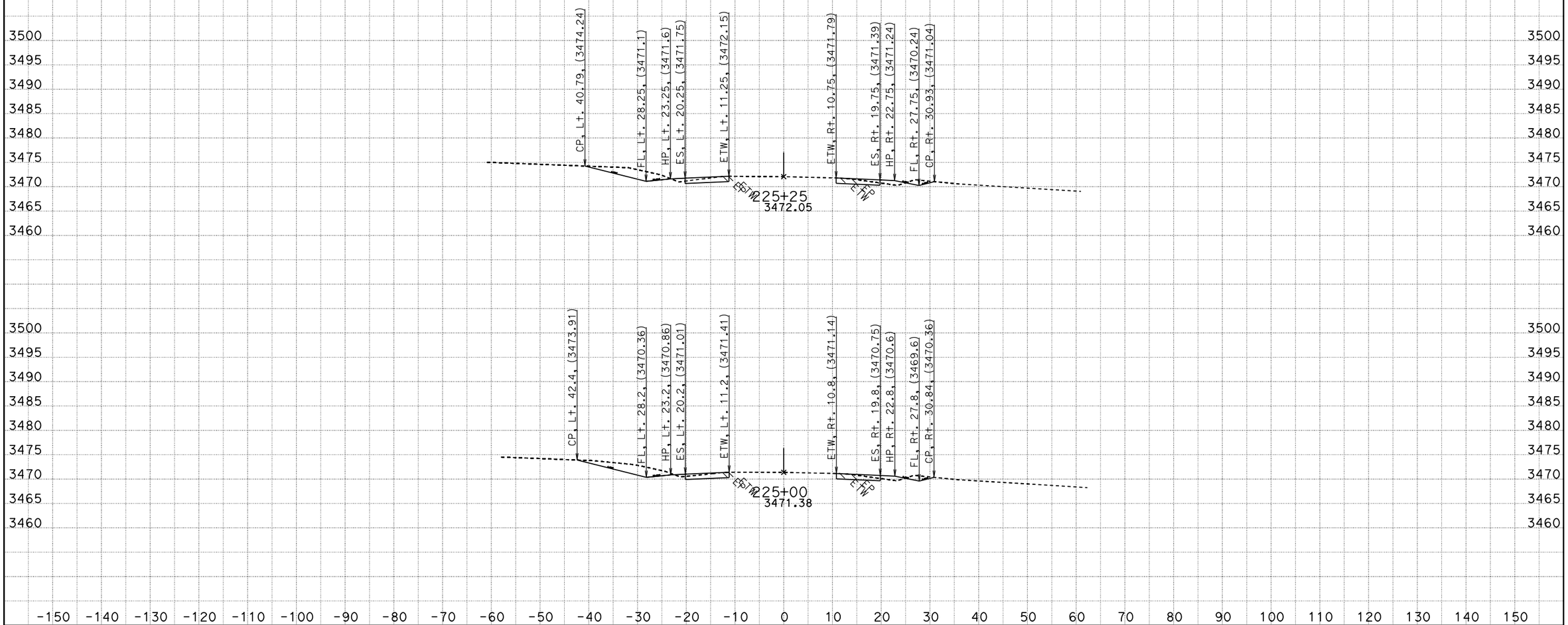

CREATED BY: RDang
DATE: 6/18/2015
KC Project: 570801 File: D:\570801\Design_Xsection\a1final.ear

CONTRACT: 0G900
DIST/CO/RTE/PM: 08/SBd/247/9.6-20.3
PROJECT ID: 0800020175

SCALE: 1" = 10' Horiz.
1" = 10' Vert.

All Dimensions are US Survey Feet

A1
CROSS SECTIONS
SHEET 199 OF 756

FOR EARTHWORK DEVELOPMENT ONLY

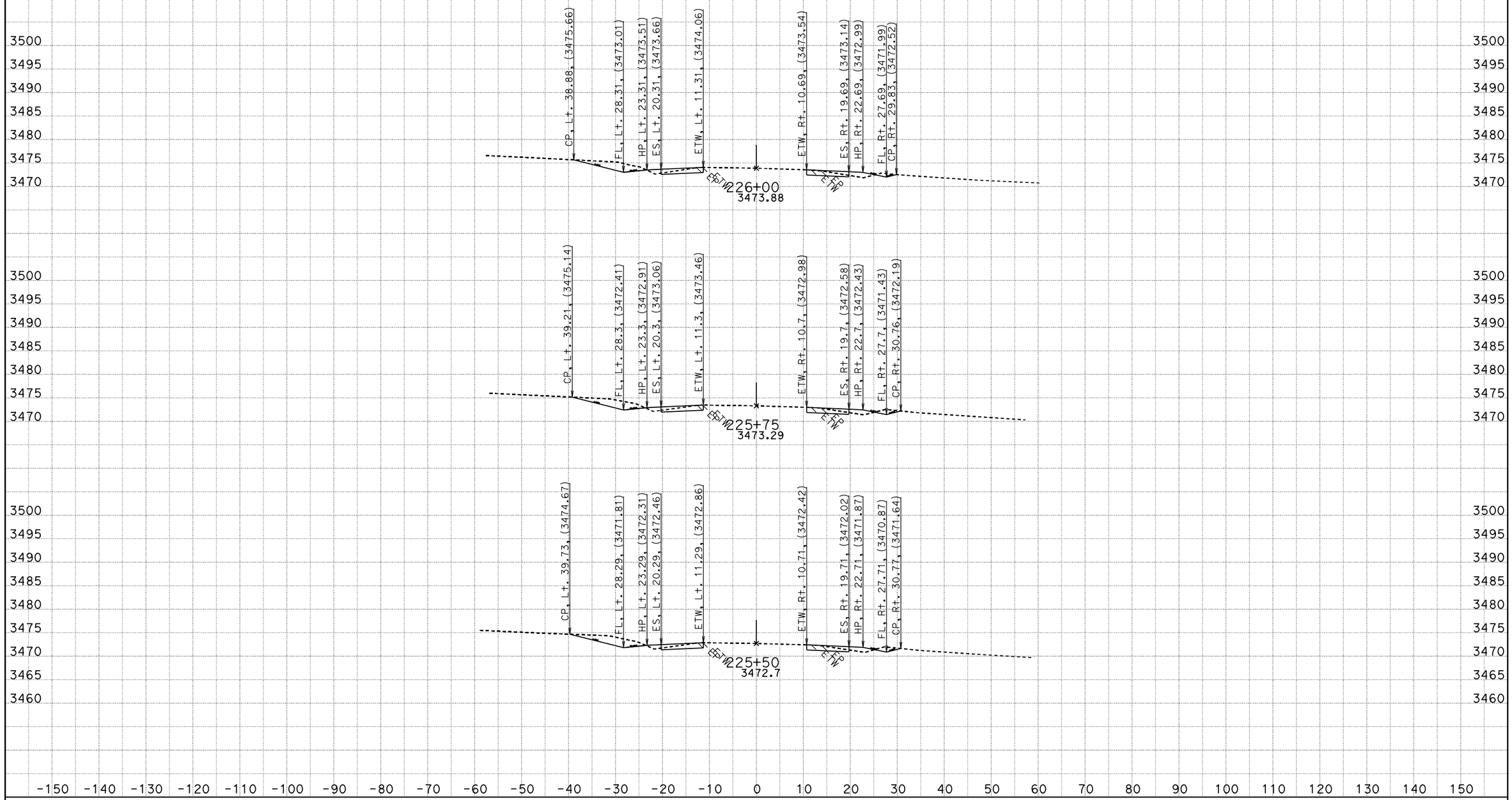

CREATED BY: RDang
DATE: 6/18/2015
KC Project: 570801 File: D:\570801\Design_Xsection\a1final.ear

CONTRACT: 0G900
DIST/CO/RTE/PM: 08/SBd/247/9.6-20.3
PROJECT ID: 0800020175

SCALE: 1" = 10' Horiz.
1" = 10' Vert.

All Dimensions are US Survey Feet

A1
CROSS SECTIONS