# FOR EARTHWORK DEVELOPMENT ONLY

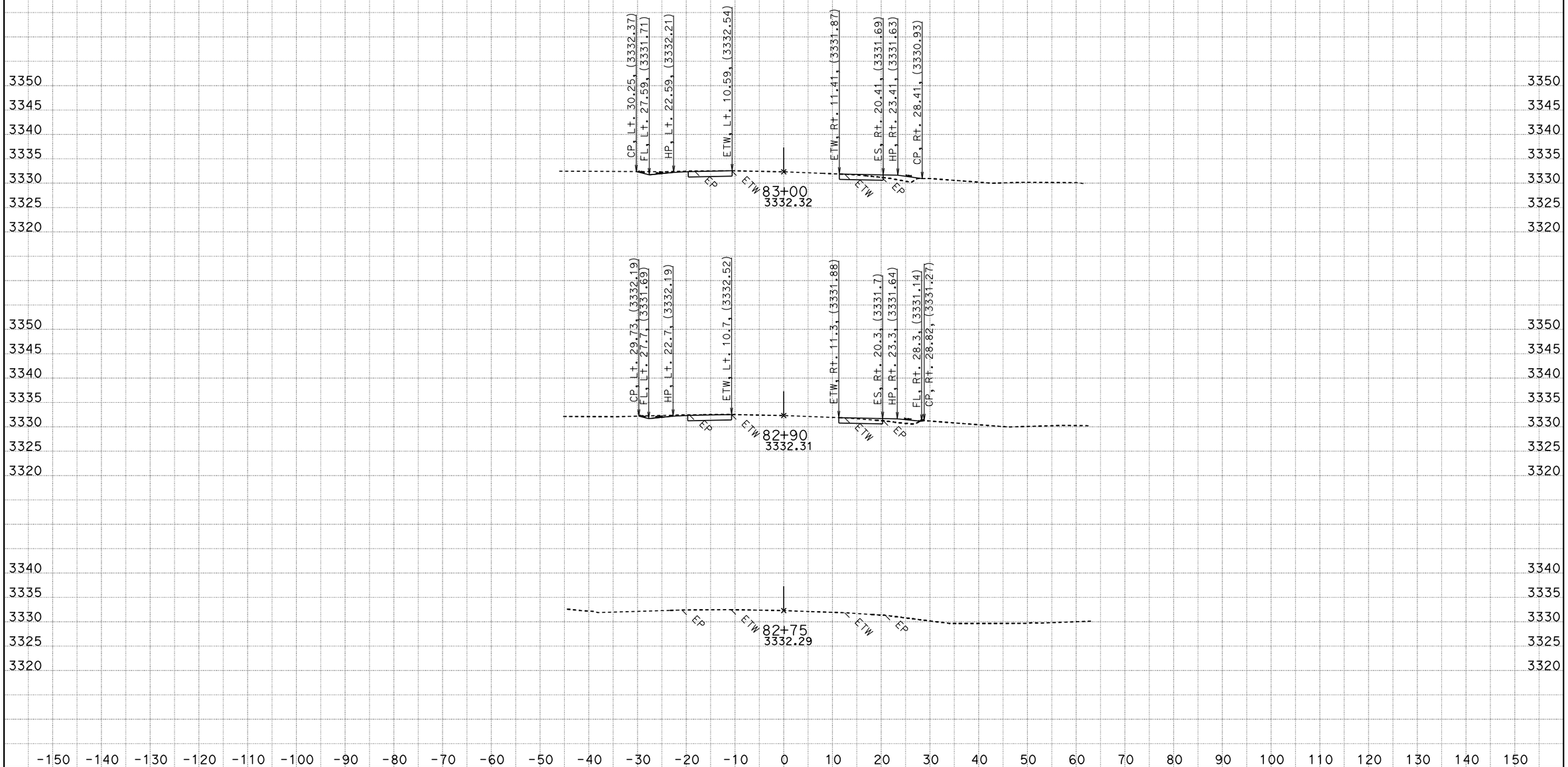


CREATED BY: RDang
DATE: 6/18/2015
KC Project: 570801 File: D:\570801\Design_Xsection\a1final.ear

CONTRACT: 0G900
DIST/CO/RTE/PM: 08/SBd/247/9.6-20.3
PROJECT ID: 0800020175

SCALE: 1" = 10' Horiz.
1" = 10' Vert.

**All Dimensions are US Survey Feet**

**A1**
**CROSS SECTIONS**
SHEET 1 OF 756

# FOR EARTHWORK DEVELOPMENT ONLY

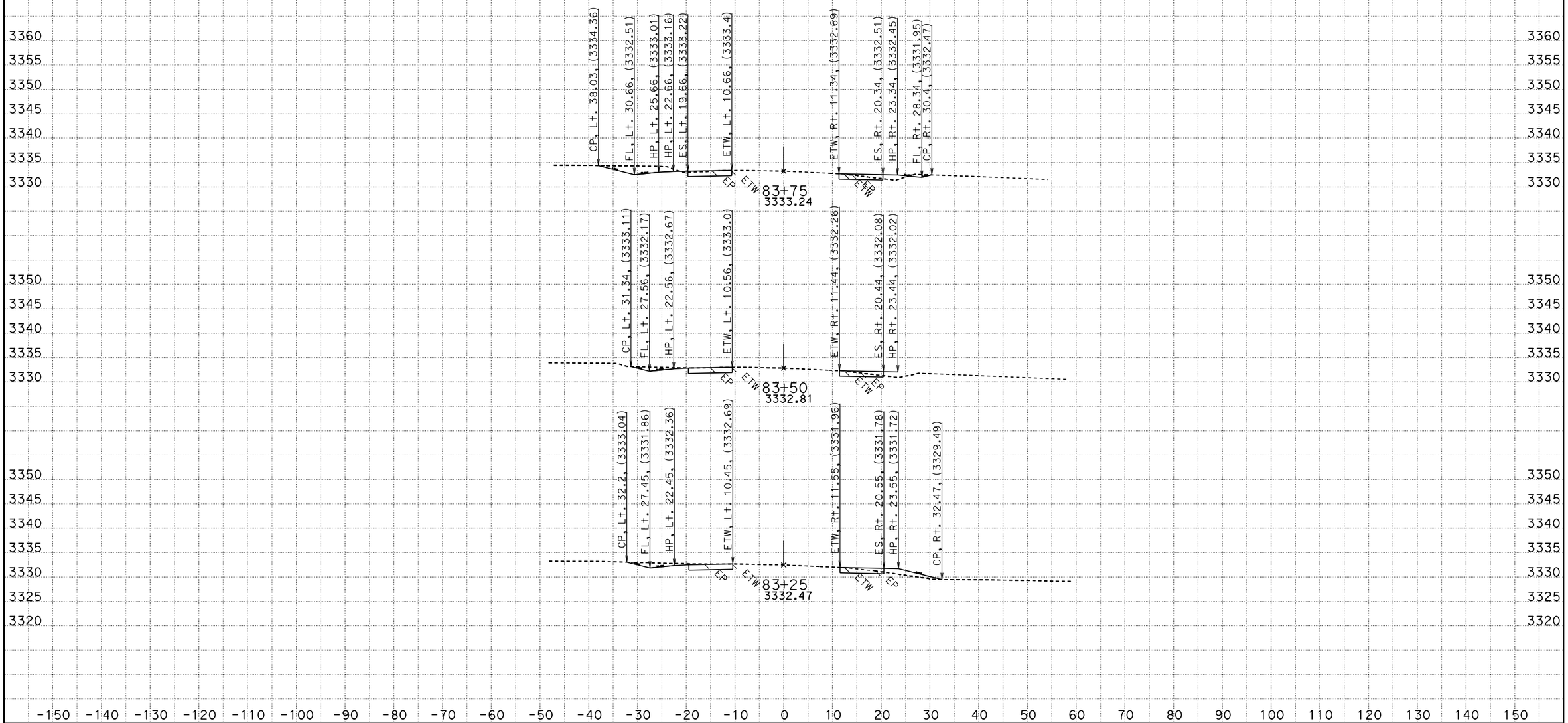


CREATED BY: RDang
DATE: 6/18/2015
KC Project: 570801 File: D:\570801\Design_Xsection\a1final.ear

CONTRACT: 0G900
DIST/CO/RTE/PM: 08/SBd/247/9.6-20.3
PROJECT ID: 0800020175

SCALE: 1" = 10' Horiz.
1" = 10' Vert.

**All Dimensions are US Survey Feet**

**A1**
**CROSS SECTIONS**
SHEET 2 OF 756

# FOR EARTHWORK DEVELOPMENT ONLY

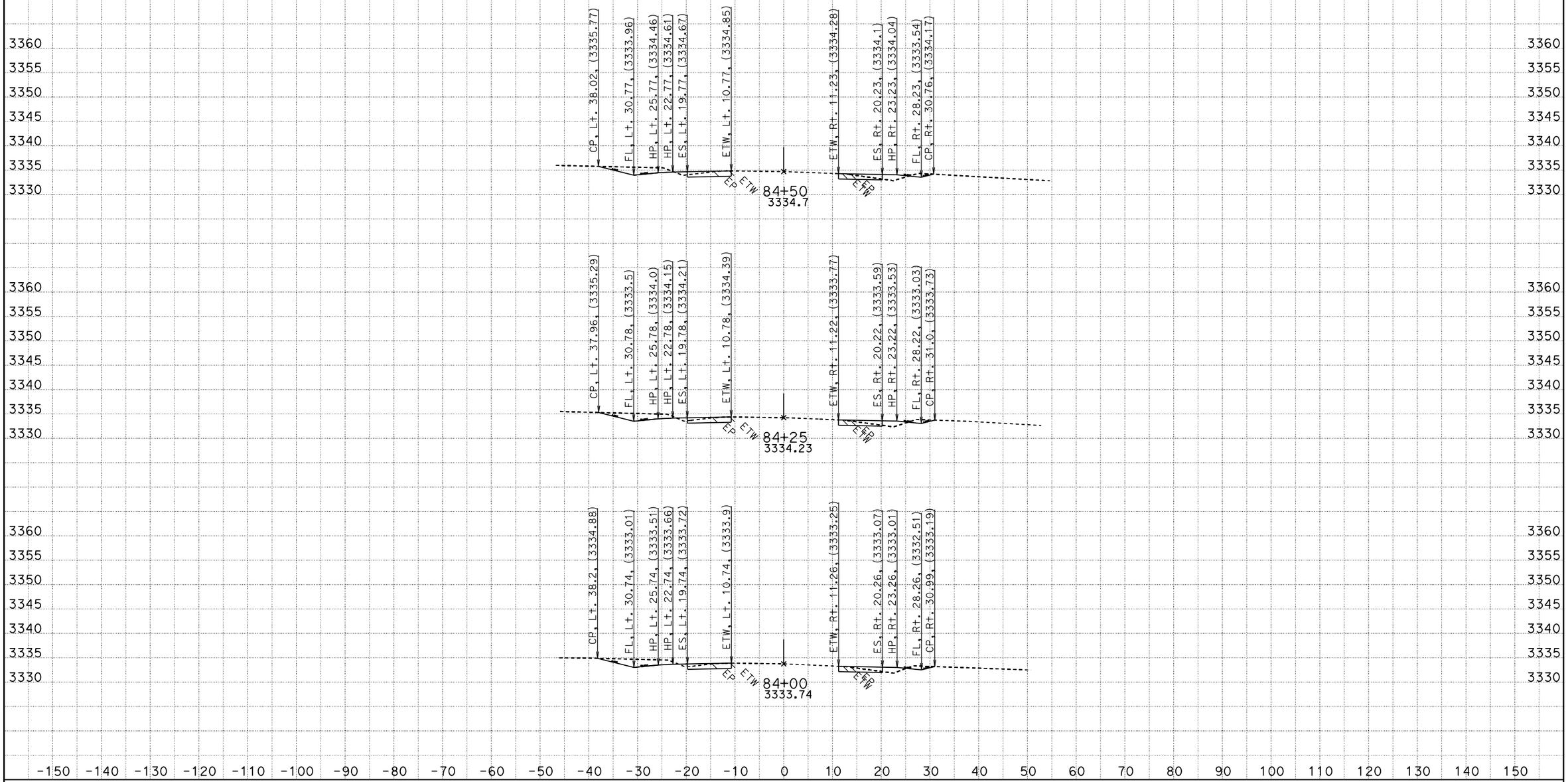


CREATED BY: RDang
DATE: 6/18/2015
KC Project: 570801 File: D:\570801\Design_Xsection\a1final.ear

CONTRACT: 0G900
DIST/CO/RTE/PM: 08/SBd/247/9.6-20.3
PROJECT ID: 0800020175

SCALE: 1" = 10' Horiz.
1" = 10' Vert.

**All Dimensions are US Survey Feet**

**A1**
**CROSS SECTIONS**
SHEET 3 OF 756

# FOR EARTHWORK DEVELOPMENT ONLY

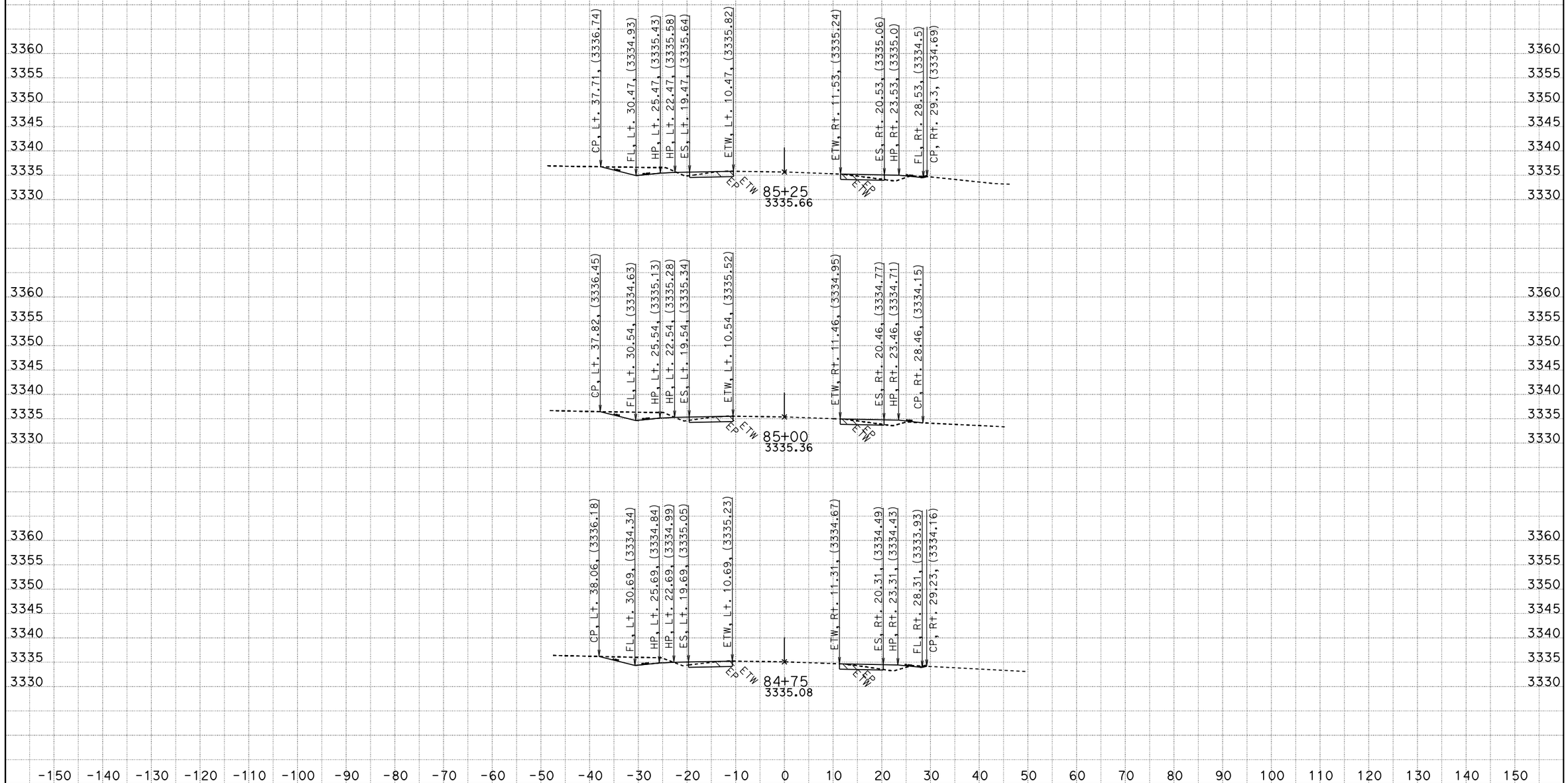


CREATED BY: RDang
DATE: 6/18/2015
KC Project: 570801 File: D:\570801\Design_Xsection\a1final.ear

CONTRACT: 0G900
DIST/CO/RTE/PM: 08/SBd/247/9.6-20.3
PROJECT ID: 0800020175

SCALE: 1" = 10' Horiz.
1" = 10' Vert.

**All Dimensions are US Survey Feet**

**A1**
**CROSS SECTIONS**
SHEET 4 OF 756

# FOR EARTHWORK DEVELOPMENT ONLY

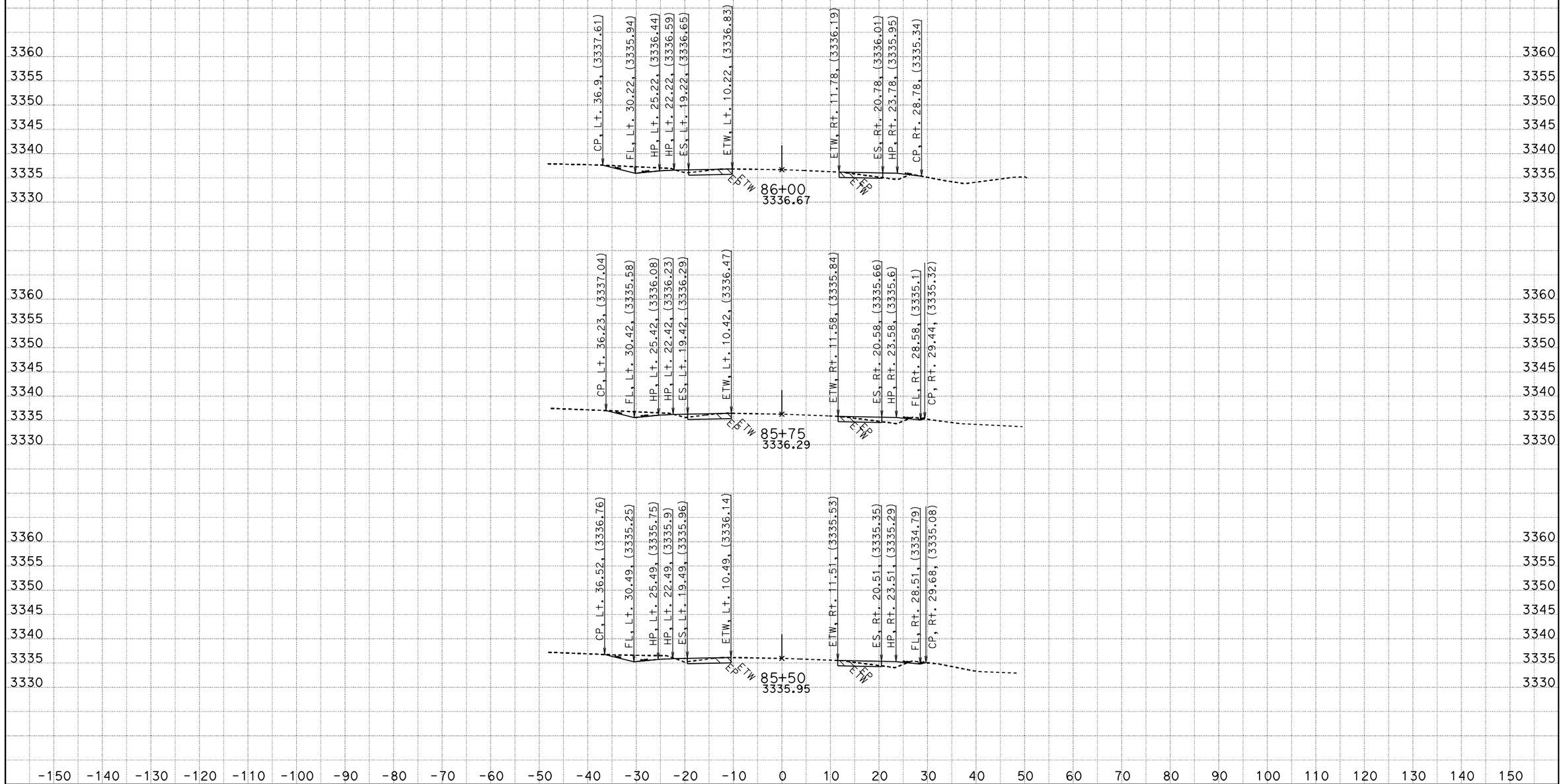


CREATED BY: RDang
DATE: 6/18/2015
KC Project: 570801 File: D:\570801\Design_Xsection\a1final.ear

CONTRACT: 0G900
DIST/CO/RTE/PM: 08/SBd/247/9.6-20.3
PROJECT ID: 0800020175

SCALE: 1" = 10' Horiz.
1" = 10' Vert.

**All Dimensions are US Survey Feet**

**A1**
**CROSS SECTIONS**
SHEET 5 OF 756

# FOR EARTHWORK DEVELOPMENT ONLY

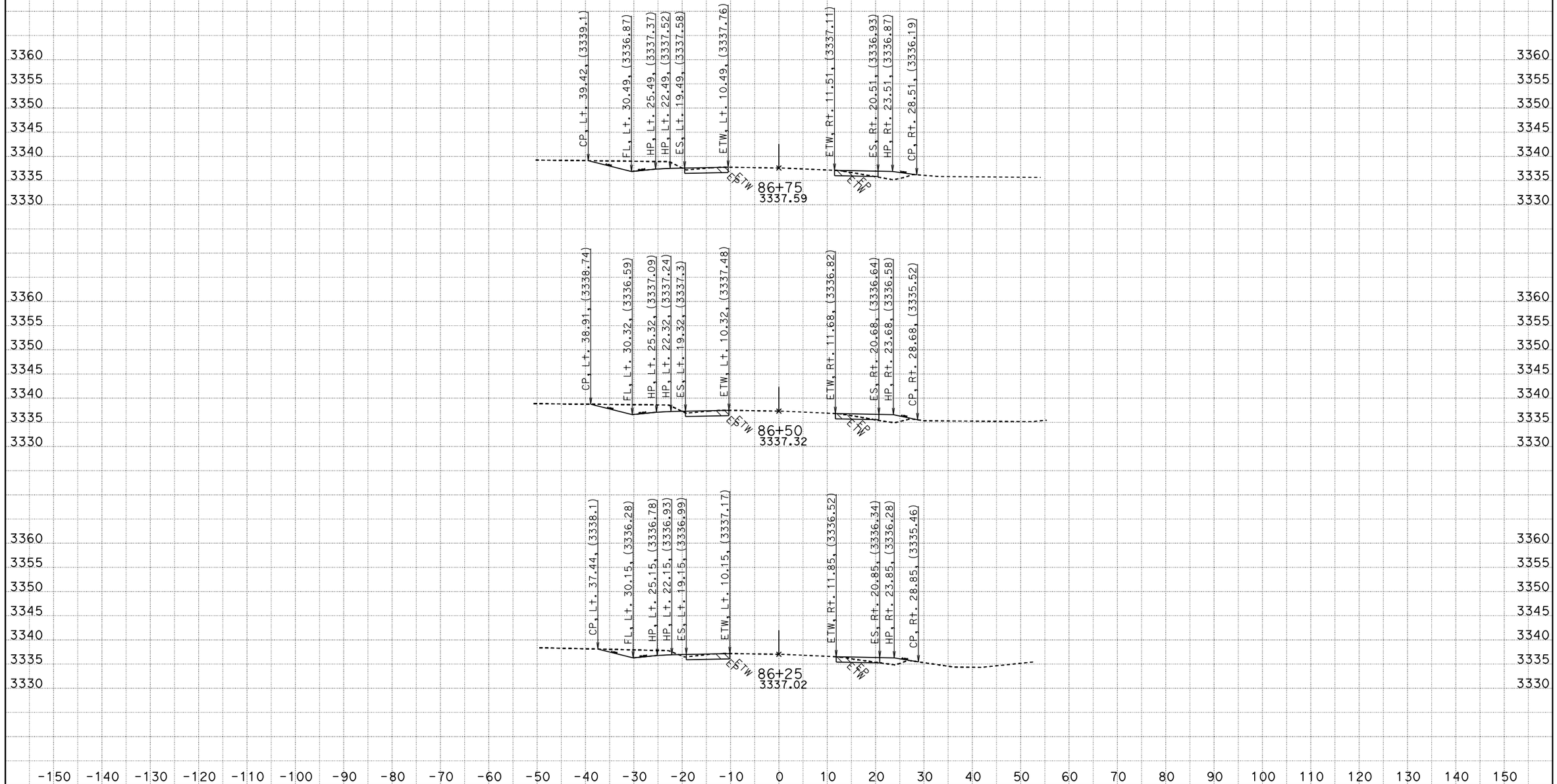


CREATED BY: RDang
DATE: 6/18/2015
KC Project: 570801 File: D:\570801\Design_Xsection\a1final.ear

CONTRACT: 0G900
DIST/CO/RTE/PM: 08/SBd/247/9.6-20.3
PROJECT ID: 0800020175

SCALE: 1" = 10' Horiz.
1" = 10' Vert.

**All Dimensions are US Survey Feet**

**A1**
**CROSS SECTIONS**
SHEET 6 OF 756

# FOR EARTHWORK DEVELOPMENT ONLY

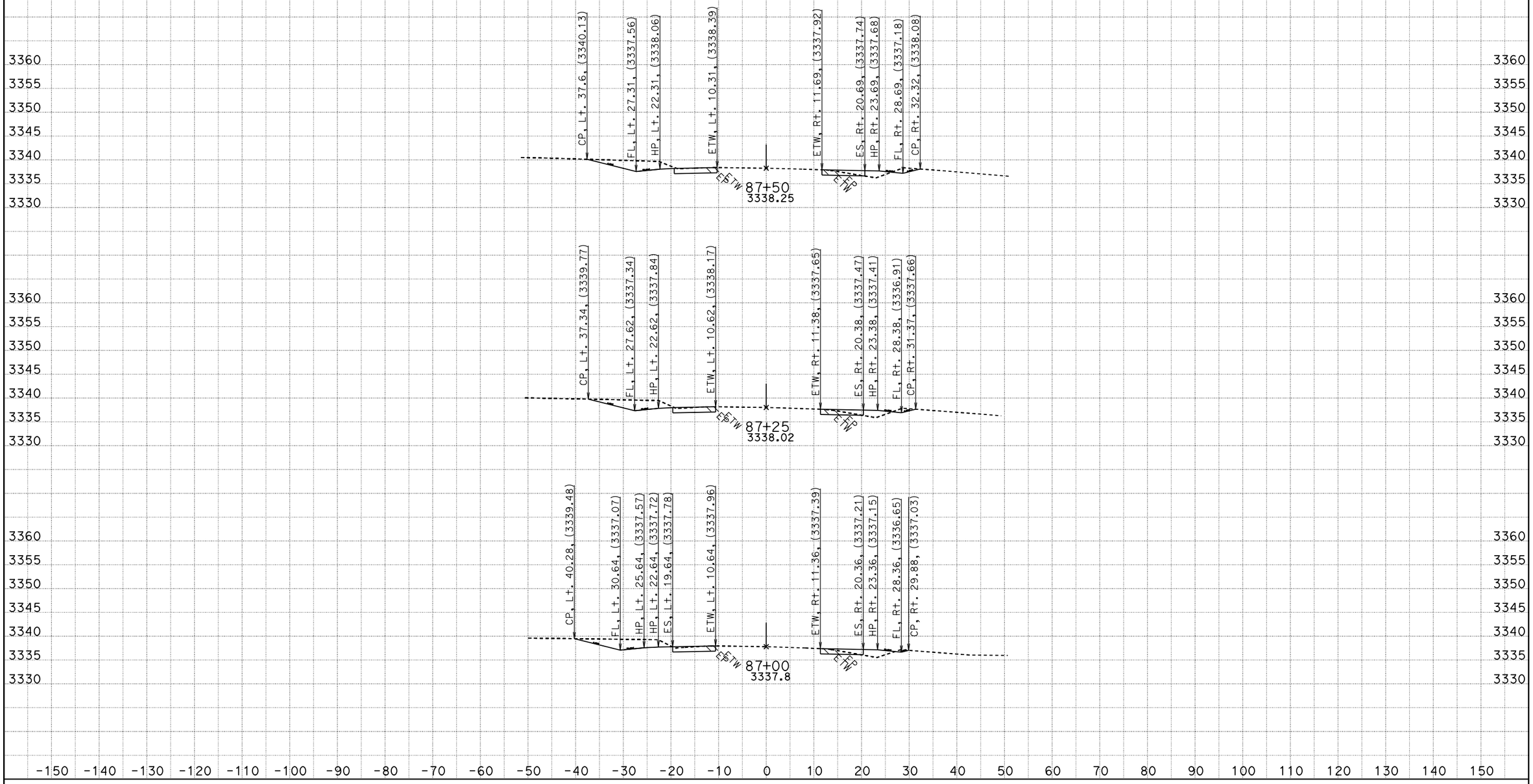


CREATED BY: RDang
DATE: 6/18/2015
KC Project: 570801 File: D:\570801\Design_Xsection\a1final.ear

CONTRACT: 0G900
DIST/CO/RTE/PM: 08/SBd/247/9.6-20.3
PROJECT ID: 0800020175

SCALE: 1" = 10' Horiz.
1" = 10' Vert.

**All Dimensions are US Survey Feet**

**A1**
**CROSS SECTIONS**
SHEET 7 OF 756

# FOR EARTHWORK DEVELOPMENT ONLY

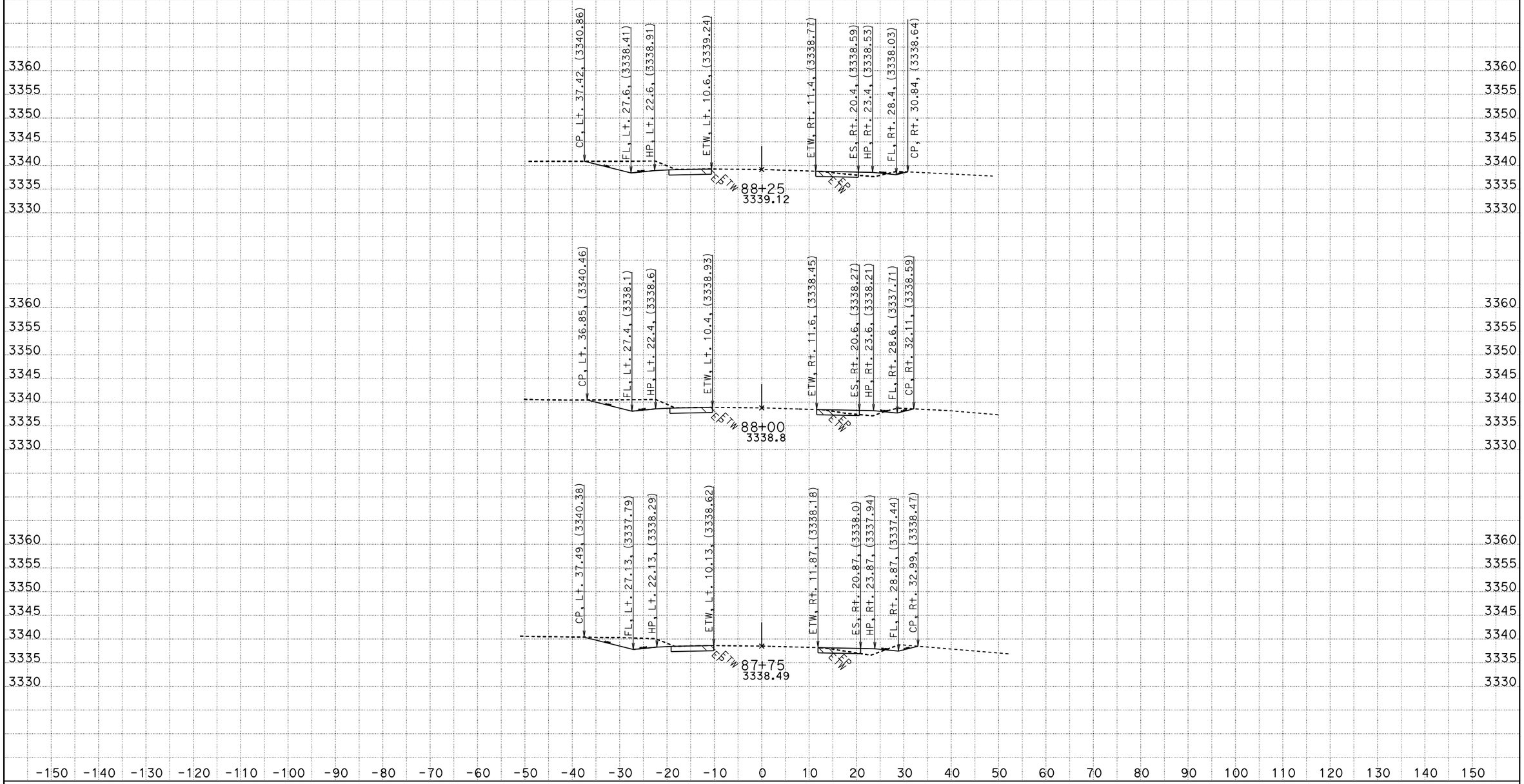


CREATED BY: RDang
DATE: 6/18/2015
KC Project: 570801 File: D:\570801\Design_Xsection\a1final.ear

CONTRACT: 0G900
DIST/CO/RTE/PM: 08/SBd/247/9.6-20.3
PROJECT ID: 0800020175

SCALE: 1" = 10' Horiz.
1" = 10' Vert.

**All Dimensions are US Survey Feet**

**A1**
**CROSS SECTIONS**
SHEET 8 OF 756

# FOR EARTHWORK DEVELOPMENT ONLY

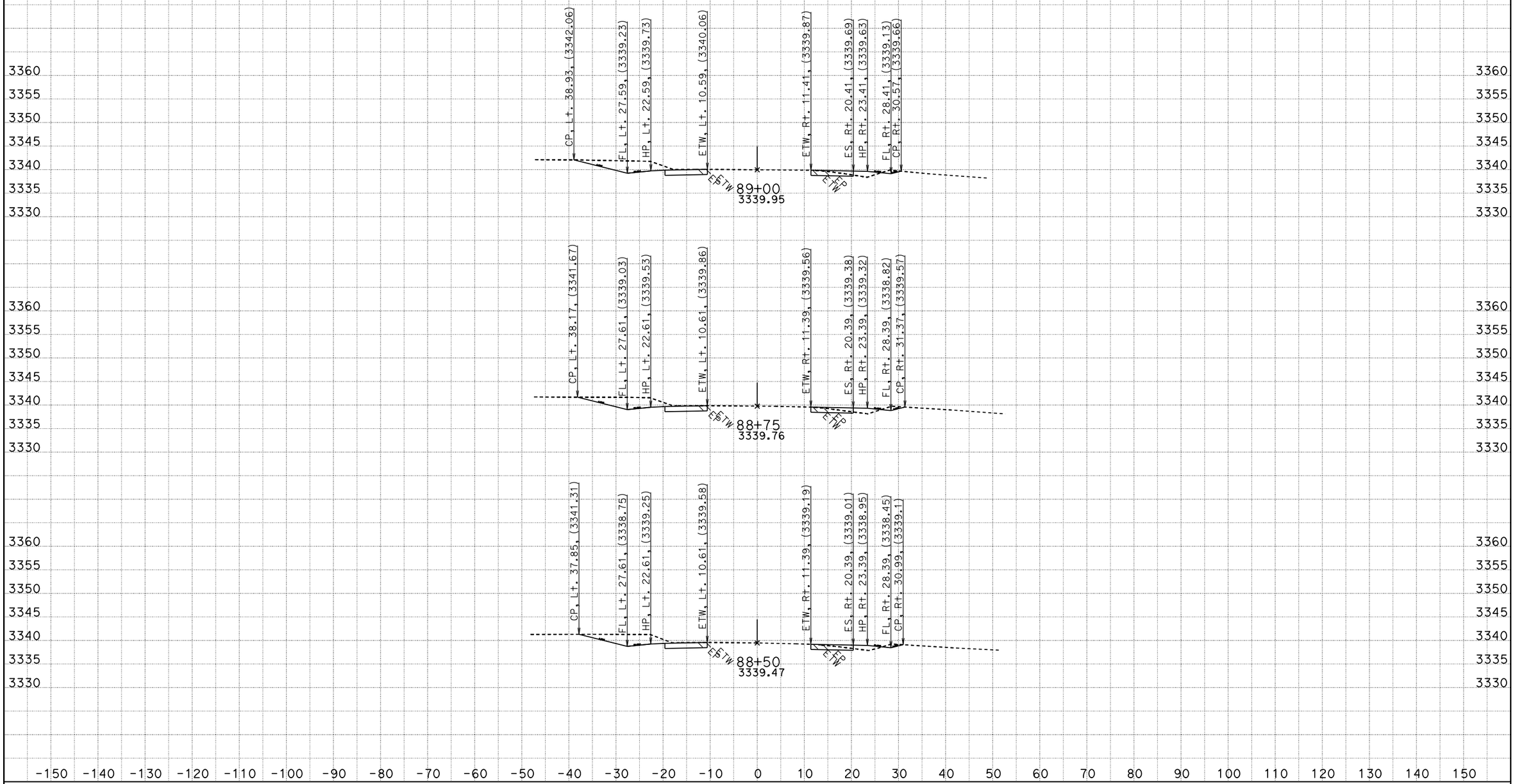


CREATED BY: RDang
DATE: 6/18/2015
KC Project: 570801 File: D:\570801\Design_Xsection\a1final.ear

CONTRACT: 0G900
DIST/CO/RTE/PM: 08/SBd/247/9.6-20.3
PROJECT ID: 0800020175

SCALE: 1" = 10' Horiz.
1" = 10' Vert.

**All Dimensions are US Survey Feet**

**A1**
**CROSS SECTIONS**
SHEET 9 OF 756

# FOR EARTHWORK DEVELOPMENT ONLY

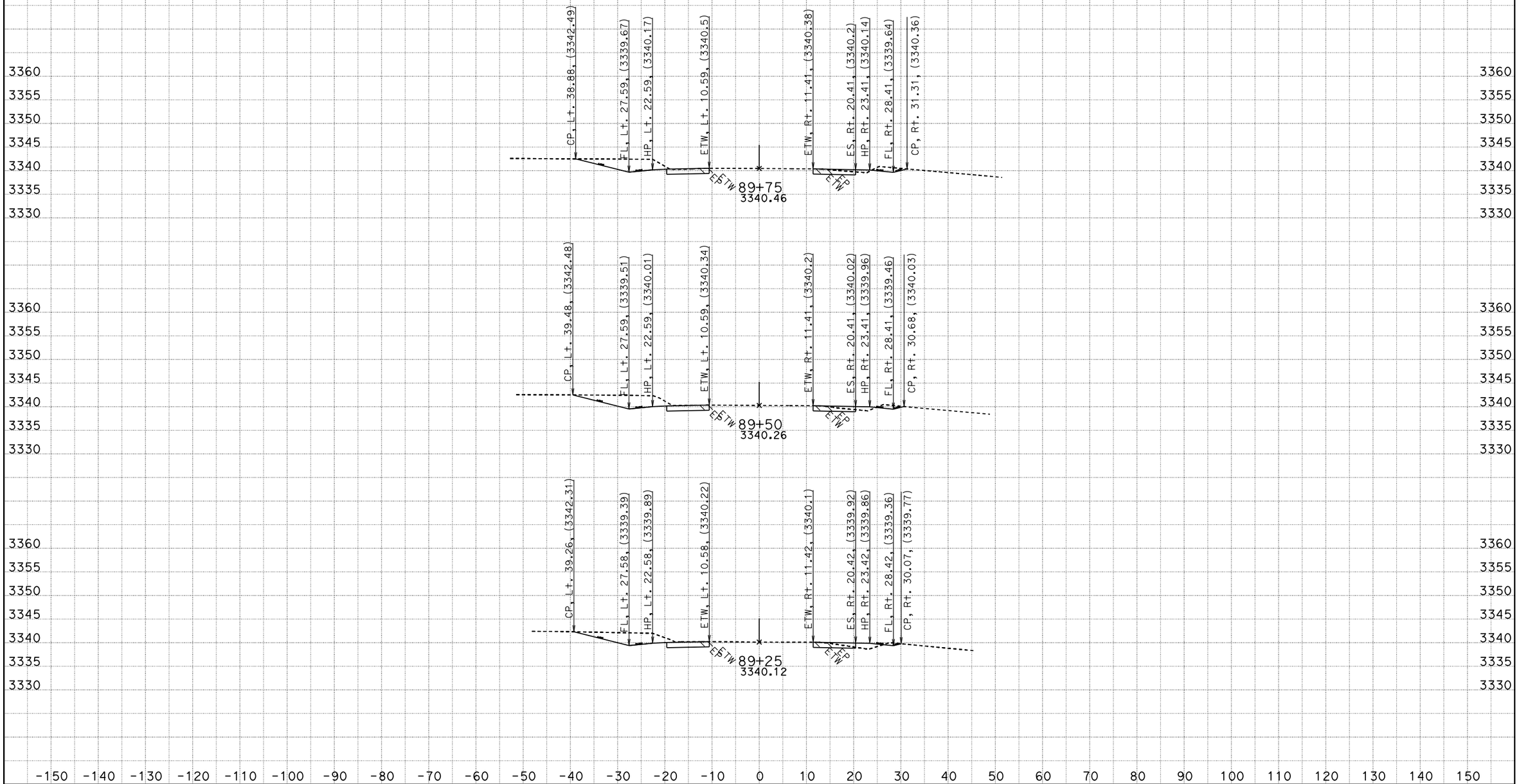


CREATED BY: RDang
DATE: 6/18/2015
KC Project: 570801 File: D:\570801\Design_Xsection\a1final.ear

CONTRACT: 0G900
DIST/CO/RTE/PM: 08/SBd/247/9.6-20.3
PROJECT ID: 0800020175

SCALE: 1" = 10' Horiz.
1" = 10' Vert.

**All Dimensions are US Survey Feet**

**A1**
**CROSS SECTIONS**
SHEET 10 OF 756

# FOR EARTHWORK DEVELOPMENT ONLY

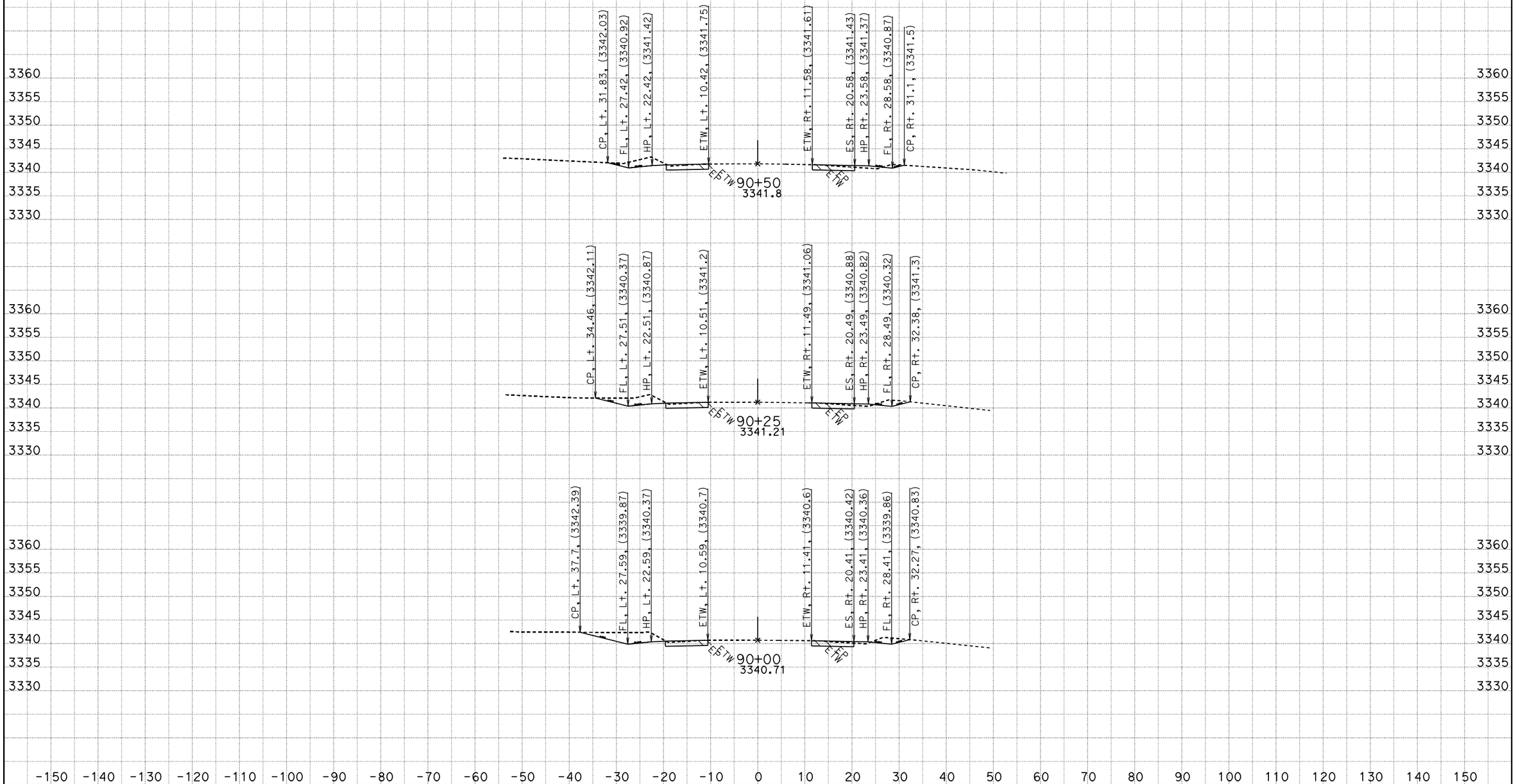


CREATED BY: RDang
DATE: 6/18/2015
KC Project: 570801 File: D:\570801\Design_Xsection\a1final.ear

CONTRACT: 0G900
DIST/CO/RTE/PM: 08/SBd/247/9.6-20.3
PROJECT ID: 0800020175

SCALE: 1" = 10' Horiz.
1" = 10' Vert.

**All Dimensions are US Survey Feet**

**A1**
**CROSS SECTIONS**
SHEET 11 OF 756

# FOR EARTHWORK DEVELOPMENT ONLY

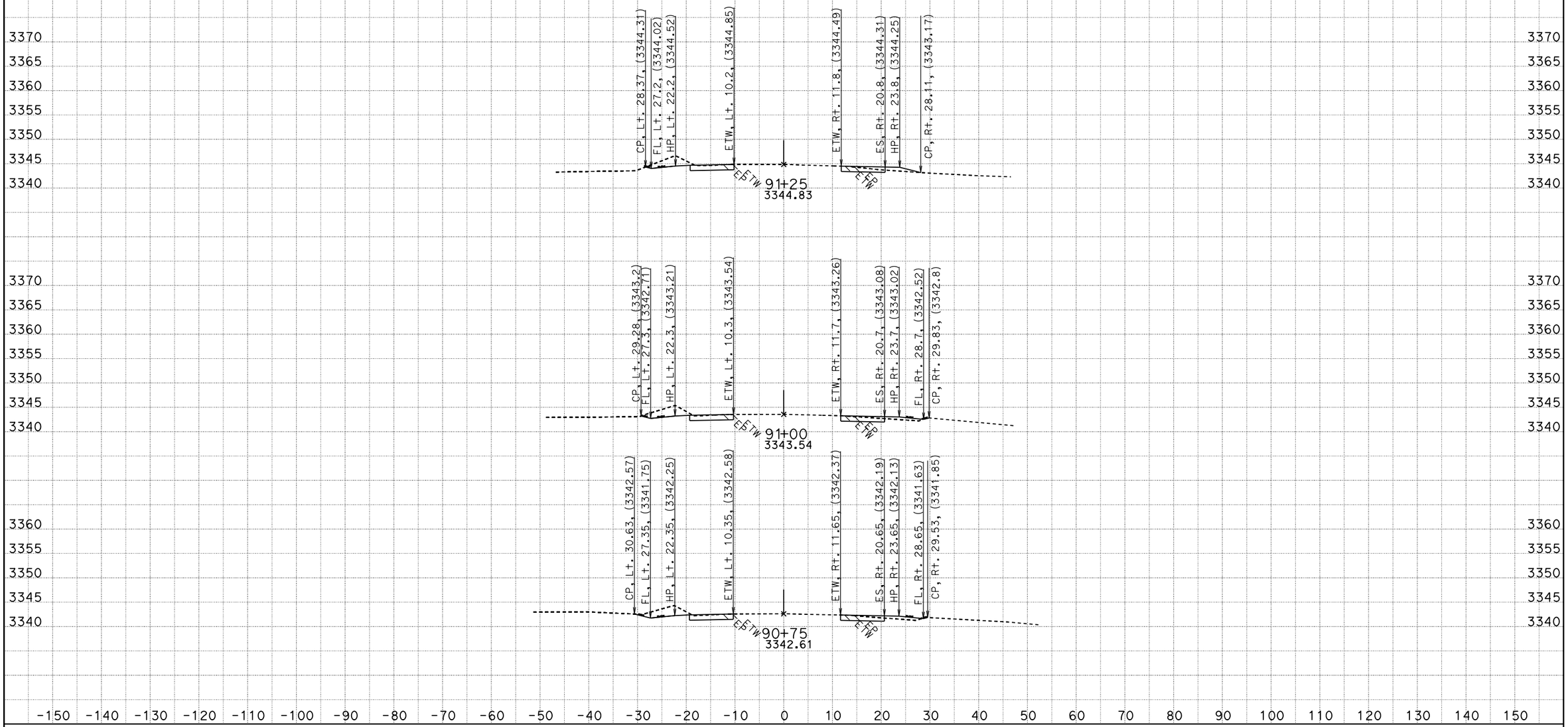


CREATED BY: RDang
DATE: 6/18/2015
KC Project: 570801 File: D:\570801\Design_Xsection\a1final.ear

CONTRACT: 0G900
DIST/CO/RTE/PM: 08/SBd/247/9.6-20.3
PROJECT ID: 0800020175

SCALE: 1" = 10' Horiz.
1" = 10' Vert.

**All Dimensions are US Survey Feet**

**A1**
**CROSS SECTIONS**
SHEET 12 OF 756

# FOR EARTHWORK DEVELOPMENT ONLY

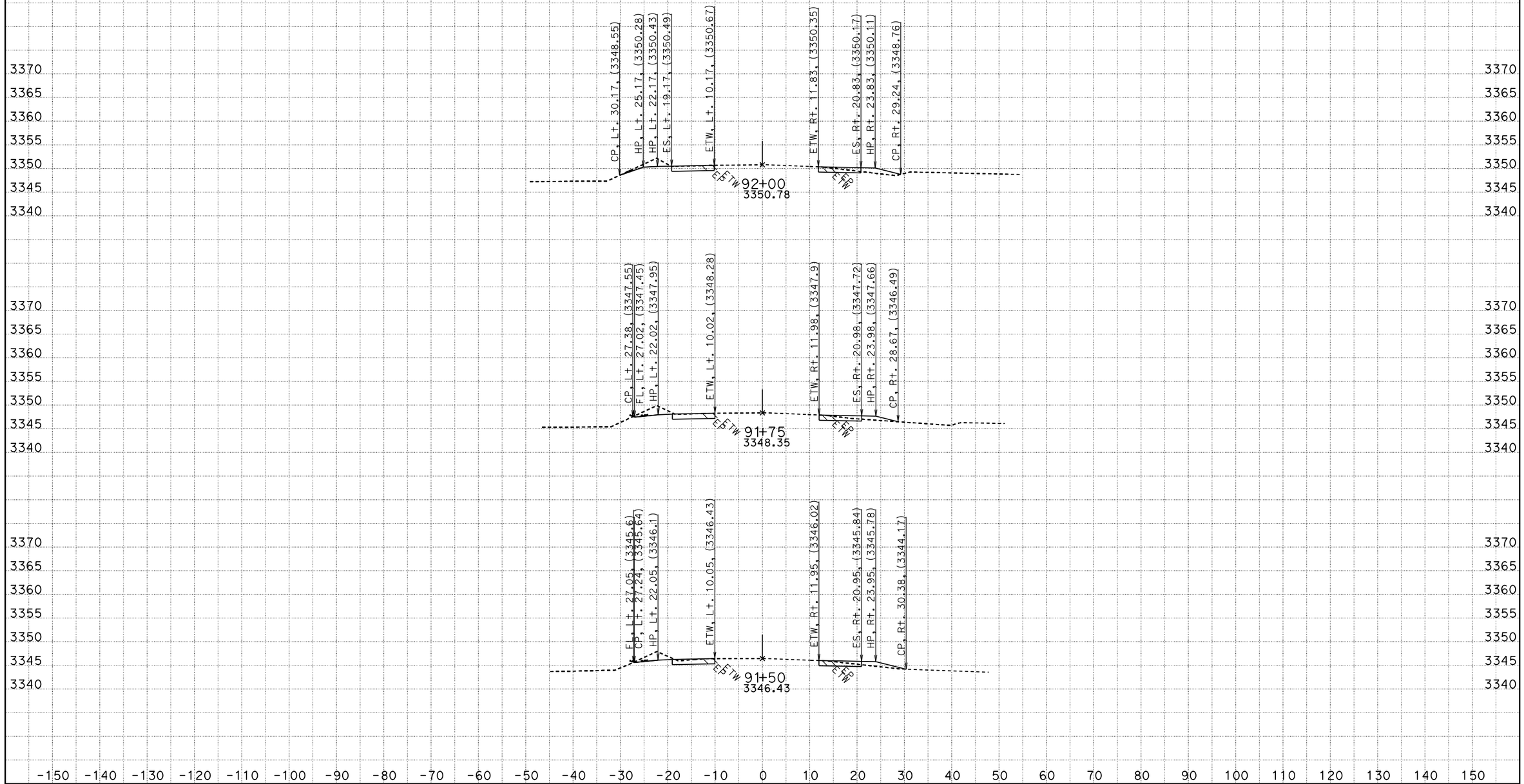


CREATED BY: RDang
DATE: 6/18/2015
KC Project: 570801 File: D:\570801\Design_Xsection\a1final.ear

CONTRACT: 0G900
DIST/CO/RTE/PM: 08/SBd/247/9.6-20.3
PROJECT ID: 0800020175

SCALE: 1" = 10' Horiz.
1" = 10' Vert.

**All Dimensions are US Survey Feet**

**A1**
**CROSS SECTIONS**
SHEET 13 OF 756

# FOR EARTHWORK DEVELOPMENT ONLY

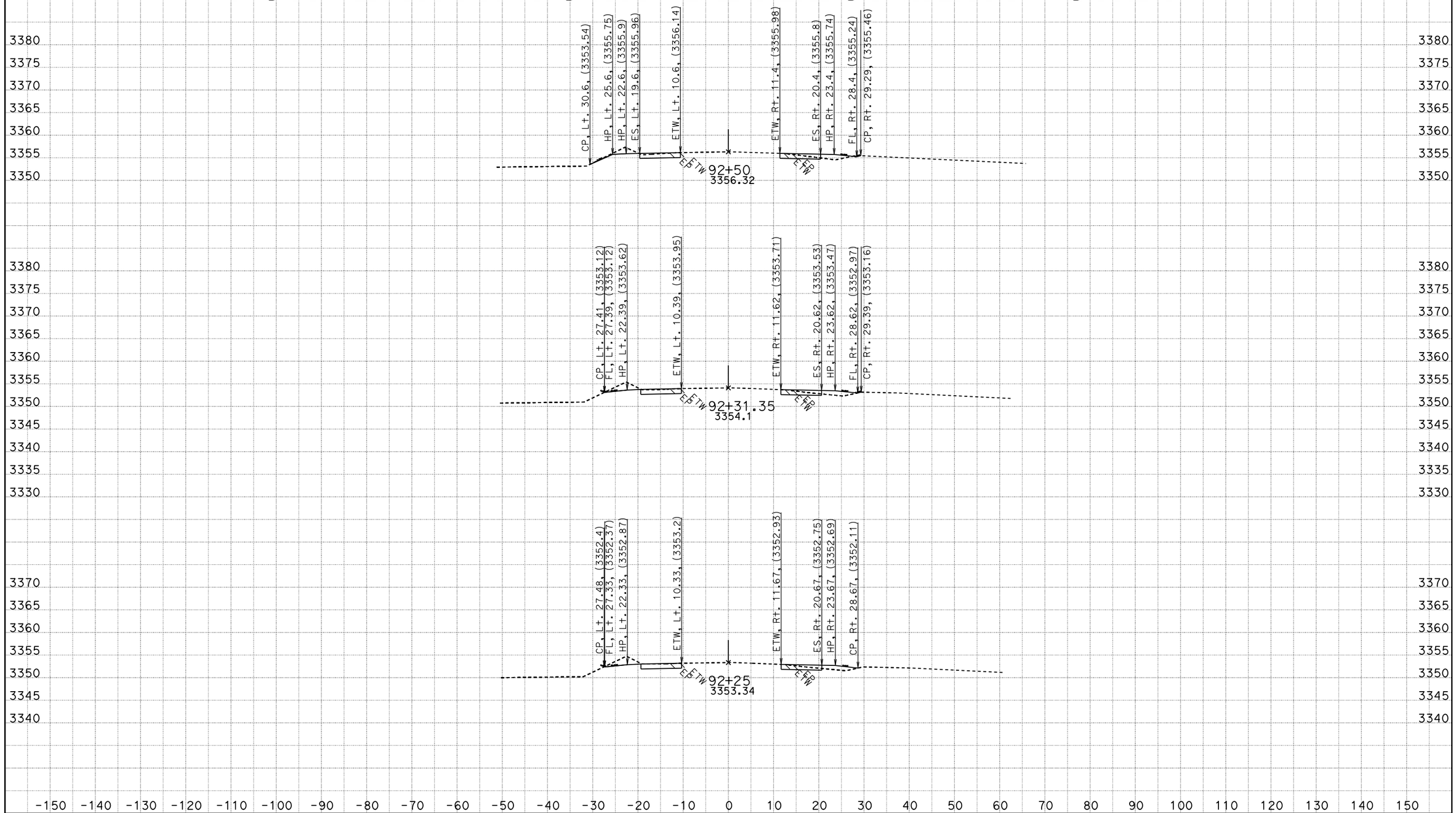


CREATED BY: RDang
DATE: 6/18/2015
KC Project: 570801 File: D:\570801\Design_Xsection\a1final.ear

CONTRACT: 0G900
DIST/CO/RTE/PM: 08/SBd/247/9.6-20.3
PROJECT ID: 0800020175

SCALE: 1" = 10' Horiz.
1" = 10' Vert.

**All Dimensions are US Survey Feet**

**A1**
**CROSS SECTIONS**
SHEET 14 OF 756

# FOR EARTHWORK DEVELOPMENT ONLY

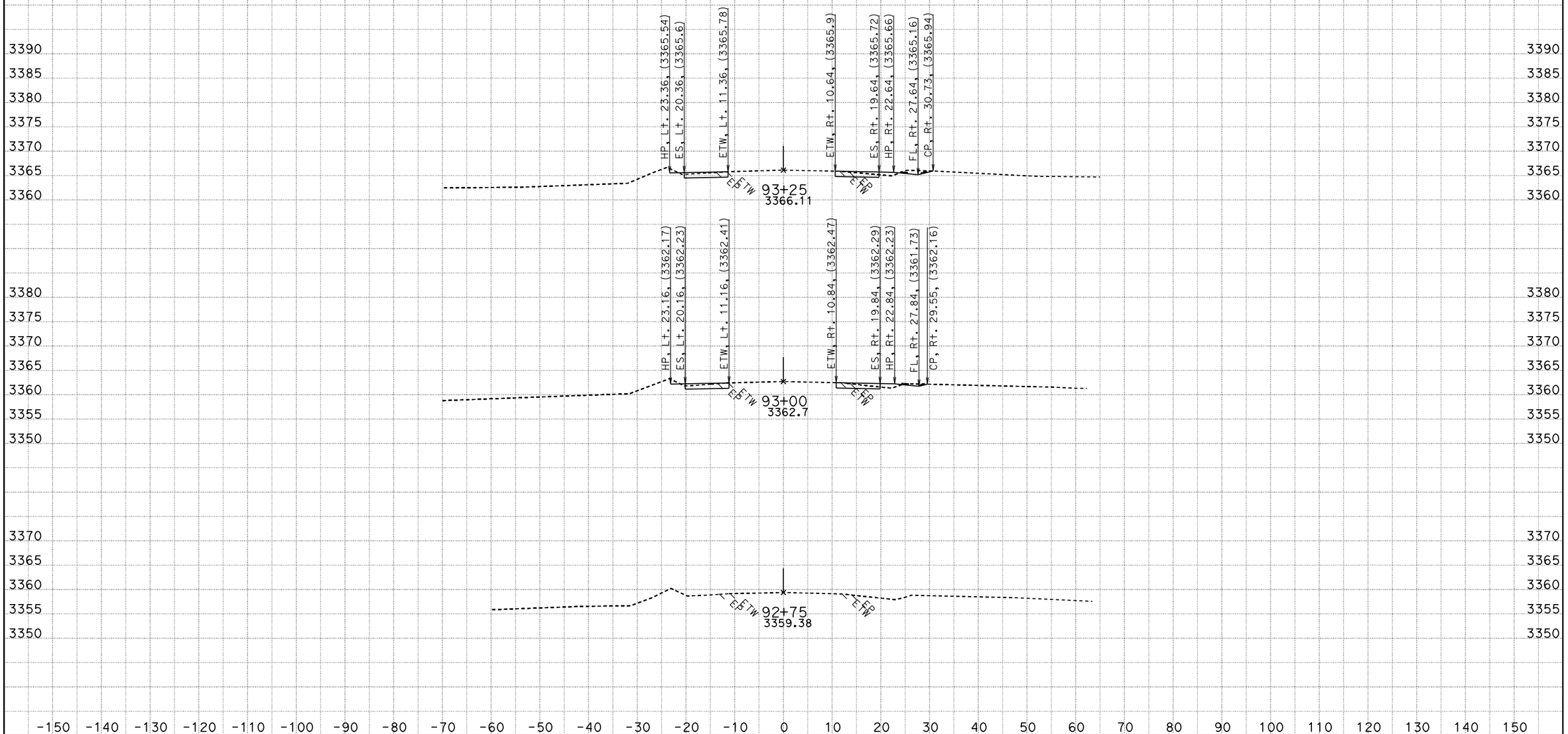


CREATED BY: RDang
DATE: 6/18/2015
KC Project: 570801 File: D:\570801\Design_Xsection\a1final.ear

CONTRACT: 0G900
DIST/CO/RTE/PM: 08/SBd/247/9.6-20.3
PROJECT ID: 0800020175

SCALE: 1" = 10' Horiz.
1" = 10' Vert.

**All Dimensions are US Survey Feet**

**A1**
**CROSS SECTIONS**
SHEET 15 OF 756

# FOR EARTHWORK DEVELOPMENT ONLY

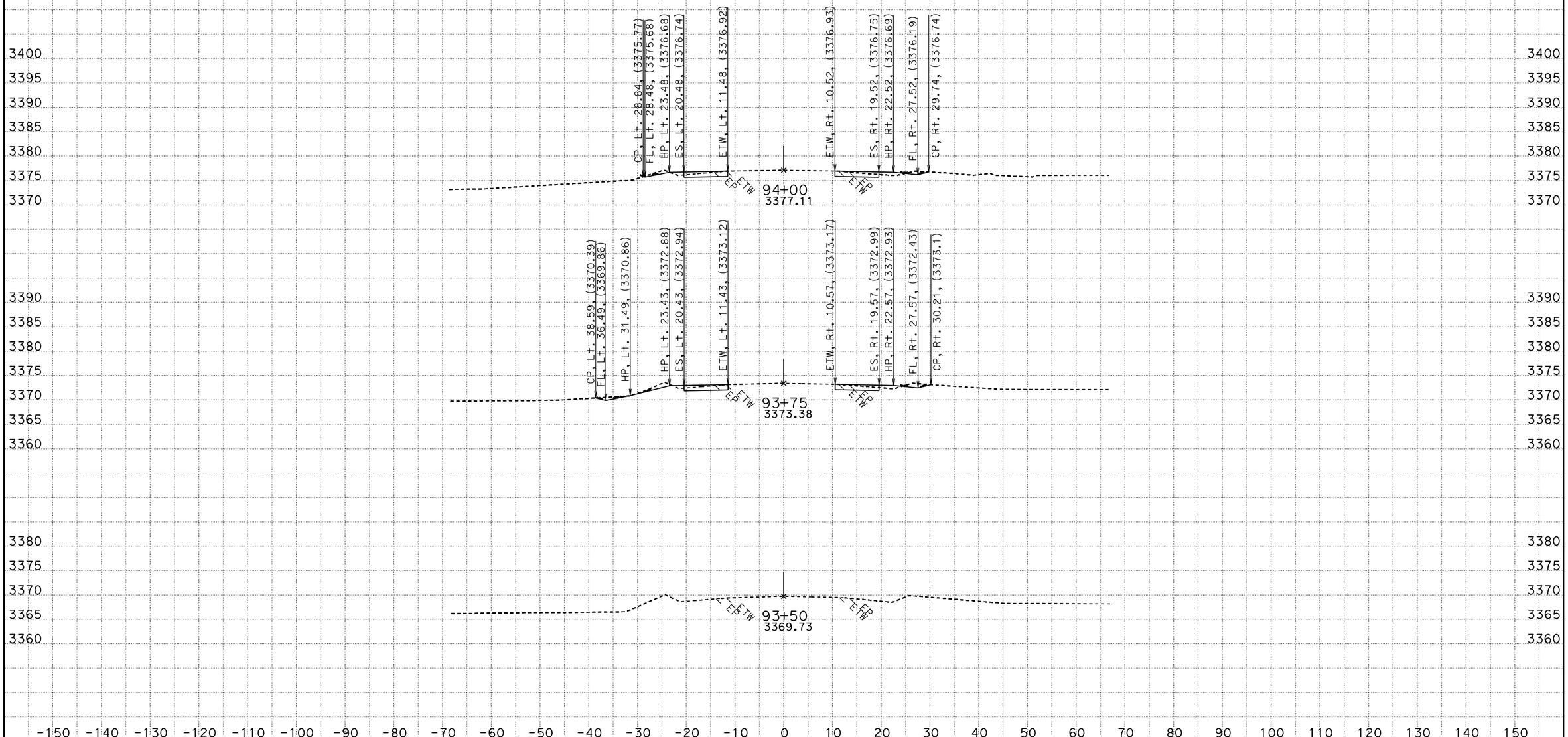


CREATED BY: RDang
DATE: 6/18/2015
KC Project: 570801 File: D:\570801\Design_Xsection\a1final.ear

CONTRACT: 0G900
DIST/CO/RTE/PM: 08/SBd/247/9.6-20.3
PROJECT ID: 0800020175

SCALE: 1" = 10' Horiz.
1" = 10' Vert.

**All Dimensions are US Survey Feet**

**A1**
**CROSS SECTIONS**
SHEET 16 OF 756

# FOR EARTHWORK DEVELOPMENT ONLY

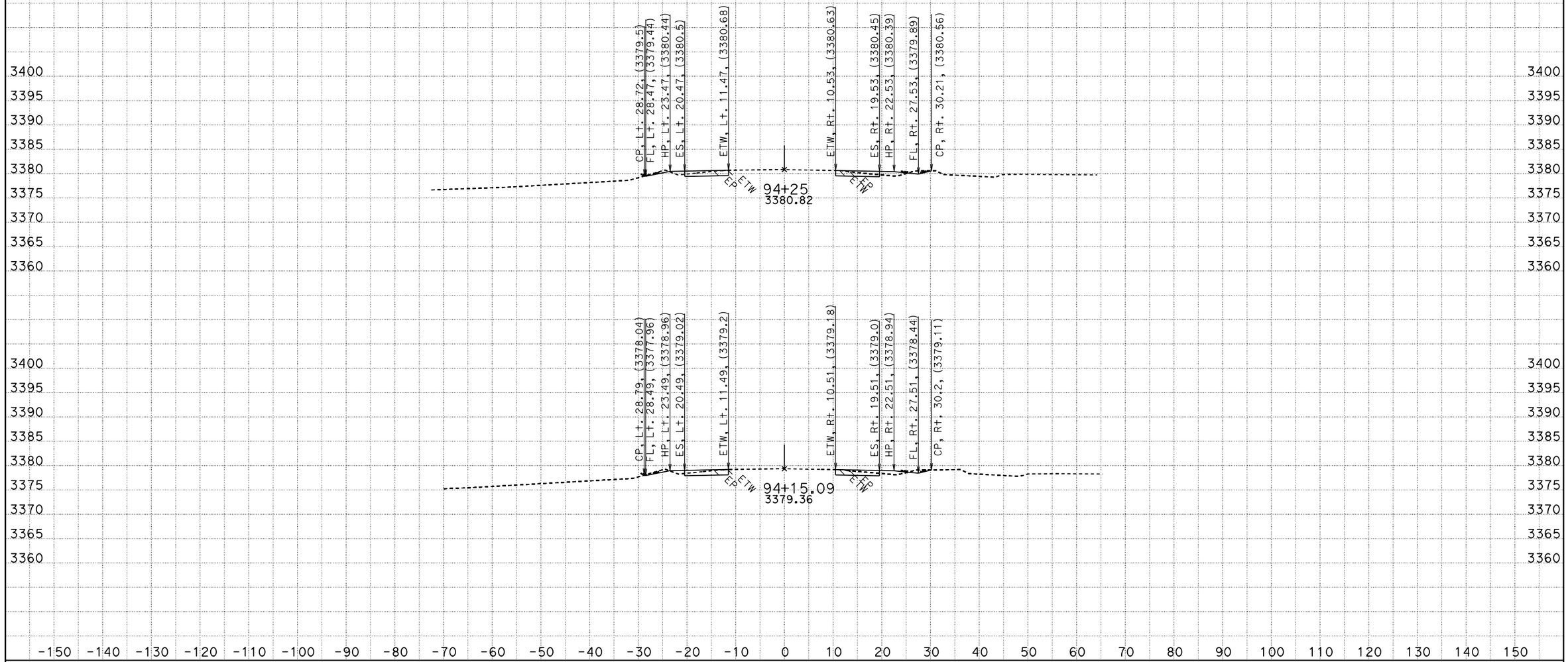


CREATED BY: RDang
DATE: 6/18/2015
KC Project: 570801 File: D:\570801\Design_Xsection\a1final.ear

CONTRACT: 0G900
DIST/CO/RTE/PM: 08/SBd/247/9.6-20.3
PROJECT ID: 0800020175

SCALE: 1" = 10' Horiz.
1" = 10' Vert.

**All Dimensions are US Survey Feet**

**A1**
**CROSS SECTIONS**
SHEET 17 OF 756

# FOR EARTHWORK DEVELOPMENT ONLY

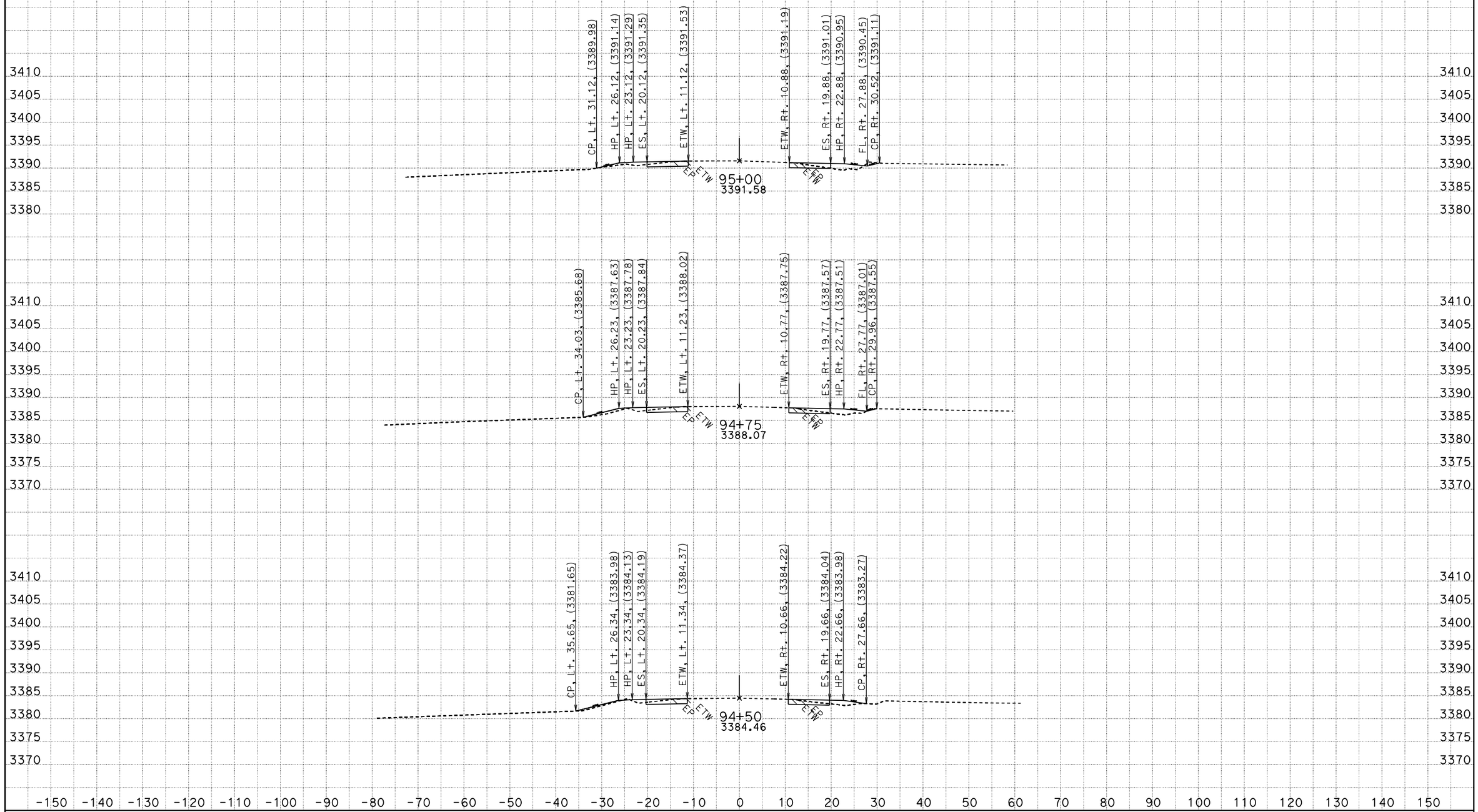


CREATED BY: RDang
DATE: 6/18/2015
KC Project: 570801 File: D:\570801\Design_Xsection\a1final.ear

CONTRACT: 0G900
DIST/CO/RTE/PM: 08/SBd/247/9.6-20.3
PROJECT ID: 0800020175

SCALE: 1" = 10' Horiz.
1" = 10' Vert.

**All Dimensions are US Survey Feet**

**A1**
**CROSS SECTIONS**
SHEET 18 OF 756

# FOR EARTHWORK DEVELOPMENT ONLY

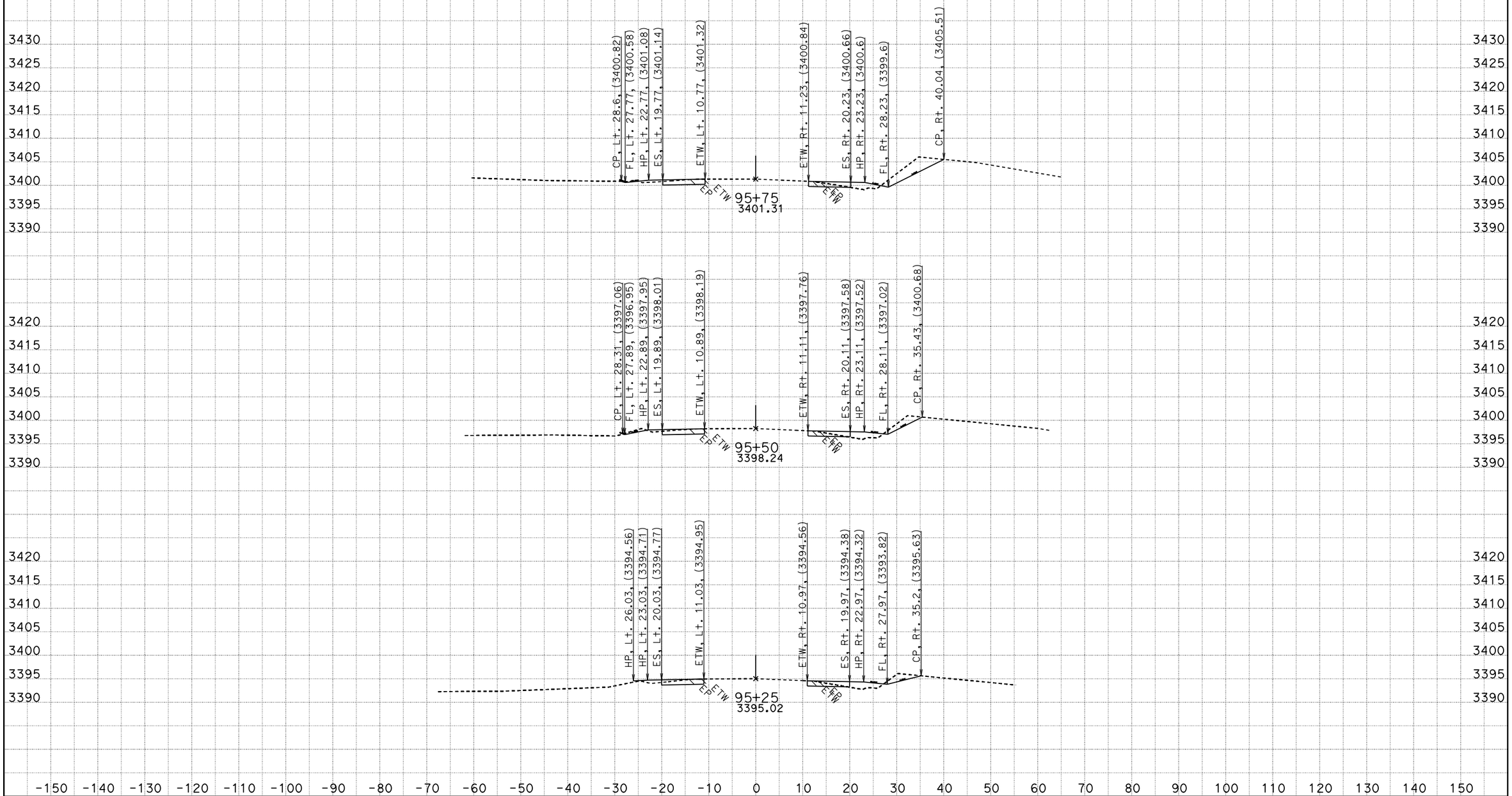


CREATED BY: RDang
DATE: 6/18/2015
KC Project: 570801 File: D:\570801\Design_Xsection\a1final.ear

CONTRACT: 0G900
DIST/CO/RTE/PM: 08/SBd/247/9.6-20.3
PROJECT ID: 0800020175

SCALE: 1" = 10' Horiz.
1" = 10' Vert.

**All Dimensions are US Survey Feet**

**A1**
**CROSS SECTIONS**
SHEET 19 OF 756

# FOR EARTHWORK DEVELOPMENT ONLY

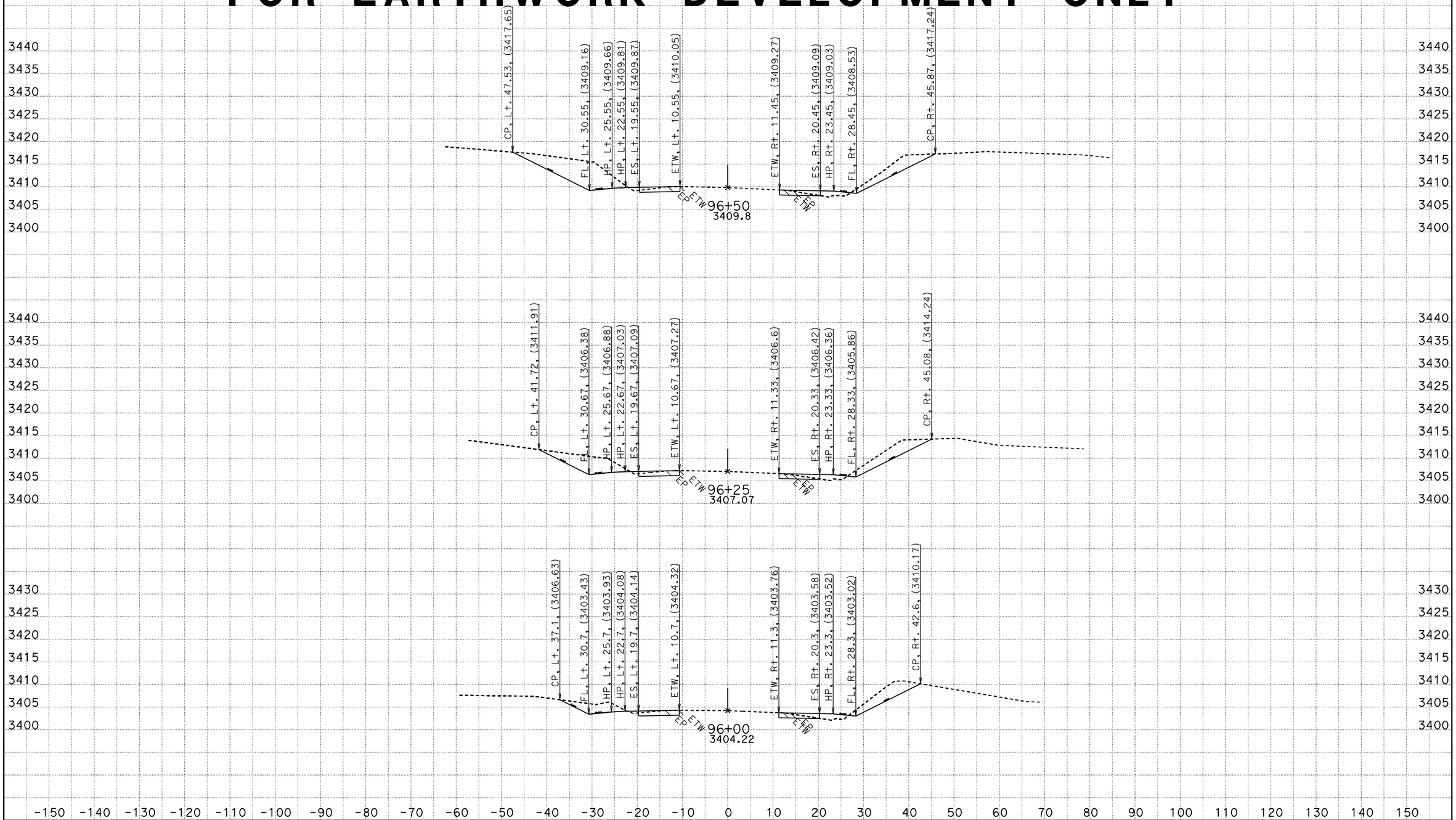


CREATED BY: RDang
DATE: 6/18/2015
KC Project: 570801 File: D:\570801\Design_Xsection\a1final.ear

CONTRACT: 0G900
DIST/CO/RTE/PM: 08/SBd/247/9.6-20.3
PROJECT ID: 0800020175

SCALE: 1" = 10' Horiz.
1" = 10' Vert.

**All Dimensions are US Survey Feet**

**A1**
**CROSS SECTIONS**
SHEET 20 OF 756

# FOR EARTHWORK DEVELOPMENT ONLY

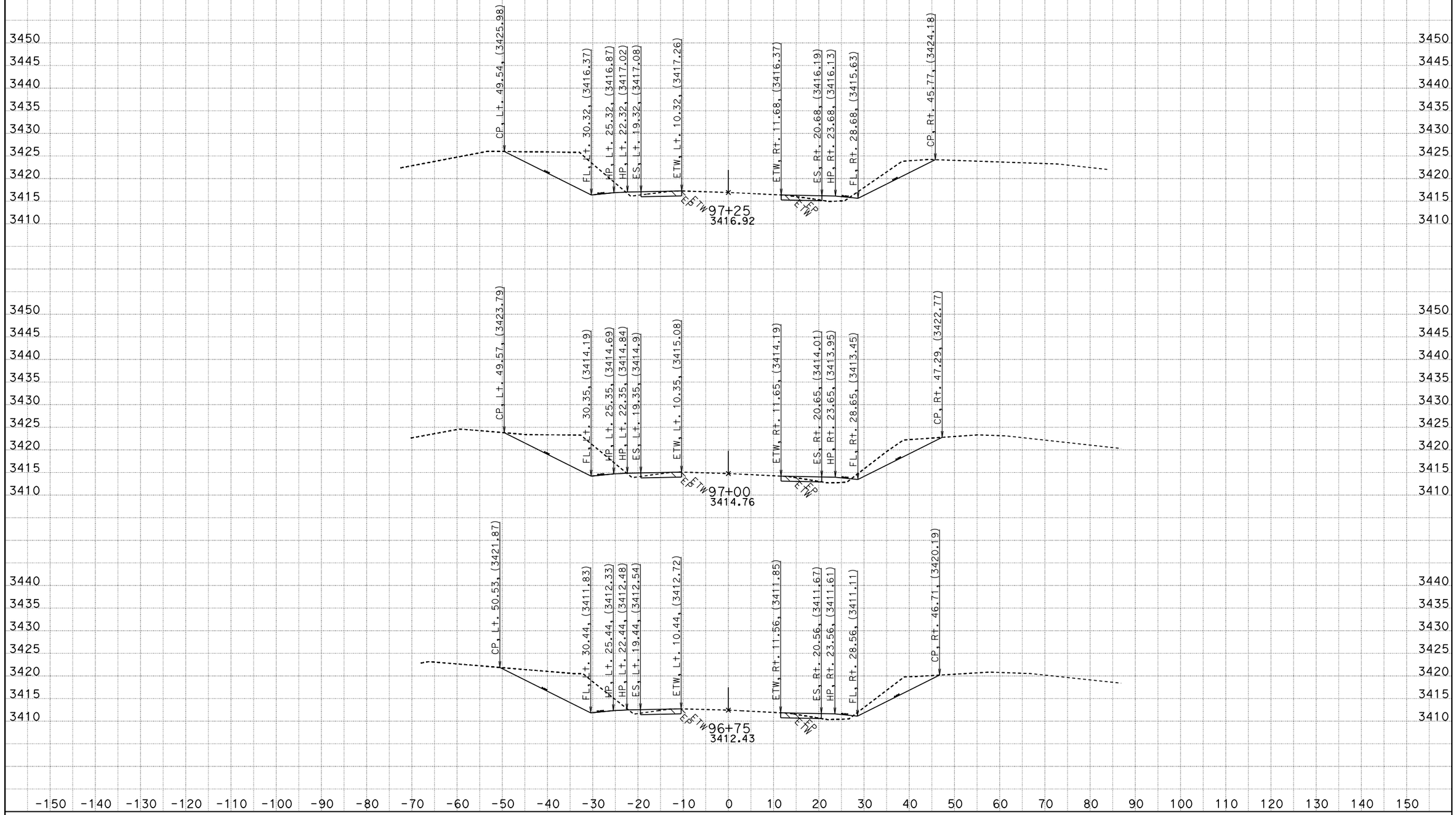


CREATED BY: RDang
DATE: 6/18/2015
KC Project: 570801 File: D:\570801\Design_Xsection\a1final.ear

CONTRACT: 0G900
DIST/CO/RTE/PM: 08/SBd/247/9.6-20.3
PROJECT ID: 0800020175

SCALE: 1" = 10' Horiz.
1" = 10' Vert.

**All Dimensions are US Survey Feet**

**A1**
**CROSS SECTIONS**
SHEET 21 OF 756

# FOR EARTHWORK DEVELOPMENT ONLY

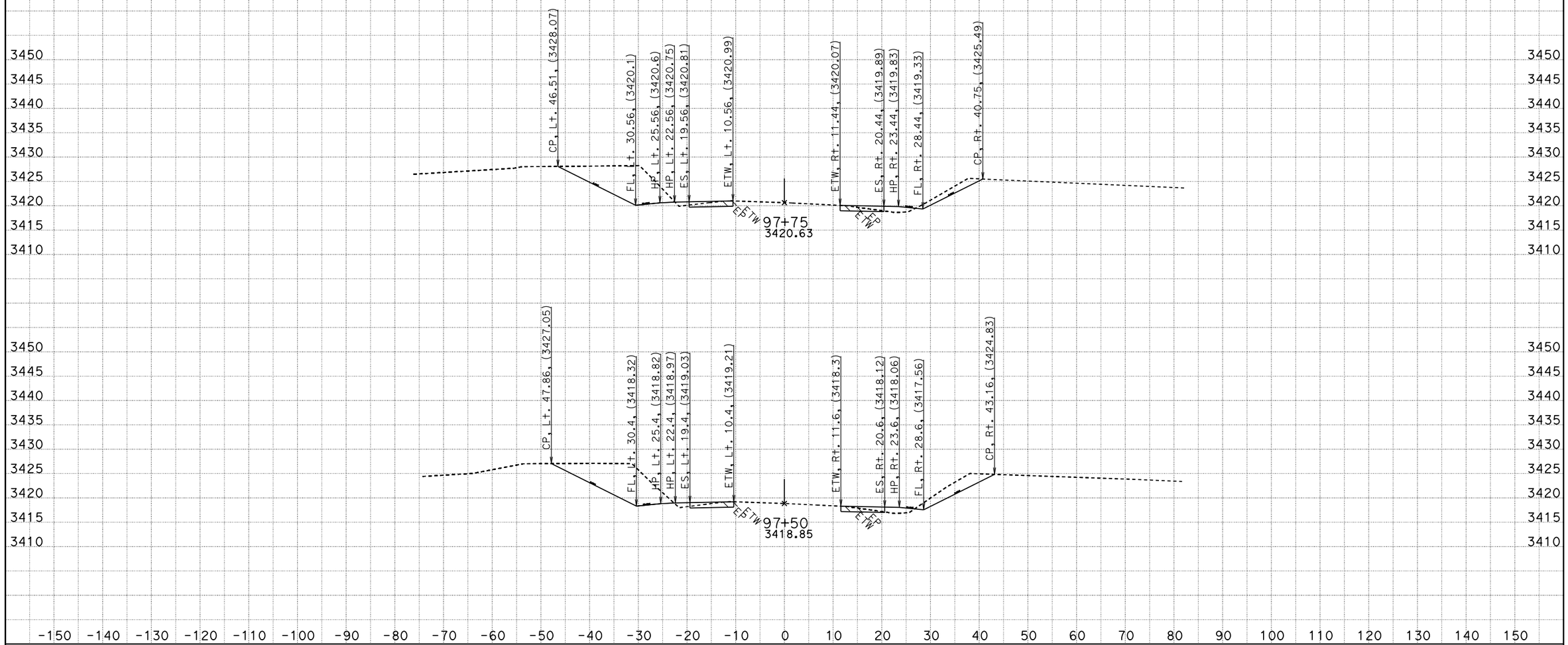


CREATED BY: RDang
DATE: 6/18/2015
KC Project: 570801 File: D:\570801\Design_Xsection\a1final.ear

CONTRACT: 0G900
DIST/CO/RTE/PM: 08/SBd/247/9.6-20.3
PROJECT ID: 0800020175

SCALE: 1" = 10' Horiz.
1" = 10' Vert.

**All Dimensions are US Survey Feet**

**A1**
**CROSS SECTIONS**
SHEET 22 OF 756

# FOR EARTHWORK DEVELOPMENT ONLY

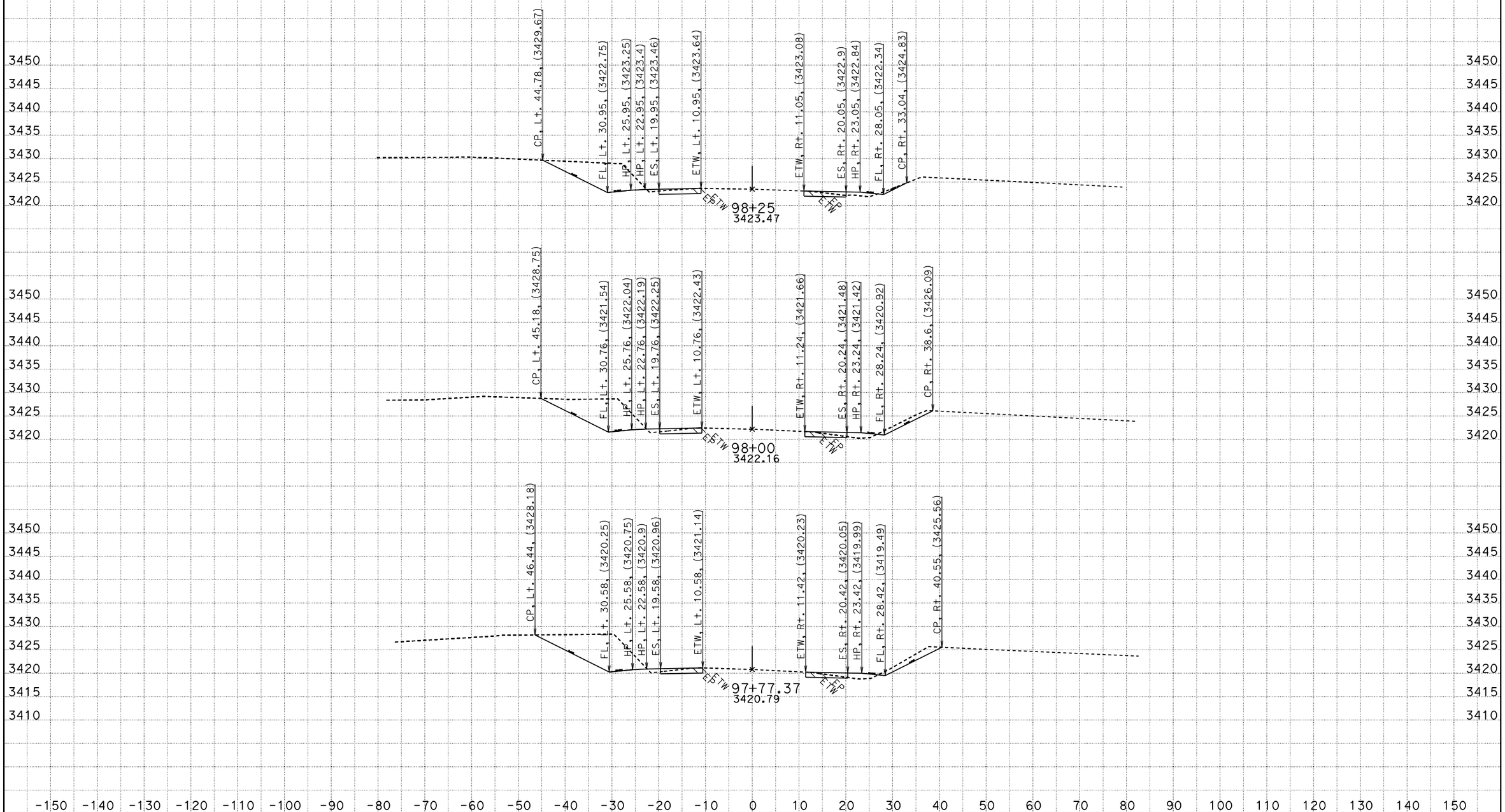


CREATED BY: RDang
DATE: 6/18/2015
KC Project: 570801 File: D:\570801\Design_Xsection\a1final.ear

CONTRACT: 0G900
DIST/CO/RTE/PM: 08/SBd/247/9.6-20.3
PROJECT ID: 0800020175

SCALE: 1" = 10' Horiz.
1" = 10' Vert.

**All Dimensions are US Survey Feet**

**A1**
**CROSS SECTIONS**
SHEET 23 OF 756

# FOR EARTHWORK DEVELOPMENT ONLY

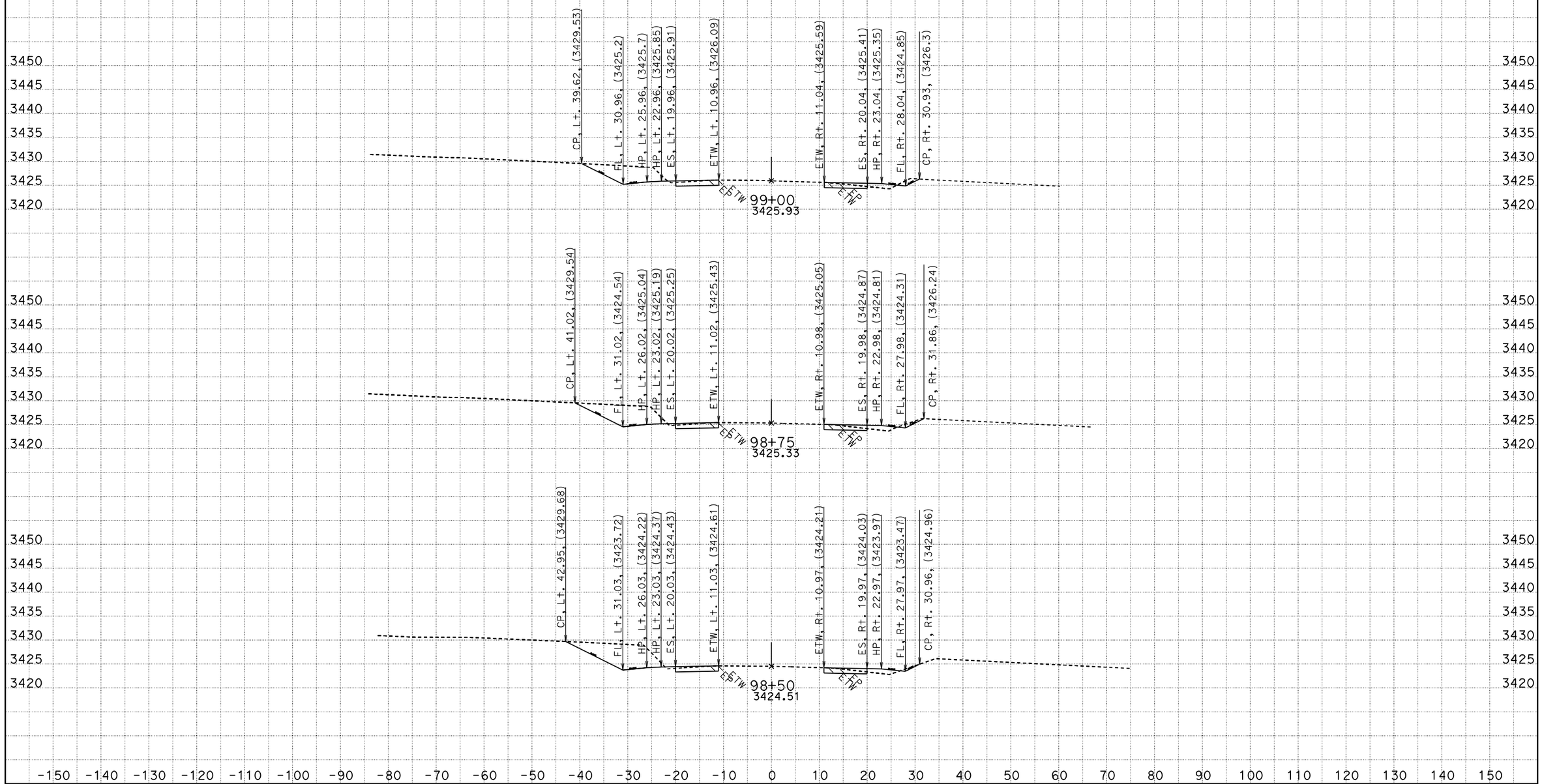


CREATED BY: RDang
DATE: 6/18/2015
KC Project: 570801 File: D:\570801\Design_Xsection\a1final.ear

CONTRACT: 0G900
DIST/CO/RTE/PM: 08/SBd/247/9.6-20.3
PROJECT ID: 0800020175

SCALE: 1" = 10' Horiz.
1" = 10' Vert.

**All Dimensions are US Survey Feet**

**A1**
**CROSS SECTIONS**
SHEET 24 OF 756

# FOR EARTHWORK DEVELOPMENT ONLY

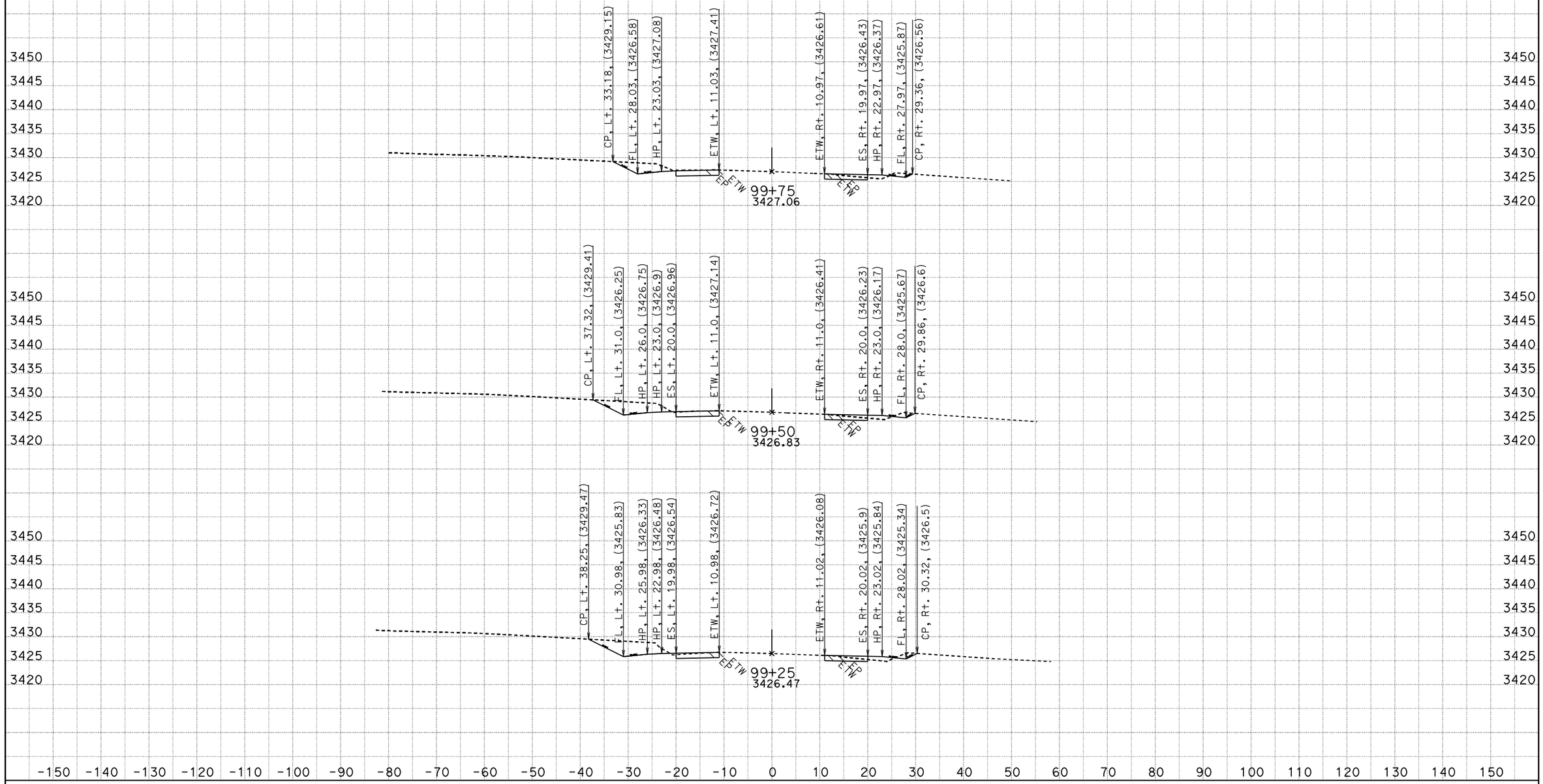


CREATED BY: RDang
DATE: 6/18/2015
KC Project: 570801 File: D:\570801\Design_Xsection\a1final.ear

CONTRACT: 0G900
DIST/CO/RTE/PM: 08/SBd/247/9.6-20.3
PROJECT ID: 0800020175

SCALE: 1" = 10' Horiz.
1" = 10' Vert.

**All Dimensions are US Survey Feet**

**A1**
**CROSS SECTIONS**
SHEET 25 OF 756

# FOR EARTHWORK DEVELOPMENT ONLY

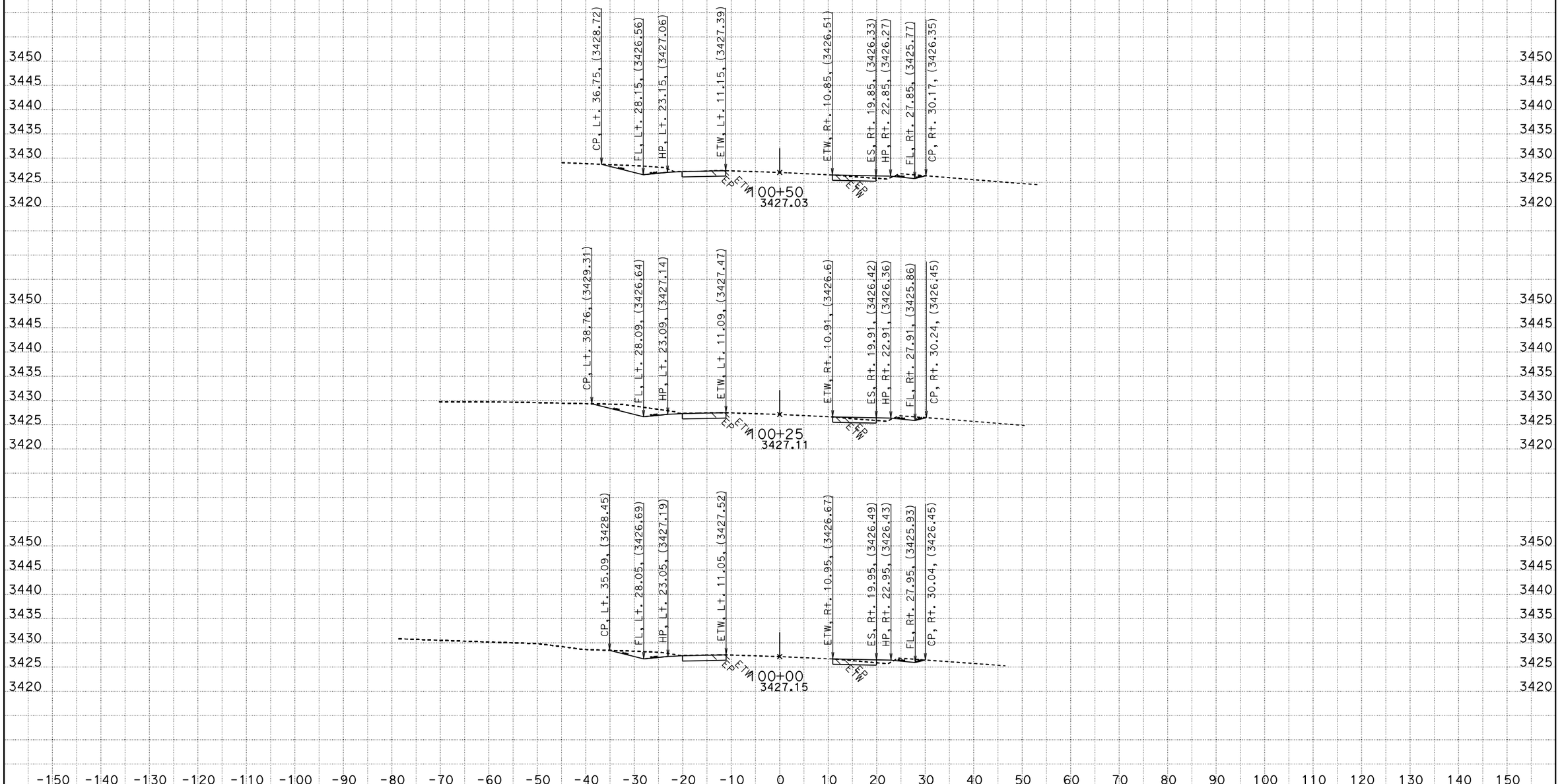


CREATED BY: RDang
DATE: 6/18/2015
KC Project: 570801 File: D:\570801\Design_Xsection\a1final.ear

CONTRACT: 0G900
DIST/CO/RTE/PM: 08/SBd/247/9.6-20.3
PROJECT ID: 0800020175

SCALE: 1" = 10' Horiz.
1" = 10' Vert.

**All Dimensions are US Survey Feet**

**A1**
**CROSS SECTIONS**
SHEET 26 OF 756

# FOR EARTHWORK DEVELOPMENT ONLY

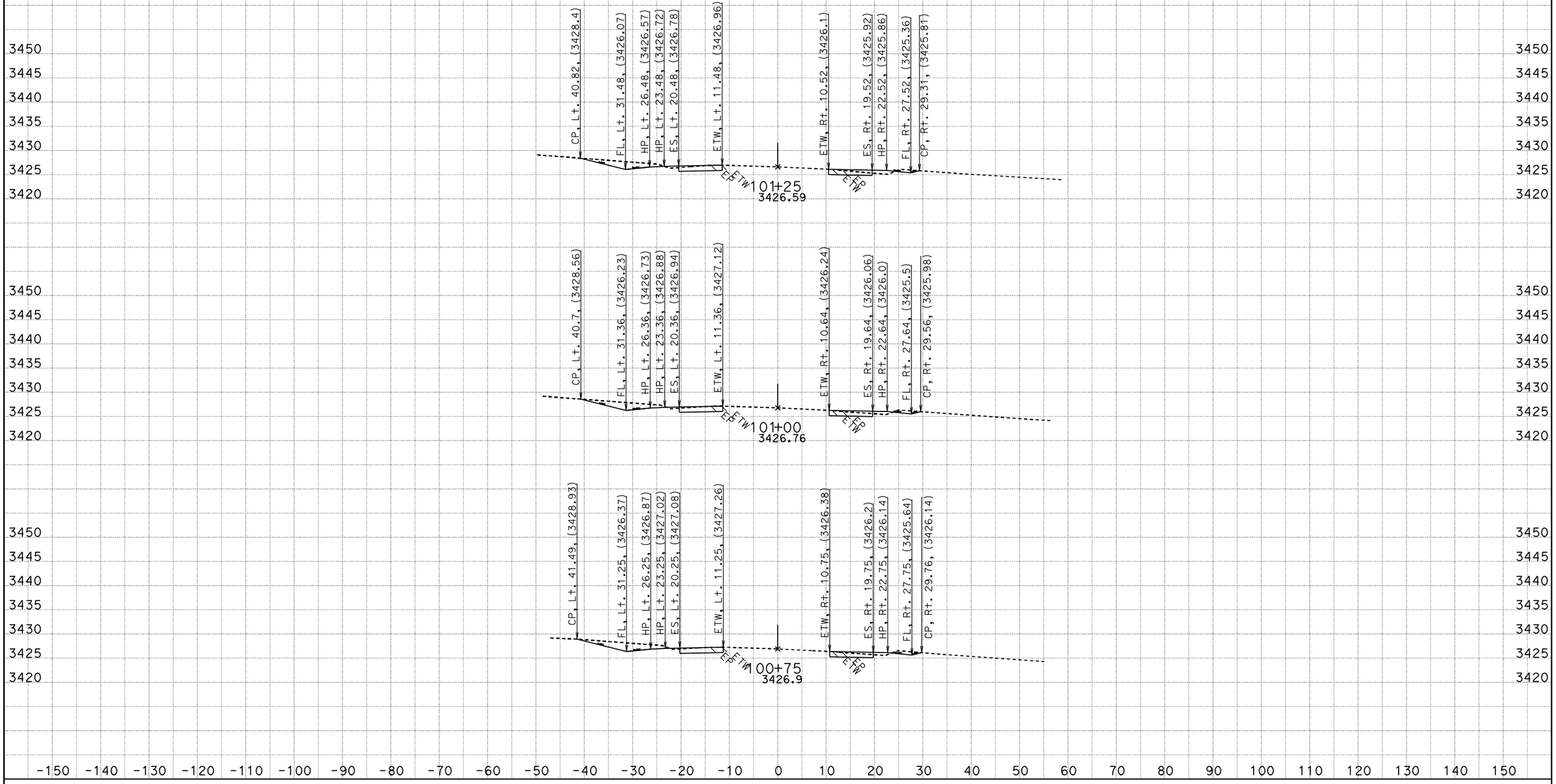


CREATED BY: RDang
DATE: 6/18/2015
KC Project: 570801 File: D:\570801\Design_Xsection\a1final.ear

CONTRACT: 0G900
DIST/CO/RTE/PM: 08/SBd/247/9.6-20.3
PROJECT ID: 0800020175

SCALE: 1" = 10' Horiz.
1" = 10' Vert.

**All Dimensions are US Survey Feet**

**A1**
**CROSS SECTIONS**
SHEET 27 OF 756

# FOR EARTHWORK DEVELOPMENT ONLY

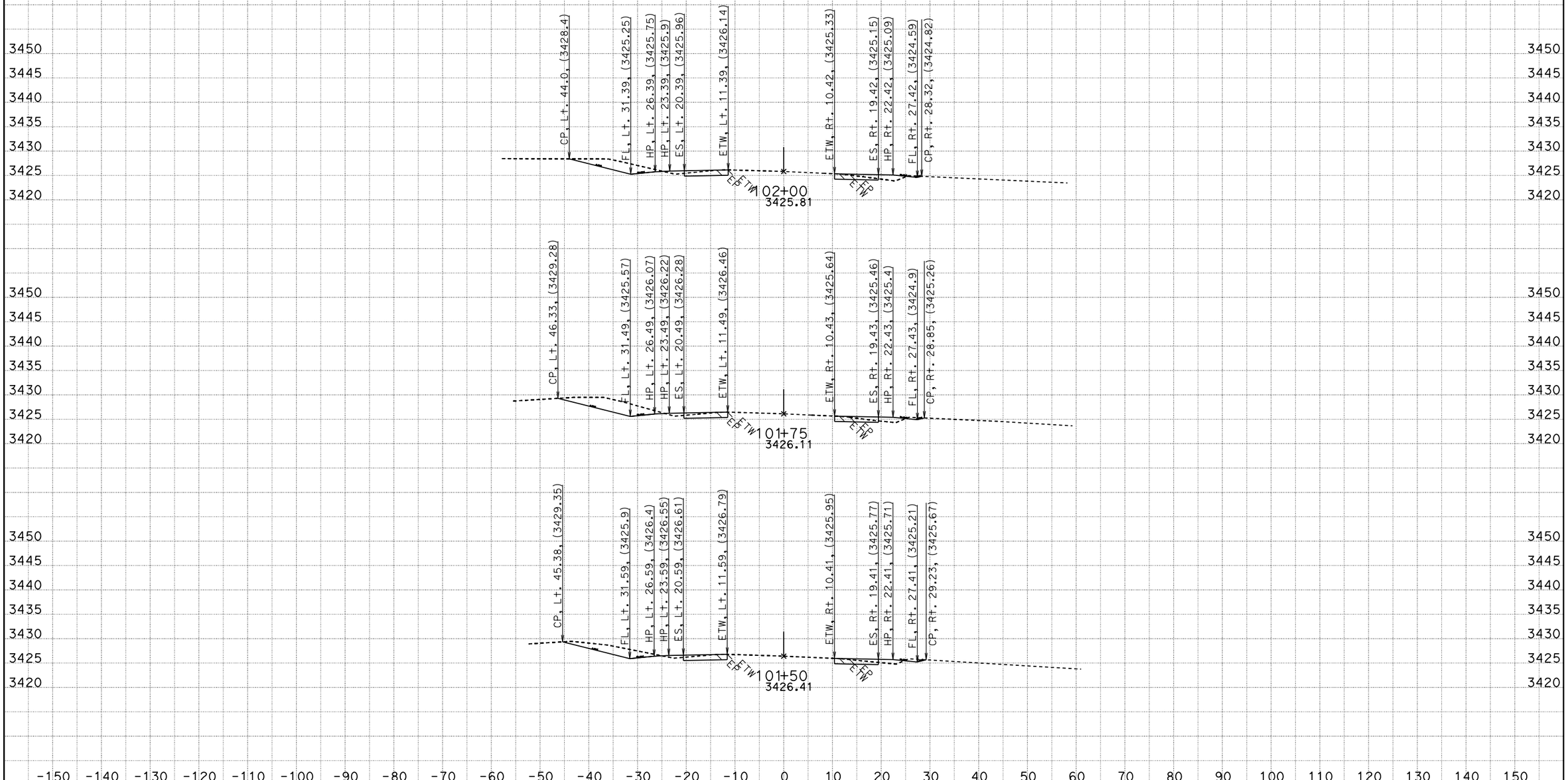


CREATED BY: RDang
DATE: 6/18/2015
KC Project: 570801 File: D:\570801\Design_Xsection\a1final.ear

CONTRACT: 0G900
DIST/CO/RTE/PM: 08/SBd/247/9.6-20.3
PROJECT ID: 0800020175

SCALE: 1" = 10' Horiz.
1" = 10' Vert.

**All Dimensions are US Survey Feet**

**A1**
**CROSS SECTIONS**
SHEET 28 OF 756

# FOR EARTHWORK DEVELOPMENT ONLY

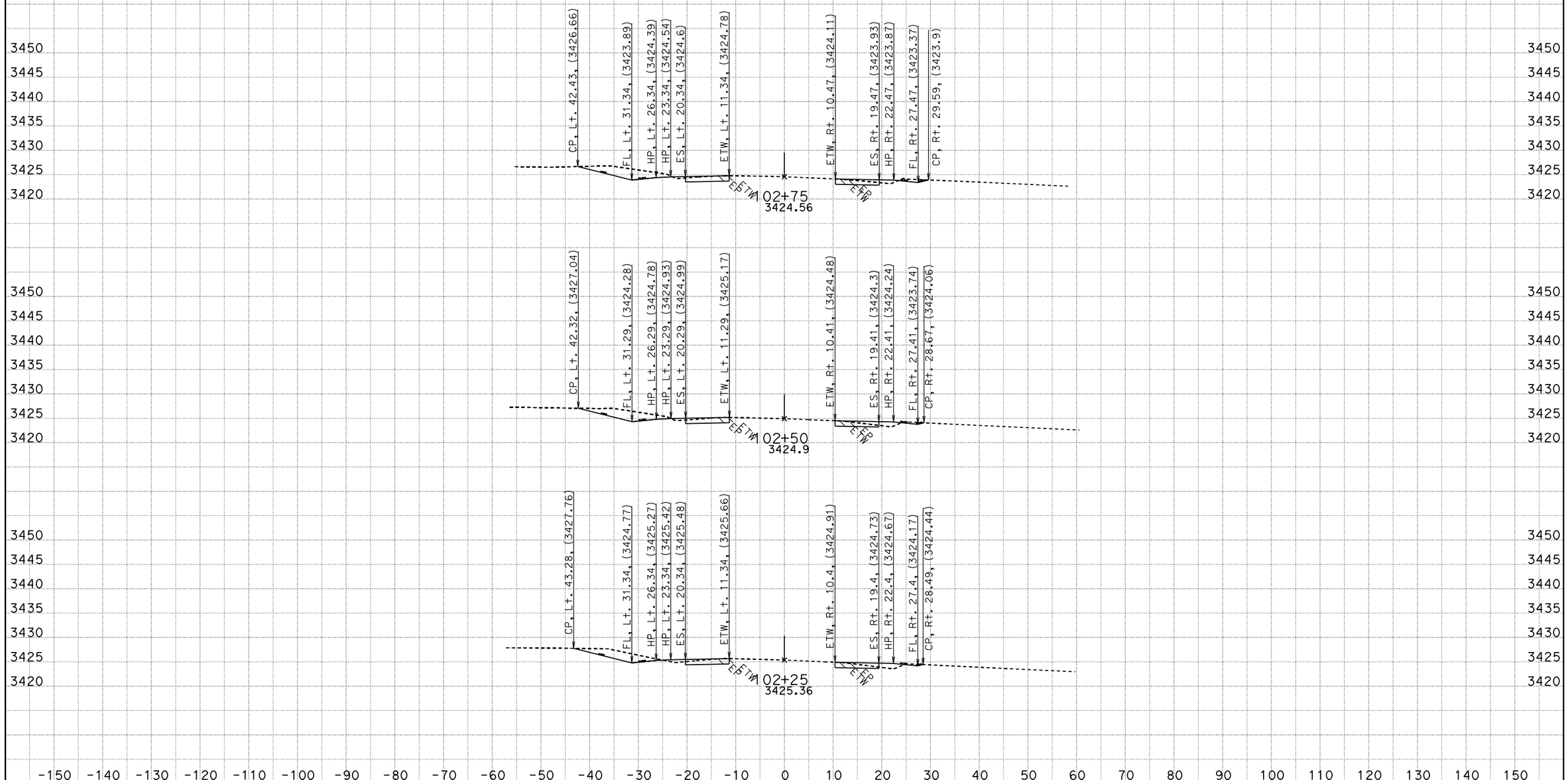


CREATED BY: RDang
DATE: 6/18/2015
KC Project: 570801 File: D:\570801\Design_Xsection\a1final.ear

CONTRACT: 0G900
DIST/CO/RTE/PM: 08/SBd/247/9.6-20.3
PROJECT ID: 0800020175

SCALE: 1" = 10' Horiz.
1" = 10' Vert.

**All Dimensions are US Survey Feet**

**A1**
**CROSS SECTIONS**
SHEET 29 OF 756

# FOR EARTHWORK DEVELOPMENT ONLY

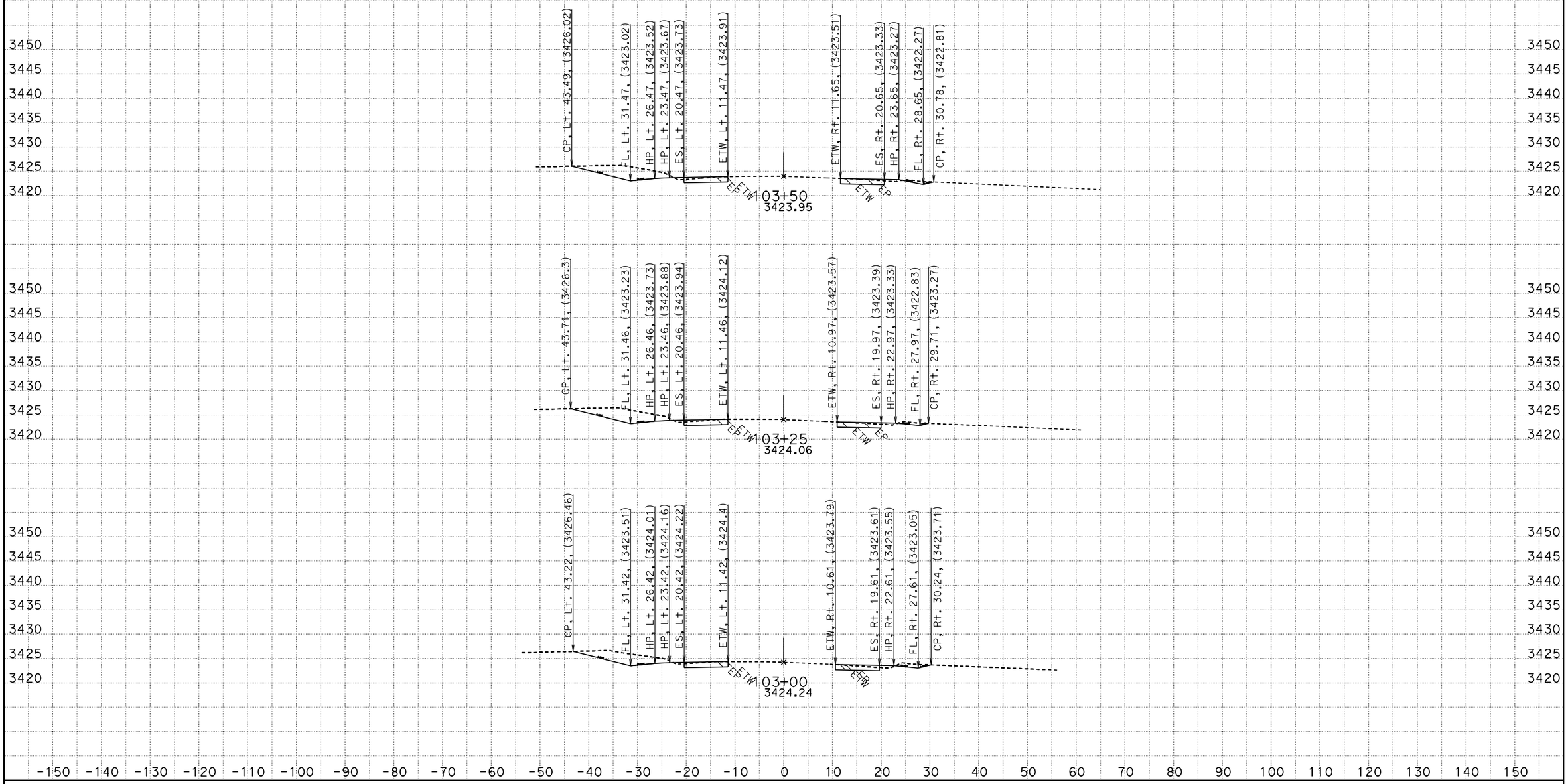


CREATED BY: RDang
DATE: 6/18/2015
KC Project: 570801 File: D:\570801\Design_Xsection\a1final.ear

CONTRACT: 0G900
DIST/CO/RTE/PM: 08/SBd/247/9.6-20.3
PROJECT ID: 0800020175

SCALE: 1" = 10' Horiz.
1" = 10' Vert.

**All Dimensions are US Survey Feet**

**A1**
**CROSS SECTIONS**
SHEET 30 OF 756

# FOR EARTHWORK DEVELOPMENT ONLY

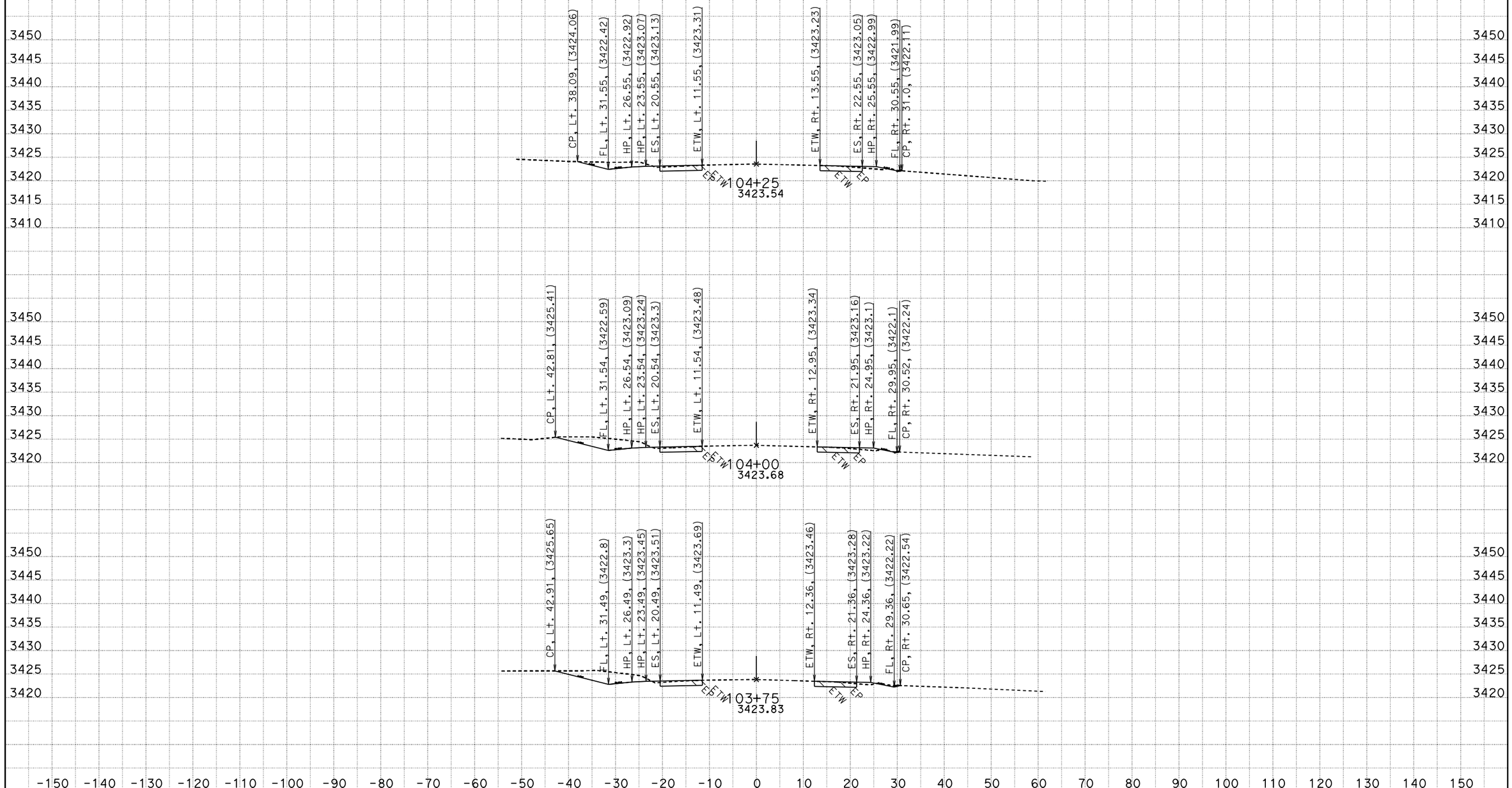


CREATED BY: RDang
DATE: 6/18/2015
KC Project: 570801 File: D:\570801\Design_Xsection\a1final.ear

CONTRACT: 0G900
DIST/CO/RTE/PM: 08/SBd/247/9.6-20.3
PROJECT ID: 0800020175

SCALE: 1" = 10' Horiz.
1" = 10' Vert.

**All Dimensions are US Survey Feet**

**A1**
**CROSS SECTIONS**
SHEET 31 OF 756

# FOR EARTHWORK DEVELOPMENT ONLY

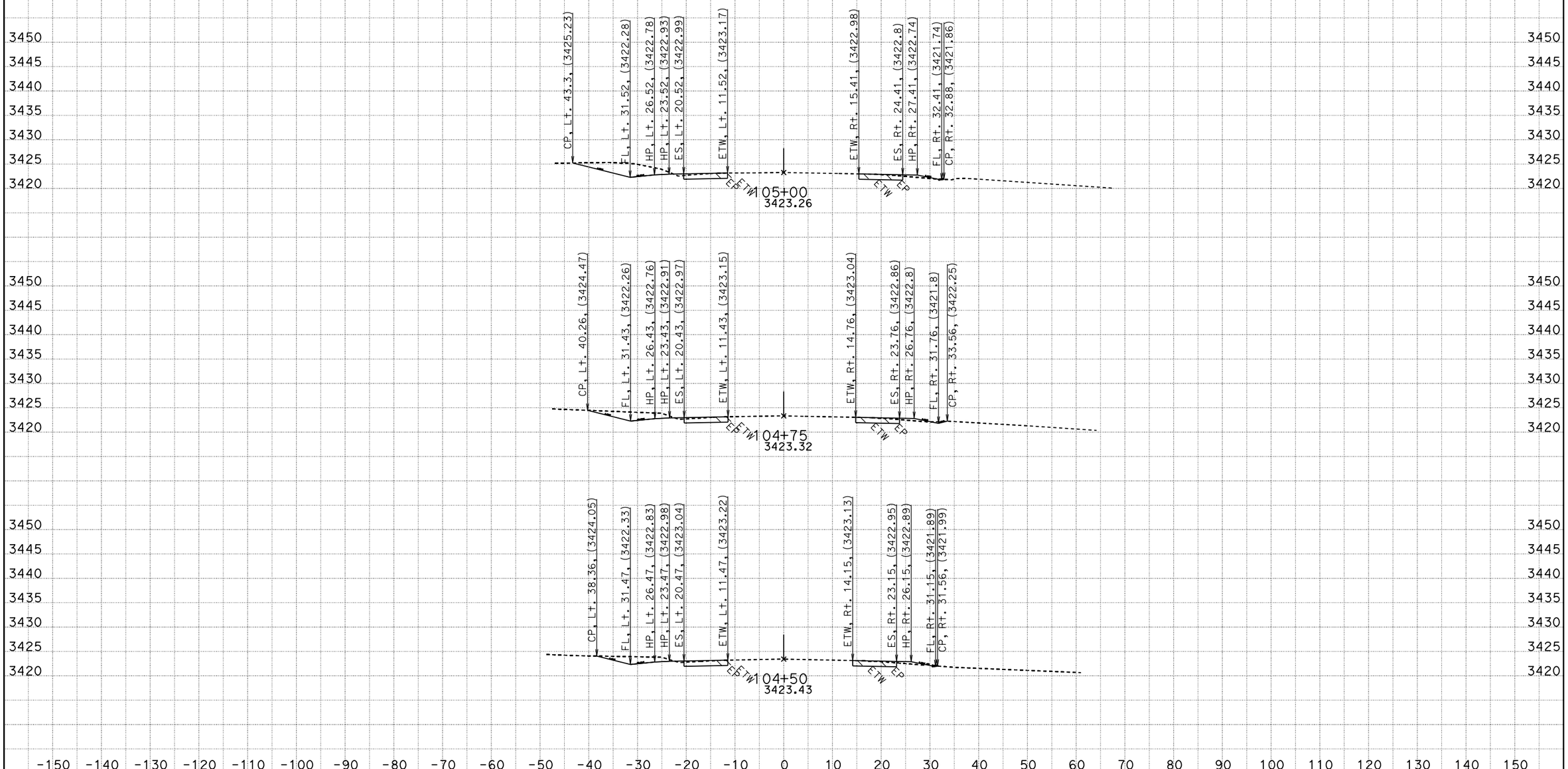


CREATED BY: RDang
DATE: 6/18/2015
KC Project: 570801 File: D:\570801\Design_Xsection\a1final.ear

CONTRACT: 0G900
DIST/CO/RTE/PM: 08/SBd/247/9.6-20.3
PROJECT ID: 0800020175

SCALE: 1" = 10' Horiz.
1" = 10' Vert.

**All Dimensions are US Survey Feet**

**A1**
**CROSS SECTIONS**
SHEET 32 OF 756

# FOR EARTHWORK DEVELOPMENT ONLY

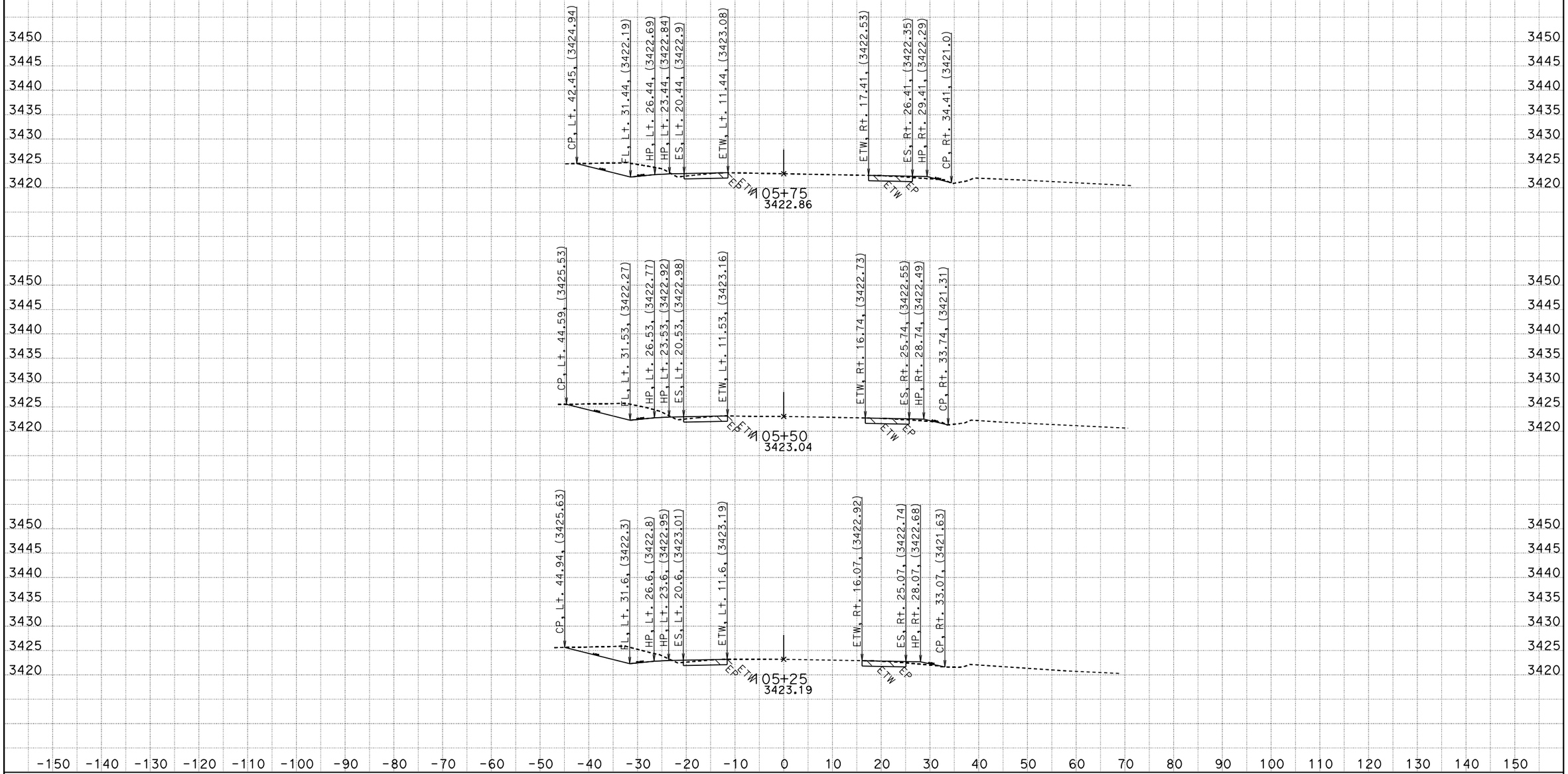


CREATED BY: RDang
DATE: 6/18/2015
KC Project: 570801 File: D:\570801\Design_Xsection\a1final.ear

CONTRACT: 0G900
DIST/CO/RTE/PM: 08/SBd/247/9.6-20.3
PROJECT ID: 0800020175

SCALE: 1" = 10' Horiz.
1" = 10' Vert.

**All Dimensions are US Survey Feet**

**A1**
**CROSS SECTIONS**
SHEET 33 OF 756

# FOR EARTHWORK DEVELOPMENT ONLY

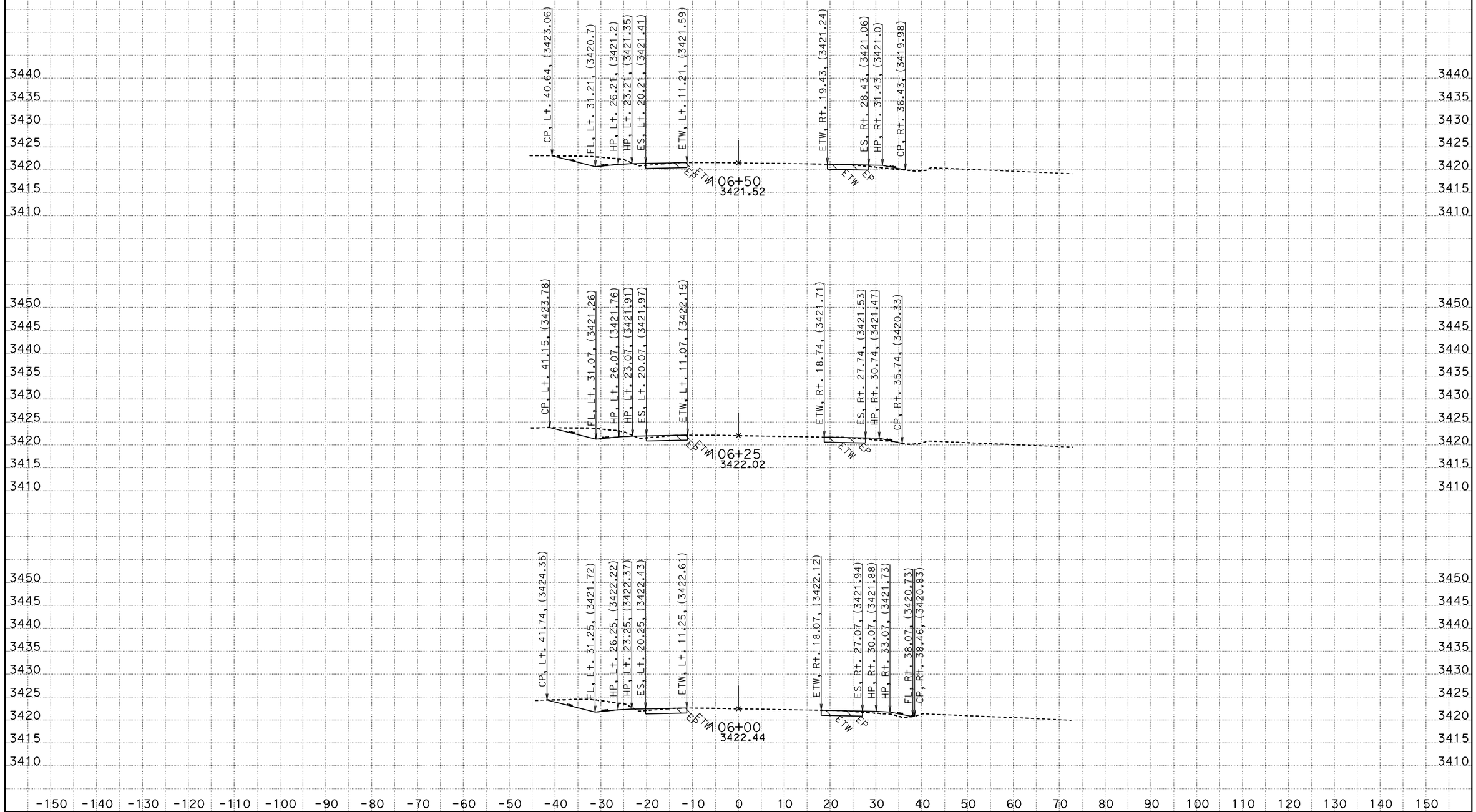


CREATED BY: RDang
DATE: 6/18/2015
KC Project: 570801 File: D:\570801\Design_Xsection\a1final.ear

CONTRACT: 0G900
DIST/CO/RTE/PM: 08/SBd/247/9.6-20.3
PROJECT ID: 0800020175

SCALE: 1" = 10' Horiz.
1" = 10' Vert.

**All Dimensions are US Survey Feet**

**A1**
**CROSS SECTIONS**
SHEET 34 OF 756

# FOR EARTHWORK DEVELOPMENT ONLY

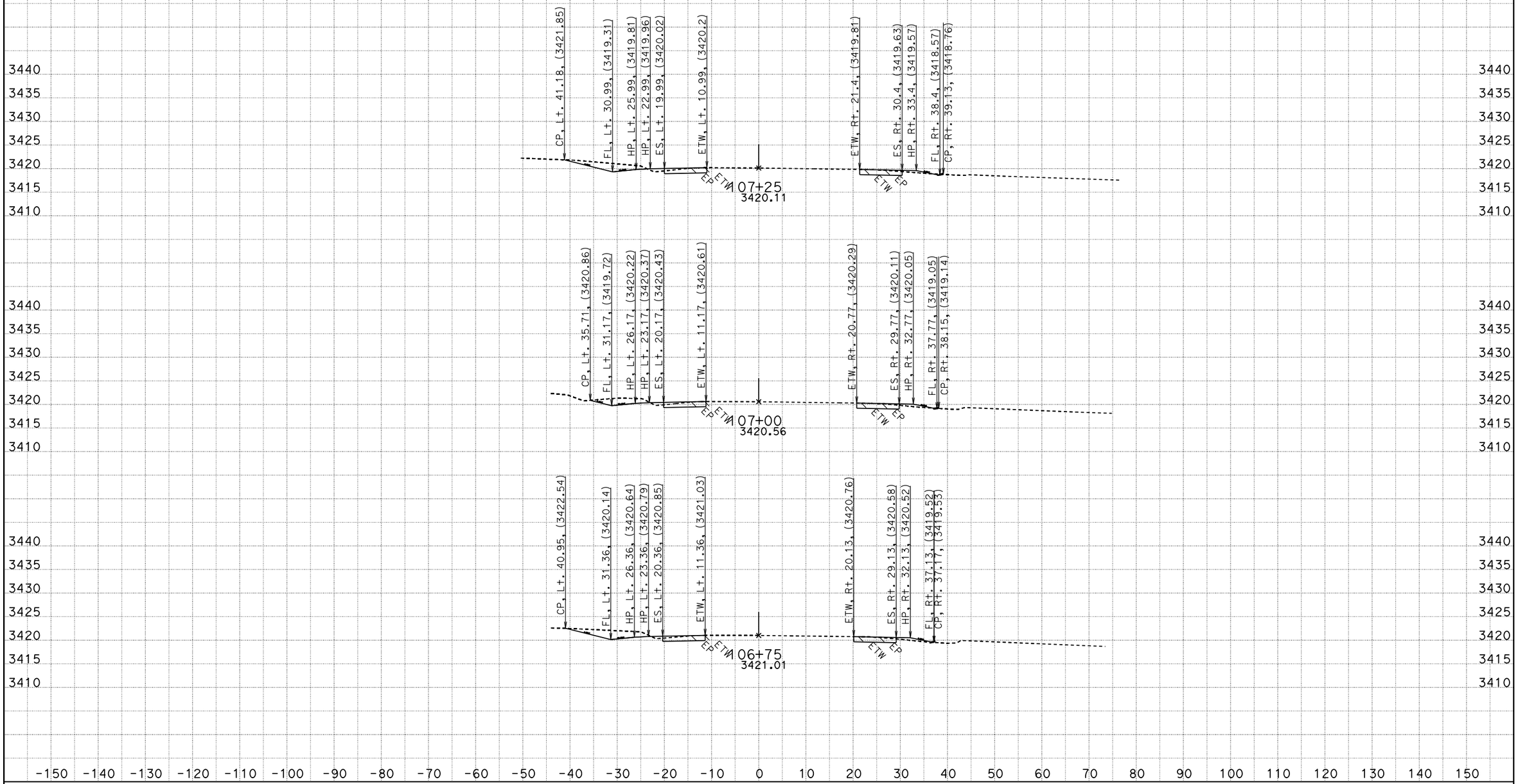


CREATED BY: RDang
DATE: 6/18/2015
KC Project: 570801 File: D:\570801\Design_Xsection\a1final.ear

CONTRACT: 0G900
DIST/CO/RTE/PM: 08/SBd/247/9.6-20.3
PROJECT ID: 0800020175

SCALE: 1" = 10' Horiz.
1" = 10' Vert.

**All Dimensions are US Survey Feet**

**A1**
**CROSS SECTIONS**
SHEET 35 OF 756

# FOR EARTHWORK DEVELOPMENT ONLY

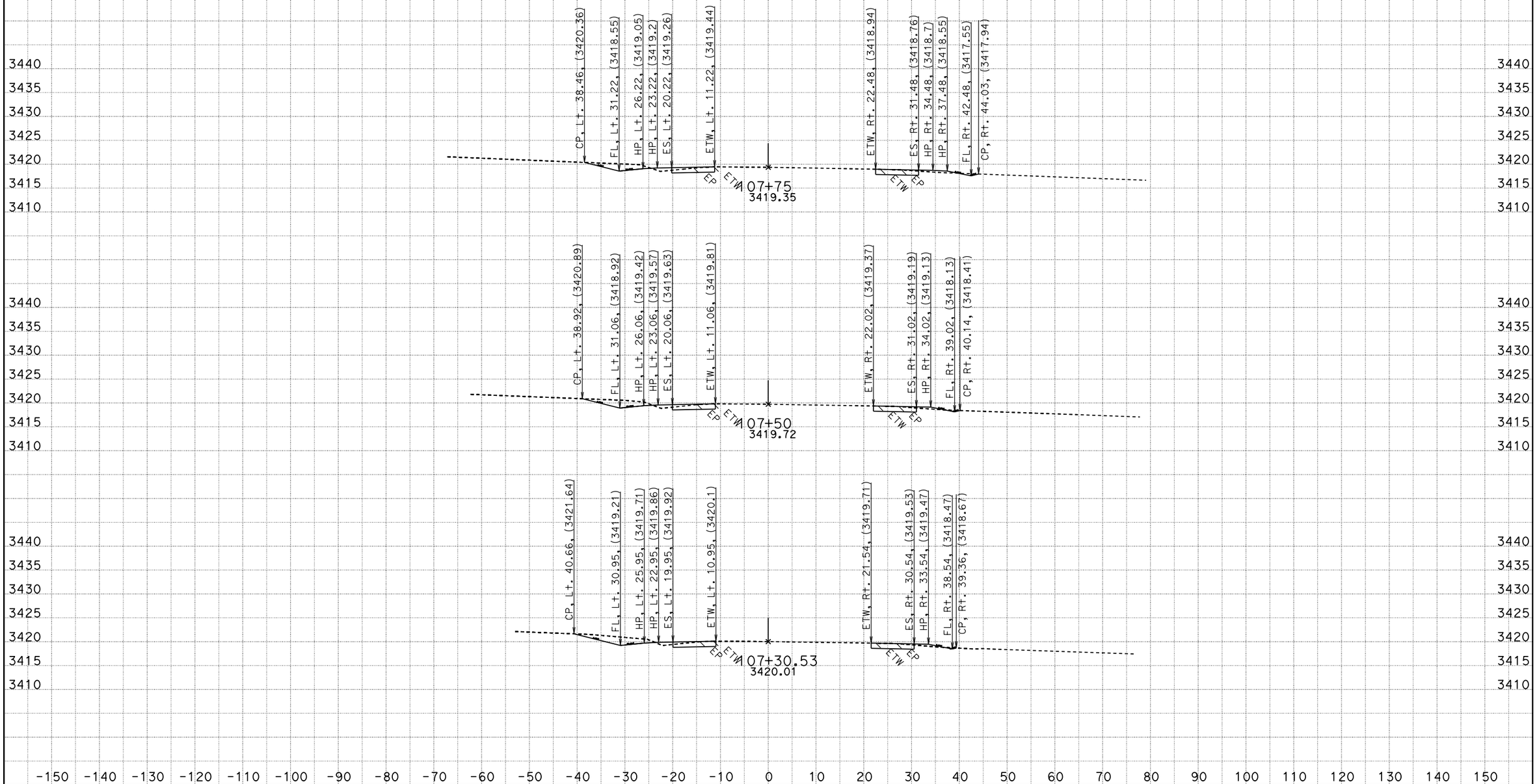


CREATED BY: RDang
DATE: 6/18/2015
KC Project: 570801 File: D:\570801\Design_Xsection\a1final.ear

CONTRACT: 0G900
DIST/CO/RTE/PM: 08/SBd/247/9.6-20.3
PROJECT ID: 0800020175

SCALE: 1" = 10' Horiz.
1" = 10' Vert.

**All Dimensions are US Survey Feet**

**A1**
**CROSS SECTIONS**
SHEET 36 OF 756

# FOR EARTHWORK DEVELOPMENT ONLY

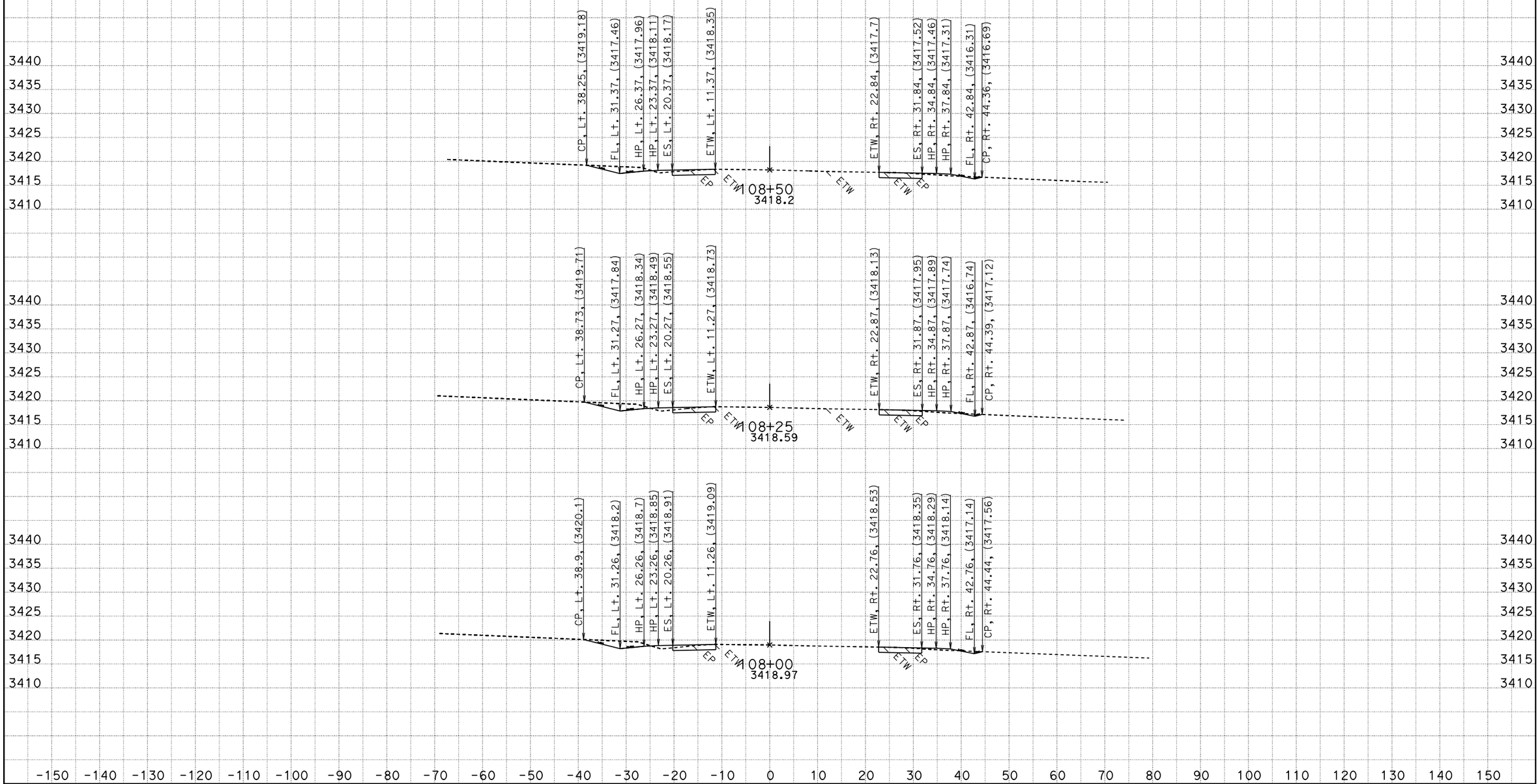


CREATED BY: RDang
DATE: 6/18/2015
KC Project: 570801 File: D:\570801\Design_Xsection\a1final.ear

CONTRACT: 0G900
DIST/CO/RTE/PM: 08/SBd/247/9.6-20.3
PROJECT ID: 0800020175

SCALE: 1" = 10' Horiz.
1" = 10' Vert.

**All Dimensions are US Survey Feet**

**A1**
**CROSS SECTIONS**
SHEET 37 OF 756

# FOR EARTHWORK DEVELOPMENT ONLY

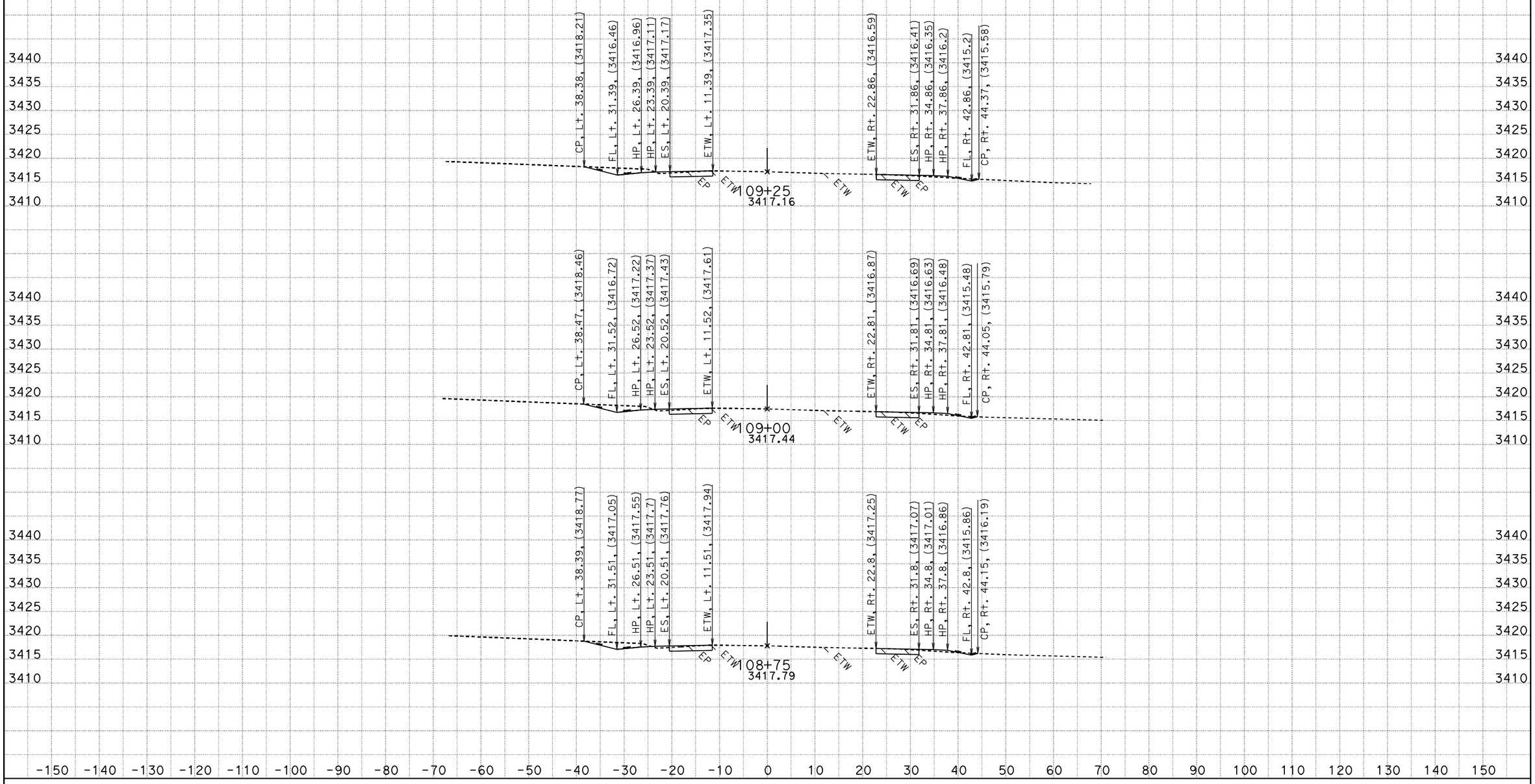


CREATED BY: RDang
DATE: 6/18/2015
KC Project: 570801 File: D:\570801\Design_Xsection\a1final.ear

CONTRACT: 0G900
DIST/CO/RTE/PM: 08/SBd/247/9.6-20.3
PROJECT ID: 0800020175

SCALE: 1" = 10' Horiz.
1" = 10' Vert.

**All Dimensions are US Survey Feet**

**A1**
**CROSS SECTIONS**
SHEET 38 OF 756

# FOR EARTHWORK DEVELOPMENT ONLY

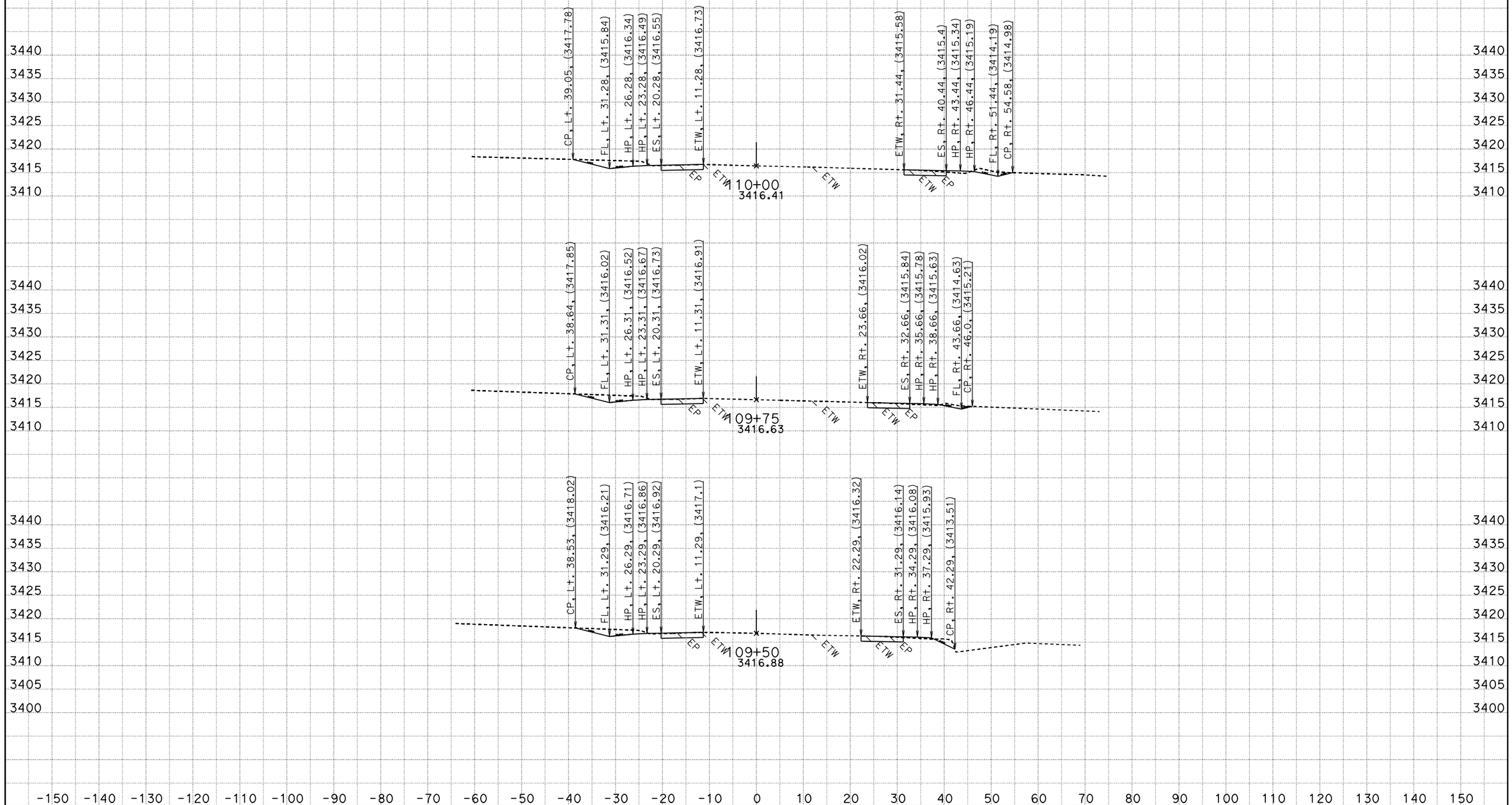


CREATED BY: RDang
DATE: 6/18/2015
KC Project: 570801 File: D:\570801\Design_Xsection\a1final.ear

CONTRACT: 0G900
DIST/CO/RTE/PM: 08/SBd/247/9.6-20.3
PROJECT ID: 0800020175

SCALE: 1" = 10' Horiz.
1" = 10' Vert.

**All Dimensions are US Survey Feet**

**A1**
**CROSS SECTIONS**
SHEET 39 OF 756

# FOR EARTHWORK DEVELOPMENT ONLY

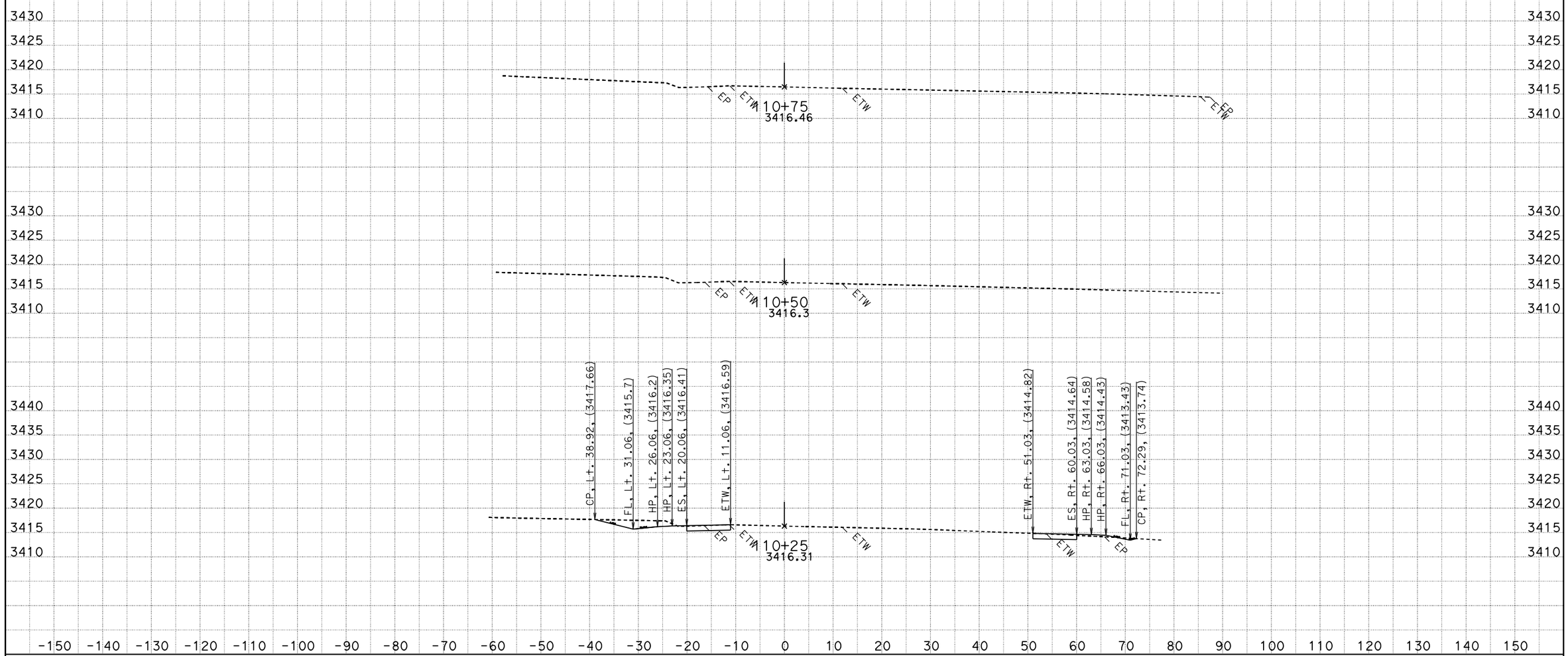


CREATED BY: RDang
DATE: 6/18/2015
KC Project: 570801 File: D:\570801\Design_Xsection\a1final.ear

CONTRACT: 0G900
DIST/CO/RTE/PM: 08/SBd/247/9.6-20.3
PROJECT ID: 0800020175

SCALE: 1" = 10' Horiz.
1" = 10' Vert.
**All Dimensions are US Survey Feet**

**A1**
**CROSS SECTIONS**
SHEET 40 OF 756

# FOR EARTHWORK DEVELOPMENT ONLY

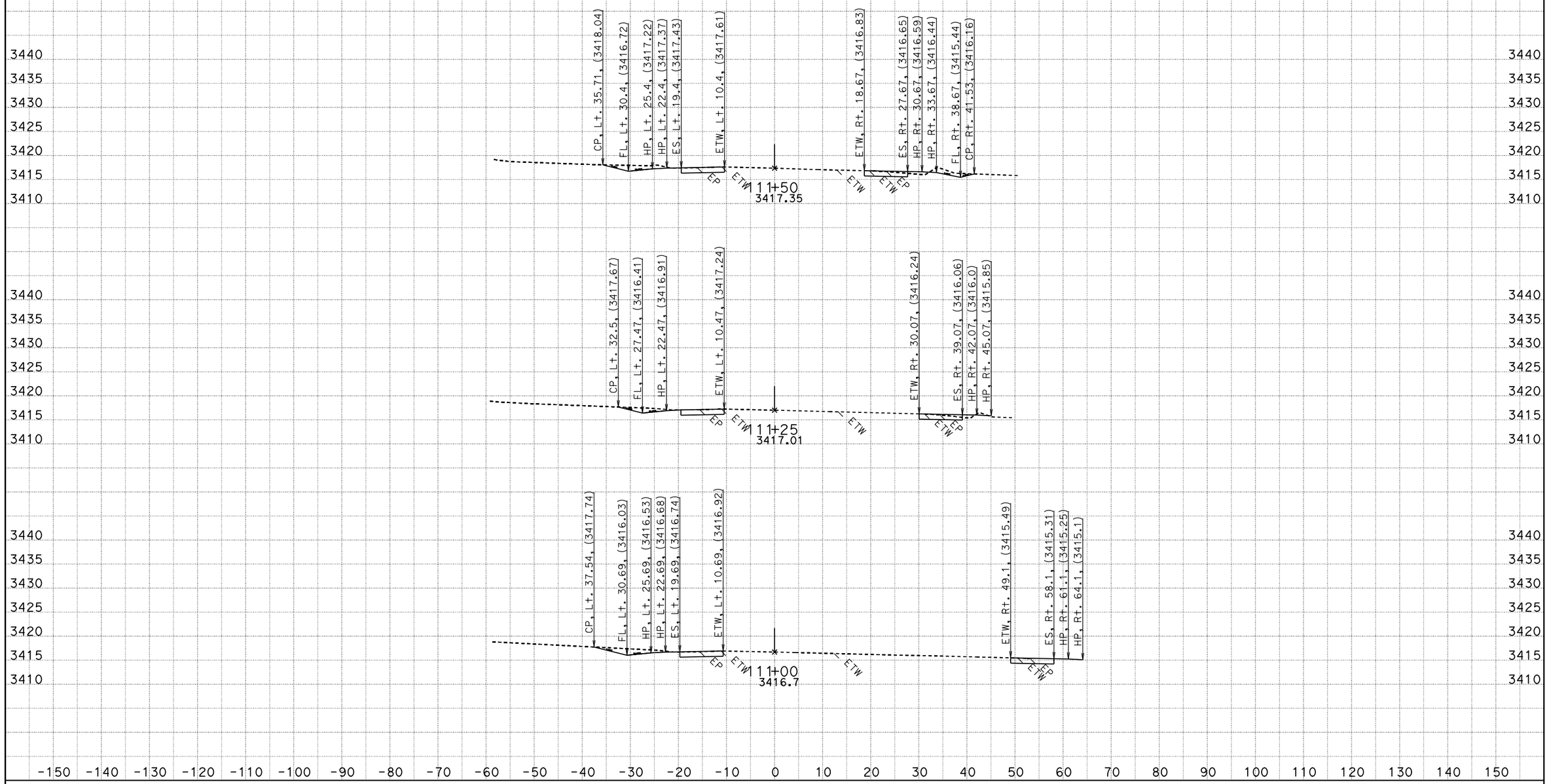


CREATED BY: RDang
DATE: 6/18/2015
KC Project: 570801 File: D:\570801\Design_Xsection\a1final.ear

CONTRACT: 0G900
DIST/CO/RTE/PM: 08/SBd/247/9.6-20.3
PROJECT ID: 0800020175

SCALE: 1" = 10' Horiz.
1" = 10' Vert.

**All Dimensions are US Survey Feet**

**A1**
**CROSS SECTIONS**
SHEET 41 OF 756

# FOR EARTHWORK DEVELOPMENT ONLY




CREATED BY: RDang
DATE: 6/18/2015
KC Project: 570801 File: D:\570801\Design_Xsection\a1final.ear

CONTRACT: 0G900
DIST/CO/RTE/PM: 08/SBd/247/9.6-20.3
PROJECT ID: 0800020175

SCALE: 1" = 10' Horiz.
1" = 10' Vert.

**All Dimensions are US Survey Feet**

**A1**
**CROSS SECTIONS**
SHEET 42 OF 756

# FOR EARTHWORK DEVELOPMENT ONLY

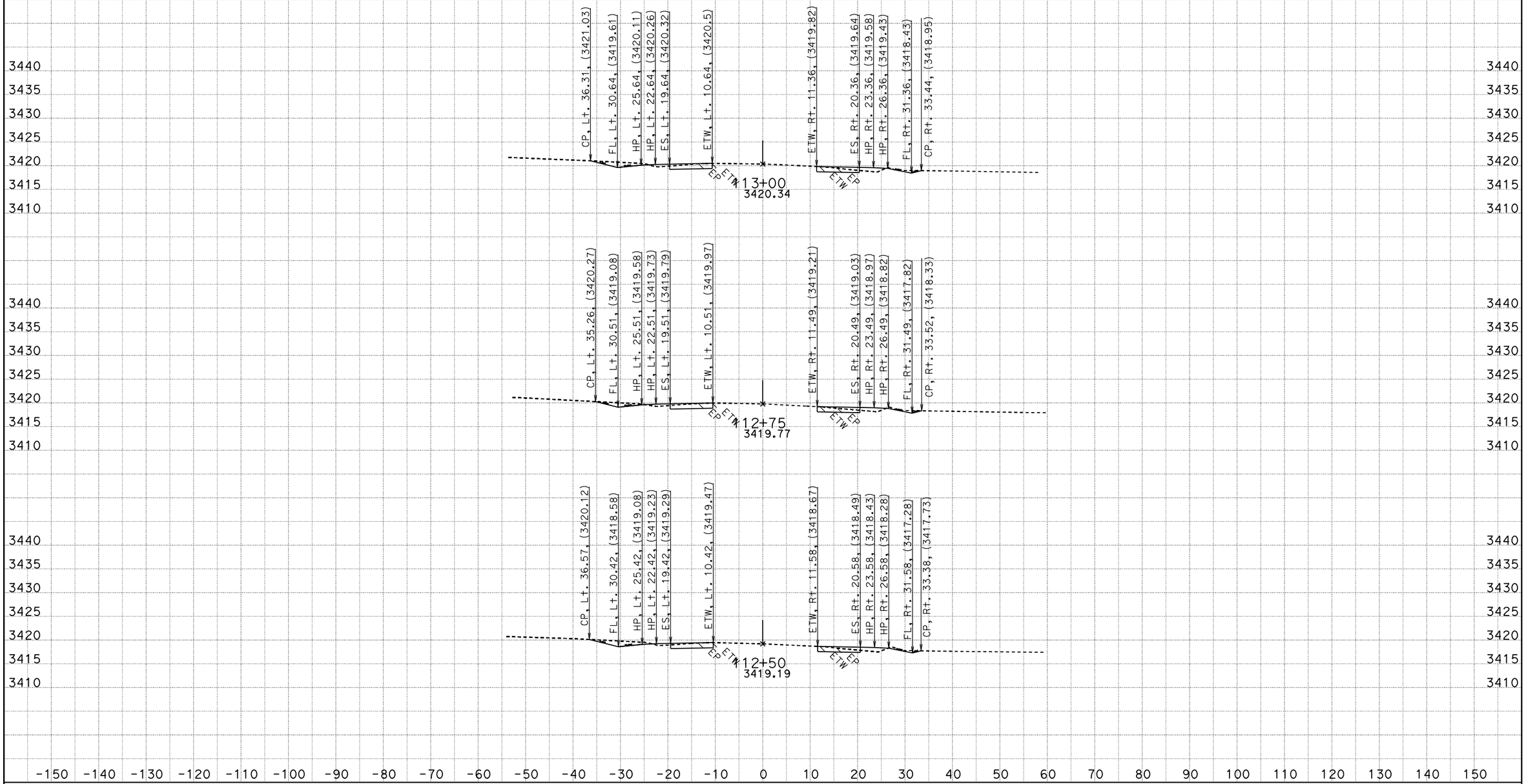


CREATED BY: RDang
DATE: 6/18/2015
KC Project: 570801 File: D:\570801\Design_Xsection\a1final.ear

CONTRACT: 0G900
DIST/CO/RTE/PM: 08/SBd/247/9.6-20.3
PROJECT ID: 0800020175

SCALE: 1" = 10' Horiz.
1" = 10' Vert.

**All Dimensions are US Survey Feet**

**A1**
**CROSS SECTIONS**
SHEET 43 OF 756

# FOR EARTHWORK DEVELOPMENT ONLY

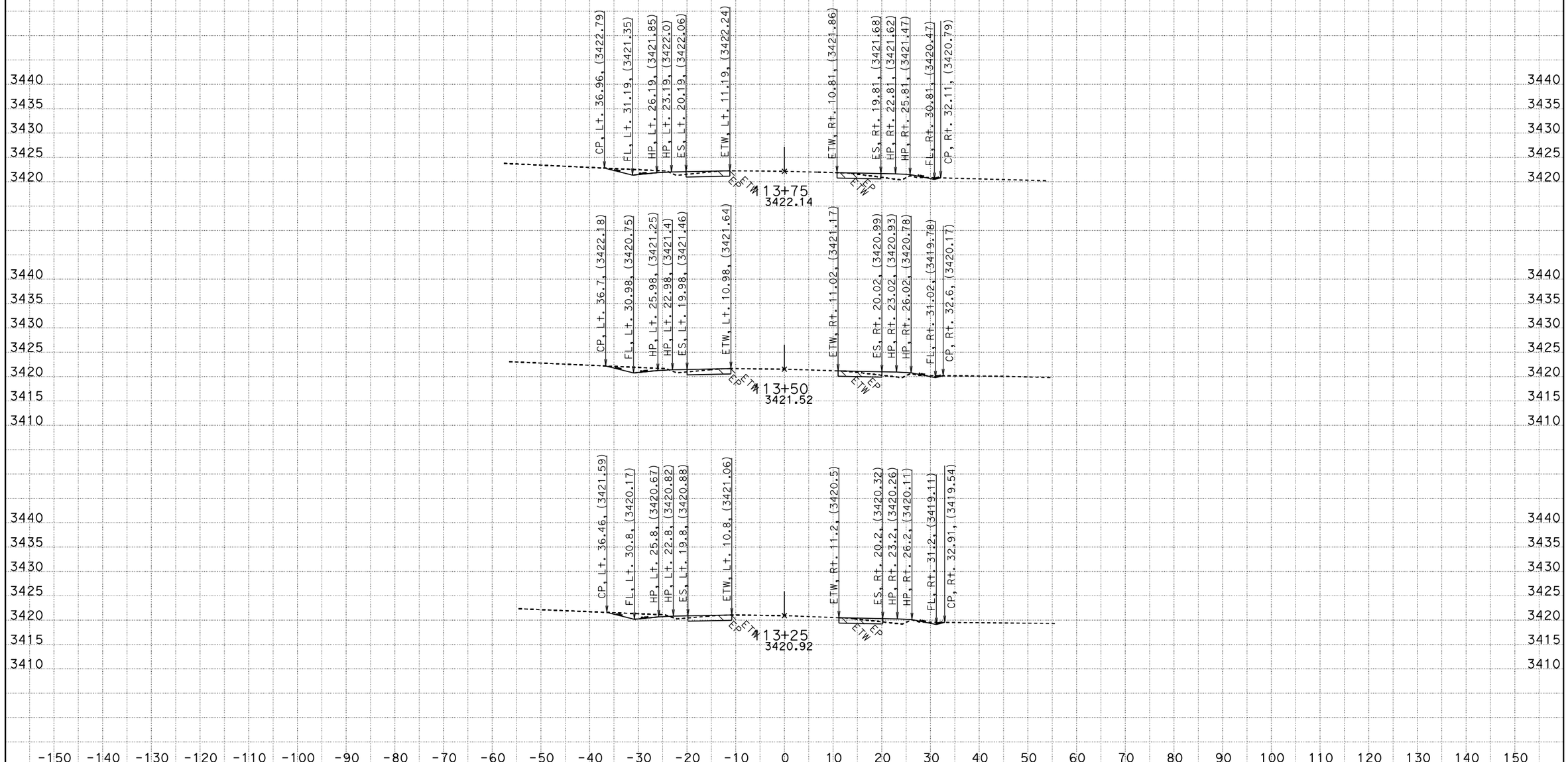


CREATED BY: RDang
DATE: 6/18/2015
KC Project: 570801 File: D:\570801\Design_Xsection\a1final.ear

CONTRACT: 0G900
DIST/CO/RTE/PM: 08/SBd/247/9.6-20.3
PROJECT ID: 0800020175

SCALE: 1" = 10' Horiz.
1" = 10' Vert.

**All Dimensions are US Survey Feet**

**A1**
**CROSS SECTIONS**
SHEET 44 OF 756

# FOR EARTHWORK DEVELOPMENT ONLY

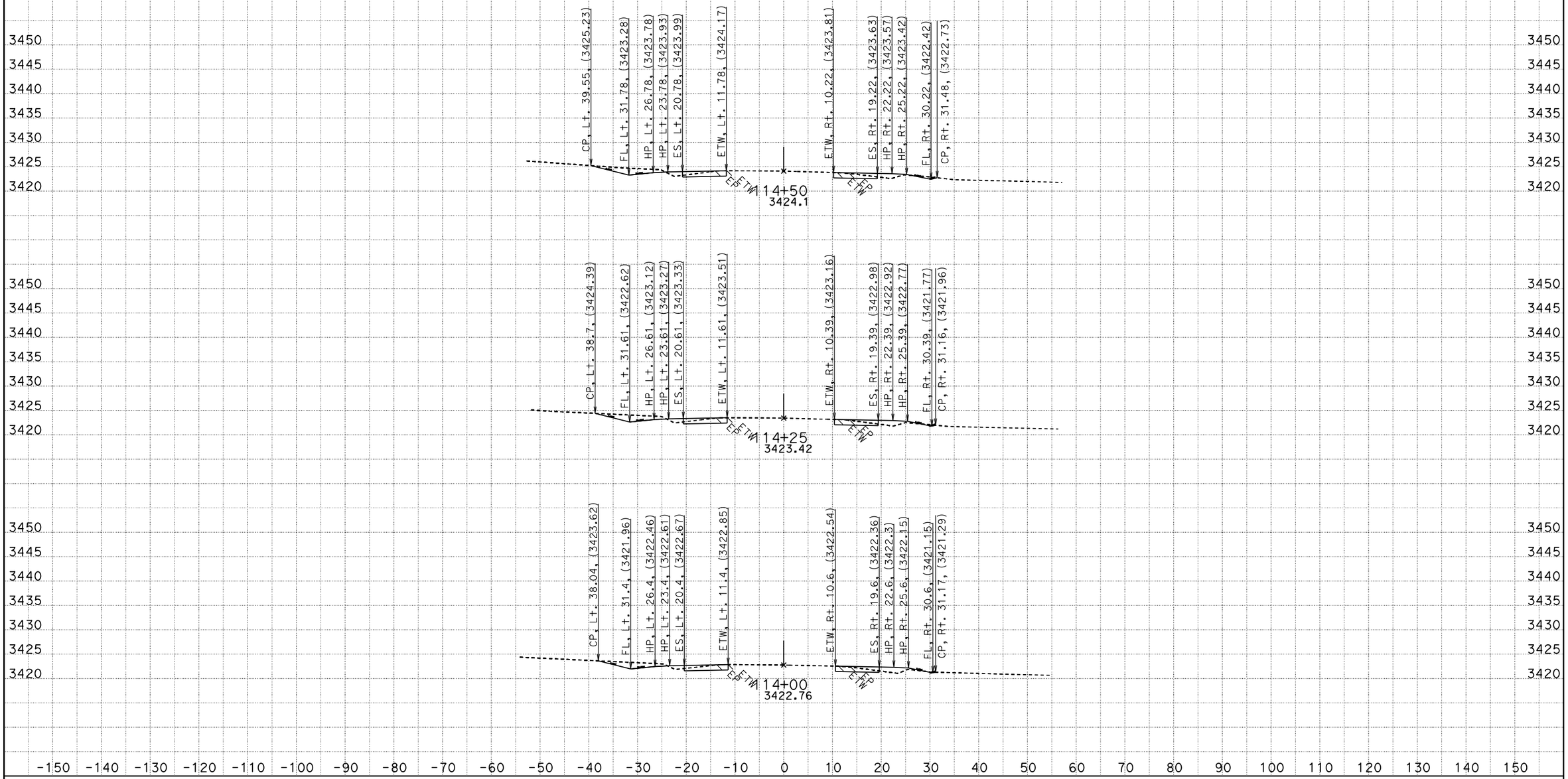


CREATED BY: RDang
DATE: 6/18/2015
KC Project: 570801 File: D:\570801\Design_Xsection\a1final.ear

CONTRACT: 0G900
DIST/CO/RTE/PM: 08/SBd/247/9.6-20.3
PROJECT ID: 0800020175

SCALE: 1" = 10' Horiz.
1" = 10' Vert.

**All Dimensions are US Survey Feet**

**A1**
**CROSS SECTIONS**

# FOR EARTHWORK DEVELOPMENT ONLY

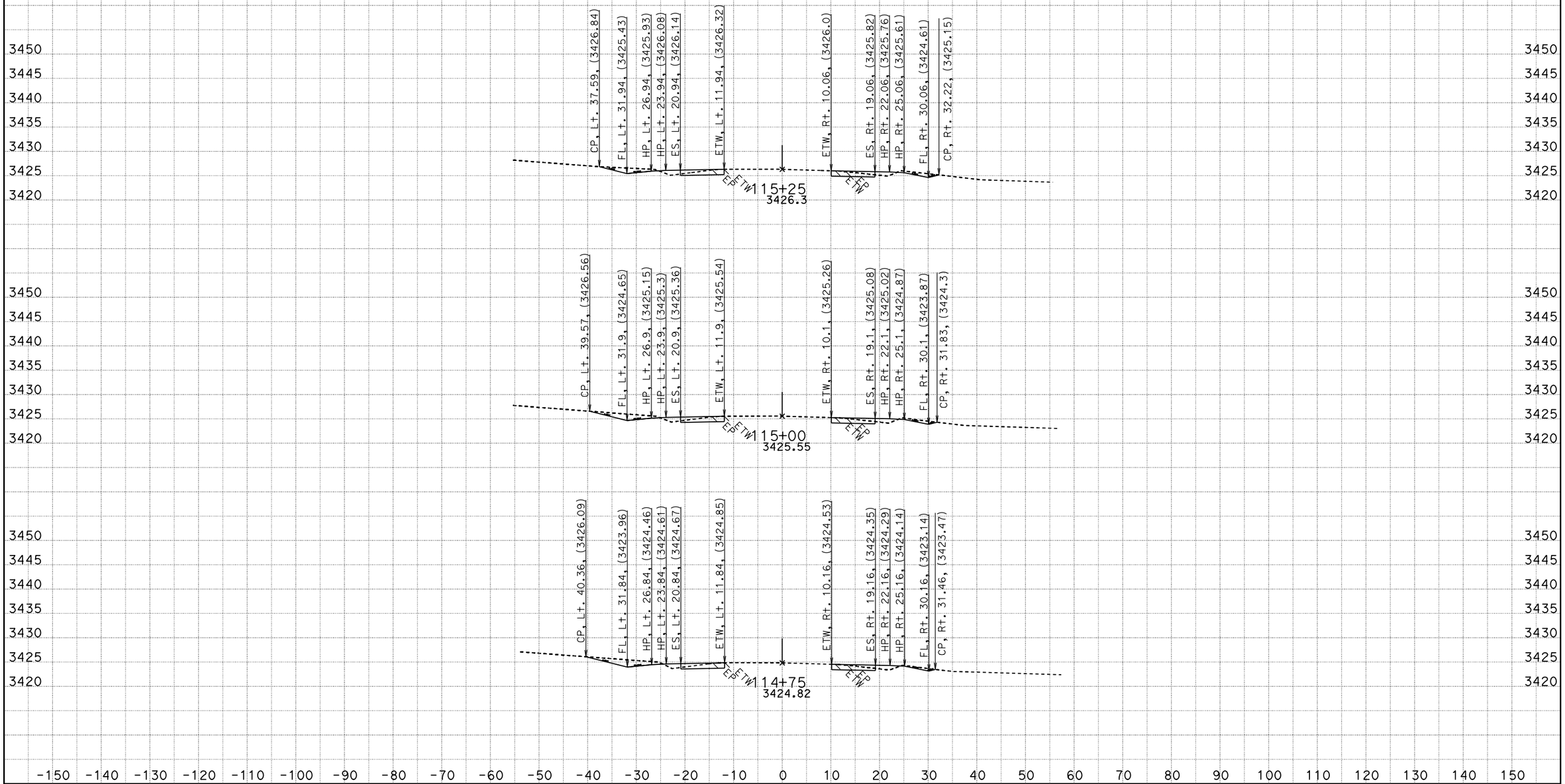


CREATED BY: RDang
DATE: 6/18/2015
KC Project: 570801 File: D:\570801\Design_Xsection\a1final.ear

CONTRACT: 0G900
DIST/CO/RTE/PM: 08/SBd/247/9.6-20.3
PROJECT ID: 0800020175

SCALE: 1" = 10' Horiz.
1" = 10' Vert.

**All Dimensions are US Survey Feet**

**A1**
**CROSS SECTIONS**
SHEET 46 OF 756

# FOR EARTHWORK DEVELOPMENT ONLY

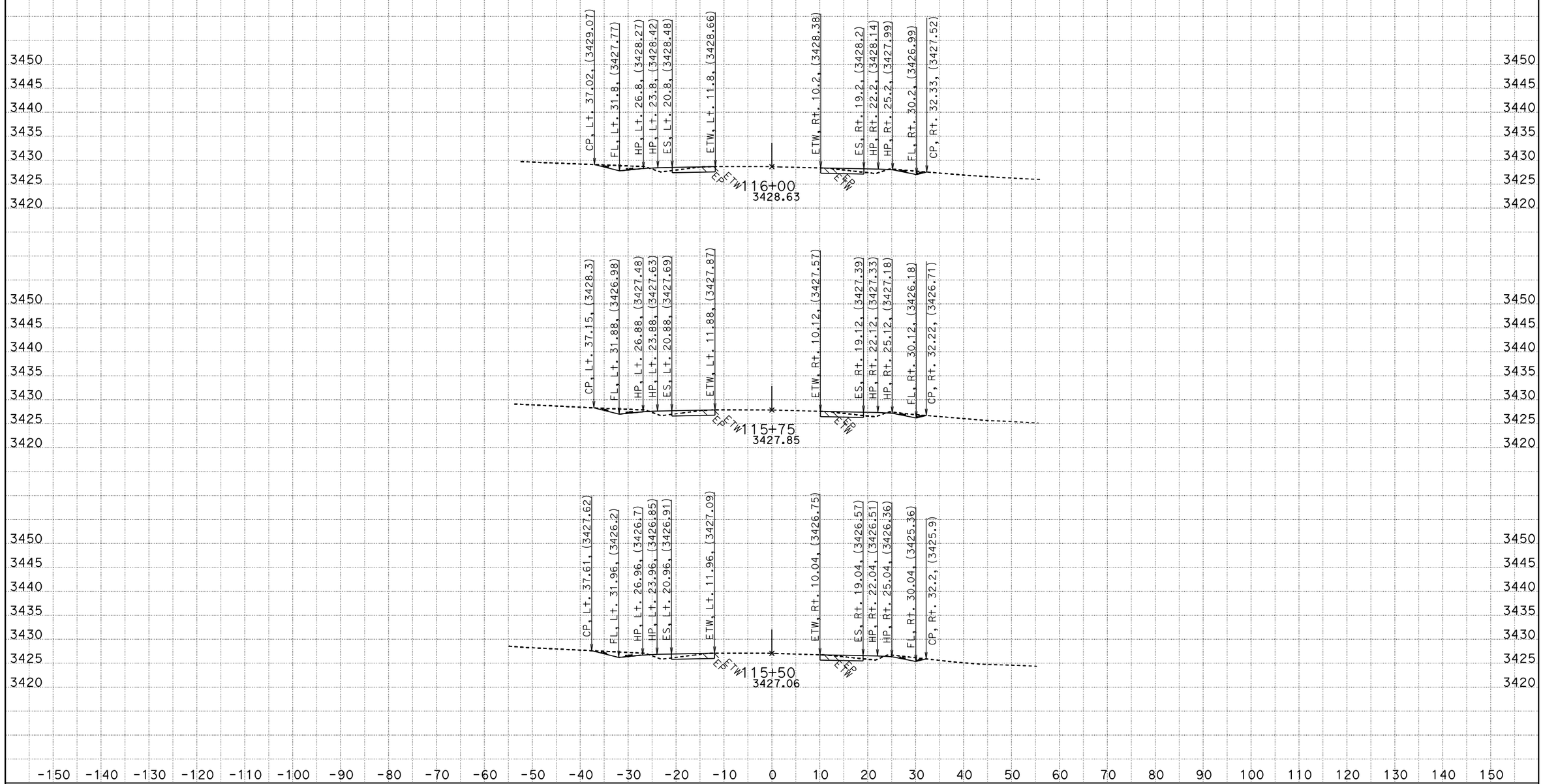


CREATED BY: RDang
DATE: 6/18/2015
KC Project: 570801 File: D:\570801\Design_Xsection\a1final.ear

CONTRACT: 0G900
DIST/CO/RTE/PM: 08/SBd/247/9.6-20.3
PROJECT ID: 0800020175

SCALE: 1" = 10' Horiz.
1" = 10' Vert.

**All Dimensions are US Survey Feet**

**A1**
**CROSS SECTIONS**
SHEET 47 OF 756

# FOR EARTHWORK DEVELOPMENT ONLY

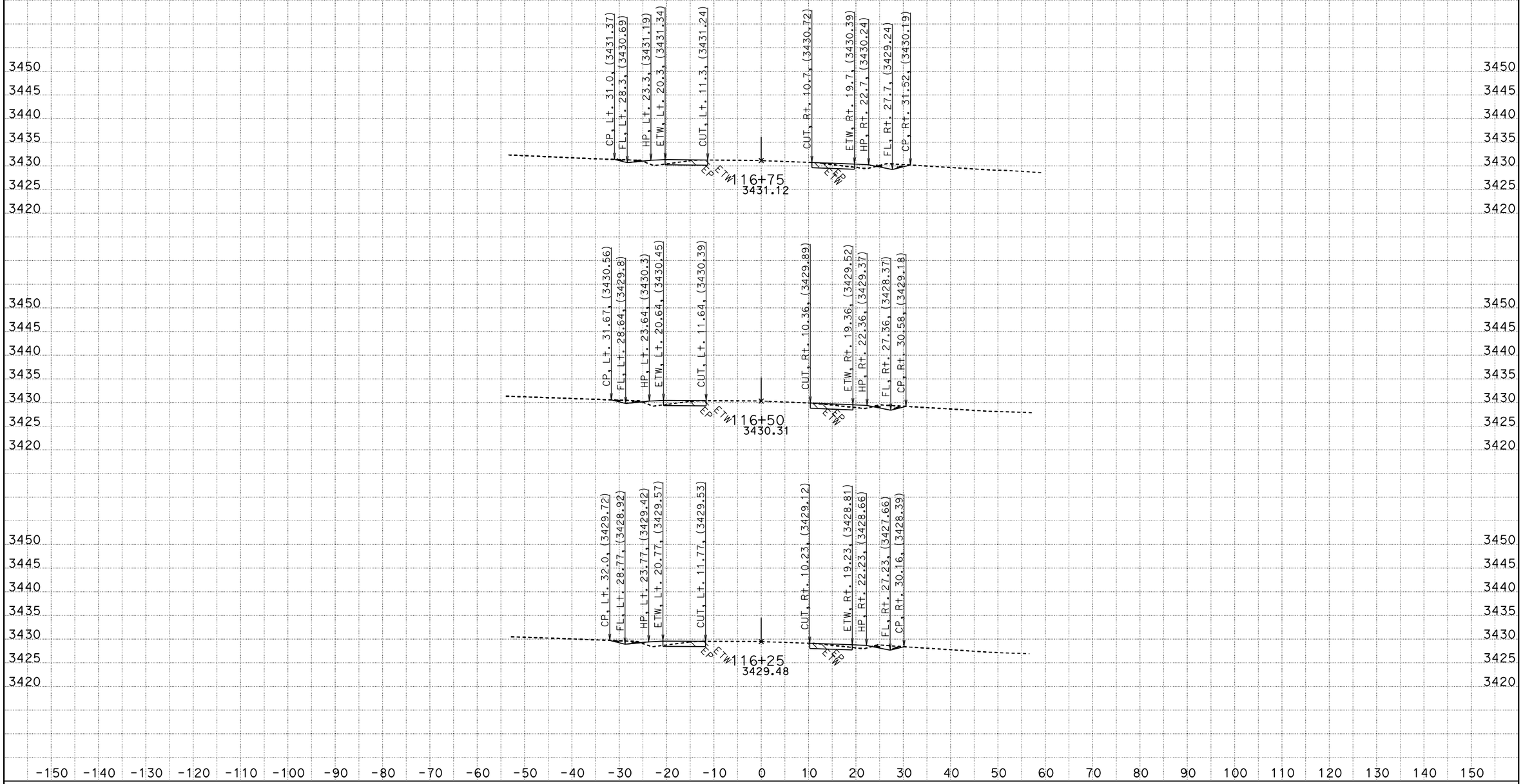


CREATED BY: RDang
DATE: 6/18/2015
KC Project: 570801 File: D:\570801\Design_Xsection\a1final.ear

CONTRACT: 0G900
DIST/CO/RTE/PM: 08/SBd/247/9.6-20.3
PROJECT ID: 0800020175

SCALE: 1" = 10' Horiz.
1" = 10' Vert.

**All Dimensions are US Survey Feet**

**A1**
**CROSS SECTIONS**

# FOR EARTHWORK DEVELOPMENT ONLY

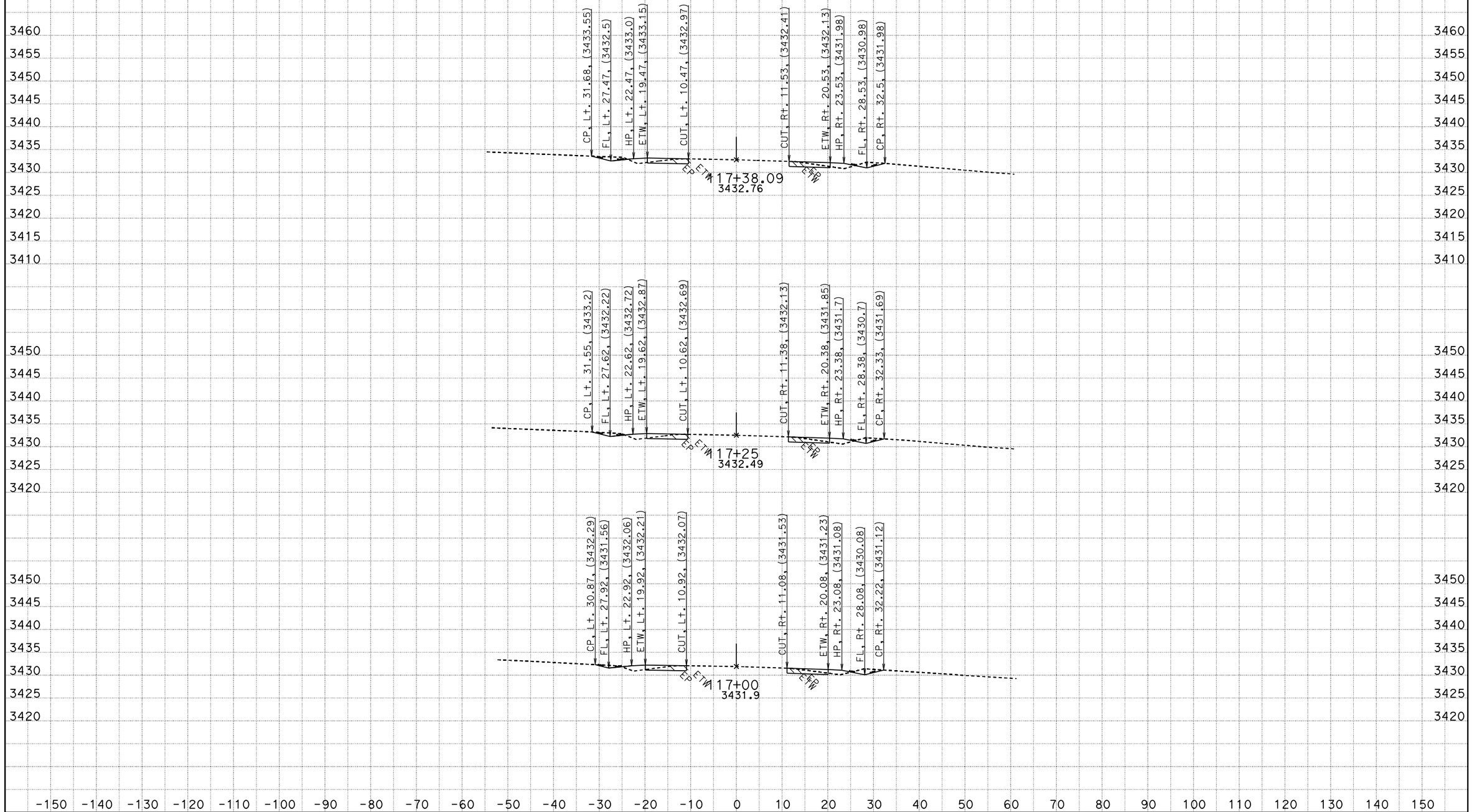


CREATED BY: RDang
DATE: 6/18/2015
KC Project: 570801 File: D:\570801\Design_Xsection\a1final.ear

CONTRACT: 0G900
DIST/CO/RTE/PM: 08/SBd/247/9.6-20.3
PROJECT ID: 0800020175

SCALE: 1" = 10' Horiz.
1" = 10' Vert.

**All Dimensions are US Survey Feet**

**A1**
**CROSS SECTIONS**
SHEET 49 OF 756

# FOR EARTHWORK DEVELOPMENT ONLY

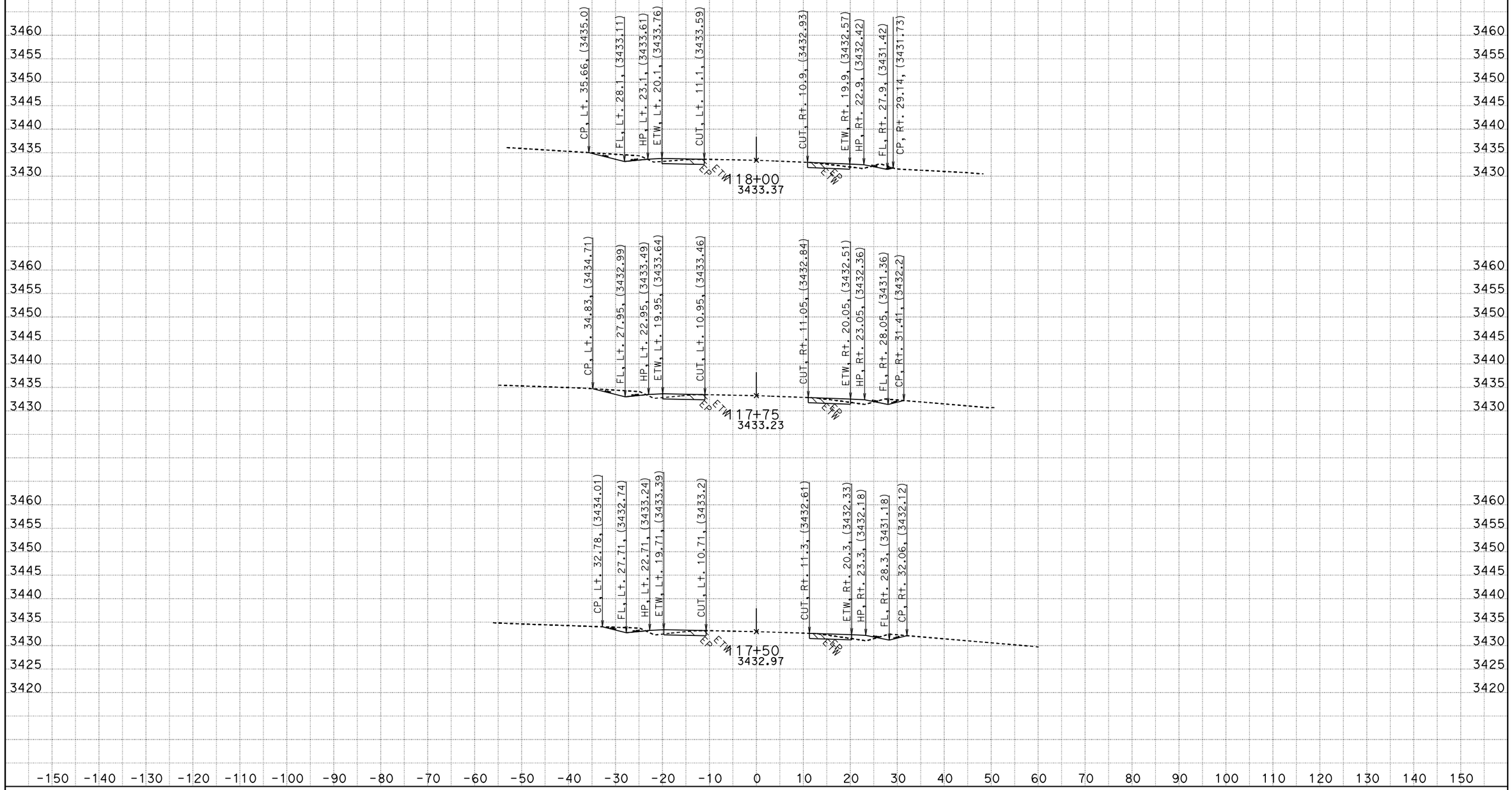


CREATED BY: RDang
DATE: 6/18/2015
KC Project: 570801 File: D:\570801\Design_Xsection\a1final.ear

CONTRACT: 0G900
DIST/CO/RTE/PM: 08/SBd/247/9.6-20.3
PROJECT ID: 0800020175

SCALE: 1" = 10' Horiz.
1" = 10' Vert.

**All Dimensions are US Survey Feet**

**A1**
**CROSS SECTIONS**
SHEET 50 OF 756

# FOR EARTHWORK DEVELOPMENT ONLY

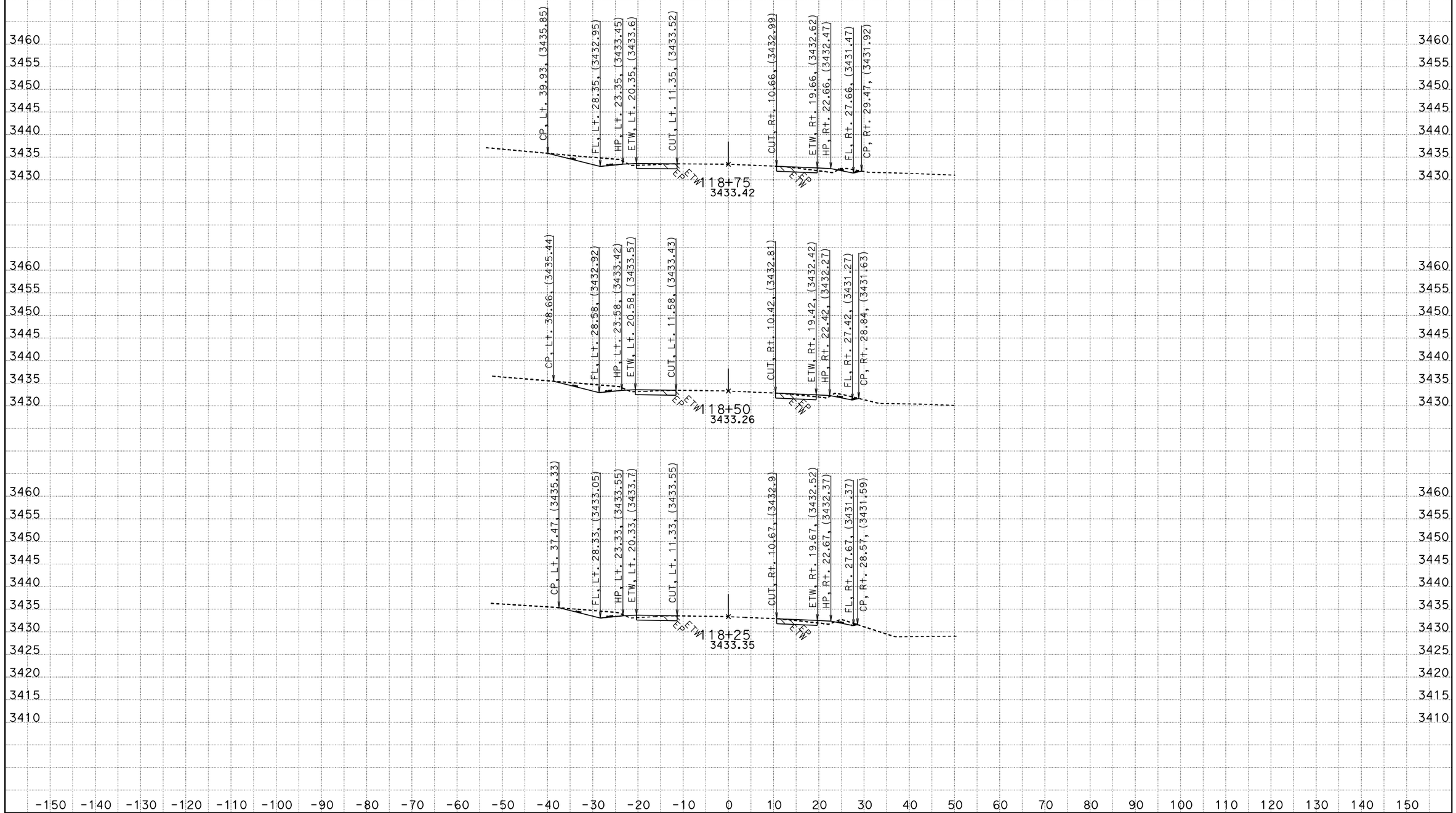


CREATED BY: RDang
DATE: 6/18/2015
KC Project: 570801 File: D:\570801\Design_Xsection\a1final.ear

CONTRACT: 0G900
DIST/CO/RTE/PM: 08/SBd/247/9.6-20.3
PROJECT ID: 0800020175

SCALE: 1" = 10' Horiz.
1" = 10' Vert.

**All Dimensions are US Survey Feet**

**A1**
**CROSS SECTIONS**
SHEET 51 OF 756

# FOR EARTHWORK DEVELOPMENT ONLY

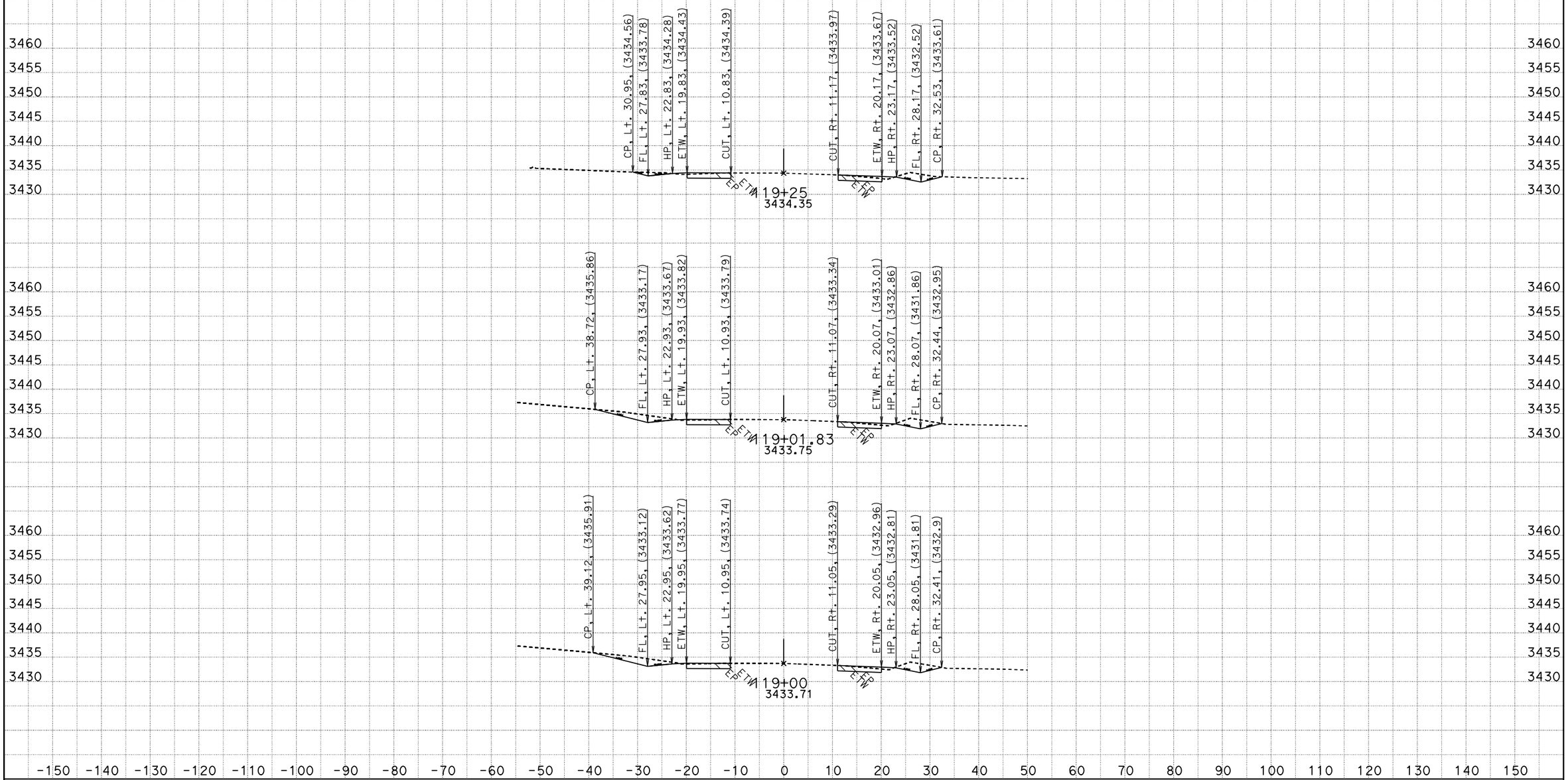


CREATED BY: RDang
DATE: 6/18/2015
KC Project: 570801 File: D:\570801\Design_Xsection\a1final.ear

CONTRACT: 0G900
DIST/CO/RTE/PM: 08/SBd/247/9.6-20.3
PROJECT ID: 0800020175

SCALE: 1" = 10' Horiz.
1" = 10' Vert.

**All Dimensions are US Survey Feet**

**A1**
**CROSS SECTIONS**
SHEET 52 OF 756

# FOR EARTHWORK DEVELOPMENT ONLY

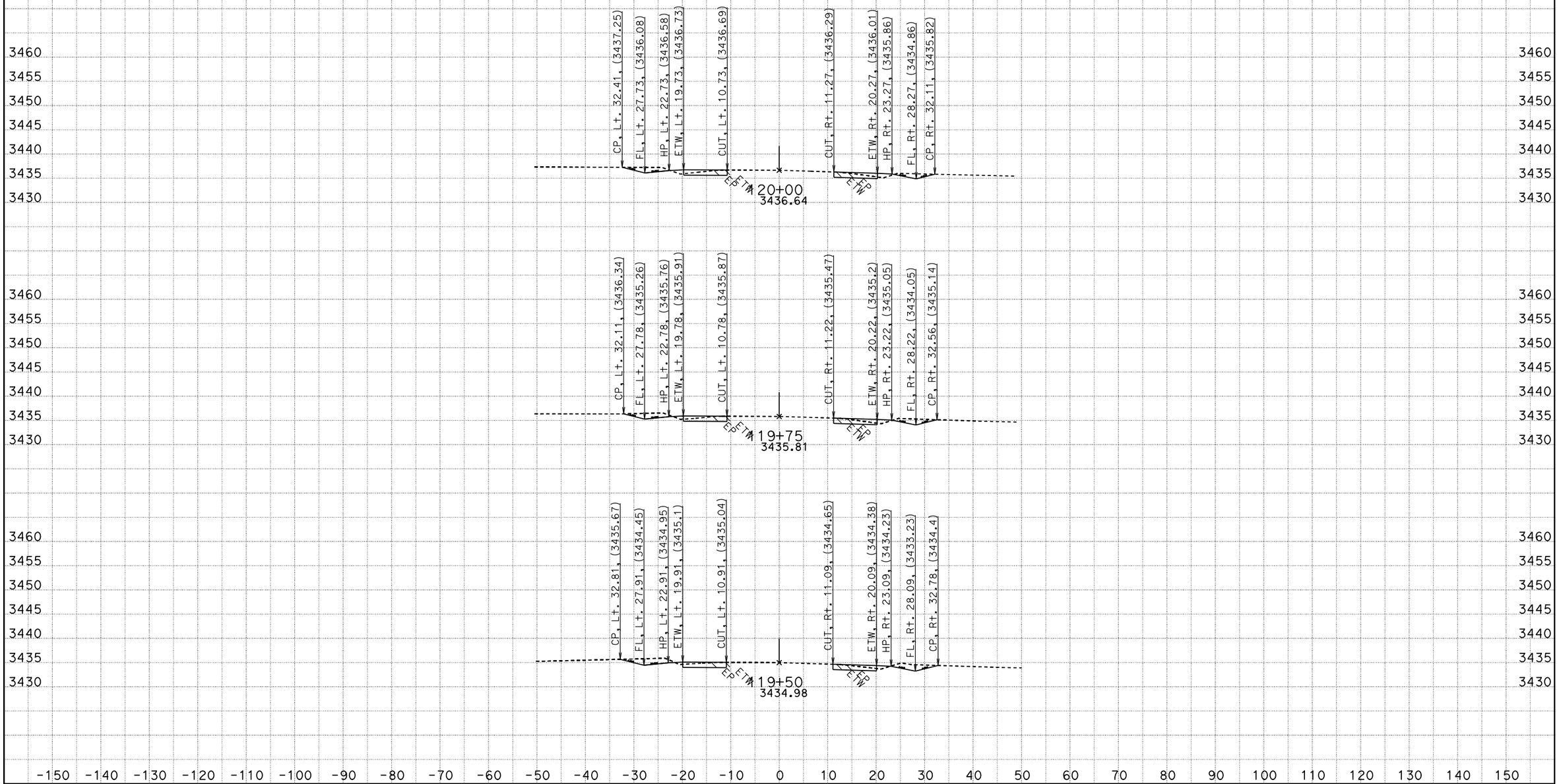


CREATED BY: RDang
DATE: 6/18/2015
KC Project: 570801 File: D:\570801\Design_Xsection\a1final.ear

CONTRACT: 0G900
DIST/CO/RTE/PM: 08/SBd/247/9.6-20.3
PROJECT ID: 0800020175

SCALE: 1" = 10' Horiz.
1" = 10' Vert.

**All Dimensions are US Survey Feet**

**A1**
**CROSS SECTIONS**
SHEET 53 OF 756

# FOR EARTHWORK DEVELOPMENT ONLY

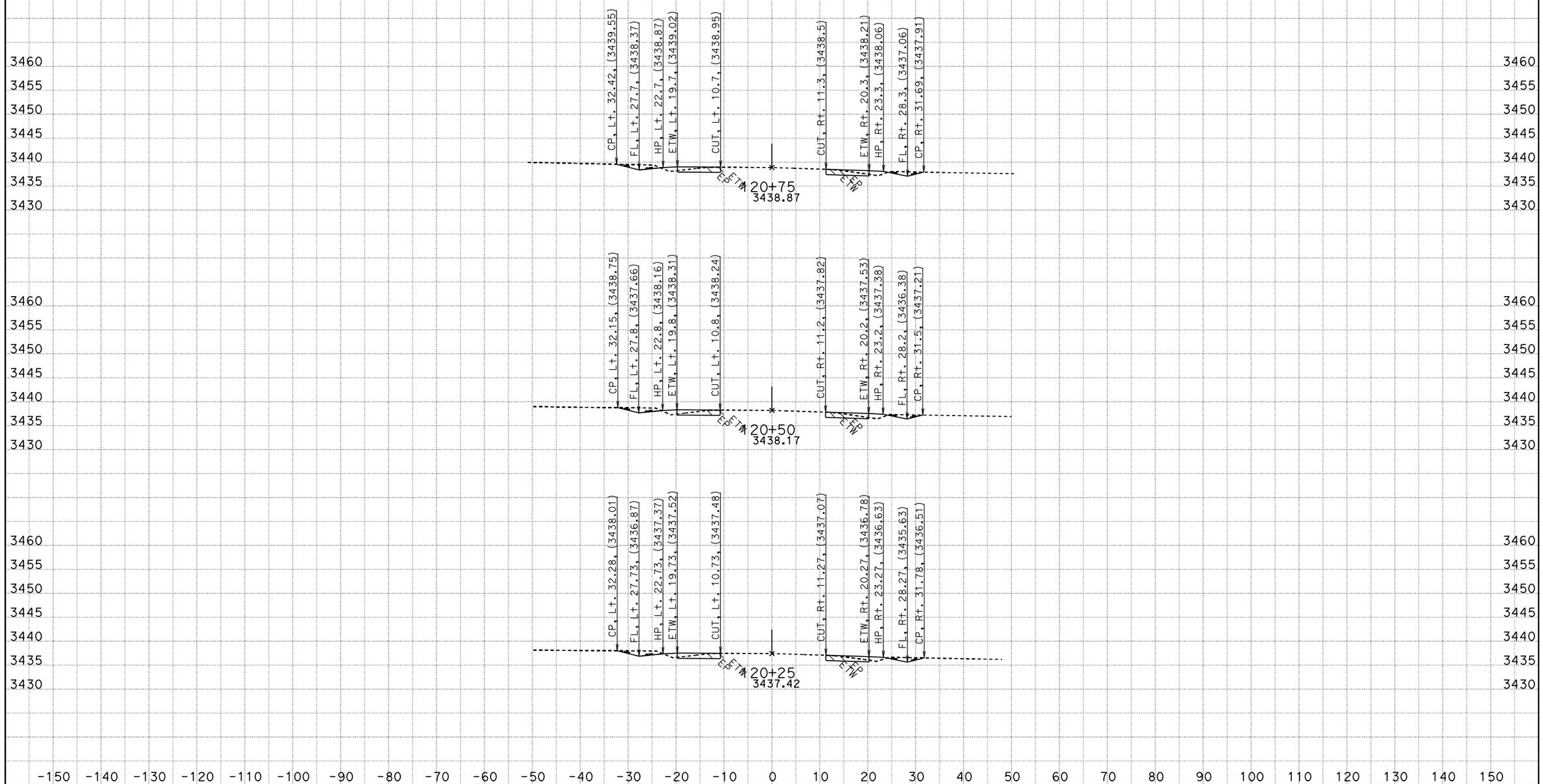


CREATED BY: RDang
DATE: 6/18/2015
KC Project: 570801 File: D:\570801\Design_Xsection\a1final.ear

CONTRACT: 0G900
DIST/CO/RTE/PM: 08/SBd/247/9.6-20.3
PROJECT ID: 0800020175

SCALE: 1" = 10' Horiz.
1" = 10' Vert.

**All Dimensions are US Survey Feet**

**A1**
**CROSS SECTIONS**
SHEET 54 OF 756

# FOR EARTHWORK DEVELOPMENT ONLY

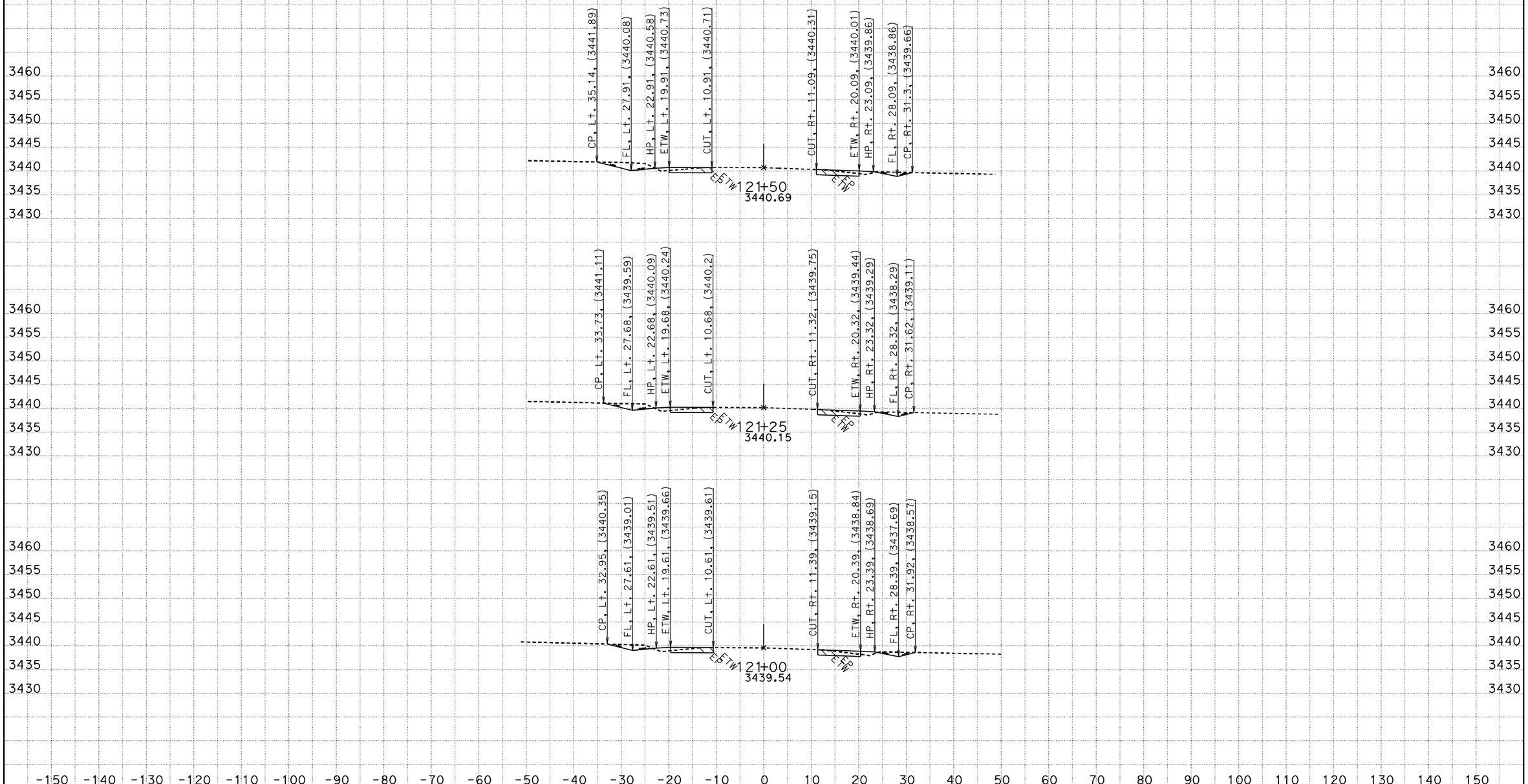


CREATED BY: RDang
DATE: 6/18/2015
KC Project: 570801 File: D:\570801\Design_Xsection\a1final.ear

CONTRACT: 0G900
DIST/CO/RTE/PM: 08/SBd/247/9.6-20.3
PROJECT ID: 0800020175

SCALE: 1" = 10' Horiz.
1" = 10' Vert.

**All Dimensions are US Survey Feet**

**A1**
**CROSS SECTIONS**
SHEET 55 OF 756

# FOR EARTHWORK DEVELOPMENT ONLY

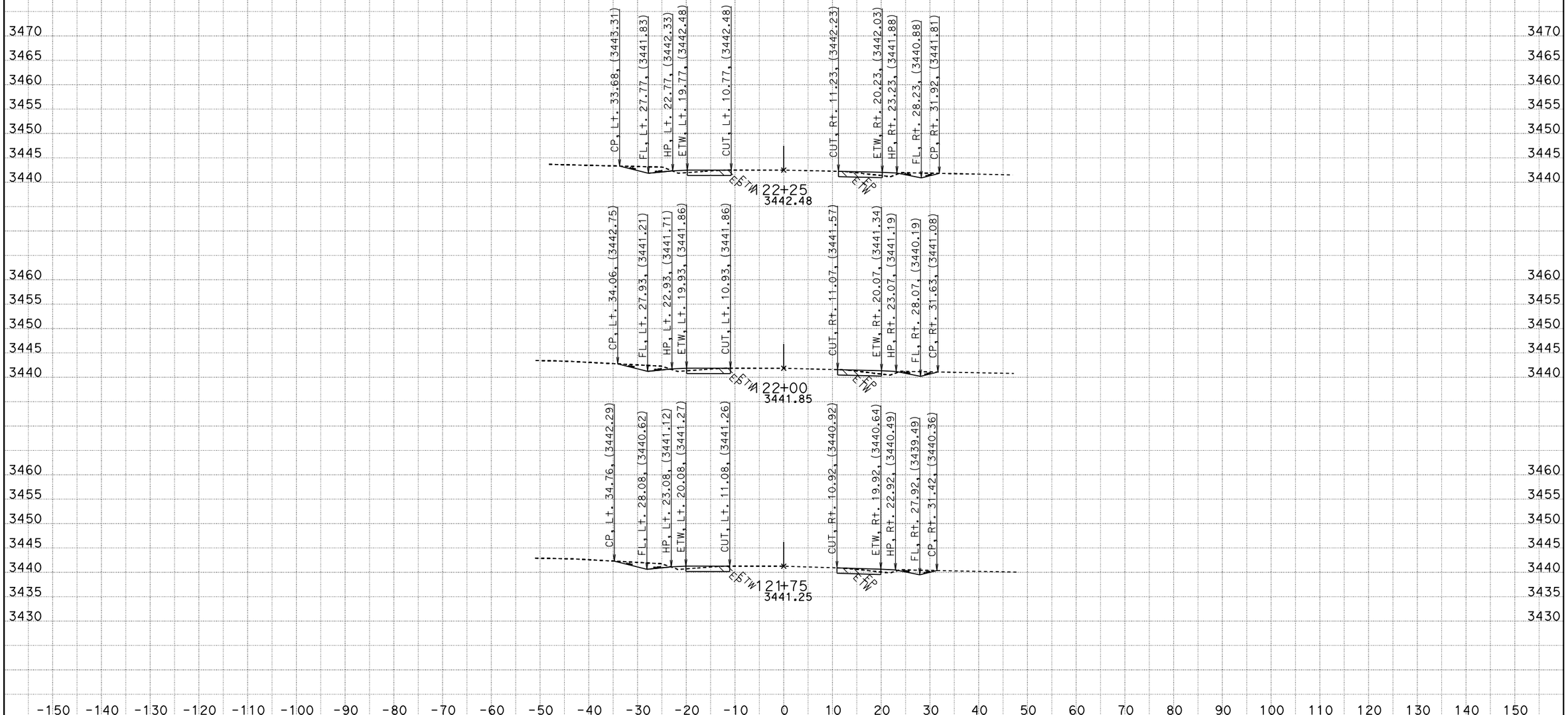


CREATED BY: RDang
DATE: 6/18/2015
KC Project: 570801 File: D:\570801\Design_Xsection\a1final.ear

CONTRACT: 0G900
DIST/CO/RTE/PM: 08/SBd/247/9.6-20.3
PROJECT ID: 0800020175

SCALE: 1" = 10' Horiz.
1" = 10' Vert.

**All Dimensions are US Survey Feet**

**A1**
**CROSS SECTIONS**
SHEET 56 OF 756

# FOR EARTHWORK DEVELOPMENT ONLY

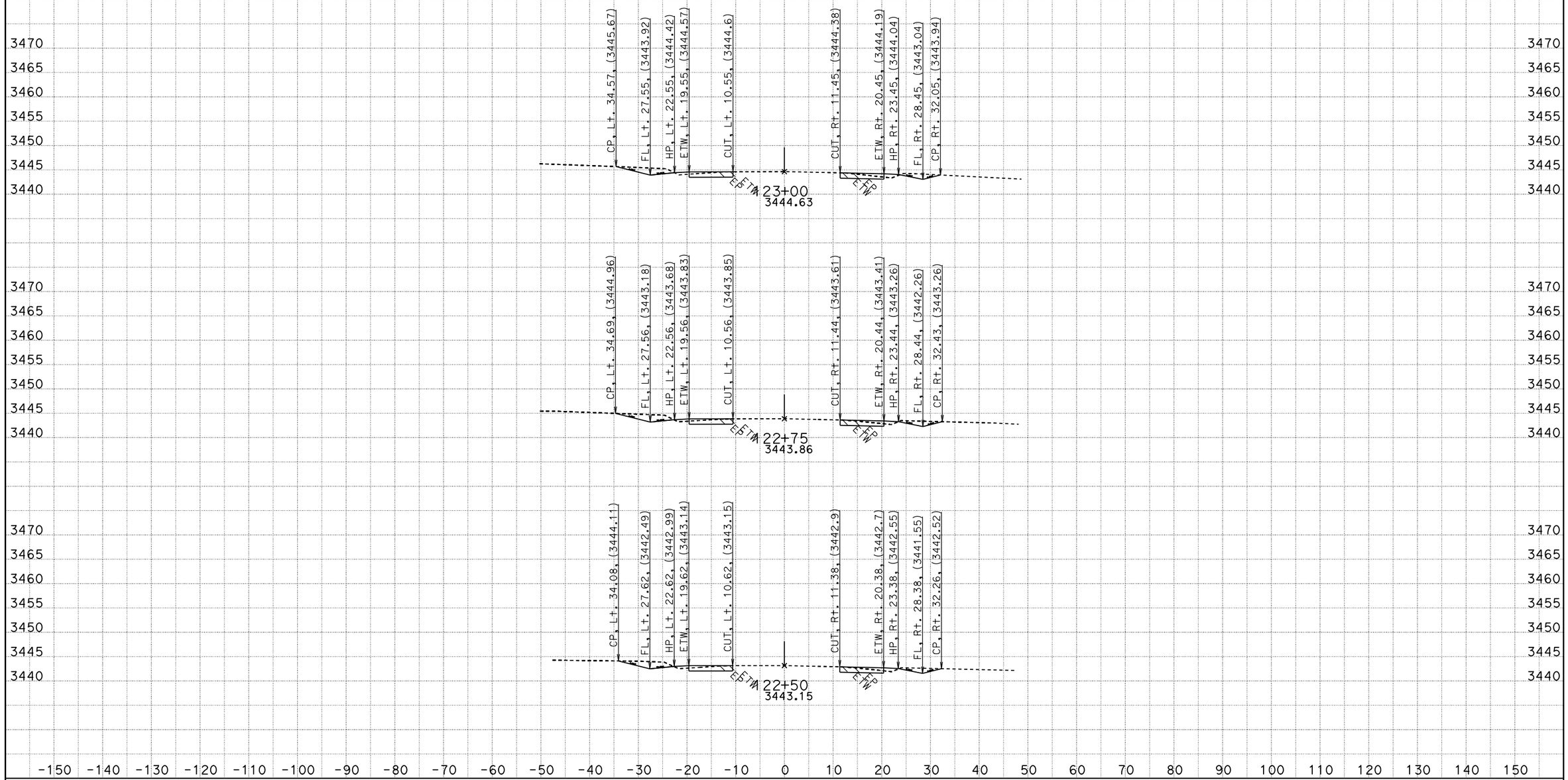


CREATED BY: RDang
DATE: 6/18/2015
KC Project: 570801 File: D:\570801\Design_Xsection\a1final.ear

CONTRACT: 0G900
DIST/CO/RTE/PM: 08/SBd/247/9.6-20.3
PROJECT ID: 0800020175

SCALE: 1" = 10' Horiz.
1" = 10' Vert.

**All Dimensions are US Survey Feet**

**A1**
**CROSS SECTIONS**

# FOR EARTHWORK DEVELOPMENT ONLY

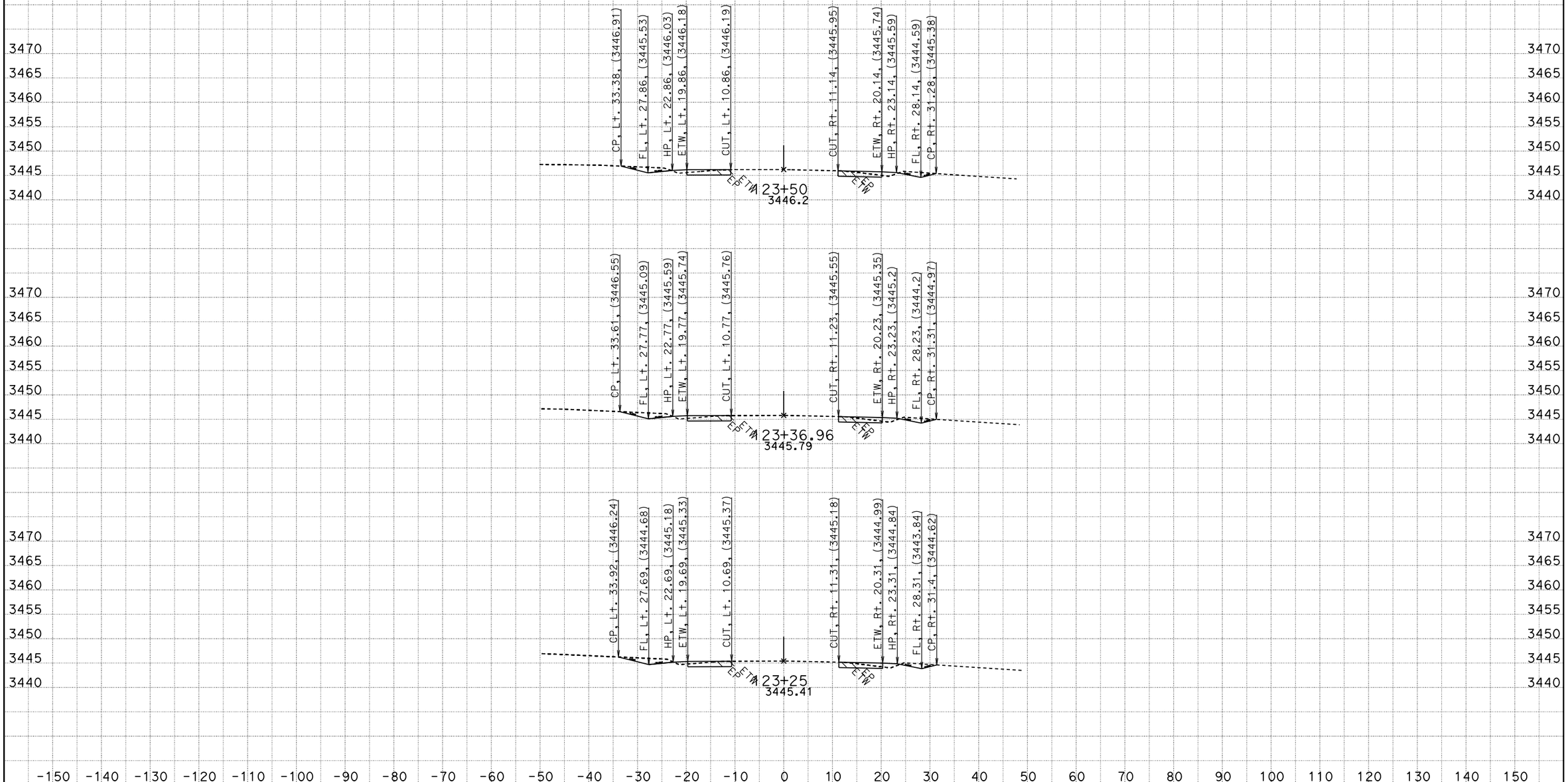


CREATED BY: RDang
DATE: 6/18/2015
KC Project: 570801 File: D:\570801\Design_Xsection\a1final.ear

CONTRACT: 0G900
DIST/CO/RTE/PM: 08/SBd/247/9.6-20.3
PROJECT ID: 0800020175

SCALE: 1" = 10' Horiz.
1" = 10' Vert.

**All Dimensions are US Survey Feet**

**A1**
**CROSS SECTIONS**
SHEET 58 OF 756

# FOR EARTHWORK DEVELOPMENT ONLY

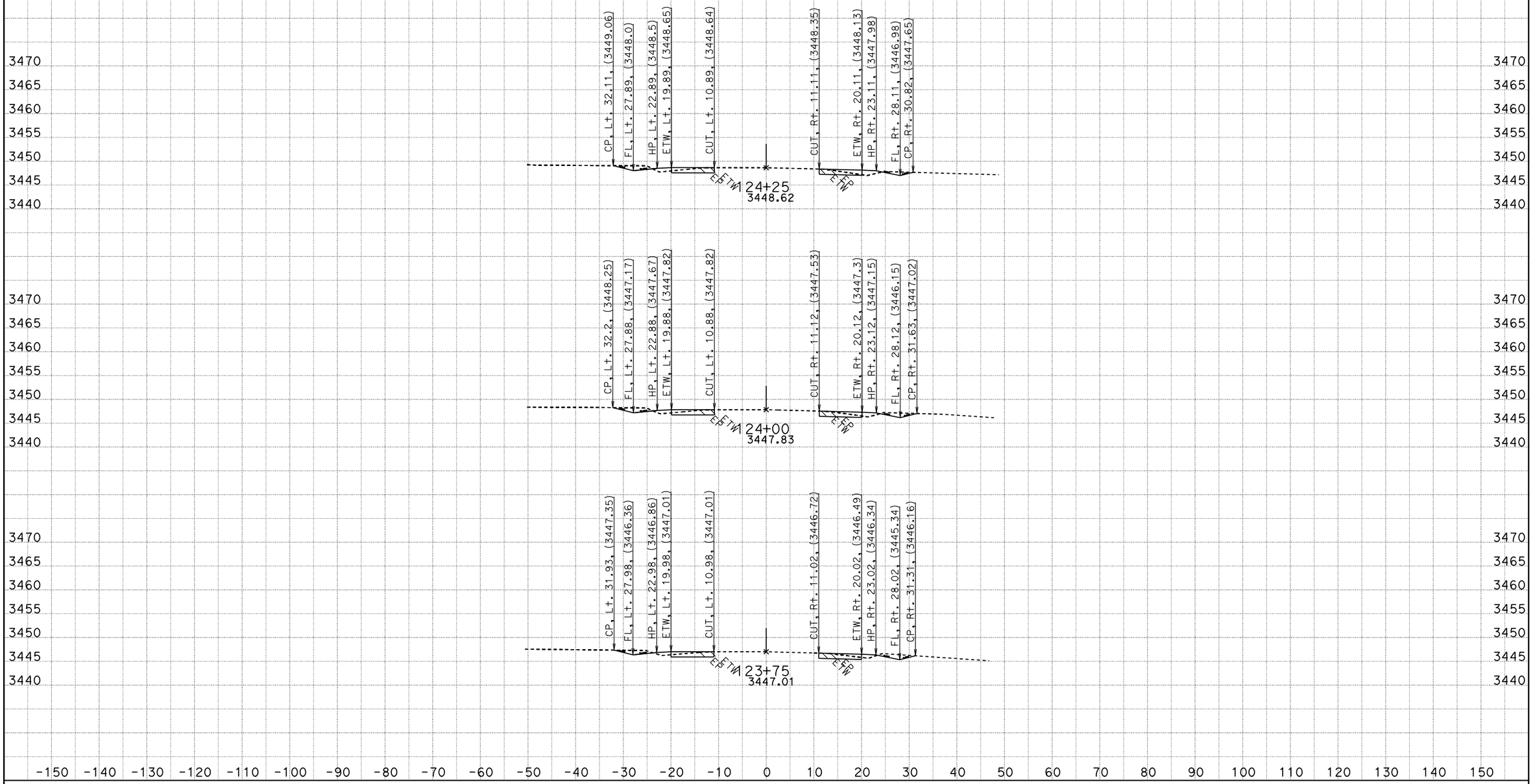


CREATED BY: RDang
DATE: 6/18/2015
KC Project: 570801 File: D:\570801\Design_Xsection\a1final.ear

CONTRACT: 0G900
DIST/CO/RTE/PM: 08/SBd/247/9.6-20.3
PROJECT ID: 0800020175

SCALE: 1" = 10' Horiz.
1" = 10' Vert.

**All Dimensions are US Survey Feet**

**A1**
**CROSS SECTIONS**
SHEET 59 OF 756

# FOR EARTHWORK DEVELOPMENT ONLY

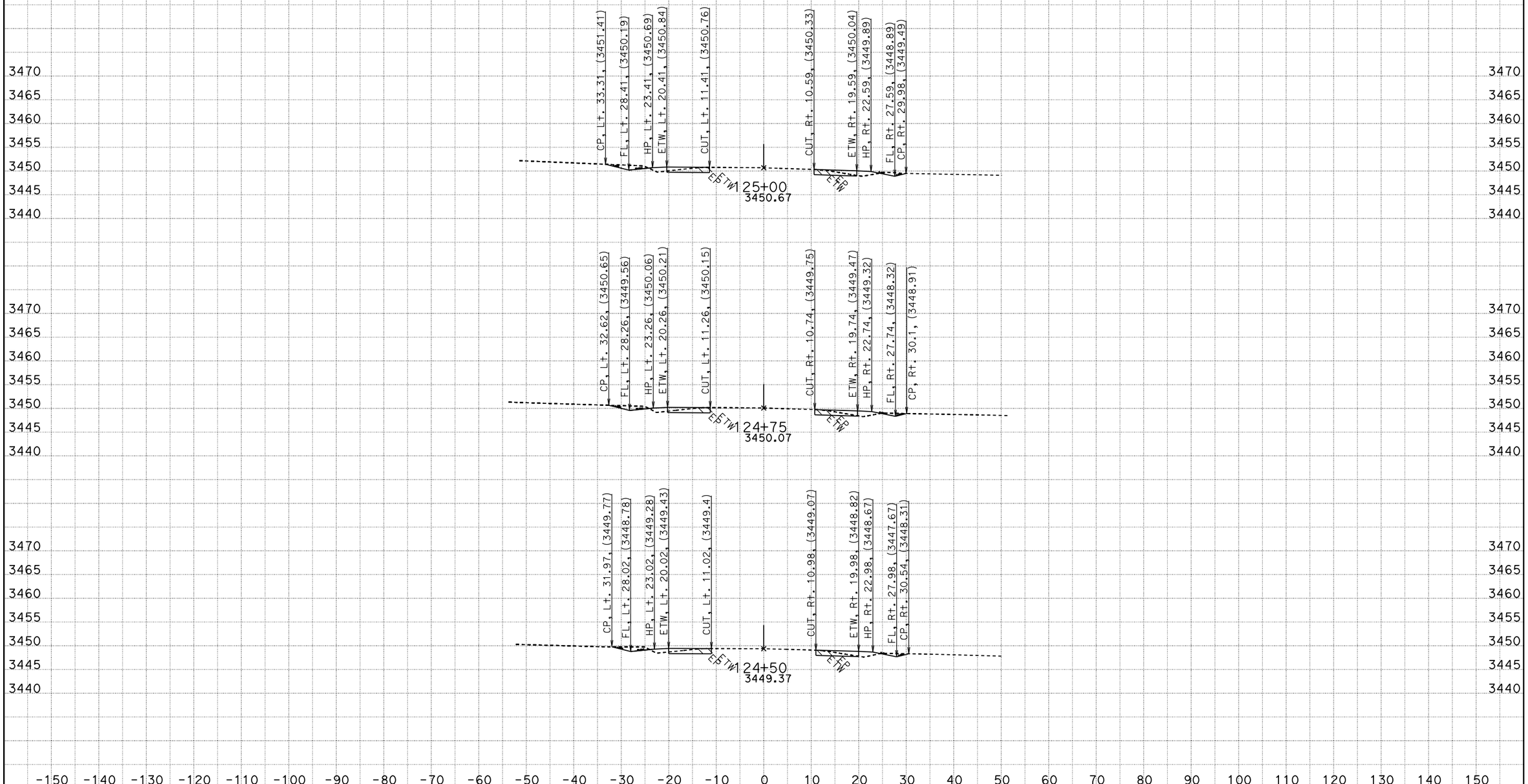


CREATED BY: RDang
DATE: 6/18/2015
KC Project: 570801 File: D:\570801\Design_Xsection\a1final.ear

CONTRACT: 0G900
DIST/CO/RTE/PM: 08/SBd/247/9.6-20.3
PROJECT ID: 0800020175

SCALE: 1" = 10' Horiz.
1" = 10' Vert.

**All Dimensions are US Survey Feet**

**A1**
**CROSS SECTIONS**
SHEET 60 OF 756

# FOR EARTHWORK DEVELOPMENT ONLY

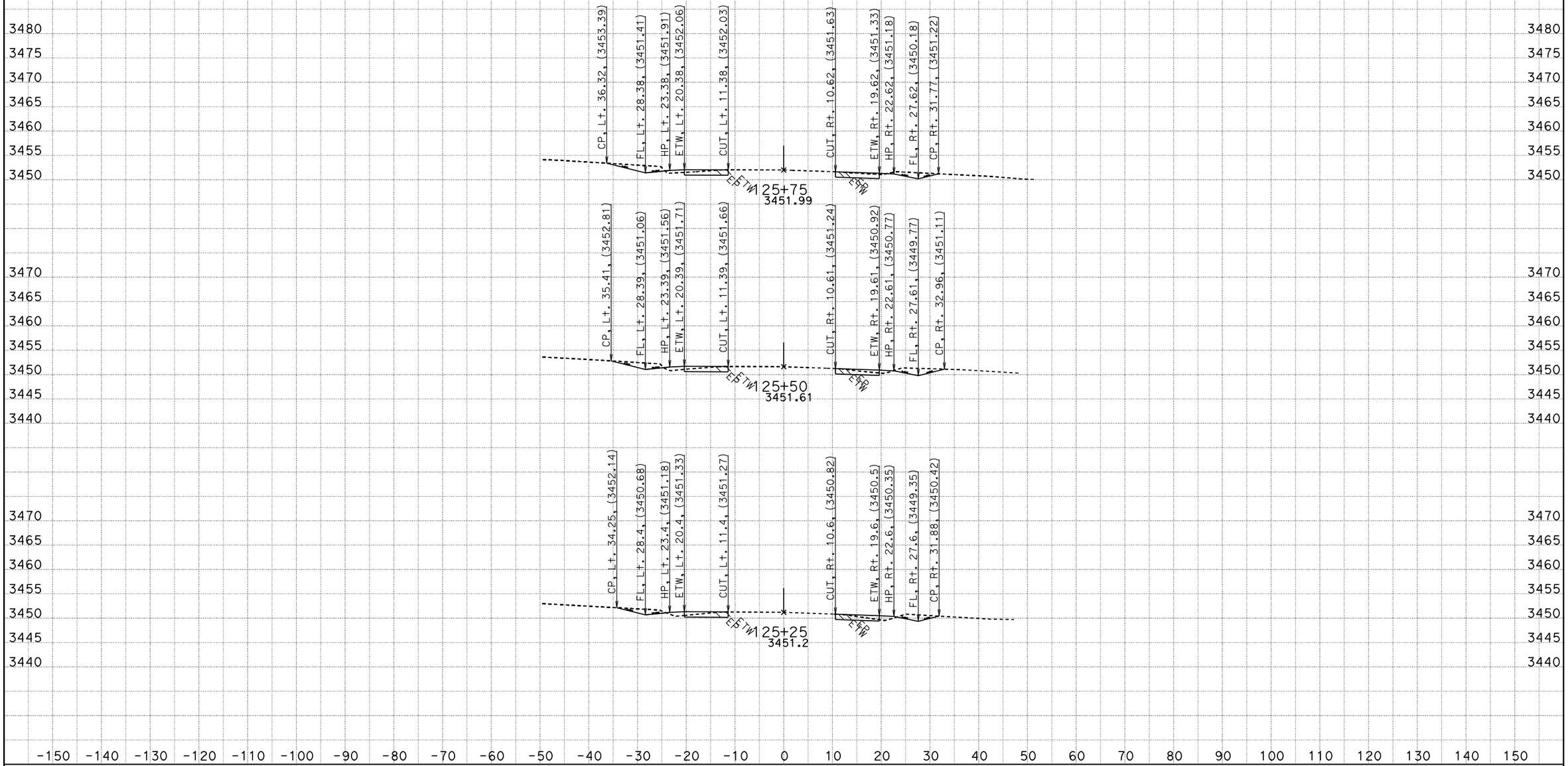


CREATED BY: RDang
DATE: 6/18/2015
KC Project: 570801 File: D:\570801\Design_Xsection\a1final.ear

CONTRACT: 0G900
DIST/CO/RTE/PM: 08/SBd/247/9.6-20.3
PROJECT ID: 0800020175

SCALE: 1" = 10' Horiz.
1" = 10' Vert.

**All Dimensions are US Survey Feet**

**A1**
**CROSS SECTIONS**
SHEET 61 OF 756

# FOR EARTHWORK DEVELOPMENT ONLY

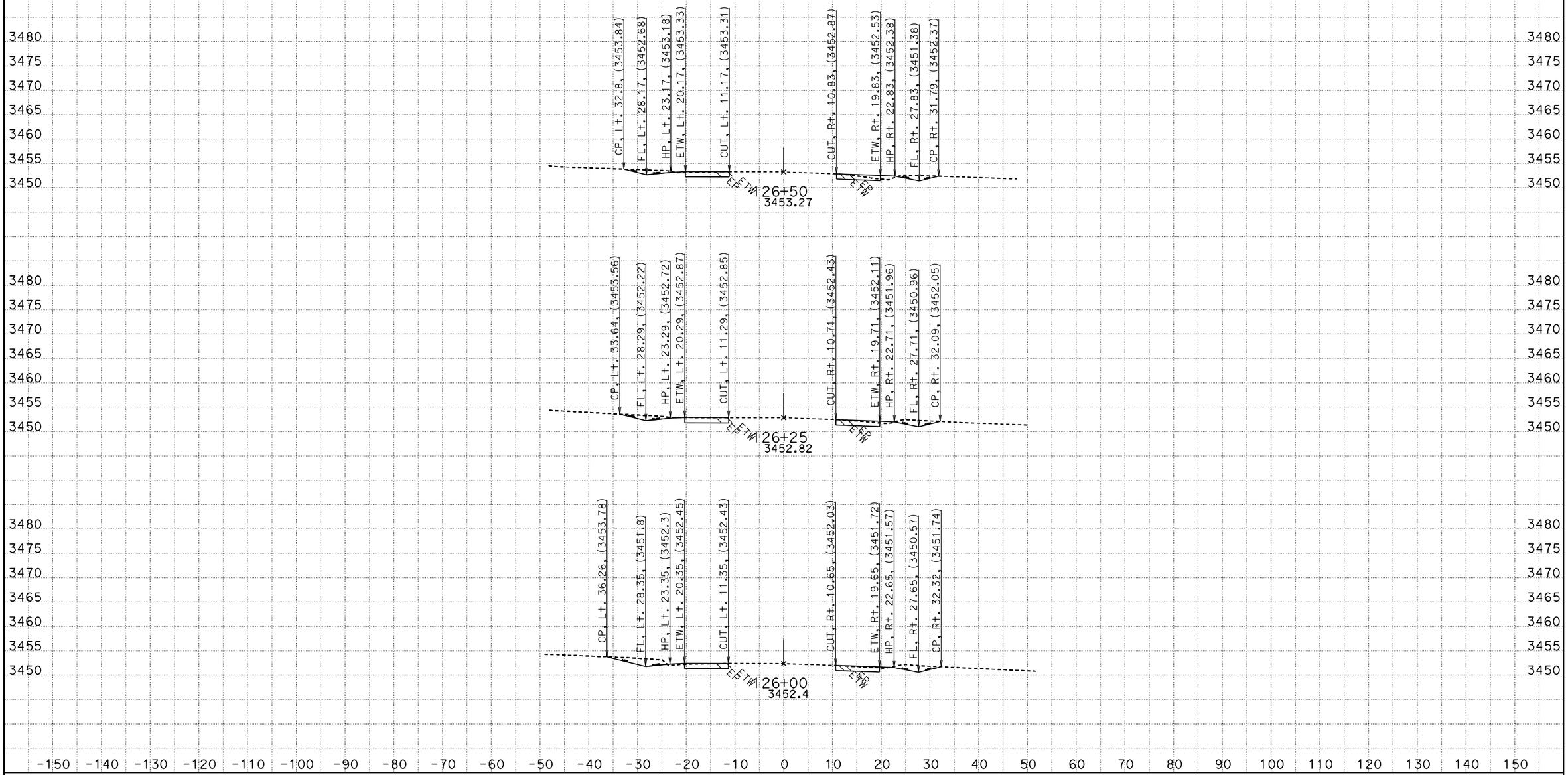


CREATED BY: RDang
DATE: 6/18/2015
KC Project: 570801 File: D:\570801\Design_Xsection\a1final.ear

CONTRACT: 0G900
DIST/CO/RTE/PM: 08/SBd/247/9.6-20.3
PROJECT ID: 0800020175

SCALE: 1" = 10' Horiz.
1" = 10' Vert.

**All Dimensions are US Survey Feet**

**A1**
**CROSS SECTIONS**
SHEET 62 OF 756

# FOR EARTHWORK DEVELOPMENT ONLY

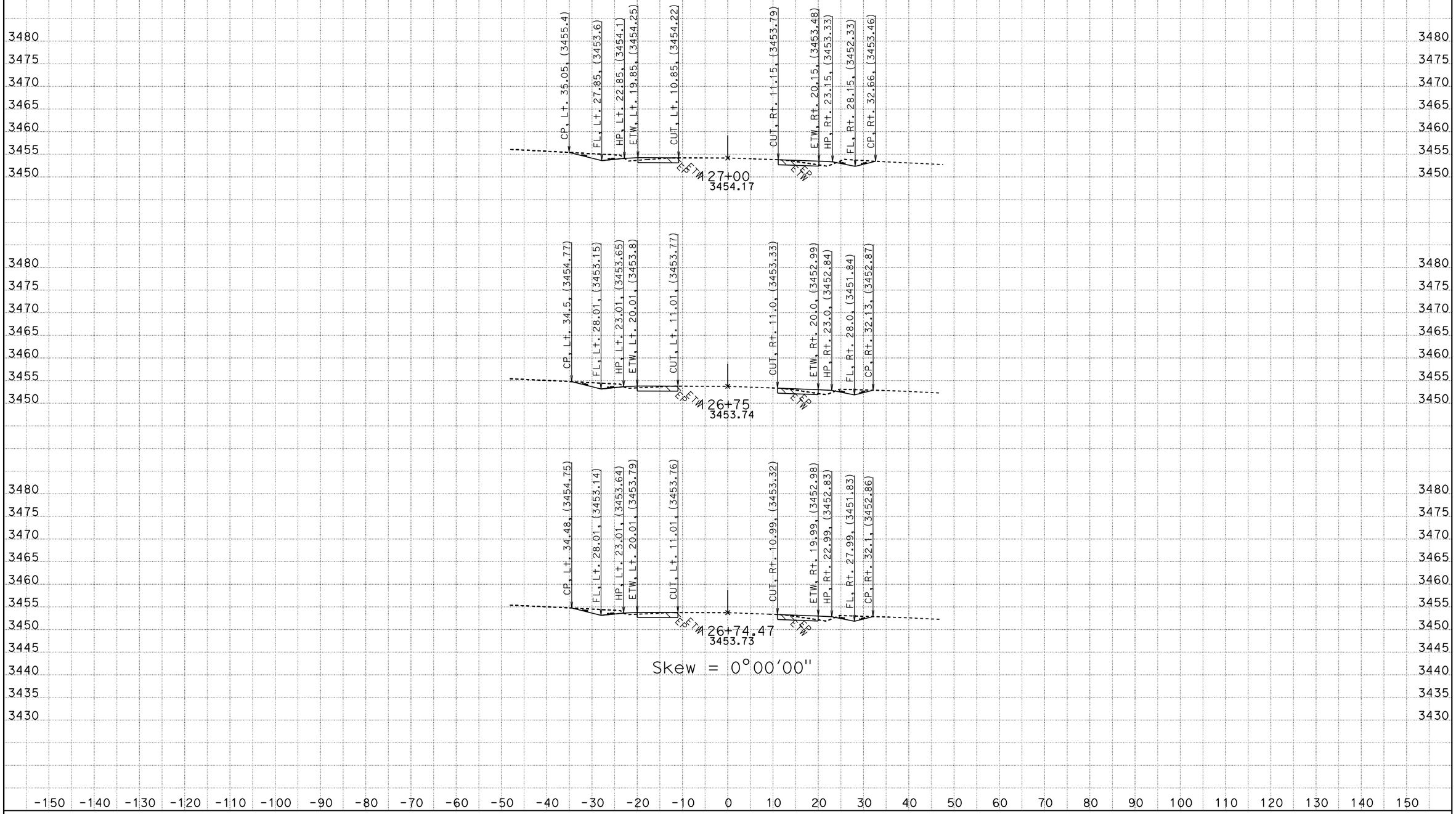


CREATED BY: RDang
DATE: 6/18/2015
KC Project: 570801 File: D:\570801\Design_Xsection\a1final.ear

CONTRACT: 0G900
DIST/CO/RTE/PM: 08/SBd/247/9.6-20.3
PROJECT ID: 0800020175

SCALE: 1" = 10' Horiz.
1" = 10' Vert.

**All Dimensions are US Survey Feet**

**A1**
**CROSS SECTIONS**
SHEET 63 OF 756

# FOR EARTHWORK DEVELOPMENT ONLY

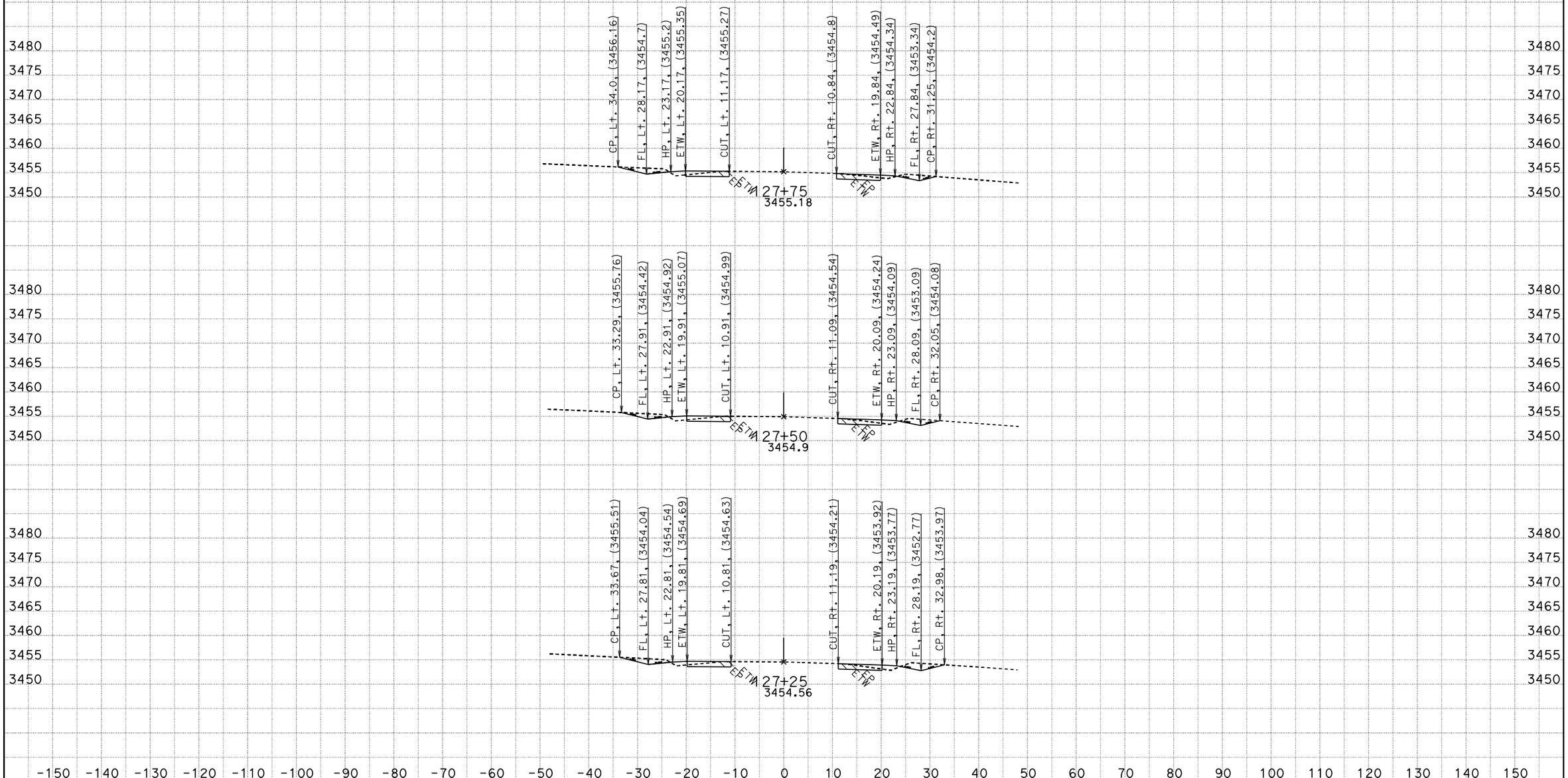


CREATED BY: RDang
DATE: 6/18/2015
KC Project: 570801 File: D:\570801\Design_Xsection\a1final.ear

CONTRACT: 0G900
DIST/CO/RTE/PM: 08/SBd/247/9.6-20.3
PROJECT ID: 0800020175

SCALE: 1" = 10' Horiz.
1" = 10' Vert.

**All Dimensions are US Survey Feet**

**A1**
**CROSS SECTIONS**
SHEET 64 OF 756

# FOR EARTHWORK DEVELOPMENT ONLY

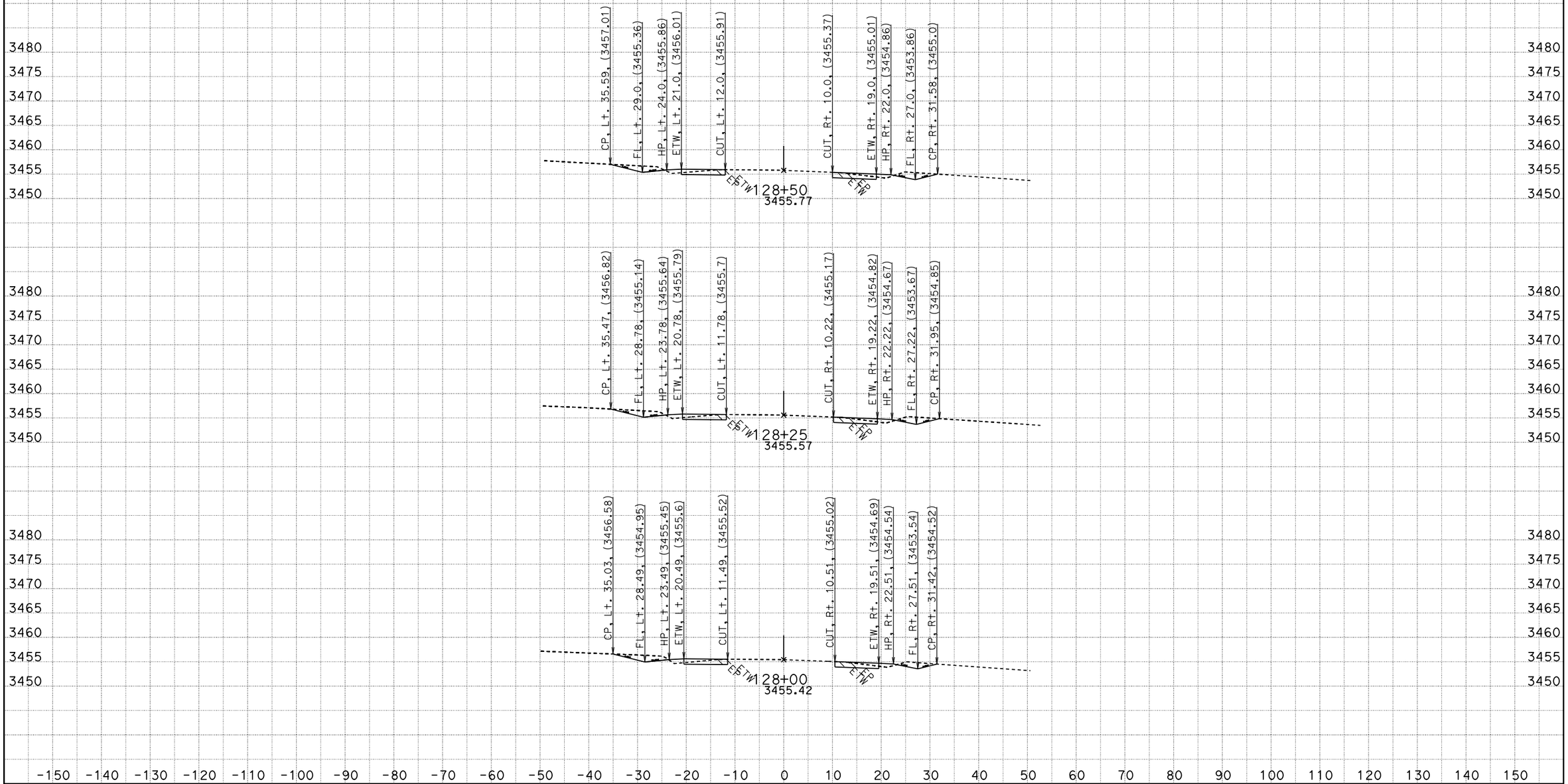


CREATED BY: RDang
DATE: 6/18/2015
KC Project: 570801 File: D:\570801\Design_Xsection\a1final.ear

CONTRACT: 0G900
DIST/CO/RTE/PM: 08/SBd/247/9.6-20.3
PROJECT ID: 0800020175

SCALE: 1" = 10' Horiz.
1" = 10' Vert.

**All Dimensions are US Survey Feet**

**A1**
**CROSS SECTIONS**
SHEET 65 OF 756

# FOR EARTHWORK DEVELOPMENT ONLY

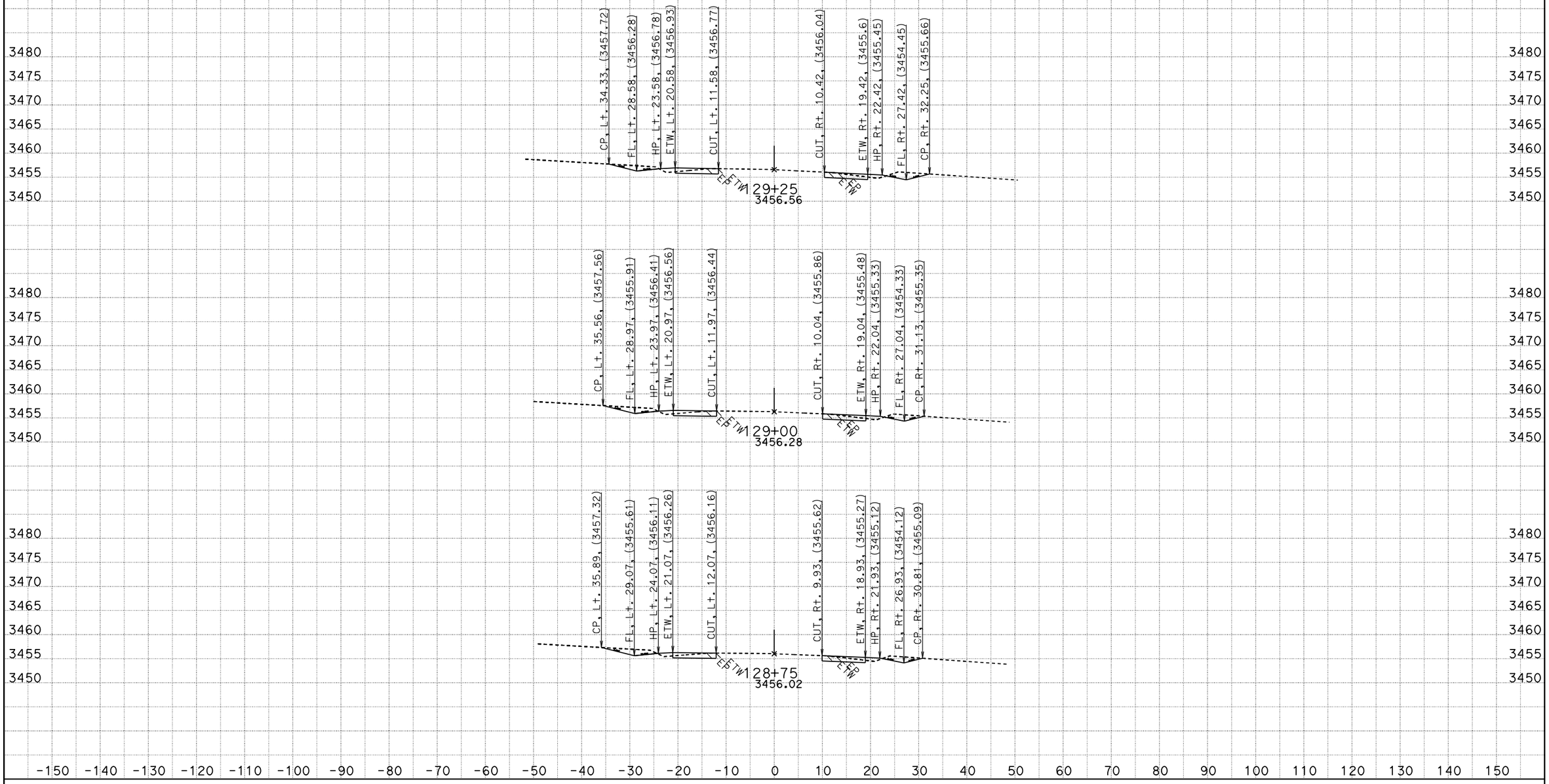


CREATED BY: RDang
DATE: 6/18/2015
KC Project: 570801 File: D:\570801\Design_Xsection\a1final.ear

CONTRACT: 0G900
DIST/CO/RTE/PM: 08/SBd/247/9.6-20.3
PROJECT ID: 0800020175

SCALE: 1" = 10' Horiz.
1" = 10' Vert.

**All Dimensions are US Survey Feet**

**A1**
**CROSS SECTIONS**
SHEET 66 OF 756

# FOR EARTHWORK DEVELOPMENT ONLY

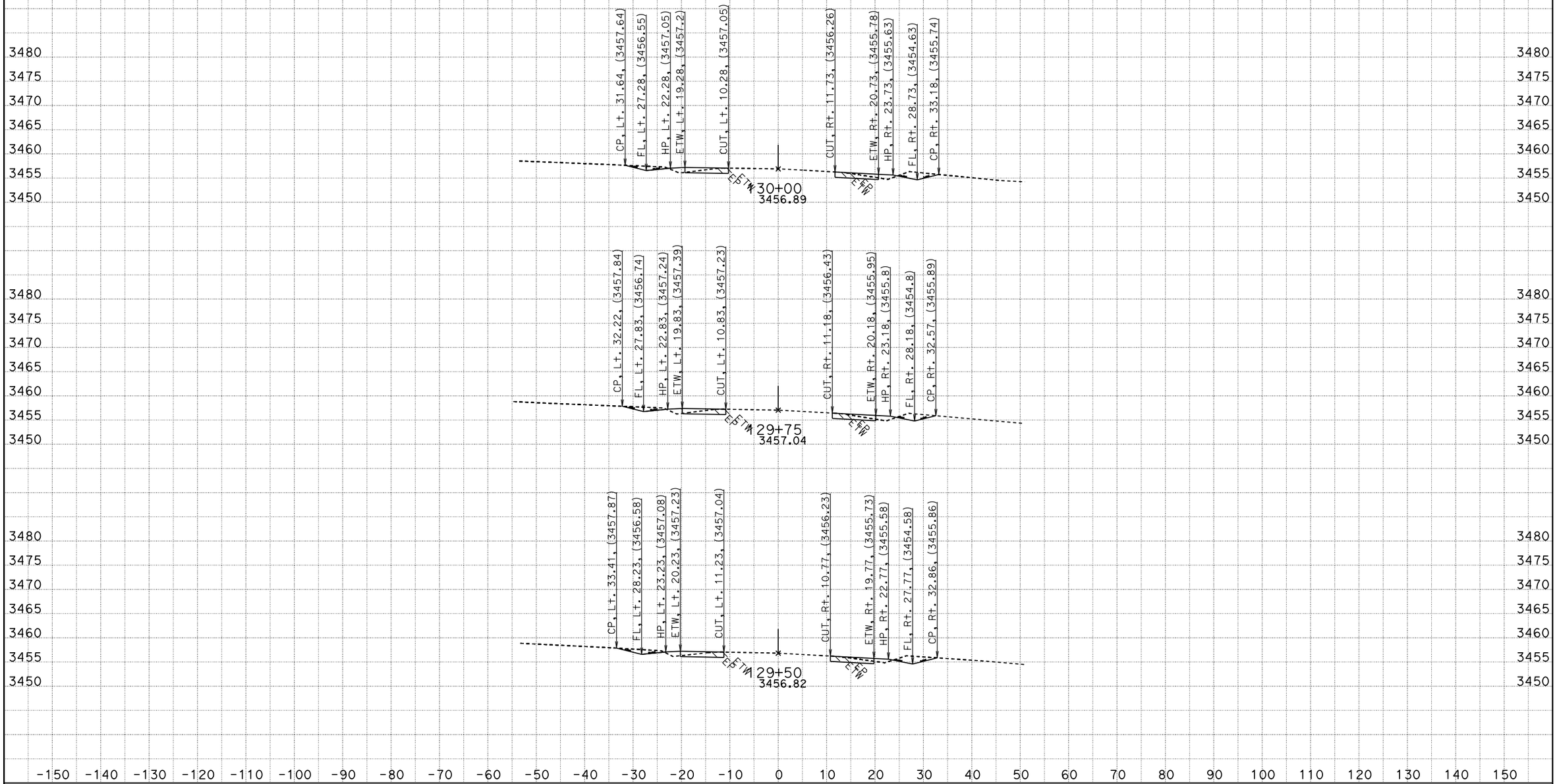


CREATED BY: RDang
DATE: 6/18/2015
KC Project: 570801 File: D:\570801\Design_Xsection\a1final.ear

CONTRACT: 0G900
DIST/CO/RTE/PM: 08/SBd/247/9.6-20.3
PROJECT ID: 0800020175

SCALE: 1" = 10' Horiz.
1" = 10' Vert.

**All Dimensions are US Survey Feet**

**A1**
**CROSS SECTIONS**
SHEET 67 OF 756

# FOR EARTHWORK DEVELOPMENT ONLY

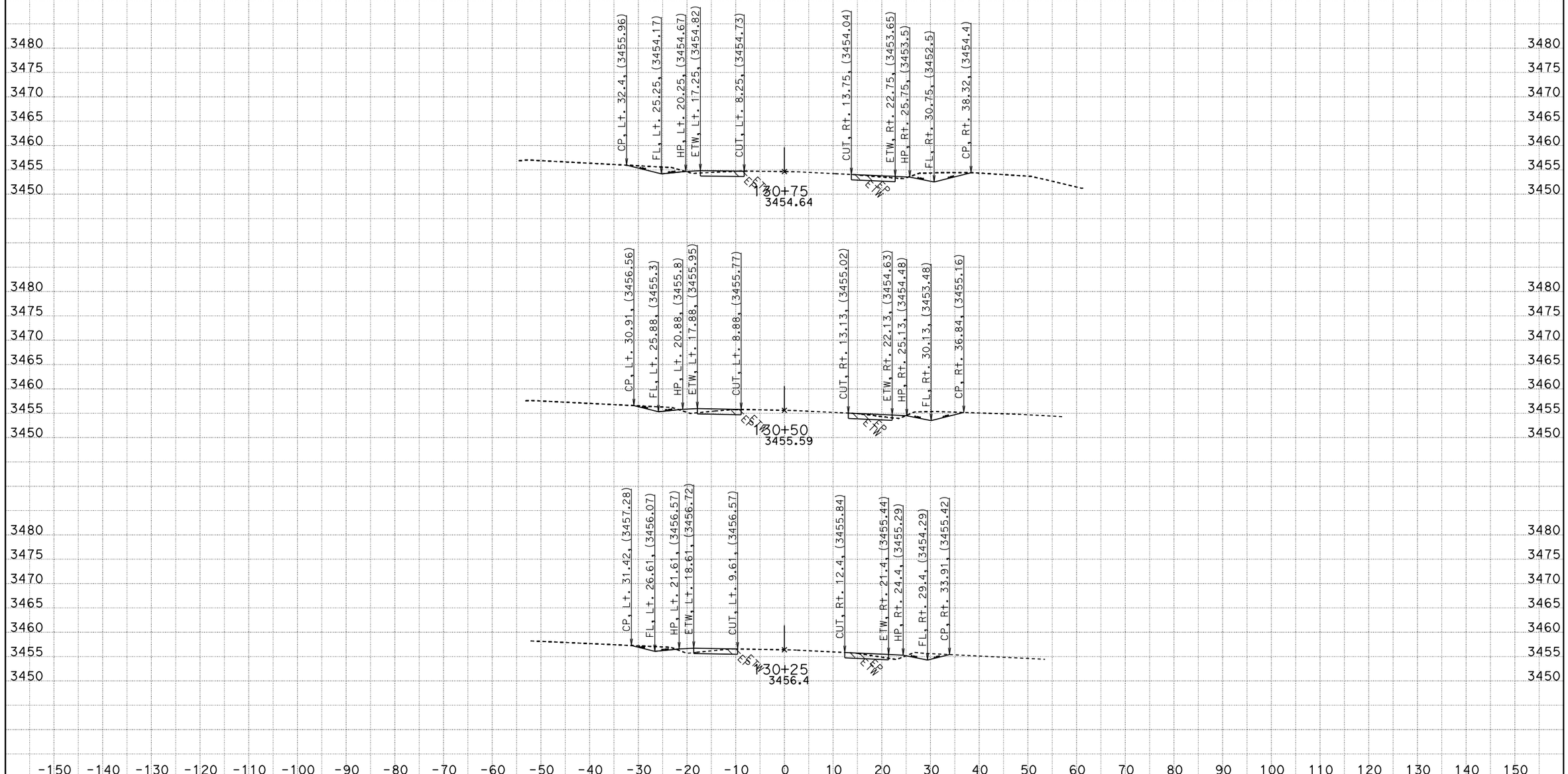


CREATED BY: RDang
DATE: 6/18/2015
KC Project: 570801 File: D:\570801\Design_Xsection\a1final.ear

CONTRACT: 0G900
DIST/CO/RTE/PM: 08/SBd/247/9.6-20.3
PROJECT ID: 0800020175

SCALE: 1" = 10' Horiz.
1" = 10' Vert.

**All Dimensions are US Survey Feet**

**A1**
**CROSS SECTIONS**
SHEET 68 OF 756

# FOR EARTHWORK DEVELOPMENT ONLY

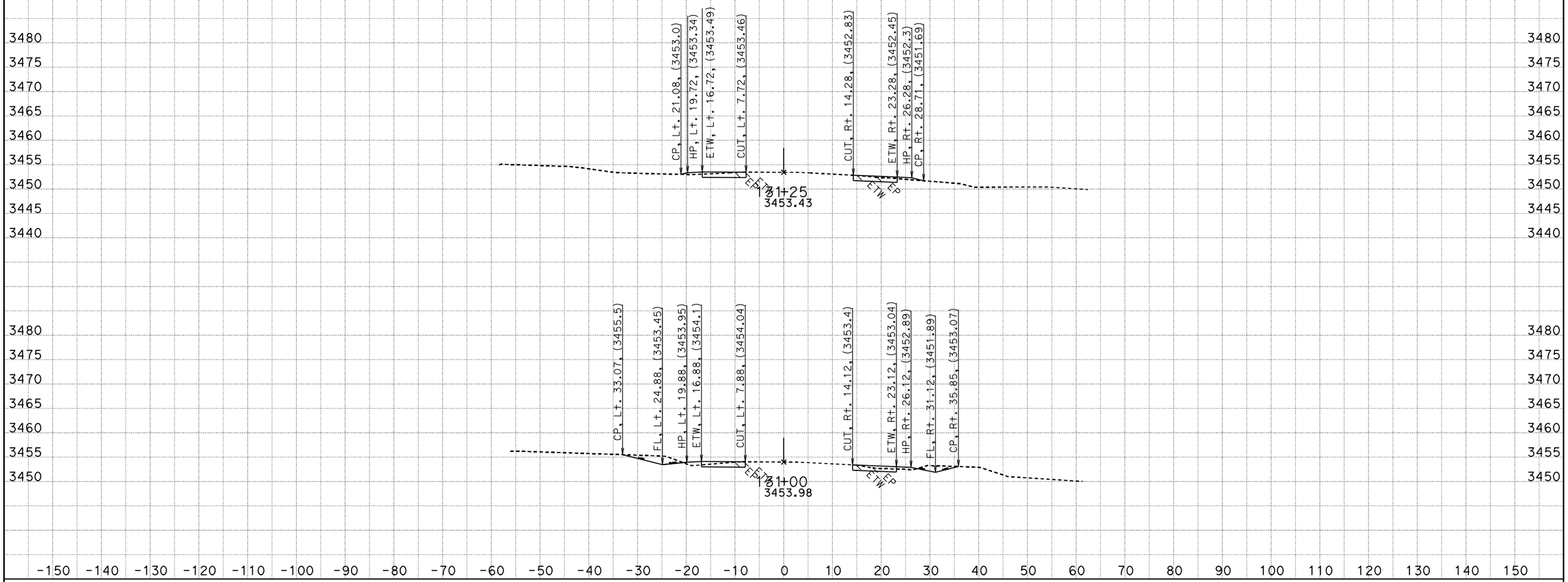


CREATED BY: RDang
DATE: 6/18/2015
KC Project: 570801 File: D:\570801\Design_Xsection\a1final.ear

CONTRACT: 0G900
DIST/CO/RTE/PM: 08/SBd/247/9.6-20.3
PROJECT ID: 0800020175

SCALE: 1" = 10' Horiz.
1" = 10' Vert.

**All Dimensions are US Survey Feet**

**A1**
**CROSS SECTIONS**
SHEET 69 OF 756

# FOR EARTHWORK DEVELOPMENT ONLY

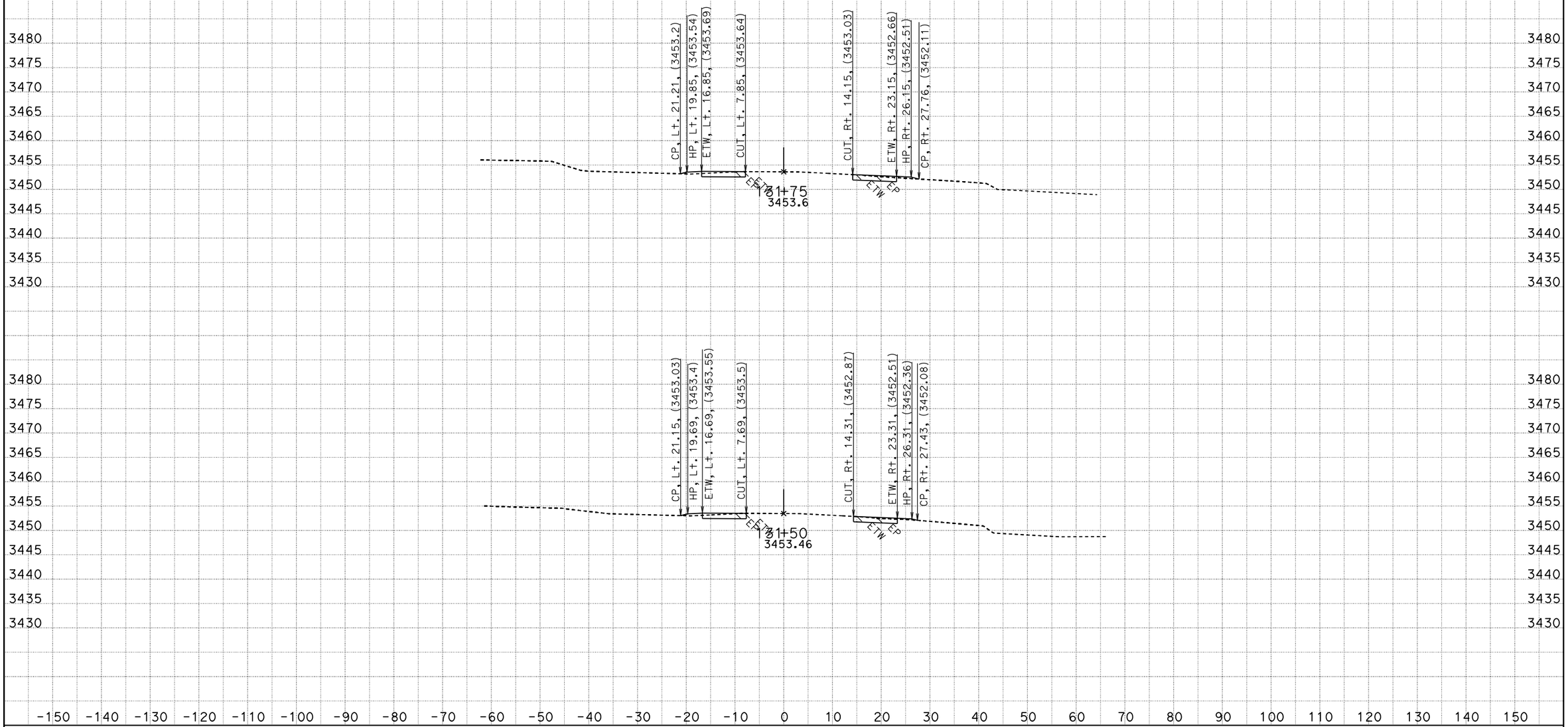


CREATED BY: RDang
DATE: 6/18/2015
KC Project: 570801 File: D:\570801\Design_Xsection\a1final.ear

CONTRACT: 0G900
DIST/CO/RTE/PM: 08/SBd/247/9.6-20.3
PROJECT ID: 0800020175

SCALE: 1" = 10' Horiz.
1" = 10' Vert.

**All Dimensions are US Survey Feet**

**A1**
**CROSS SECTIONS**
SHEET 70 OF 756

# FOR EARTHWORK DEVELOPMENT ONLY

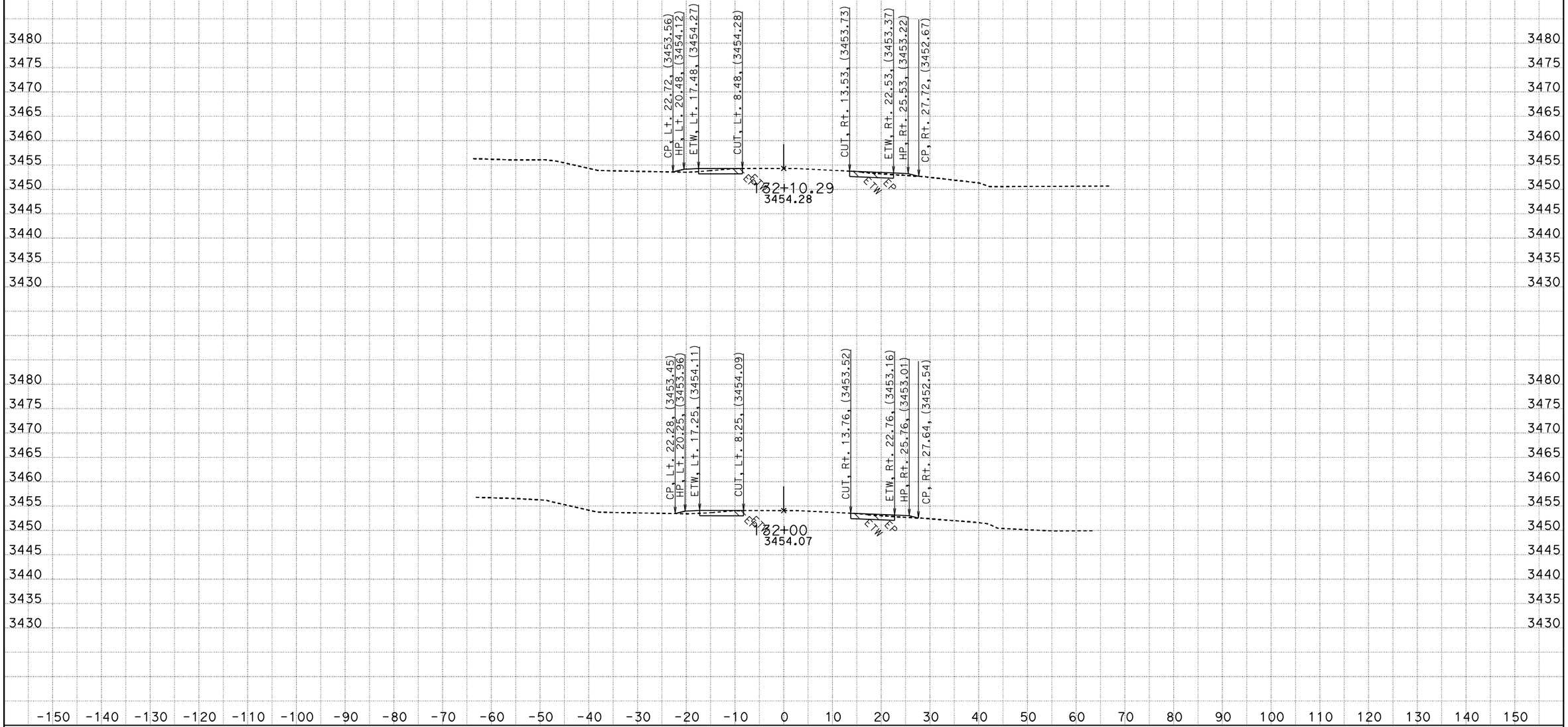


CREATED BY: RDang
DATE: 6/18/2015
KC Project: 570801 File: D:\570801\Design_Xsection\a1final.ear

CONTRACT: 0G900
DIST/CO/RTE/PM: 08/SBd/247/9.6-20.3
PROJECT ID: 0800020175

SCALE: 1" = 10' Horiz.
1" = 10' Vert.

**All Dimensions are US Survey Feet**

**A1**
**CROSS SECTIONS**
SHEET 71 OF 756

# FOR EARTHWORK DEVELOPMENT ONLY

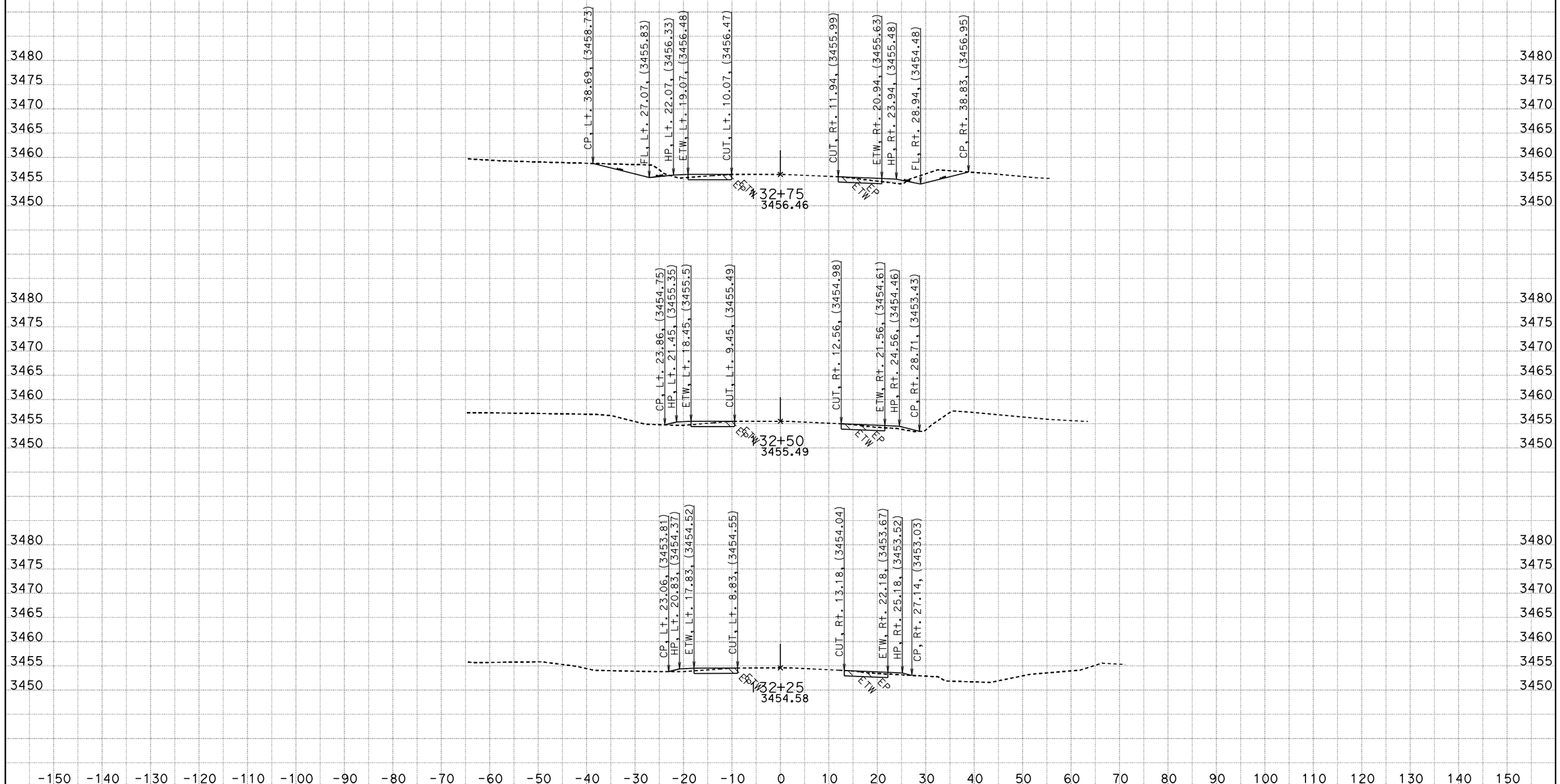


CREATED BY: RDang
DATE: 6/18/2015
KC Project: 570801 File: D:\570801\Design_Xsection\a1final.ear

CONTRACT: 0G900
DIST/CO/RTE/PM: 08/SBd/247/9.6-20.3
PROJECT ID: 0800020175

SCALE: 1" = 10' Horiz.
1" = 10' Vert.

**All Dimensions are US Survey Feet**

**A1**
**CROSS SECTIONS**
SHEET 72 OF 756

# FOR EARTHWORK DEVELOPMENT ONLY

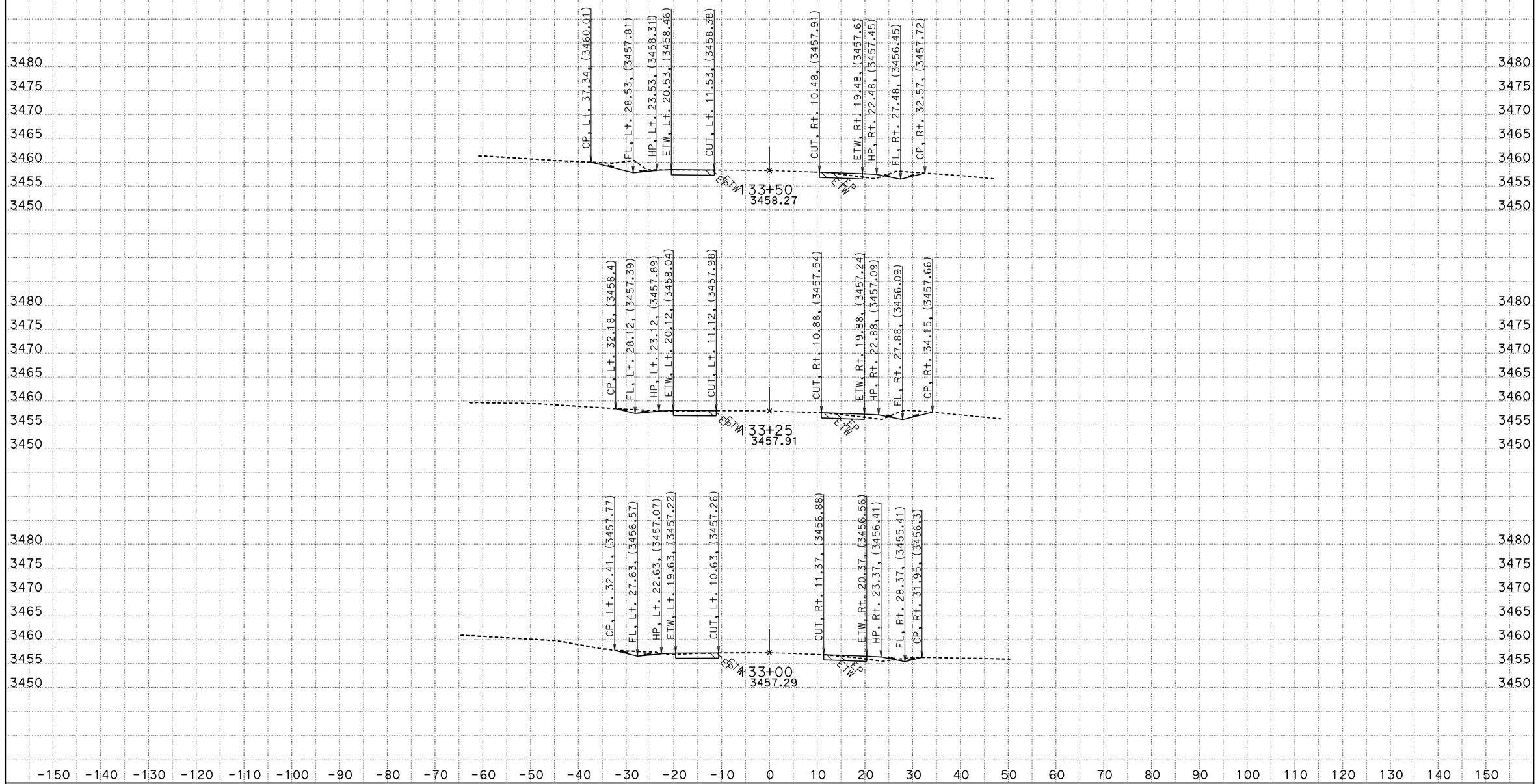


CREATED BY: RDang
DATE: 6/18/2015
KC Project: 570801 File: D:\570801\Design_Xsection\a1final.ear

CONTRACT: 0G900
DIST/CO/RTE/PM: 08/SBd/247/9.6-20.3
PROJECT ID: 0800020175

SCALE: 1" = 10' Horiz.
1" = 10' Vert.

**All Dimensions are US Survey Feet**

**A1**
**CROSS SECTIONS**
SHEET 73 OF 756

# FOR EARTHWORK DEVELOPMENT ONLY

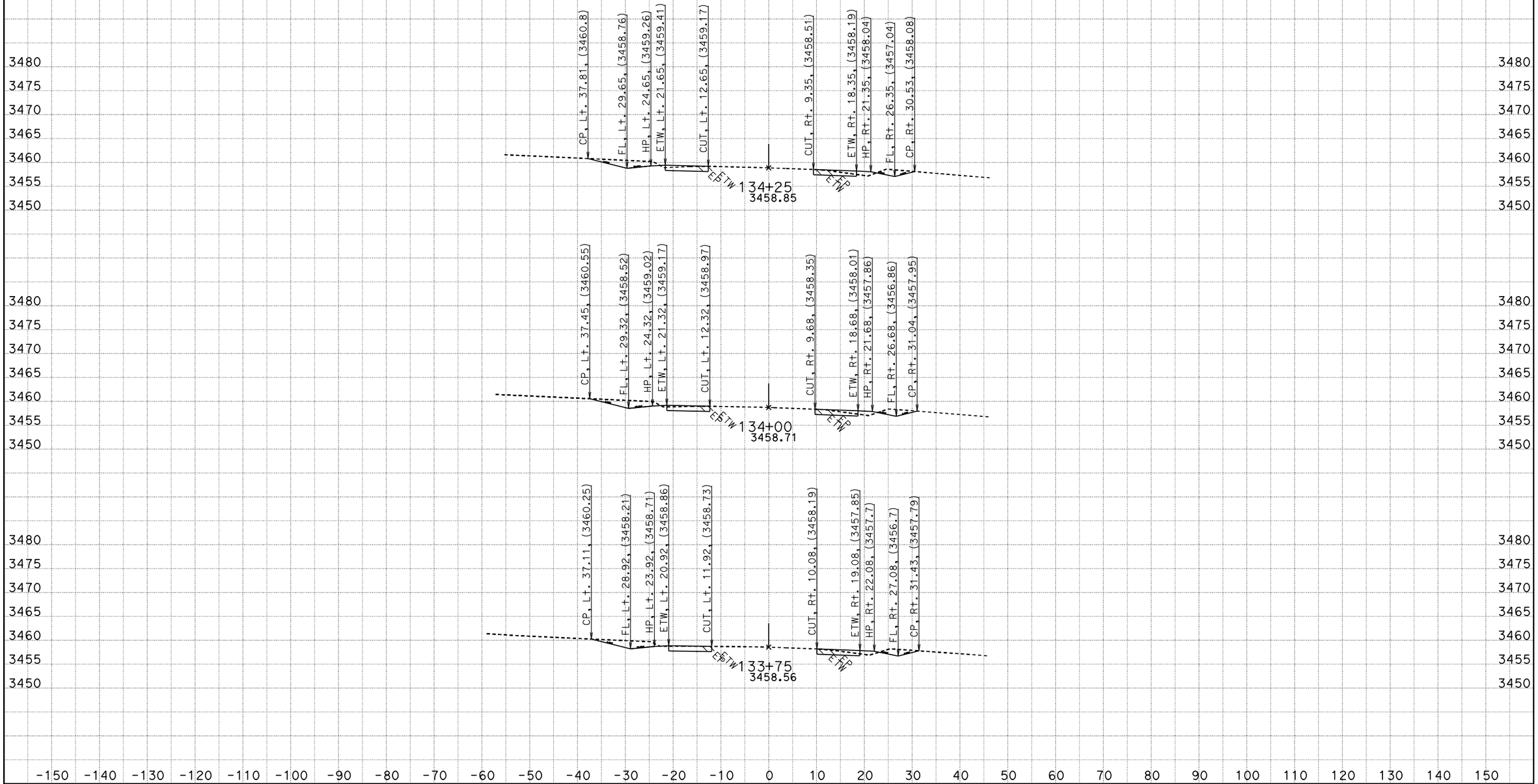


CREATED BY: RDang
DATE: 6/18/2015
KC Project: 570801 File: D:\570801\Design_Xsection\a1final.ear

CONTRACT: 0G900
DIST/CO/RTE/PM: 08/SBd/247/9.6-20.3
PROJECT ID: 0800020175

SCALE: 1" = 10' Horiz.
1" = 10' Vert.

**All Dimensions are US Survey Feet**

**A1**
**CROSS SECTIONS**
SHEET 74 OF 756

# FOR EARTHWORK DEVELOPMENT ONLY

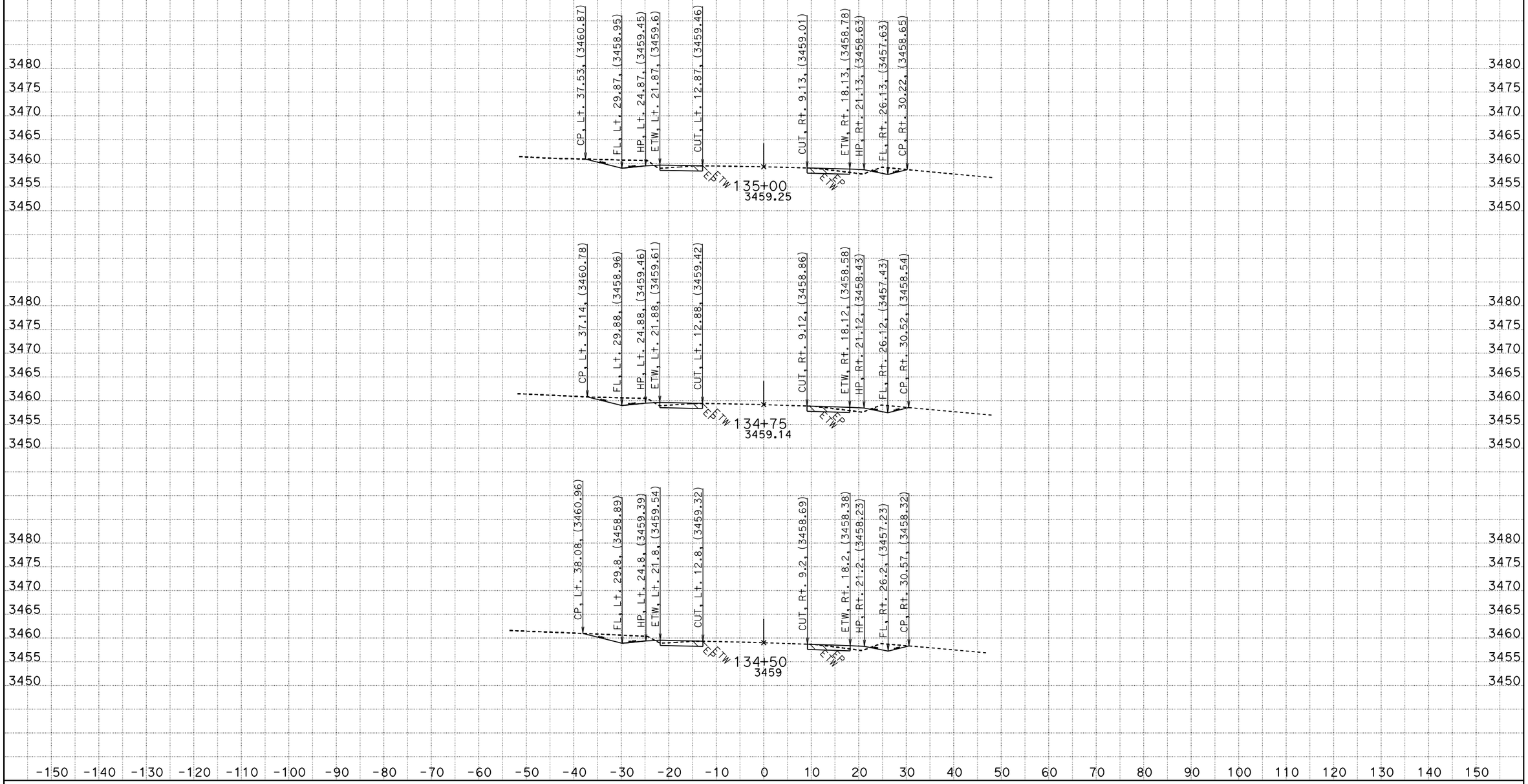


CREATED BY: RDang
DATE: 6/18/2015
KC Project: 570801 File: D:\570801\Design_Xsection\a1final.ear

CONTRACT: 0G900
DIST/CO/RTE/PM: 08/SBd/247/9.6-20.3
PROJECT ID: 0800020175

SCALE: 1" = 10' Horiz.
1" = 10' Vert.

**All Dimensions are US Survey Feet**

**A1**
**CROSS SECTIONS**
SHEET 75 OF 756

# FOR EARTHWORK DEVELOPMENT ONLY

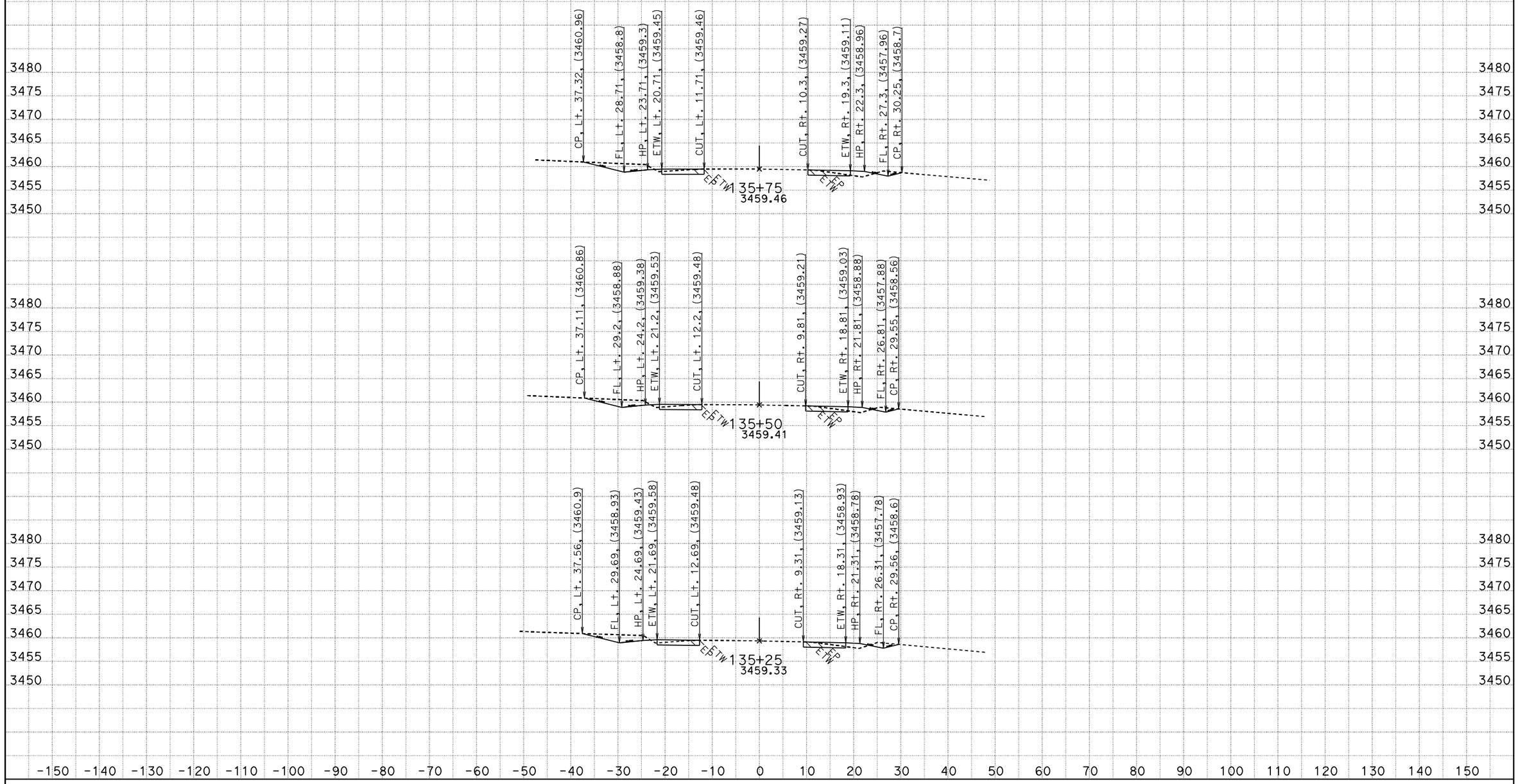


CREATED BY: RDang
DATE: 6/18/2015
KC Project: 570801 File: D:\570801\Design_Xsection\a1final.ear

CONTRACT: 0G900
DIST/CO/RTE/PM: 08/SBd/247/9.6-20.3
PROJECT ID: 0800020175

SCALE: 1" = 10' Horiz.
1" = 10' Vert.

**All Dimensions are US Survey Feet**

**A1**
**CROSS SECTIONS**
SHEET 76 OF 756

# FOR EARTHWORK DEVELOPMENT ONLY

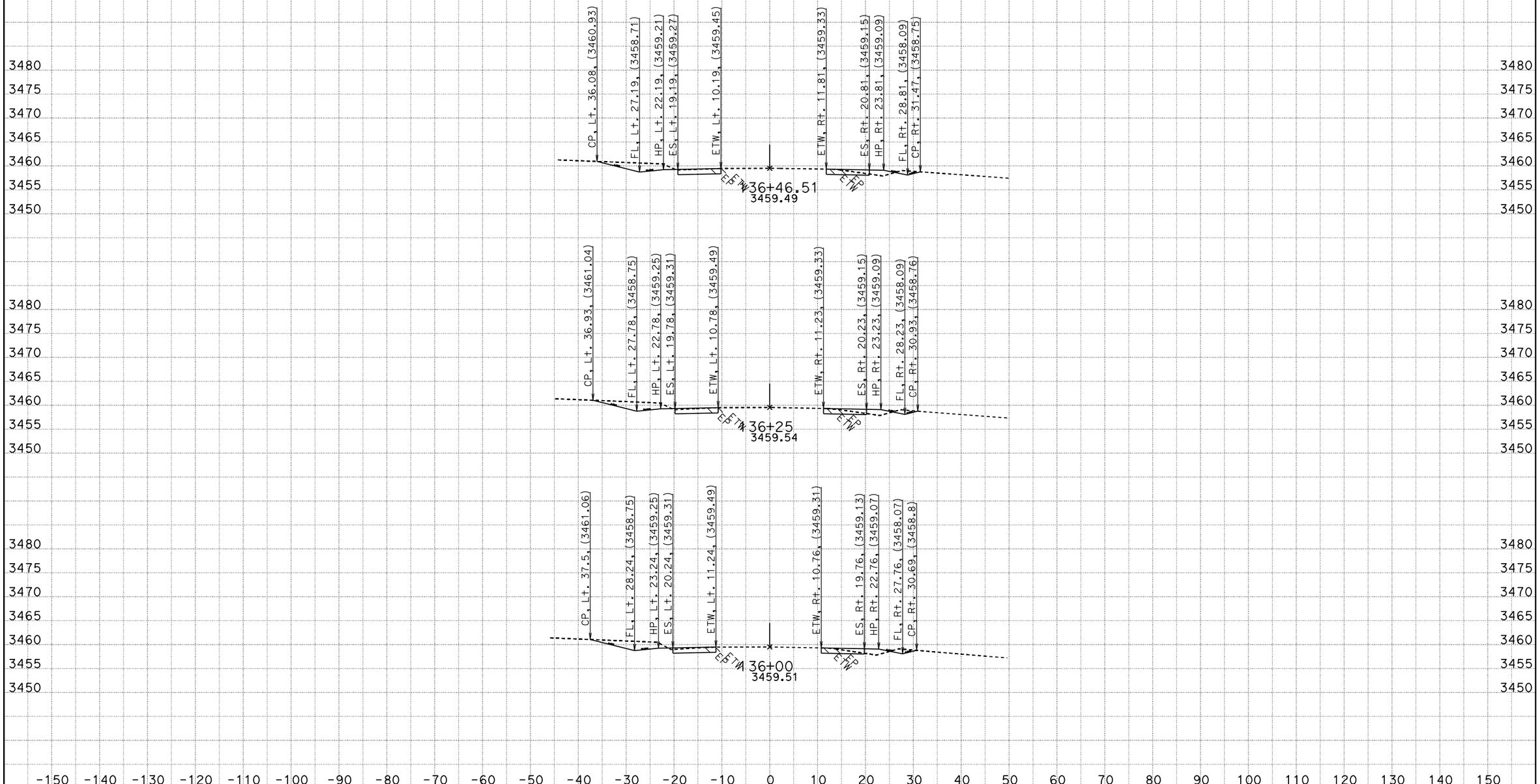


CREATED BY: RDang
DATE: 6/18/2015
KC Project: 570801 File: D:\570801\Design_Xsection\a1final.ear

CONTRACT: 0G900
DIST/CO/RTE/PM: 08/SBd/247/9.6-20.3
PROJECT ID: 0800020175

SCALE: 1" = 10' Horiz.
1" = 10' Vert.

**All Dimensions are US Survey Feet**

**A1**
**CROSS SECTIONS**
SHEET 77 OF 756

# FOR EARTHWORK DEVELOPMENT ONLY

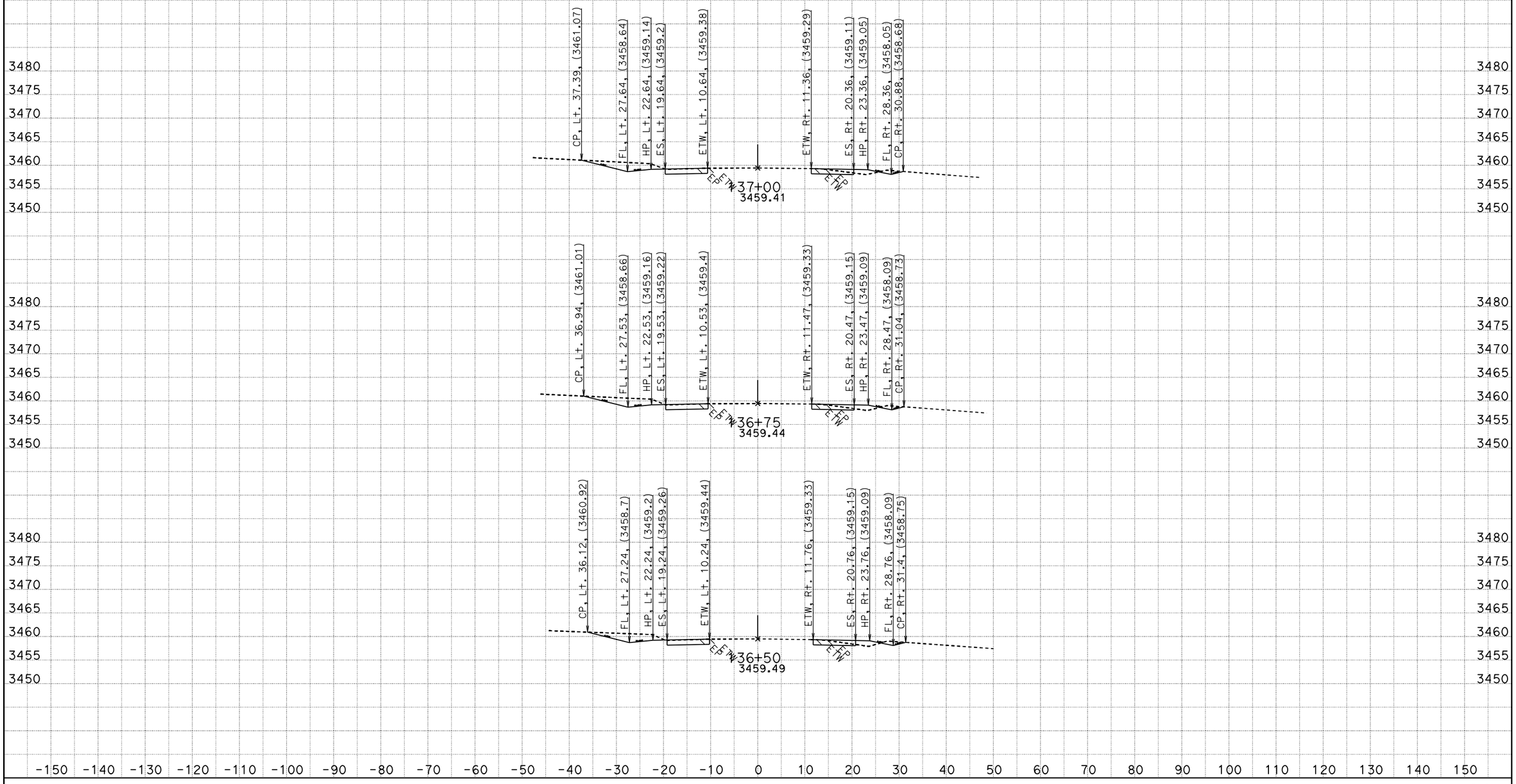


CREATED BY: RDang
DATE: 6/18/2015
KC Project: 570801 File: D:\570801\Design_Xsection\a1final.ear

CONTRACT: 0G900
DIST/CO/RTE/PM: 08/SBd/247/9.6-20.3
PROJECT ID: 0800020175

SCALE: 1" = 10' Horiz.
1" = 10' Vert.

**All Dimensions are US Survey Feet**

**A1**
**CROSS SECTIONS**
SHEET 78 OF 756

# FOR EARTHWORK DEVELOPMENT ONLY

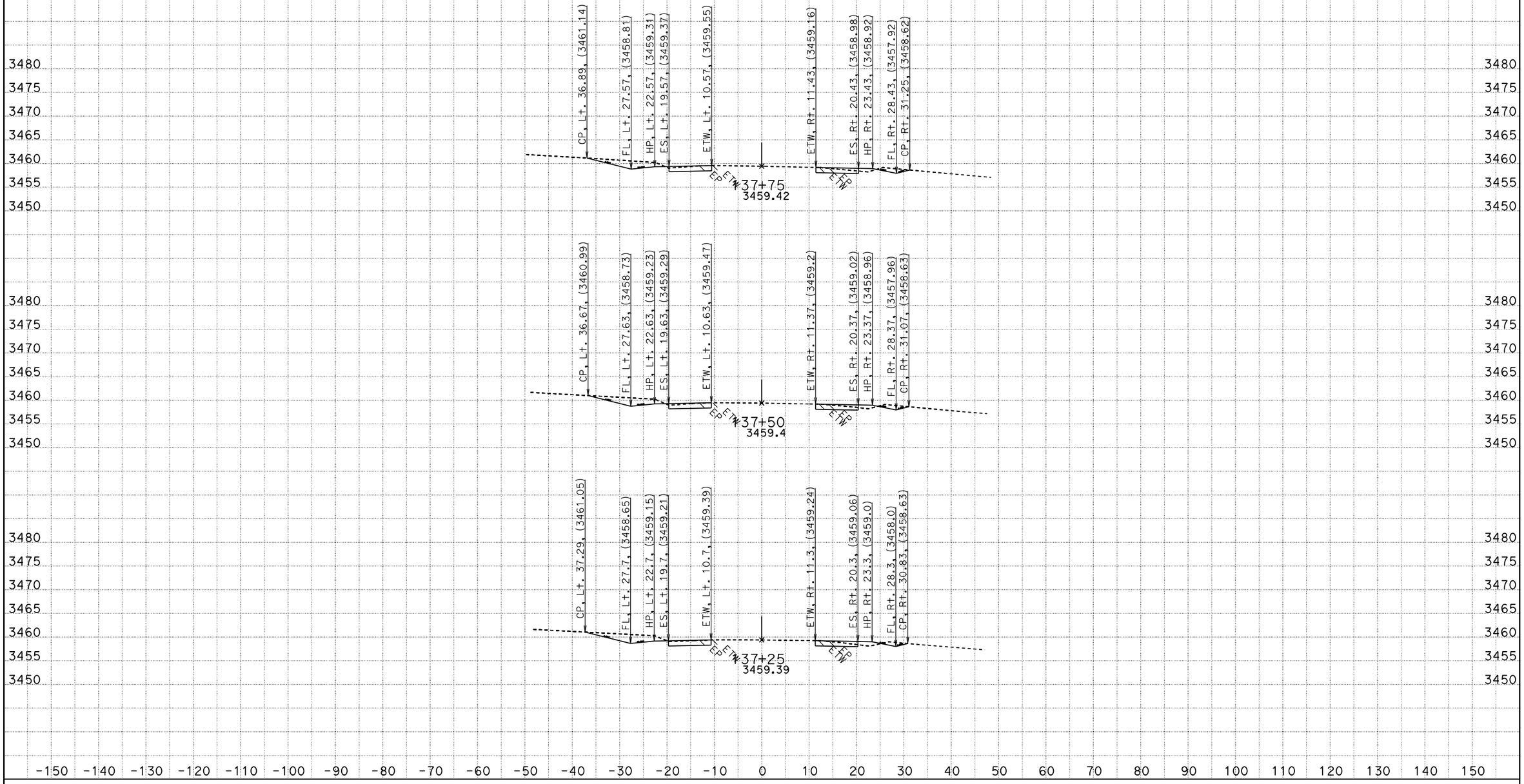


CREATED BY: RDang
DATE: 6/18/2015
KC Project: 570801 File: D:\570801\Design_Xsection\a1final.ear

CONTRACT: 0G900
DIST/CO/RTE/PM: 08/SBd/247/9.6-20.3
PROJECT ID: 0800020175

SCALE: 1" = 10' Horiz.
1" = 10' Vert.

**All Dimensions are US Survey Feet**

**A1**
**CROSS SECTIONS**
SHEET 79 OF 756

# FOR EARTHWORK DEVELOPMENT ONLY

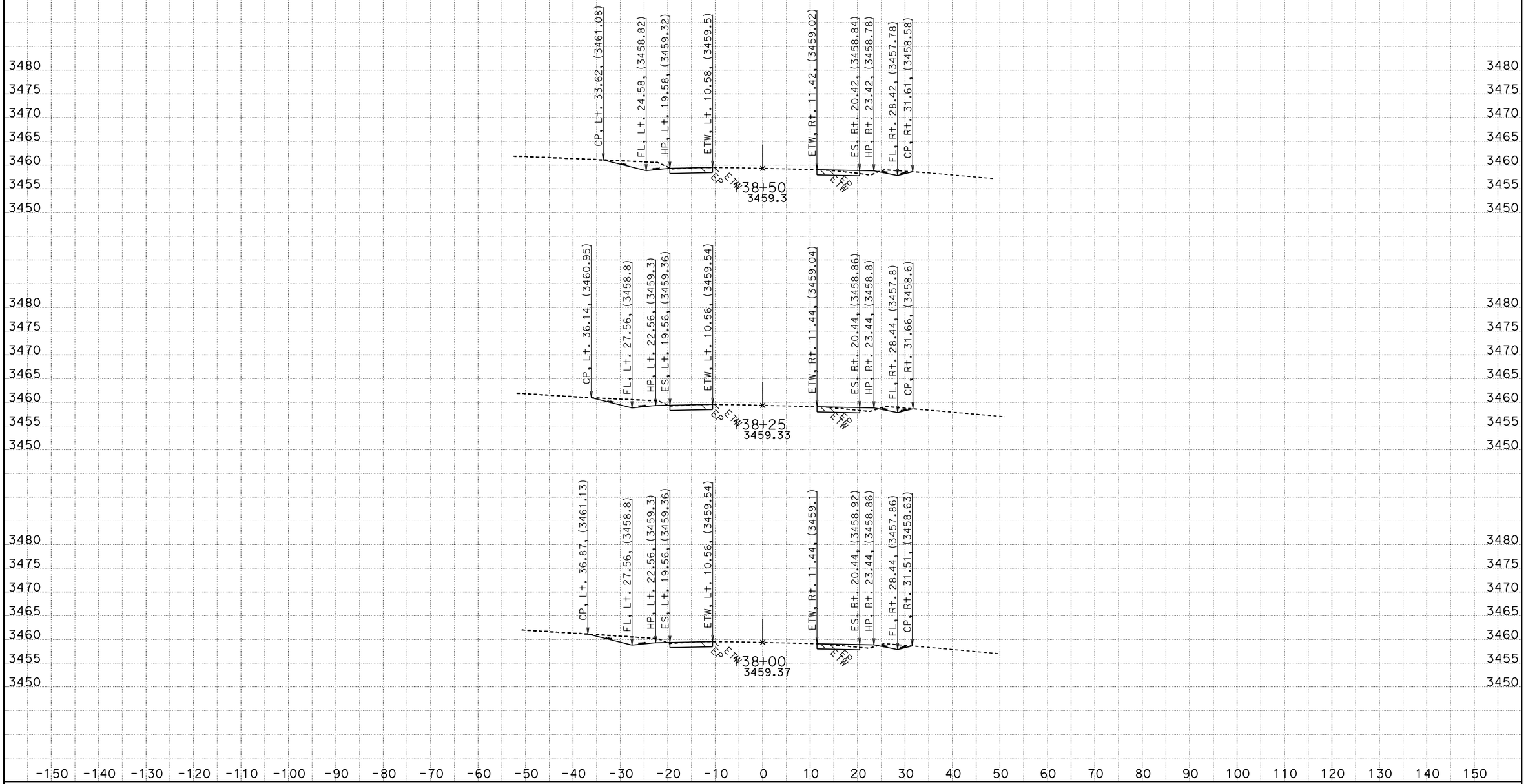


CREATED BY: RDang
DATE: 6/18/2015
KC Project: 570801 File: D:\570801\Design_Xsection\a1final.ear

CONTRACT: 0G900
DIST/CO/RTE/PM: 08/SBd/247/9.6-20.3
PROJECT ID: 0800020175

SCALE: 1" = 10' Horiz.
1" = 10' Vert.

**All Dimensions are US Survey Feet**

**A1**
**CROSS SECTIONS**

# FOR EARTHWORK DEVELOPMENT ONLY

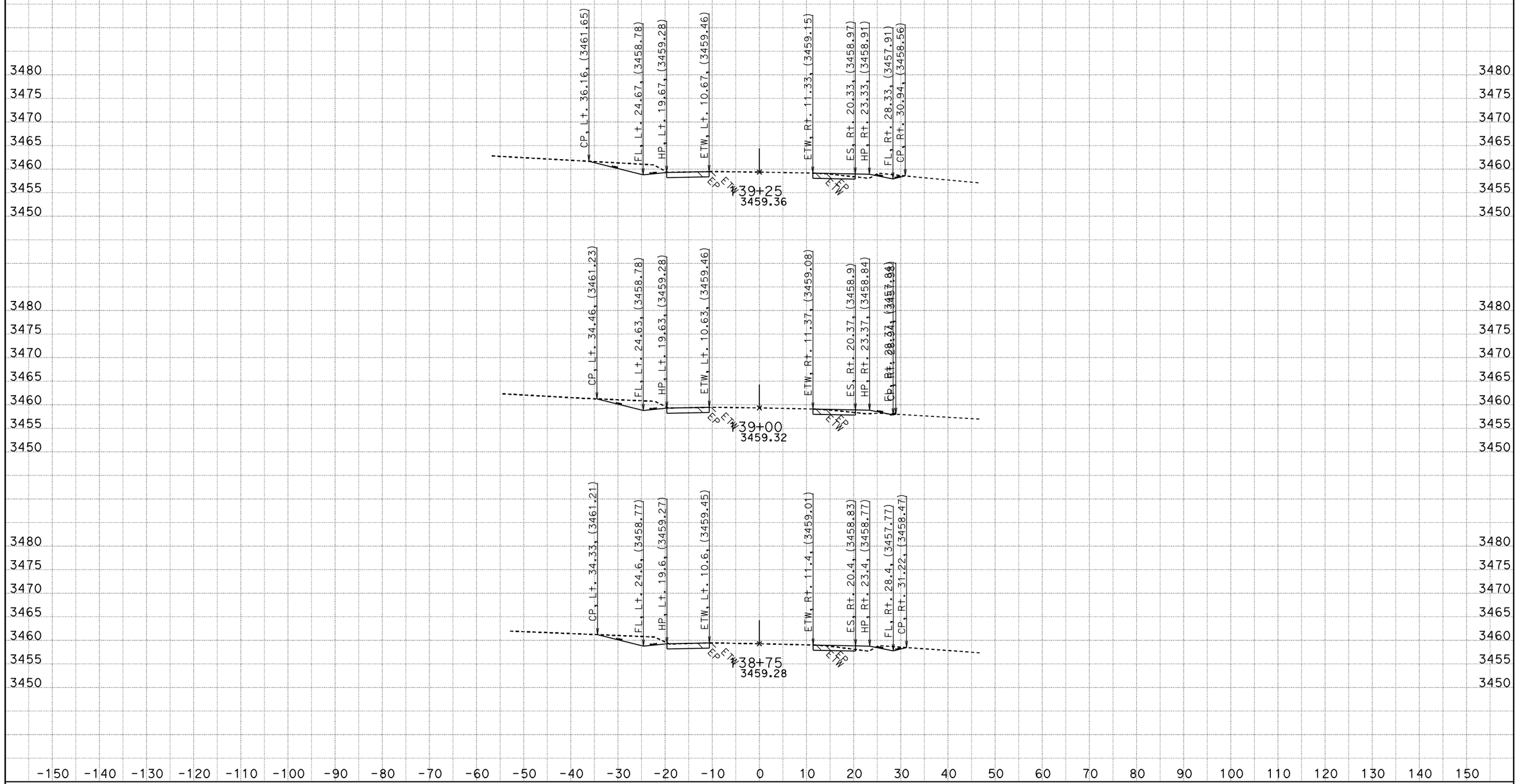


CREATED BY: RDang
DATE: 6/18/2015
KC Project: 570801 File: D:\570801\Design_Xsection\a1final.ear

CONTRACT: 0G900
DIST/CO/RTE/PM: 08/SBd/247/9.6-20.3
PROJECT ID: 0800020175

SCALE: 1" = 10' Horiz.
1" = 10' Vert.

**All Dimensions are US Survey Feet**

**A1**
**CROSS SECTIONS**
SHEET 81 OF 756

# FOR EARTHWORK DEVELOPMENT ONLY

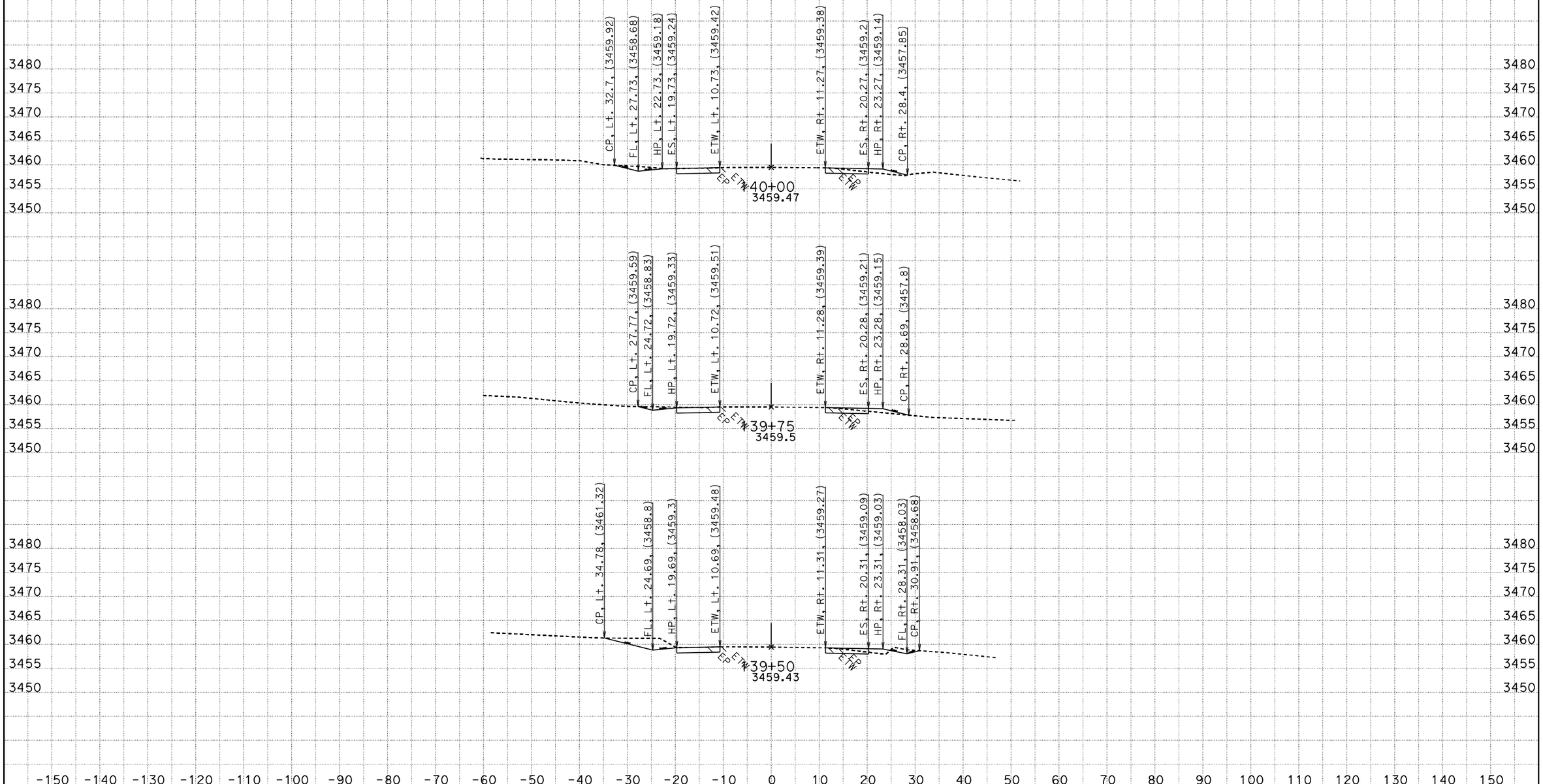


CREATED BY: RDang
DATE: 6/18/2015
KC Project: 570801 File: D:\570801\Design_Xsection\a1final.ear

CONTRACT: 0G900
DIST/CO/RTE/PM: 08/SBd/247/9.6-20.3
PROJECT ID: 0800020175

SCALE: 1" = 10' Horiz.
1" = 10' Vert.

**All Dimensions are US Survey Feet**

**A1**
**CROSS SECTIONS**
SHEET 82 OF 756

# FOR EARTHWORK DEVELOPMENT ONLY

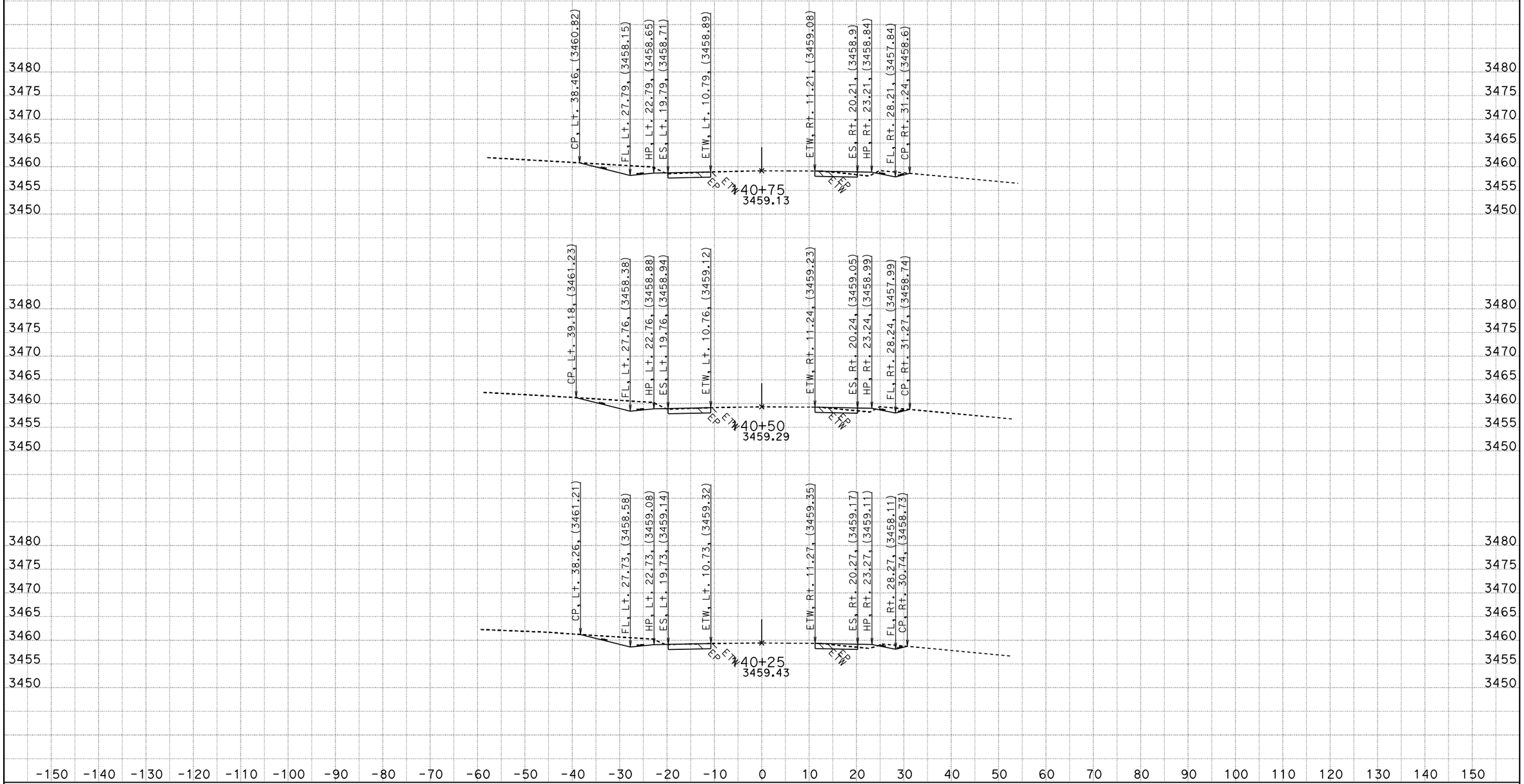


CREATED BY: RDang
DATE: 6/18/2015
KC Project: 570801 File: D:\570801\Design_Xsection\a1final.ear

CONTRACT: 0G900
DIST/CO/RTE/PM: 08/SBd/247/9.6-20.3
PROJECT ID: 0800020175

SCALE: 1" = 10' Horiz.
1" = 10' Vert.

**All Dimensions are US Survey Feet**

**A1**
**CROSS SECTIONS**

# FOR EARTHWORK DEVELOPMENT ONLY

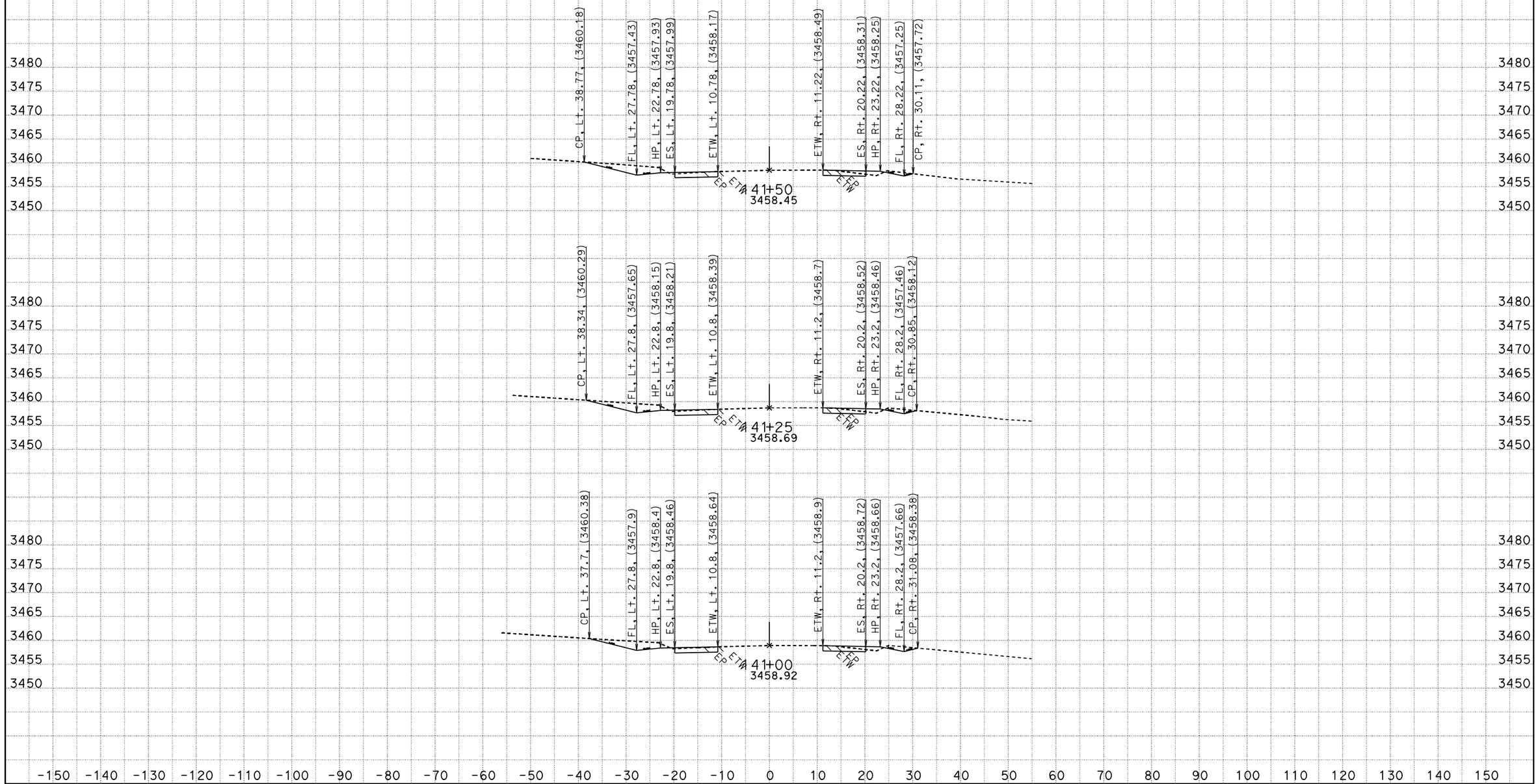


CREATED BY: RDang
DATE: 6/18/2015
KC Project: 570801 File: D:\570801\Design_Xsection\a1final.ear

CONTRACT: 0G900
DIST/CO/RTE/PM: 08/SBd/247/9.6-20.3
PROJECT ID: 0800020175

SCALE: 1" = 10' Horiz.
1" = 10' Vert.

**All Dimensions are US Survey Feet**

**A1**
**CROSS SECTIONS**
SHEET 84 OF 756

# FOR EARTHWORK DEVELOPMENT ONLY

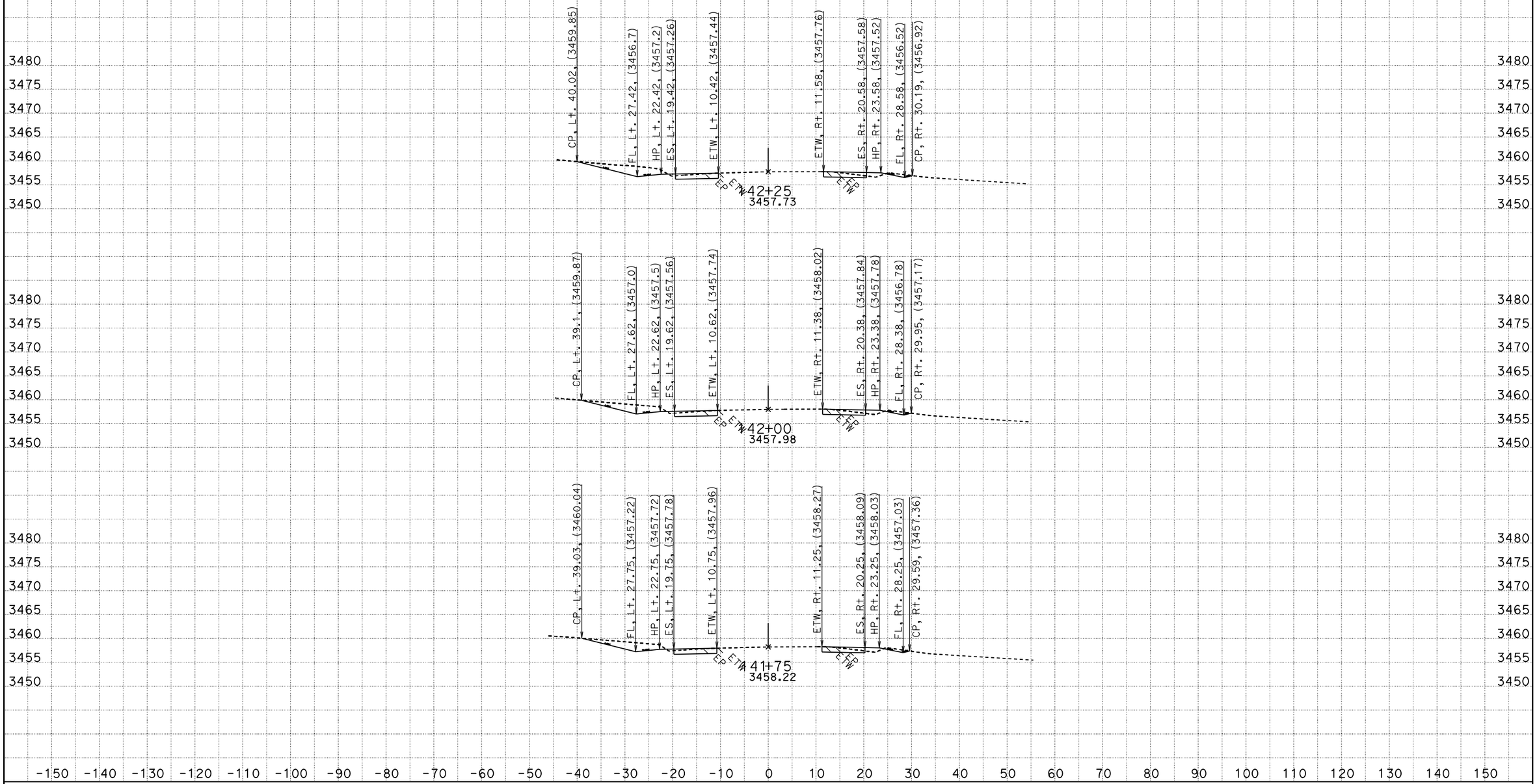


CREATED BY: RDang
DATE: 6/18/2015
KC Project: 570801 File: D:\570801\Design_Xsection\a1final.ear

CONTRACT: 0G900
DIST/CO/RTE/PM: 08/SBd/247/9.6-20.3
PROJECT ID: 0800020175

SCALE: 1" = 10' Horiz.
1" = 10' Vert.

**All Dimensions are US Survey Feet**

**A1**
**CROSS SECTIONS**
SHEET 85 OF 756

# FOR EARTHWORK DEVELOPMENT ONLY

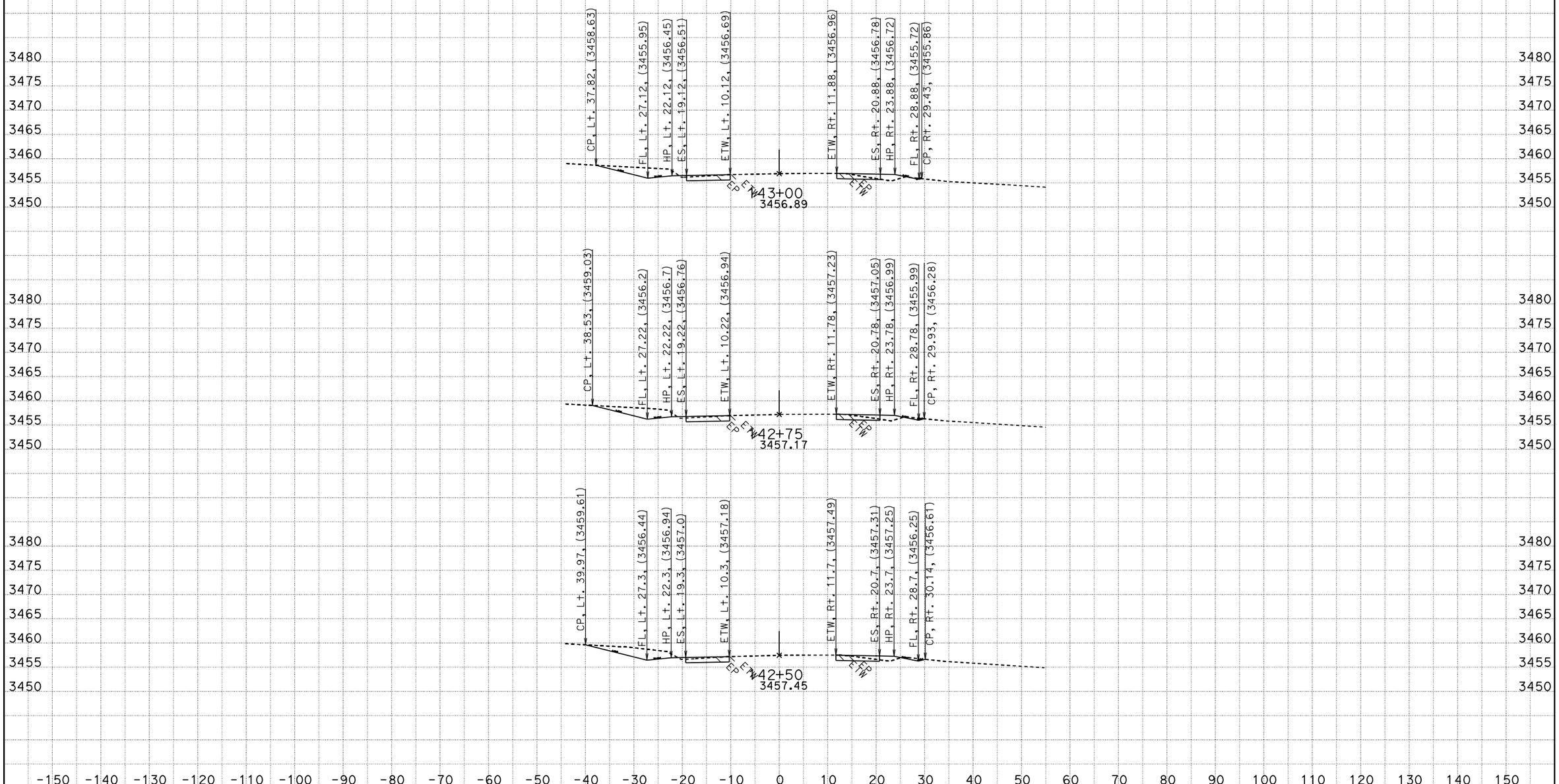


CREATED BY: RDang
DATE: 6/18/2015
KC Project: 570801 File: D:\570801\Design_Xsection\a1final.ear

CONTRACT: 0G900
DIST/CO/RTE/PM: 08/SBd/247/9.6-20.3
PROJECT ID: 0800020175

SCALE: 1" = 10' Horiz.
1" = 10' Vert.

**All Dimensions are US Survey Feet**

**A1**
**CROSS SECTIONS**
SHEET 86 OF 756

# FOR EARTHWORK DEVELOPMENT ONLY

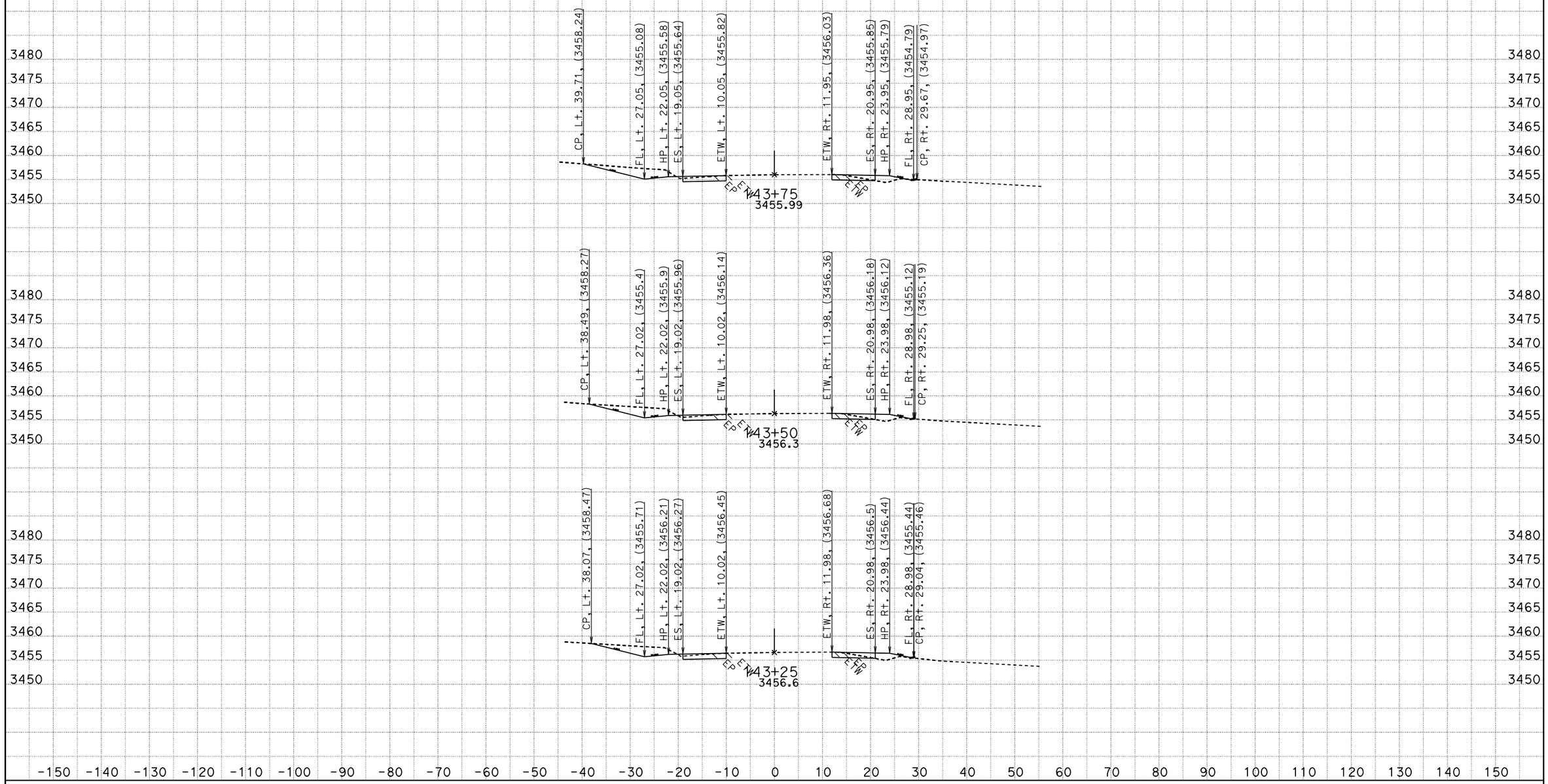


CREATED BY: RDang
DATE: 6/18/2015
KC Project: 570801 File: D:\570801\Design_Xsection\a1final.ear

CONTRACT: 0G900
DIST/CO/RTE/PM: 08/SBd/247/9.6-20.3
PROJECT ID: 0800020175

SCALE: 1" = 10' Horiz.
1" = 10' Vert.

**All Dimensions are US Survey Feet**

**A1**
**CROSS SECTIONS**
SHEET 87 OF 756

# FOR EARTHWORK DEVELOPMENT ONLY

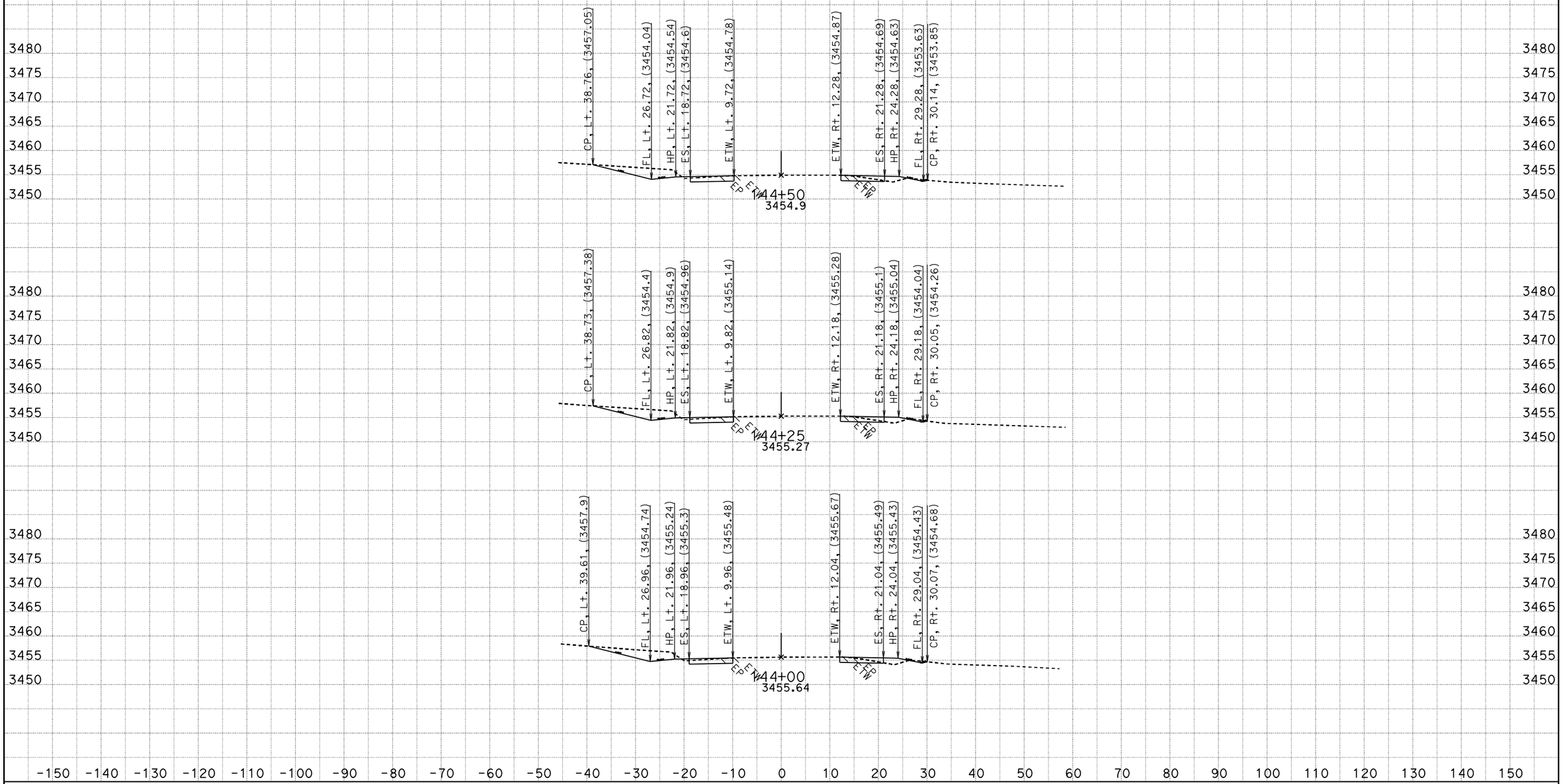


CREATED BY: RDang
DATE: 6/18/2015
KC Project: 570801 File: D:\570801\Design_Xsection\a1final.ear

CONTRACT: 0G900
DIST/CO/RTE/PM: 08/SBd/247/9.6-20.3
PROJECT ID: 0800020175

SCALE: 1" = 10' Horiz.
1" = 10' Vert.

**All Dimensions are US Survey Feet**

**A1**
**CROSS SECTIONS**

# FOR EARTHWORK DEVELOPMENT ONLY

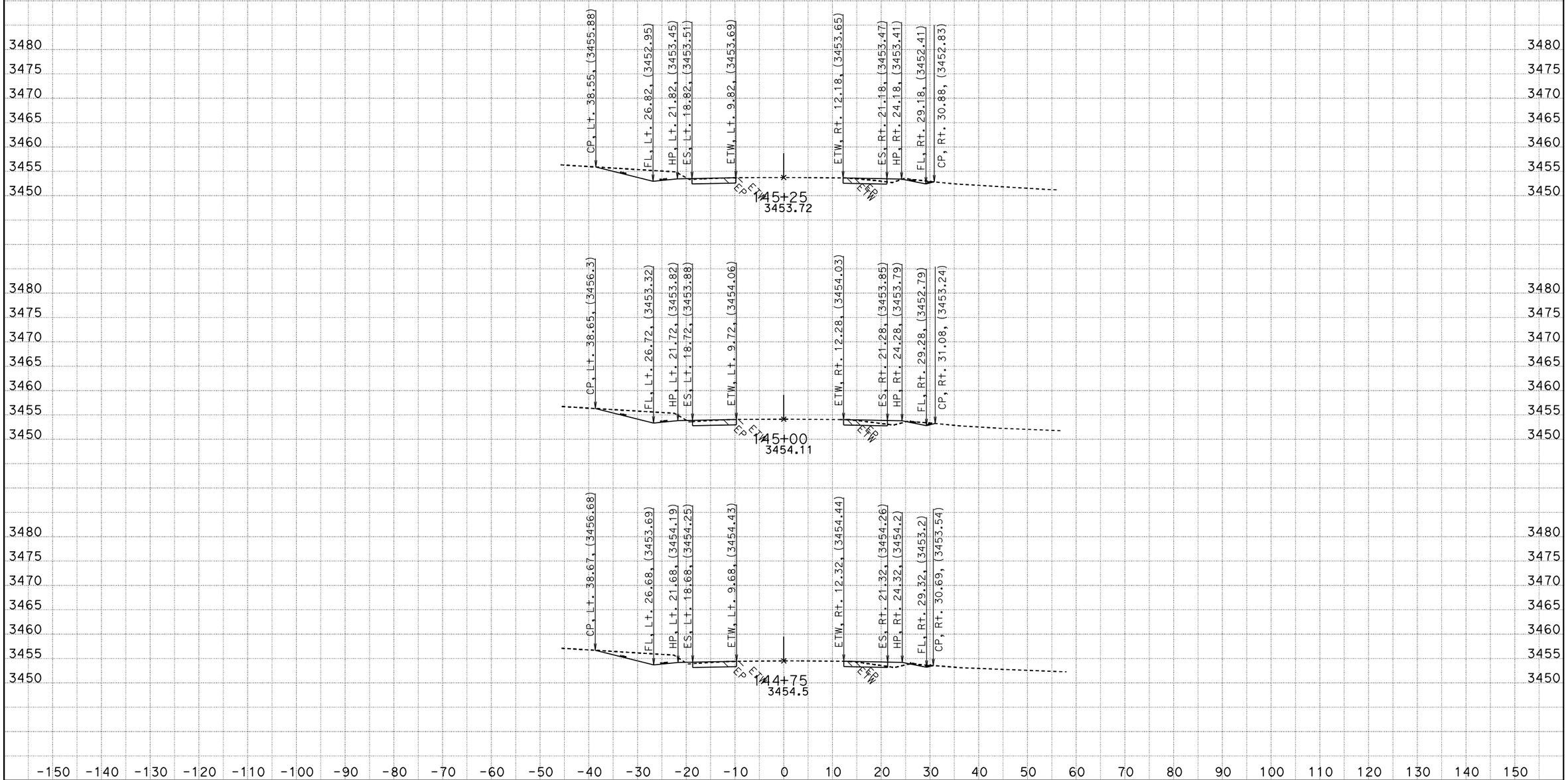


CREATED BY: RDang
DATE: 6/18/2015
KC Project: 570801 File: D:\570801\Design_Xsection\a1final.ear

CONTRACT: 0G900
DIST/CO/RTE/PM: 08/SBd/247/9.6-20.3
PROJECT ID: 0800020175

SCALE: 1" = 10' Horiz.
1" = 10' Vert.

**All Dimensions are US Survey Feet**

**A1**
**CROSS SECTIONS**
SHEET 89 OF 756

# FOR EARTHWORK DEVELOPMENT ONLY

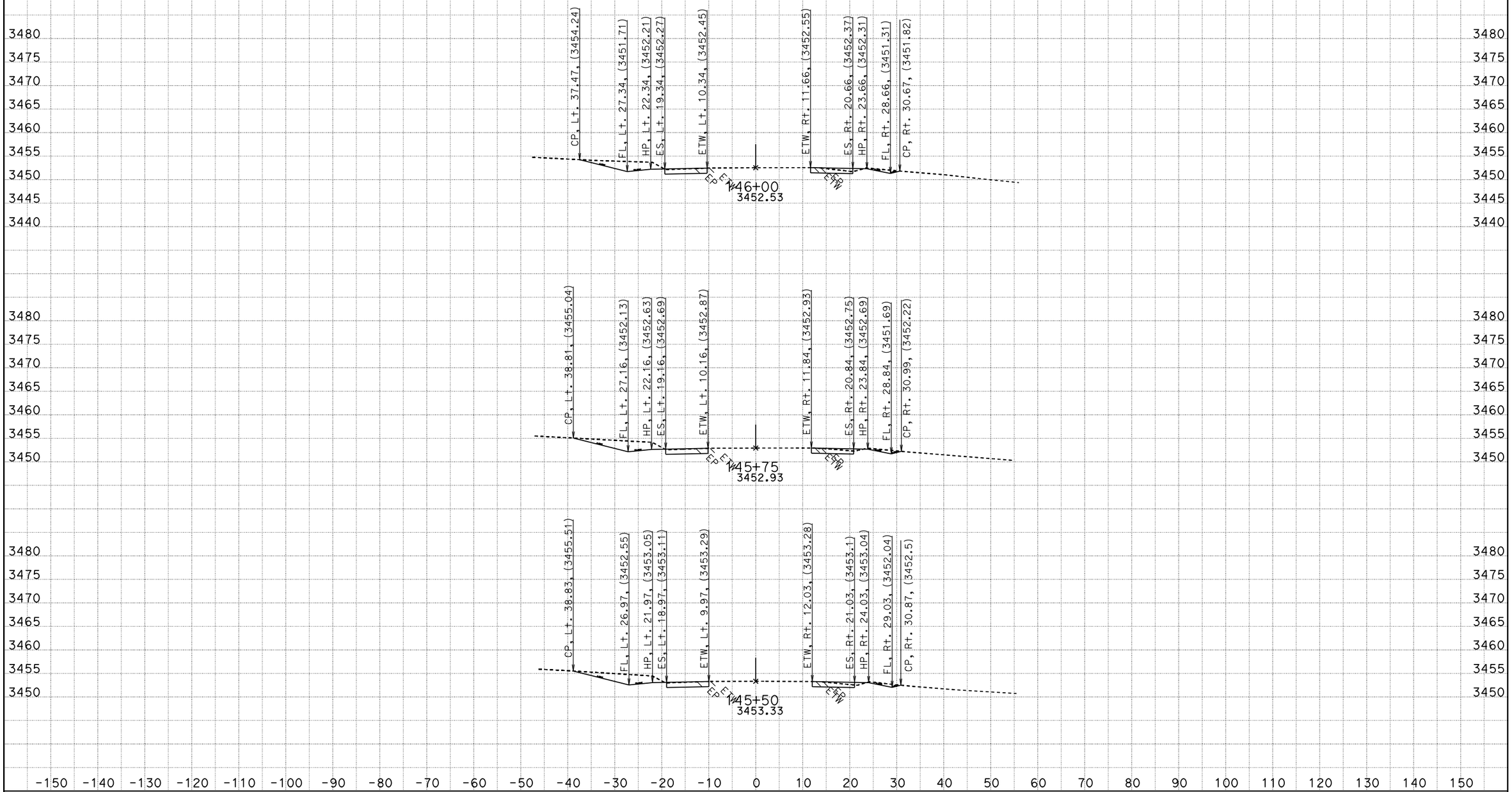


CREATED BY: RDang
DATE: 6/18/2015
KC Project: 570801 File: D:\570801\Design_Xsection\a1final.ear

CONTRACT: 0G900
DIST/CO/RTE/PM: 08/SBd/247/9.6-20.3
PROJECT ID: 0800020175

SCALE: 1" = 10' Horiz.
1" = 10' Vert.

**All Dimensions are US Survey Feet**

**A1**
**CROSS SECTIONS**
SHEET 90 OF 756

# FOR EARTHWORK DEVELOPMENT ONLY

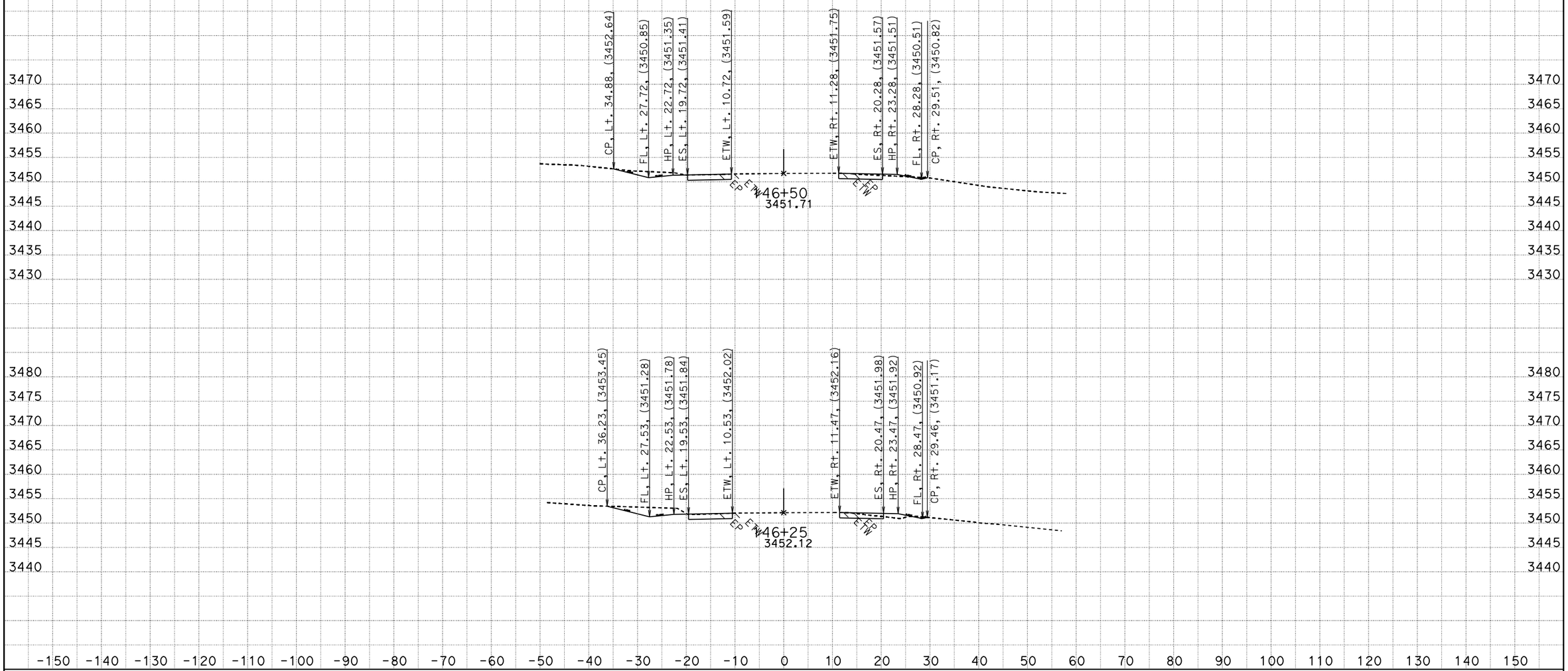


CREATED BY: RDang
DATE: 6/18/2015
KC Project: 570801 File: D:\570801\Design_Xsection\a1final.ear

CONTRACT: 0G900
DIST/CO/RTE/PM: 08/SBd/247/9.6-20.3
PROJECT ID: 0800020175

SCALE: 1" = 10' Horiz.
1" = 10' Vert.

**All Dimensions are US Survey Feet**

**A1**
**CROSS SECTIONS**
SHEET 91 OF 756

# FOR EARTHWORK DEVELOPMENT ONLY

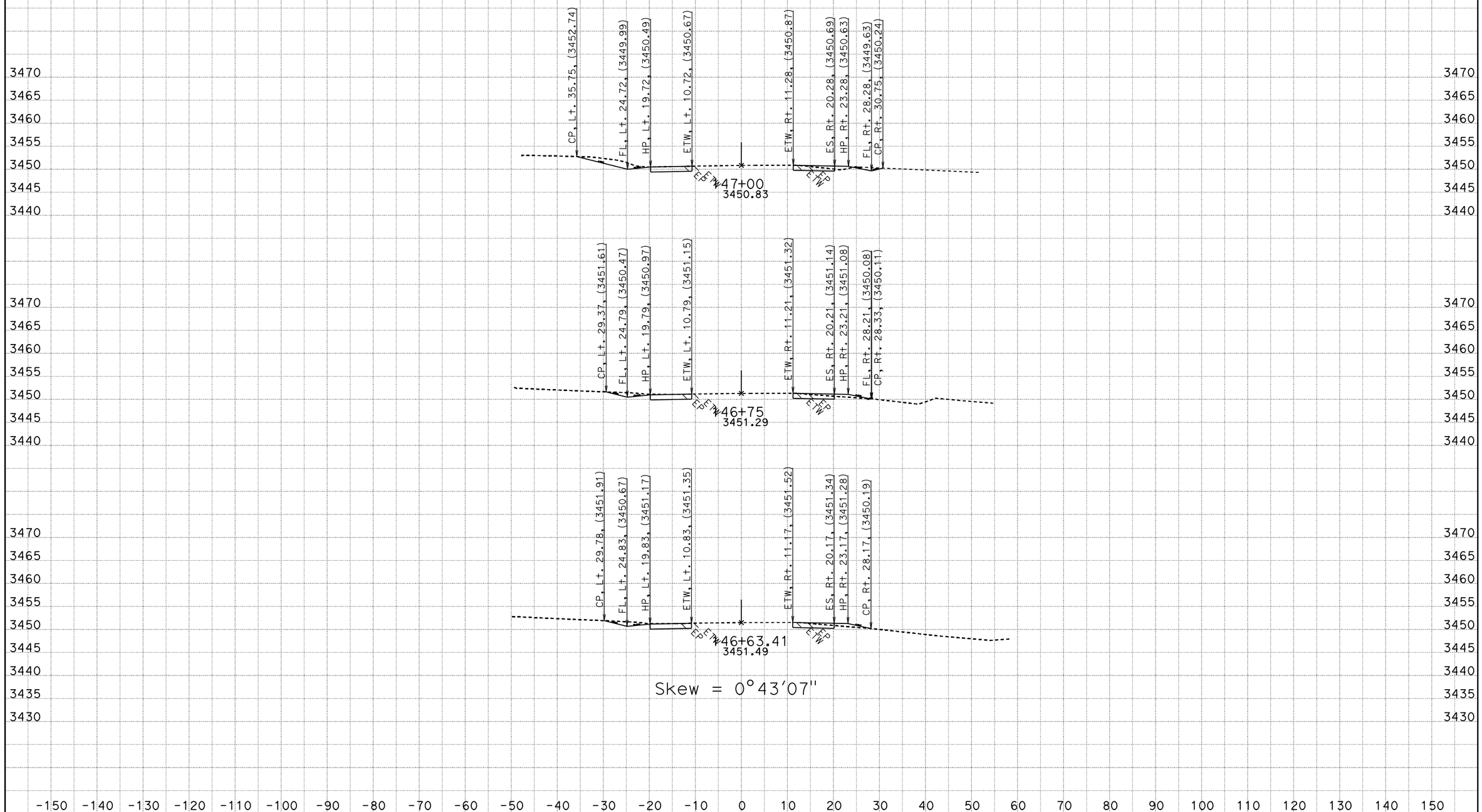


CREATED BY: RDang
DATE: 6/18/2015
KC Project: 570801 File: D:\570801\Design_Xsection\a1final.ear

CONTRACT: 0G900
DIST/CO/RTE/PM: 08/SBd/247/9.6-20.3
PROJECT ID: 0800020175

SCALE: 1" = 10' Horiz.
1" = 10' Vert.

**All Dimensions are US Survey Feet**

**A1**
**CROSS SECTIONS**
SHEET 92 OF 756

# FOR EARTHWORK DEVELOPMENT ONLY

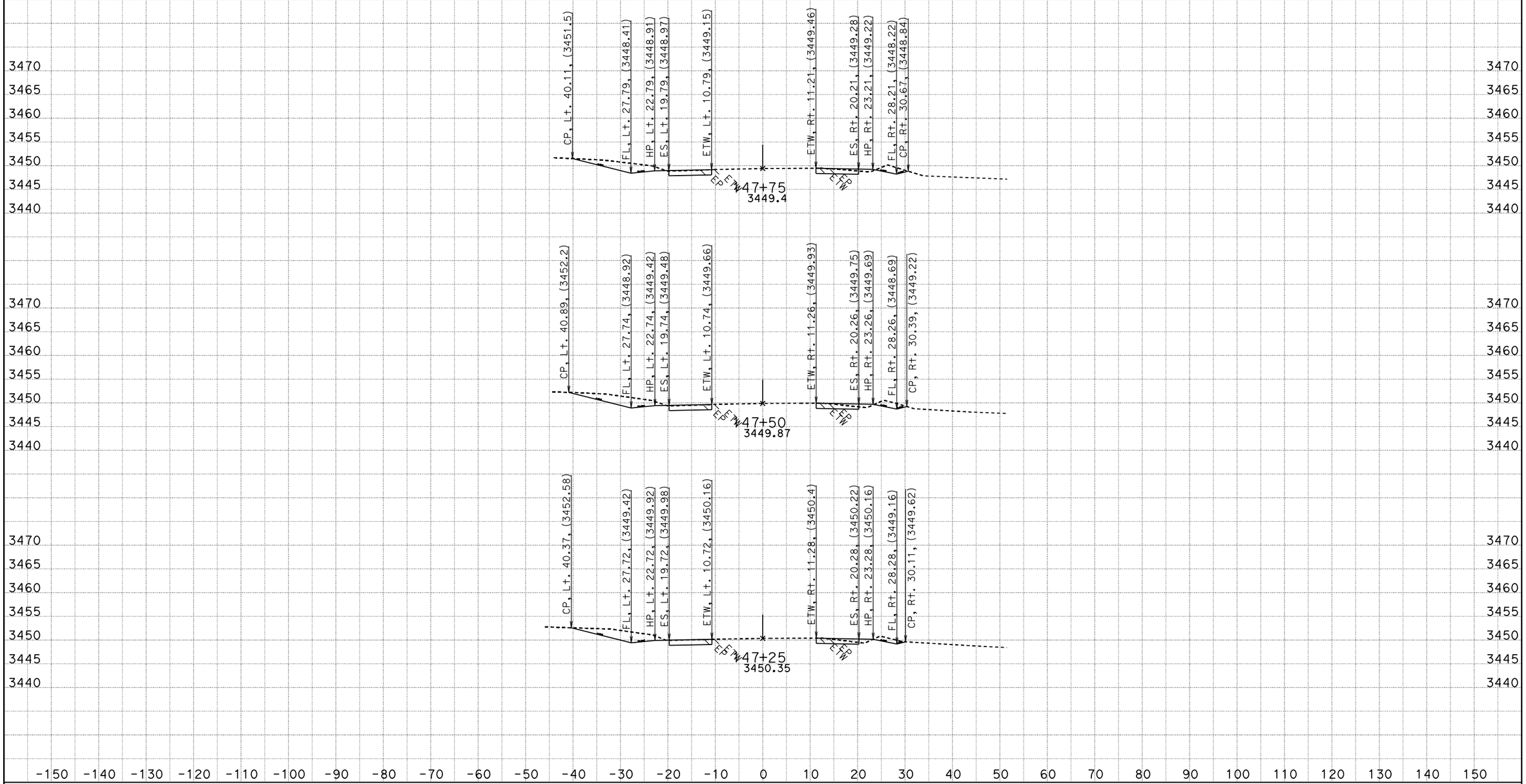


CREATED BY: RDang
DATE: 6/18/2015
KC Project: 570801 File: D:\570801\Design_Xsection\a1final.ear

CONTRACT: 0G900
DIST/CO/RTE/PM: 08/SBd/247/9.6-20.3
PROJECT ID: 0800020175

SCALE: 1" = 10' Horiz.
1" = 10' Vert.

**All Dimensions are US Survey Feet**

**A1**
**CROSS SECTIONS**
SHEET 93 OF 756

# FOR EARTHWORK DEVELOPMENT ONLY

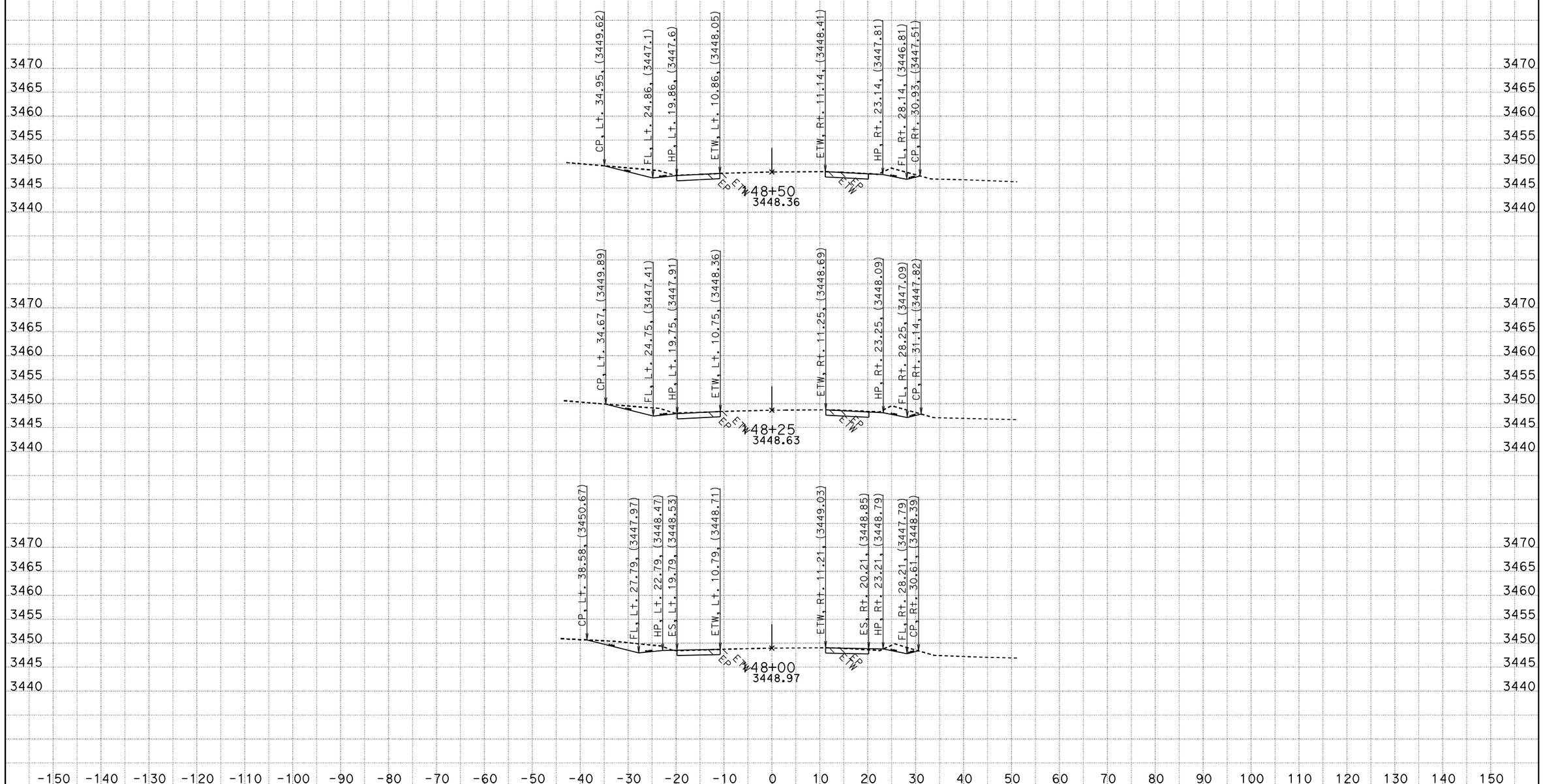


CREATED BY: RDang
DATE: 6/18/2015
KC Project: 570801 File: D:\570801\Design_Xsection\a1final.ear

CONTRACT: 0G900
DIST/CO/RTE/PM: 08/SBd/247/9.6-20.3
PROJECT ID: 0800020175

SCALE: 1" = 10' Horiz.
1" = 10' Vert.

**All Dimensions are US Survey Feet**

**A1**
**CROSS SECTIONS**

# FOR EARTHWORK DEVELOPMENT ONLY

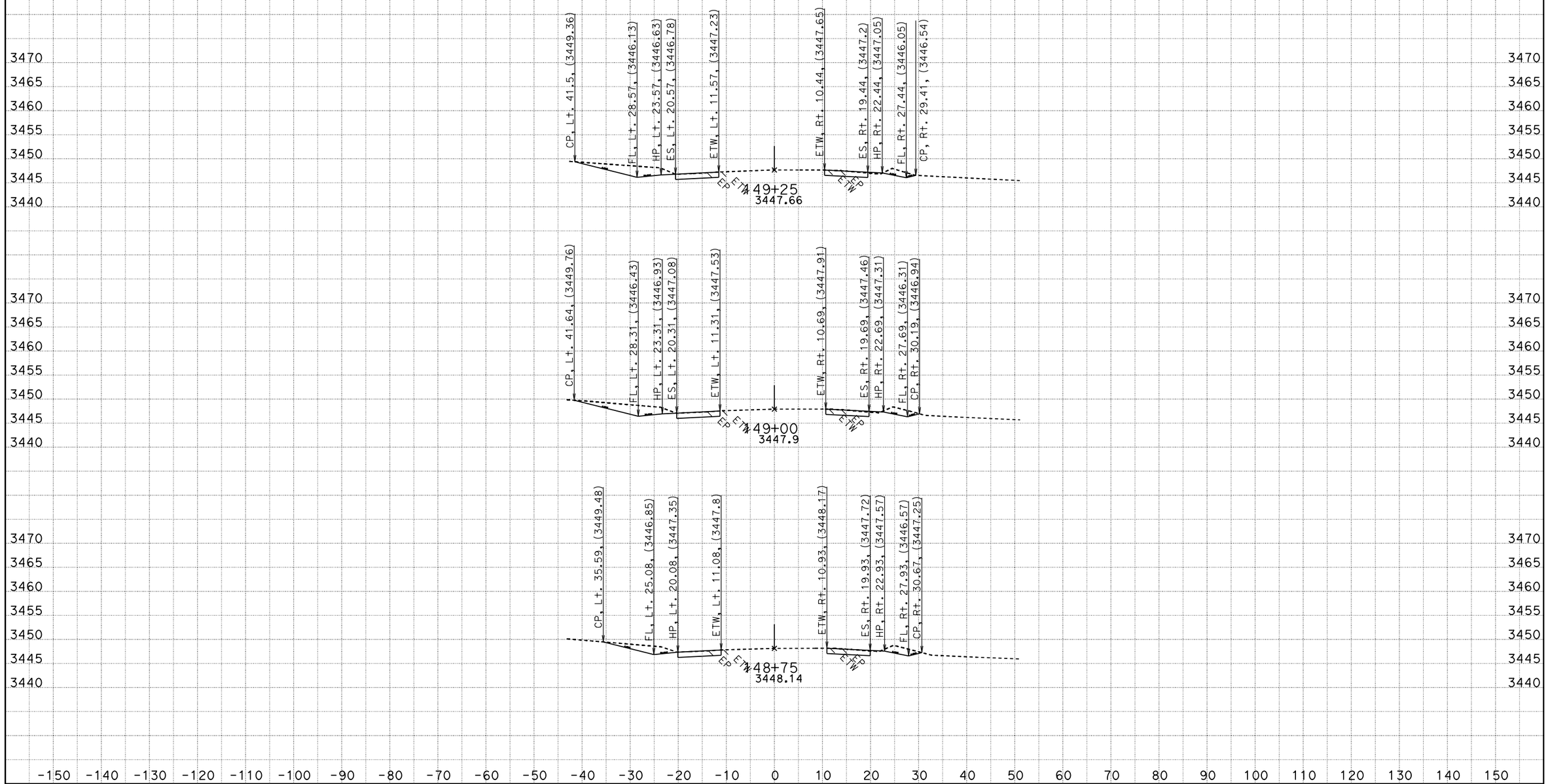


CREATED BY: RDang
DATE: 6/18/2015
KC Project: 570801 File: D:\570801\Design_Xsection\a1final.ear

CONTRACT: 0G900
DIST/CO/RTE/PM: 08/SBd/247/9.6-20.3
PROJECT ID: 0800020175

SCALE: 1" = 10' Horiz.
1" = 10' Vert.

**All Dimensions are US Survey Feet**

**A1**
**CROSS SECTIONS**
SHEET 95 OF 756

# FOR EARTHWORK DEVELOPMENT ONLY

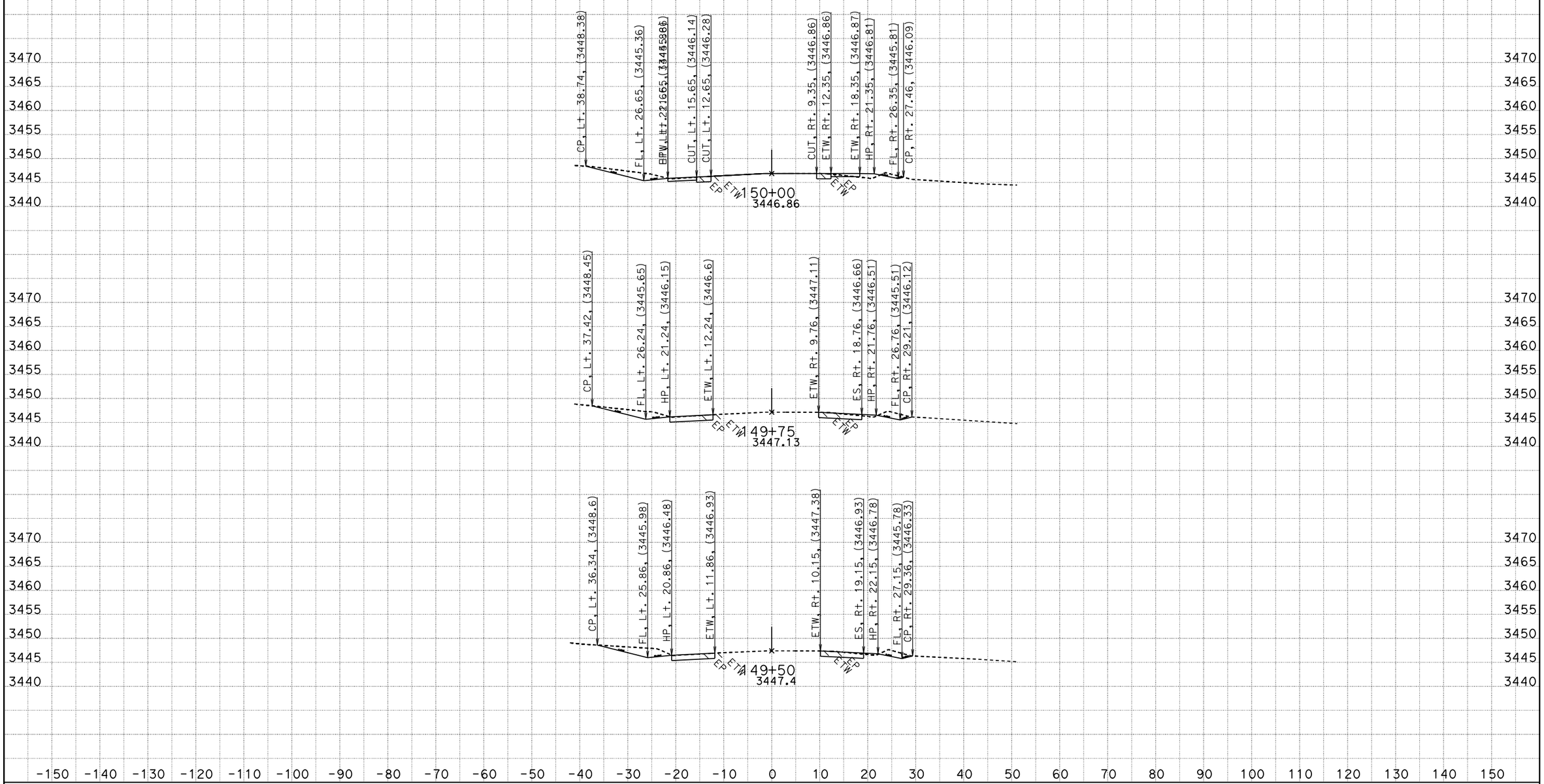


CREATED BY: RDang
DATE: 6/18/2015
KC Project: 570801 File: D:\570801\Design_Xsection\a1final.ear

CONTRACT: 0G900
DIST/CO/RTE/PM: 08/SBd/247/9.6-20.3
PROJECT ID: 0800020175

SCALE: 1" = 10' Horiz.
1" = 10' Vert.

**All Dimensions are US Survey Feet**

**A1**
**CROSS SECTIONS**
SHEET 96 OF 756

# FOR EARTHWORK DEVELOPMENT ONLY




CREATED BY: RDang
DATE: 6/18/2015
KC Project: 570801 File: D:\570801\Design_Xsection\a1final.ear

CONTRACT: 0G900
DIST/CO/RTE/PM: 08/SBd/247/9.6-20.3
PROJECT ID: 0800020175

SCALE: 1" = 10' Horiz.
1" = 10' Vert.

**All Dimensions are US Survey Feet**

**A1**
**CROSS SECTIONS**
SHEET 97 OF 756

# FOR EARTHWORK DEVELOPMENT ONLY

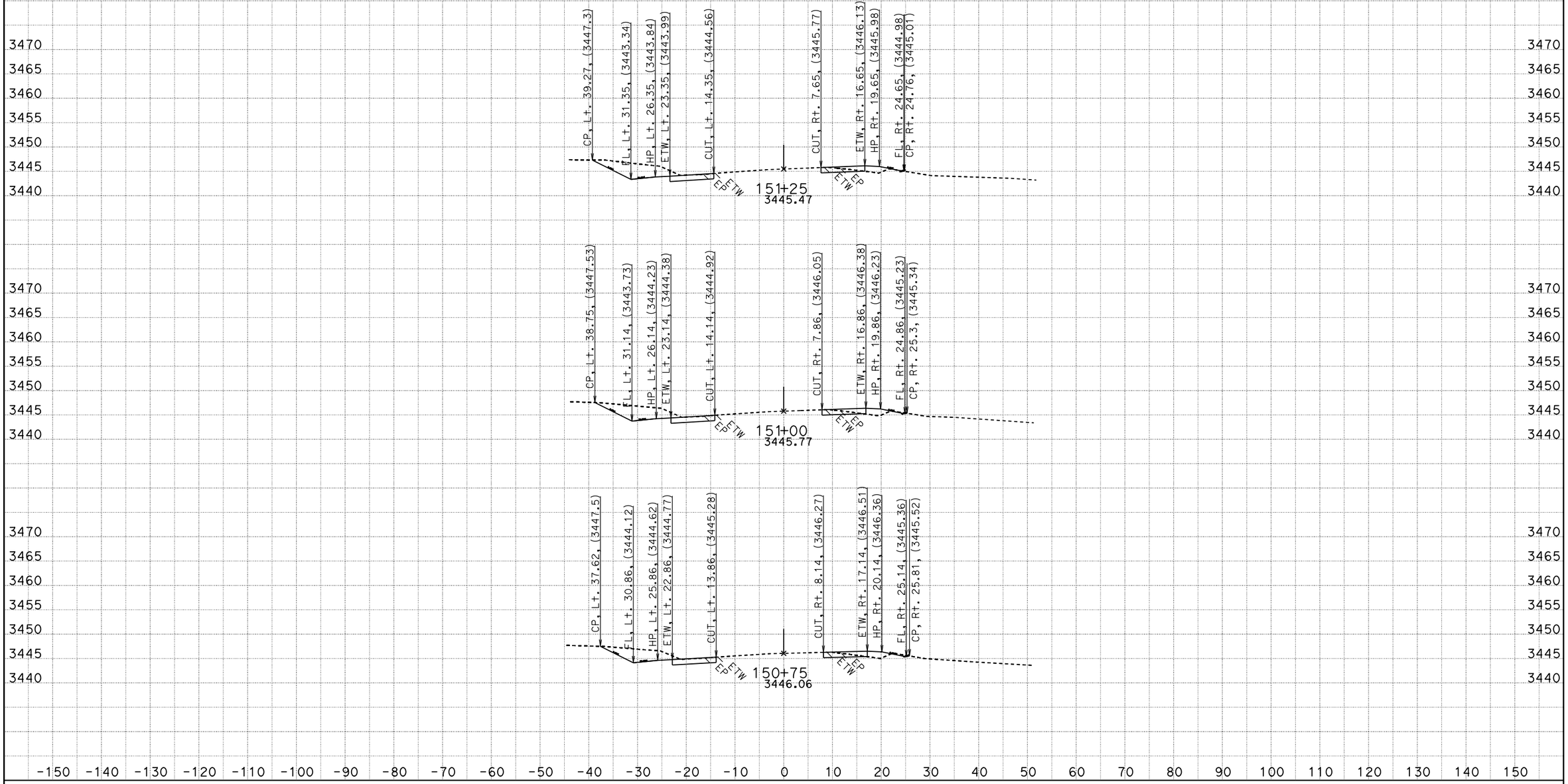


CREATED BY: RDang
DATE: 6/18/2015
KC Project: 570801 File: D:\570801\Design_Xsection\a1final.ear

CONTRACT: 0G900
DIST/CO/RTE/PM: 08/SBd/247/9.6-20.3
PROJECT ID: 0800020175

SCALE: 1" = 10' Horiz.
1" = 10' Vert.

**All Dimensions are US Survey Feet**

**A1**
**CROSS SECTIONS**
SHEET 98 OF 756

# FOR EARTHWORK DEVELOPMENT ONLY

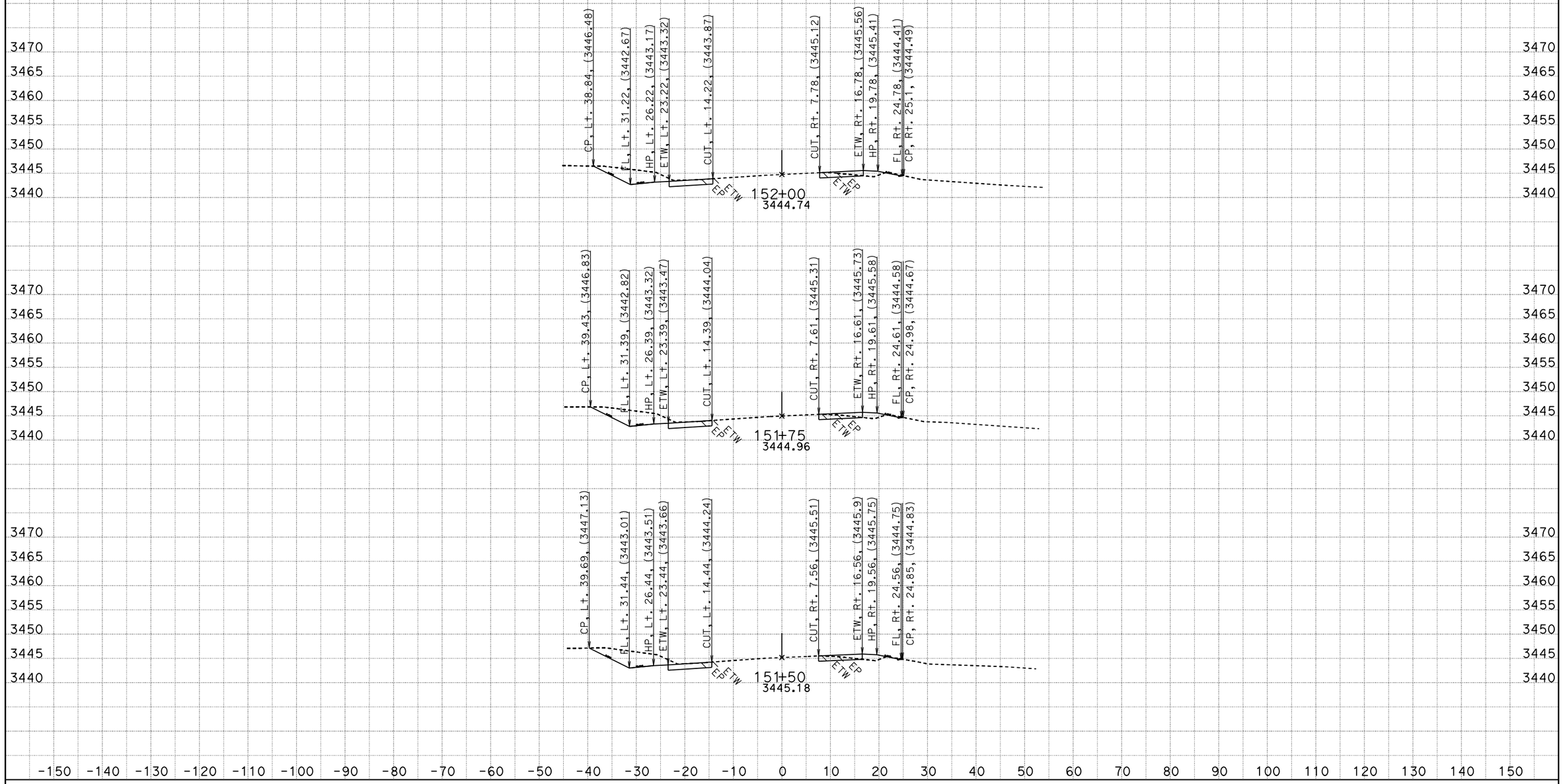


CREATED BY: RDang
DATE: 6/18/2015
KC Project: 570801 File: D:\570801\Design_Xsection\a1final.ear

CONTRACT: 0G900
DIST/CO/RTE/PM: 08/SBd/247/9.6-20.3
PROJECT ID: 0800020175

SCALE: 1" = 10' Horiz.
1" = 10' Vert.

**All Dimensions are US Survey Feet**

**A1**
**CROSS SECTIONS**
SHEET 99 OF 756

# FOR EARTHWORK DEVELOPMENT ONLY

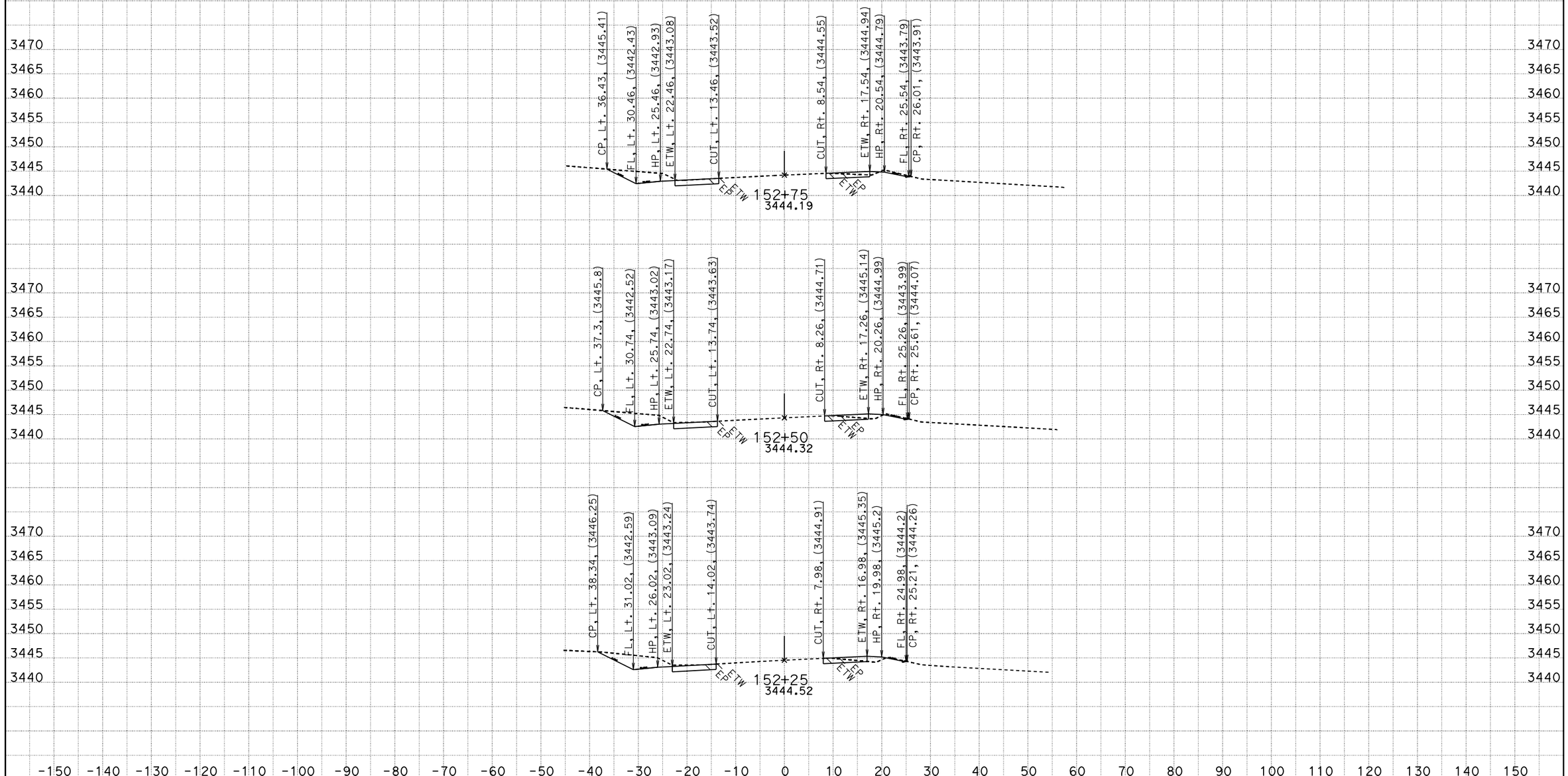


CREATED BY: RDang
DATE: 6/18/2015
KC Project: 570801 File: D:\570801\Design_Xsection\a1final.ear

CONTRACT: 0G900
DIST/CO/RTE/PM: 08/SBd/247/9.6-20.3
PROJECT ID: 0800020175

SCALE: 1" = 10' Horiz.
1" = 10' Vert.

**All Dimensions are US Survey Feet**

**A1**
**CROSS SECTIONS**
SHEET 100 OF 756