FOR EARTHWORK DEVELOPMENT ONLY

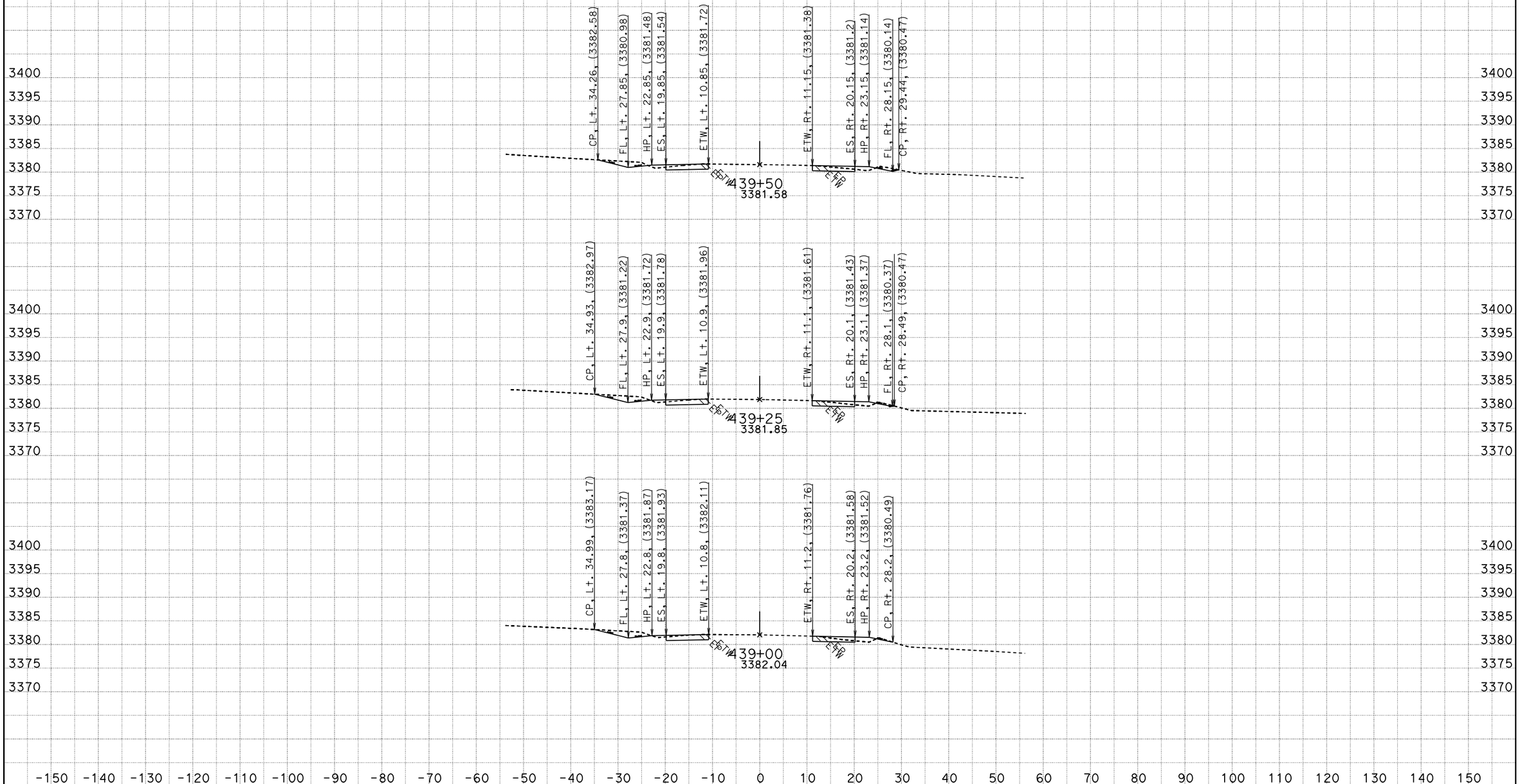

CREATED BY: RDang
DATE: 6/18/2015
KC Project: 570801 File: D:\570801\Design_Xsection\a1final.ear

CONTRACT: 0G900
DIST/CO/RTE/PM: 08/SBd/247/9.6-20.3
PROJECT ID: 0800020175

SCALE: 1" = 10' Horiz.
1" = 10' Vert.

All Dimensions are US Survey Feet

A1
CROSS SECTIONS
SHEET 501 OF 756

FOR EARTHWORK DEVELOPMENT ONLY

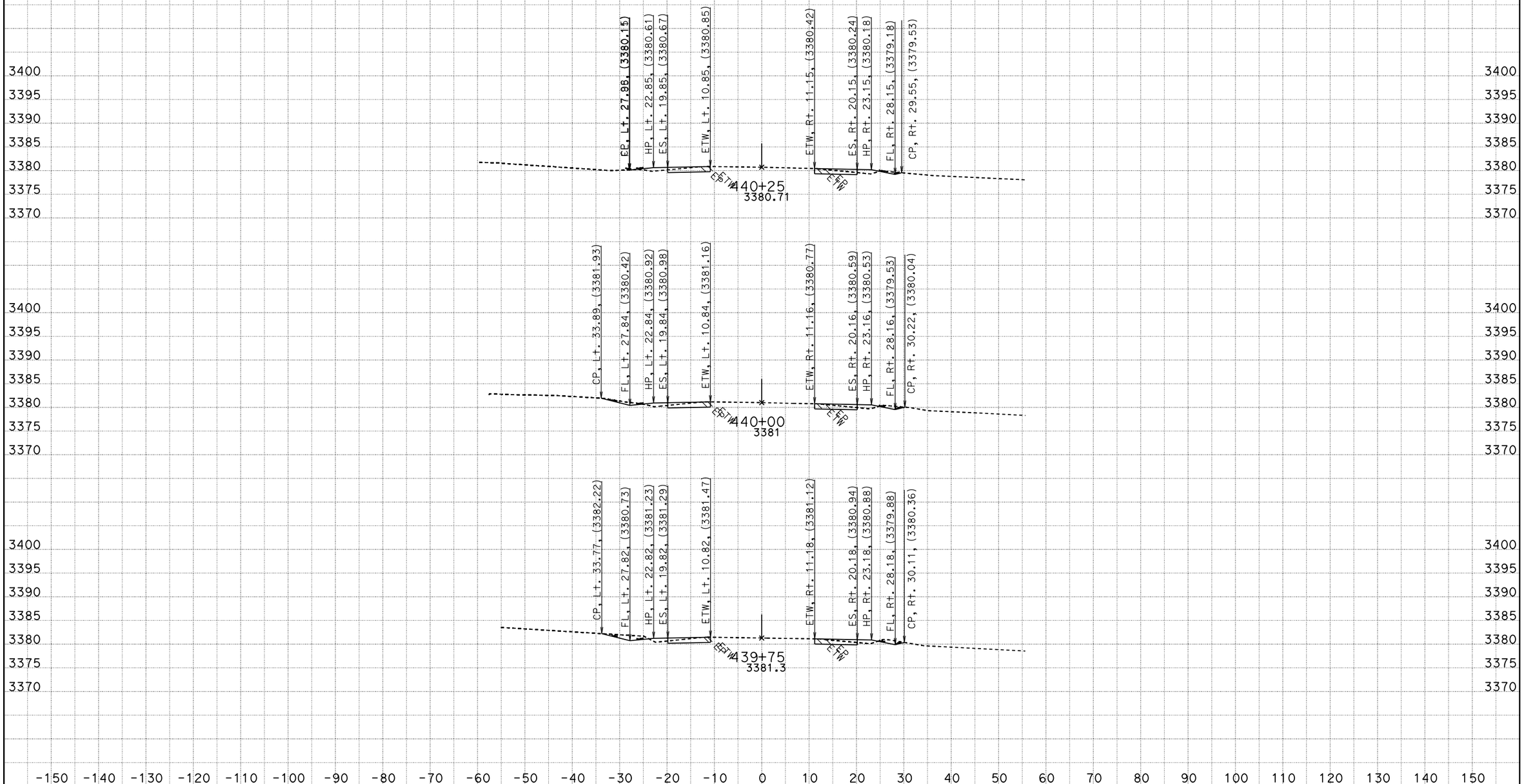

CREATED BY: RDang
DATE: 6/18/2015
KC Project: 570801 File: D:\570801\Design_Xsection\a1final.ear

CONTRACT: 0G900
DIST/CO/RTE/PM: 08/SBd/247/9.6-20.3
PROJECT ID: 0800020175

SCALE: 1" = 10' Horiz.
1" = 10' Vert.

All Dimensions are US Survey Feet

A1
CROSS SECTIONS
SHEET 502 OF 756

FOR EARTHWORK DEVELOPMENT ONLY

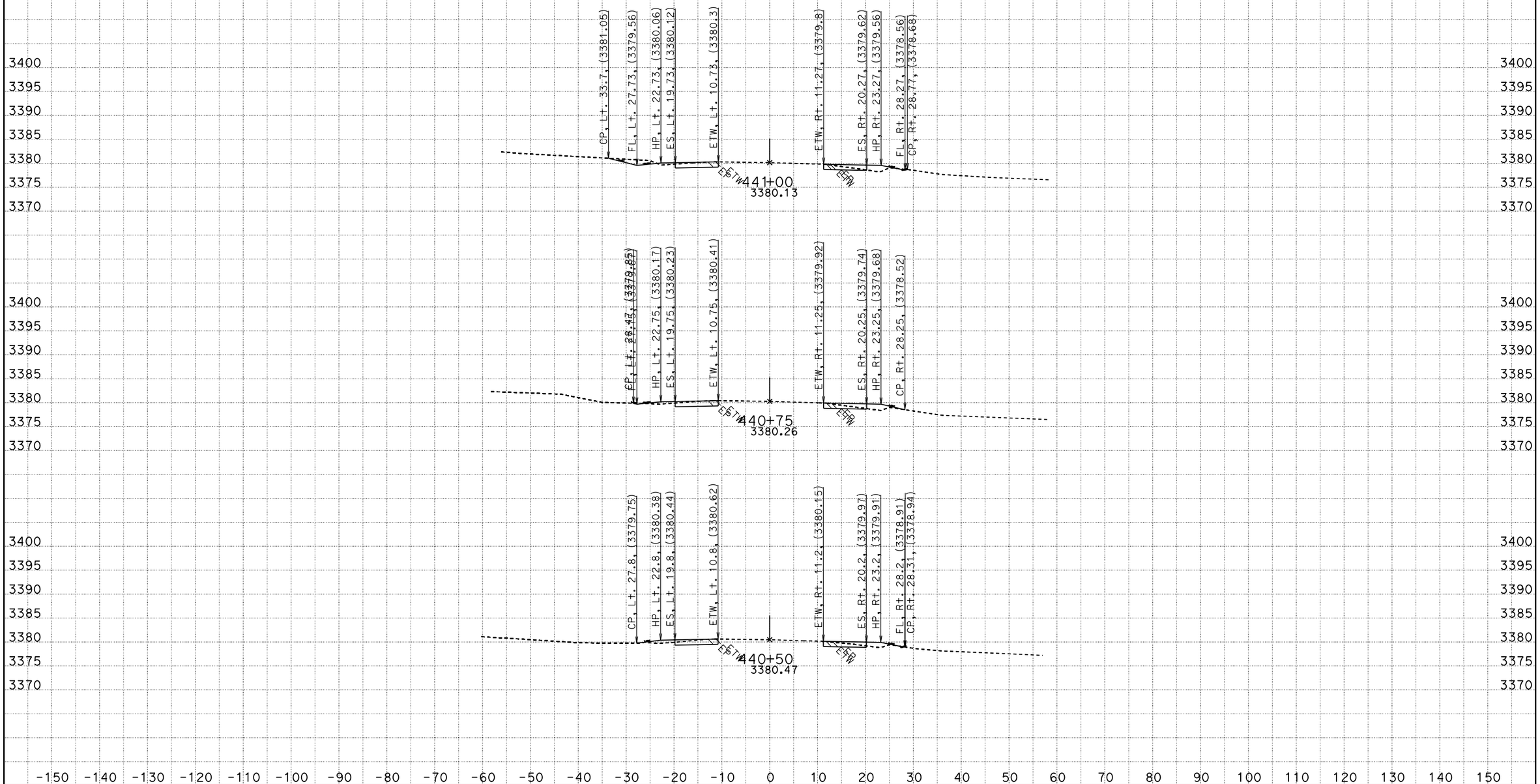

CREATED BY: RDang
DATE: 6/18/2015
KC Project: 570801 File: D:\570801\Design_Xsection\a1final.ear

CONTRACT: 0G900
DIST/CO/RTE/PM: 08/SBd/247/9.6-20.3
PROJECT ID: 0800020175

SCALE: 1" = 10' Horiz.
1" = 10' Vert.

All Dimensions are US Survey Feet

A1
CROSS SECTIONS
SHEET 503 OF 756

FOR EARTHWORK DEVELOPMENT ONLY

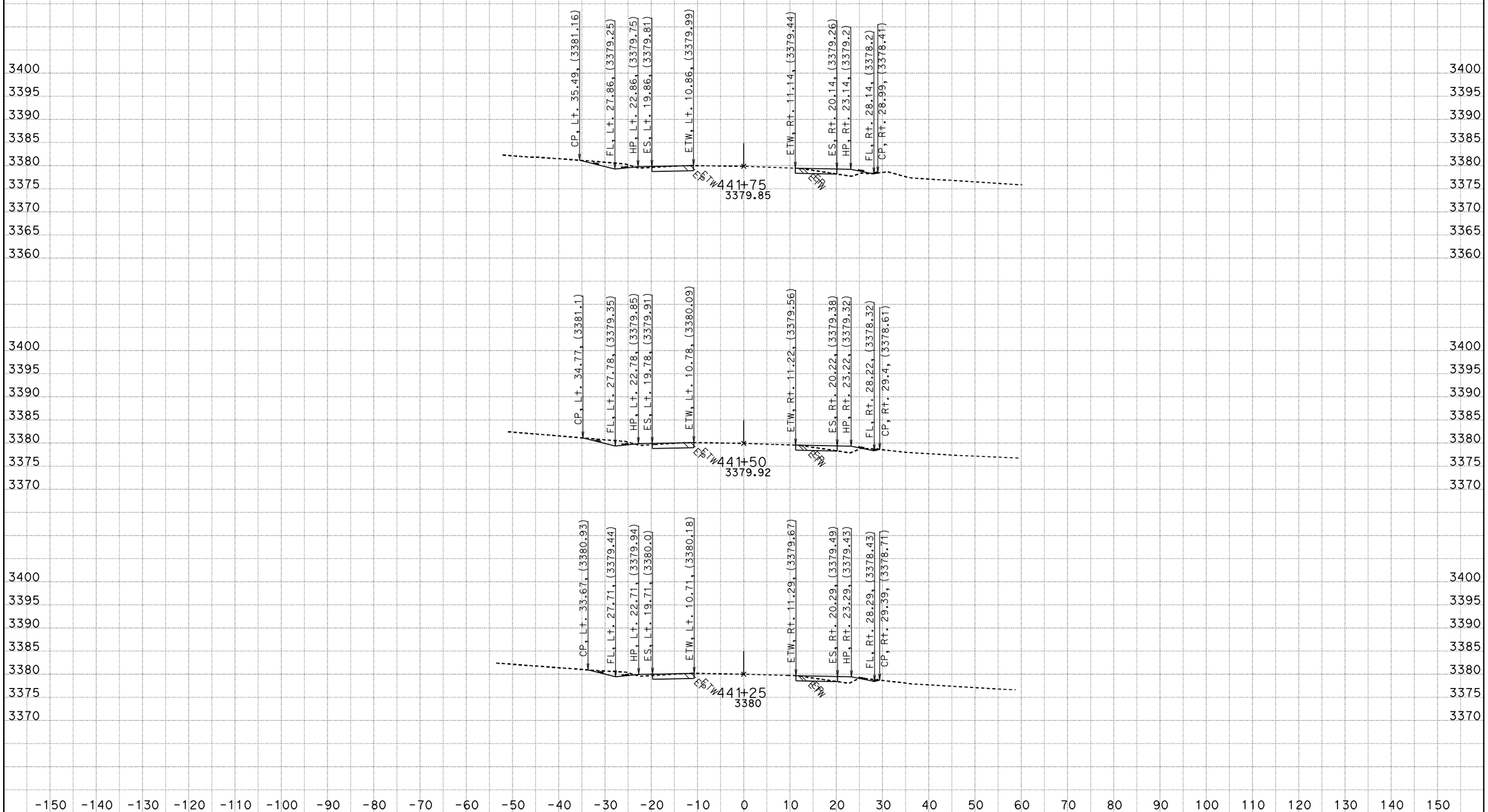

CREATED BY: RDang
DATE: 6/18/2015
KC Project: 570801 File: D:\570801\Design_Xsection\a1final.ear

CONTRACT: 0G900
DIST/CO/RTE/PM: 08/SBd/247/9.6-20.3
PROJECT ID: 0800020175

SCALE: 1" = 10' Horiz.
1" = 10' Vert.

All Dimensions are US Survey Feet

A1
CROSS SECTIONS
SHEET 504 OF 756

FOR EARTHWORK DEVELOPMENT ONLY

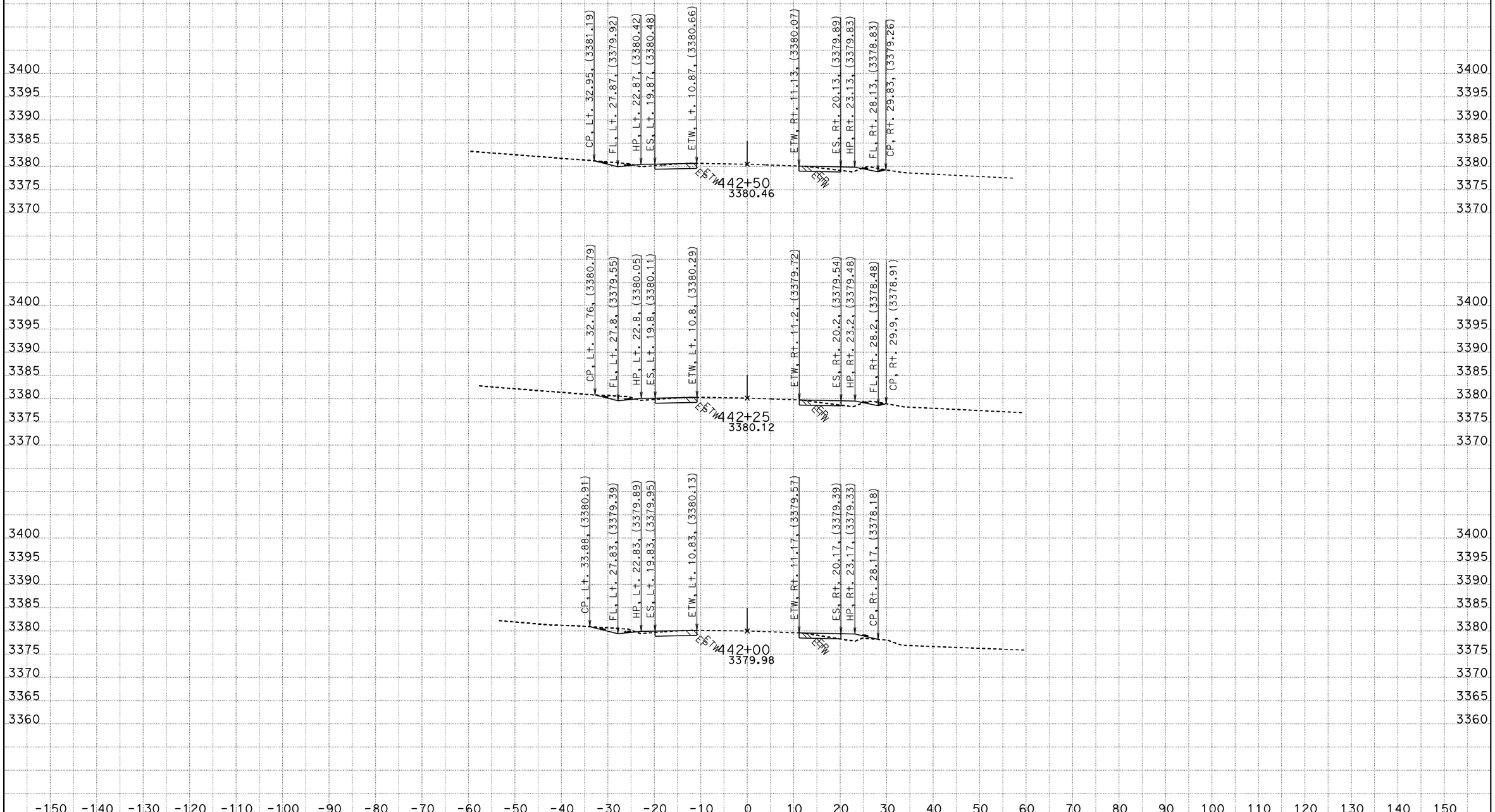

CREATED BY: RDang
DATE: 6/18/2015
KC Project: 570801 File: D:\570801\Design_Xsection\a1final.ear

CONTRACT: 0G900
DIST/CO/RTE/PM: 08/SBd/247/9.6-20.3
PROJECT ID: 0800020175

SCALE: 1" = 10' Horiz.
1" = 10' Vert.

All Dimensions are US Survey Feet

A1
CROSS SECTIONS

FOR EARTHWORK DEVELOPMENT ONLY

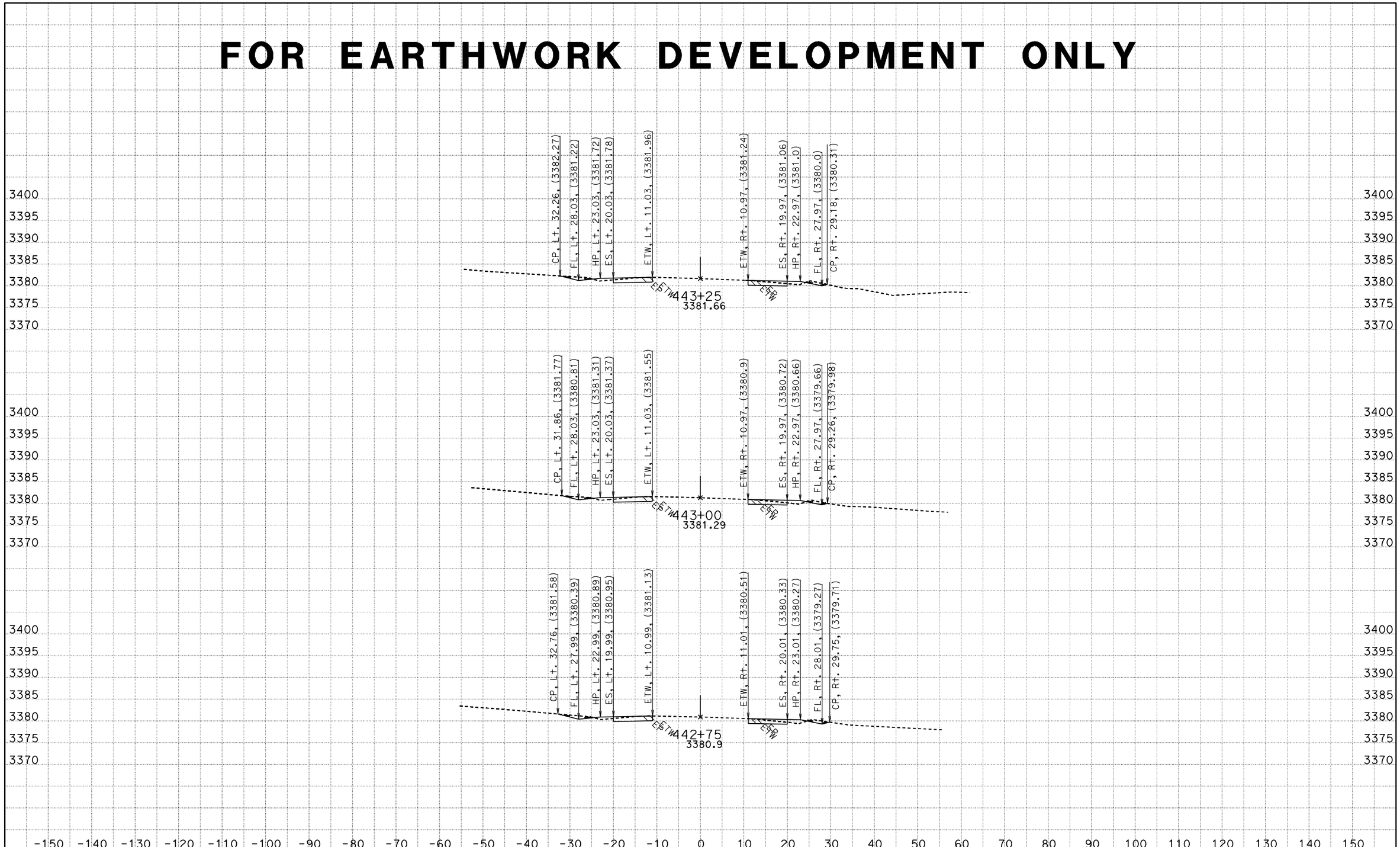

CREATED BY: RDang
DATE: 6/18/2015
KC Project: 570801 File: D:\570801\Design_Xsection\a1final.ear

CONTRACT: 0G900
DIST/CO/RTE/PM: 08/SBd/247/9.6-20.3
PROJECT ID: 0800020175

SCALE: 1" = 10' Horiz.
1" = 10' Vert.

All Dimensions are US Survey Feet

A1
CROSS SECTIONS
SHEET 506 OF 756

FOR EARTHWORK DEVELOPMENT ONLY

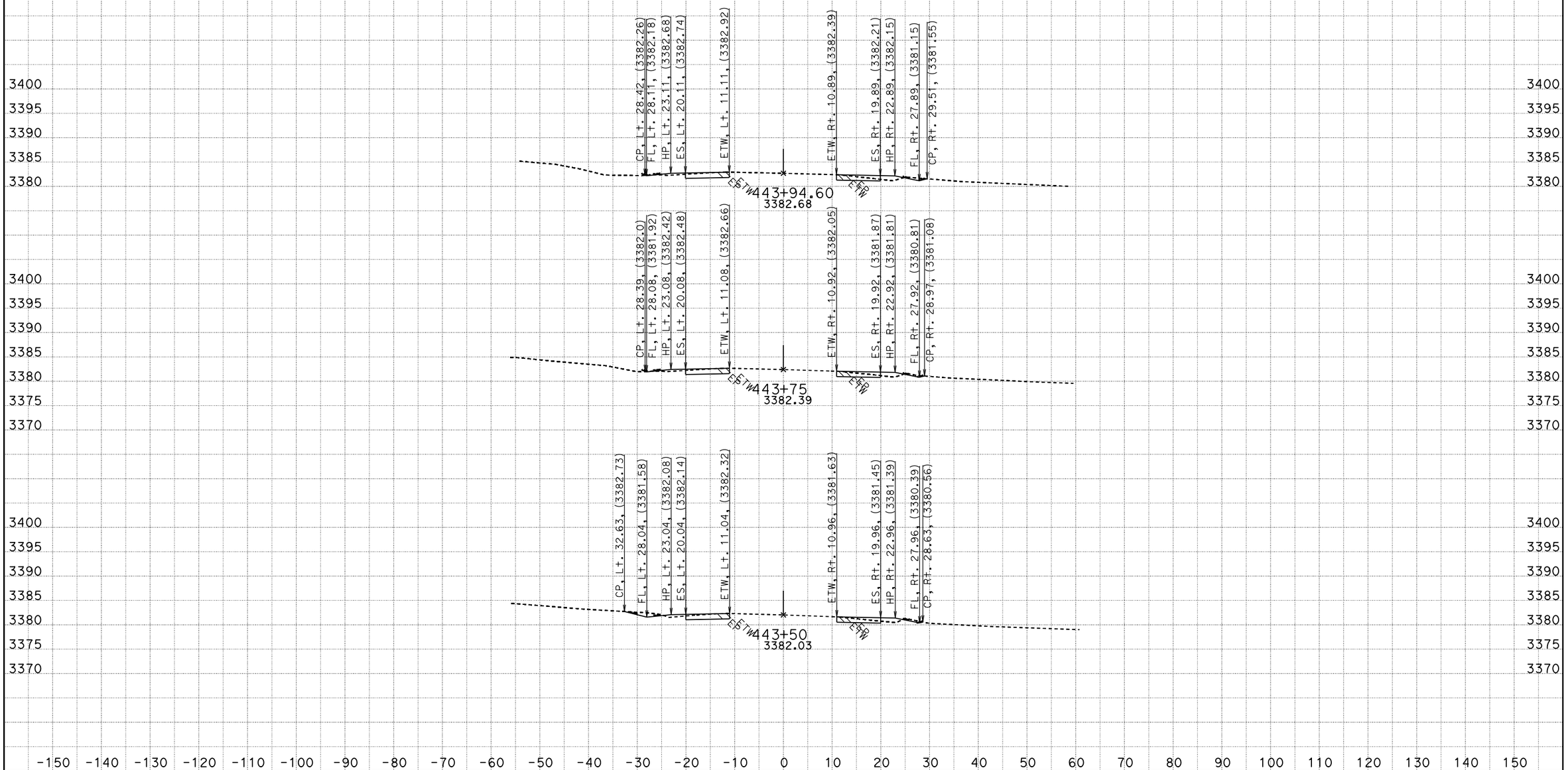

CREATED BY: RDang
DATE: 6/18/2015
KC Project: 570801 File: D:\570801\Design_Xsection\a1final.ear

CONTRACT: 0G900
DIST/CO/RTE/PM: 08/SBd/247/9.6-20.3
PROJECT ID: 0800020175

SCALE: 1" = 10' Horiz.
1" = 10' Vert.

All Dimensions are US Survey Feet

A1
CROSS SECTIONS
SHEET 507 OF 756

FOR EARTHWORK DEVELOPMENT ONLY

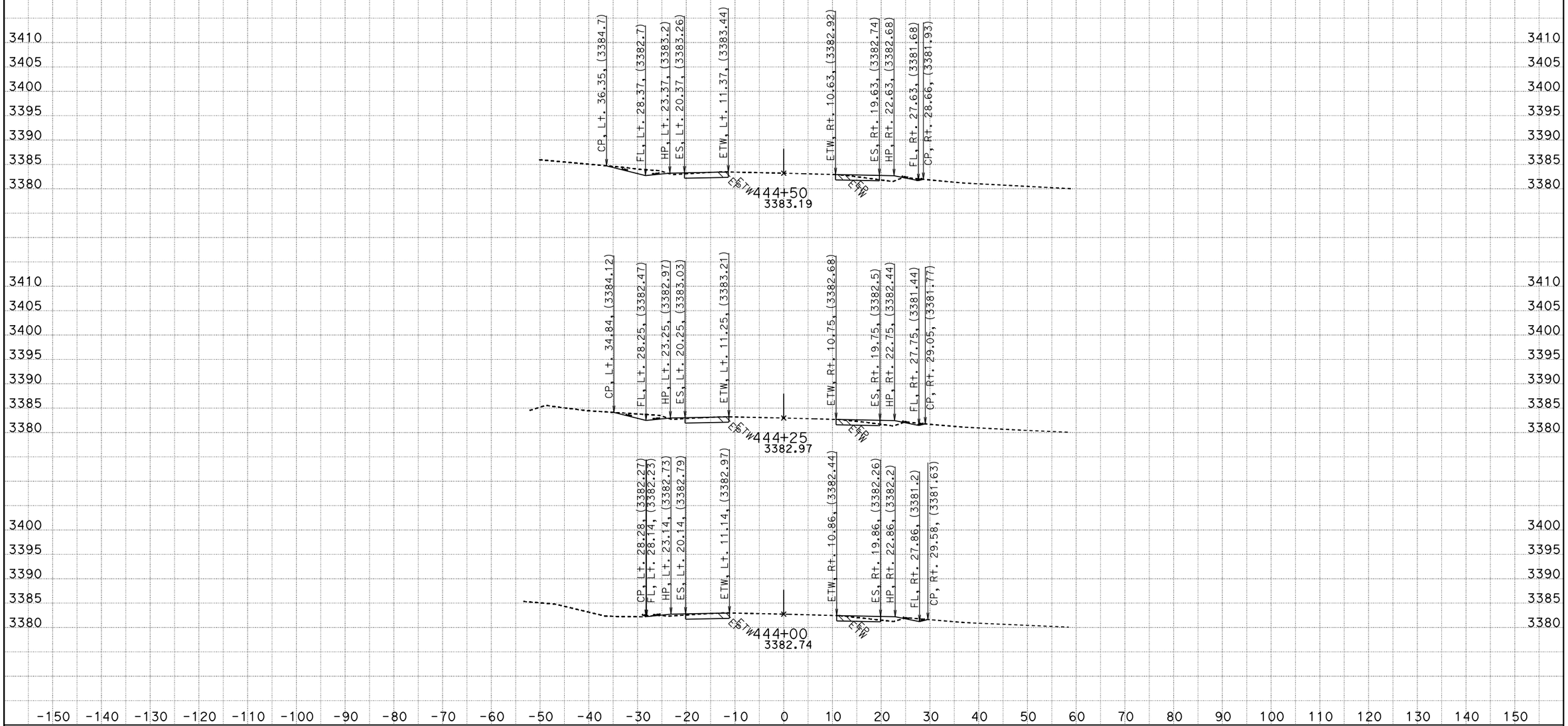

CREATED BY: RDang
DATE: 6/18/2015
KC Project: 570801 File: D:\570801\Design_Xsection\a1final.ear

CONTRACT: 0G900
DIST/CO/RTE/PM: 08/SBd/247/9.6-20.3
PROJECT ID: 0800020175

SCALE: 1" = 10' Horiz.
1" = 10' Vert.

All Dimensions are US Survey Feet

A1
CROSS SECTIONS
SHEET 508 OF 756

FOR EARTHWORK DEVELOPMENT ONLY

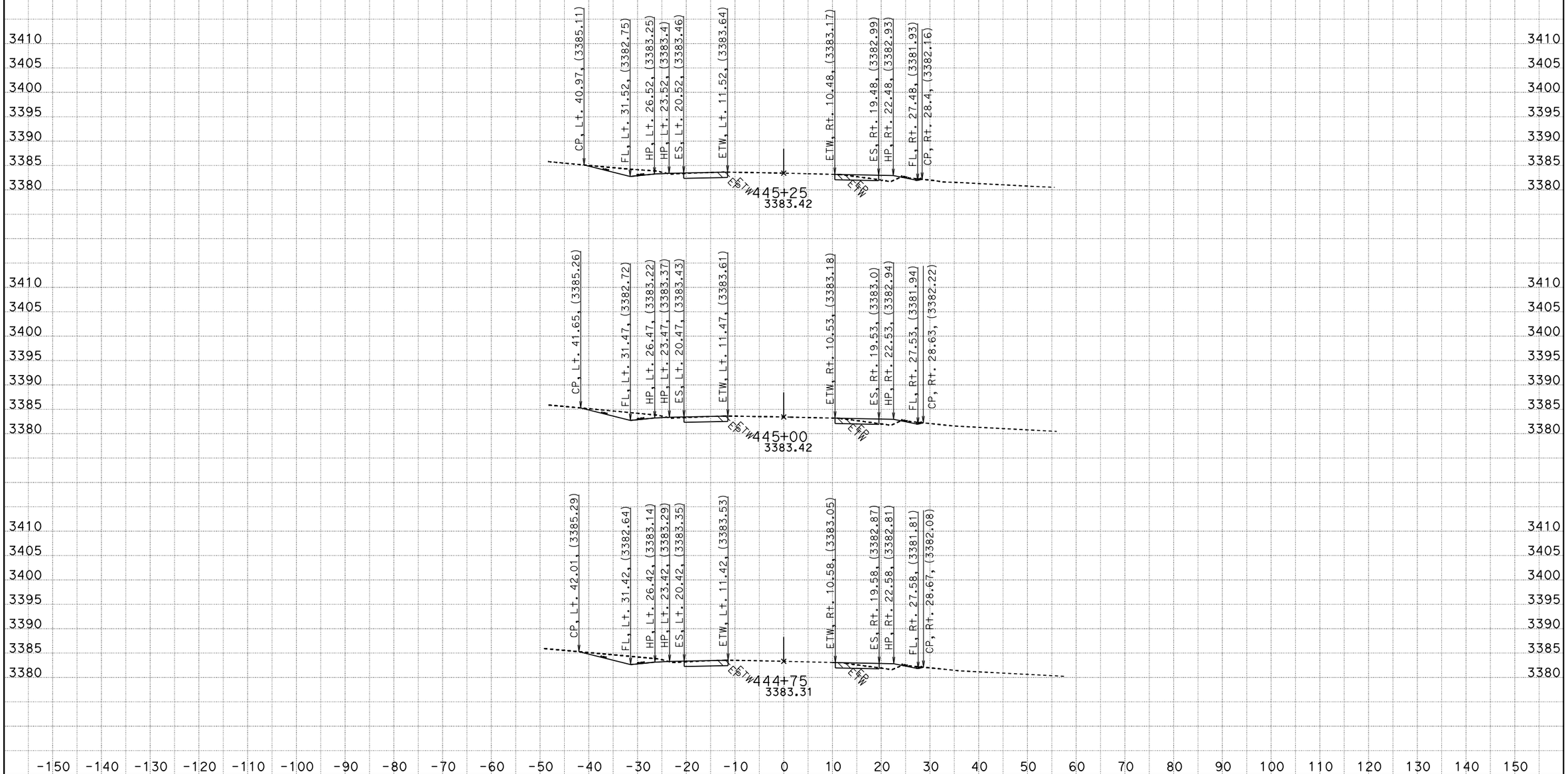

CREATED BY: RDang
DATE: 6/18/2015
KC Project: 570801 File: D:\570801\Design_Xsection\a1final.ear

CONTRACT: 0G900
DIST/CO/RTE/PM: 08/SBd/247/9.6-20.3
PROJECT ID: 0800020175

SCALE: 1" = 10' Horiz.
1" = 10' Vert.

All Dimensions are US Survey Feet

A1
CROSS SECTIONS
SHEET 509 OF 756

FOR EARTHWORK DEVELOPMENT ONLY

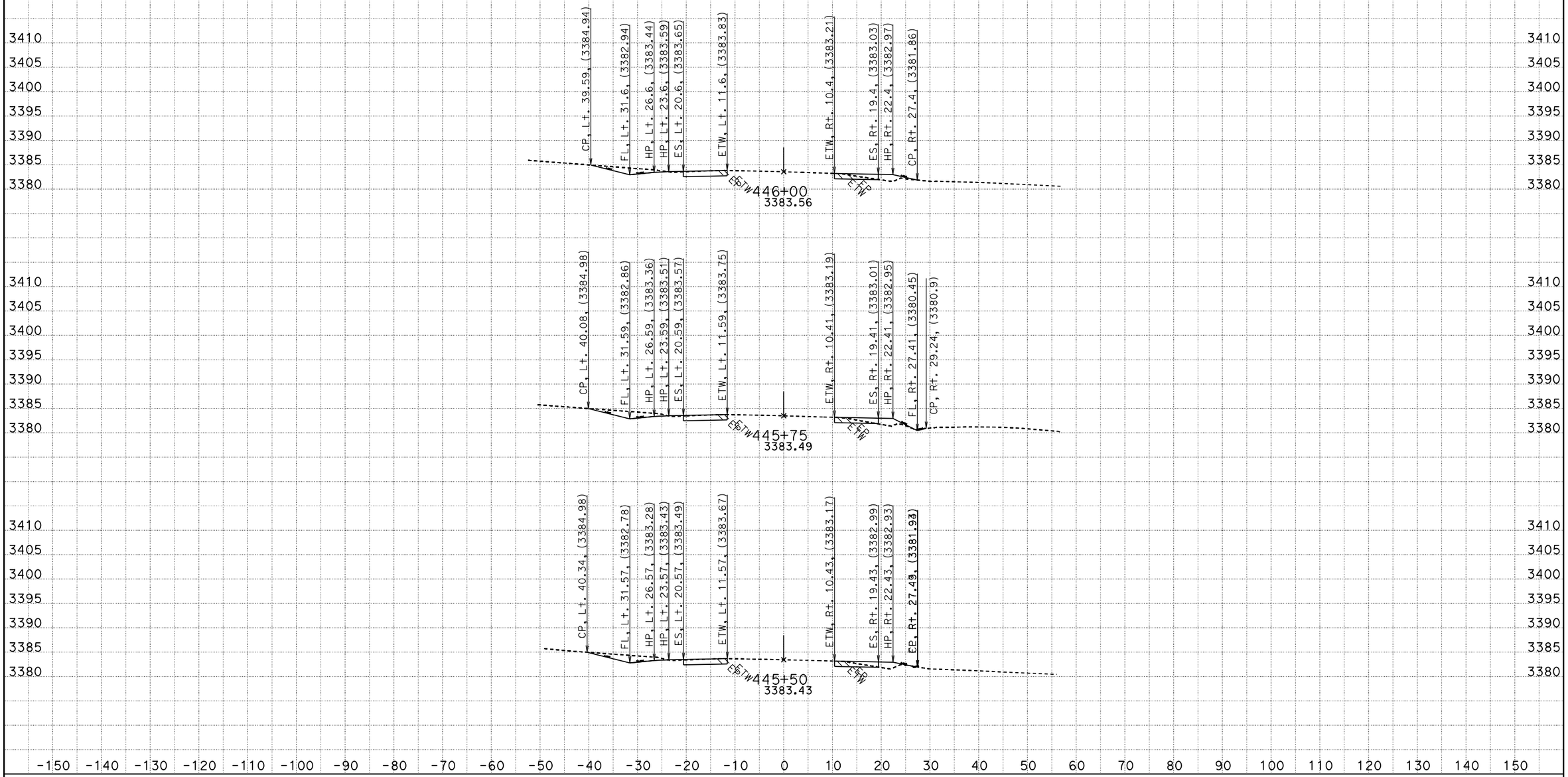

CREATED BY: RDang
DATE: 6/18/2015
KC Project: 570801 File: D:\570801\Design_Xsection\a1final.ear

CONTRACT: 0G900
DIST/CO/RTE/PM: 08/SBd/247/9.6-20.3
PROJECT ID: 0800020175

SCALE: 1" = 10' Horiz.
1" = 10' Vert.

All Dimensions are US Survey Feet

A1
CROSS SECTIONS
SHEET 510 OF 756

FOR EARTHWORK DEVELOPMENT ONLY

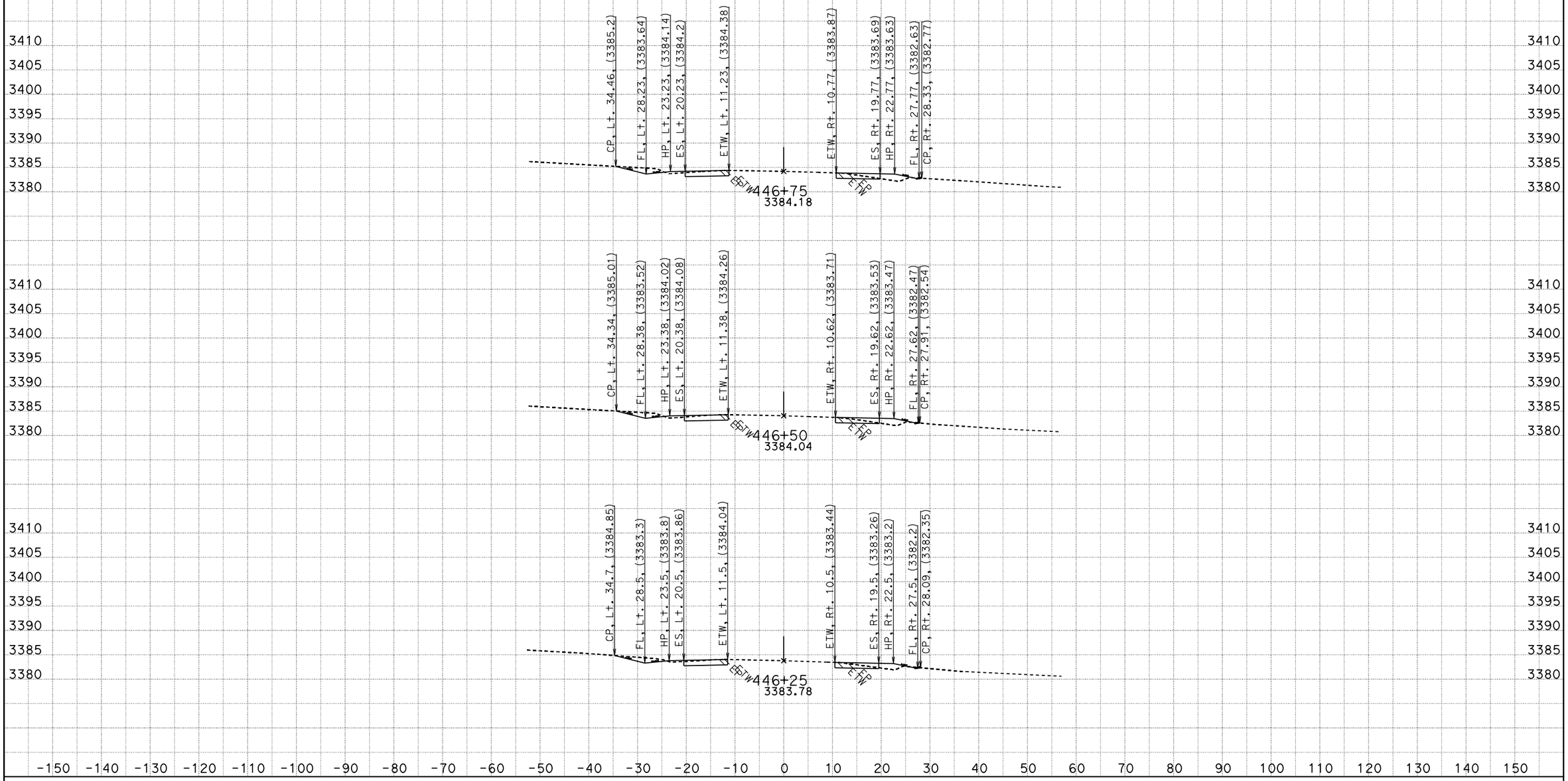

CREATED BY: RDang
DATE: 6/18/2015
KC Project: 570801 File: D:\570801\Design_Xsection\a1final.ear

CONTRACT: 0G900
DIST/CO/RTE/PM: 08/SBd/247/9.6-20.3
PROJECT ID: 0800020175

SCALE: 1" = 10' Horiz.
1" = 10' Vert.

All Dimensions are US Survey Feet

A1
CROSS SECTIONS

FOR EARTHWORK DEVELOPMENT ONLY

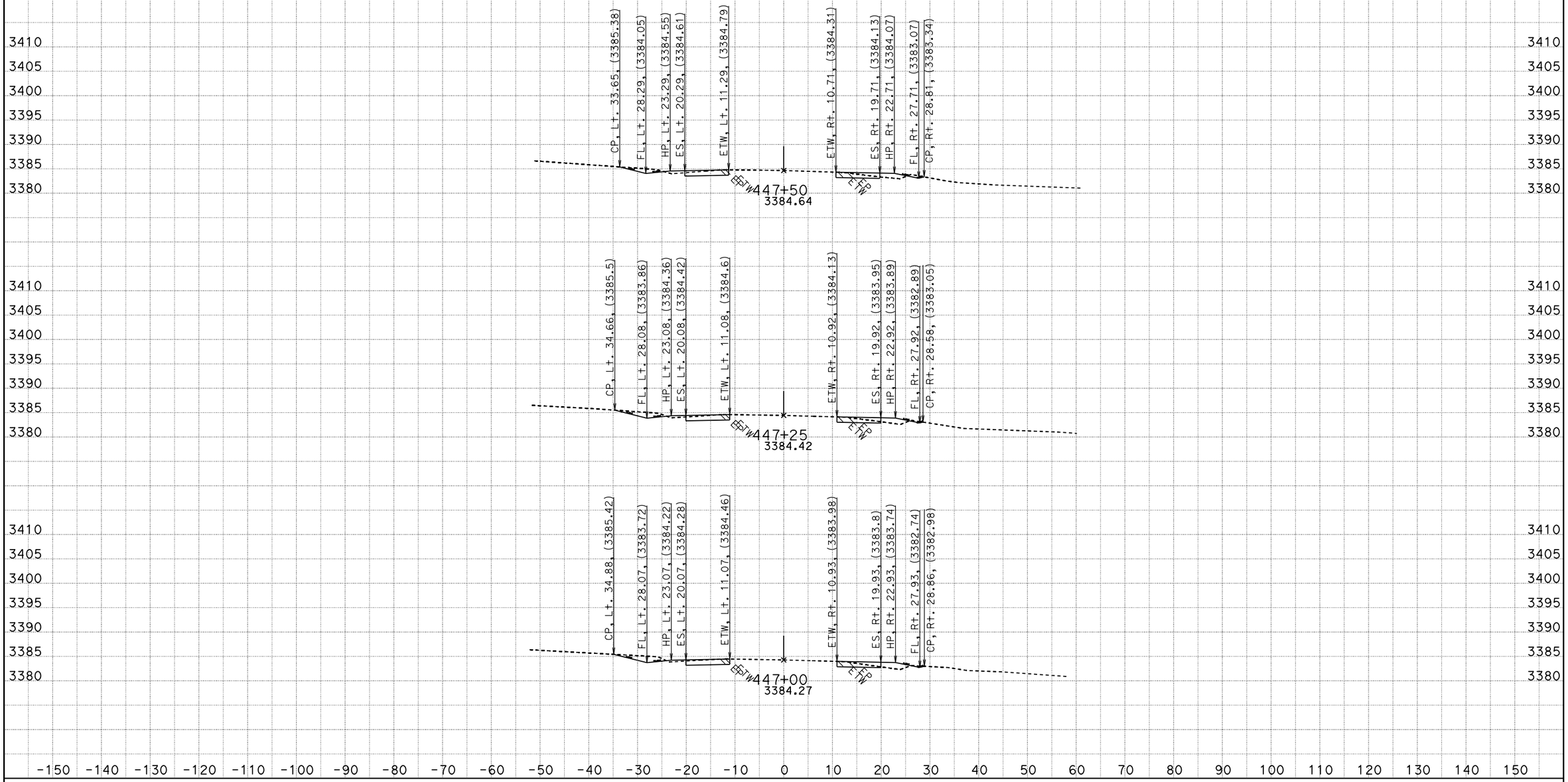

CREATED BY: RDang
DATE: 6/18/2015
KC Project: 570801 File: D:\570801\Design_Xsection\a1final.ear

CONTRACT: 0G900
DIST/CO/RTE/PM: 08/SBd/247/9.6-20.3
PROJECT ID: 0800020175

SCALE: 1" = 10' Horiz.
1" = 10' Vert.

All Dimensions are US Survey Feet

A1
CROSS SECTIONS
SHEET 512 OF 756

FOR EARTHWORK DEVELOPMENT ONLY

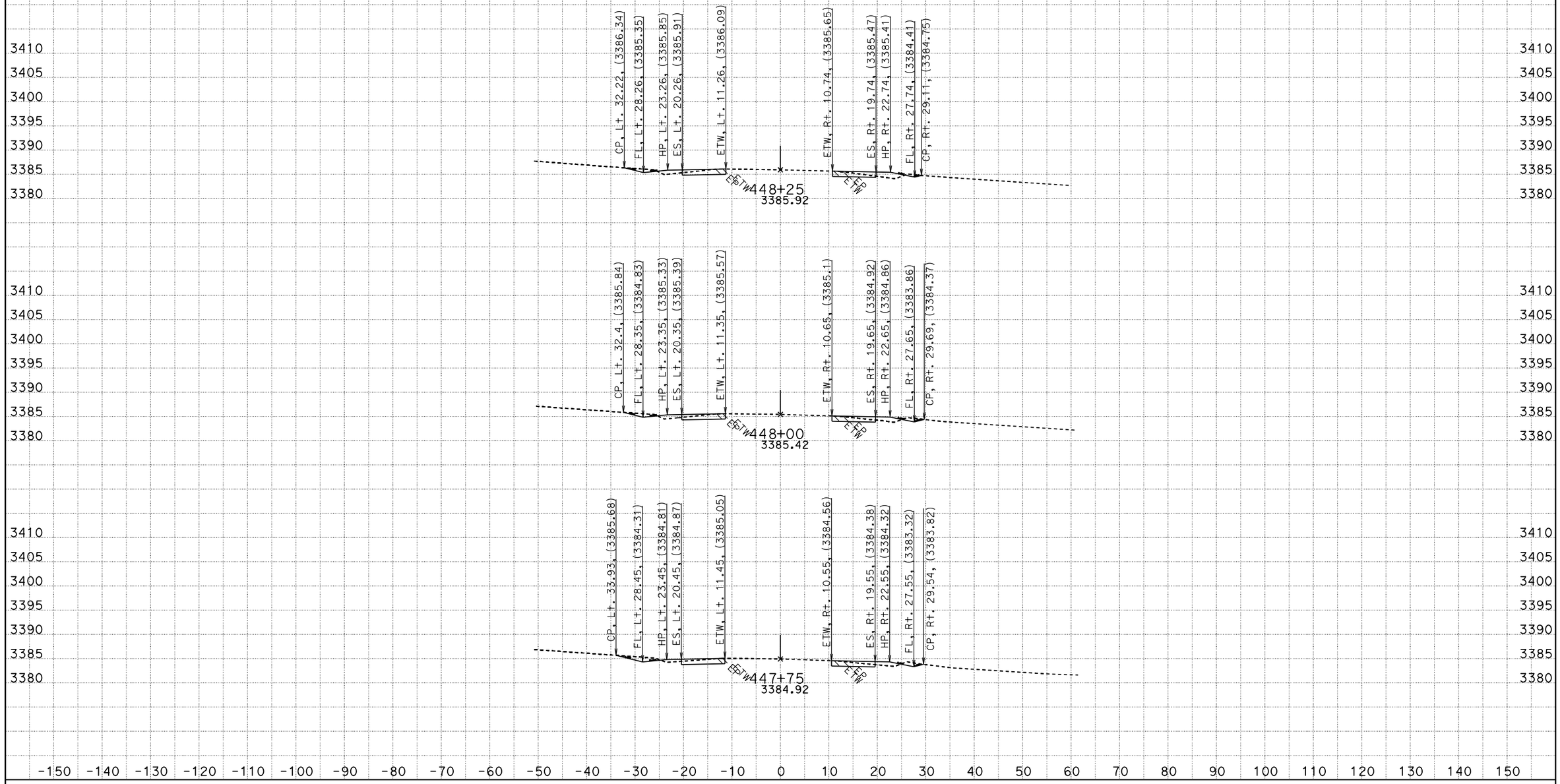

CREATED BY: RDang
DATE: 6/18/2015
KC Project: 570801 File: D:\570801\Design_Xsection\a1final.ear

CONTRACT: 0G900
DIST/CO/RTE/PM: 08/SBd/247/9.6-20.3
PROJECT ID: 0800020175

SCALE: 1" = 10' Horiz.
1" = 10' Vert.

All Dimensions are US Survey Feet

A1
CROSS SECTIONS
SHEET 513 OF 756

FOR EARTHWORK DEVELOPMENT ONLY

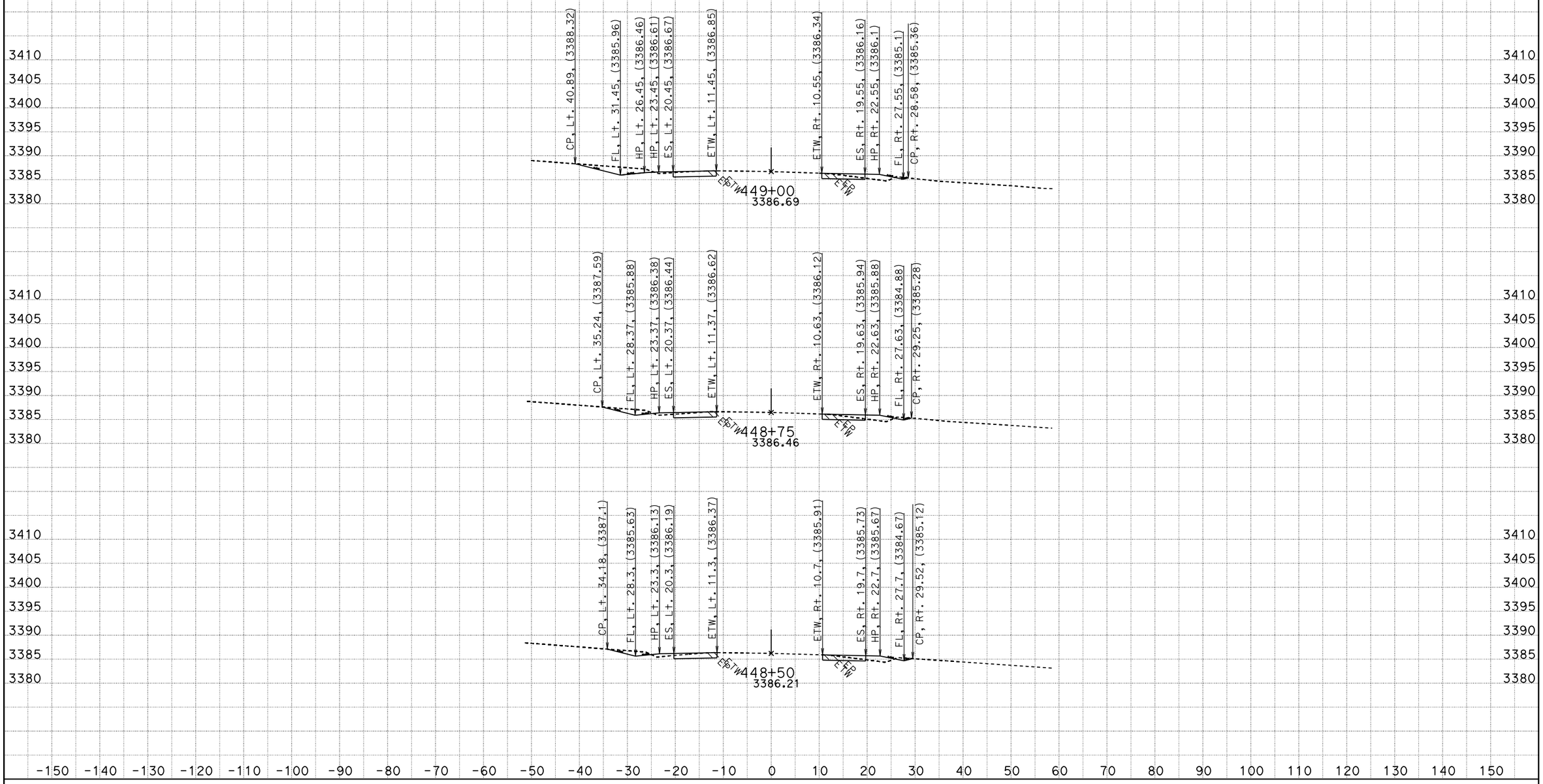

CREATED BY: RDang
DATE: 6/18/2015
KC Project: 570801 File: D:\570801\Design_Xsection\a1final.ear

CONTRACT: 0G900
DIST/CO/RTE/PM: 08/SBd/247/9.6-20.3
PROJECT ID: 0800020175

SCALE: 1" = 10' Horiz.
1" = 10' Vert.

All Dimensions are US Survey Feet

A1
CROSS SECTIONS
SHEET 514 OF 756

FOR EARTHWORK DEVELOPMENT ONLY

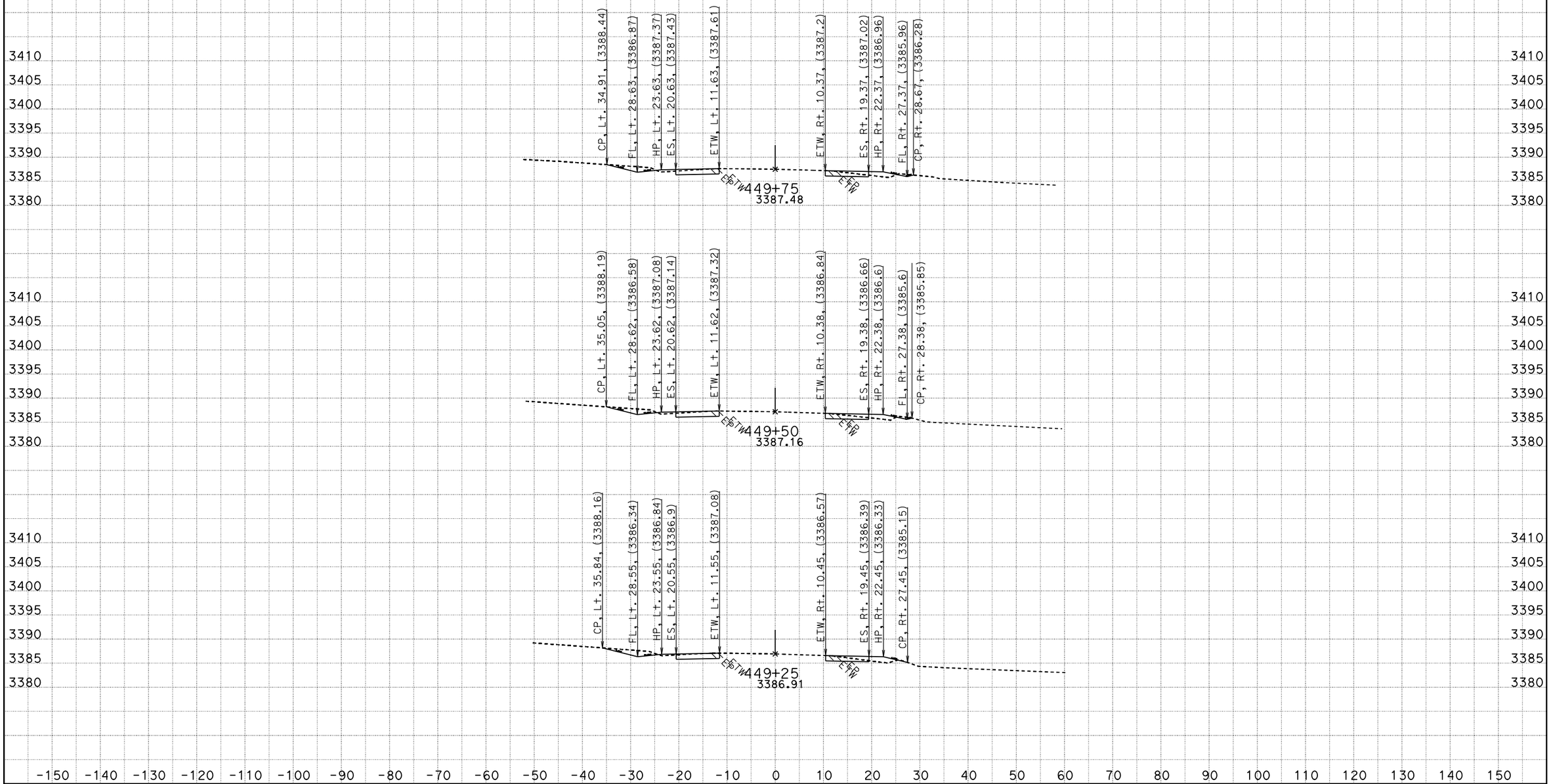

CREATED BY: RDang
DATE: 6/18/2015
KC Project: 570801 File: D:\570801\Design_Xsection\a1final.ear

CONTRACT: 0G900
DIST/CO/RTE/PM: 08/SBd/247/9.6-20.3
PROJECT ID: 0800020175

SCALE: 1" = 10' Horiz.
1" = 10' Vert.

All Dimensions are US Survey Feet

A1
CROSS SECTIONS
SHEET 515 OF 756

FOR EARTHWORK DEVELOPMENT ONLY

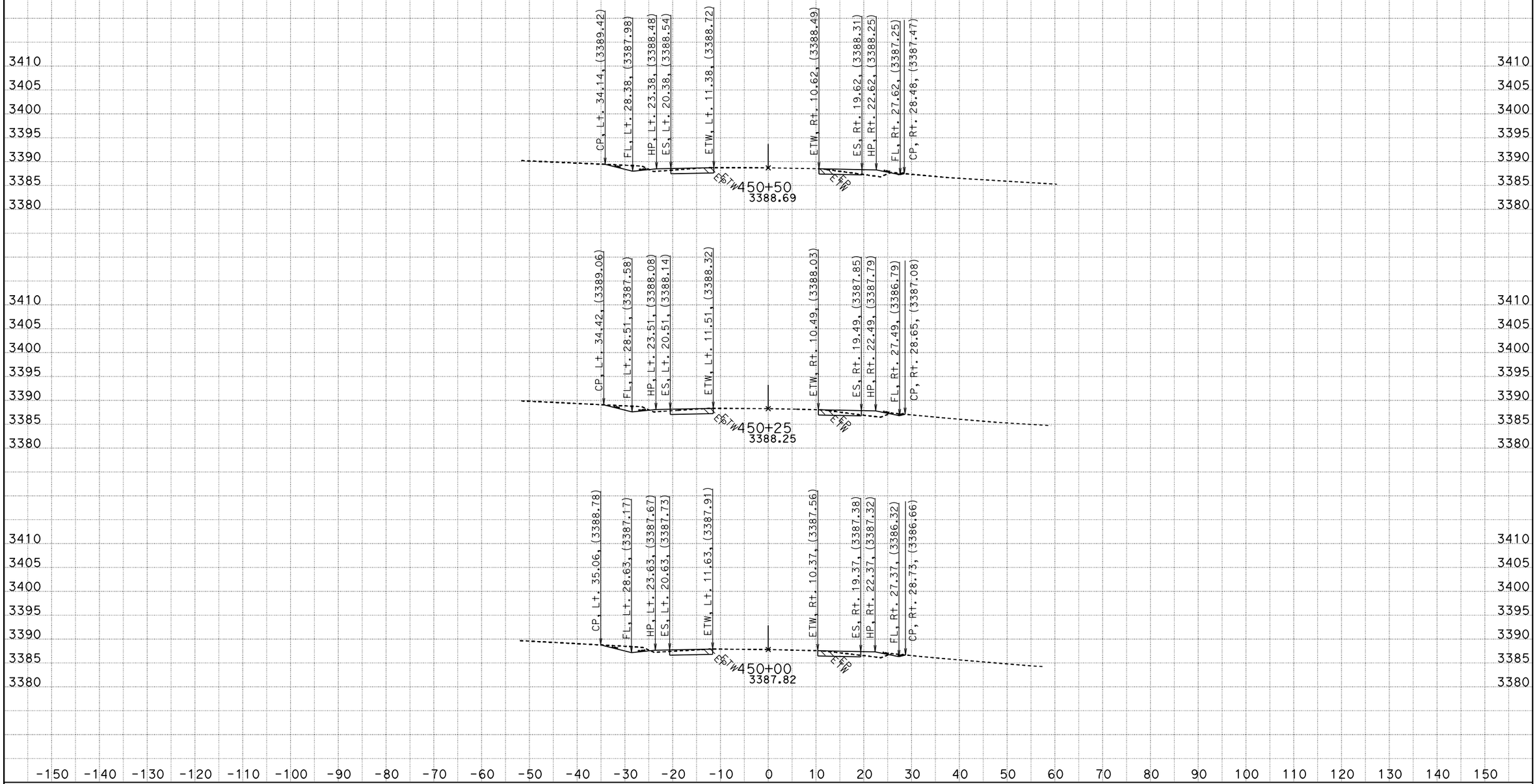

CREATED BY: RDang
DATE: 6/18/2015
KC Project: 570801 File: D:\570801\Design_Xsection\a1final.ear

CONTRACT: 0G900
DIST/CO/RTE/PM: 08/SBd/247/9.6-20.3
PROJECT ID: 0800020175

SCALE: 1" = 10' Horiz.
1" = 10' Vert.

All Dimensions are US Survey Feet

A1
CROSS SECTIONS
SHEET 516 OF 756

FOR EARTHWORK DEVELOPMENT ONLY

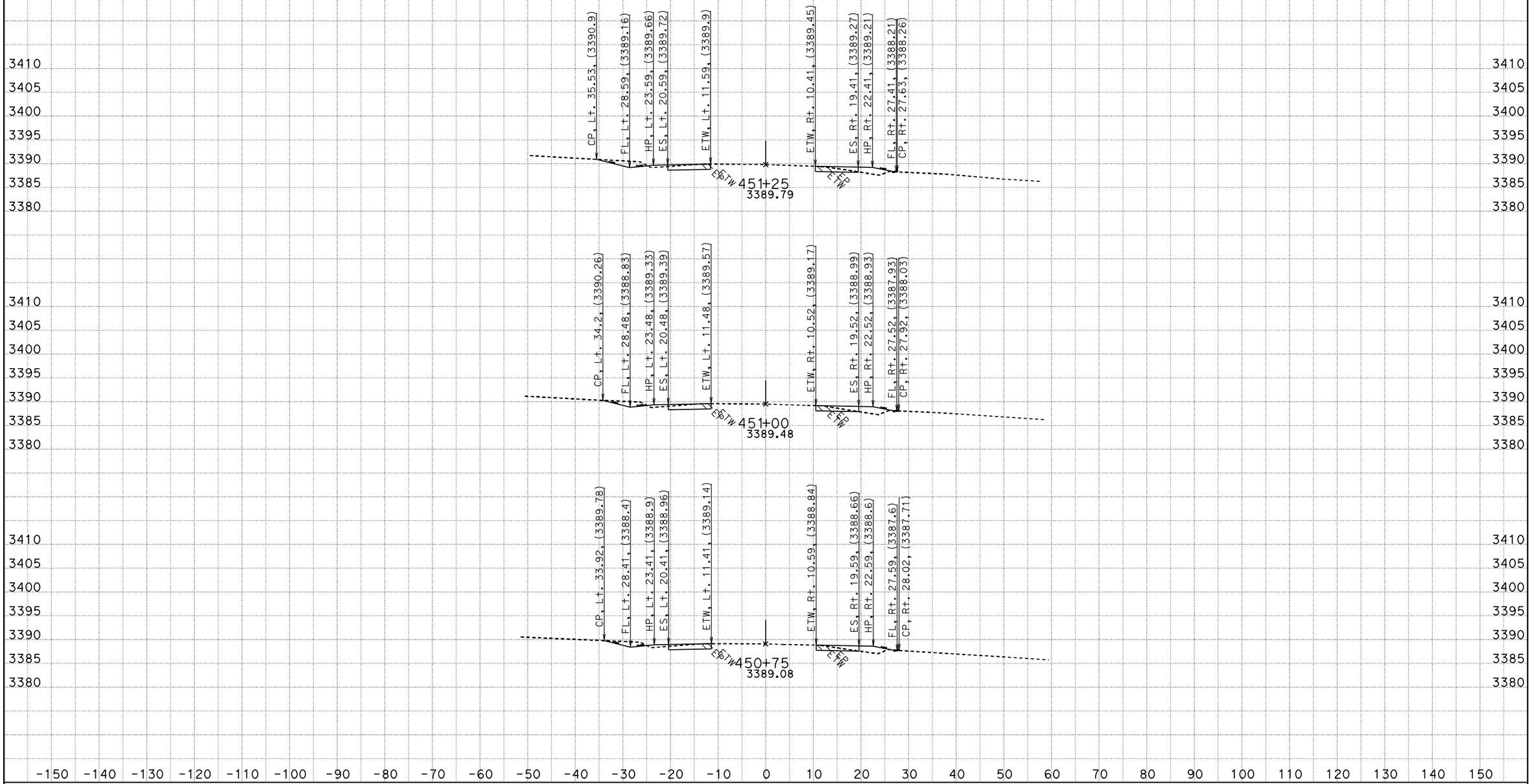

CREATED BY: RDang
DATE: 6/18/2015
KC Project: 570801 File: D:\570801\Design_Xsection\a1final.ear

CONTRACT: 0G900
DIST/CO/RTE/PM: 08/SBd/247/9.6-20.3
PROJECT ID: 0800020175

SCALE: 1" = 10' Horiz.
1" = 10' Vert.

All Dimensions are US Survey Feet

A1
CROSS SECTIONS
SHEET 517 OF 756

FOR EARTHWORK DEVELOPMENT ONLY

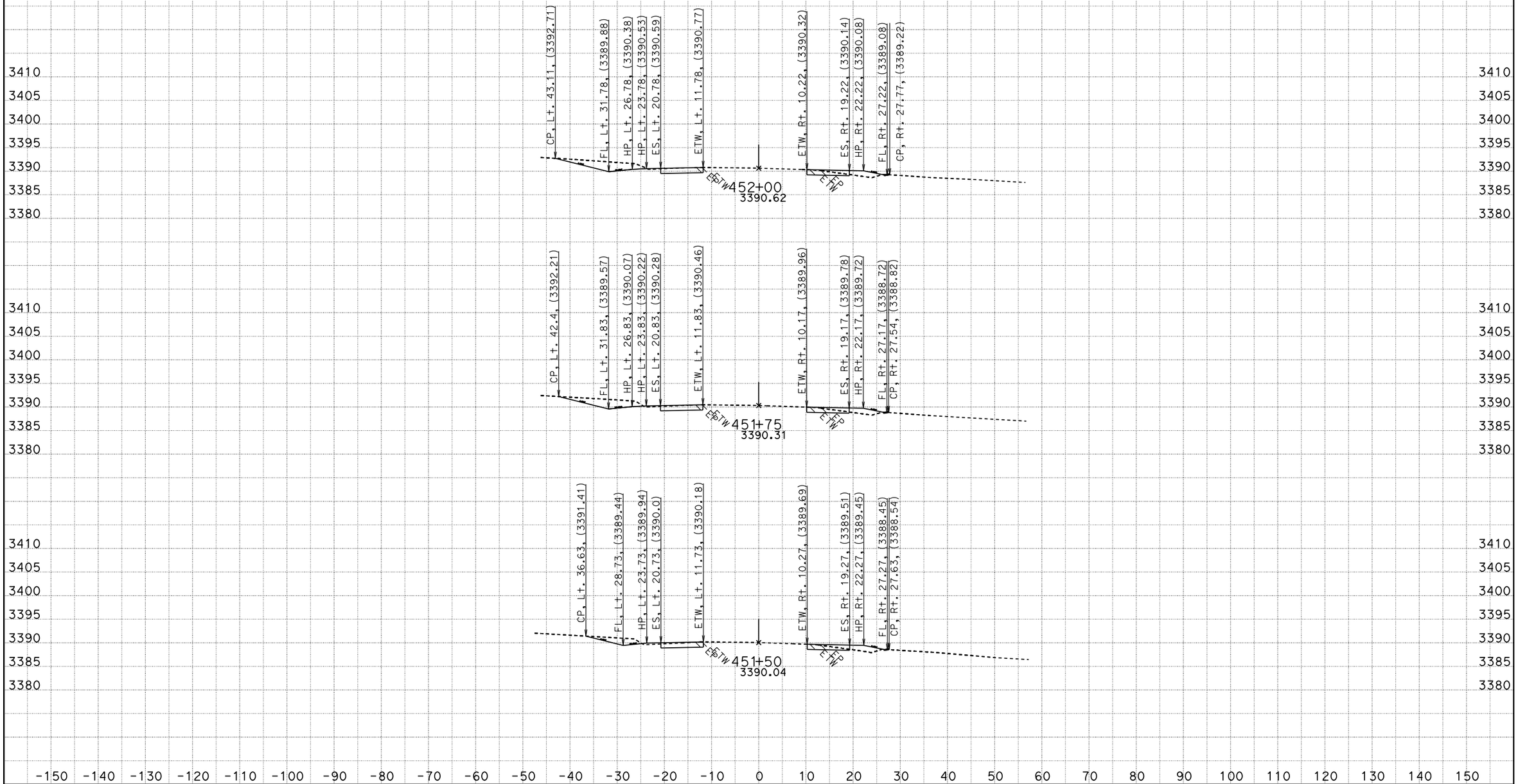

CREATED BY: RDang
DATE: 6/18/2015
KC Project: 570801 File: D:\570801\Design_Xsection\a1final.ear

CONTRACT: 0G900
DIST/CO/RTE/PM: 08/SBd/247/9.6-20.3
PROJECT ID: 0800020175

SCALE: 1" = 10' Horiz.
1" = 10' Vert.

All Dimensions are US Survey Feet

A1
CROSS SECTIONS
SHEET 518 OF 756

FOR EARTHWORK DEVELOPMENT ONLY

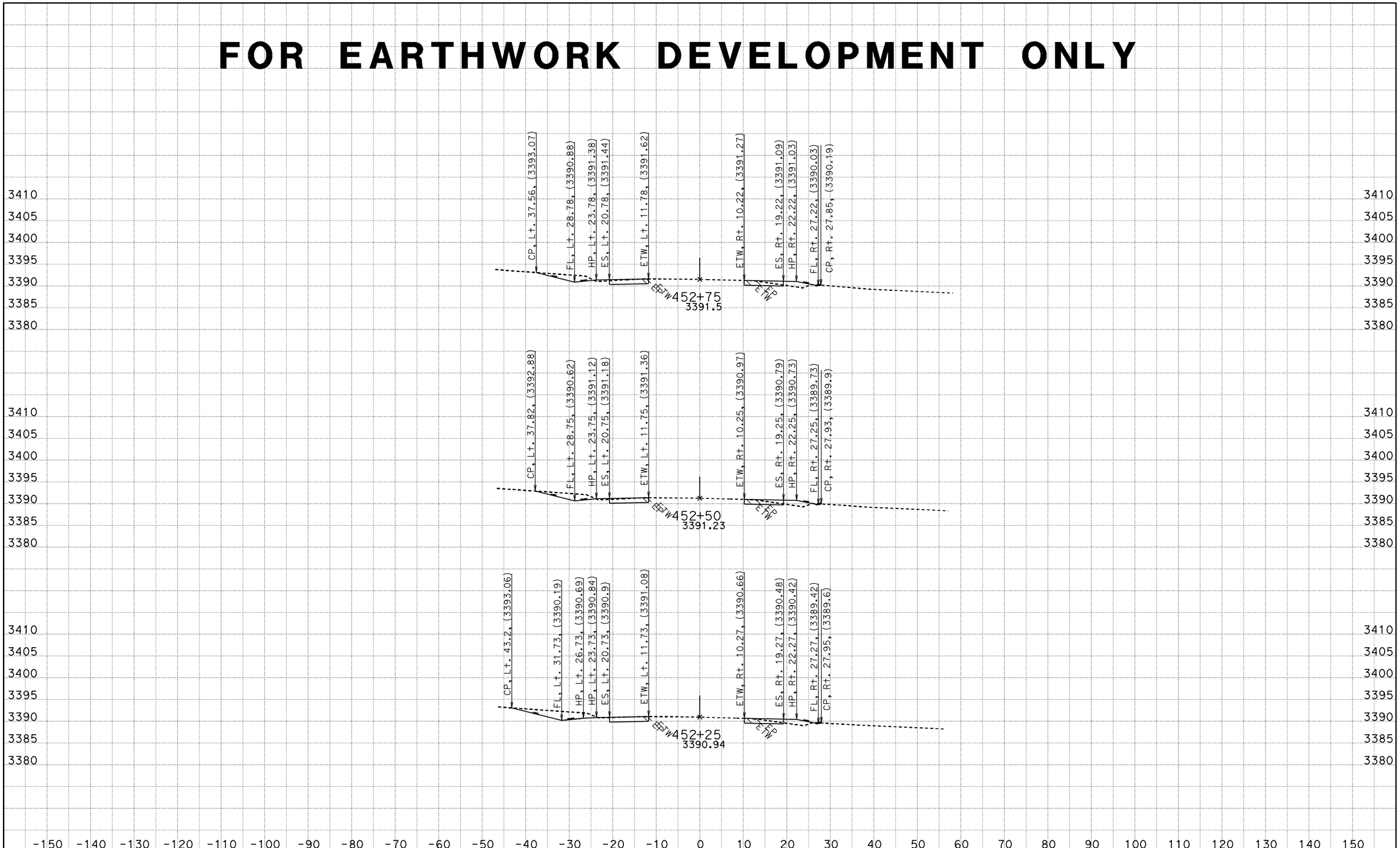

CREATED BY: RDang
DATE: 6/18/2015
KC Project: 570801 File: D:\570801\Design_Xsection\a1final.ear

CONTRACT: 0G900
DIST/CO/RTE/PM: 08/SBd/247/9.6-20.3
PROJECT ID: 0800020175

SCALE: 1" = 10' Horiz.
1" = 10' Vert.

All Dimensions are US Survey Feet

A1
CROSS SECTIONS
SHEET 519 OF 756

FOR EARTHWORK DEVELOPMENT ONLY

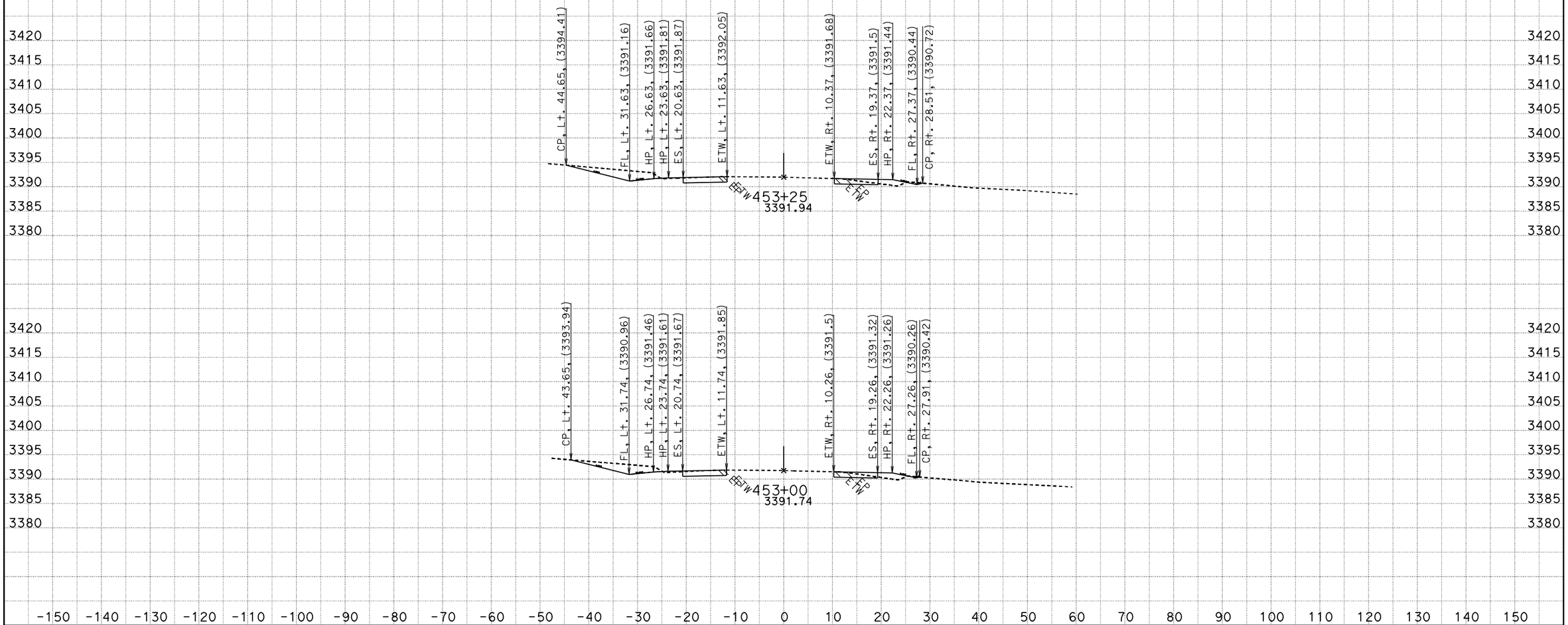

CREATED BY: RDang
DATE: 6/18/2015
KC Project: 570801 File: D:\570801\Design_Xsection\a1final.ear

CONTRACT: 0G900
DIST/CO/RTE/PM: 08/SBd/247/9.6-20.3
PROJECT ID: 0800020175

SCALE: 1" = 10' Horiz.
1" = 10' Vert.

All Dimensions are US Survey Feet

A1
CROSS SECTIONS
SHEET 520 OF 756

FOR EARTHWORK DEVELOPMENT ONLY

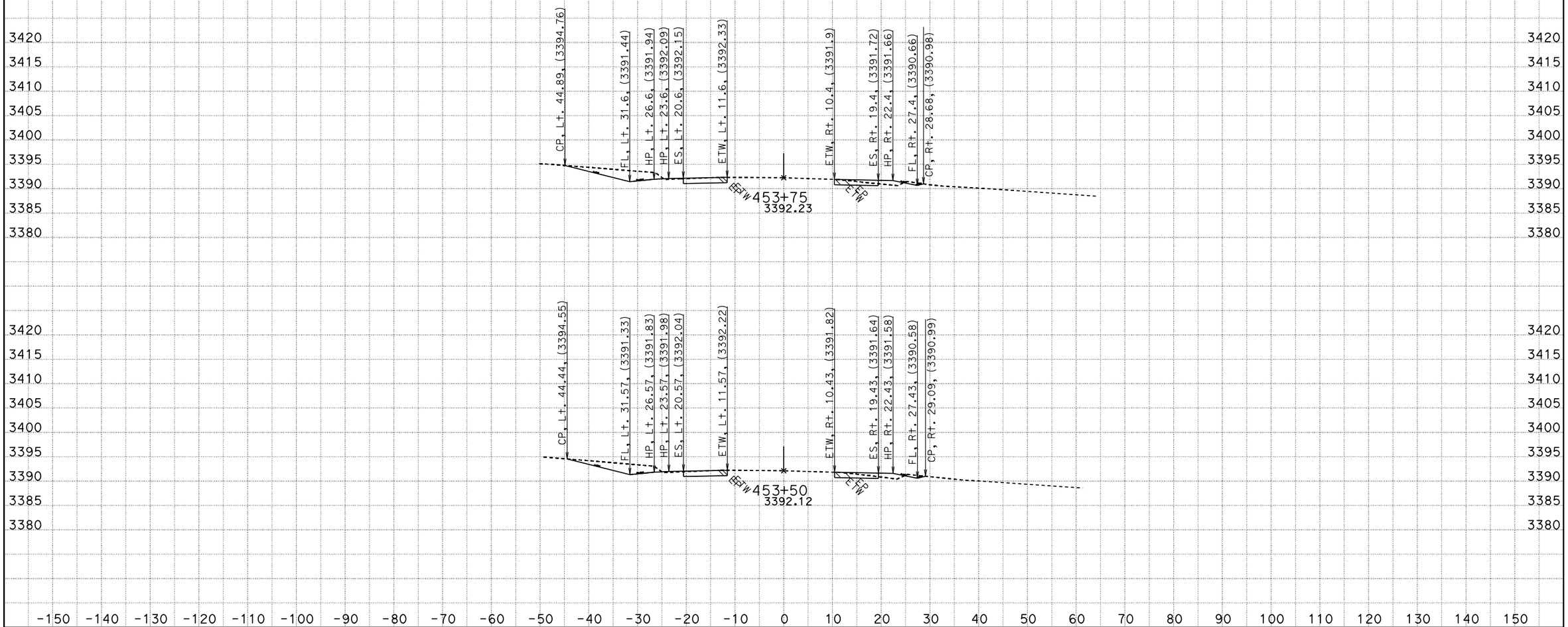

CREATED BY: RDang
DATE: 6/18/2015
KC Project: 570801 File: D:\570801\Design_Xsection\a1final.ear

CONTRACT: 0G900
DIST/CO/RTE/PM: 08/SBd/247/9.6-20.3
PROJECT ID: 0800020175

SCALE: 1" = 10' Horiz.
1" = 10' Vert.

All Dimensions are US Survey Feet

A1
CROSS SECTIONS
SHEET 521 OF 756

FOR EARTHWORK DEVELOPMENT ONLY

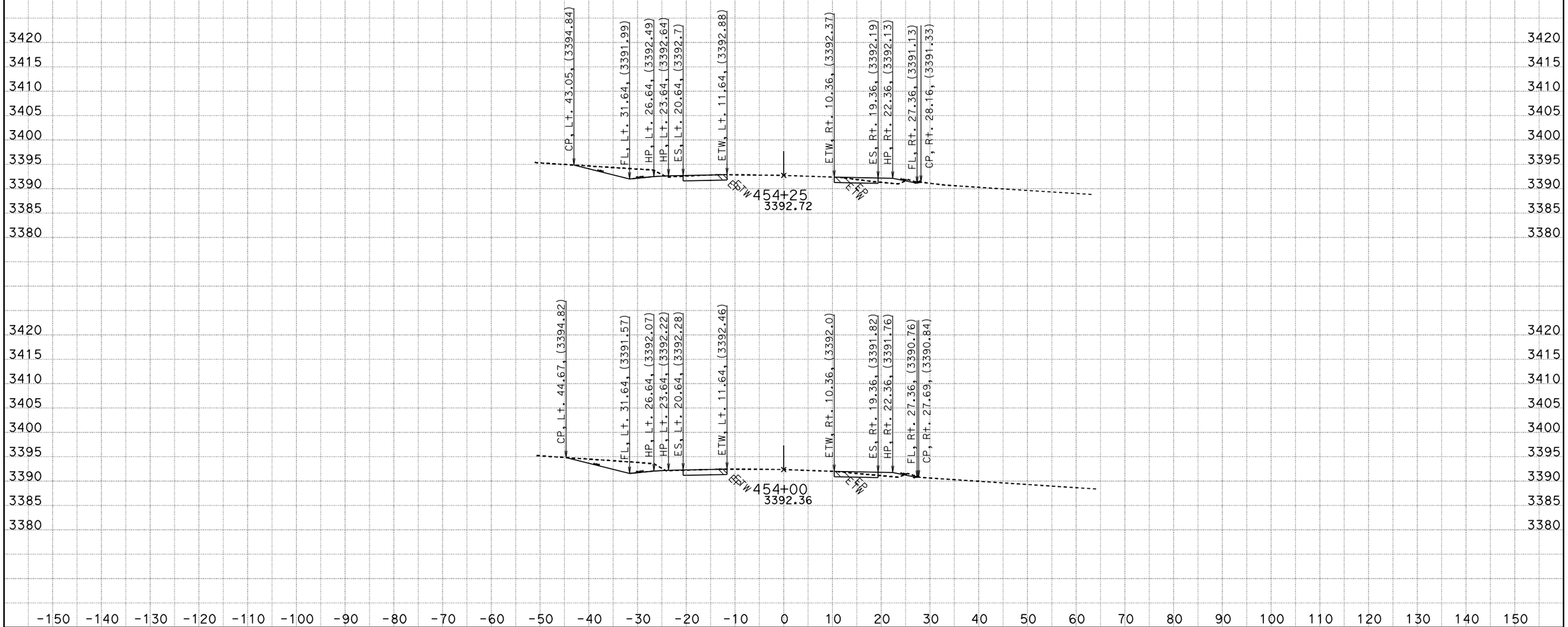

CREATED BY: RDang
DATE: 6/18/2015
KC Project: 570801 File: D:\570801\Design_Xsection\a1final.ear

CONTRACT: 0G900
DIST/CO/RTE/PM: 08/SBd/247/9.6-20.3
PROJECT ID: 0800020175

SCALE: 1" = 10' Horiz.
1" = 10' Vert.

All Dimensions are US Survey Feet

A1
CROSS SECTIONS
SHEET 522 OF 756

FOR EARTHWORK DEVELOPMENT ONLY

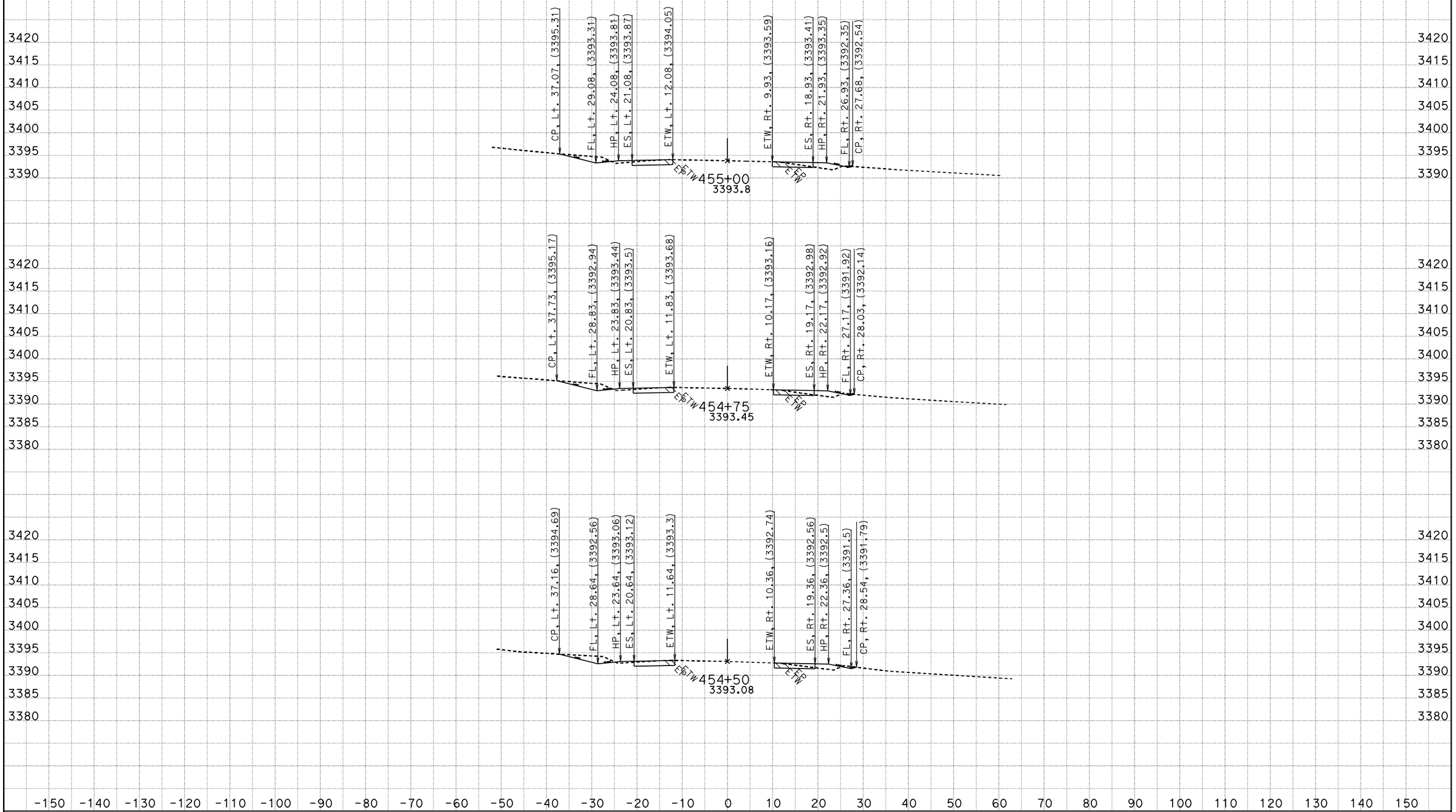

CREATED BY: RDang
DATE: 6/18/2015
KC Project: 570801 File: D:\570801\Design_Xsection\a1final.ear

CONTRACT: 0G900
DIST/CO/RTE/PM: 08/SBd/247/9.6-20.3
PROJECT ID: 0800020175

SCALE: 1" = 10' Horiz.
1" = 10' Vert.

All Dimensions are US Survey Feet

A1
CROSS SECTIONS
SHEET 523 OF 756

FOR EARTHWORK DEVELOPMENT ONLY

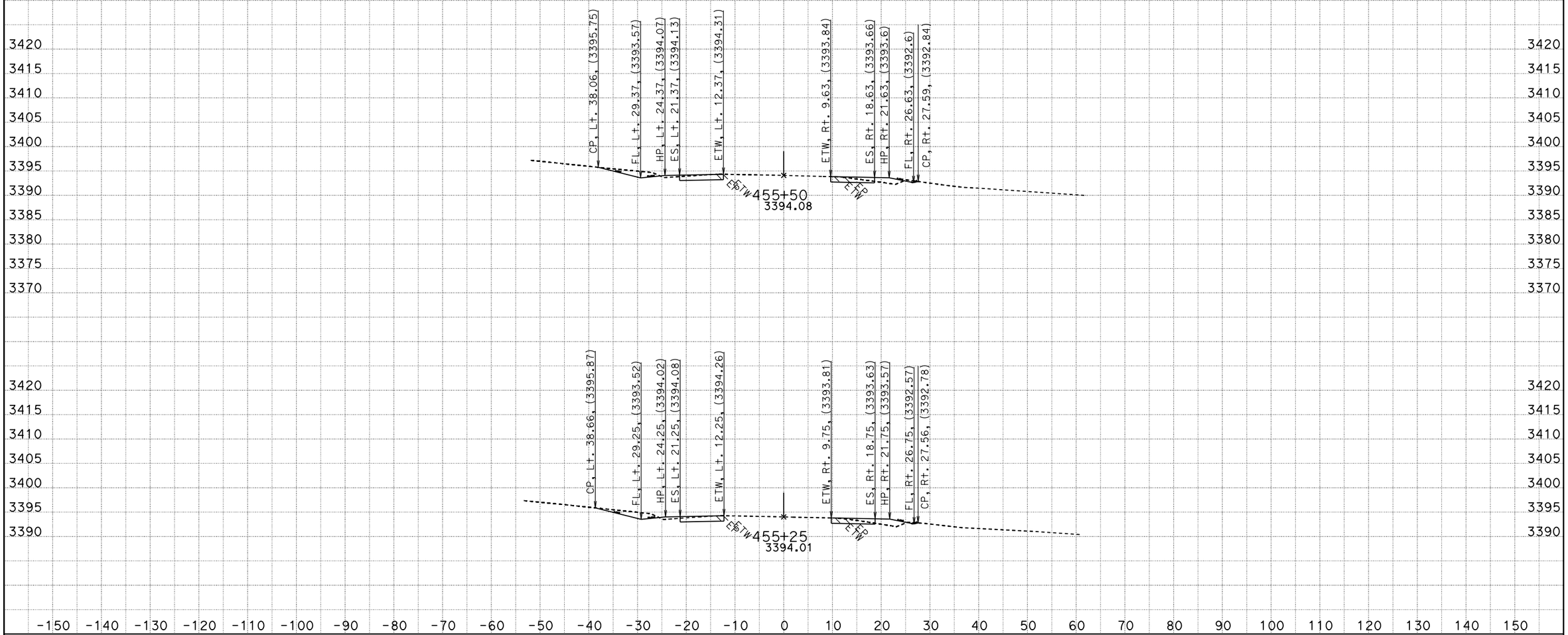

CREATED BY: RDang
DATE: 6/18/2015
KC Project: 570801 File: D:\570801\Design_Xsection\a1final.ear

CONTRACT: 0G900
DIST/CO/RTE/PM: 08/SBd/247/9.6-20.3
PROJECT ID: 0800020175

SCALE: 1" = 10' Horiz.
1" = 10' Vert.

All Dimensions are US Survey Feet

A1
CROSS SECTIONS
SHEET 524 OF 756

FOR EARTHWORK DEVELOPMENT ONLY

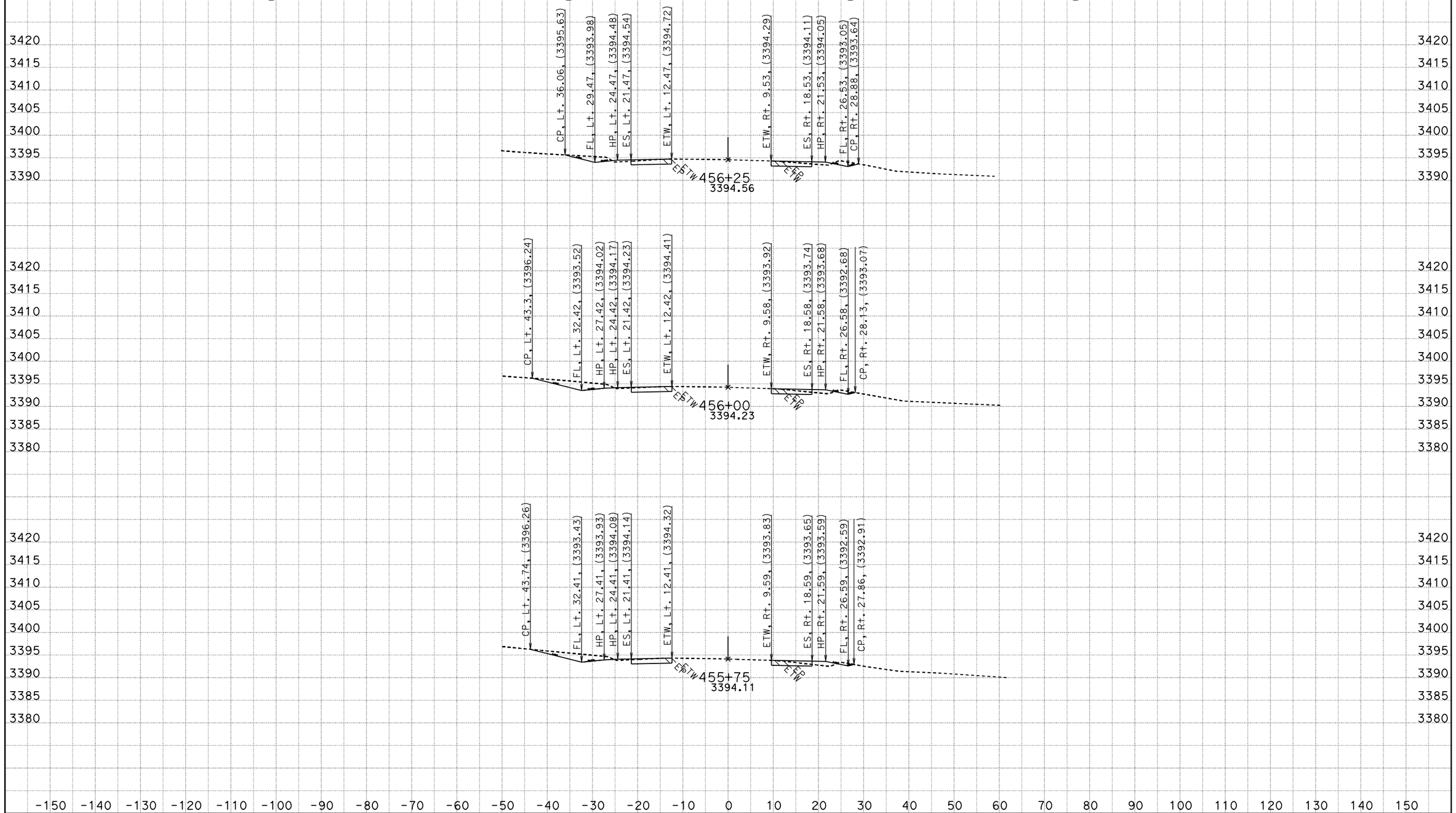

CREATED BY: RDang
DATE: 6/18/2015
KC Project: 570801 File: D:\570801\Design_Xsection\a1final.ear

CONTRACT: 0G900
DIST/CO/RTE/PM: 08/SBd/247/9.6-20.3
PROJECT ID: 0800020175

SCALE: 1" = 10' Horiz.
1" = 10' Vert.

All Dimensions are US Survey Feet

A1
CROSS SECTIONS
SHEET 525 OF 756

FOR EARTHWORK DEVELOPMENT ONLY

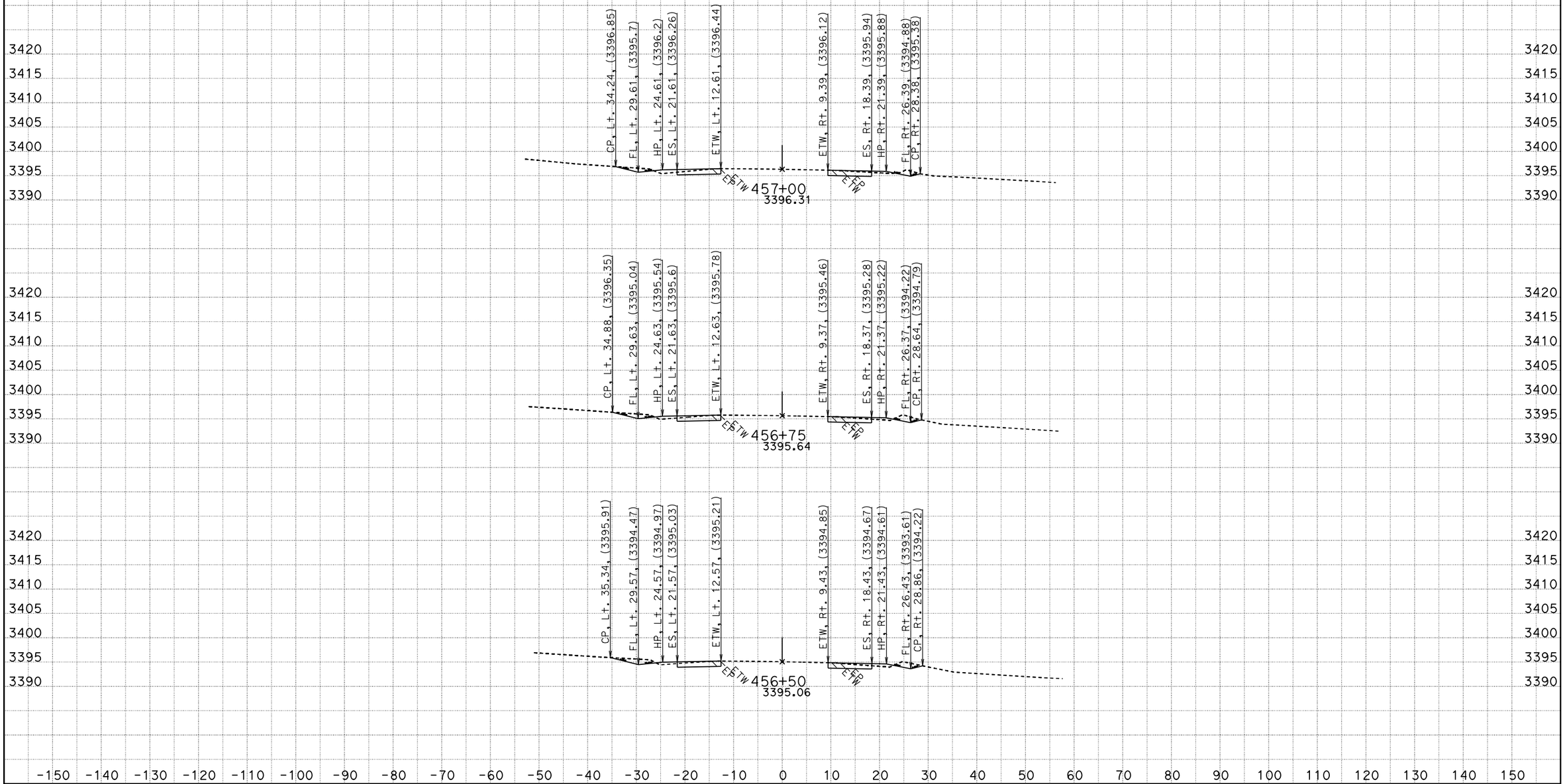

CREATED BY: RDang
DATE: 6/18/2015
KC Project: 570801 File: D:\570801\Design_Xsection\a1final.ear

CONTRACT: 0G900
DIST/CO/RTE/PM: 08/SBd/247/9.6-20.3
PROJECT ID: 0800020175

SCALE: 1" = 10' Horiz.
1" = 10' Vert.

All Dimensions are US Survey Feet

A1
CROSS SECTIONS
SHEET 526 OF 756

FOR EARTHWORK DEVELOPMENT ONLY

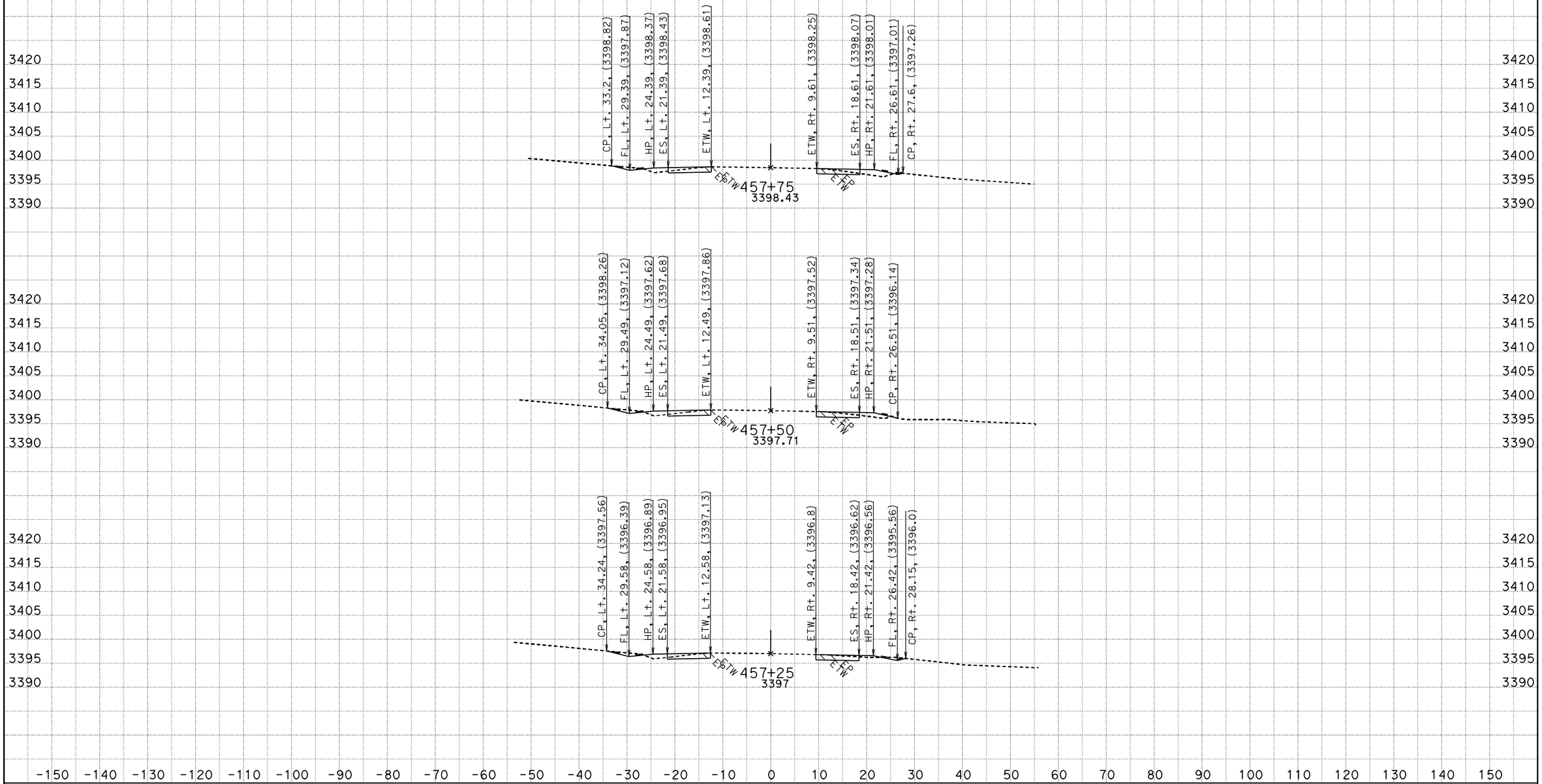

CREATED BY: RDang
DATE: 6/18/2015
KC Project: 570801 File: D:\570801\Design_Xsection\a1final.ear

CONTRACT: 0G900
DIST/CO/RTE/PM: 08/SBd/247/9.6-20.3
PROJECT ID: 0800020175

SCALE: 1" = 10' Horiz.
1" = 10' Vert.

All Dimensions are US Survey Feet

A1
CROSS SECTIONS
SHEET 527 OF 756

FOR EARTHWORK DEVELOPMENT ONLY

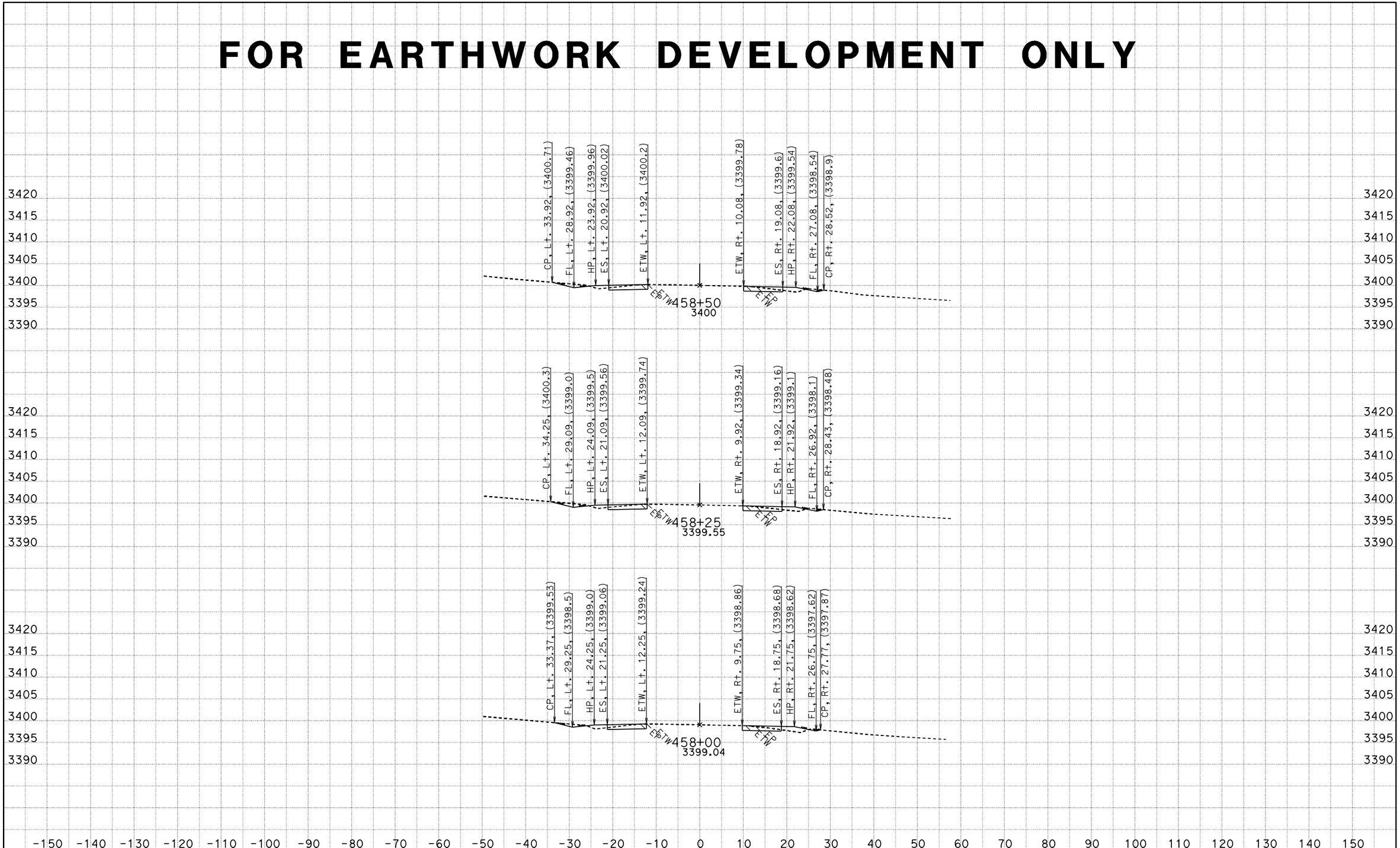

CREATED BY: RDang
DATE: 6/18/2015
KC Project: 570801 File: D:\570801\Design_Xsection\a1final.ear

CONTRACT: 0G900
DIST/CO/RTE/PM: 08/SBd/247/9.6-20.3
PROJECT ID: 0800020175

SCALE: 1" = 10' Horiz.
1" = 10' Vert.

All Dimensions are US Survey Feet

A1
CROSS SECTIONS
SHEET 528 OF 756

FOR EARTHWORK DEVELOPMENT ONLY

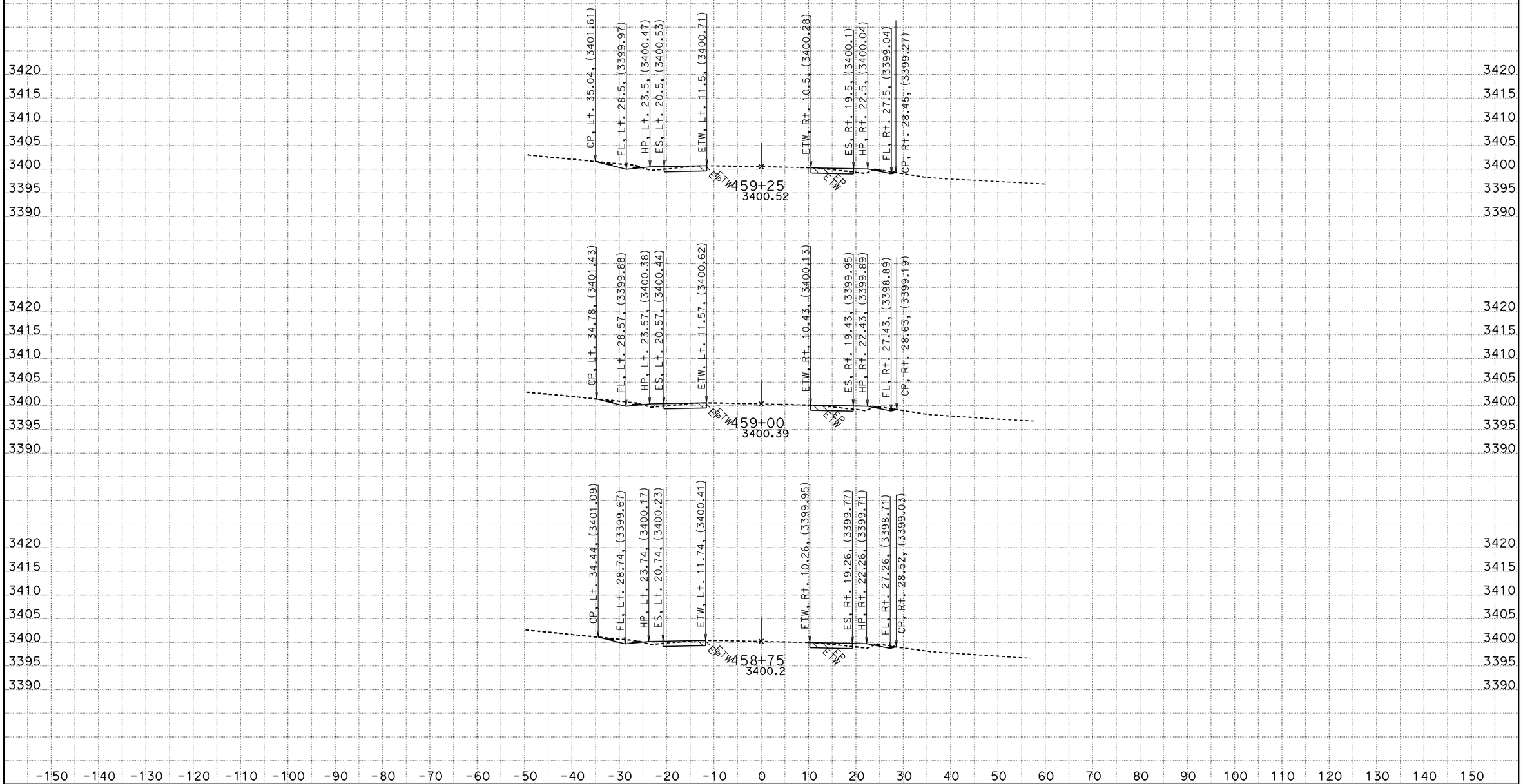

CREATED BY: RDang
DATE: 6/18/2015
KC Project: 570801 File: D:\570801\Design_Xsection\a1final.ear

CONTRACT: 0G900
DIST/CO/RTE/PM: 08/SBd/247/9.6-20.3
PROJECT ID: 0800020175

SCALE: 1" = 10' Horiz.
1" = 10' Vert.

All Dimensions are US Survey Feet

A1
CROSS SECTIONS
SHEET 529 OF 756

FOR EARTHWORK DEVELOPMENT ONLY

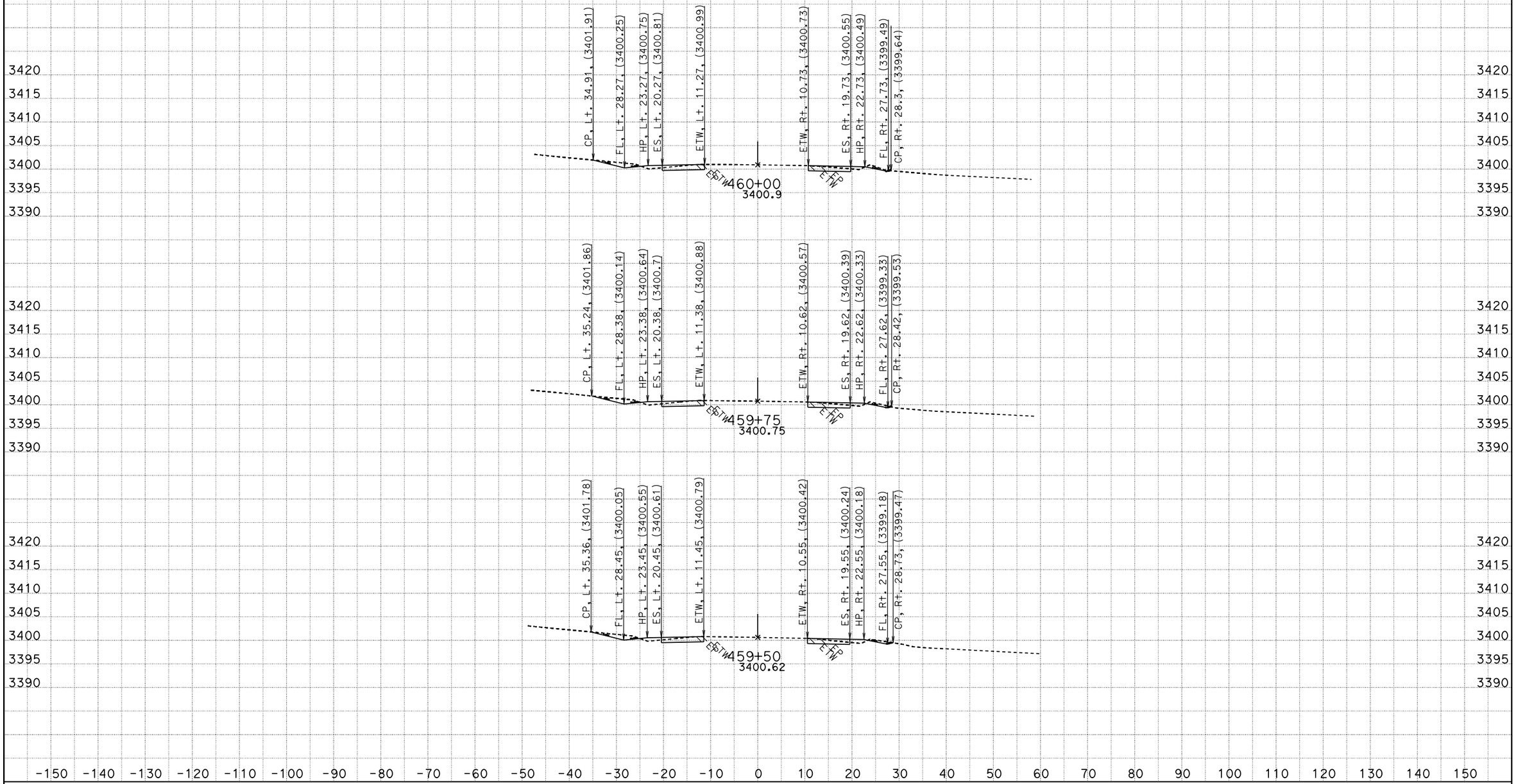

CREATED BY: RDang
DATE: 6/18/2015
KC Project: 570801 File: D:\570801\Design_Xsection\a1final.ear

CONTRACT: 0G900
DIST/CO/RTE/PM: 08/SBd/247/9.6-20.3
PROJECT ID: 0800020175

SCALE: 1" = 10' Horiz.
1" = 10' Vert.

All Dimensions are US Survey Feet

A1
CROSS SECTIONS
SHEET 530 OF 756

FOR EARTHWORK DEVELOPMENT ONLY

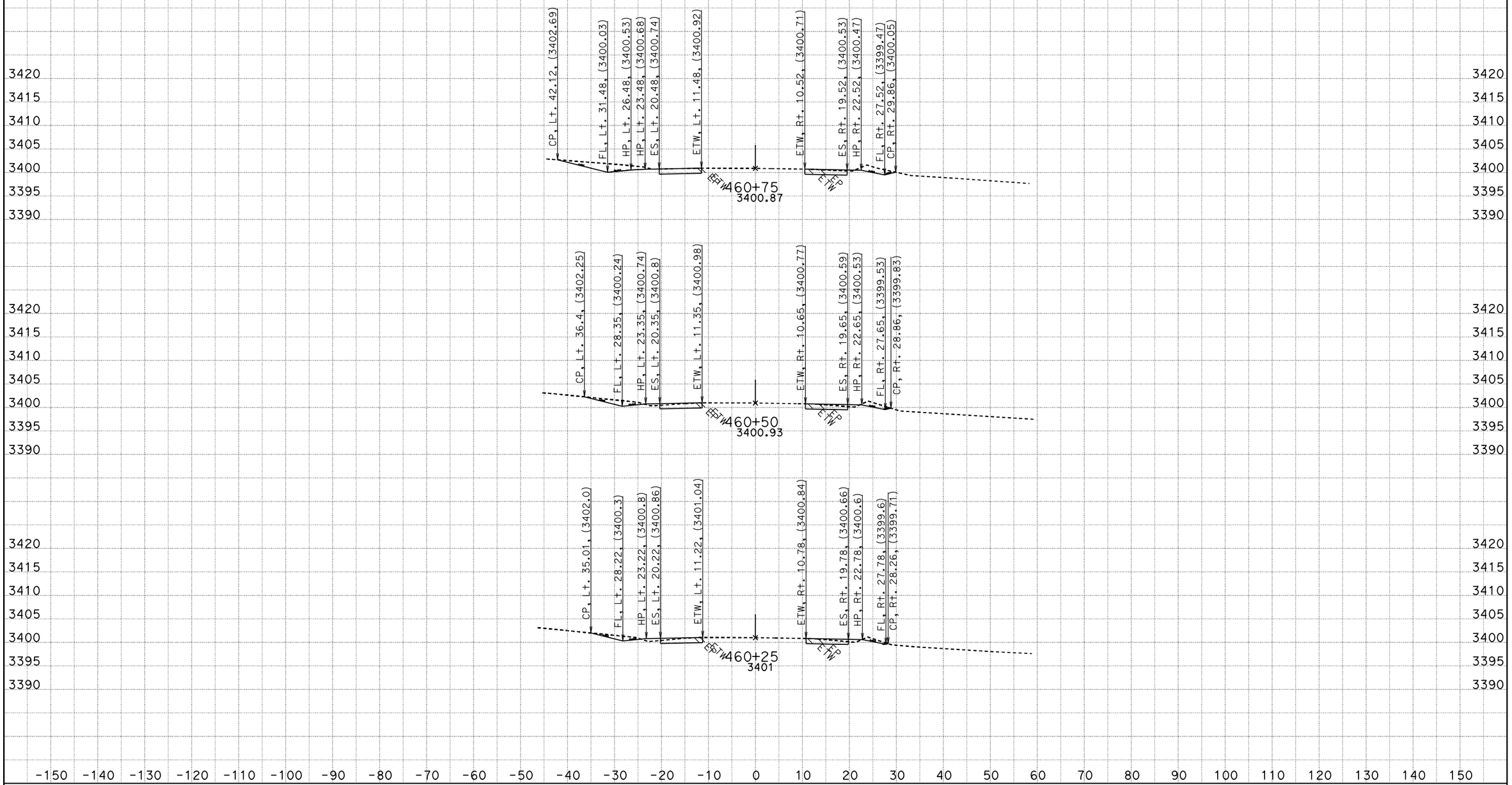

CREATED BY: RDang
DATE: 6/18/2015
KC Project: 570801 File: D:\570801\Design_Xsection\a1final.ear

CONTRACT: 0G900
DIST/CO/RTE/PM: 08/SBd/247/9.6-20.3
PROJECT ID: 0800020175

SCALE: 1" = 10' Horiz.
1" = 10' Vert.

All Dimensions are US Survey Feet

A1
CROSS SECTIONS
SHEET 531 OF 756

FOR EARTHWORK DEVELOPMENT ONLY

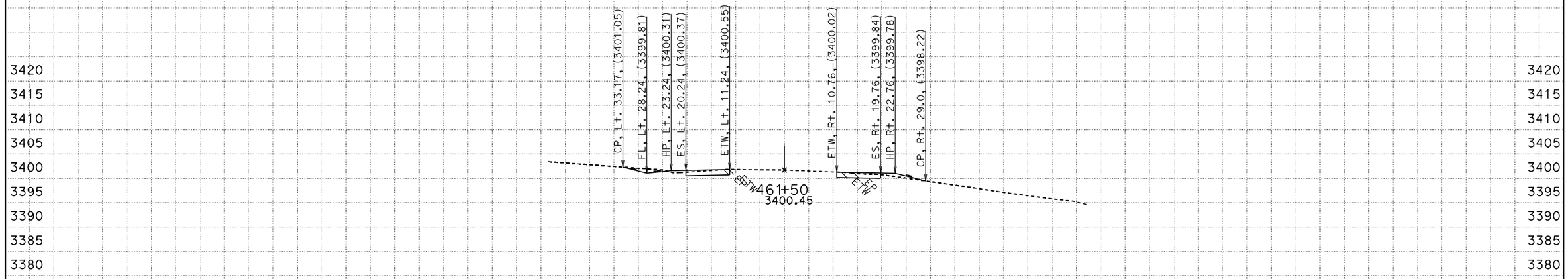

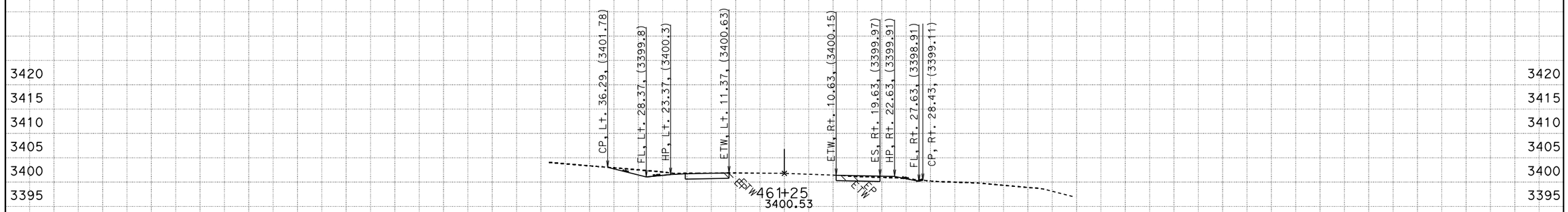

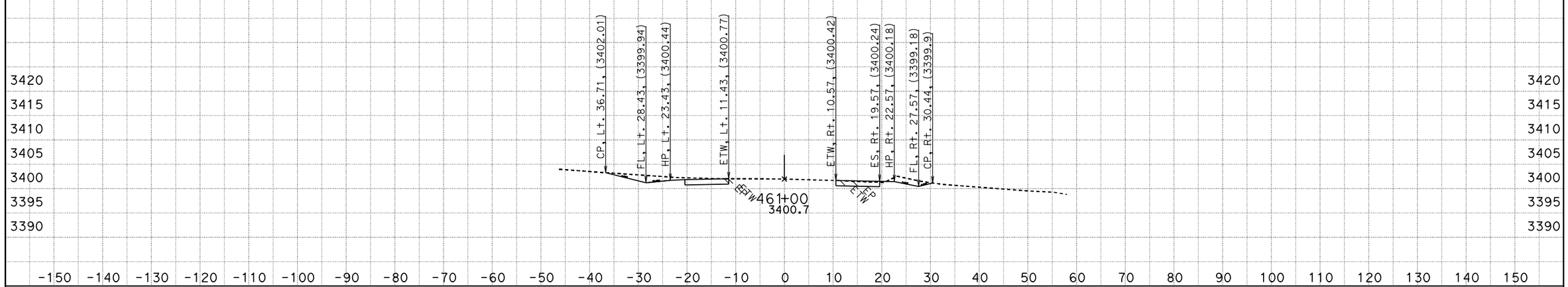

CREATED BY: RDang
DATE: 6/18/2015
KC Project: 570801 File: D:\570801\Design_Xsection\a1final.ear

CONTRACT: 0G900
DIST/CO/RTE/PM: 08/SBd/247/9.6-20.3
PROJECT ID: 0800020175

SCALE: 1" = 10' Horiz.
1" = 10' Vert.

All Dimensions are US Survey Feet

A1
CROSS SECTIONS
SHEET 532 OF 756

FOR EARTHWORK DEVELOPMENT ONLY

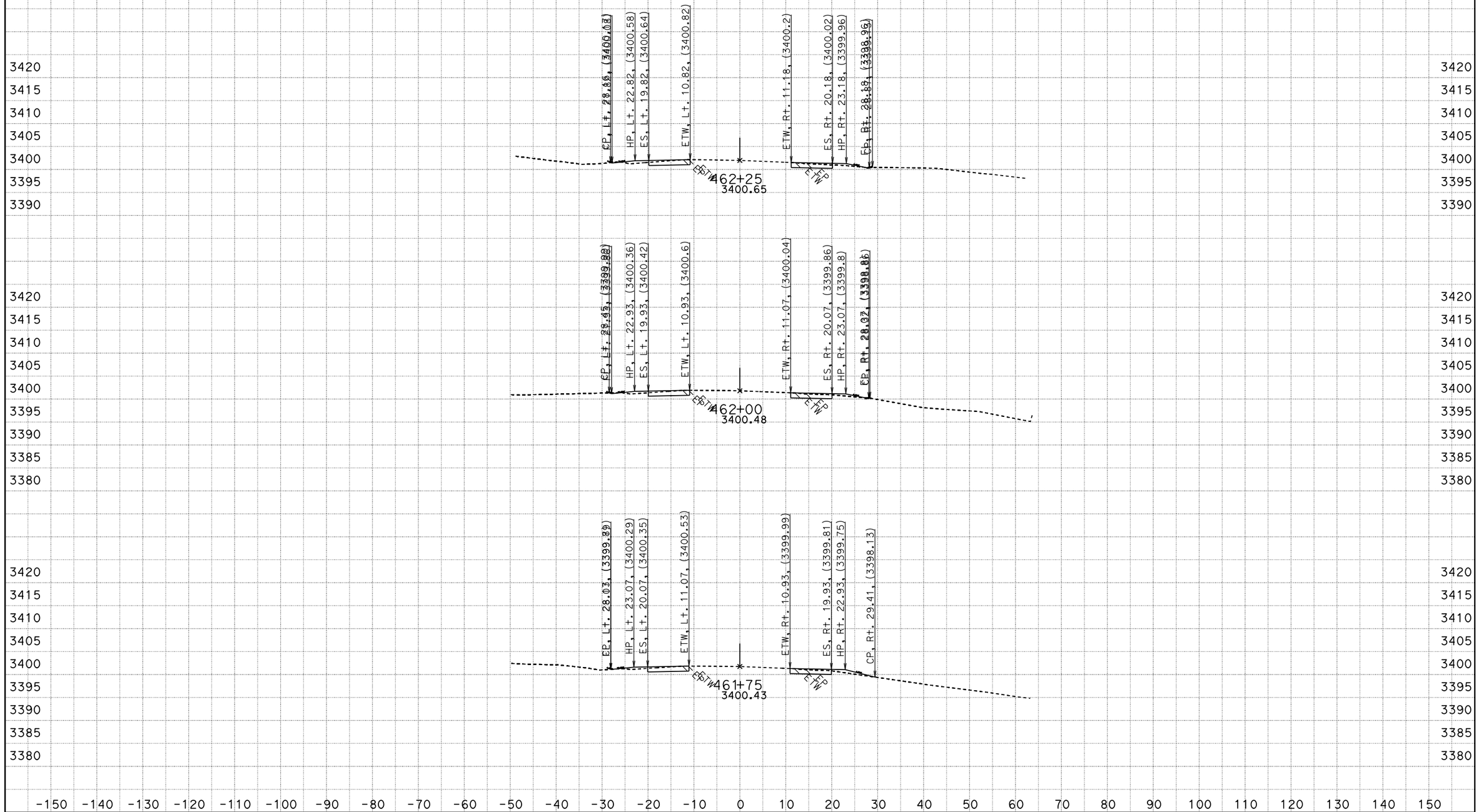

CREATED BY: RDang
DATE: 6/18/2015
KC Project: 570801 File: D:\570801\Design_Xsection\a1final.ear

CONTRACT: 0G900
DIST/CO/RTE/PM: 08/SBd/247/9.6-20.3
PROJECT ID: 0800020175

SCALE: 1" = 10' Horiz.
1" = 10' Vert.

All Dimensions are US Survey Feet

A1
CROSS SECTIONS
SHEET 533 OF 756

FOR EARTHWORK DEVELOPMENT ONLY

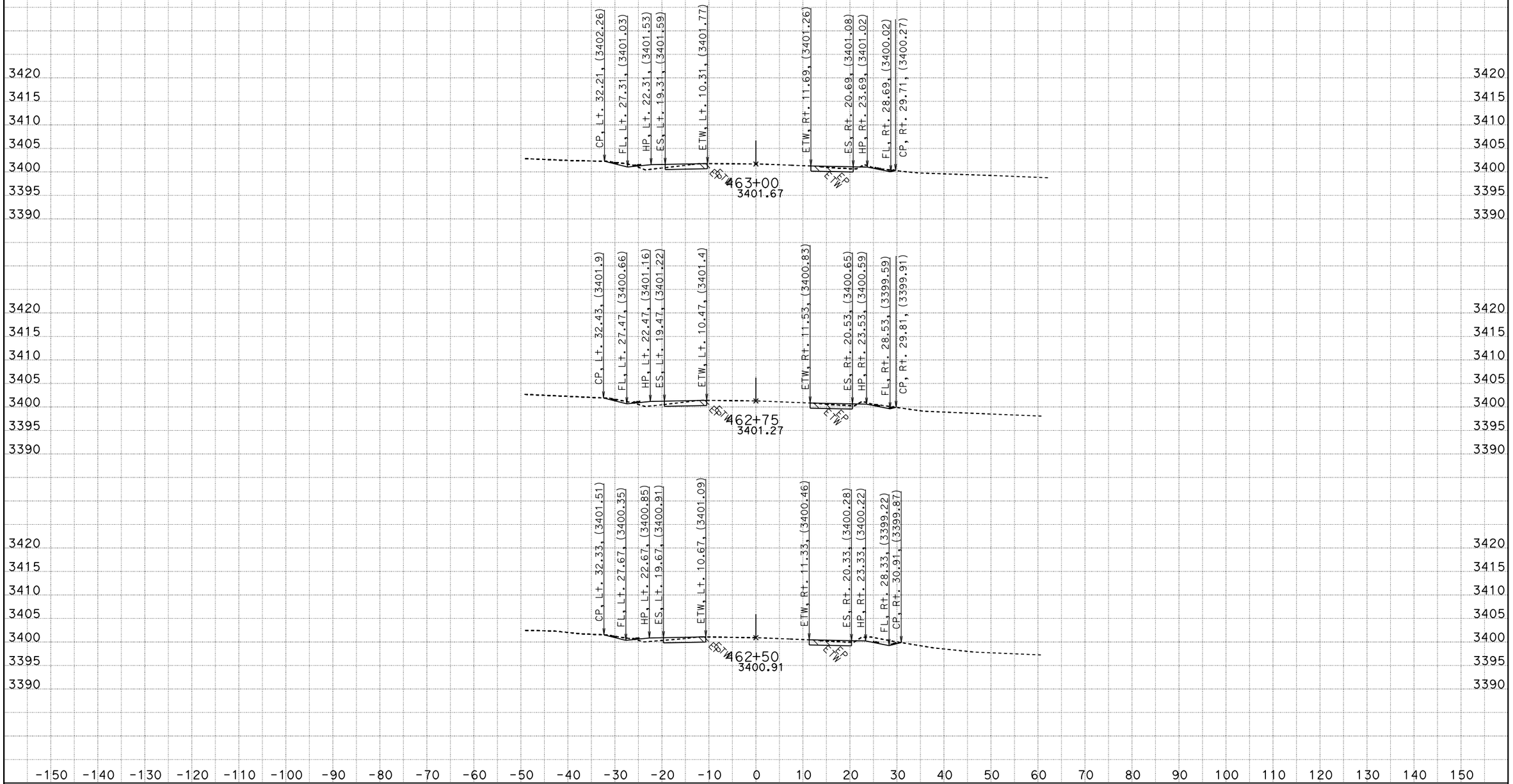

CREATED BY: RDang
DATE: 6/18/2015
KC Project: 570801 File: D:\570801\Design_Xsection\a1final.ear

CONTRACT: 0G900
DIST/CO/RTE/PM: 08/SBd/247/9.6-20.3
PROJECT ID: 0800020175

SCALE: 1" = 10' Horiz.
1" = 10' Vert.

All Dimensions are US Survey Feet

A1
CROSS SECTIONS
SHEET 534 OF 756

FOR EARTHWORK DEVELOPMENT ONLY

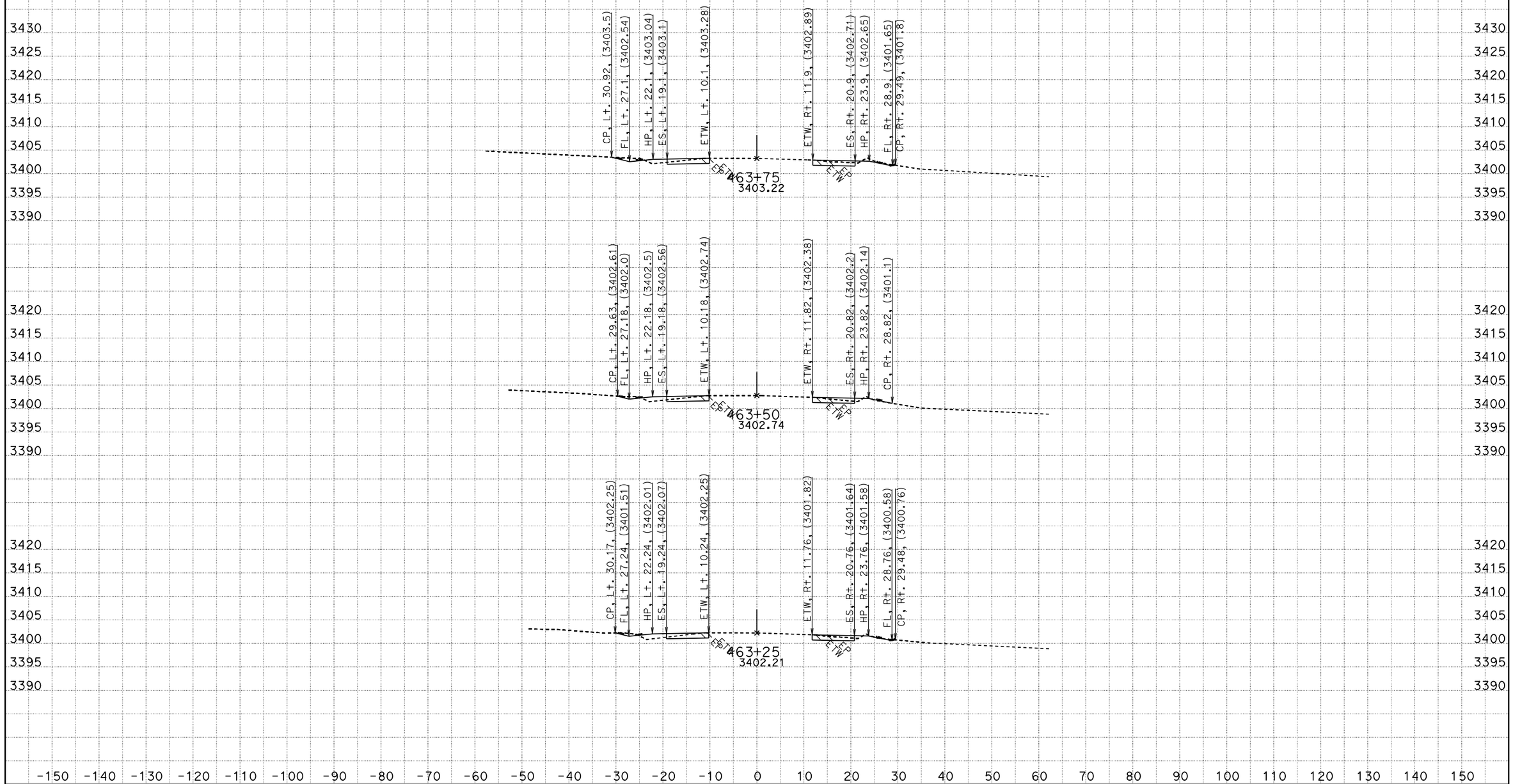

CREATED BY: RDang
DATE: 6/18/2015
KC Project: 570801 File: D:\570801\Design_Xsection\a1final.ear

CONTRACT: 0G900
DIST/CO/RTE/PM: 08/SBd/247/9.6-20.3
PROJECT ID: 0800020175

SCALE: 1" = 10' Horiz.
1" = 10' Vert.

All Dimensions are US Survey Feet

A1
CROSS SECTIONS
SHEET 535 OF 756

FOR EARTHWORK DEVELOPMENT ONLY

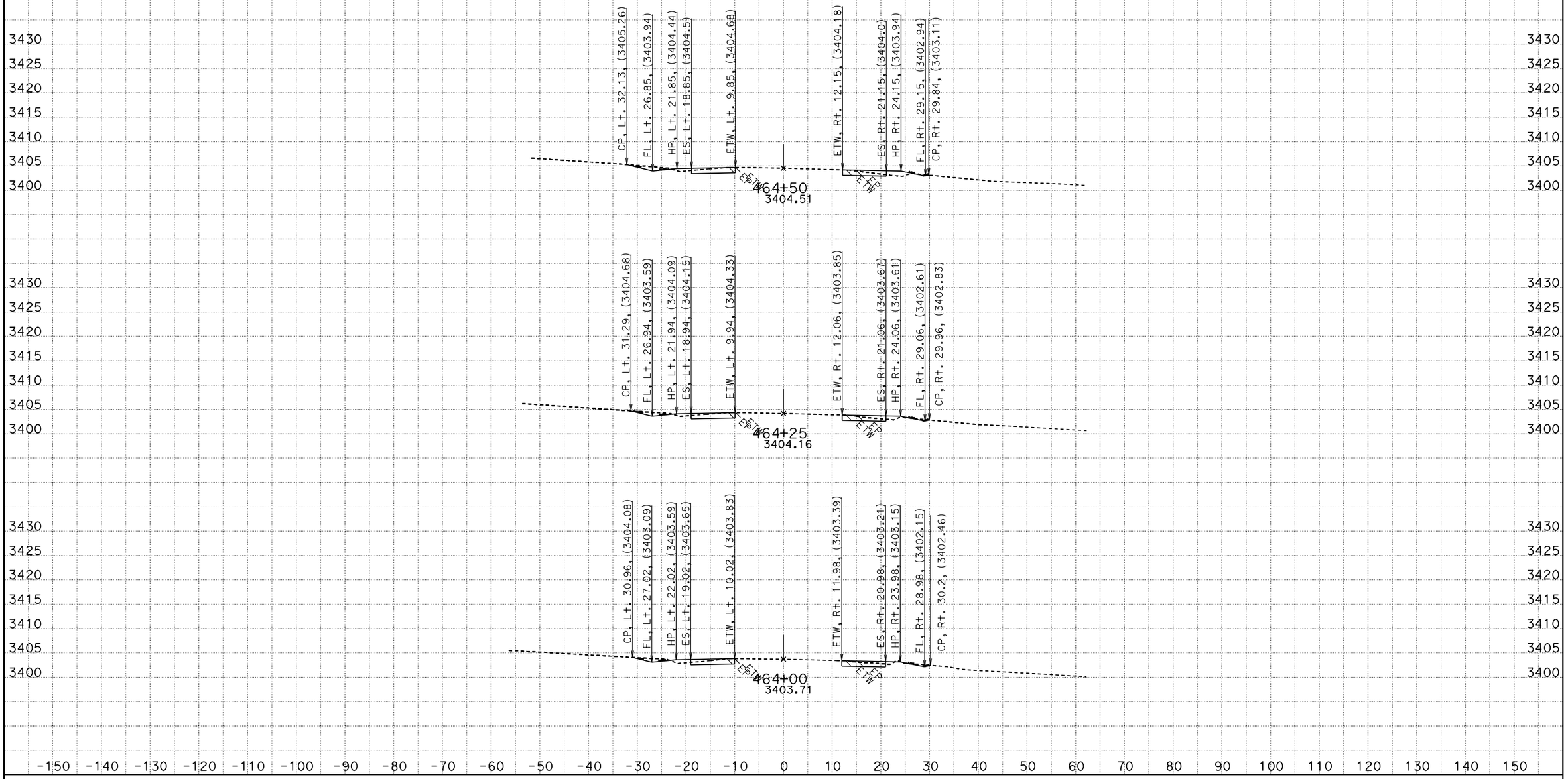

CREATED BY: RDang
DATE: 6/18/2015
KC Project: 570801 File: D:\570801\Design_Xsection\a1final.ear

CONTRACT: 0G900
DIST/CO/RTE/PM: 08/SBd/247/9.6-20.3
PROJECT ID: 0800020175

SCALE: 1" = 10' Horiz.
1" = 10' Vert.

All Dimensions are US Survey Feet

A1
CROSS SECTIONS
SHEET 536 OF 756

FOR EARTHWORK DEVELOPMENT ONLY

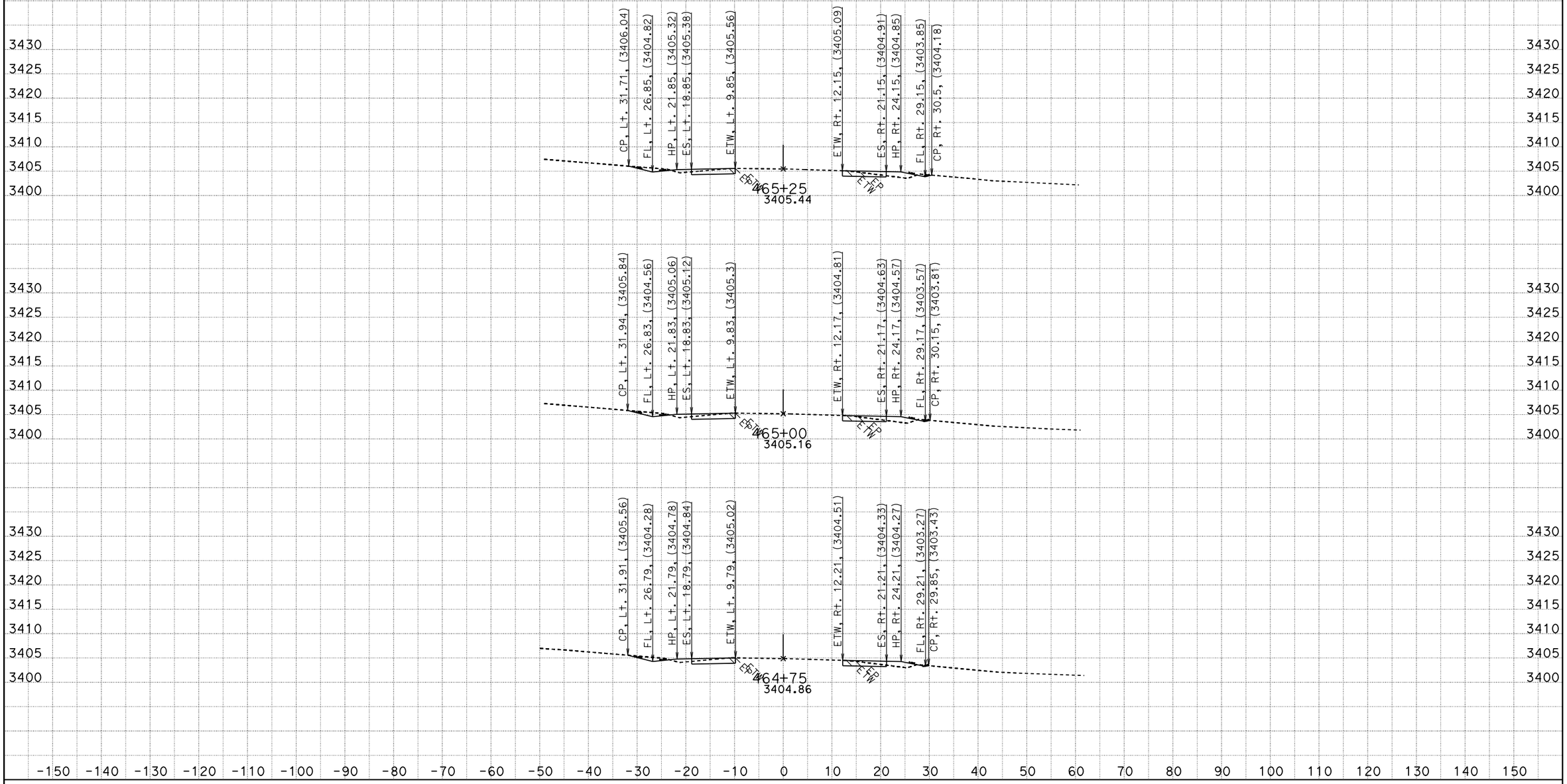

CREATED BY: RDang
DATE: 6/18/2015
KC Project: 570801 File: D:\570801\Design_Xsection\a1final.ear

CONTRACT: 0G900
DIST/CO/RTE/PM: 08/SBd/247/9.6-20.3
PROJECT ID: 0800020175

SCALE: 1" = 10' Horiz.
1" = 10' Vert.

All Dimensions are US Survey Feet

A1
CROSS SECTIONS
SHEET 537 OF 756

FOR EARTHWORK DEVELOPMENT ONLY

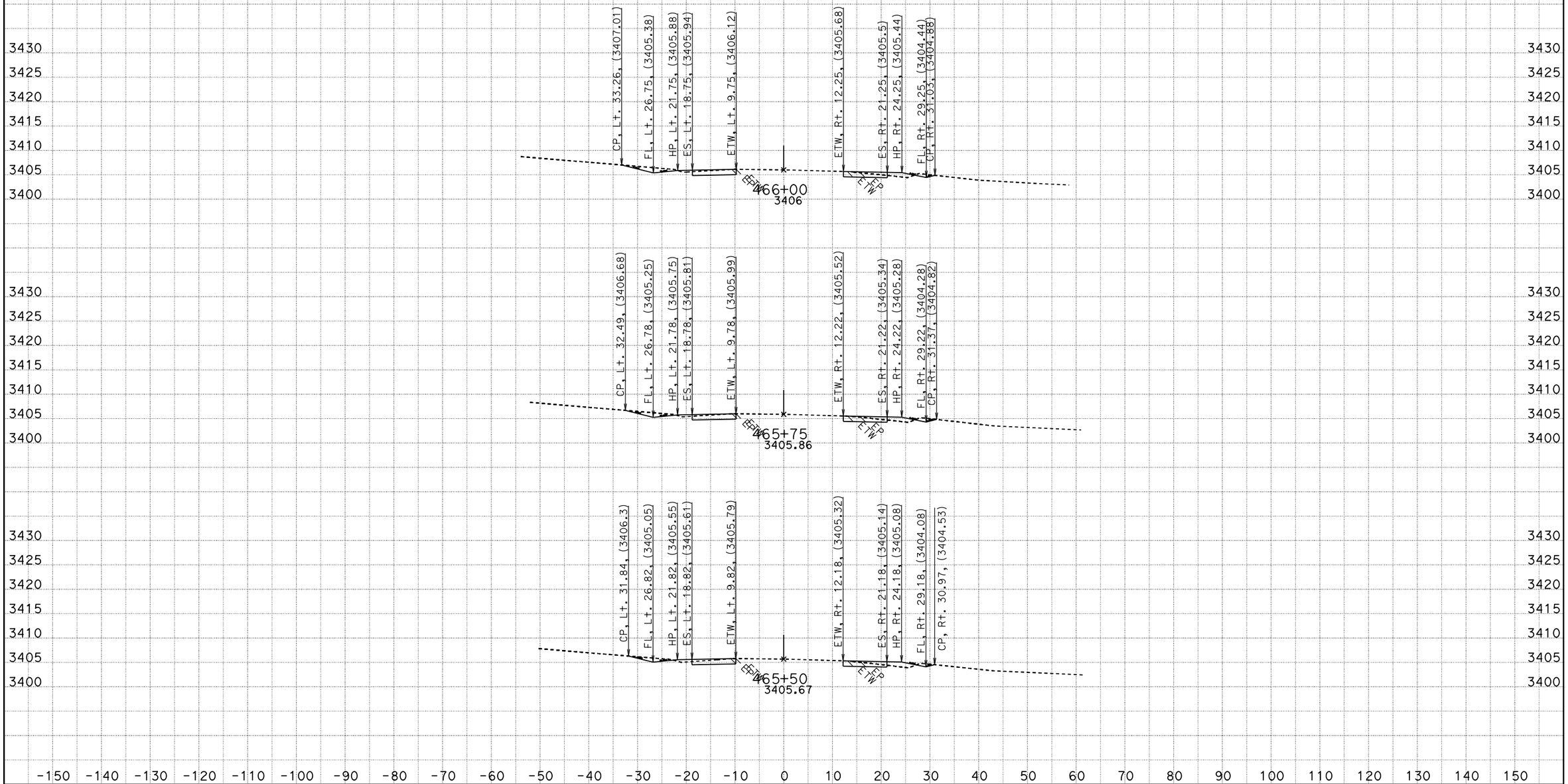

CREATED BY: RDang
DATE: 6/18/2015
KC Project: 570801 File: D:\570801\Design_Xsection\a1final.ear

CONTRACT: 0G900
DIST/CO/RTE/PM: 08/SBd/247/9.6-20.3
PROJECT ID: 0800020175

SCALE: 1" = 10' Horiz.
1" = 10' Vert.

All Dimensions are US Survey Feet

A1
CROSS SECTIONS
SHEET 538 OF 756

FOR EARTHWORK DEVELOPMENT ONLY

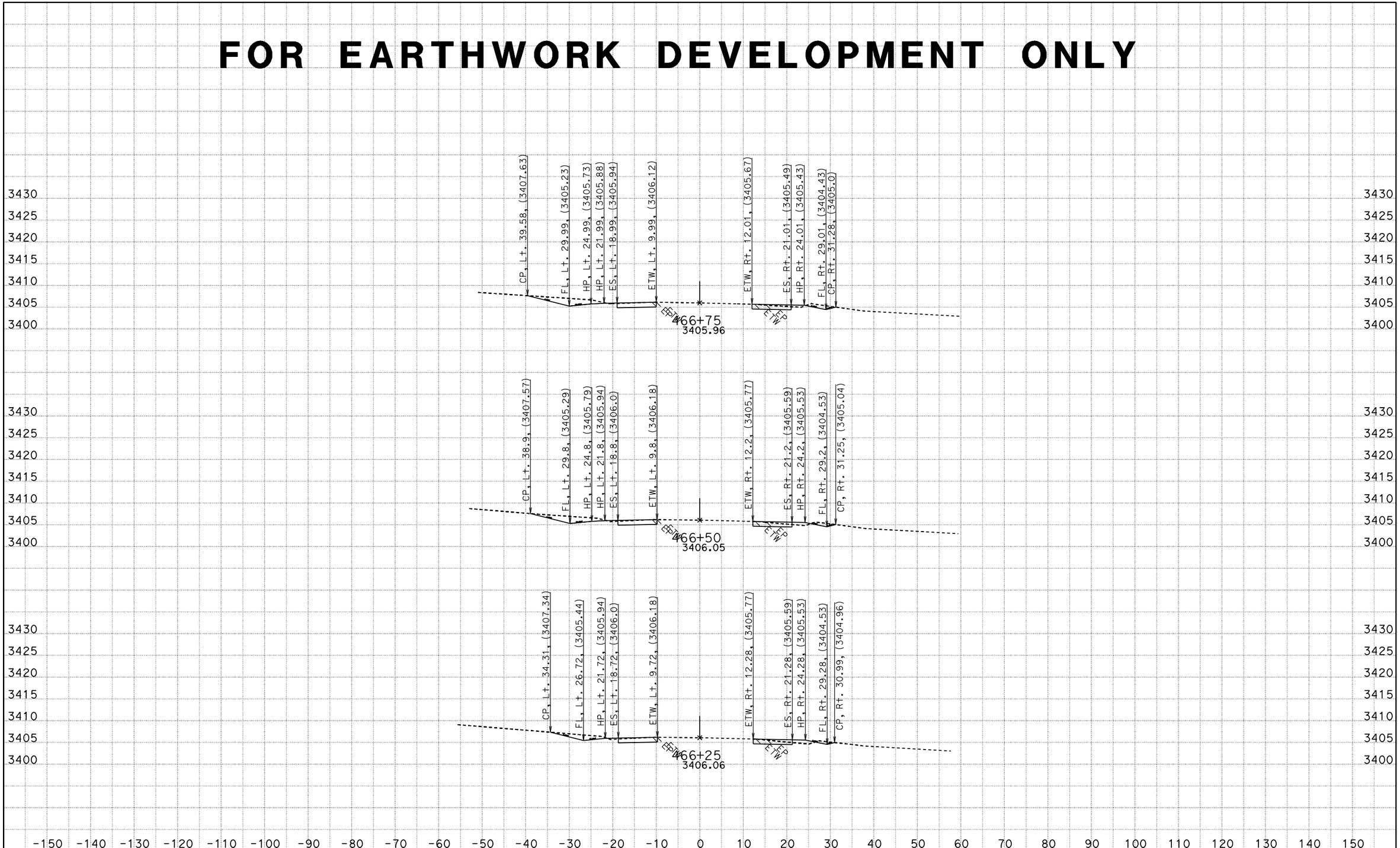

CREATED BY: RDang
DATE: 6/18/2015
KC Project: 570801 File: D:\570801\Design_Xsection\a1final.ear

CONTRACT: 0G900
DIST/CO/RTE/PM: 08/SBd/247/9.6-20.3
PROJECT ID: 0800020175

SCALE: 1" = 10' Horiz.
1" = 10' Vert.

All Dimensions are US Survey Feet

A1
CROSS SECTIONS
SHEET 539 OF 756

FOR EARTHWORK DEVELOPMENT ONLY

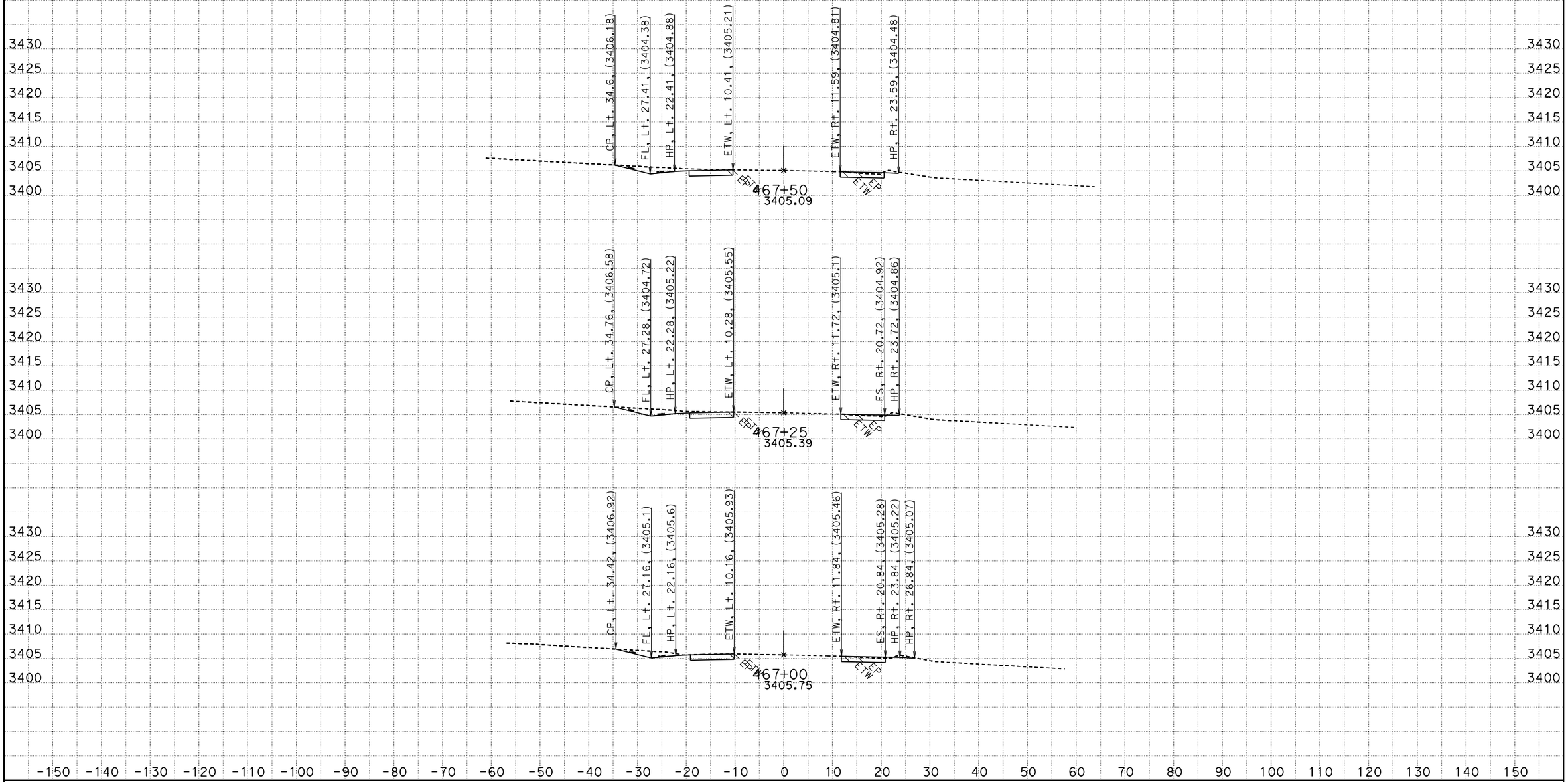

CREATED BY: RDang
DATE: 6/18/2015
KC Project: 570801 File: D:\570801\Design_Xsection\a1final.ear

CONTRACT: 0G900
DIST/CO/RTE/PM: 08/SBd/247/9.6-20.3
PROJECT ID: 0800020175

SCALE: 1" = 10' Horiz.
1" = 10' Vert.

All Dimensions are US Survey Feet

A1
CROSS SECTIONS

FOR EARTHWORK DEVELOPMENT ONLY

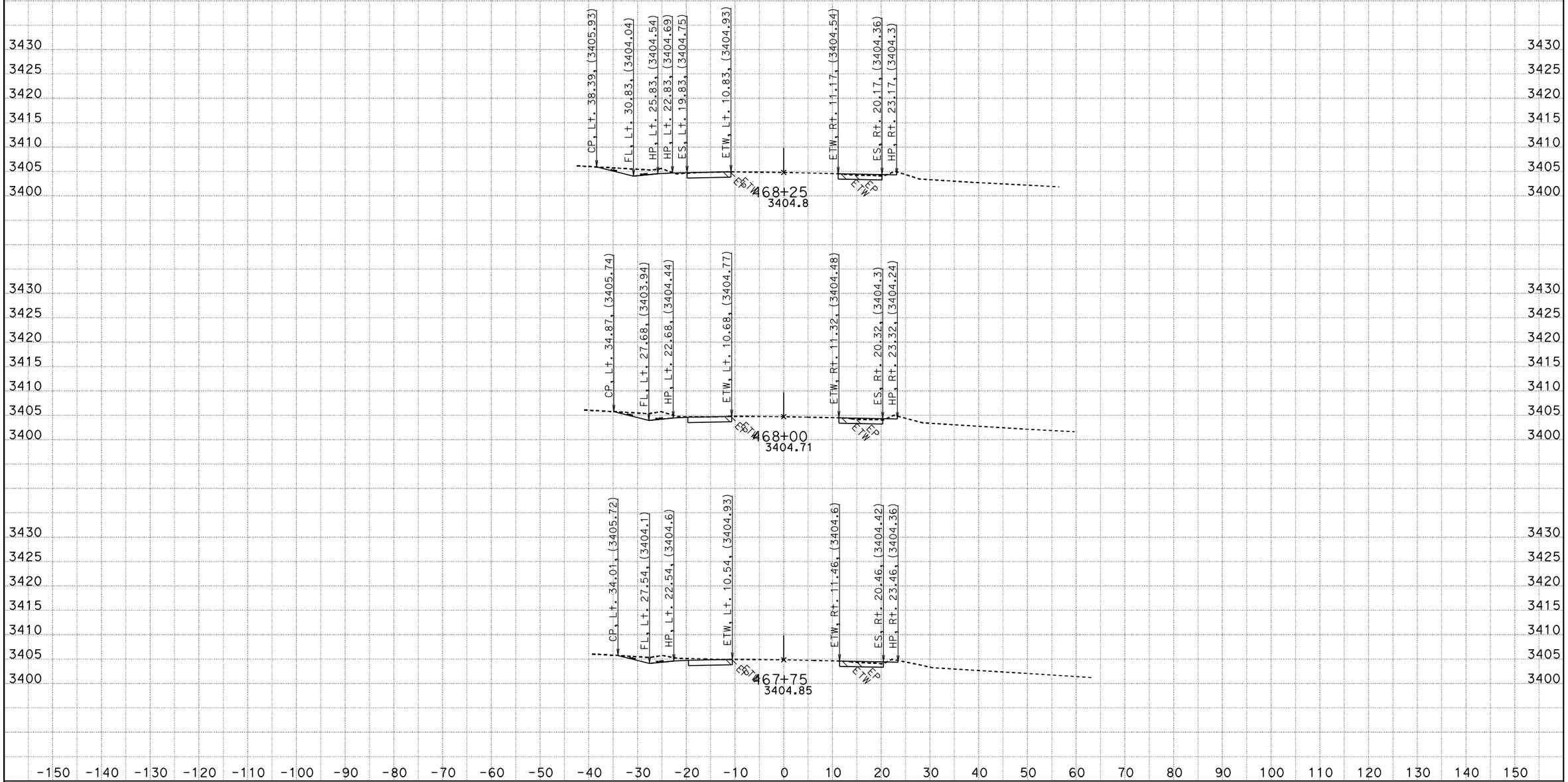

CREATED BY: RDang
DATE: 6/18/2015
KC Project: 570801 File: D:\570801\Design_Xsection\a1final.ear

CONTRACT: 0G900
DIST/CO/RTE/PM: 08/SBd/247/9.6-20.3
PROJECT ID: 0800020175

SCALE: 1" = 10' Horiz.
1" = 10' Vert.

All Dimensions are US Survey Feet

A1
CROSS SECTIONS
SHEET 541 OF 756

FOR EARTHWORK DEVELOPMENT ONLY

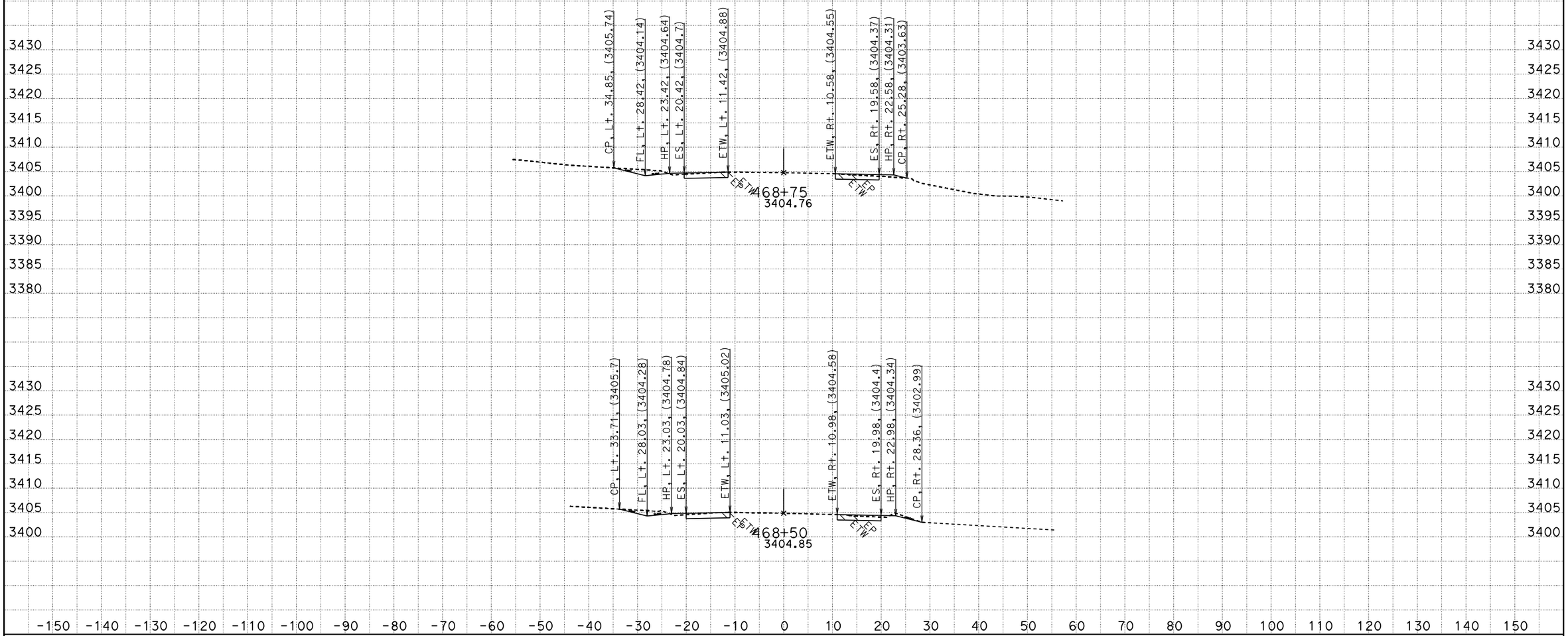

CREATED BY: RDang
DATE: 6/18/2015
KC Project: 570801 File: D:\570801\Design_Xsection\a1final.ear

CONTRACT: 0G900
DIST/CO/RTE/PM: 08/SBd/247/9.6-20.3
PROJECT ID: 0800020175

SCALE: 1" = 10' Horiz.
1" = 10' Vert.

All Dimensions are US Survey Feet

A1
CROSS SECTIONS
SHEET 542 OF 756

FOR EARTHWORK DEVELOPMENT ONLY

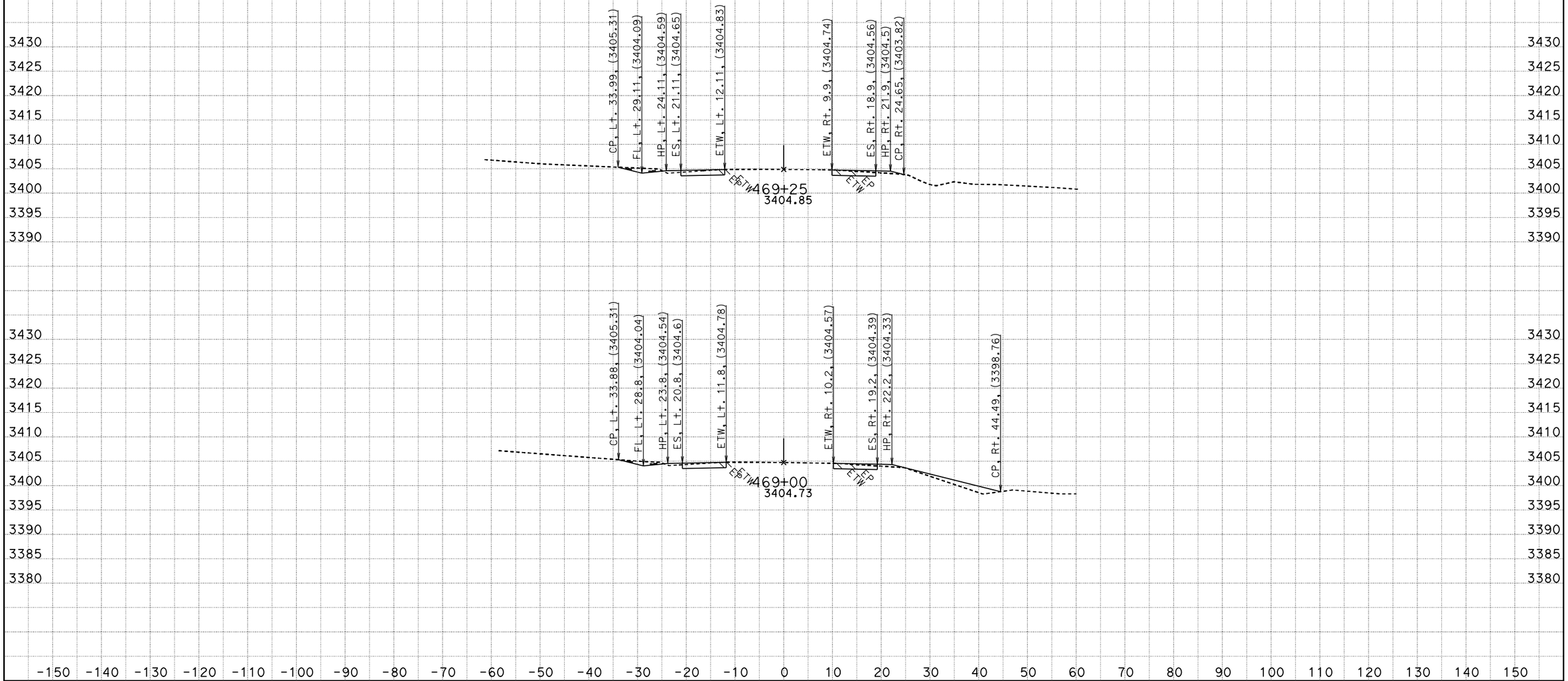

CREATED BY: RDang
DATE: 6/18/2015
KC Project: 570801 File: D:\570801\Design_Xsection\a1final.ear

CONTRACT: 0G900
DIST/CO/RTE/PM: 08/SBd/247/9.6-20.3
PROJECT ID: 0800020175

SCALE: 1" = 10' Horiz.
1" = 10' Vert.

All Dimensions are US Survey Feet

A1
CROSS SECTIONS
SHEET 543 OF 756

FOR EARTHWORK DEVELOPMENT ONLY

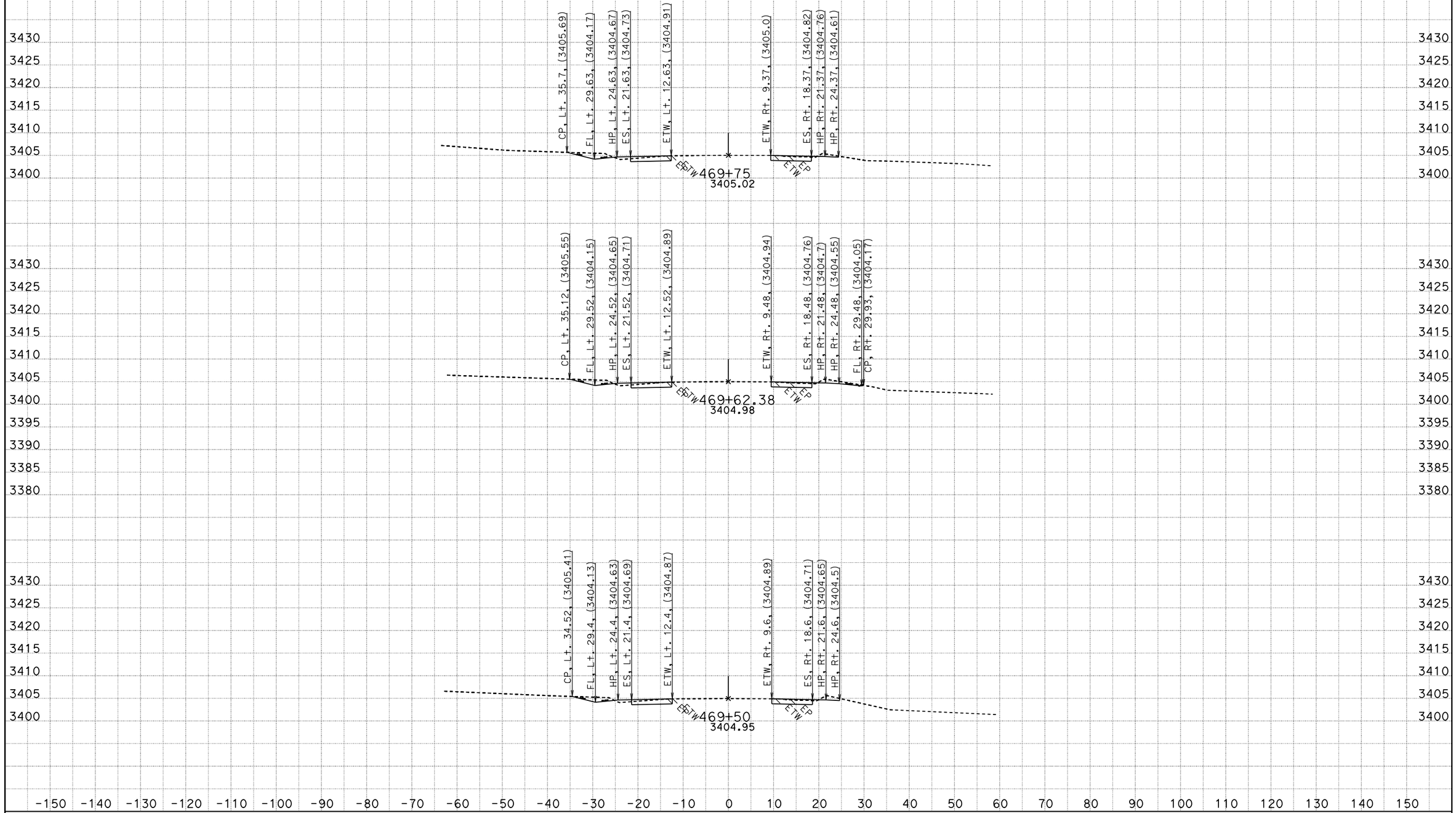

CREATED BY: RDang
DATE: 6/18/2015
KC Project: 570801 File: D:\570801\Design_Xsection\a1final.ear

CONTRACT: 0G900
DIST/CO/RTE/PM: 08/SBd/247/9.6-20.3
PROJECT ID: 0800020175

SCALE: 1" = 10' Horiz.
1" = 10' Vert.

All Dimensions are US Survey Feet

A1
CROSS SECTIONS
SHEET 544 OF 756

FOR EARTHWORK DEVELOPMENT ONLY

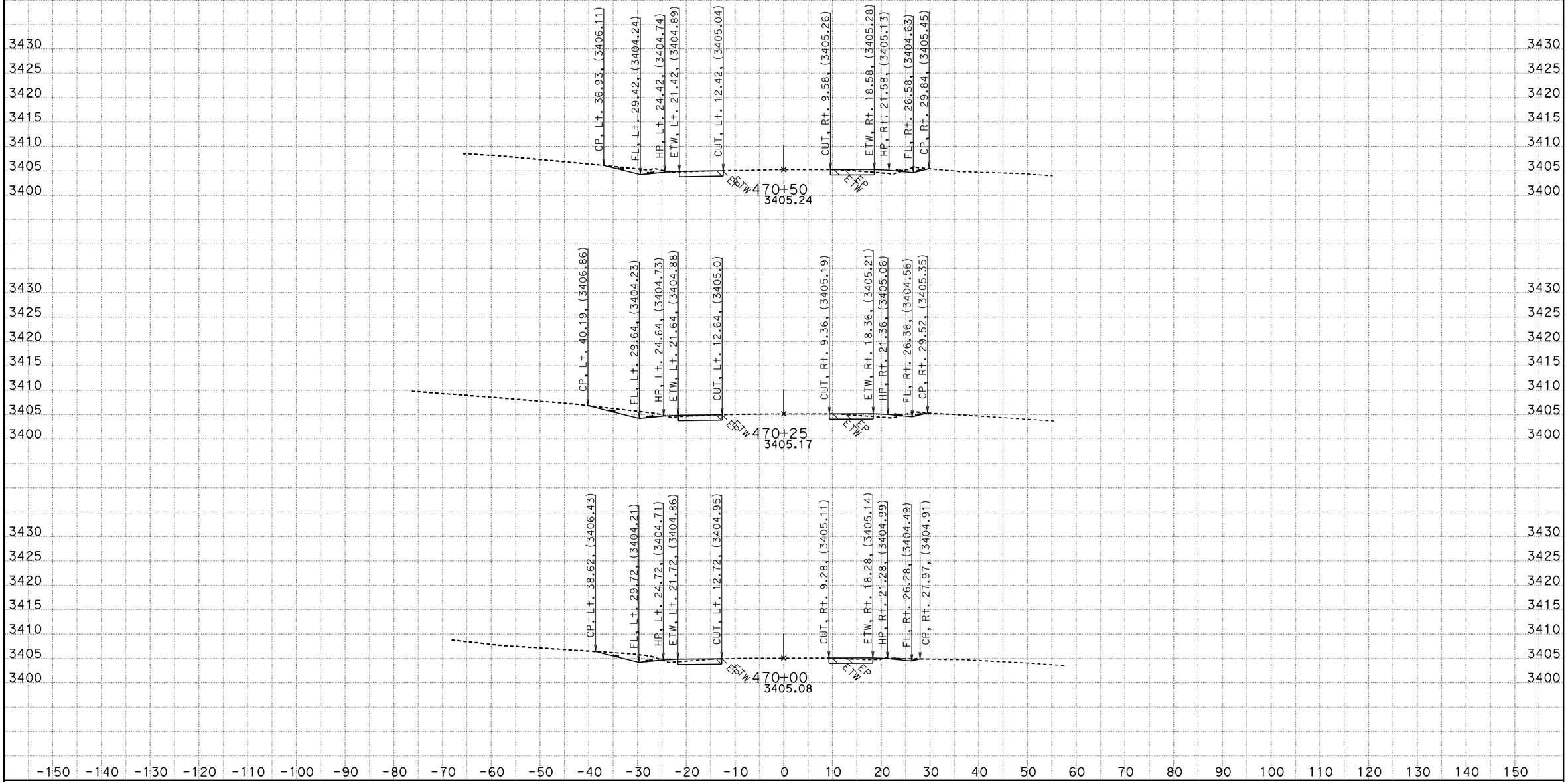

CREATED BY: RDang
DATE: 6/18/2015
KC Project: 570801 File: D:\570801\Design_Xsection\a1final.ear

CONTRACT: 0G900
DIST/CO/RTE/PM: 08/SBd/247/9.6-20.3
PROJECT ID: 0800020175

SCALE: 1" = 10' Horiz.
1" = 10' Vert.

All Dimensions are US Survey Feet

A1
CROSS SECTIONS
SHEET 545 OF 756

FOR EARTHWORK DEVELOPMENT ONLY

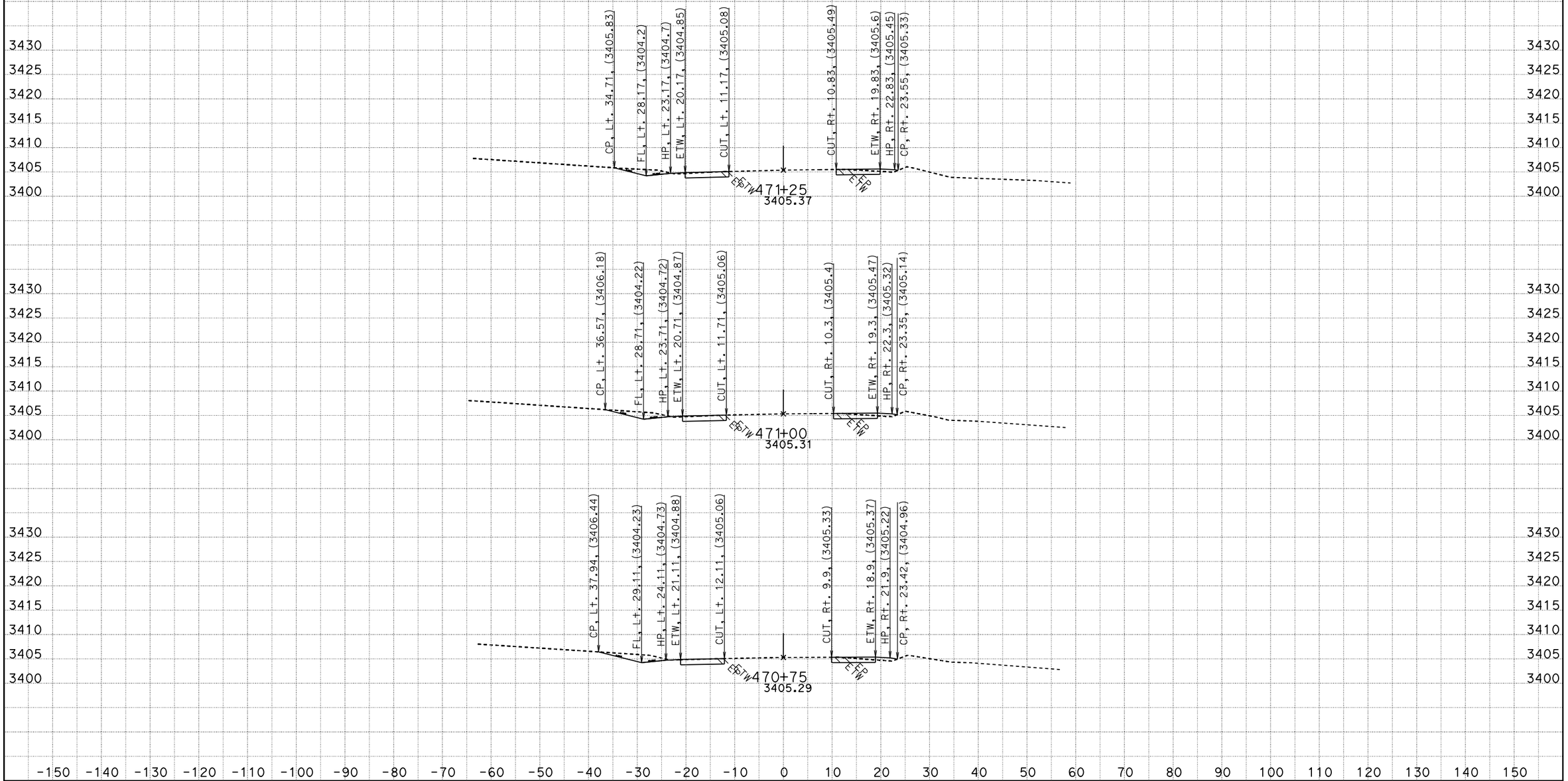

CREATED BY: RDang
DATE: 6/18/2015
KC Project: 570801 File: D:\570801\Design_Xsection\a1final.ear

CONTRACT: 0G900
DIST/CO/RTE/PM: 08/SBd/247/9.6-20.3
PROJECT ID: 0800020175

SCALE: 1" = 10' Horiz.
1" = 10' Vert.

All Dimensions are US Survey Feet

A1
CROSS SECTIONS

FOR EARTHWORK DEVELOPMENT ONLY

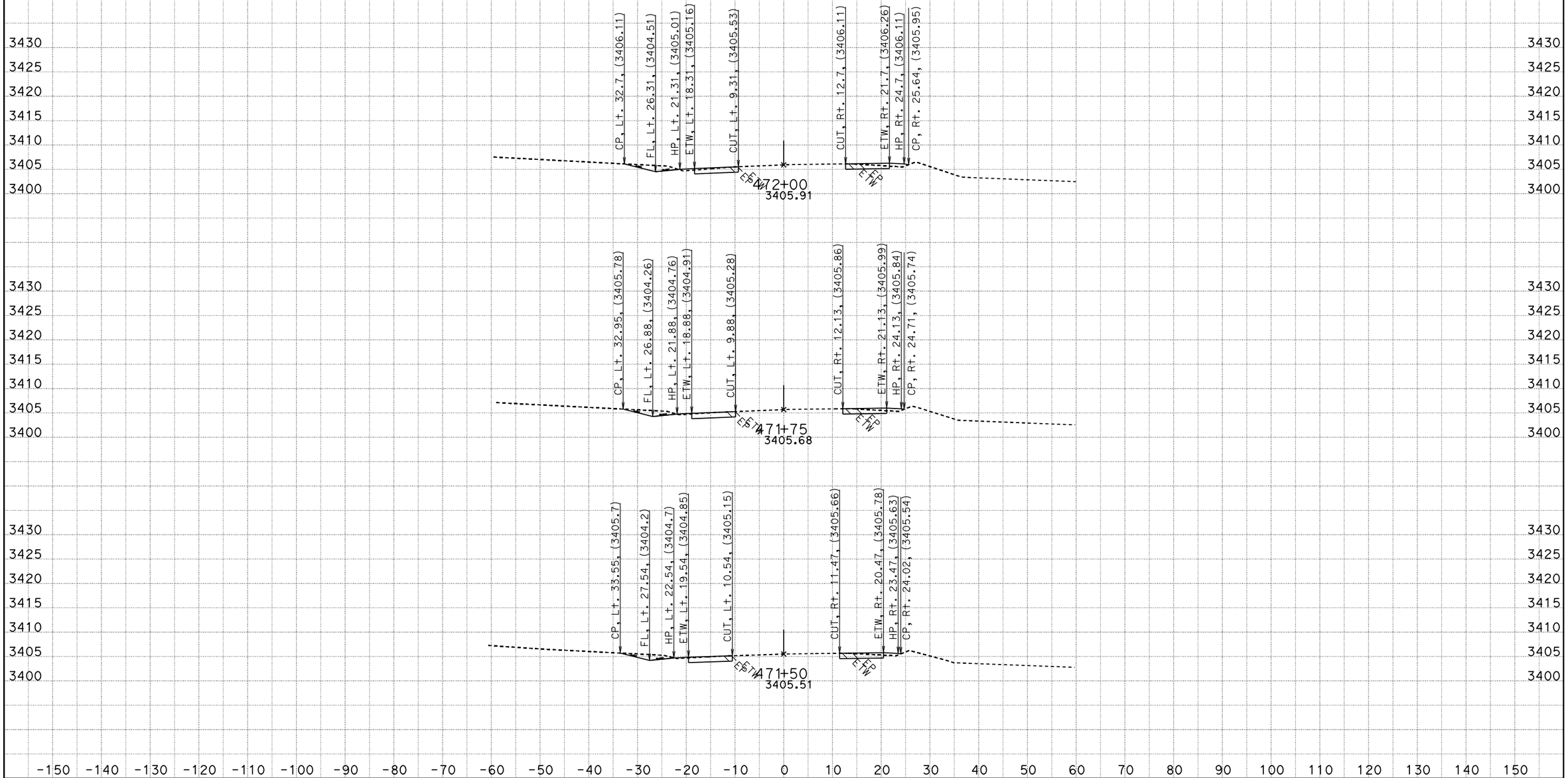

CREATED BY: RDang
DATE: 6/18/2015
KC Project: 570801 File: D:\570801\Design_Xsection\a1final.ear

CONTRACT: 0G900
DIST/CO/RTE/PM: 08/SBd/247/9.6-20.3
PROJECT ID: 0800020175

SCALE: 1" = 10' Horiz.
1" = 10' Vert.

All Dimensions are US Survey Feet

A1
CROSS SECTIONS

FOR EARTHWORK DEVELOPMENT ONLY

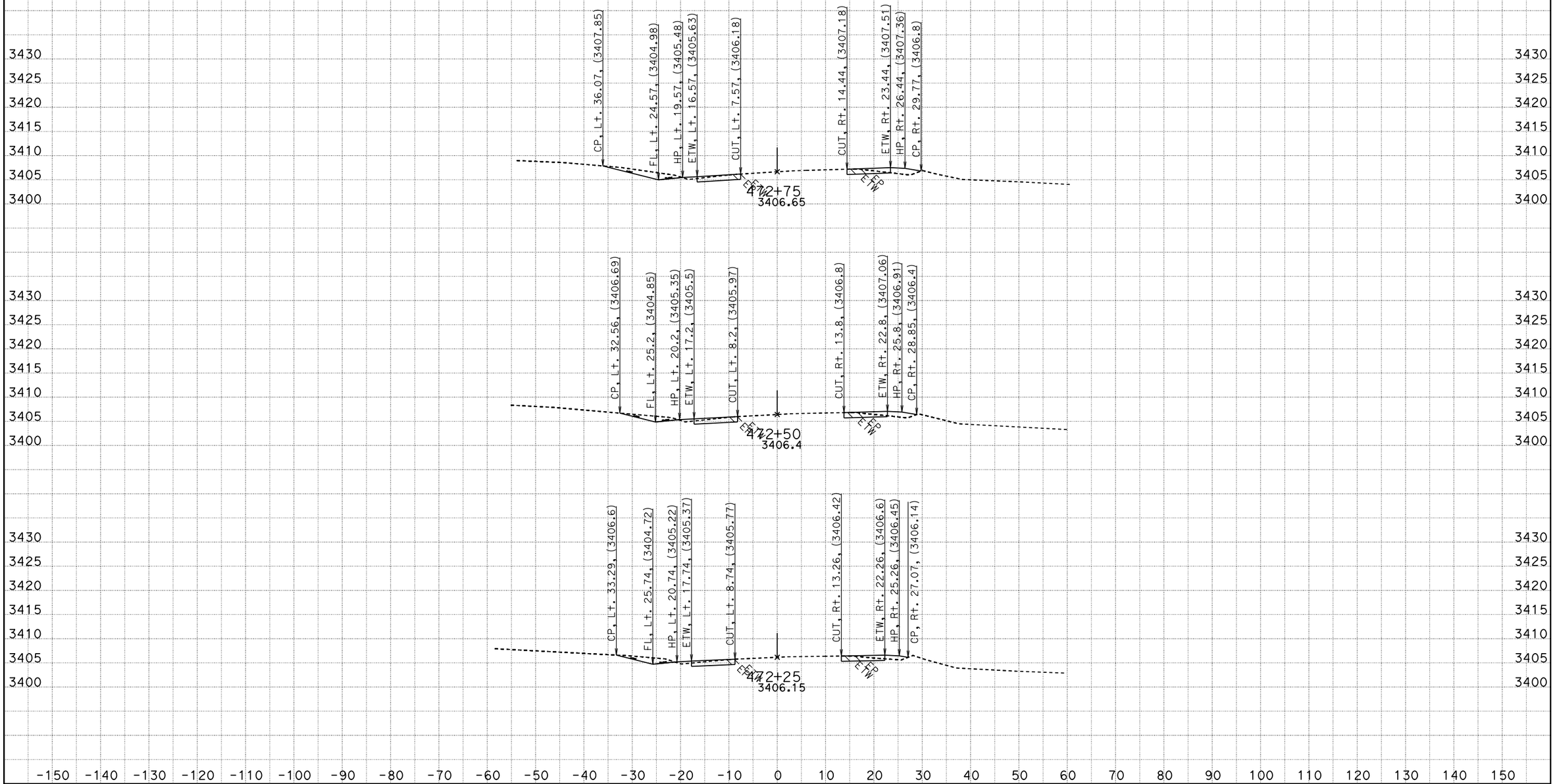

CREATED BY: RDang
DATE: 6/18/2015
KC Project: 570801 File: D:\570801\Design_Xsection\a1final.ear

CONTRACT: 0G900
DIST/CO/RTE/PM: 08/SBd/247/9.6-20.3
PROJECT ID: 0800020175

SCALE: 1" = 10' Horiz.
1" = 10' Vert.

All Dimensions are US Survey Feet

A1
CROSS SECTIONS
SHEET 548 OF 756

FOR EARTHWORK DEVELOPMENT ONLY

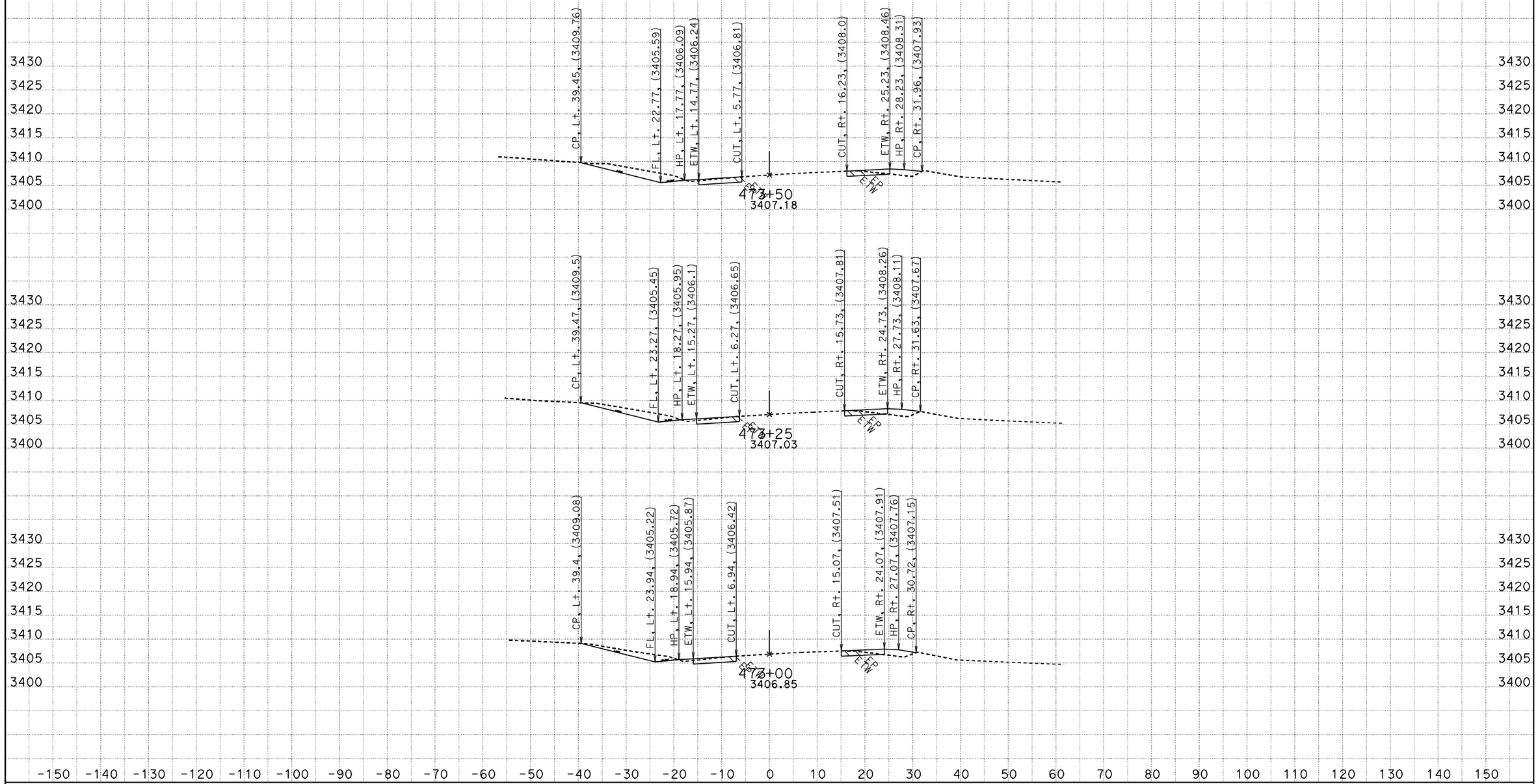

CREATED BY: RDang
DATE: 6/18/2015
KC Project: 570801 File: D:\570801\Design_Xsection\a1final.ear

CONTRACT: 0G900
DIST/CO/RTE/PM: 08/SBd/247/9.6-20.3
PROJECT ID: 0800020175

SCALE: 1" = 10' Horiz.
1" = 10' Vert.

All Dimensions are US Survey Feet

A1
CROSS SECTIONS
SHEET 549 OF 756

FOR EARTHWORK DEVELOPMENT ONLY

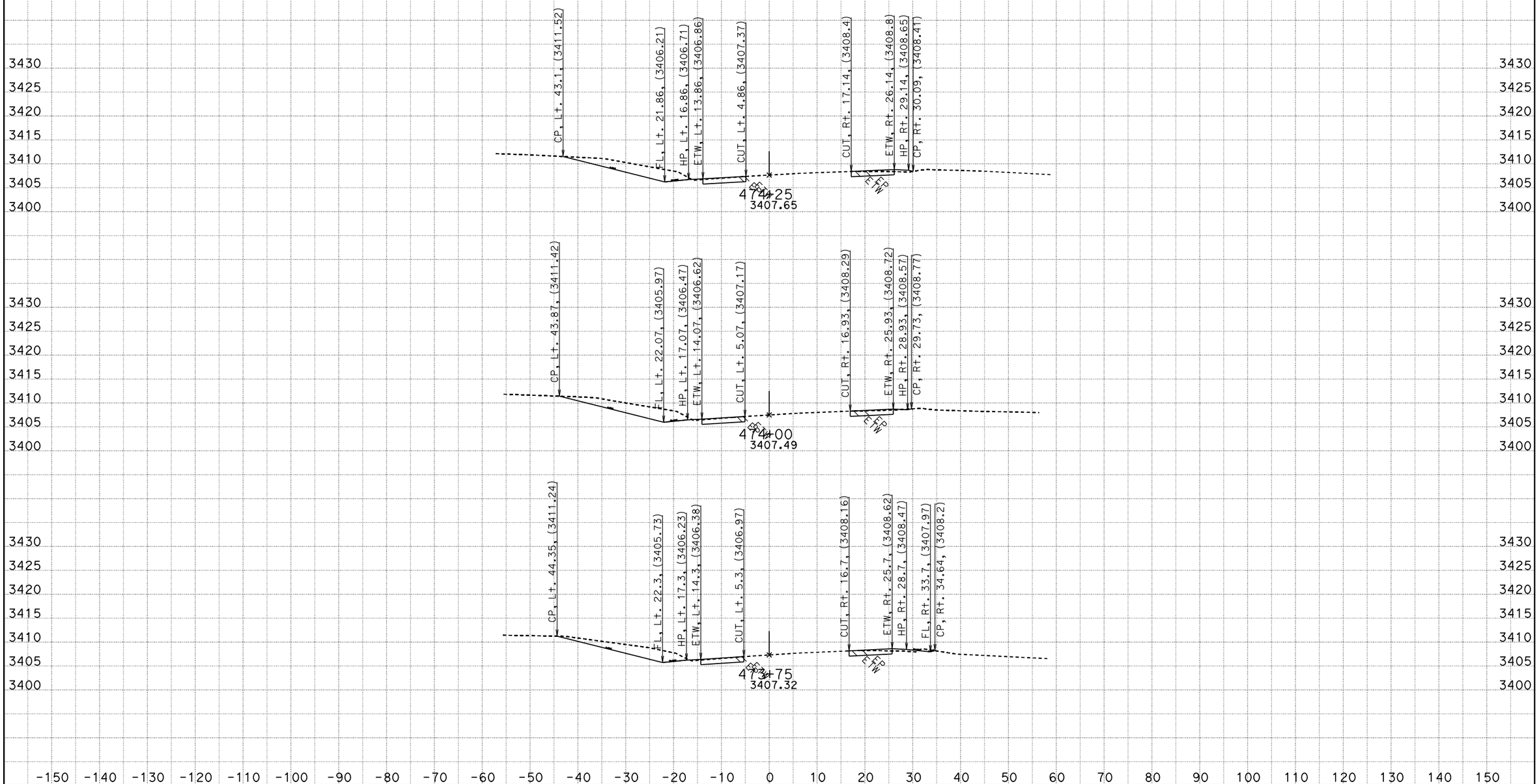

CREATED BY: RDang
DATE: 6/18/2015
KC Project: 570801 File: D:\570801\Design_Xsection\a1final.ear

CONTRACT: 0G900
DIST/CO/RTE/PM: 08/SBd/247/9.6-20.3
PROJECT ID: 0800020175

SCALE: 1" = 10' Horiz.
1" = 10' Vert.

All Dimensions are US Survey Feet

A1
CROSS SECTIONS
SHEET 550 OF 756

FOR EARTHWORK DEVELOPMENT ONLY

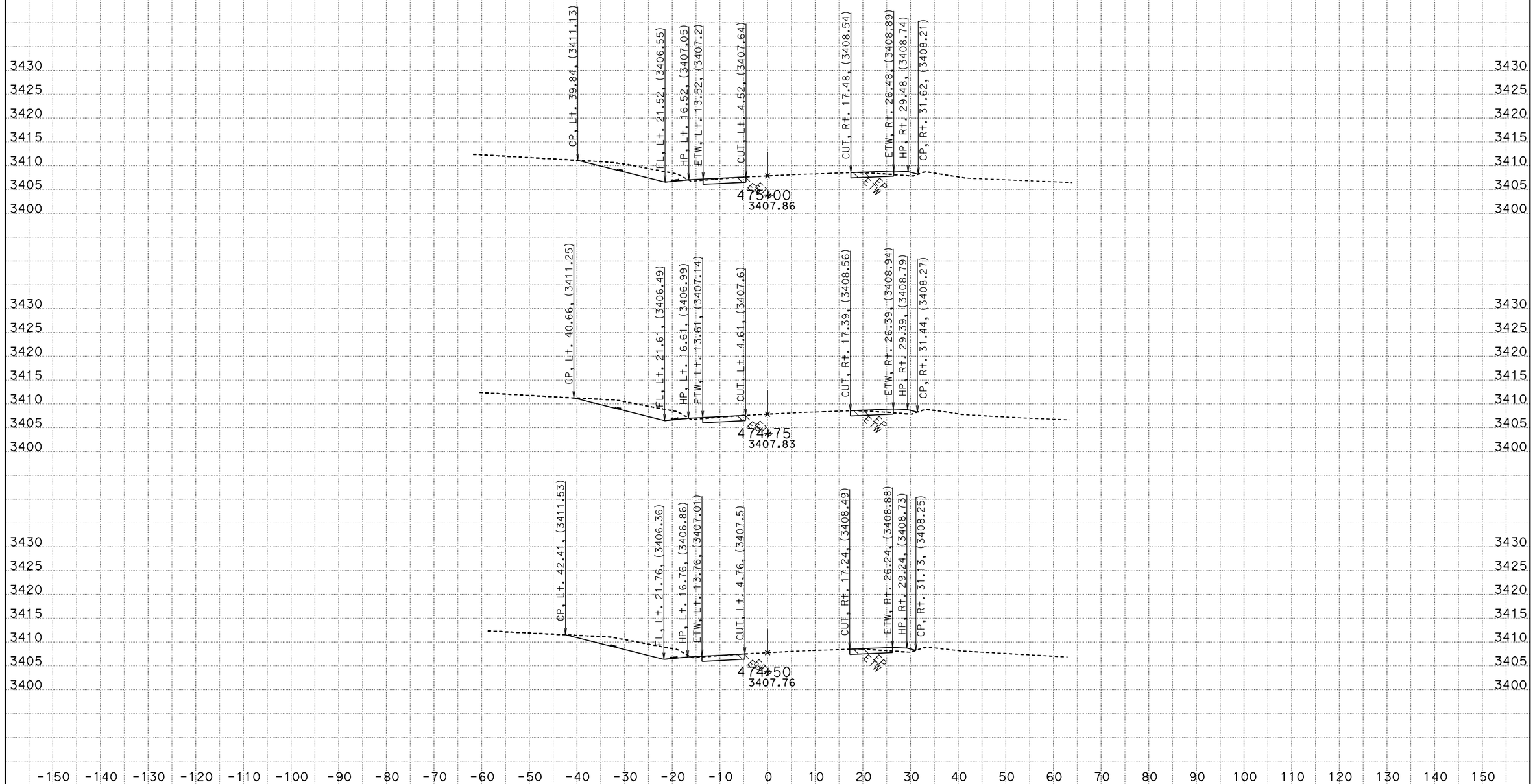

CREATED BY: RDang
DATE: 6/18/2015
KC Project: 570801 File: D:\570801\Design_Xsection\a1final.ear

CONTRACT: 0G900
DIST/CO/RTE/PM: 08/SBd/247/9.6-20.3
PROJECT ID: 0800020175

SCALE: 1" = 10' Horiz.
1" = 10' Vert.

All Dimensions are US Survey Feet

A1
CROSS SECTIONS
SHEET 551 OF 756

FOR EARTHWORK DEVELOPMENT ONLY

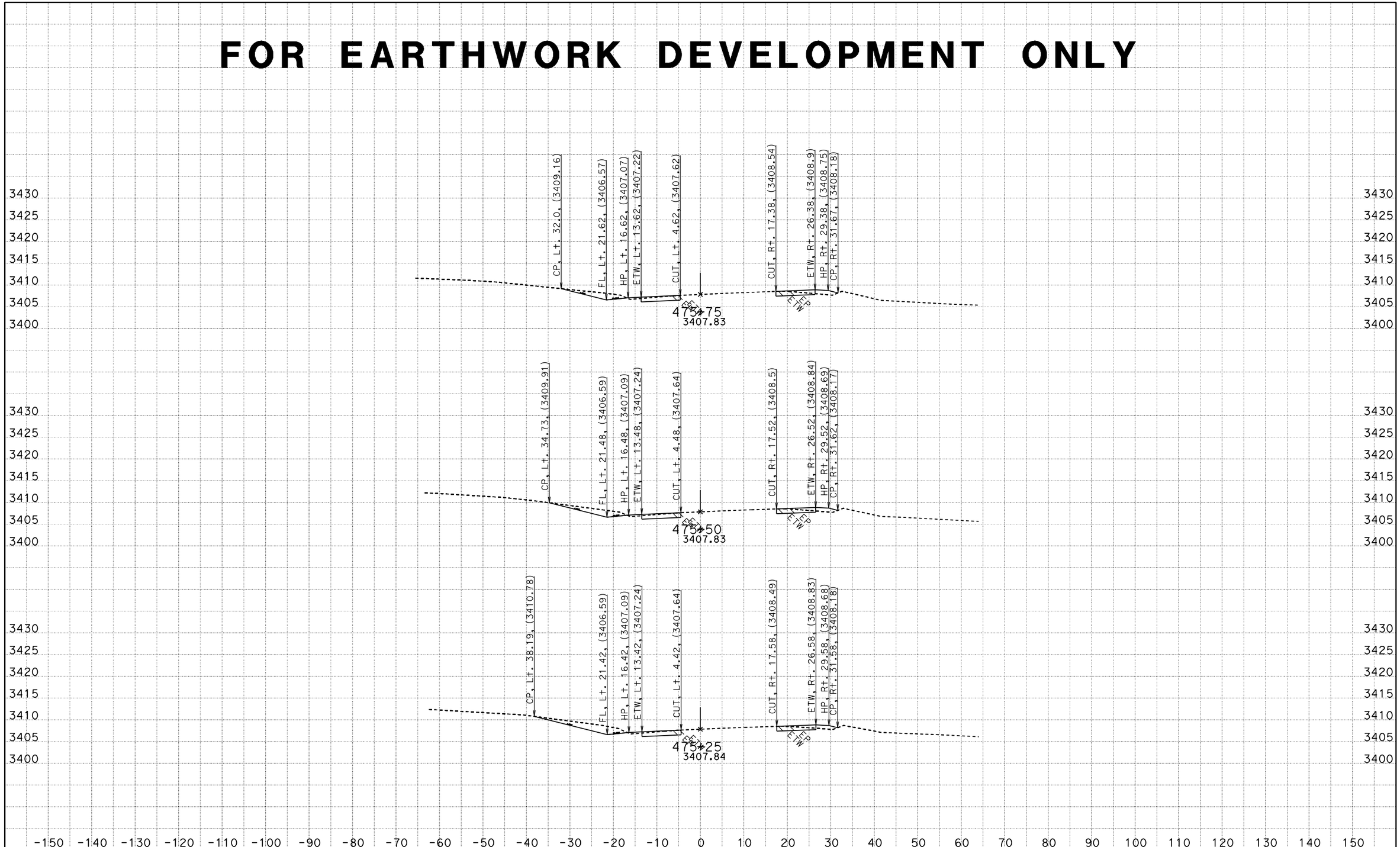

CREATED BY: RDang
DATE: 6/18/2015
KC Project: 570801 File: D:\570801\Design_Xsection\a1final.ear

CONTRACT: 0G900
DIST/CO/RTE/PM: 08/SBd/247/9.6-20.3
PROJECT ID: 0800020175

SCALE: 1" = 10' Horiz.
1" = 10' Vert.

All Dimensions are US Survey Feet

A1
CROSS SECTIONS
SHEET 552 OF 756

FOR EARTHWORK DEVELOPMENT ONLY

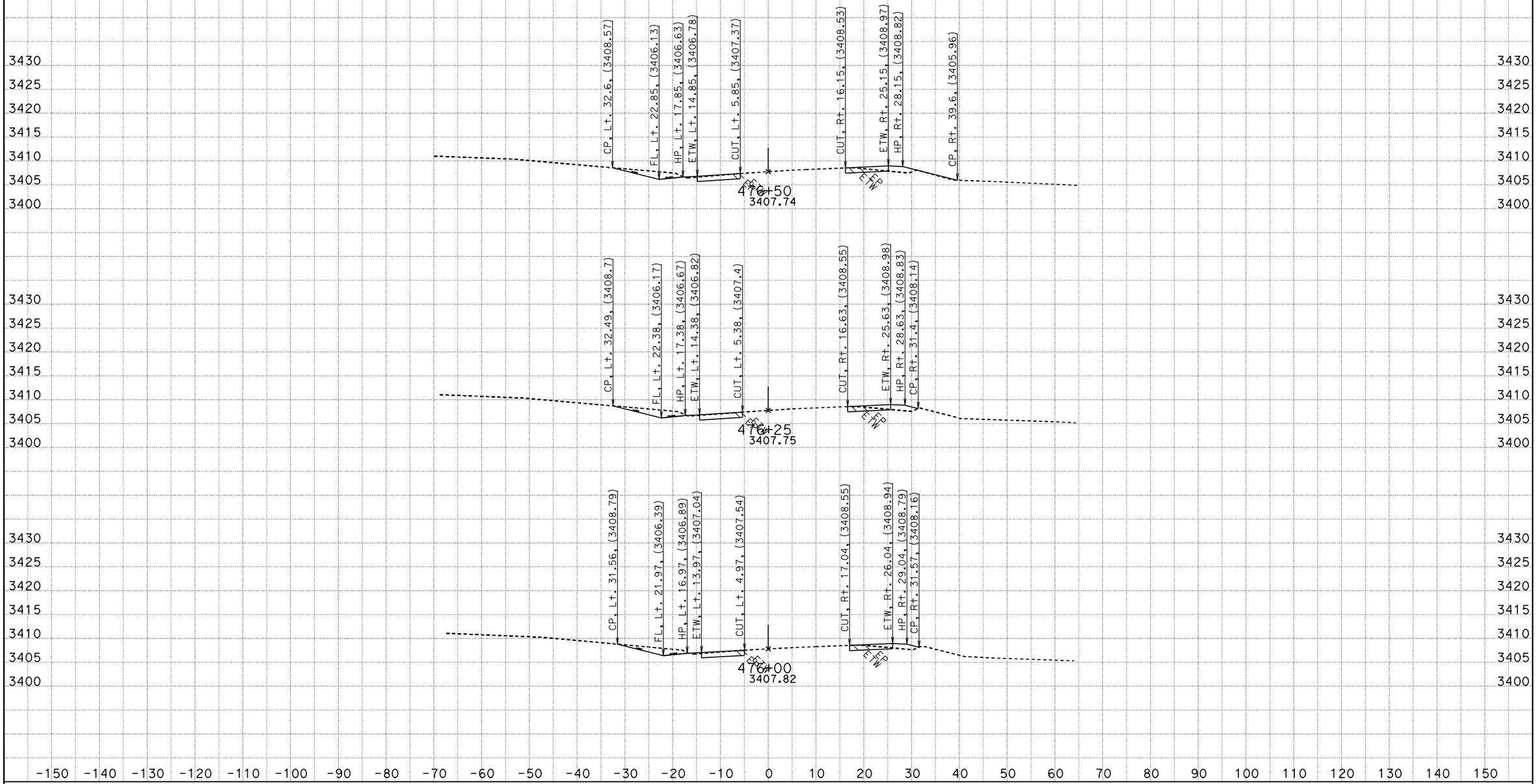

CREATED BY: RDang
DATE: 6/18/2015
KC Project: 570801 File: D:\570801\Design_Xsection\a1final.ear

CONTRACT: 0G900
DIST/CO/RTE/PM: 08/SBd/247/9.6-20.3
PROJECT ID: 0800020175

SCALE: 1" = 10' Horiz.
1" = 10' Vert.

All Dimensions are US Survey Feet

A1
CROSS SECTIONS
SHEET 553 OF 756

FOR EARTHWORK DEVELOPMENT ONLY

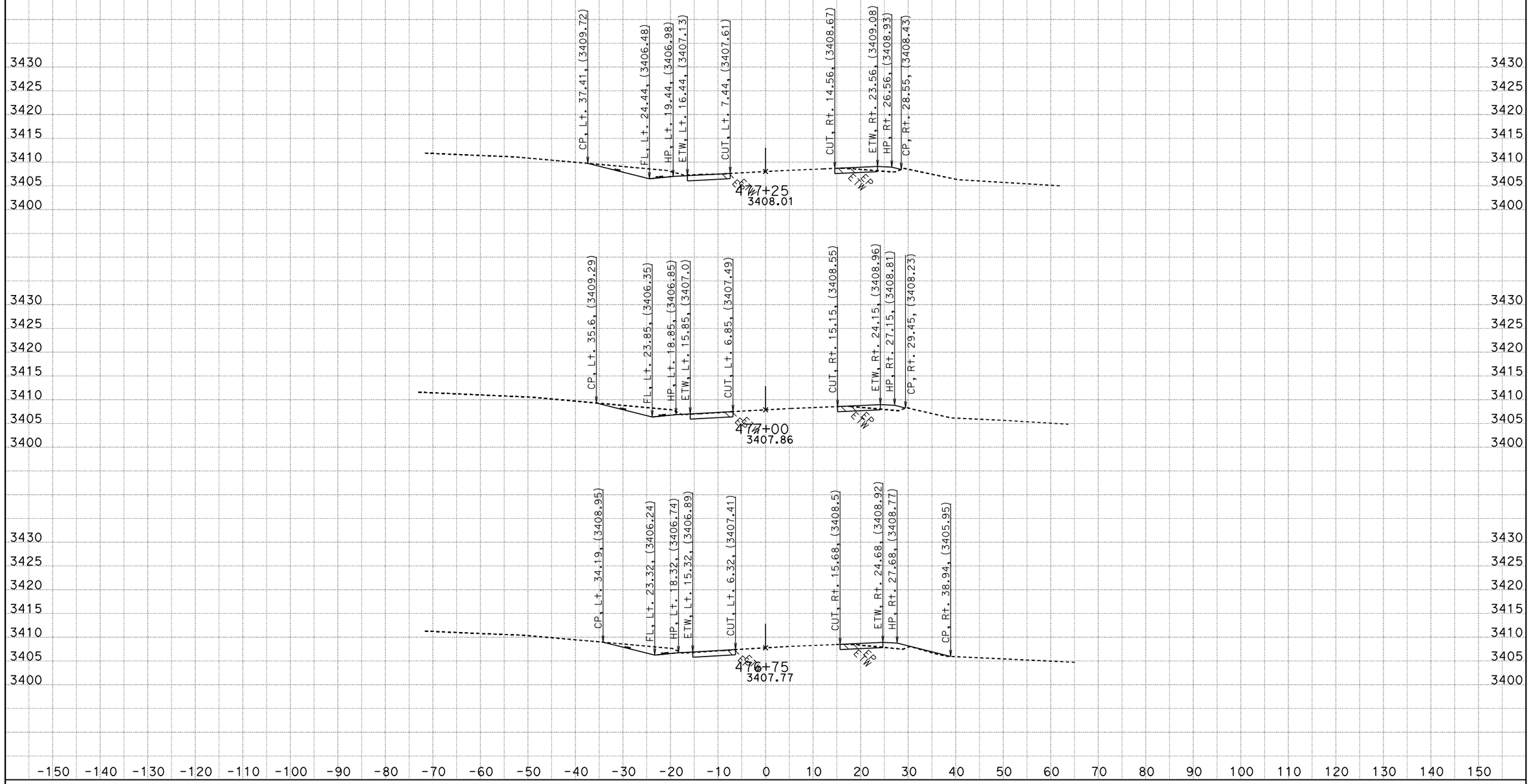

CREATED BY: RDang
DATE: 6/18/2015
KC Project: 570801 File: D:\570801\Design_Xsection\a1final.ear

CONTRACT: 0G900
DIST/CO/RTE/PM: 08/SBd/247/9.6-20.3
PROJECT ID: 0800020175

SCALE: 1" = 10' Horiz.
1" = 10' Vert.

All Dimensions are US Survey Feet

A1
CROSS SECTIONS
SHEET 554 OF 756

FOR EARTHWORK DEVELOPMENT ONLY

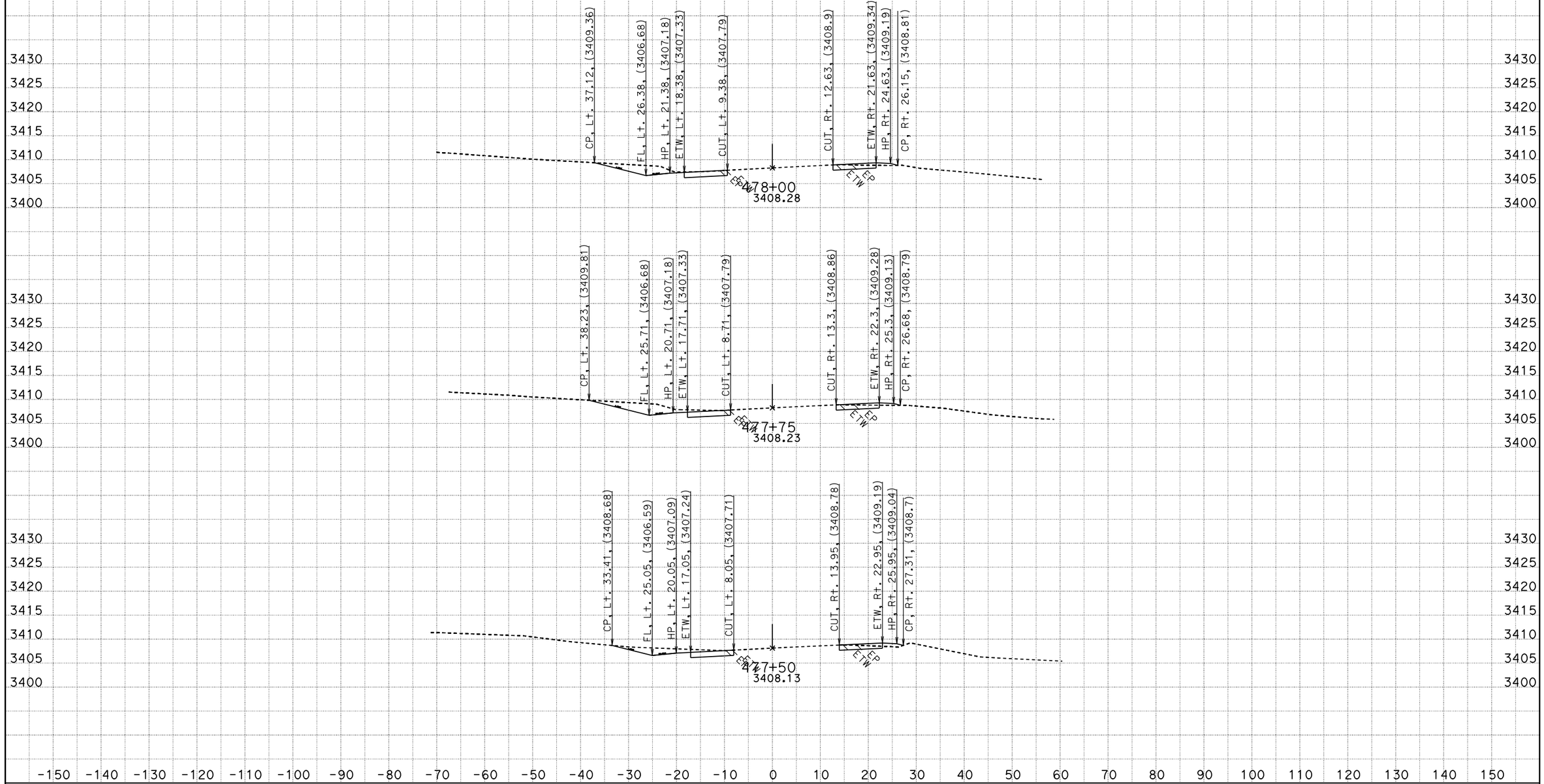

CREATED BY: RDang
DATE: 6/18/2015
KC Project: 570801 File: D:\570801\Design_Xsection\a1final.ear

CONTRACT: 0G900
DIST/CO/RTE/PM: 08/SBd/247/9.6-20.3
PROJECT ID: 0800020175

SCALE: 1" = 10' Horiz.
1" = 10' Vert.

All Dimensions are US Survey Feet

A1
CROSS SECTIONS

FOR EARTHWORK DEVELOPMENT ONLY

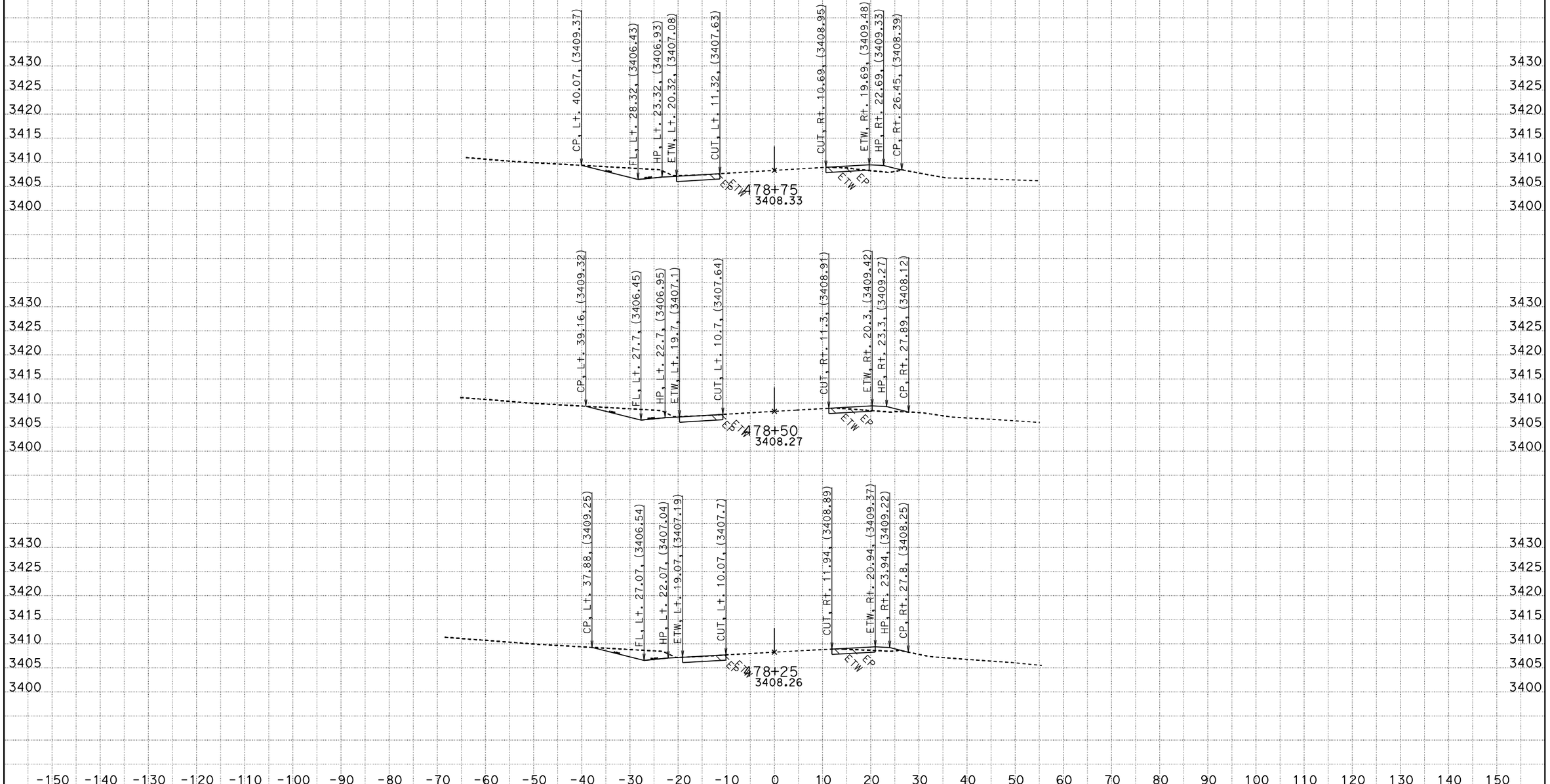

CREATED BY: RDang
DATE: 6/18/2015
KC Project: 570801 File: D:\570801\Design_Xsection\a1final.ear

CONTRACT: 0G900
DIST/CO/RTE/PM: 08/SBd/247/9.6-20.3
PROJECT ID: 0800020175

SCALE: 1" = 10' Horiz.
1" = 10' Vert.

All Dimensions are US Survey Feet

A1
CROSS SECTIONS
SHEET 556 OF 756

FOR EARTHWORK DEVELOPMENT ONLY

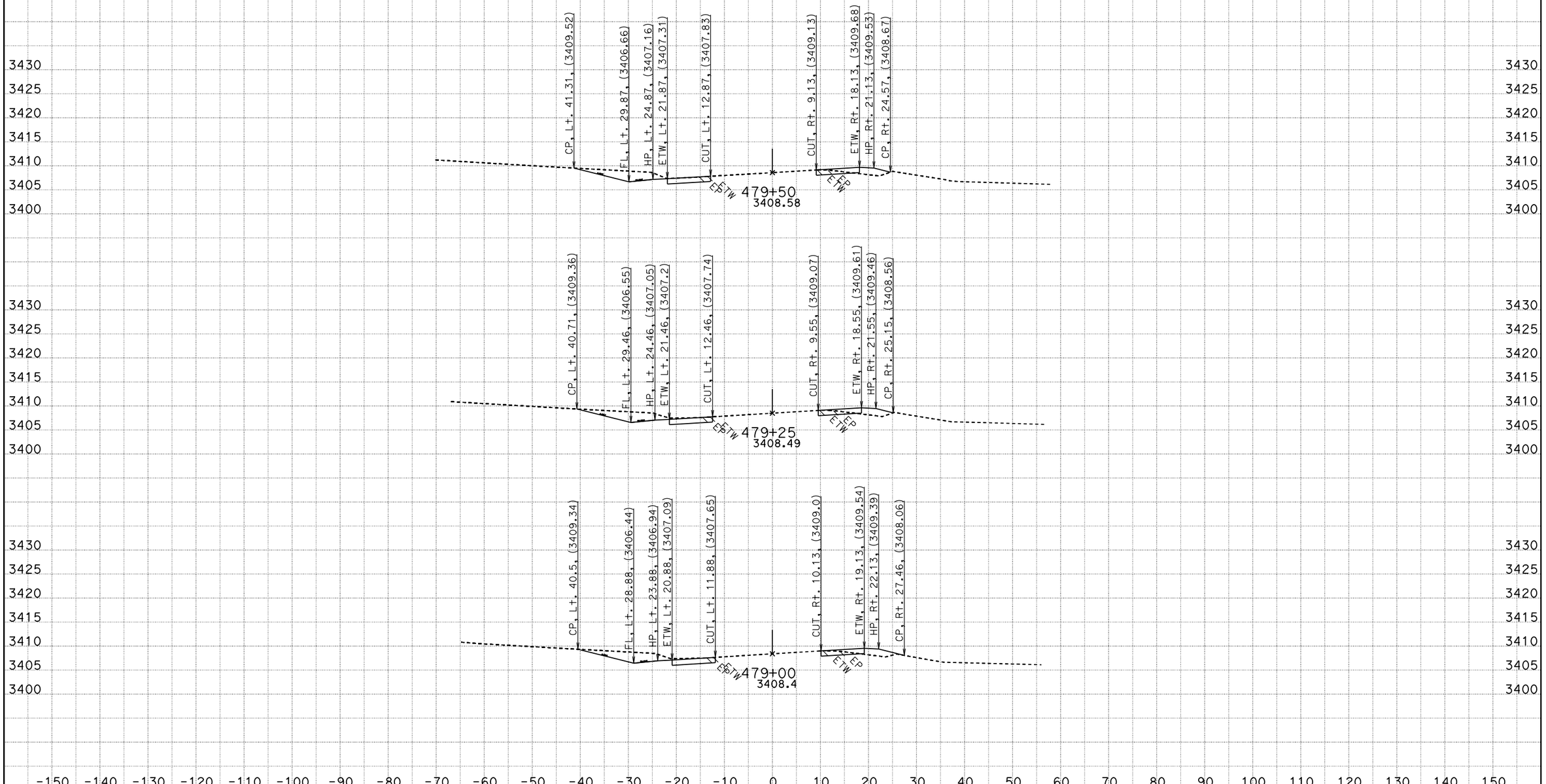

CREATED BY: RDang
DATE: 6/18/2015
KC Project: 570801 File: D:\570801\Design_Xsection\a1final.ear

CONTRACT: 0G900
DIST/CO/RTE/PM: 08/SBd/247/9.6-20.3
PROJECT ID: 0800020175

SCALE: 1" = 10' Horiz.
1" = 10' Vert.

All Dimensions are US Survey Feet

A1
CROSS SECTIONS
SHEET 557 OF 756

FOR EARTHWORK DEVELOPMENT ONLY

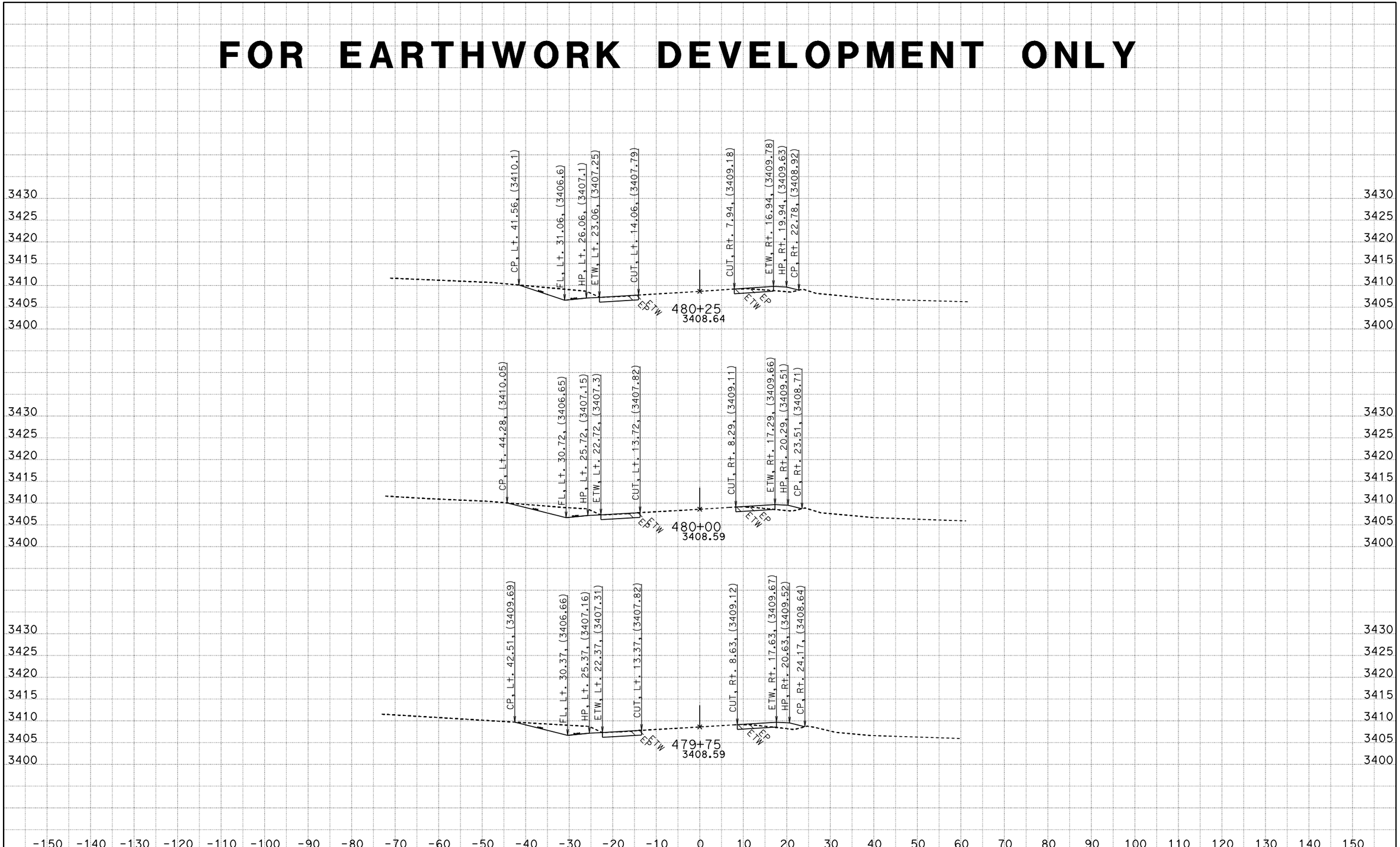

CREATED BY: RDang
DATE: 6/18/2015
KC Project: 570801 File: D:\570801\Design_Xsection\a1final.ear

CONTRACT: 0G900
DIST/CO/RTE/PM: 08/SBd/247/9.6-20.3
PROJECT ID: 0800020175

SCALE: 1" = 10' Horiz.
1" = 10' Vert.

All Dimensions are US Survey Feet

A1
CROSS SECTIONS
SHEET 558 OF 756

FOR EARTHWORK DEVELOPMENT ONLY

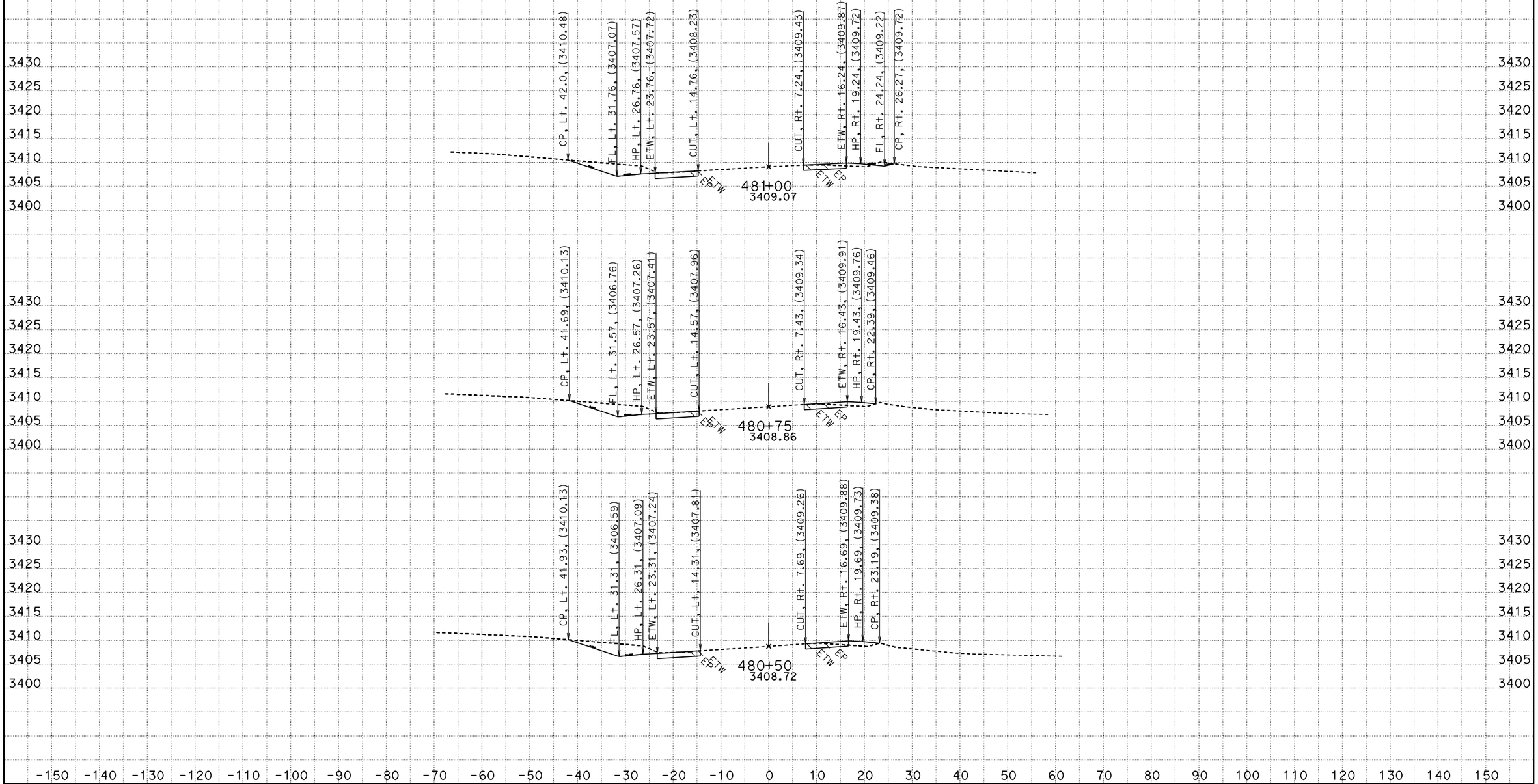

CREATED BY: RDang
DATE: 6/18/2015
KC Project: 570801 File: D:\570801\Design_Xsection\a1final.ear

CONTRACT: 0G900
DIST/CO/RTE/PM: 08/SBd/247/9.6-20.3
PROJECT ID: 0800020175

SCALE: 1" = 10' Horiz.
1" = 10' Vert.

All Dimensions are US Survey Feet

A1
CROSS SECTIONS
SHEET 559 OF 756

FOR EARTHWORK DEVELOPMENT ONLY

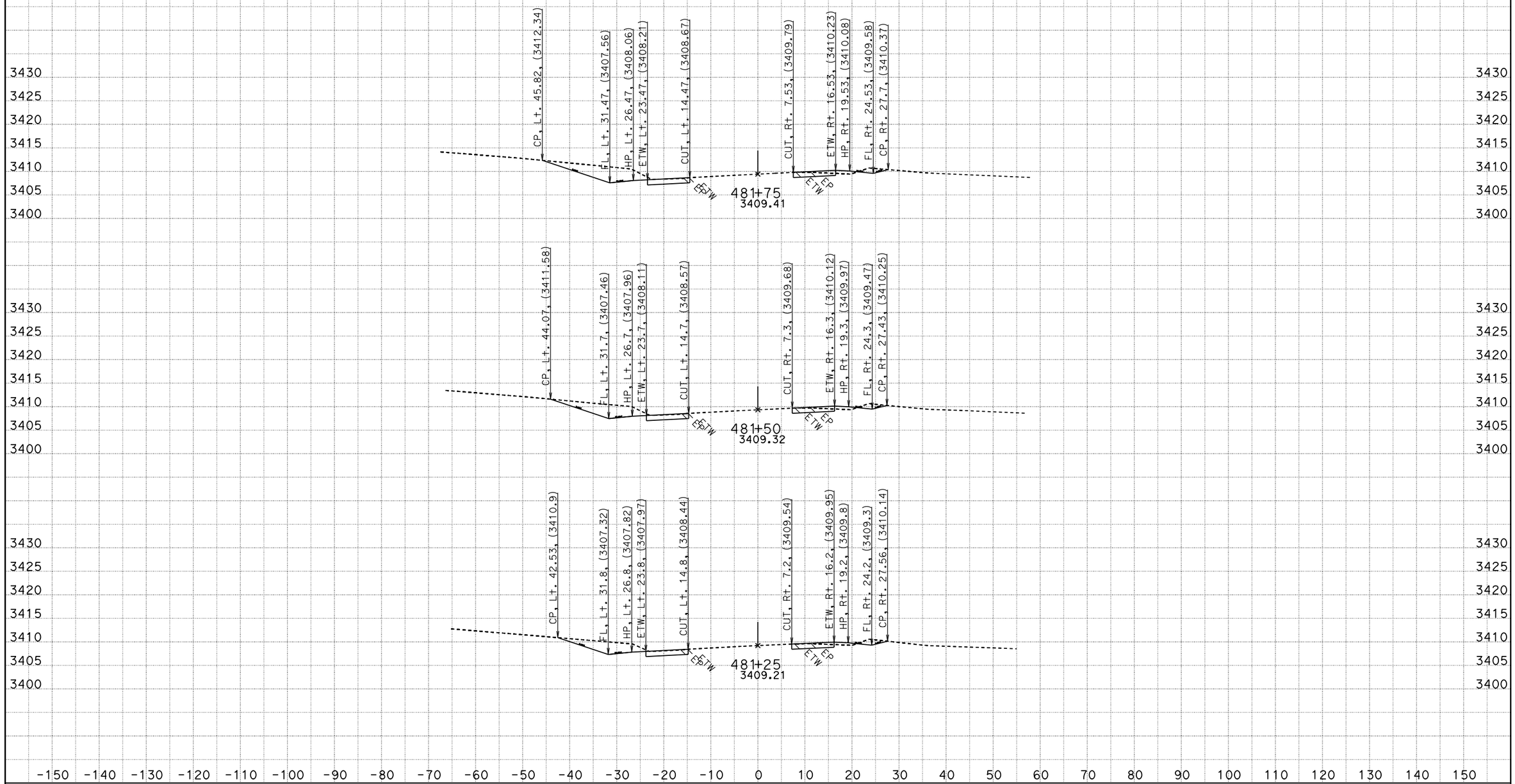

CREATED BY: RDang
DATE: 6/18/2015
KC Project: 570801 File: D:\570801\Design_Xsection\a1final.ear

CONTRACT: 0G900
DIST/CO/RTE/PM: 08/SBd/247/9.6-20.3
PROJECT ID: 0800020175

SCALE: 1" = 10' Horiz.
1" = 10' Vert.

All Dimensions are US Survey Feet

A1
CROSS SECTIONS
SHEET 560 OF 756

FOR EARTHWORK DEVELOPMENT ONLY

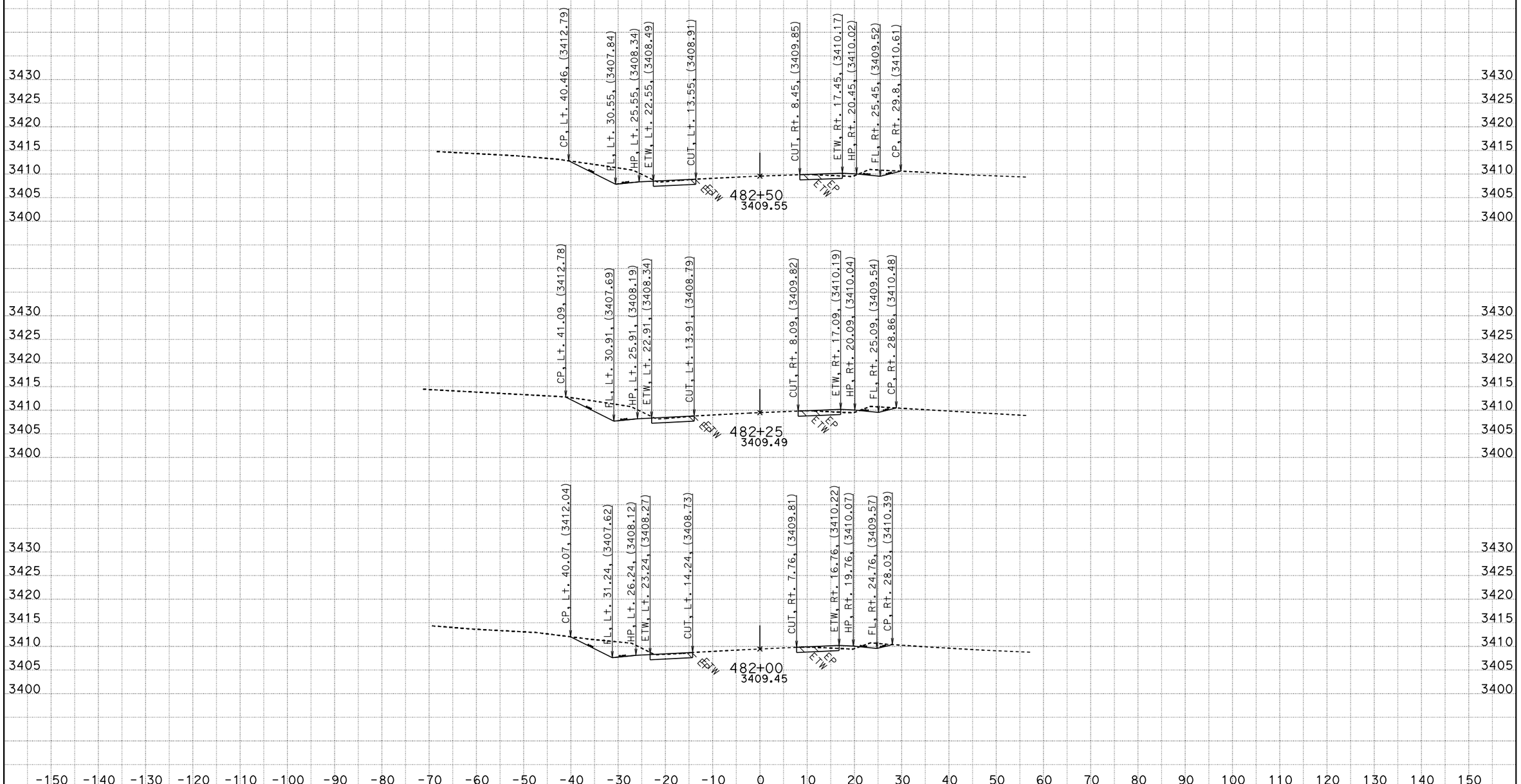

CREATED BY: RDang
DATE: 6/18/2015
KC Project: 570801 File: D:\570801\Design_Xsection\a1final.ear

CONTRACT: 0G900
DIST/CO/RTE/PM: 08/SBd/247/9.6-20.3
PROJECT ID: 0800020175

SCALE: 1" = 10' Horiz.
1" = 10' Vert.

All Dimensions are US Survey Feet

A1
CROSS SECTIONS
SHEET 561 OF 756

FOR EARTHWORK DEVELOPMENT ONLY

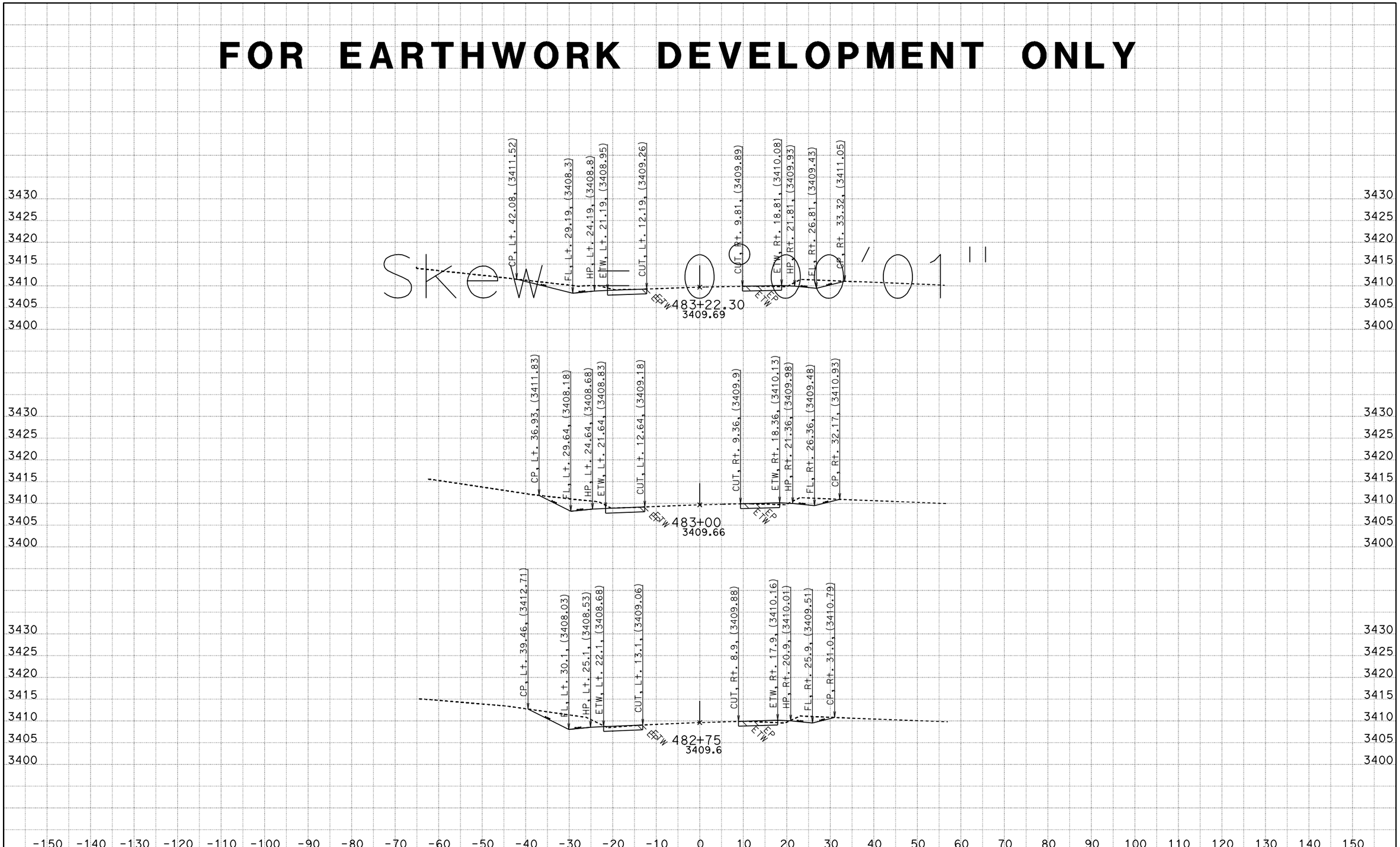

CREATED BY: RDang
DATE: 6/18/2015
KC Project: 570801 File: D:\570801\Design_Xsection\a1final.ear

CONTRACT: 0G900
DIST/CO/RTE/PM: 08/SBd/247/9.6-20.3
PROJECT ID: 0800020175

SCALE: 1" = 10' Horiz.
1" = 10' Vert.

All Dimensions are US Survey Feet

A1
CROSS SECTIONS
SHEET 562 OF 756

FOR EARTHWORK DEVELOPMENT ONLY

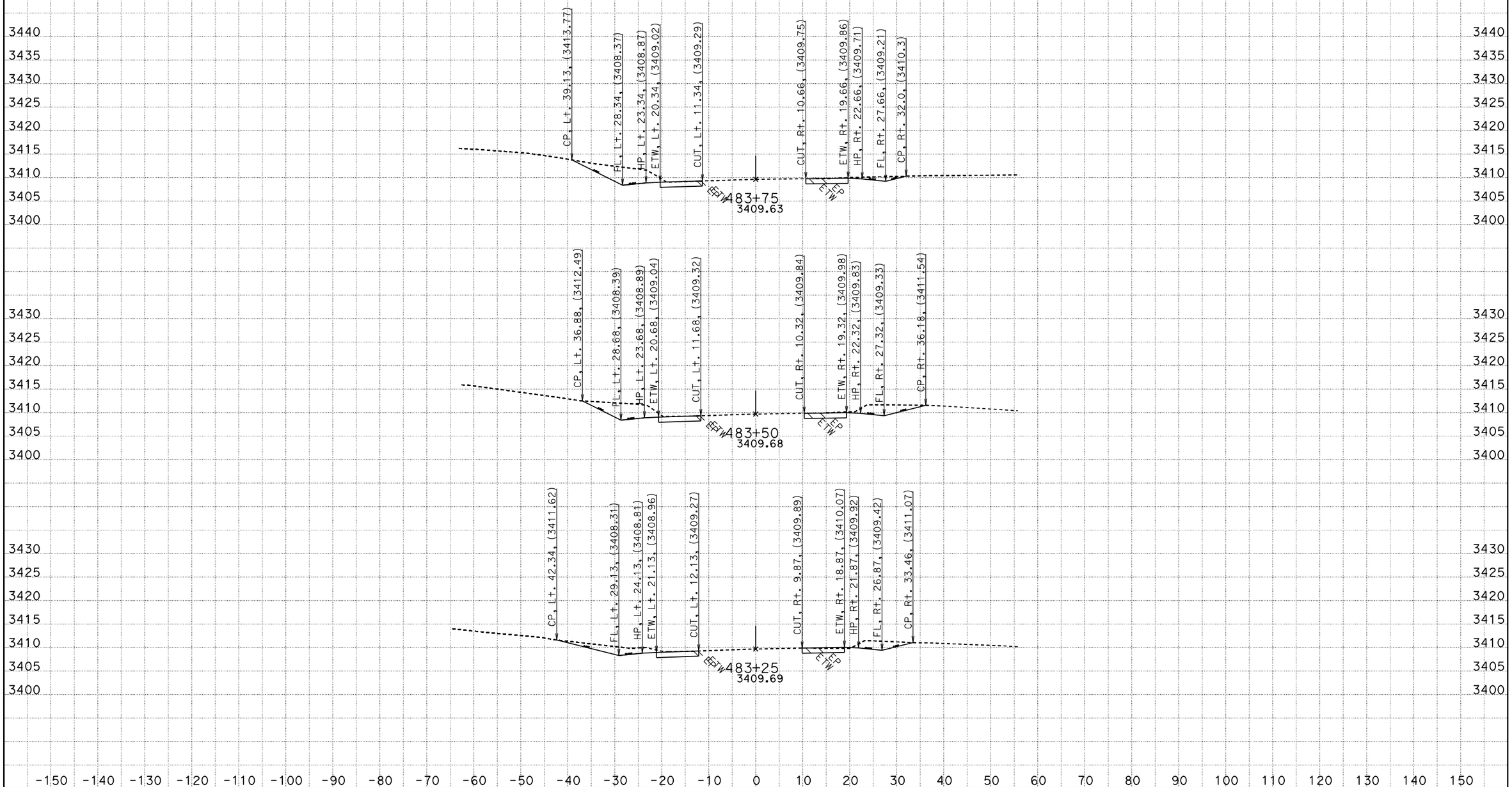

CREATED BY: RDang
DATE: 6/18/2015
KC Project: 570801 File: D:\570801\Design_Xsection\a1final.ear

CONTRACT: 0G900
DIST/CO/RTE/PM: 08/SBd/247/9.6-20.3
PROJECT ID: 0800020175

SCALE: 1" = 10' Horiz.
1" = 10' Vert.

All Dimensions are US Survey Feet

A1
CROSS SECTIONS
SHEET 563 OF 756

FOR EARTHWORK DEVELOPMENT ONLY

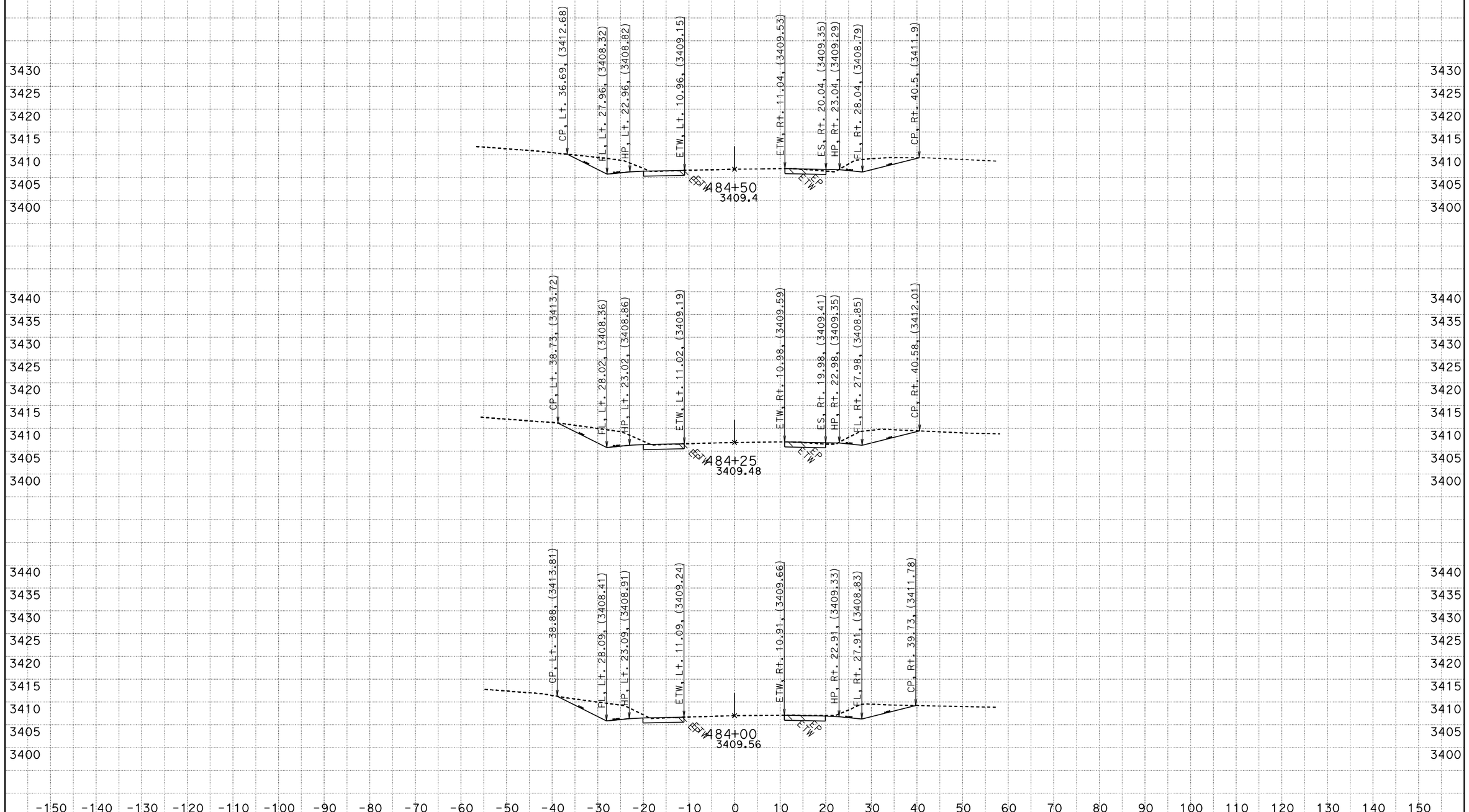

CREATED BY: RDang
DATE: 6/18/2015
KC Project: 570801 File: D:\570801\Design_Xsection\a1final.ear

CONTRACT: 0G900
DIST/CO/RTE/PM: 08/SBd/247/9.6-20.3
PROJECT ID: 0800020175

SCALE: 1" = 10' Horiz.
1" = 10' Vert.

All Dimensions are US Survey Feet

A1
CROSS SECTIONS
SHEET 564 OF 756

FOR EARTHWORK DEVELOPMENT ONLY

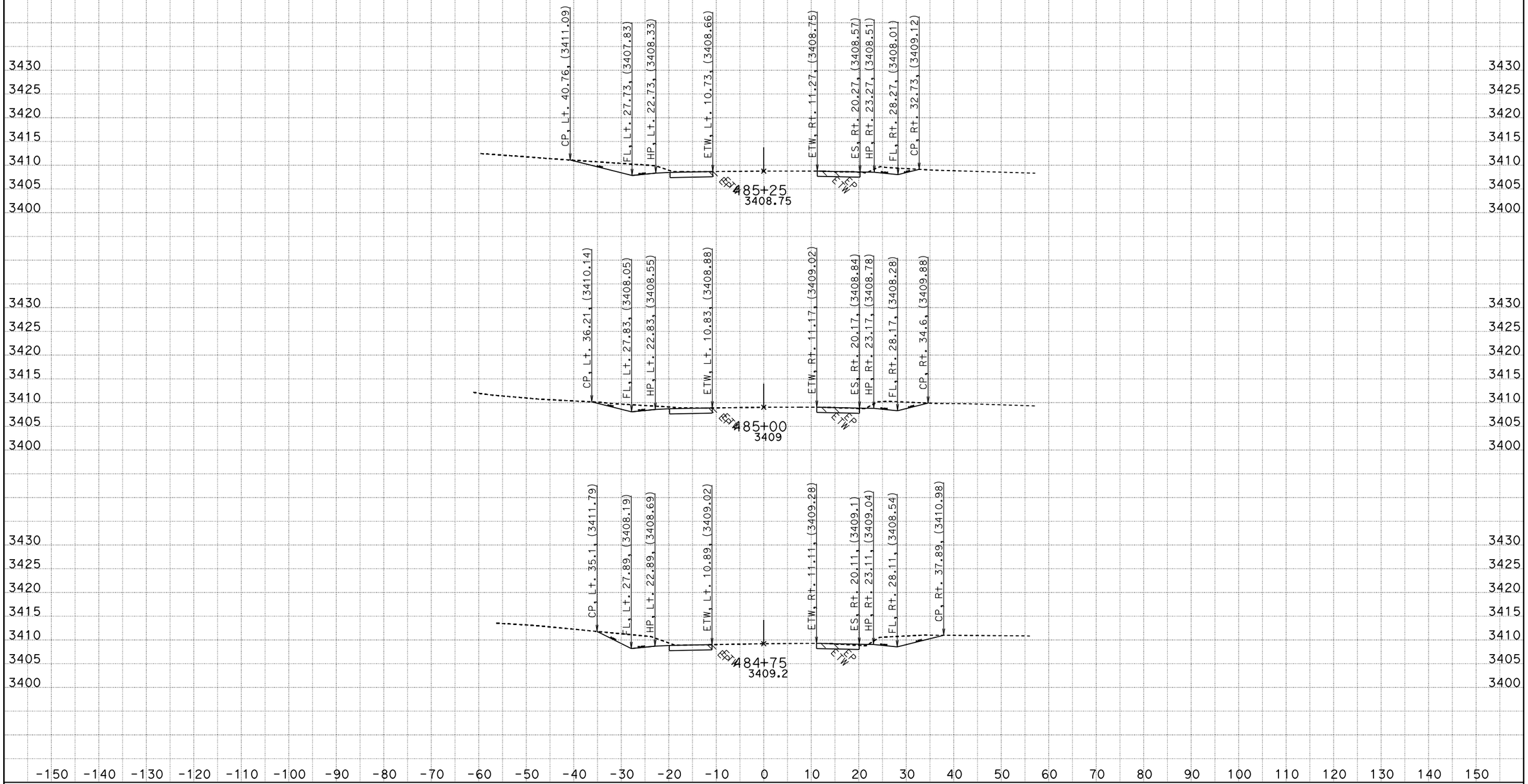

CREATED BY: RDang
DATE: 6/18/2015
KC Project: 570801 File: D:\570801\Design_Xsection\a1final.ear

CONTRACT: 0G900
DIST/CO/RTE/PM: 08/SBd/247/9.6-20.3
PROJECT ID: 0800020175

SCALE: 1" = 10' Horiz.
1" = 10' Vert.

All Dimensions are US Survey Feet

A1
CROSS SECTIONS
SHEET 565 OF 756

FOR EARTHWORK DEVELOPMENT ONLY

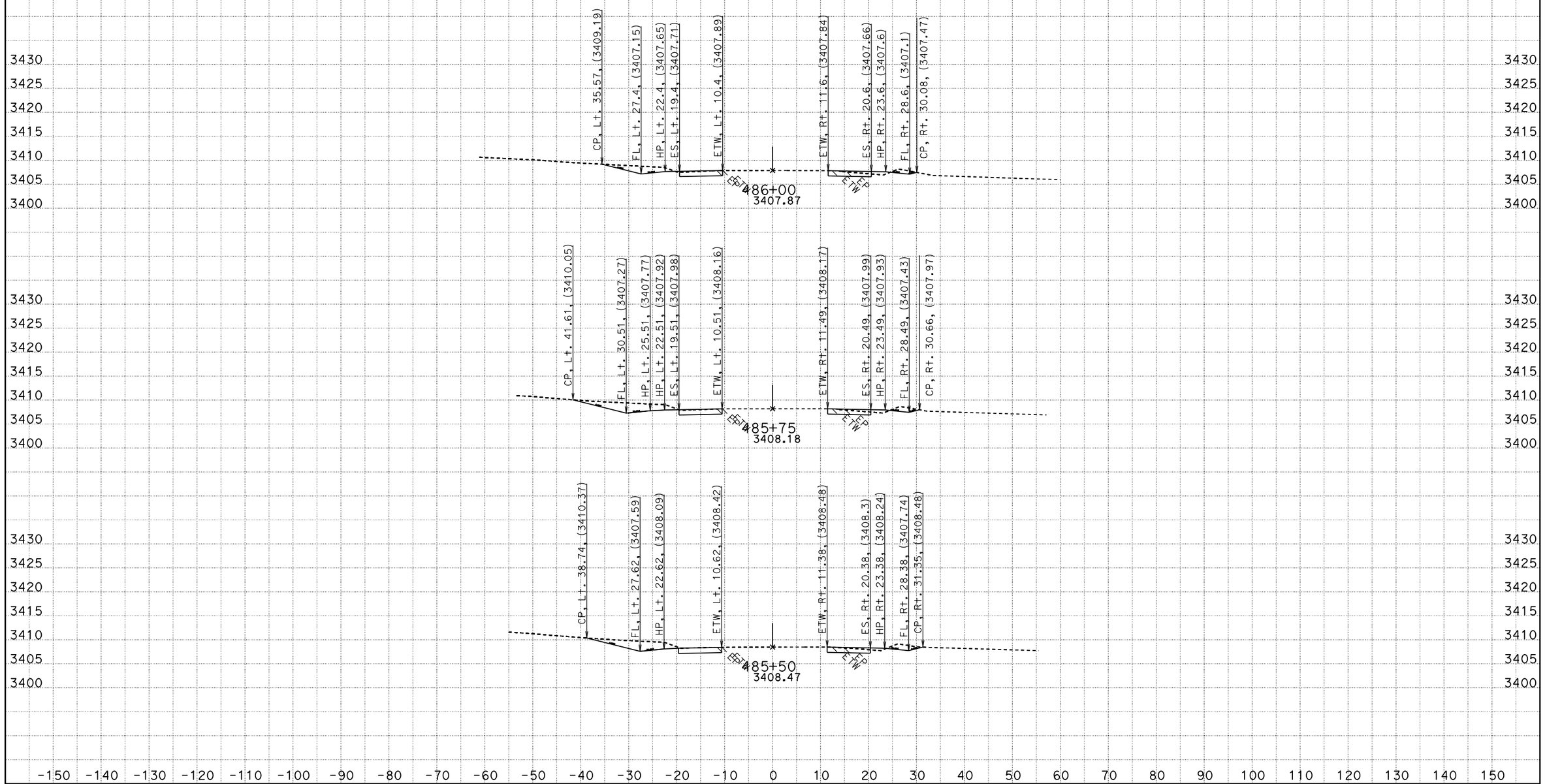

CREATED BY: RDang
DATE: 6/18/2015
KC Project: 570801 File: D:\570801\Design_Xsection\a1final.ear

CONTRACT: 0G900
DIST/CO/RTE/PM: 08/SBd/247/9.6-20.3
PROJECT ID: 0800020175

SCALE: 1" = 10' Horiz.
1" = 10' Vert.

All Dimensions are US Survey Feet

A1
CROSS SECTIONS

FOR EARTHWORK DEVELOPMENT ONLY

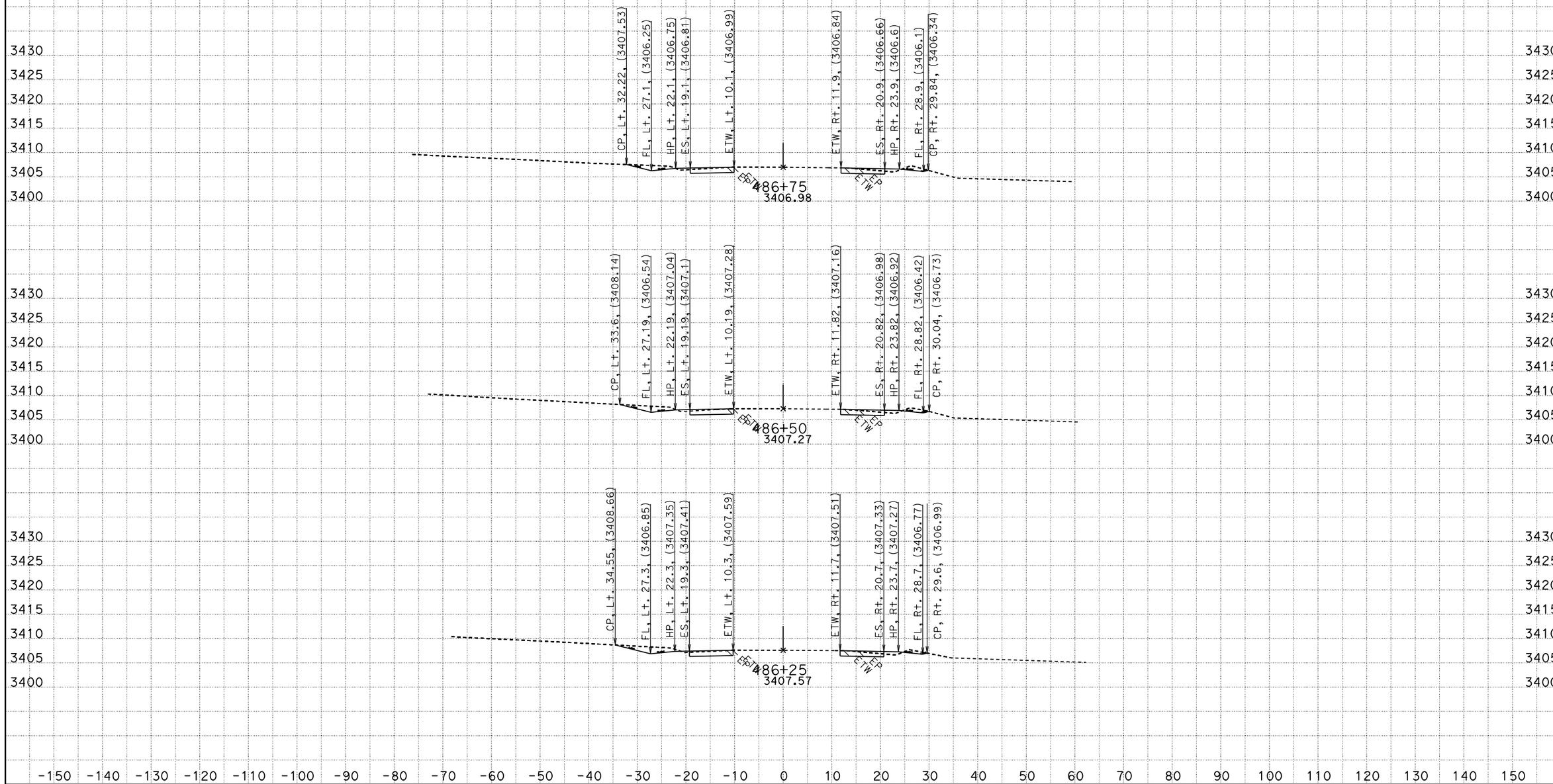

CREATED BY: RDang
DATE: 6/18/2015
KC Project: 570801 File: D:\570801\Design_Xsection\a1final.ear

CONTRACT: 0G900
DIST/CO/RTE/PM: 08/SBd/247/9.6-20.3
PROJECT ID: 0800020175

SCALE: 1" = 10' Horiz.
1" = 10' Vert.

All Dimensions are US Survey Feet

A1
CROSS SECTIONS
SHEET 567 OF 756

FOR EARTHWORK DEVELOPMENT ONLY

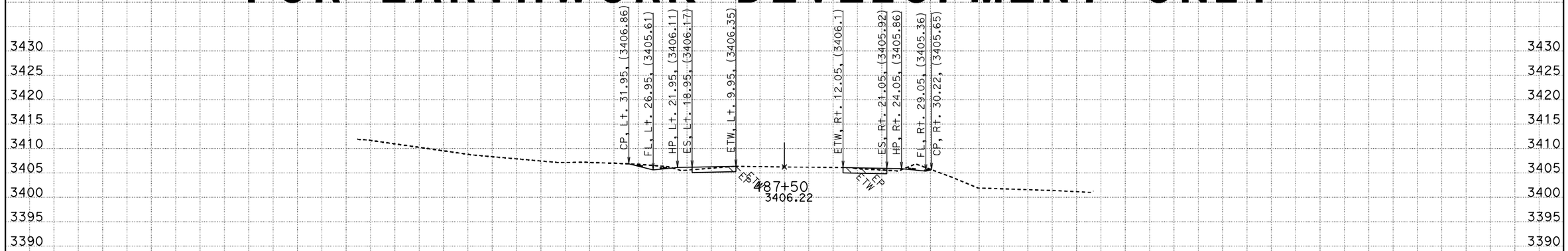

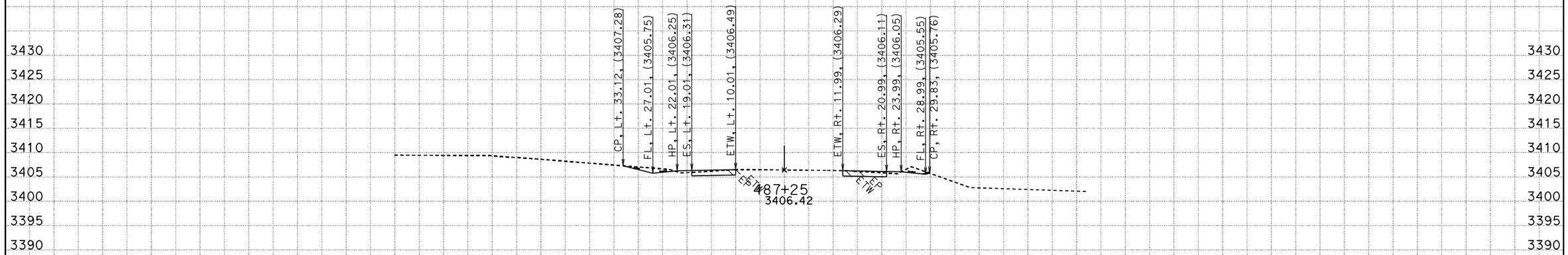

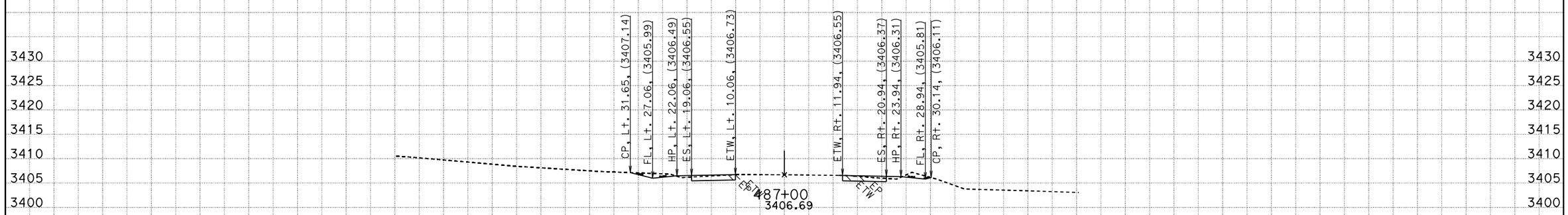

-150 -140 -130 -120 -110 -100 -90 -80 -70 -60 -50 -40 -30 -20 -10 0 10 20 30 40 50 60 70 80 90 100 110 120 130 140 150

CREATED BY: RDang
DATE: 6/18/2015
KC Project: 570801 File: D:\570801\Design_Xsection\a1final.ear

CONTRACT: 0G900
DIST/CO/RTE/PM: 08/SBd/247/9.6-20.3
PROJECT ID: 0800020175

SCALE: 1" = 10' Horiz.
1" = 10' Vert.

All Dimensions are US Survey Feet

A1
CROSS SECTIONS

FOR EARTHWORK DEVELOPMENT ONLY

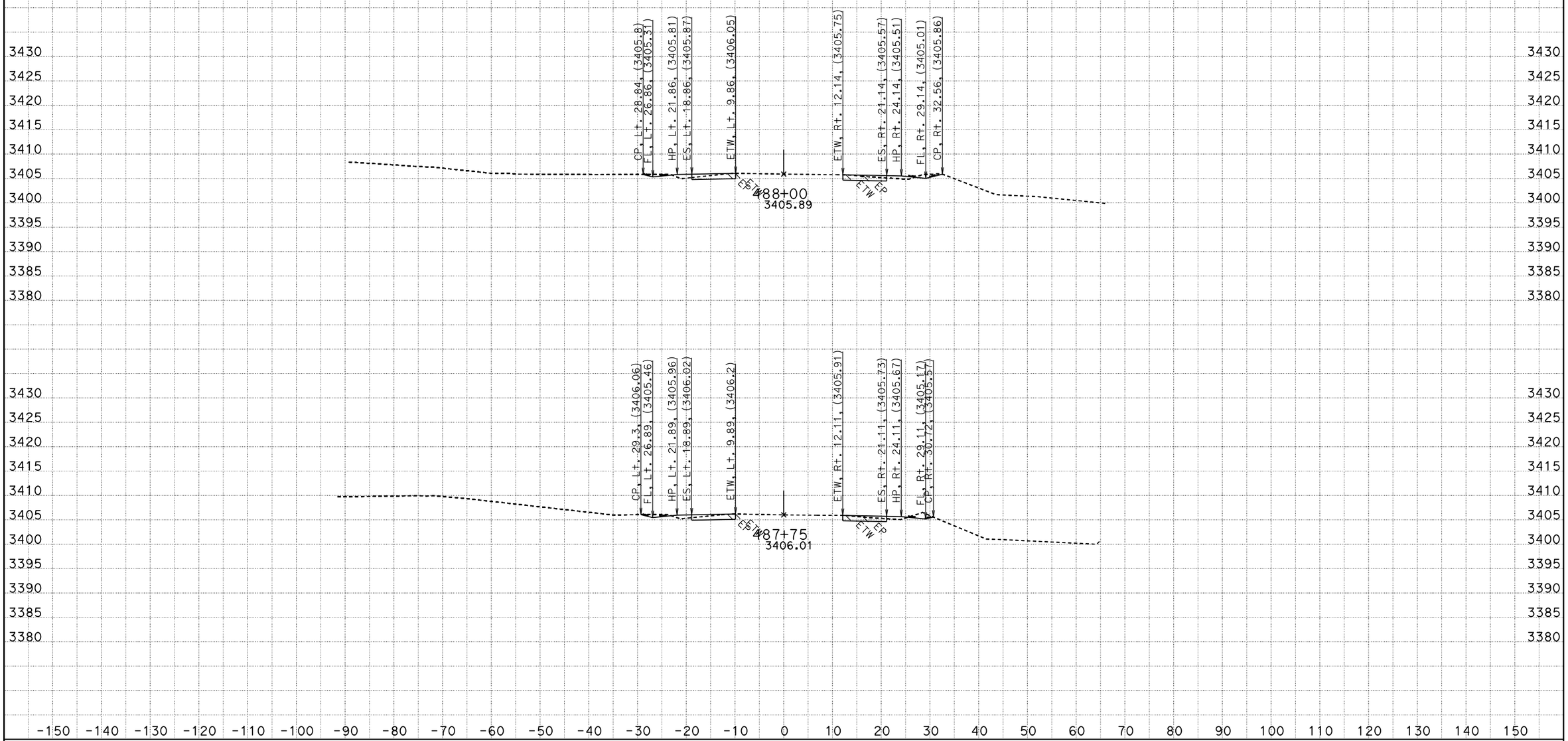

CREATED BY: RDang
DATE: 6/18/2015
KC Project: 570801 File: D:\570801\Design_Xsection\a1final.ear

CONTRACT: 0G900
DIST/CO/RTE/PM: 08/SBd/247/9.6-20.3
PROJECT ID: 0800020175

SCALE: 1" = 10' Horiz.
1" = 10' Vert.

All Dimensions are US Survey Feet

A1
CROSS SECTIONS
SHEET 569 OF 756

FOR EARTHWORK DEVELOPMENT ONLY

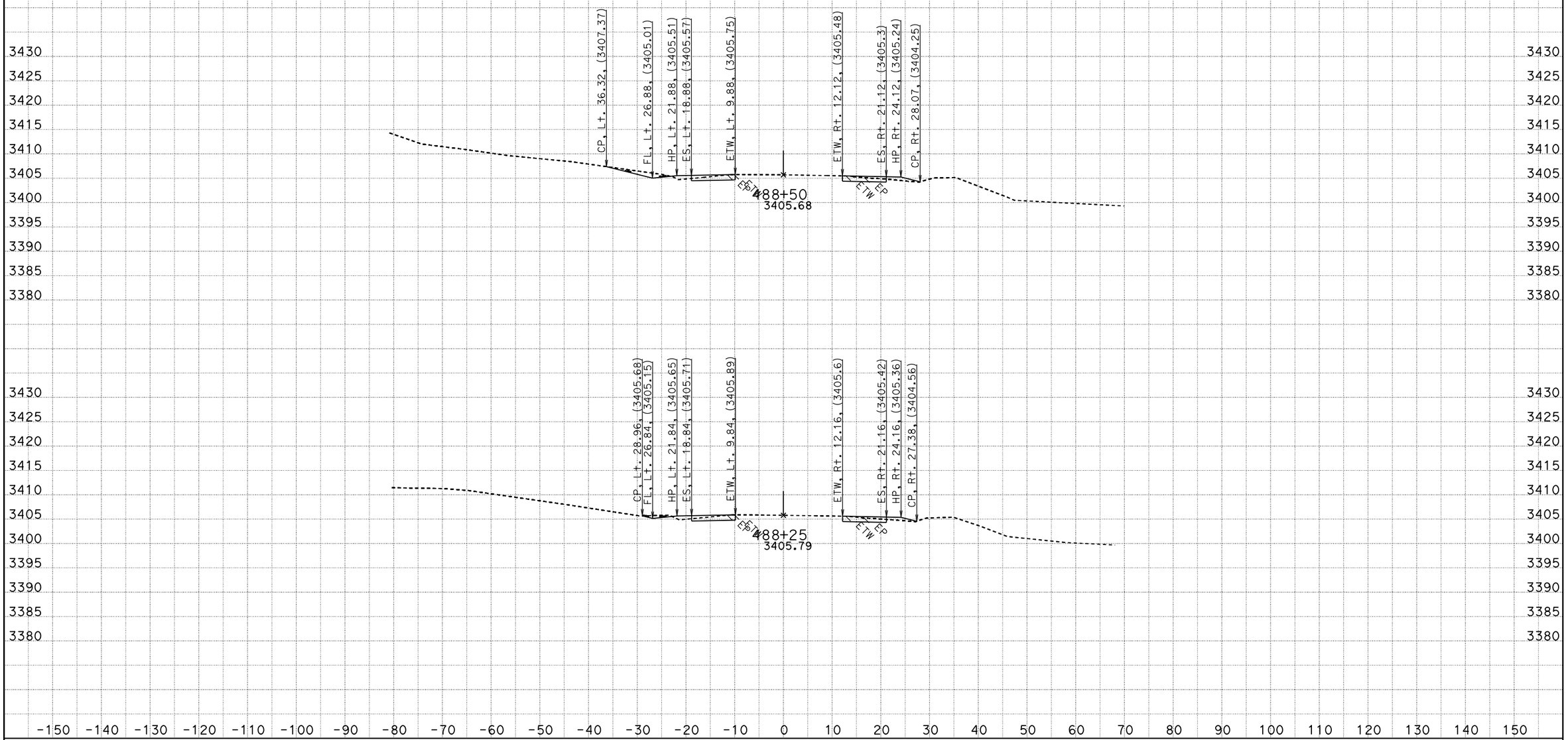

CREATED BY: RDang
DATE: 6/18/2015
KC Project: 570801 File: D:\570801\Design_Xsection\a1final.ear

CONTRACT: 0G900
DIST/CO/RTE/PM: 08/SBd/247/9.6-20.3
PROJECT ID: 0800020175

SCALE: 1" = 10' Horiz.
1" = 10' Vert.

All Dimensions are US Survey Feet

A1
CROSS SECTIONS
SHEET 570 OF 756

FOR EARTHWORK DEVELOPMENT ONLY

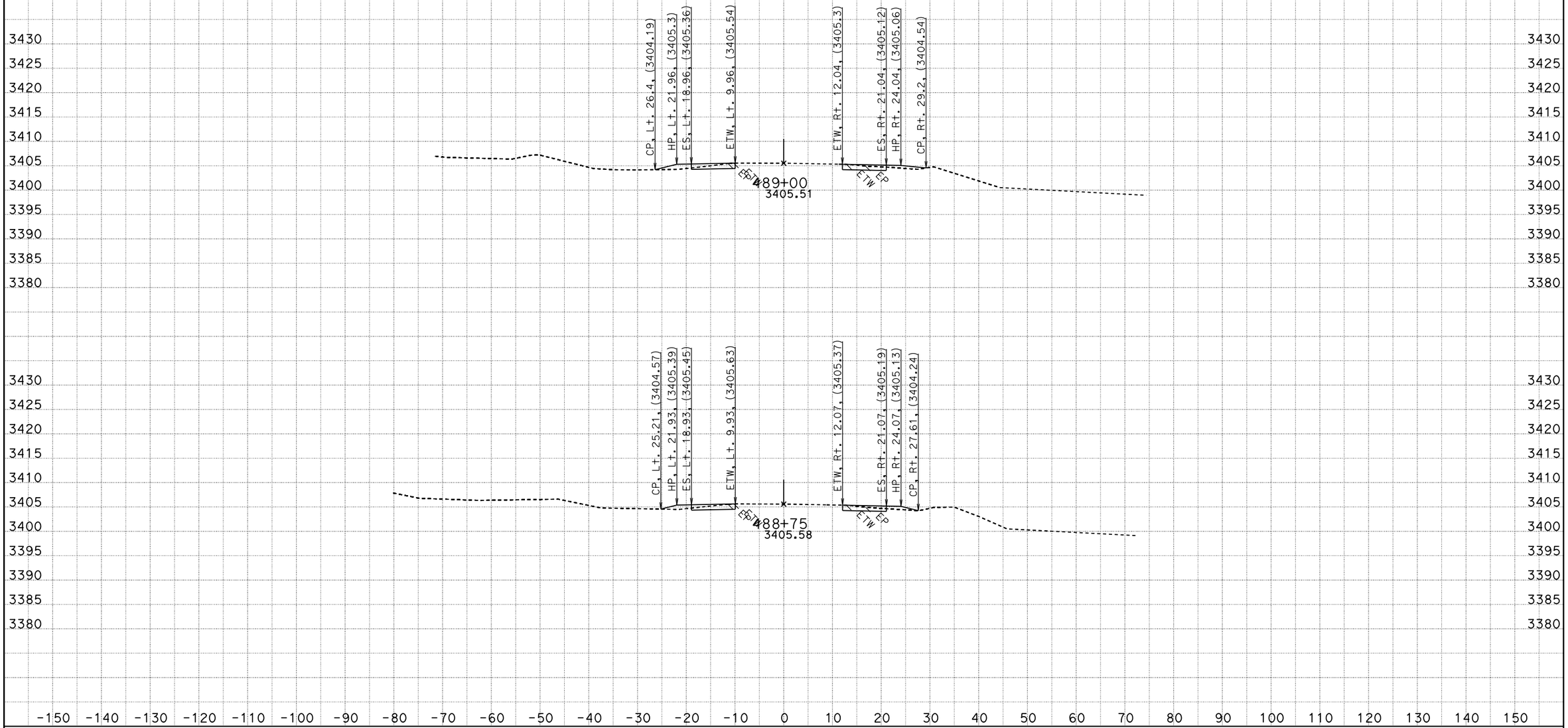

CREATED BY: RDang
DATE: 6/18/2015
KC Project: 570801 File: D:\570801\Design_Xsection\a1final.ear

CONTRACT: 0G900
DIST/CO/RTE/PM: 08/SBd/247/9.6-20.3
PROJECT ID: 0800020175

SCALE: 1" = 10' Horiz.
1" = 10' Vert.

All Dimensions are US Survey Feet

A1
CROSS SECTIONS
SHEET 571 OF 756

FOR EARTHWORK DEVELOPMENT ONLY

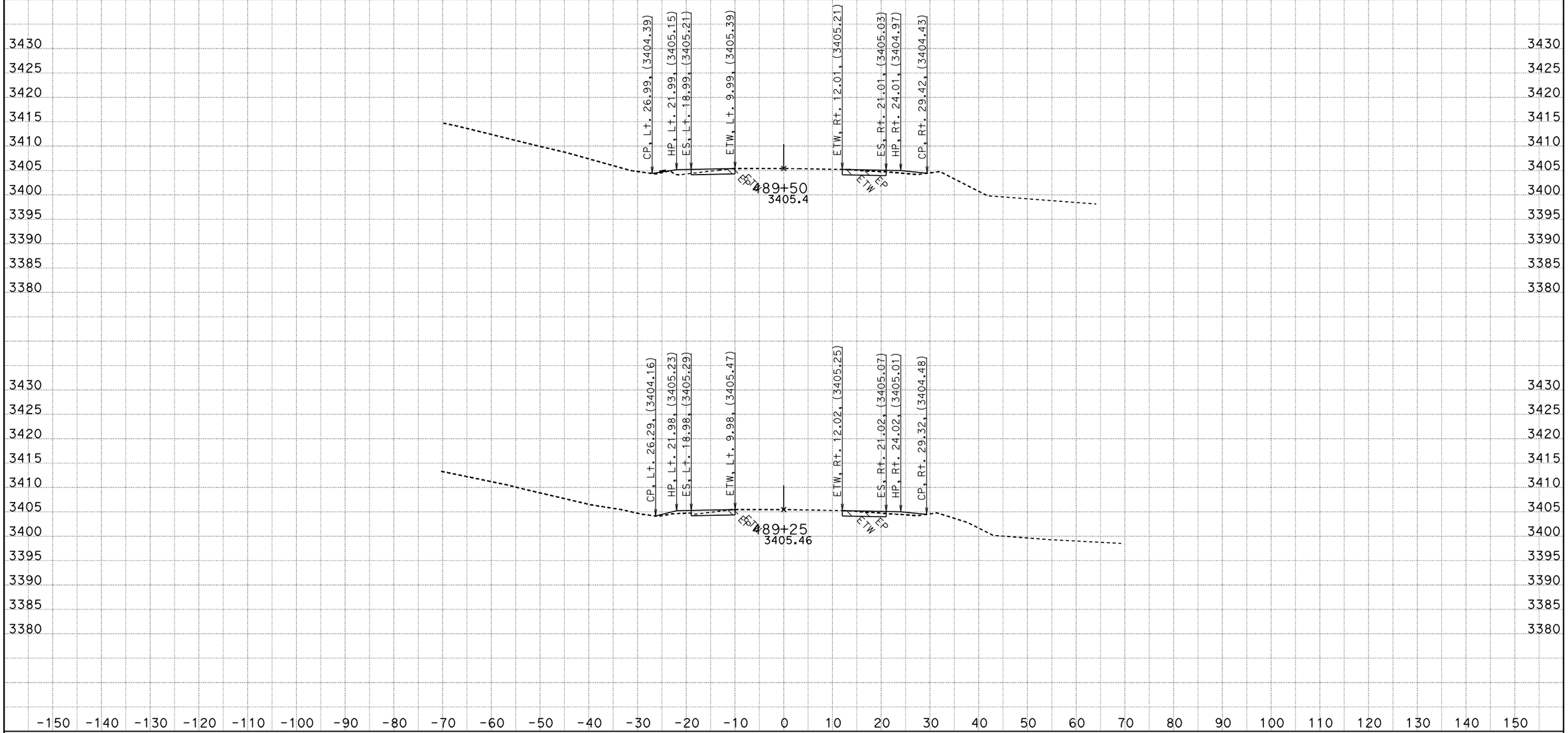

CREATED BY: RDang
DATE: 6/18/2015
KC Project: 570801 File: D:\570801\Design_Xsection\a1final.ear

CONTRACT: 0G900
DIST/CO/RTE/PM: 08/SBd/247/9.6-20.3
PROJECT ID: 0800020175

SCALE: 1" = 10' Horiz.
1" = 10' Vert.

All Dimensions are US Survey Feet

A1
CROSS SECTIONS
SHEET 572 OF 756

FOR EARTHWORK DEVELOPMENT ONLY

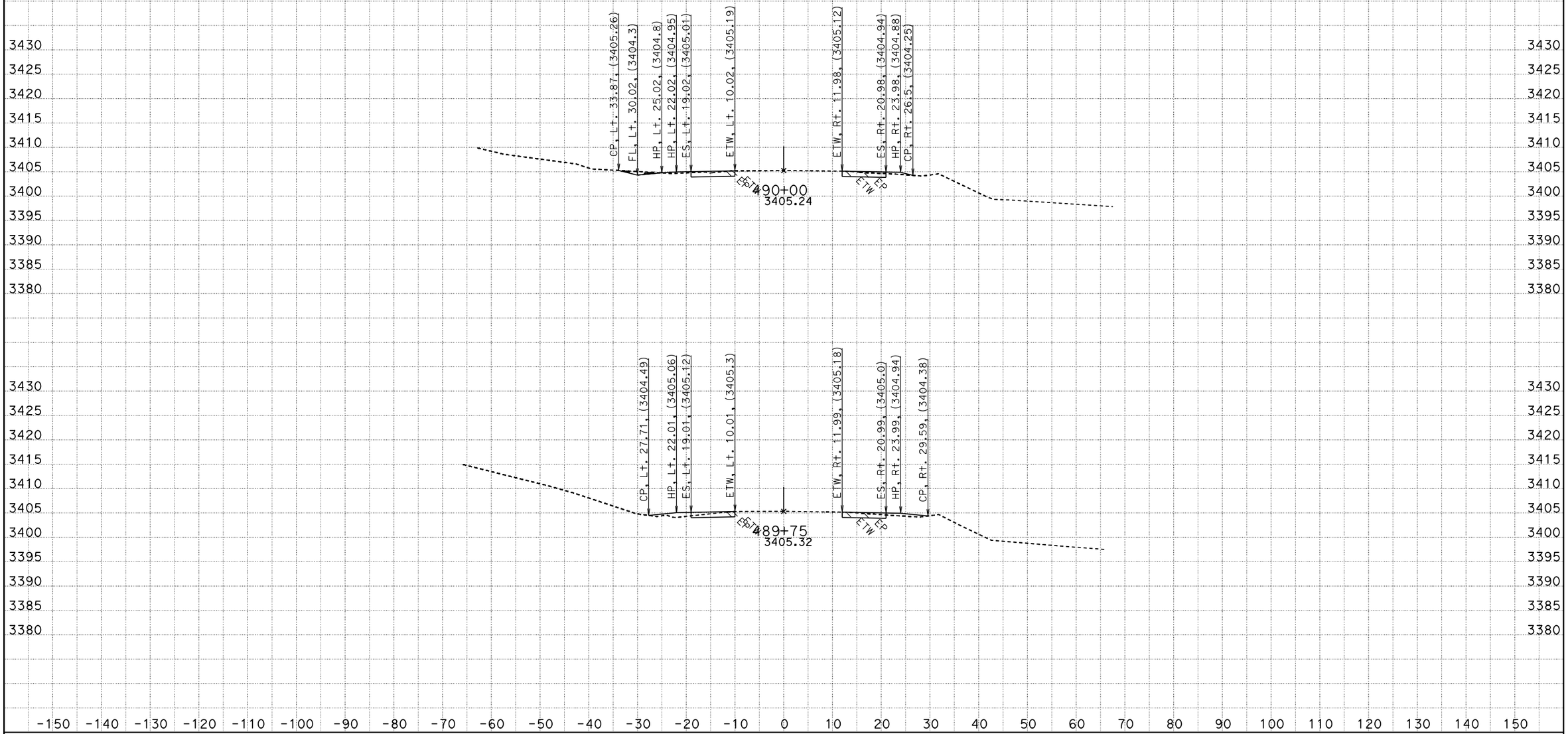

CREATED BY: RDang
DATE: 6/18/2015
KC Project: 570801 File: D:\570801\Design_Xsection\a1final.ear

CONTRACT: 0G900
DIST/CO/RTE/PM: 08/SBd/247/9.6-20.3
PROJECT ID: 0800020175

SCALE: 1" = 10' Horiz.
1" = 10' Vert.

All Dimensions are US Survey Feet

A1
CROSS SECTIONS
SHEET 573 OF 756

FOR EARTHWORK DEVELOPMENT ONLY

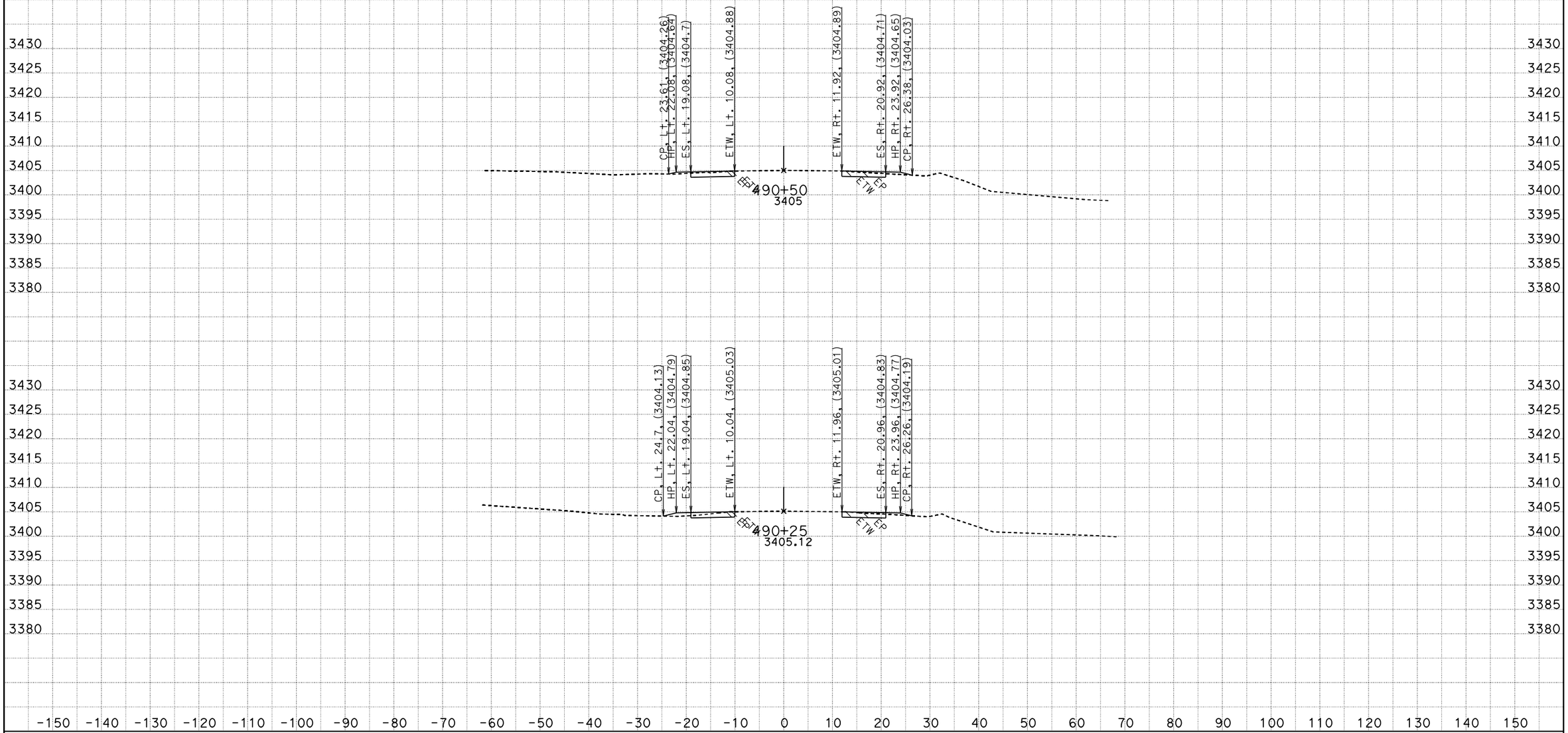

CREATED BY: RDang
DATE: 6/18/2015
KC Project: 570801 File: D:\570801\Design_Xsection\a1final.ear

CONTRACT: 0G900
DIST/CO/RTE/PM: 08/SBd/247/9.6-20.3
PROJECT ID: 0800020175

SCALE: 1" = 10' Horiz.
1" = 10' Vert.

All Dimensions are US Survey Feet

A1
CROSS SECTIONS

FOR EARTHWORK DEVELOPMENT ONLY

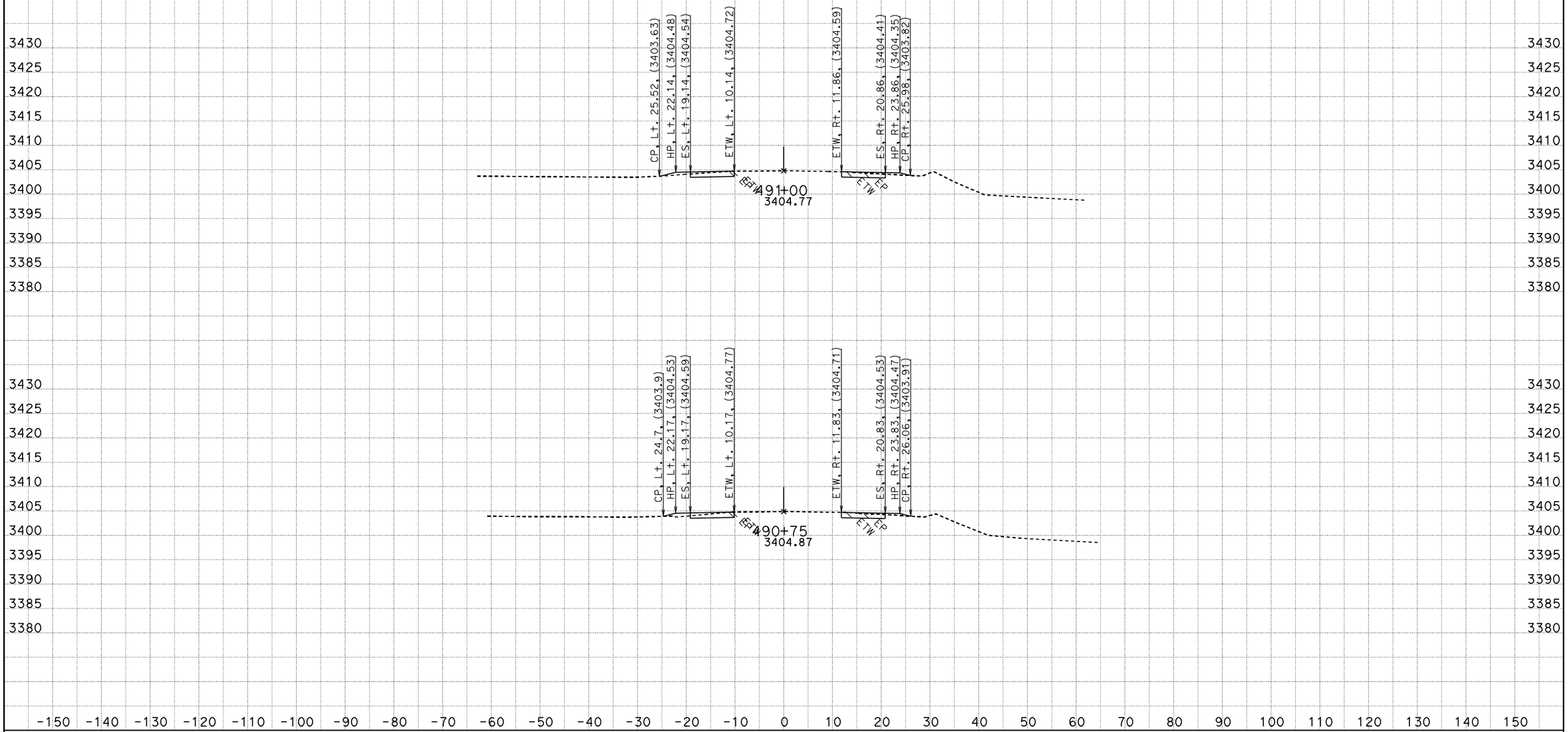

CREATED BY: RDang
DATE: 6/18/2015
KC Project: 570801 File: D:\570801\Design_Xsection\a1final.ear

CONTRACT: 0G900
DIST/CO/RTE/PM: 08/SBd/247/9.6-20.3
PROJECT ID: 0800020175

SCALE: 1" = 10' Horiz.
1" = 10' Vert.

All Dimensions are US Survey Feet

A1
CROSS SECTIONS

FOR EARTHWORK DEVELOPMENT ONLY

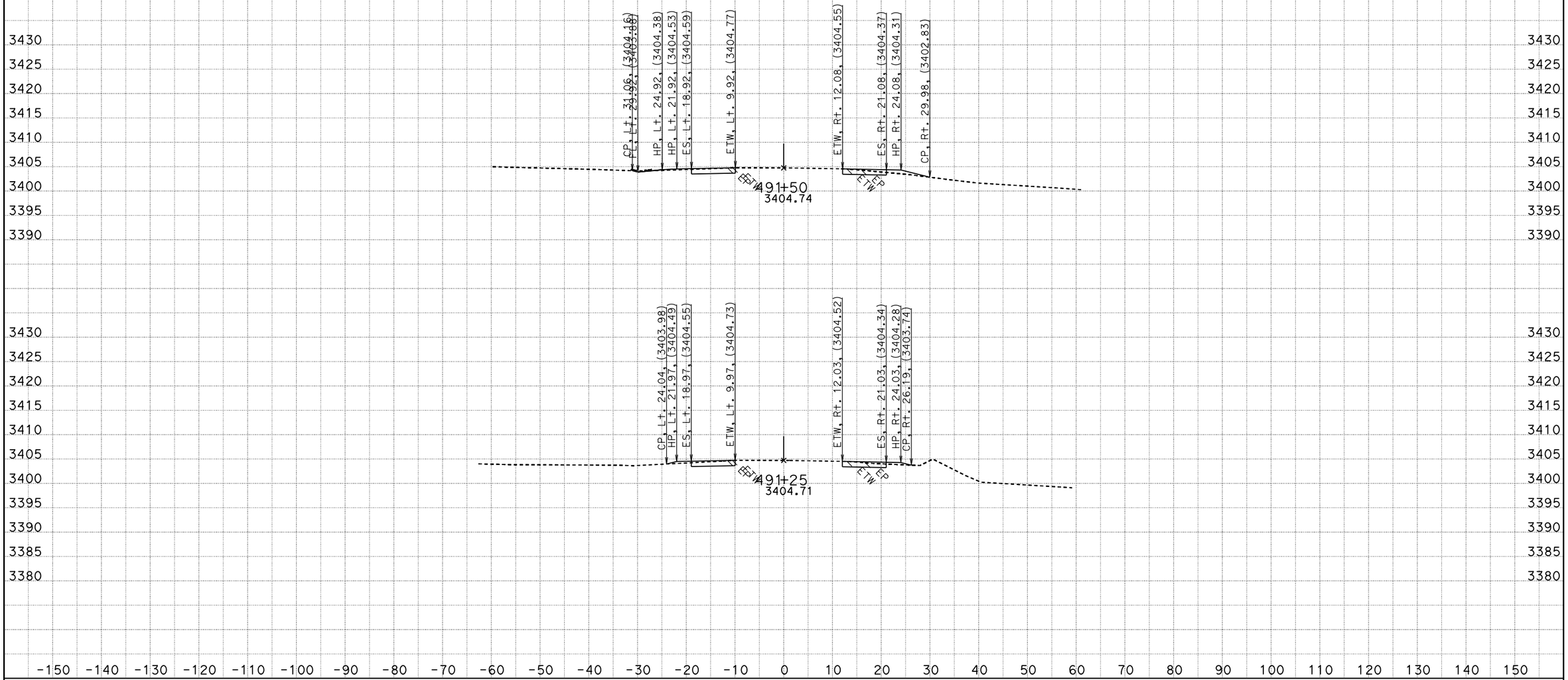

CREATED BY: RDang
DATE: 6/18/2015
KC Project: 570801 File: D:\570801\Design_Xsection\a1final.ear

CONTRACT: 0G900
DIST/CO/RTE/PM: 08/SBd/247/9.6-20.3
PROJECT ID: 0800020175

SCALE: 1" = 10' Horiz.
1" = 10' Vert.

All Dimensions are US Survey Feet

A1
CROSS SECTIONS
SHEET 576 OF 756

FOR EARTHWORK DEVELOPMENT ONLY

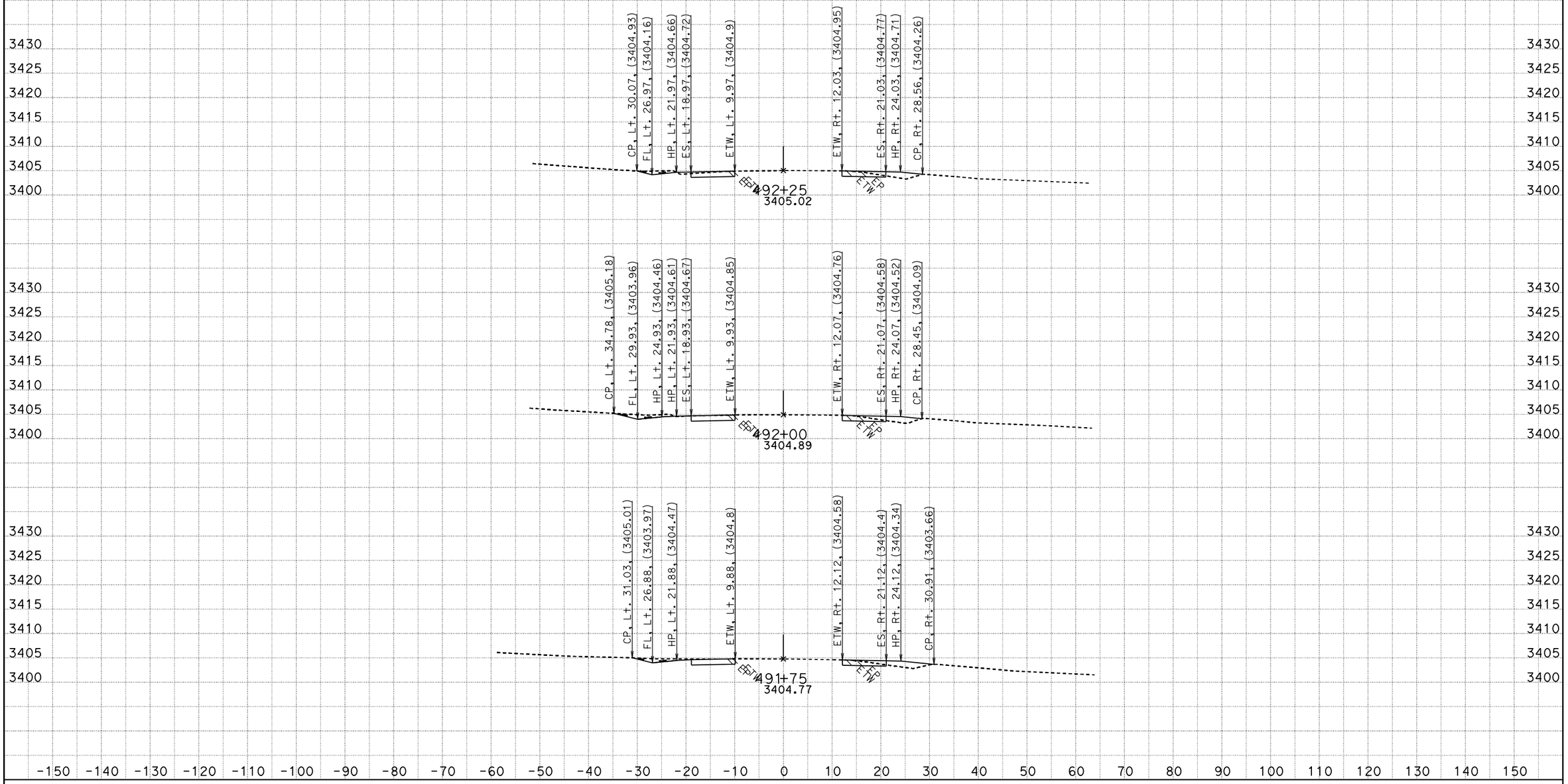

CREATED BY: RDang
DATE: 6/18/2015
KC Project: 570801 File: D:\570801\Design_Xsection\a1final.ear

CONTRACT: 0G900
DIST/CO/RTE/PM: 08/SBd/247/9.6-20.3
PROJECT ID: 0800020175

SCALE: 1" = 10' Horiz.
1" = 10' Vert.

All Dimensions are US Survey Feet

A1
CROSS SECTIONS

FOR EARTHWORK DEVELOPMENT ONLY

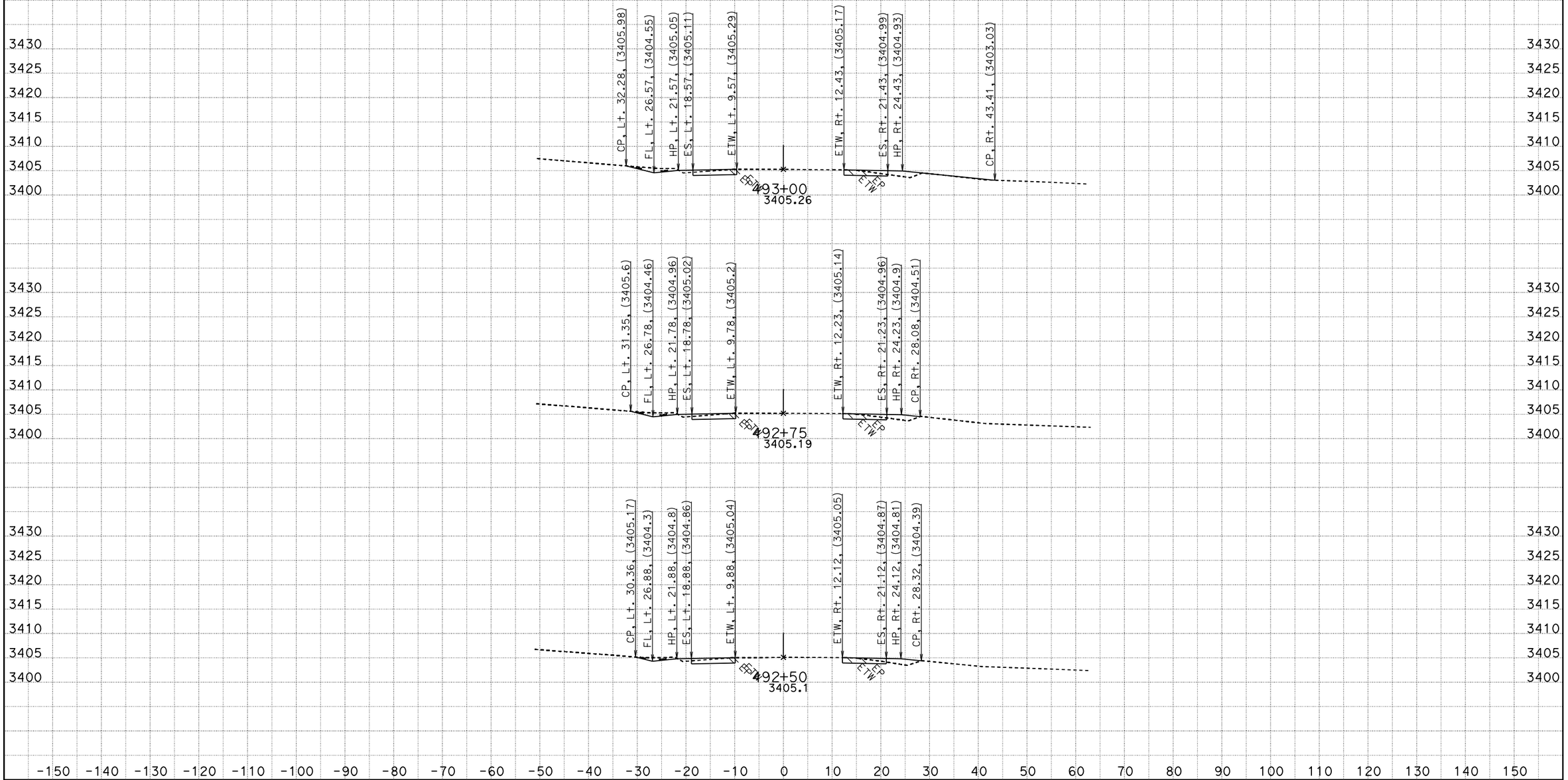

CREATED BY: RDang
DATE: 6/18/2015
KC Project: 570801 File: D:\570801\Design_Xsection\a1final.ear

CONTRACT: 0G900
DIST/CO/RTE/PM: 08/SBd/247/9.6-20.3
PROJECT ID: 0800020175

SCALE: 1" = 10' Horiz.
1" = 10' Vert.

All Dimensions are US Survey Feet

A1
CROSS SECTIONS

FOR EARTHWORK DEVELOPMENT ONLY

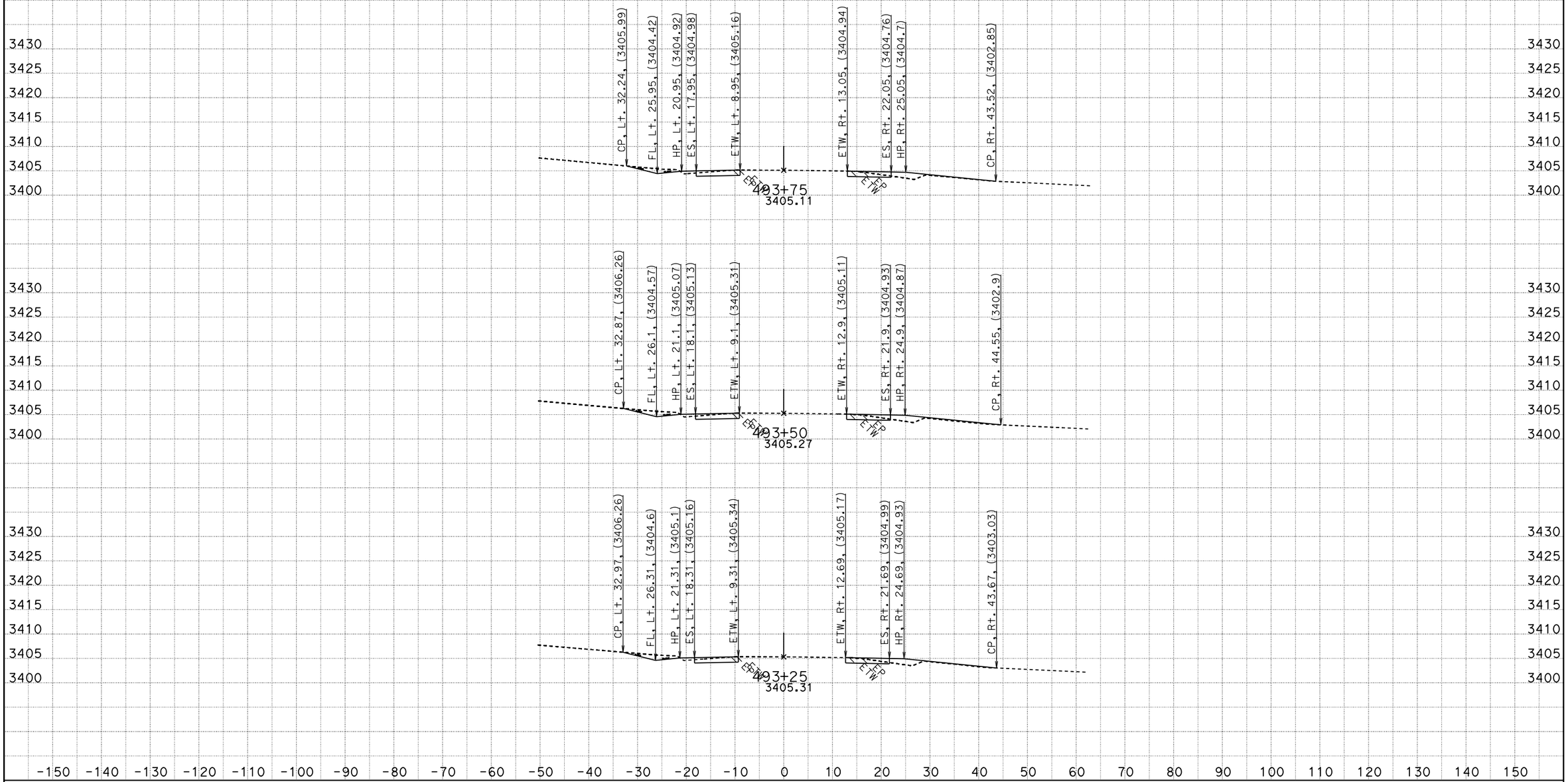

CREATED BY: RDang
DATE: 6/18/2015
KC Project: 570801 File: D:\570801\Design_Xsection\a1final.ear

CONTRACT: 0G900
DIST/CO/RTE/PM: 08/SBd/247/9.6-20.3
PROJECT ID: 0800020175

SCALE: 1" = 10' Horiz.
1" = 10' Vert.

All Dimensions are US Survey Feet

A1
CROSS SECTIONS

FOR EARTHWORK DEVELOPMENT ONLY

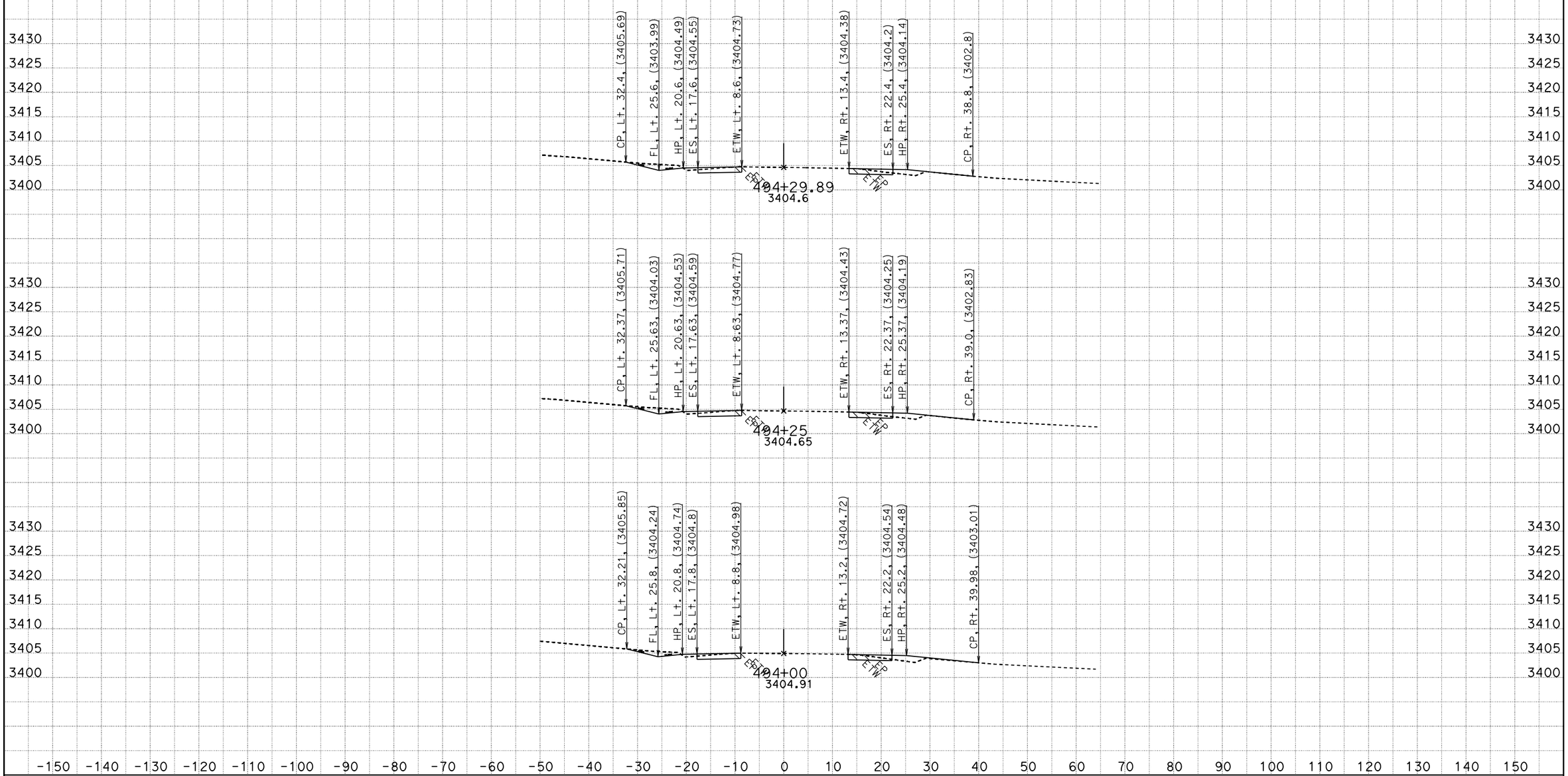

CREATED BY: RDang
DATE: 6/18/2015
KC Project: 570801 File: D:\570801\Design_Xsection\a1final.ear

CONTRACT: 0G900
DIST/CO/RTE/PM: 08/SBd/247/9.6-20.3
PROJECT ID: 0800020175

SCALE: 1" = 10' Horiz.
1" = 10' Vert.

All Dimensions are US Survey Feet

A1
CROSS SECTIONS
SHEET 580 OF 756

FOR EARTHWORK DEVELOPMENT ONLY

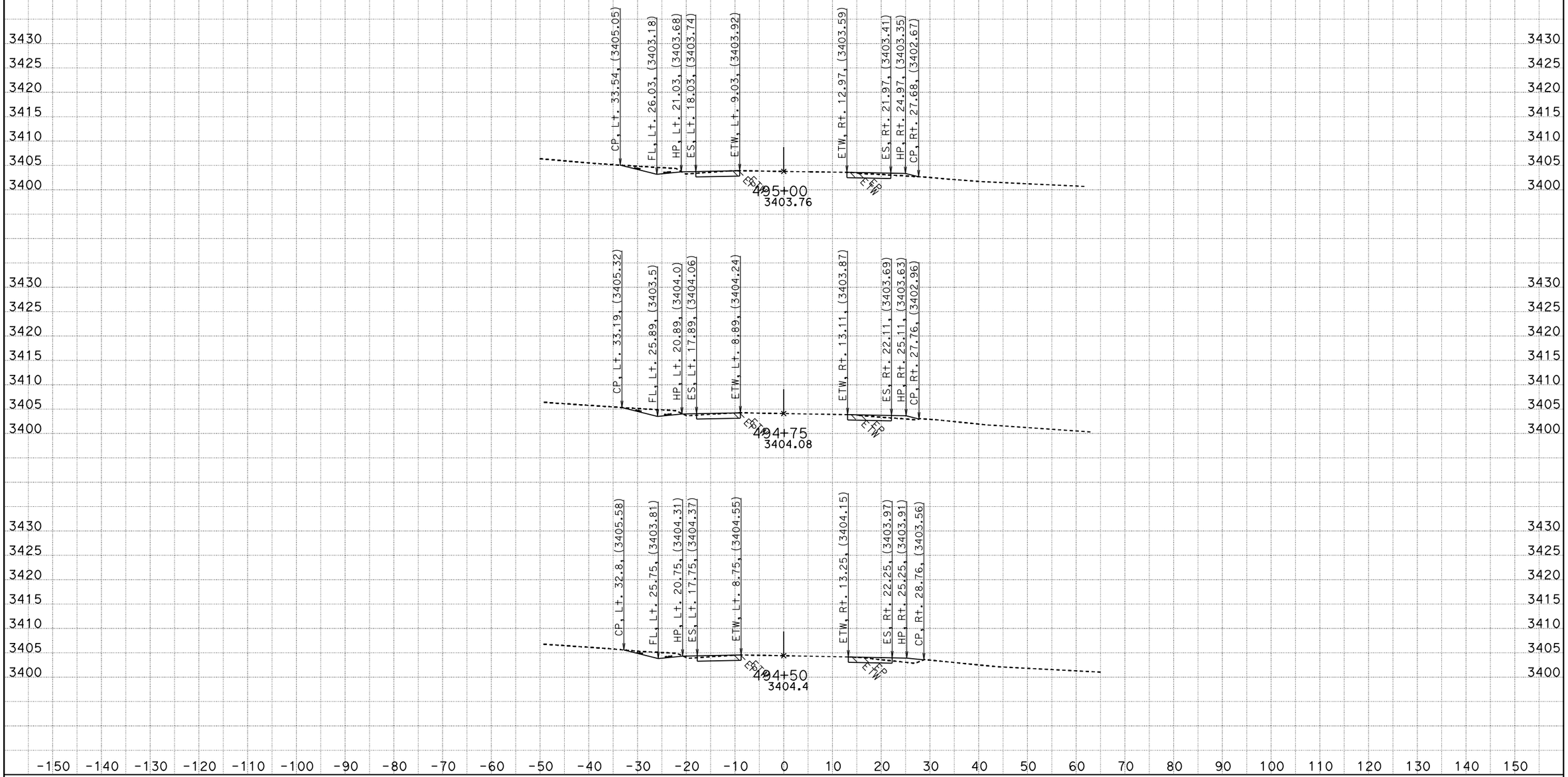

CREATED BY: RDang
DATE: 6/18/2015
KC Project: 570801 File: D:\570801\Design_Xsection\a1final.ear

CONTRACT: 0G900
DIST/CO/RTE/PM: 08/SBd/247/9.6-20.3
PROJECT ID: 0800020175

SCALE: 1" = 10' Horiz.
1" = 10' Vert.

All Dimensions are US Survey Feet

A1
CROSS SECTIONS

FOR EARTHWORK DEVELOPMENT ONLY

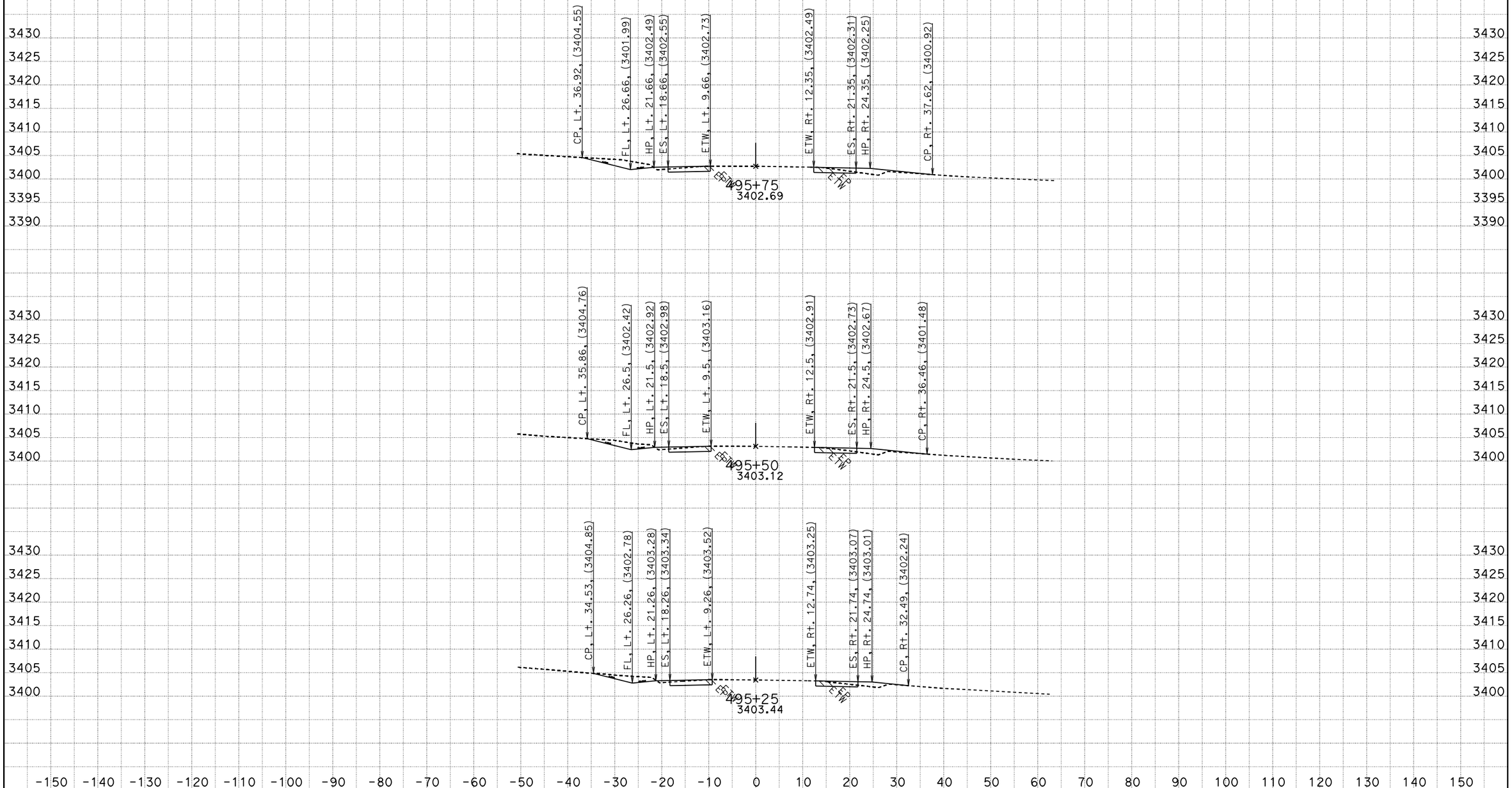

CREATED BY: RDang
DATE: 6/18/2015
KC Project: 570801 File: D:\570801\Design_Xsection\a1final.ear

CONTRACT: 0G900
DIST/CO/RTE/PM: 08/SBd/247/9.6-20.3
PROJECT ID: 0800020175

SCALE: 1" = 10' Horiz.
1" = 10' Vert.

All Dimensions are US Survey Feet

A1
CROSS SECTIONS
SHEET 582 OF 756

FOR EARTHWORK DEVELOPMENT ONLY

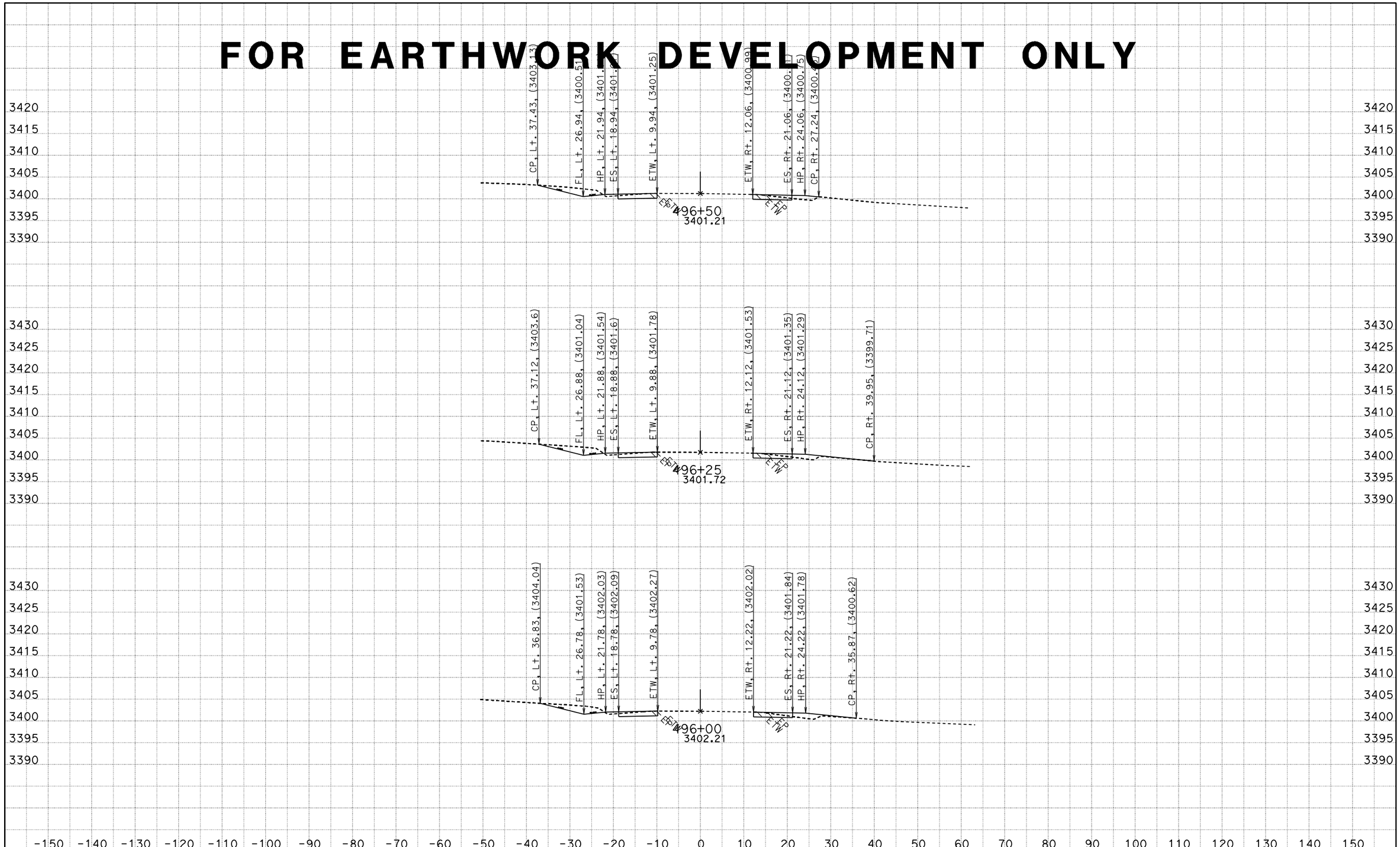

CREATED BY: RDang
DATE: 6/18/2015
KC Project: 570801 File: D:\570801\Design_Xsection\a1final.ear

CONTRACT: 0G900
DIST/CO/RTE/PM: 08/SBd/247/9.6-20.3
PROJECT ID: 0800020175

SCALE: 1" = 10' Horiz.
1" = 10' Vert.

All Dimensions are US Survey Feet

A1
CROSS SECTIONS
SHEET 583 OF 756

FOR EARTHWORK DEVELOPMENT ONLY

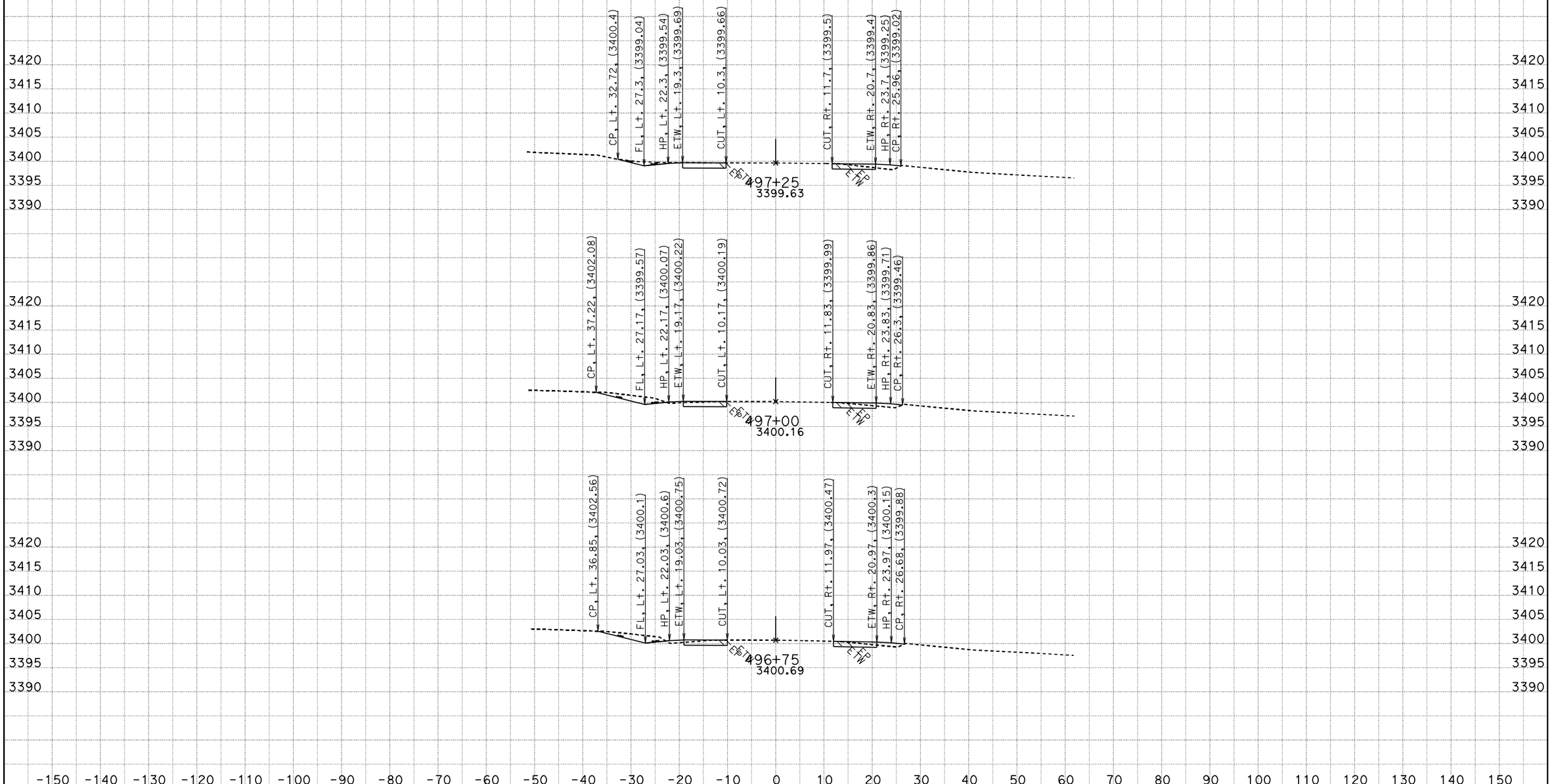

CREATED BY: RDang
DATE: 6/18/2015
KC Project: 570801 File: D:\570801\Design_Xsection\a1final.ear

CONTRACT: 0G900
DIST/CO/RTE/PM: 08/SBd/247/9.6-20.3
PROJECT ID: 0800020175

SCALE: 1" = 10' Horiz.
1" = 10' Vert.

All Dimensions are US Survey Feet

A1
CROSS SECTIONS
SHEET 584 OF 756

FOR EARTHWORK DEVELOPMENT ONLY

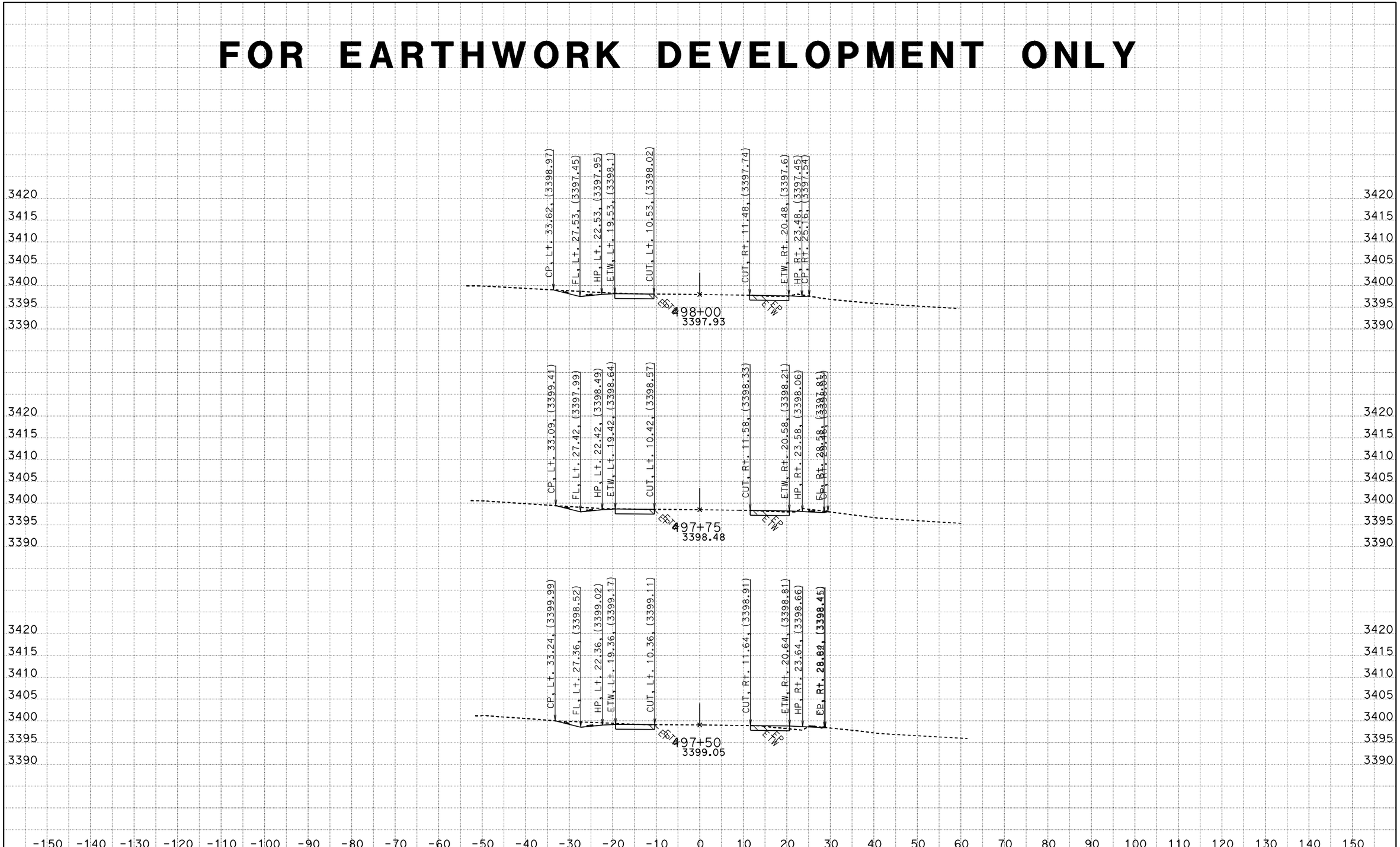

CREATED BY: RDang
DATE: 6/18/2015
KC Project: 570801 File: D:\570801\Design_Xsection\a1final.ear

CONTRACT: 0G900
DIST/CO/RTE/PM: 08/SBd/247/9.6-20.3
PROJECT ID: 0800020175

SCALE: 1" = 10' Horiz.
1" = 10' Vert.

All Dimensions are US Survey Feet

A1
CROSS SECTIONS

FOR EARTHWORK DEVELOPMENT ONLY

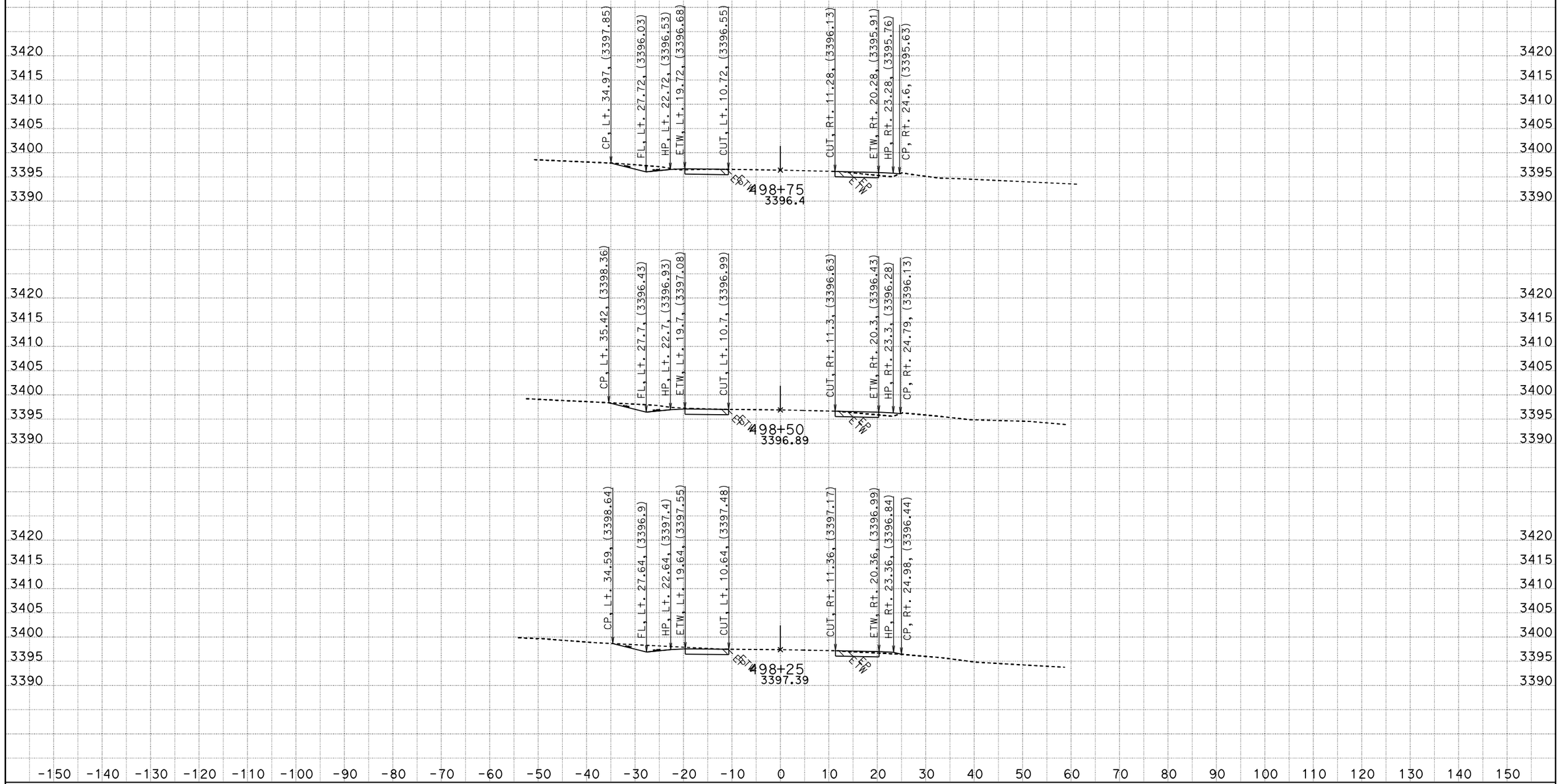

CREATED BY: RDang
DATE: 6/18/2015
KC Project: 570801 File: D:\570801\Design_Xsection\a1final.ear

CONTRACT: 0G900
DIST/CO/RTE/PM: 08/SBd/247/9.6-20.3
PROJECT ID: 0800020175

SCALE: 1" = 10' Horiz.
1" = 10' Vert.

All Dimensions are US Survey Feet

A1
CROSS SECTIONS
SHEET 586 OF 756

FOR EARTHWORK DEVELOPMENT ONLY

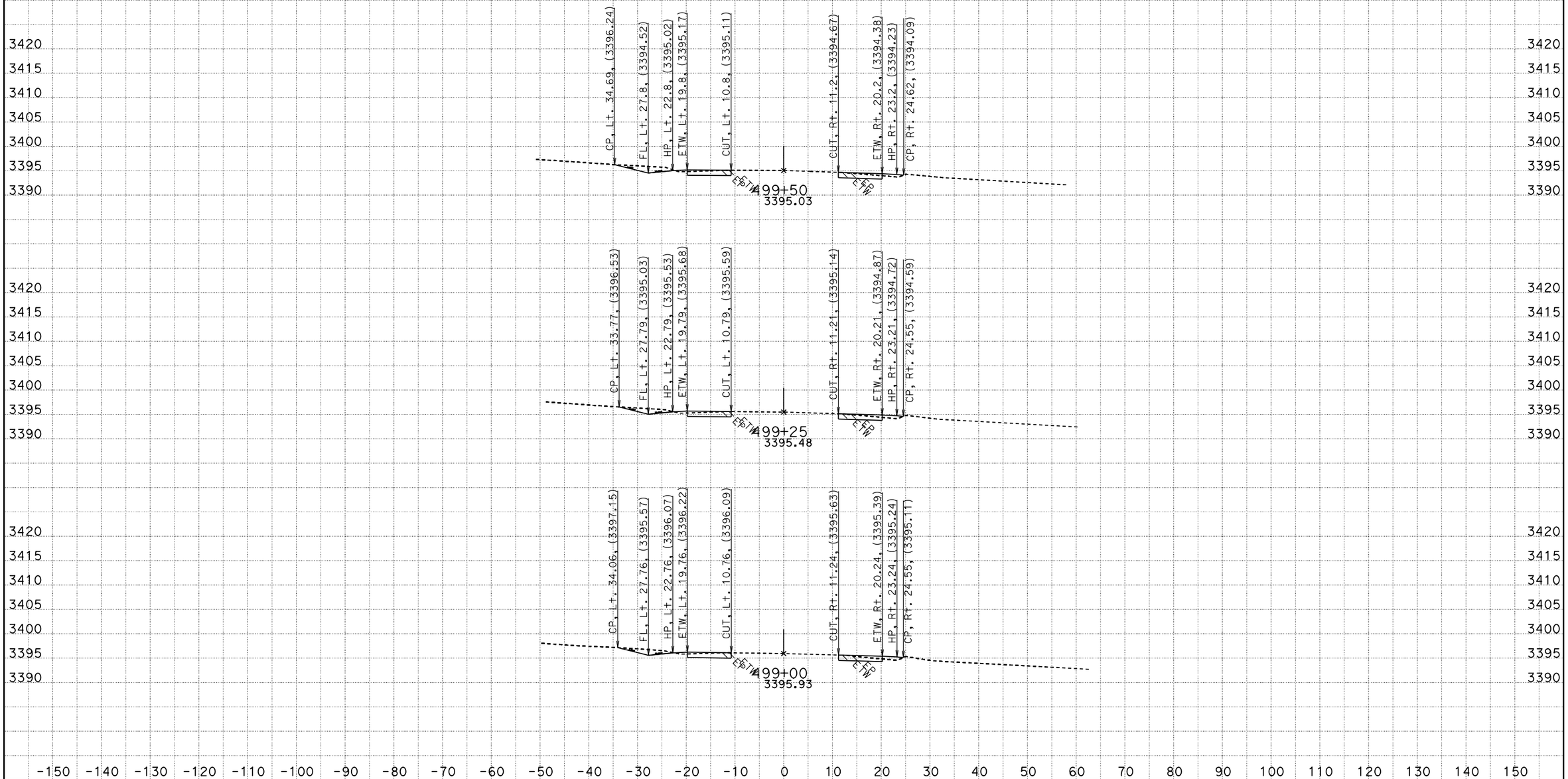

CREATED BY: RDang
DATE: 6/18/2015
KC Project: 570801 File: D:\570801\Design_Xsection\a1final.ear

CONTRACT: 0G900
DIST/CO/RTE/PM: 08/SBd/247/9.6-20.3
PROJECT ID: 0800020175

SCALE: 1" = 10' Horiz.
1" = 10' Vert.

All Dimensions are US Survey Feet

A1
CROSS SECTIONS

FOR EARTHWORK DEVELOPMENT ONLY

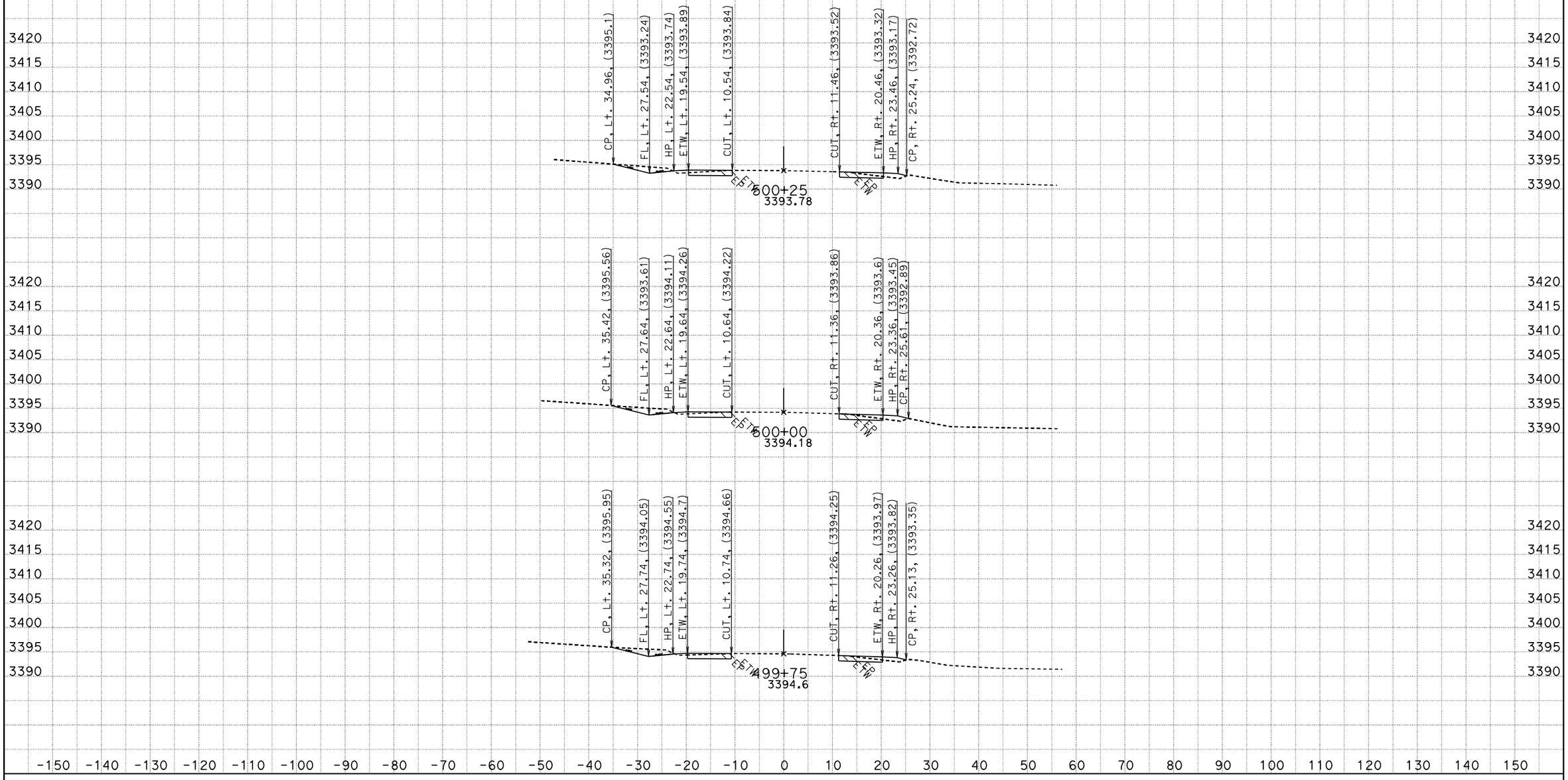

CREATED BY: RDang
DATE: 6/18/2015
KC Project: 570801 File: D:\570801\Design_Xsection\a1final.ear

CONTRACT: 0G900
DIST/CO/RTE/PM: 08/SBd/247/9.6-20.3
PROJECT ID: 0800020175

SCALE: 1" = 10' Horiz.
1" = 10' Vert.

All Dimensions are US Survey Feet

A1
CROSS SECTIONS
SHEET 588 OF 756

FOR EARTHWORK DEVELOPMENT ONLY

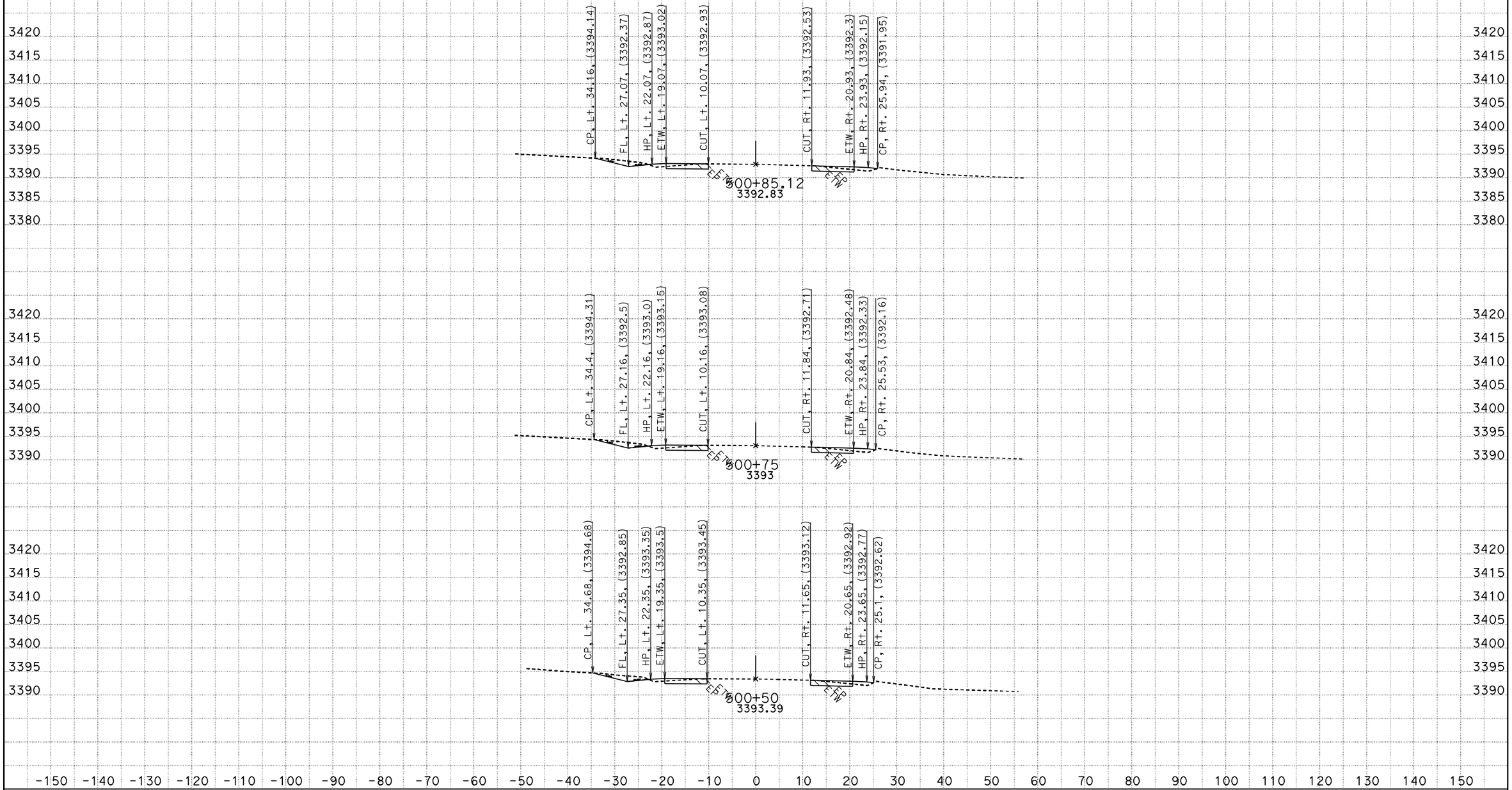

CREATED BY: RDang
DATE: 6/18/2015
KC Project: 570801 File: D:\570801\Design_Xsection\a1final.ear

CONTRACT: 0G900
DIST/CO/RTE/PM: 08/SBd/247/9.6-20.3
PROJECT ID: 0800020175

SCALE: 1" = 10' Horiz.
1" = 10' Vert.

All Dimensions are US Survey Feet

A1
CROSS SECTIONS
SHEET 589 OF 756

FOR EARTHWORK DEVELOPMENT ONLY

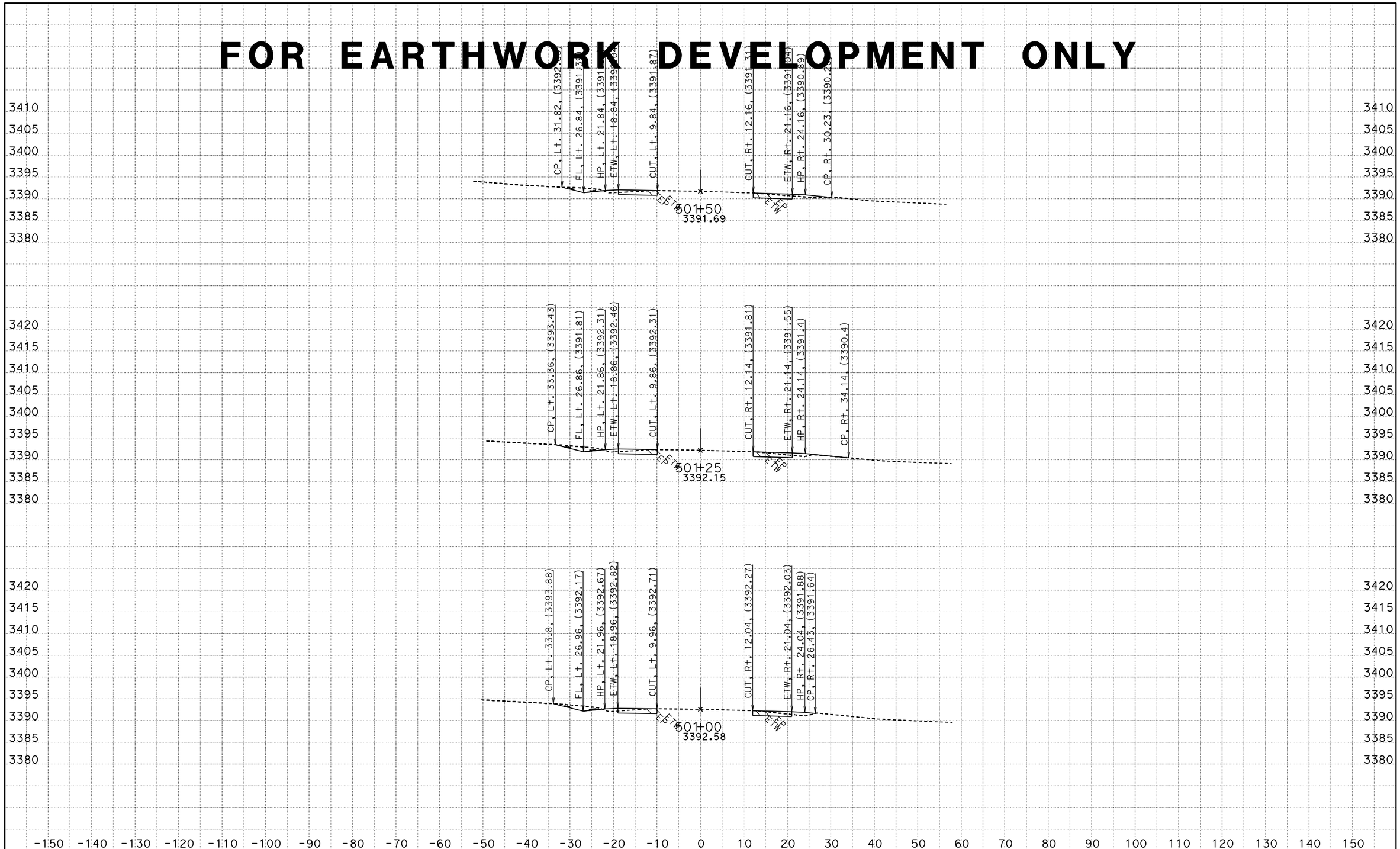

CREATED BY: RDang
DATE: 6/18/2015
KC Project: 570801 File: D:\570801\Design_Xsection\a1final.ear

CONTRACT: 0G900
DIST/CO/RTE/PM: 08/SBd/247/9.6-20.3
PROJECT ID: 0800020175

SCALE: 1" = 10' Horiz.
1" = 10' Vert.

All Dimensions are US Survey Feet

A1
CROSS SECTIONS
SHEET 590 OF 756

FOR EARTHWORK DEVELOPMENT ONLY

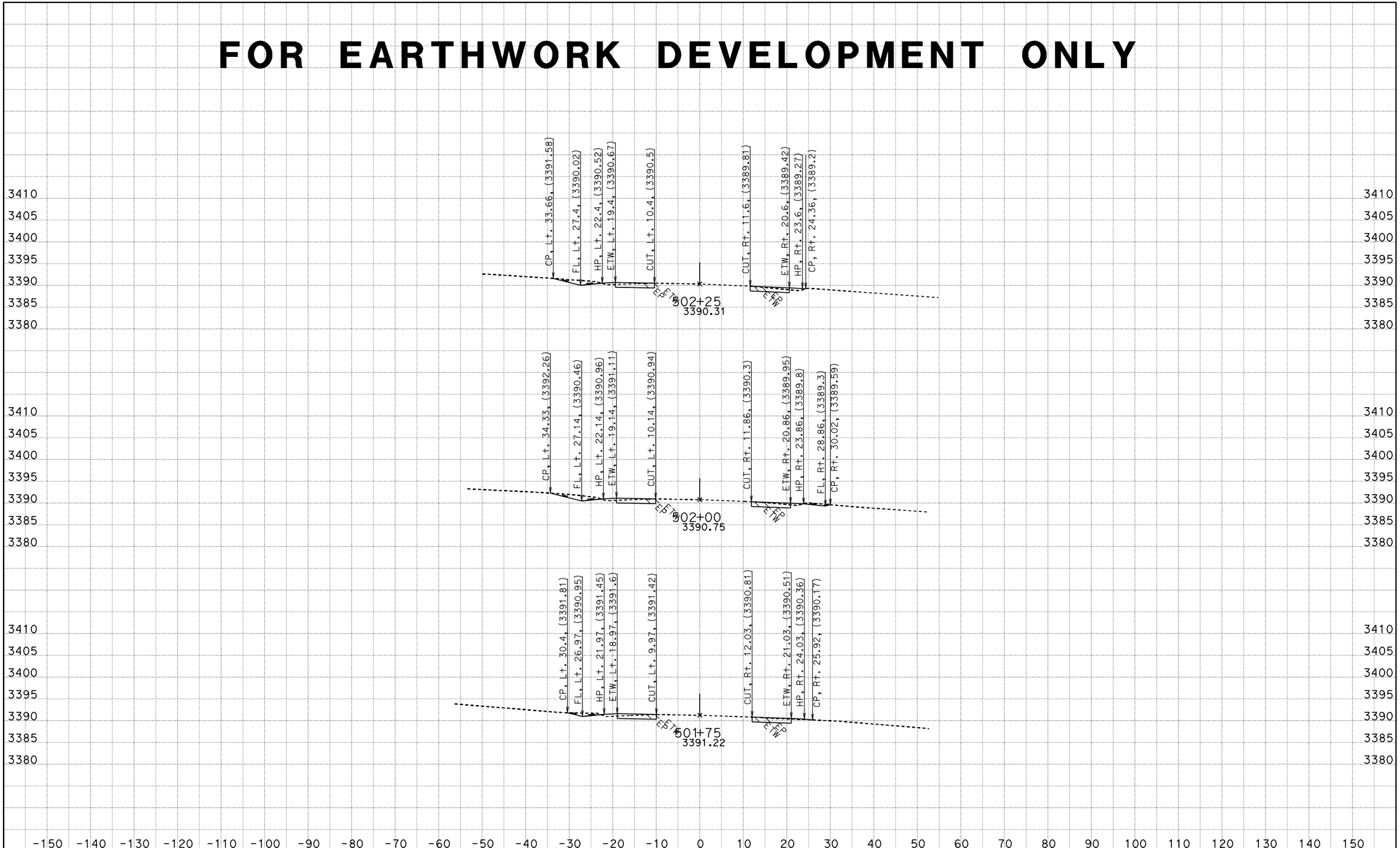

CREATED BY: RDang
DATE: 6/18/2015
KC Project: 570801 File: D:\570801\Design_Xsection\a1final.ear

CONTRACT: 0G900
DIST/CO/RTE/PM: 08/SBd/247/9.6-20.3
PROJECT ID: 0800020175

SCALE: 1" = 10' Horiz.
1" = 10' Vert.

All Dimensions are US Survey Feet

A1
CROSS SECTIONS
SHEET 591 OF 756

FOR EARTHWORK DEVELOPMENT ONLY

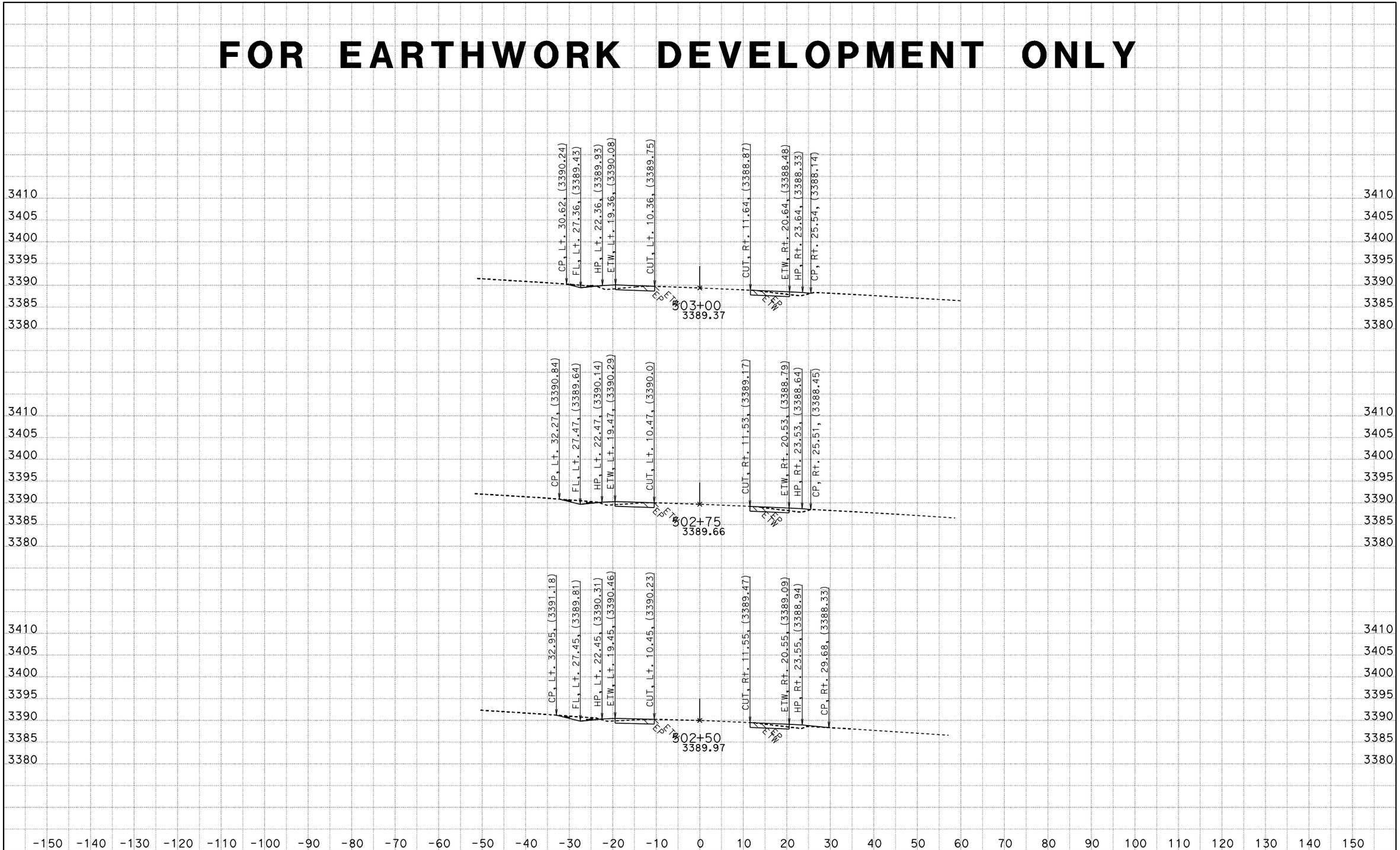

CREATED BY: RDang
DATE: 6/18/2015
KC Project: 570801 File: D:\570801\Design_Xsection\a1final.ear

CONTRACT: 0G900
DIST/CO/RTE/PM: 08/SBd/247/9.6-20.3
PROJECT ID: 0800020175

SCALE: 1" = 10' Horiz.
1" = 10' Vert.

All Dimensions are US Survey Feet

A1
CROSS SECTIONS

FOR EARTHWORK DEVELOPMENT ONLY

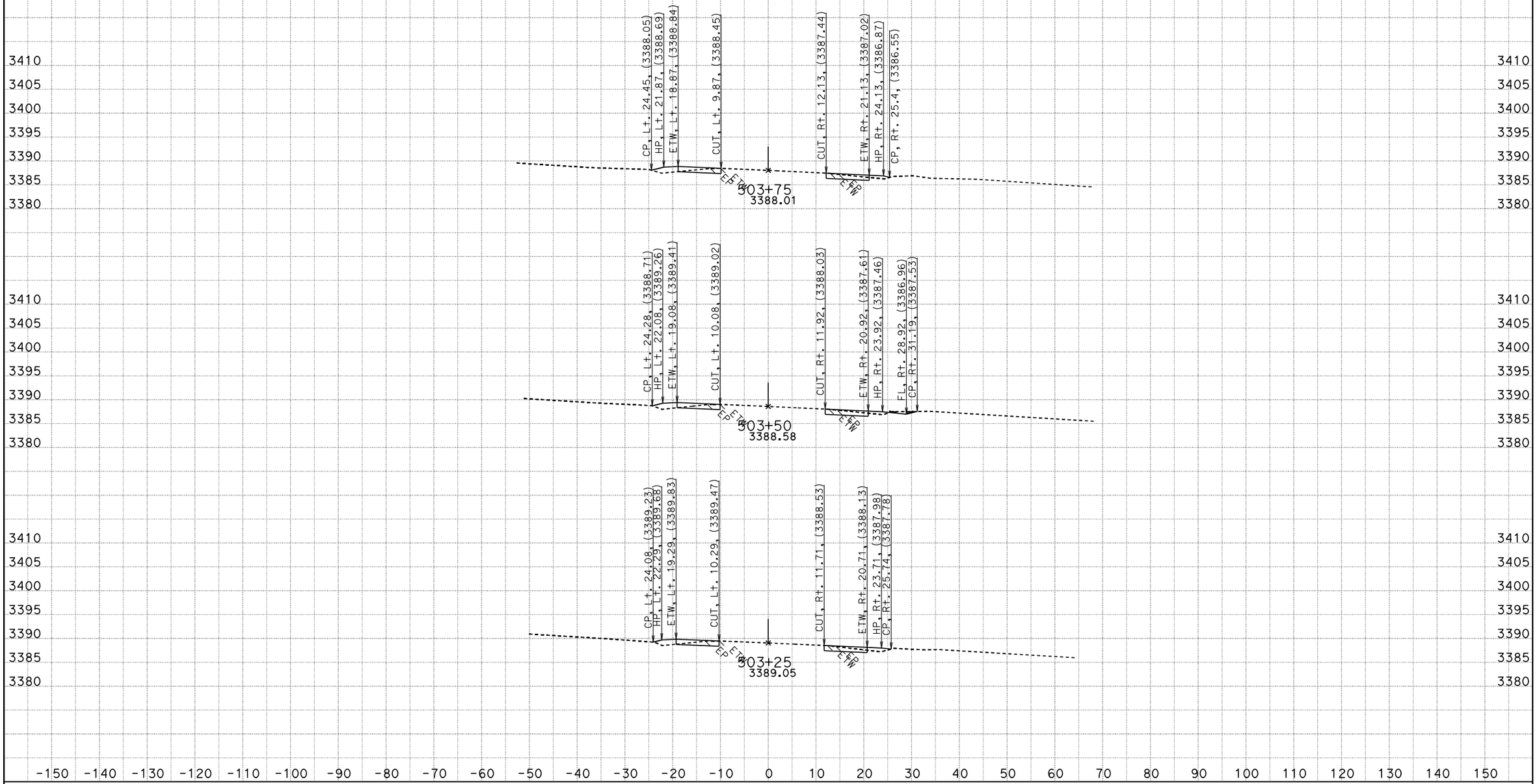

CREATED BY: RDang
DATE: 6/18/2015
KC Project: 570801 File: D:\570801\Design_Xsection\a1final.ear

CONTRACT: 0G900
DIST/CO/RTE/PM: 08/SBd/247/9.6-20.3
PROJECT ID: 0800020175

SCALE: 1" = 10' Horiz.
1" = 10' Vert.

All Dimensions are US Survey Feet

A1
CROSS SECTIONS
SHEET 593 OF 756

FOR EARTHWORK DEVELOPMENT ONLY

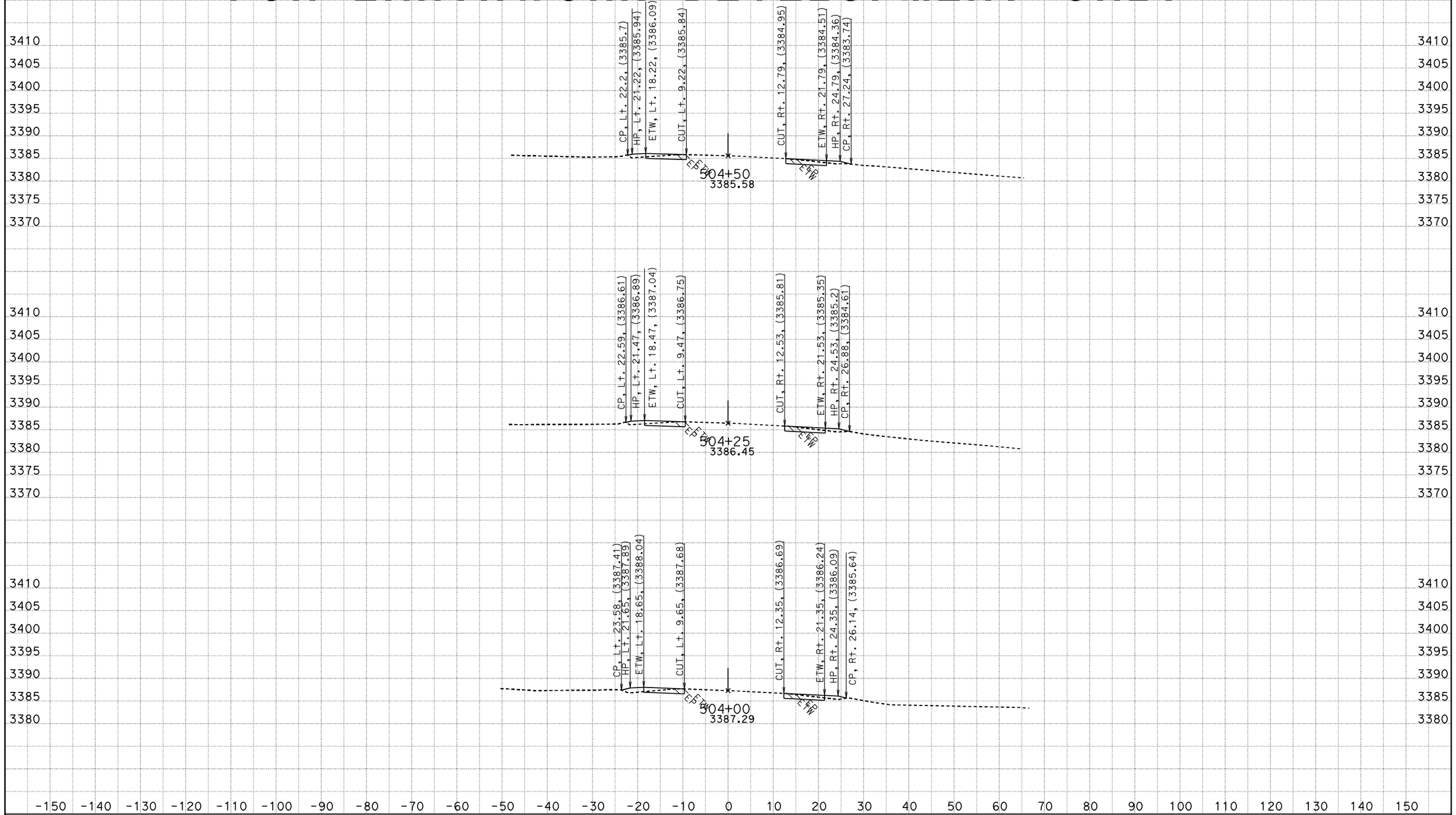

CREATED BY: RDang
DATE: 6/18/2015
KC Project: 570801 File: D:\570801\Design_Xsection\a1final.ear

CONTRACT: 0G900
DIST/CO/RTE/PM: 08/SBd/247/9.6-20.3
PROJECT ID: 0800020175

SCALE: 1" = 10' Horiz.
1" = 10' Vert.

All Dimensions are US Survey Feet

A1
CROSS SECTIONS
SHEET 594 OF 756

FOR EARTHWORK DEVELOPMENT ONLY

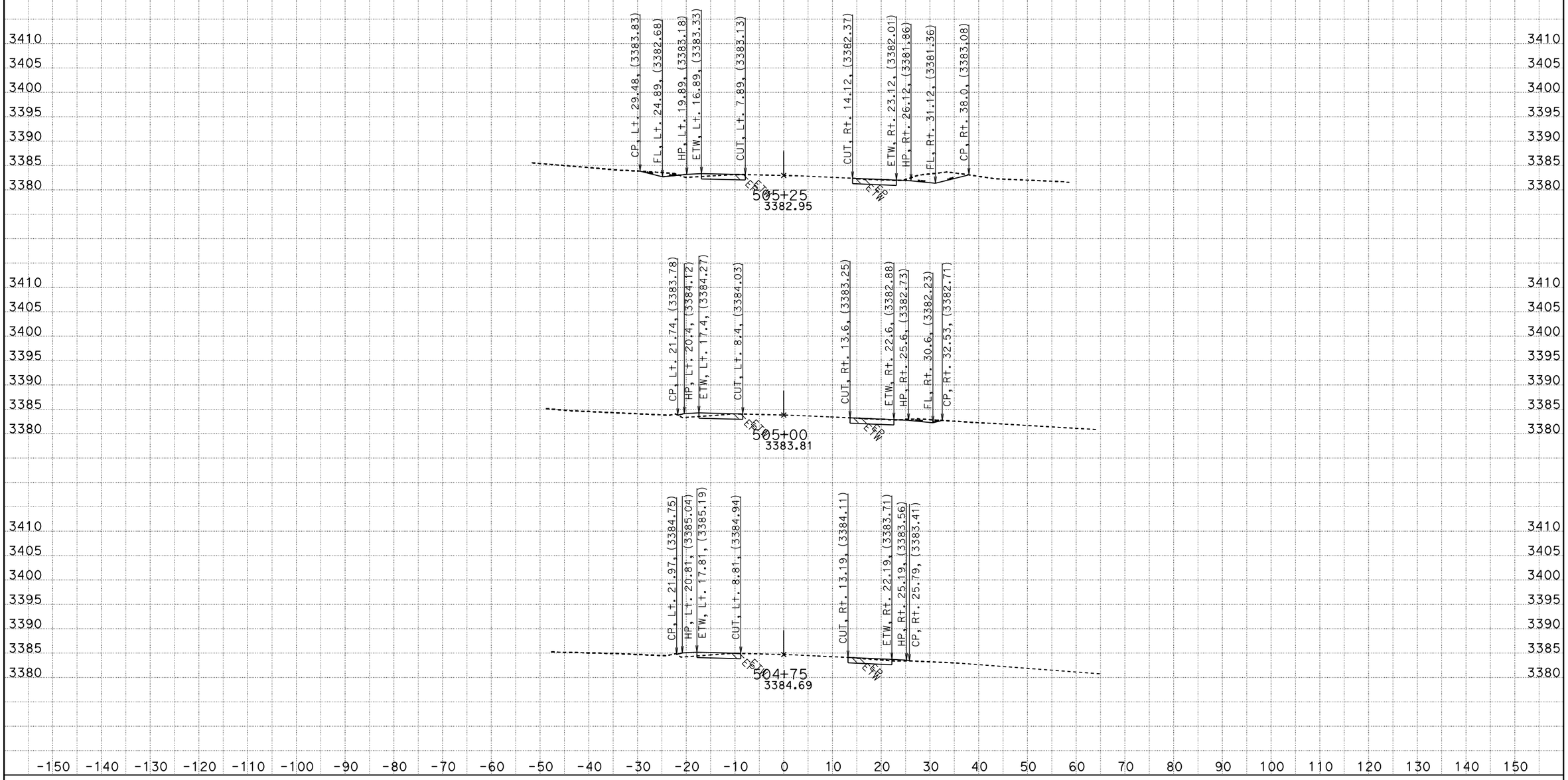

CREATED BY: RDang
DATE: 6/18/2015
KC Project: 570801 File: D:\570801\Design_Xsection\a1final.ear

CONTRACT: 0G900
DIST/CO/RTE/PM: 08/SBd/247/9.6-20.3
PROJECT ID: 0800020175

SCALE: 1" = 10' Horiz.
1" = 10' Vert.

All Dimensions are US Survey Feet

A1
CROSS SECTIONS
SHEET 595 OF 756

FOR EARTHWORK DEVELOPMENT ONLY

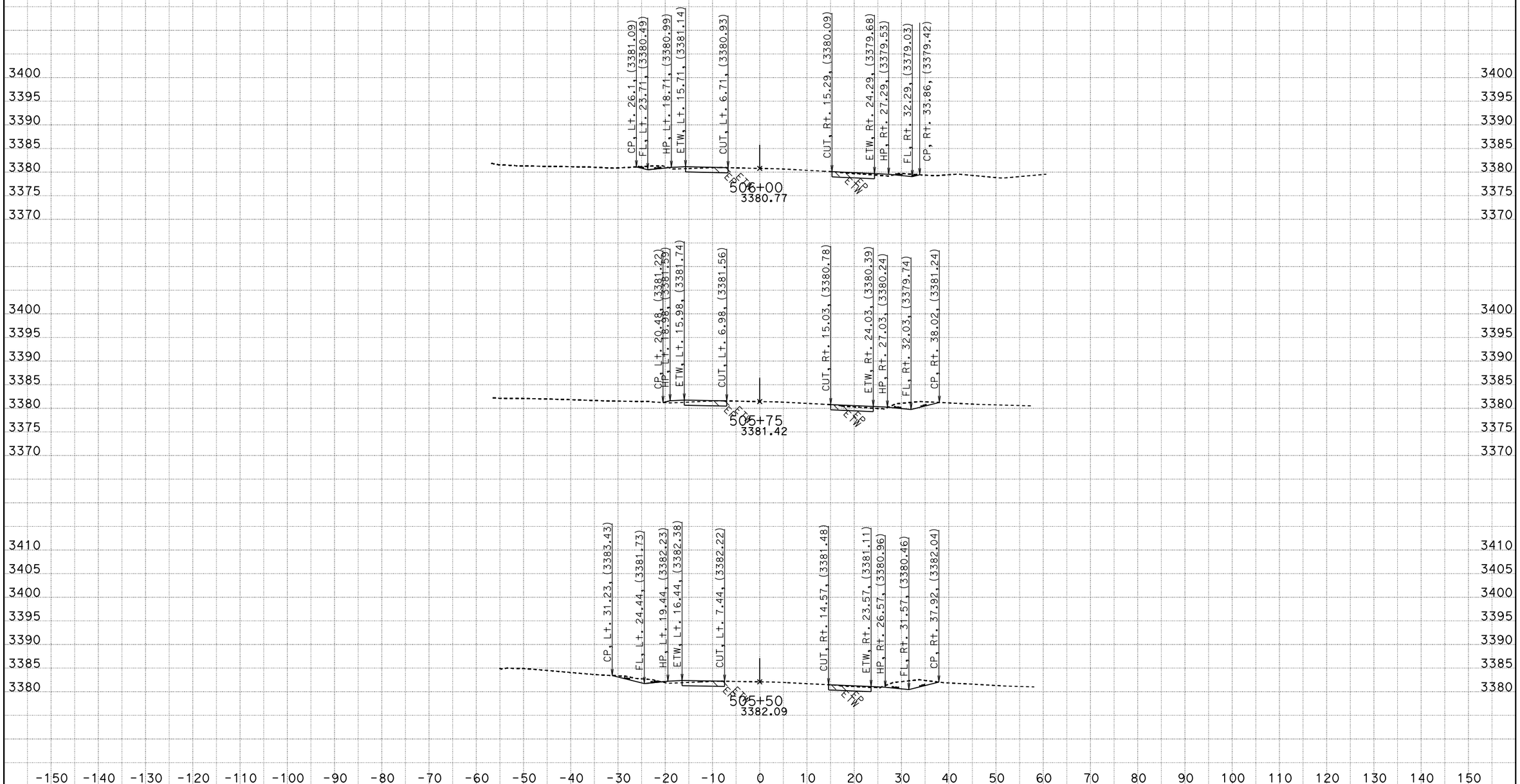

CREATED BY: RDang
DATE: 6/18/2015
KC Project: 570801 File: D:\570801\Design_Xsection\a1final.ear

CONTRACT: 0G900
DIST/CO/RTE/PM: 08/SBd/247/9.6-20.3
PROJECT ID: 0800020175

SCALE: 1" = 10' Horiz.
1" = 10' Vert.

All Dimensions are US Survey Feet

A1
CROSS SECTIONS
SHEET 596 OF 756

FOR EARTHWORK DEVELOPMENT ONLY

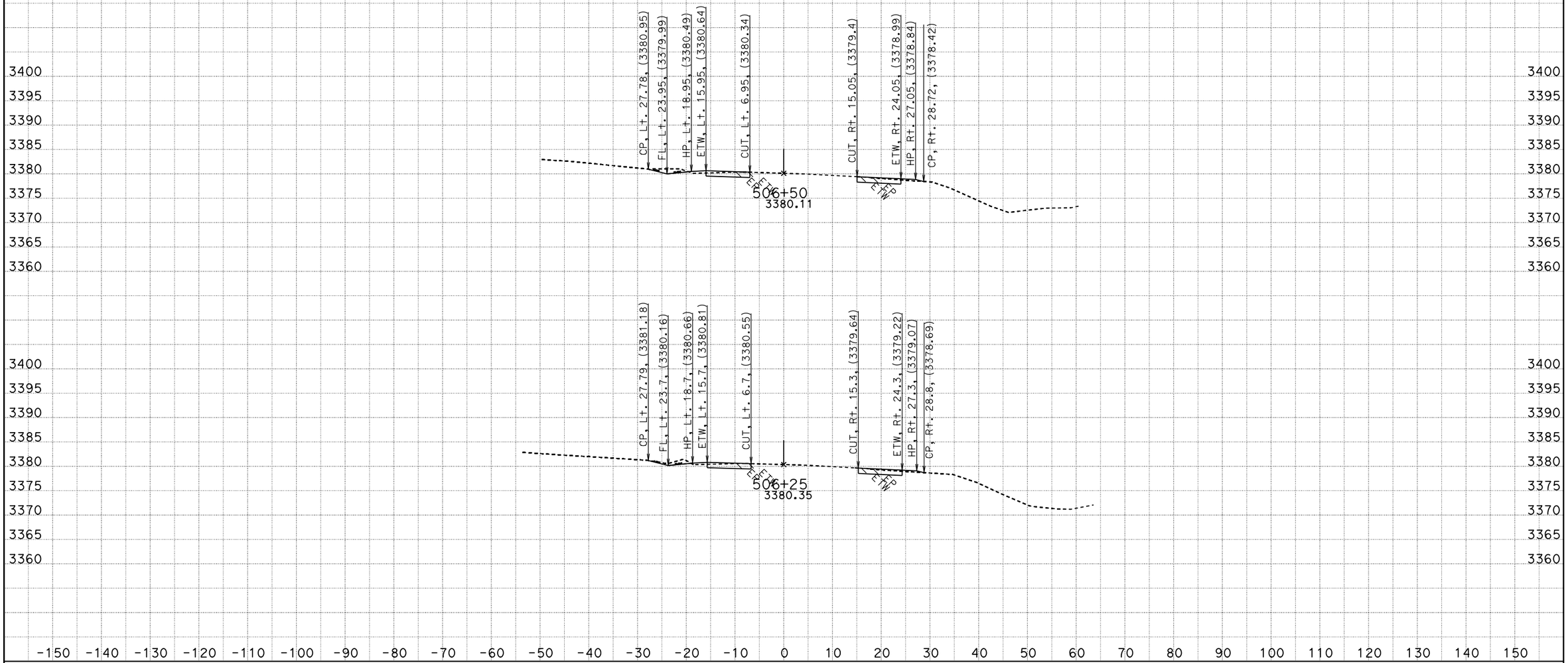

CREATED BY: RDang
DATE: 6/18/2015
KC Project: 570801 File: D:\570801\Design_Xsection\a1final.ear

CONTRACT: 0G900
DIST/CO/RTE/PM: 08/SBd/247/9.6-20.3
PROJECT ID: 0800020175

SCALE: 1" = 10' Horiz.
1" = 10' Vert.

All Dimensions are US Survey Feet

A1
CROSS SECTIONS
SHEET 597 OF 756

FOR EARTHWORK DEVELOPMENT ONLY

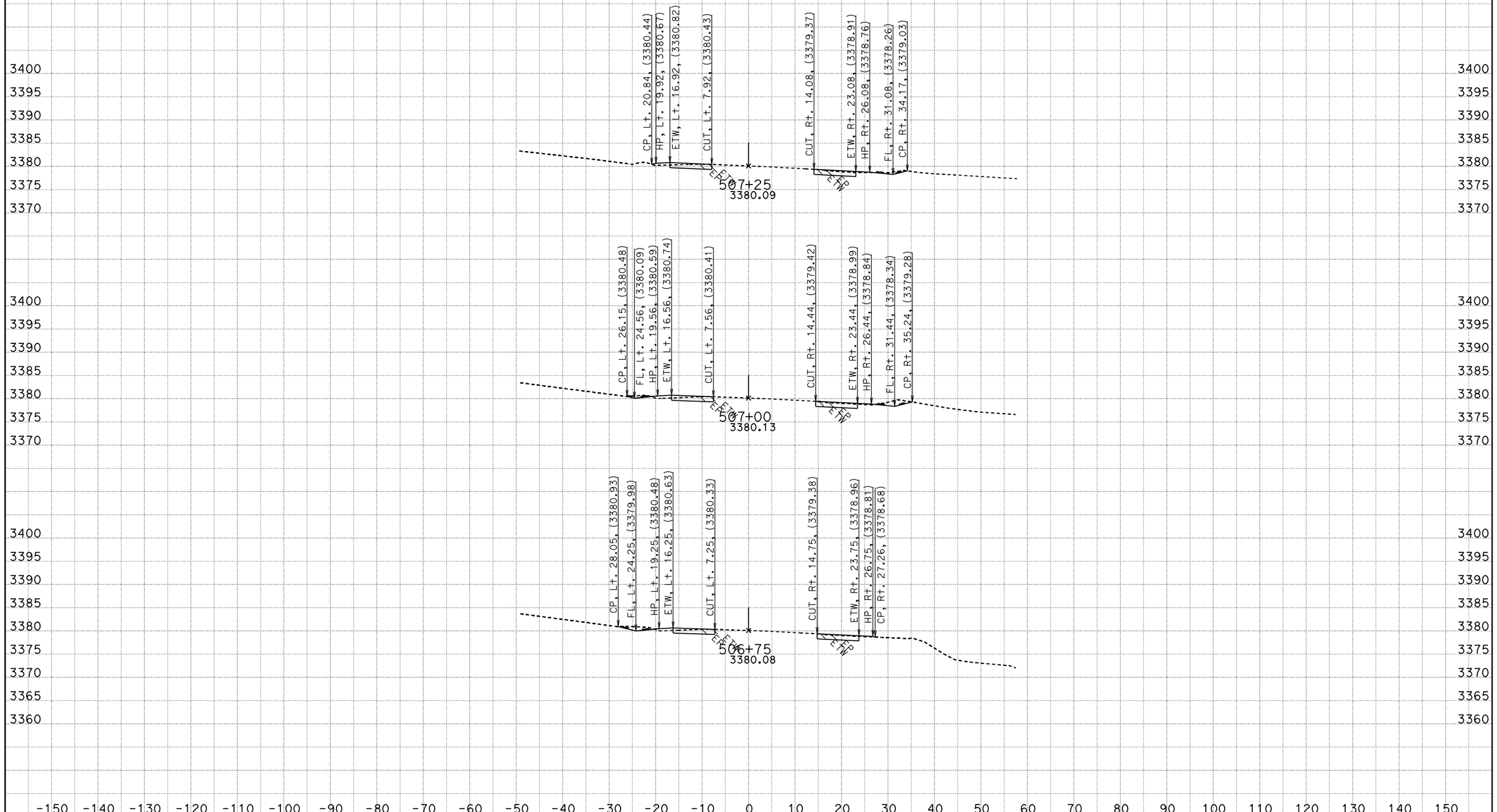

CREATED BY: RDang
DATE: 6/18/2015
KC Project: 570801 File: D:\570801\Design_Xsection\a1final.ear

CONTRACT: 0G900
DIST/CO/RTE/PM: 08/SBd/247/9.6-20.3
PROJECT ID: 0800020175

SCALE: 1" = 10' Horiz.
1" = 10' Vert.

All Dimensions are US Survey Feet

A1
CROSS SECTIONS

FOR EARTHWORK DEVELOPMENT ONLY

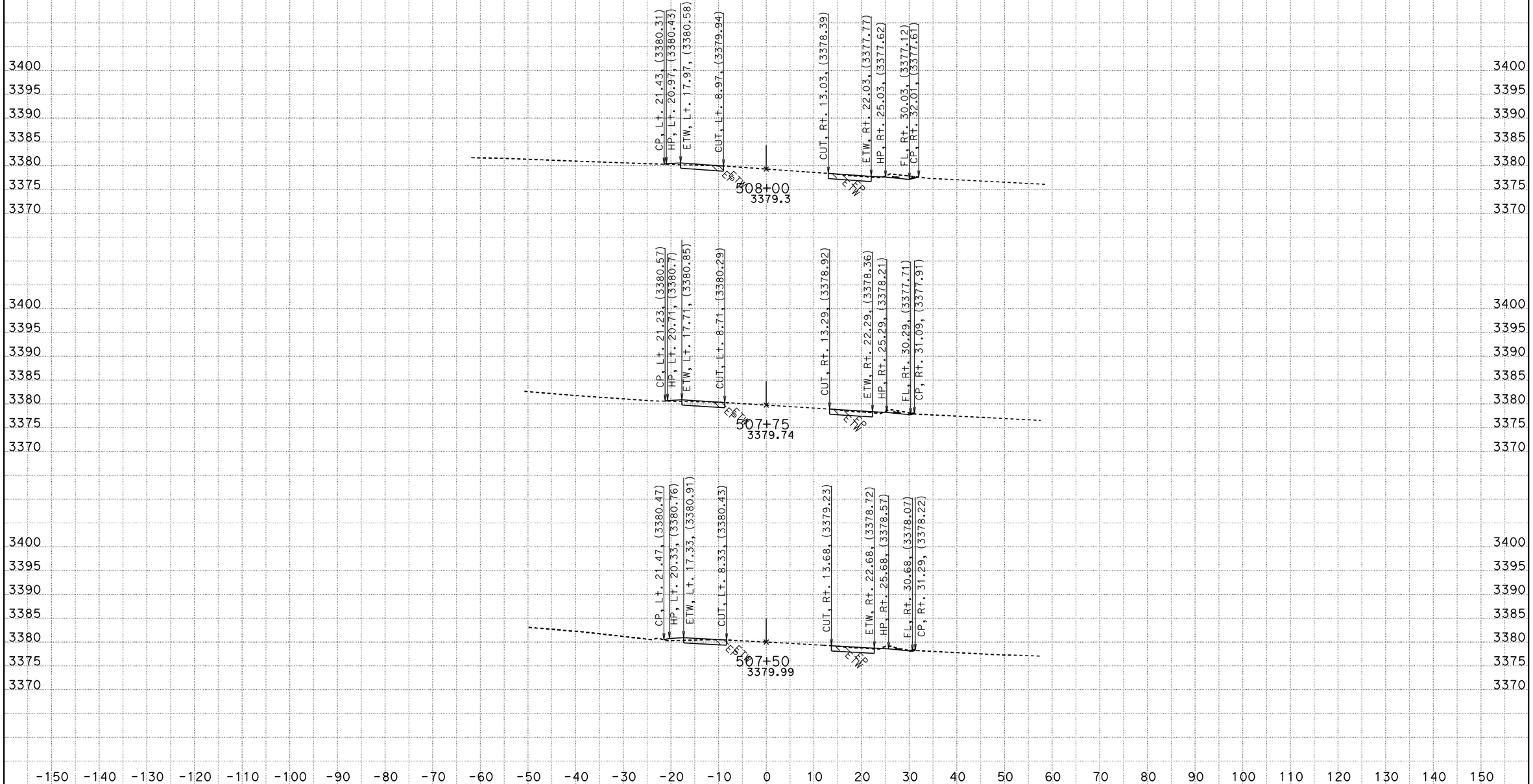

CREATED BY: RDang
DATE: 6/18/2015
KC Project: 570801 File: D:\570801\Design_Xsection\a1final.ear

CONTRACT: 0G900
DIST/CO/RTE/PM: 08/SBd/247/9.6-20.3
PROJECT ID: 0800020175

SCALE: 1" = 10' Horiz.
1" = 10' Vert.

All Dimensions are US Survey Feet

A1
CROSS SECTIONS

FOR EARTHWORK DEVELOPMENT ONLY

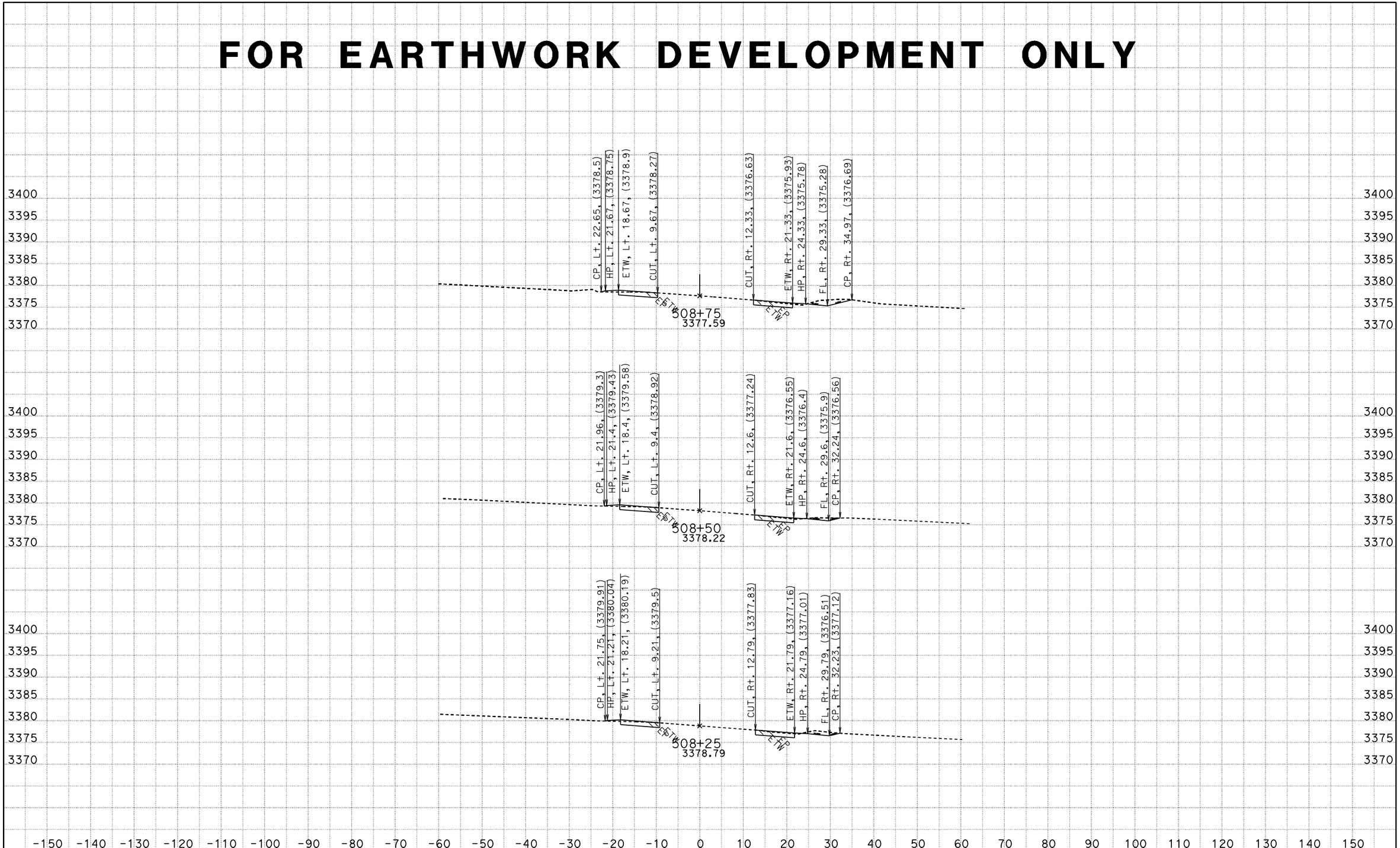

CREATED BY: RDang
DATE: 6/18/2015
KC Project: 570801 File: D:\570801\Design_Xsection\a1final.ear

CONTRACT: 0G900
DIST/CO/RTE/PM: 08/SBd/247/9.6-20.3
PROJECT ID: 0800020175

SCALE: 1" = 10' Horiz.
1" = 10' Vert.

All Dimensions are US Survey Feet

A1
CROSS SECTIONS
SHEET 600 OF 756