DESIGN STUDY ONLY

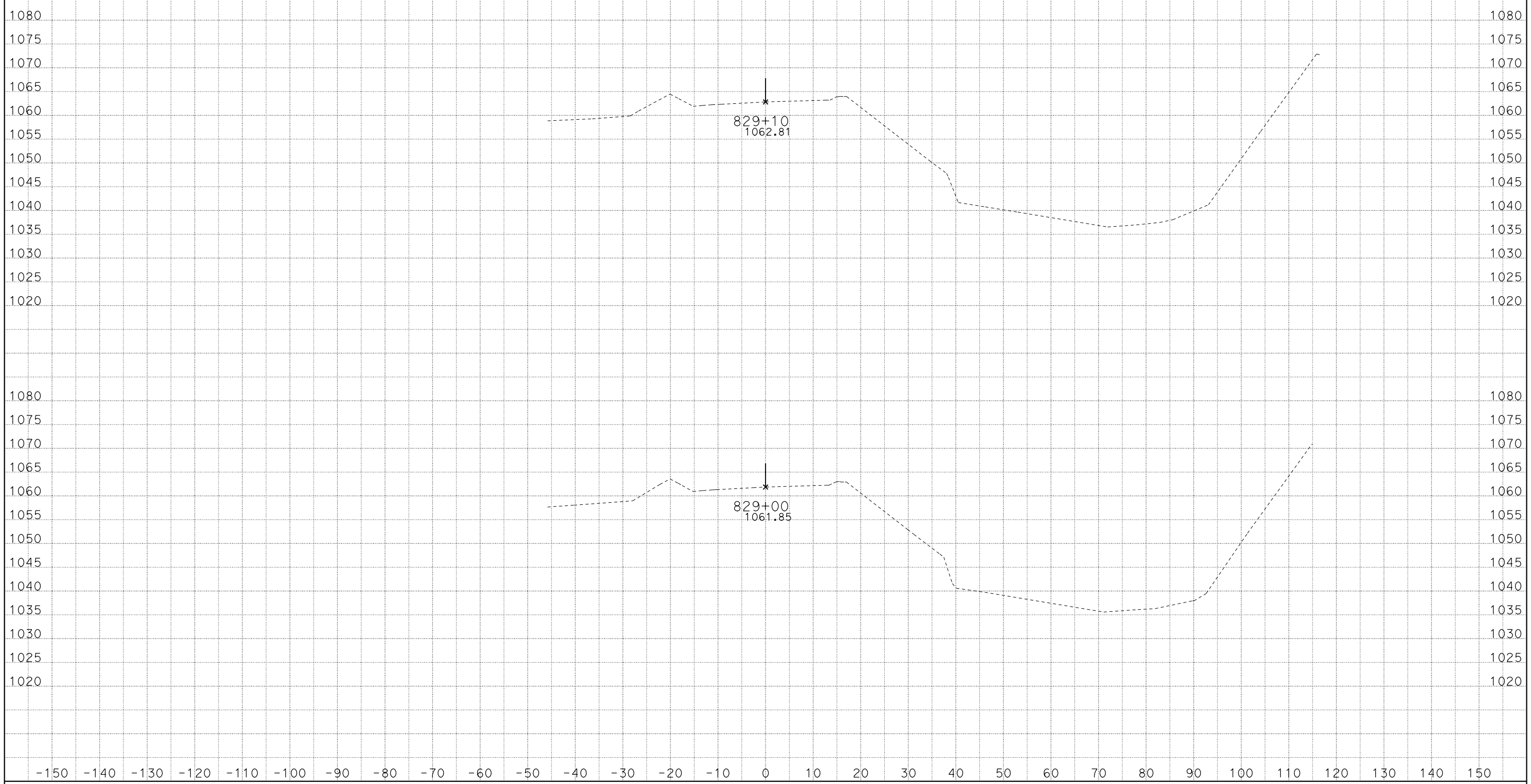

CREATED BY: SP
DATE: 2/10/2016
KC Project: 11058 File: C:\PCKC\11058\dxsec1.ear

CONTRACT: 305201
DIST/CO/RTE/PM: 07/VEN/33/15.7
PROJECT ID: 0714000092

SCALE: 1" = 10' Horiz.
1" = 10' Vert.

All Dimensions are US Survey Feet

ALN1
CROSS SECTIONS
SHEET 1 OF 55

DESIGN STUDY ONLY

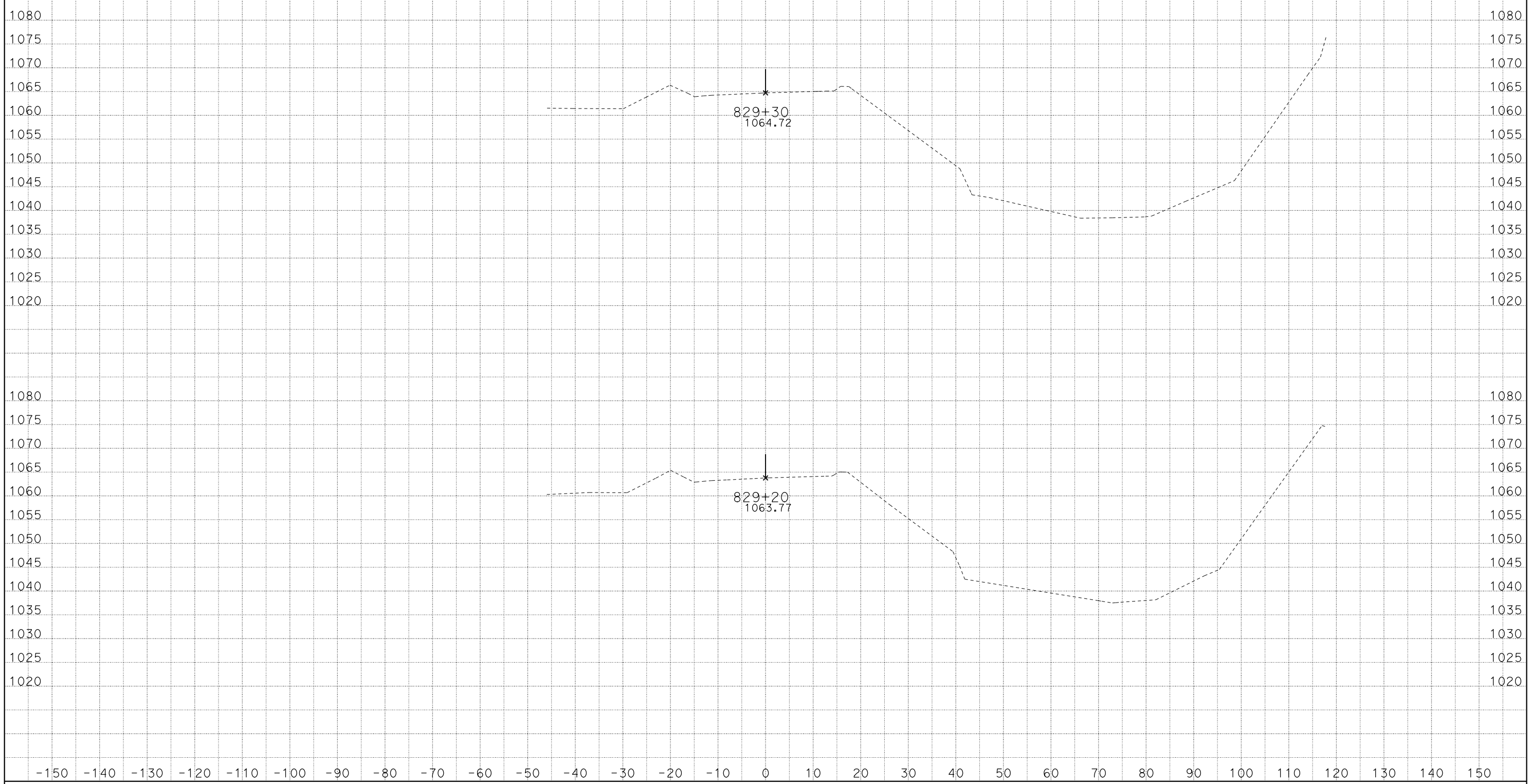

CREATED BY: SP
DATE: 2/10/2016
KC Project: 11058 File: C:\PCKC\11058\dxsec1.ear

CONTRACT: 305201
DIST/CO/RTE/PM: 07/VEN/33/15.7
PROJECT ID: 0714000092

SCALE: 1" = 10' Horiz.
1" = 10' Vert.

All Dimensions are US Survey Feet

ALN1
CROSS SECTIONS
SHEET 2 OF 55

DESIGN STUDY ONLY

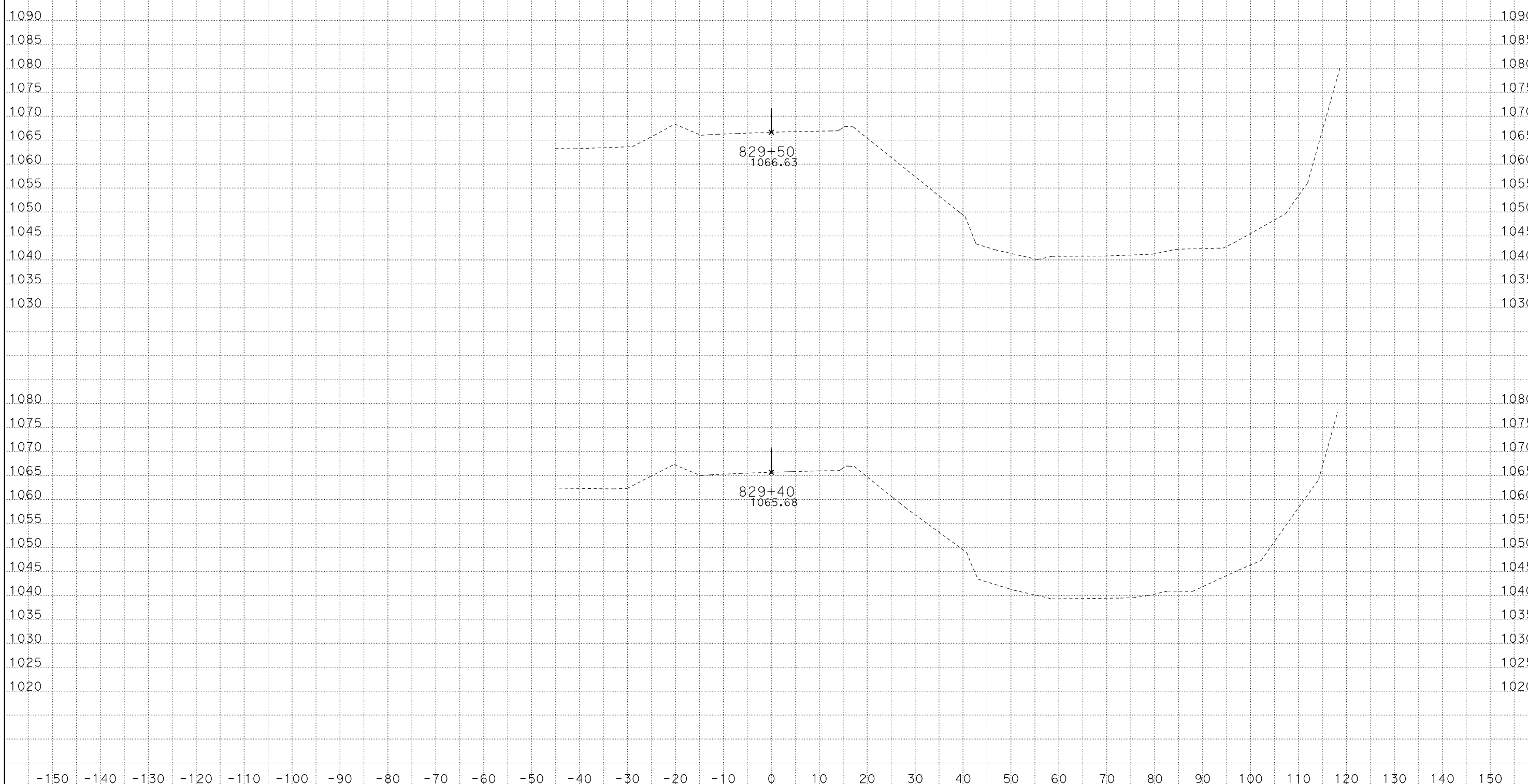

CREATED BY: SP
DATE: 2/10/2016
KC Project: 11058 File: C:\PCKC\11058\dxsec1.ear

CONTRACT: 305201
DIST/CO/RTE/PM: 07/VEN/33/15.7
PROJECT ID: 0714000092

SCALE: 1" = 10' Horiz.
1" = 10' Vert.

All Dimensions are US Survey Feet

ALN1
CROSS SECTIONS
SHEET 3 OF 55

DESIGN STUDY ONLY

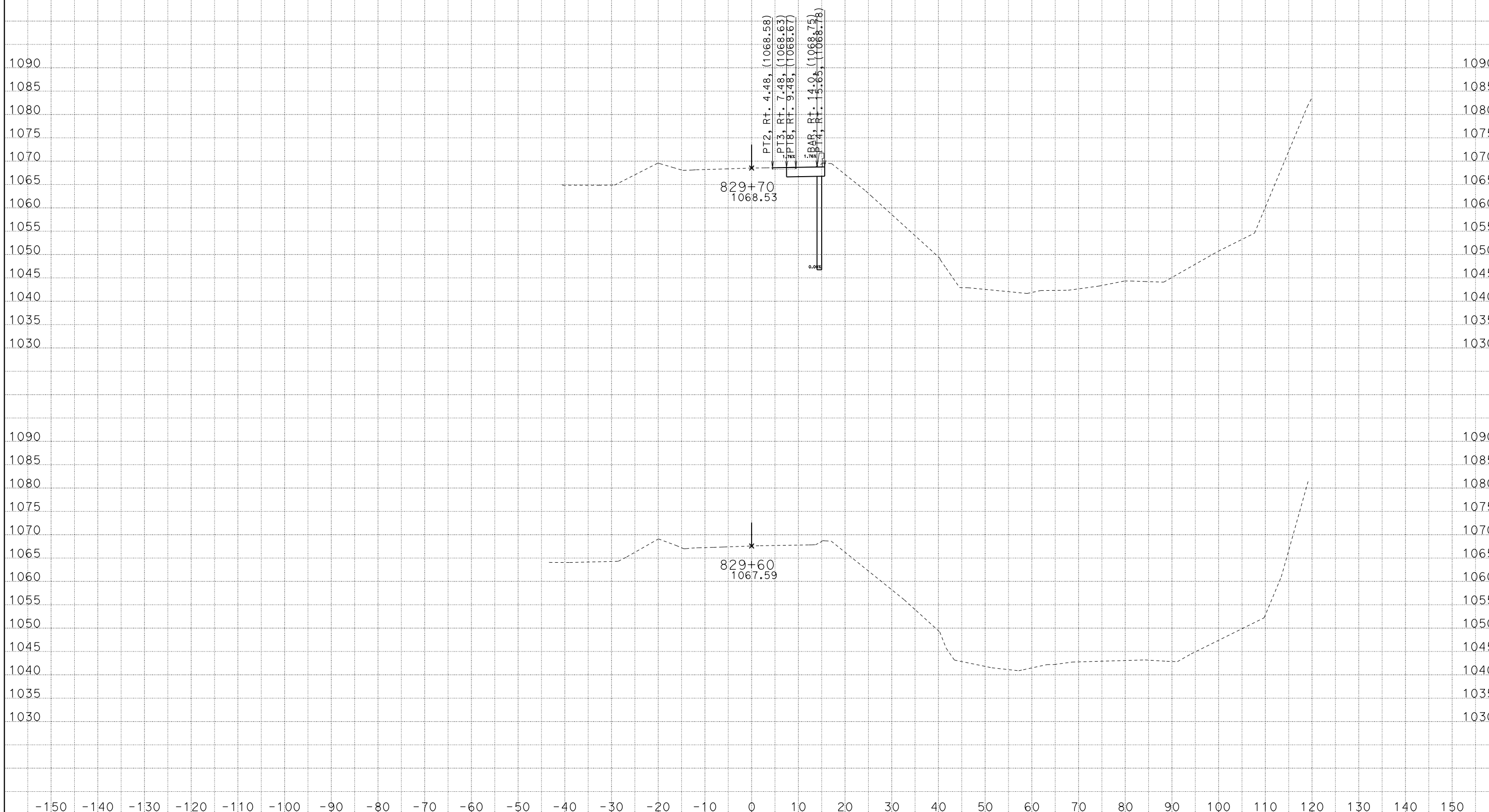

CREATED BY: SP
DATE: 2/10/2016
KC Project: 11058 File: C:\PCKC\11058\dxsec1.ear

CONTRACT: 305201
DIST/CO/RTE/PM: 07/VEN/33/15.7
PROJECT ID: 0714000092

SCALE: 1" = 10' Horiz.
1" = 10' Vert.

All Dimensions are US Survey Feet

ALN1
CROSS SECTIONS
SHEET 4 OF 55

DESIGN STUDY ONLY

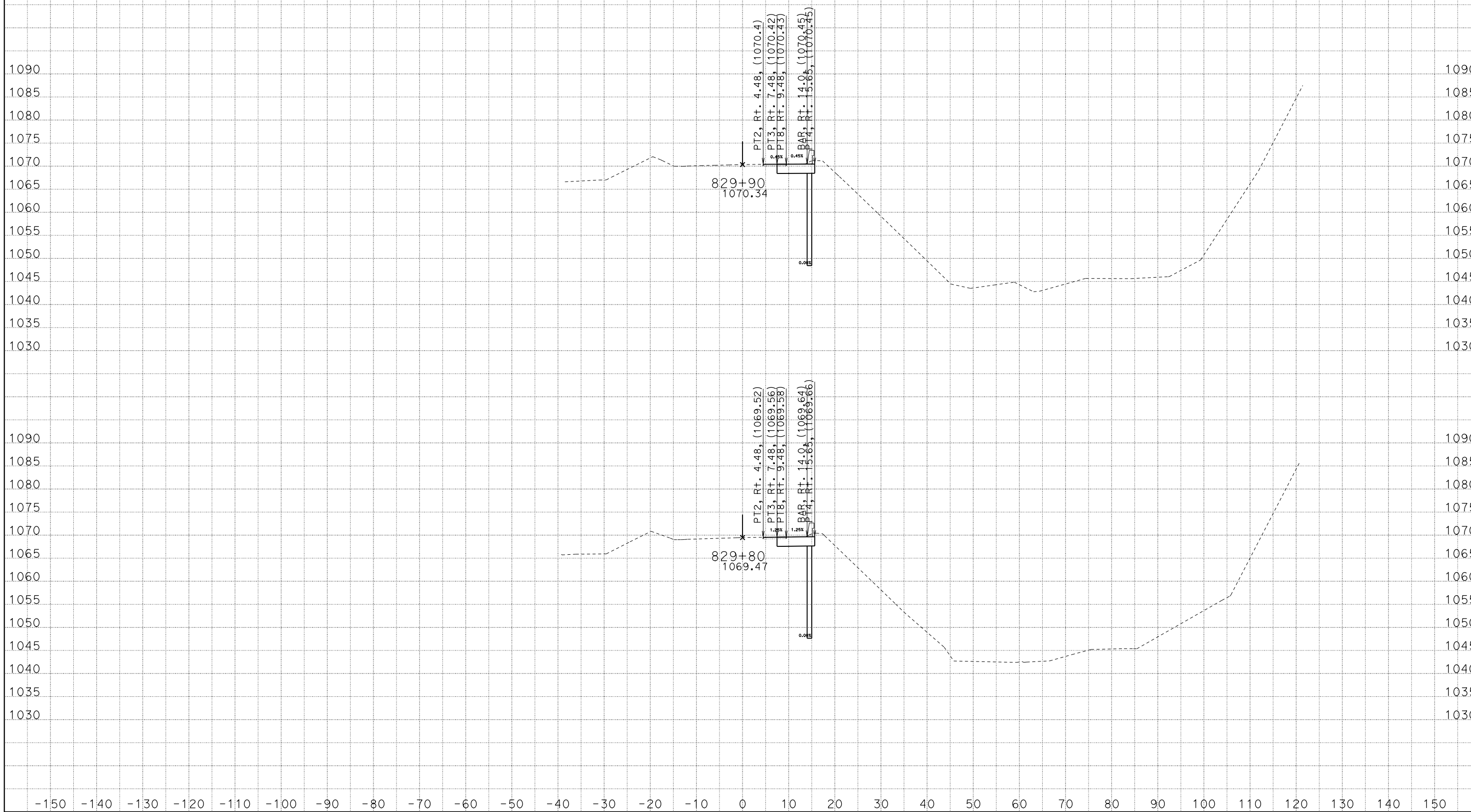

CREATED BY: SP
DATE: 2/10/2016
KC Project: 11058 File: C:\PCKC\11058\dxsec1.ear

CONTRACT: 305201
DIST/CO/RTE/PM: 07/VEN/33/15.7
PROJECT ID: 0714000092

SCALE: 1" = 10' Horiz.
1" = 10' Vert.

All Dimensions are US Survey Feet

ALN1
CROSS SECTIONS
SHEET 5 OF 55

DESIGN STUDY ONLY

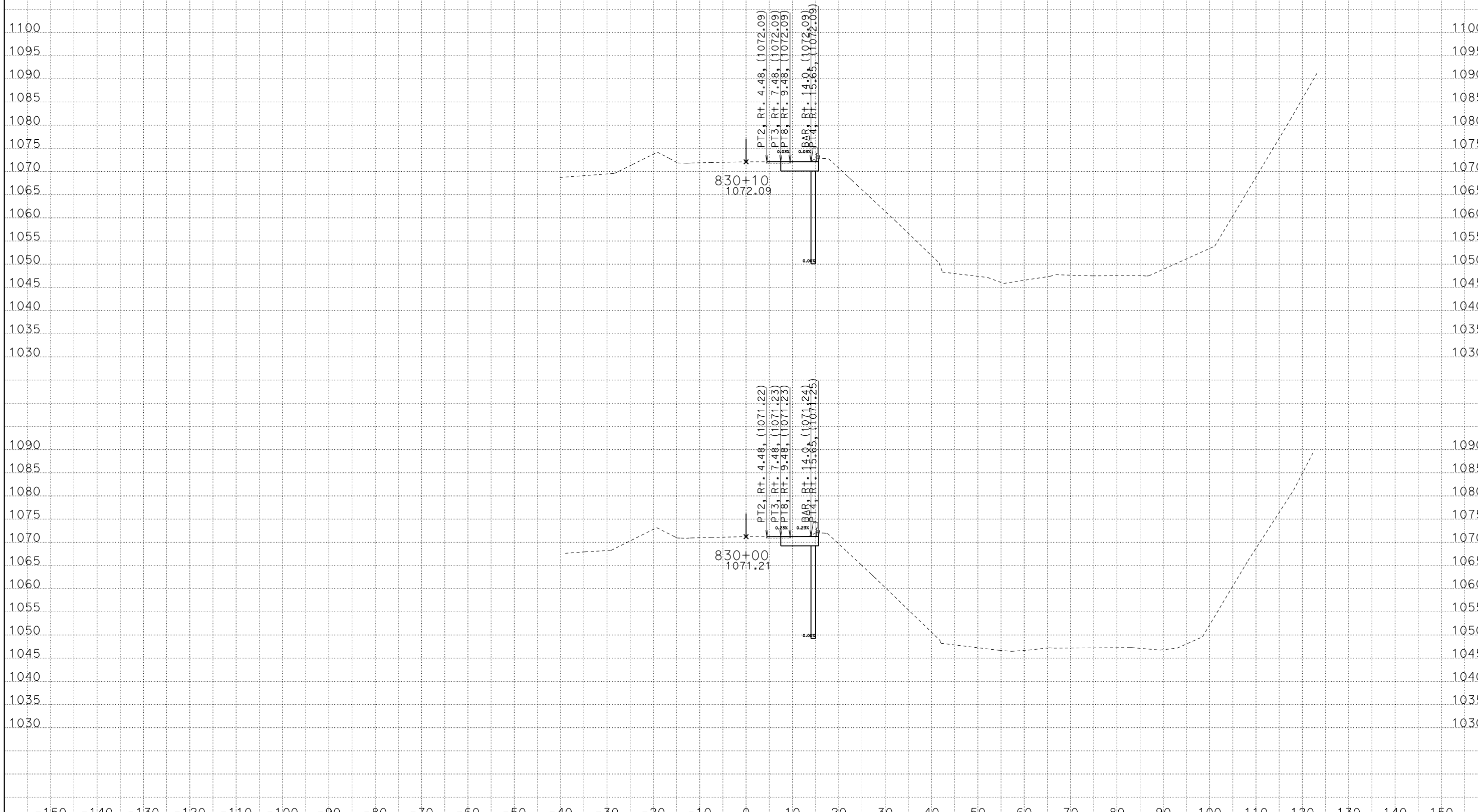

CREATED BY: SP
DATE: 2/10/2016
KC Project: 11058 File: C:\PCKC\11058\dxsec1.ear

CONTRACT: 305201
DIST/CO/RTE/PM: 07/VEN/33/15.7
PROJECT ID: 0714000092

SCALE: 1" = 10' Horiz.
1" = 10' Vert.

All Dimensions are US Survey Feet

ALN1
CROSS SECTIONS
SHEET 6 OF 55

DESIGN STUDY ONLY

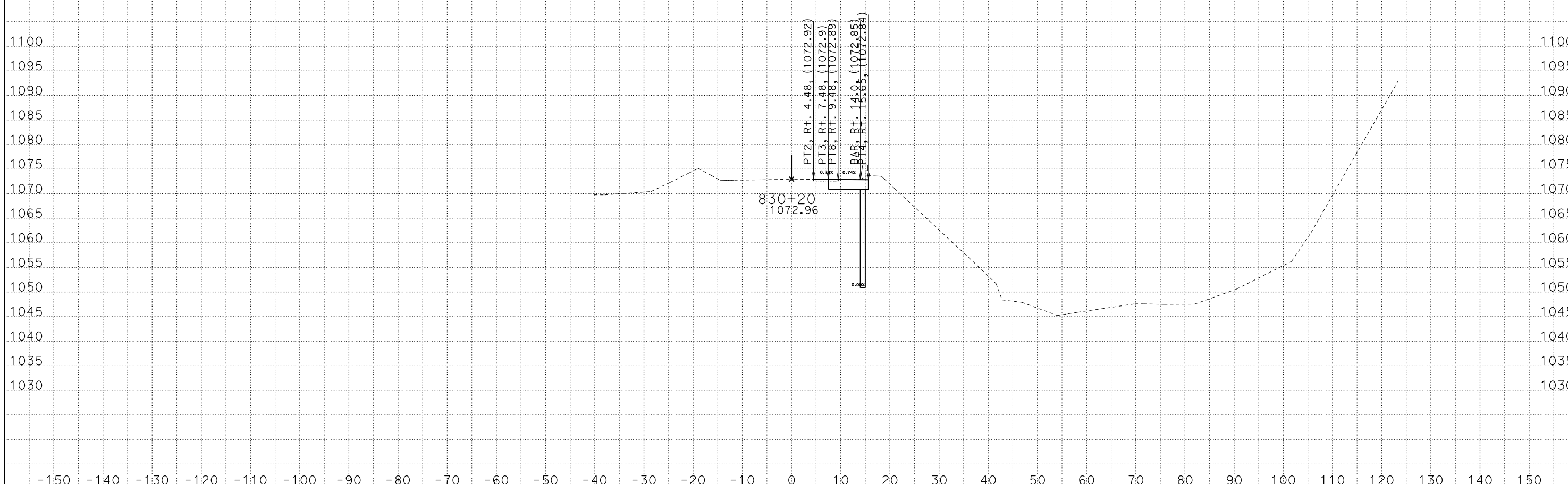

CREATED BY: SP
DATE: 2/10/2016
KC Project: 11058 File: C:\PCKC\11058\dxsec1.ear

CONTRACT: 305201
DIST/CO/RTE/PM: 07/VEN/33/15.7
PROJECT ID: 0714000092

SCALE: 1" = 10' Horiz.
1" = 10' Vert.

All Dimensions are US Survey Feet

ALN1
CROSS SECTIONS
SHEET 7 OF 55

DESIGN STUDY ONLY

CREATED BY: SP
DATE: 2/10/2016
KC Project: 11058 File: C:\PCKC\11058\dxsec1.ear

CONTRACT: 305201
DIST/CO/RTE/PM: 07/VEN/33/15.7
PROJECT ID: 0714000092

SCALE: 1" = 10' Horiz.
1" = 10' Vert.

All Dimensions are US Survey Feet

ALN1
CROSS SECTIONS
SHEET 8 OF 55

DESIGN STUDY ONLY

CREATED BY: SP
DATE: 2/10/2016
KC Project: 11058 File: C:\PCKC\11058\dxsec1.ear

CONTRACT: 305201
DIST/CO/RTE/PM: 07/VEN/33/15.7
PROJECT ID: 0714000092

SCALE: 1" = 10' Horiz.
1" = 10' Vert.

All Dimensions are US Survey Feet

ALN1
CROSS SECTIONS
SHEET 9 OF 55

DESIGN STUDY ONLY

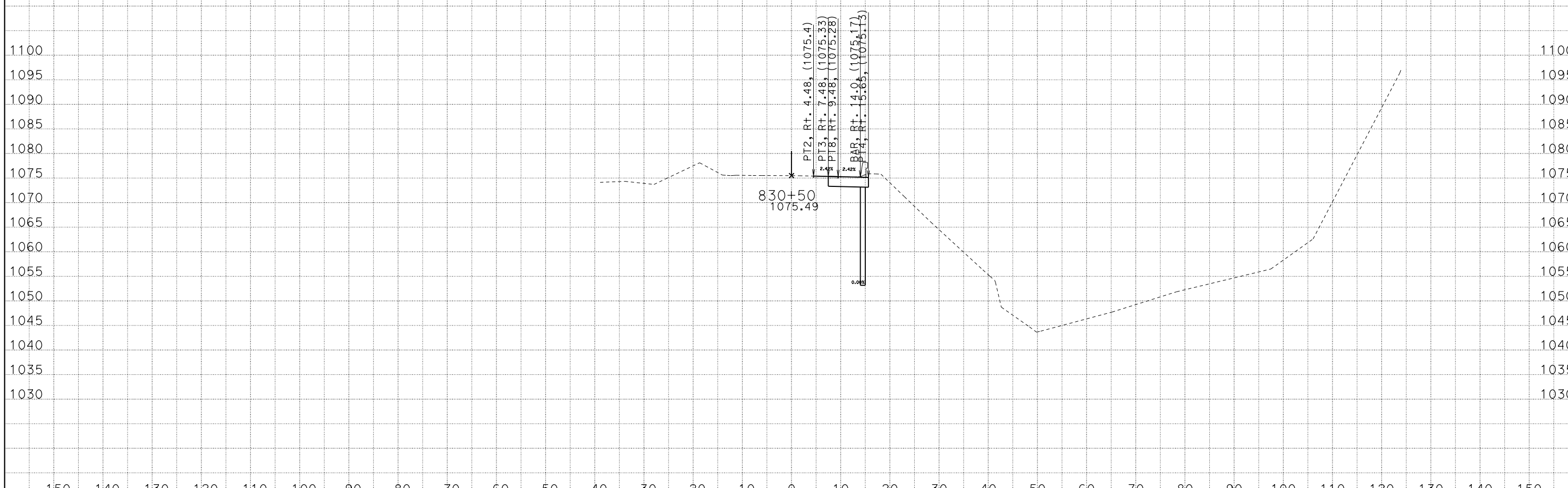

CREATED BY: SP
DATE: 2/10/2016
KC Project: 11058 File: C:\PCKC\11058\dxsec1.ear

CONTRACT: 305201
DIST/CO/RTE/PM: 07/VEN/33/15.7
PROJECT ID: 0714000092

SCALE: 1" = 10' Horiz.
1" = 10' Vert.

All Dimensions are US Survey Feet

ALN1
CROSS SECTIONS
SHEET 10 OF 55

DESIGN STUDY ONLY

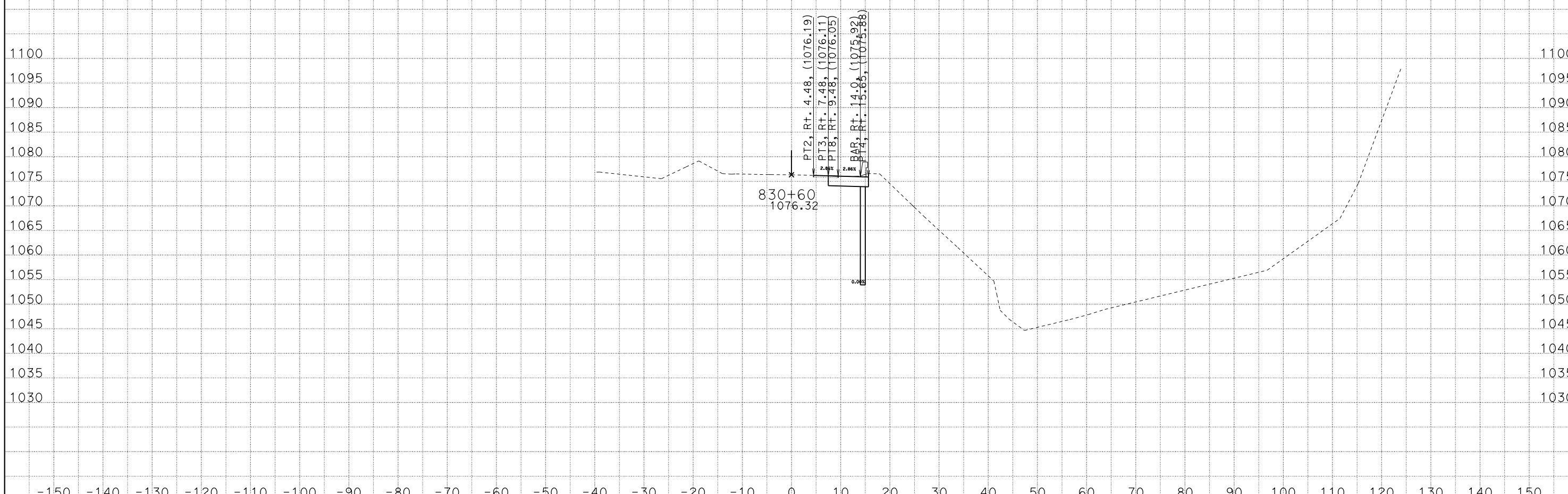

CREATED BY: SP
DATE: 2/10/2016
KC Project: 11058 File: C:\PCKC\11058\dxsec1.ear

CONTRACT: 305201
DIST/CO/RTE/PM: 07/VEN/33/15.7
PROJECT ID: 0714000092

SCALE: 1" = 10' Horiz.
1" = 10' Vert.

All Dimensions are US Survey Feet

ALN1
CROSS SECTIONS
SHEET 11 OF 55

DESIGN STUDY ONLY

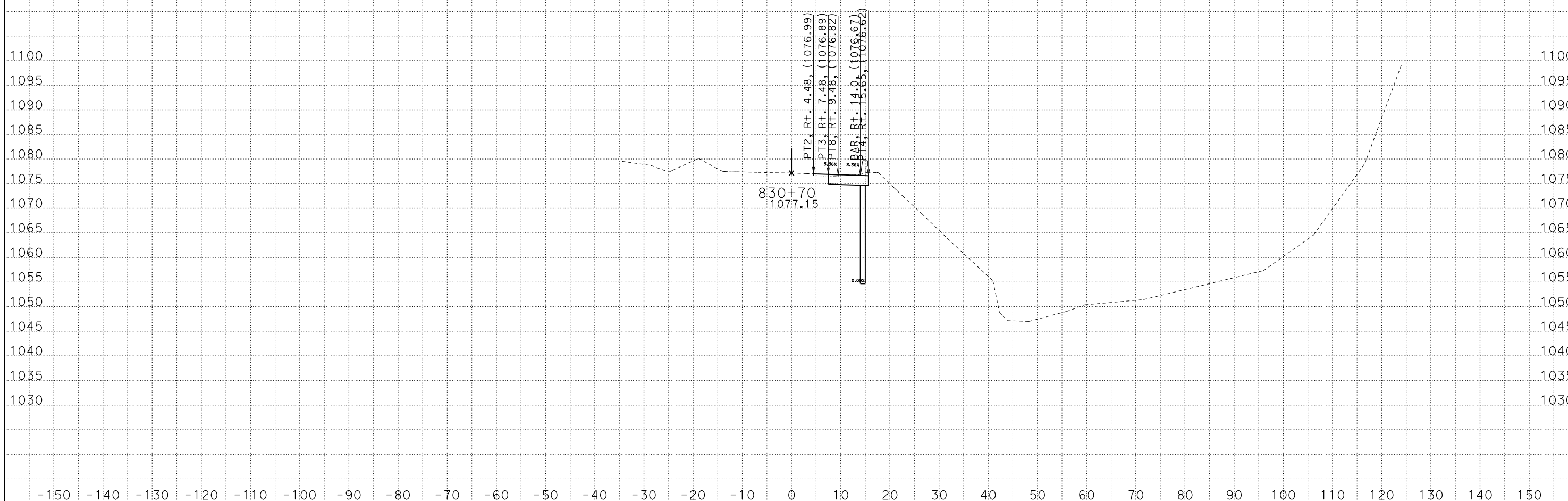

CREATED BY: SP
DATE: 2/10/2016
KC Project: 11058 File: C:\PCKC\11058\dxsec1.ear

CONTRACT: 305201
DIST/CO/RTE/PM: 07/VEN/33/15.7
PROJECT ID: 0714000092

SCALE: 1" = 10' Horiz.
1" = 10' Vert.

All Dimensions are US Survey Feet

ALN1
CROSS SECTIONS
SHEET 12 OF 55

DESIGN STUDY ONLY

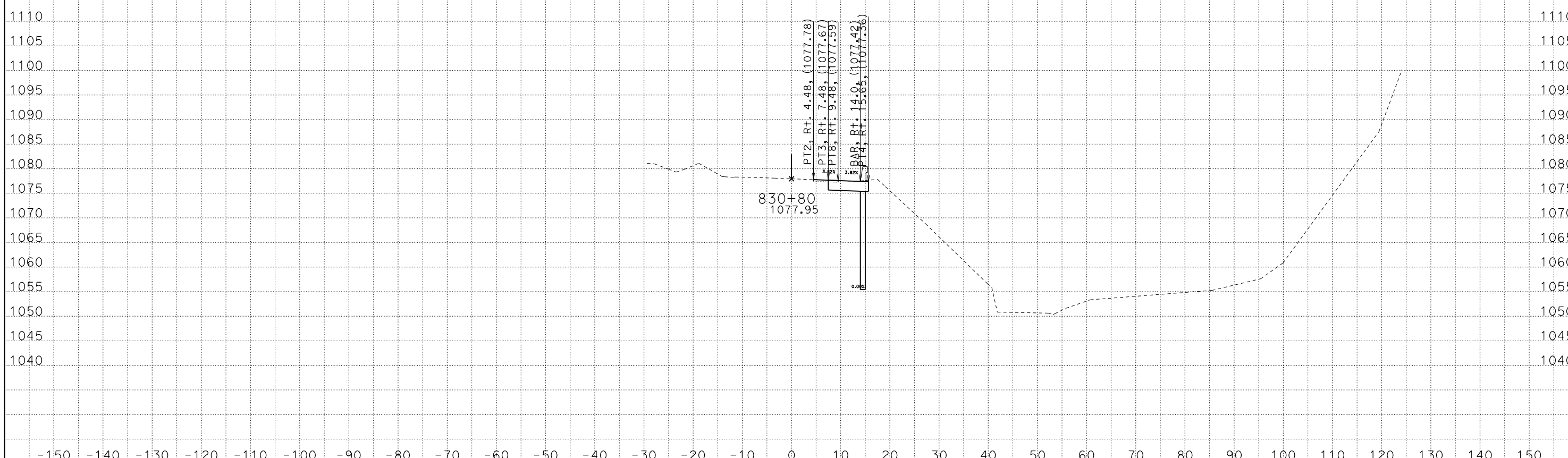

CREATED BY: SP
DATE: 2/10/2016
KC Project: 11058 File: C:\PCKC\11058\dxsec1.ear

CONTRACT: 305201
DIST/CO/RTE/PM: 07/VEN/33/15.7
PROJECT ID: 0714000092

SCALE: 1" = 10' Horiz.
1" = 10' Vert.

All Dimensions are US Survey Feet

ALN1
CROSS SECTIONS
SHEET 13 OF 55

DESIGN STUDY ONLY

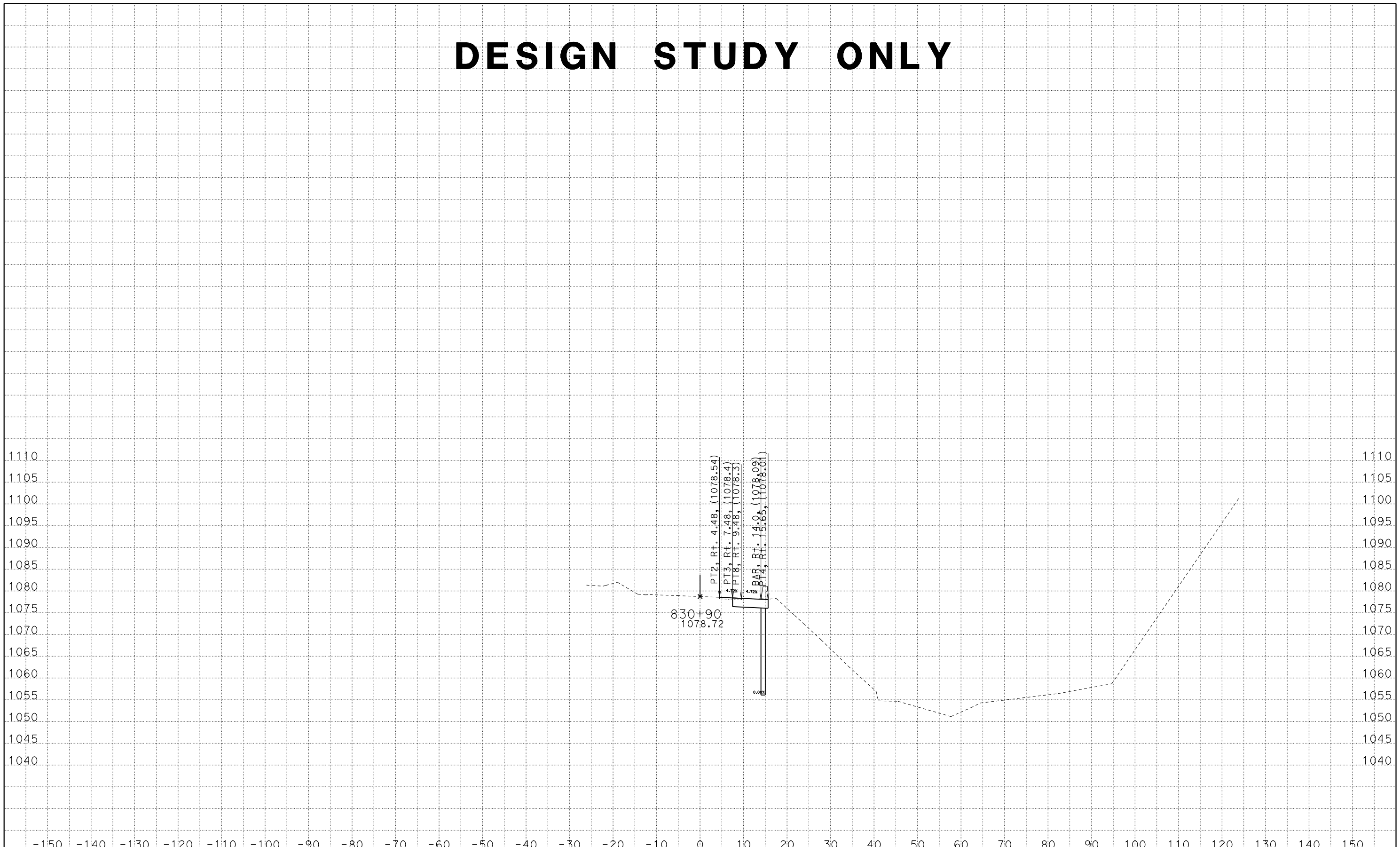

CREATED BY: SP
DATE: 2/10/2016
KC Project: 11058 File: C:\PCKC\11058\dxsec1.ear

CONTRACT: 305201
DIST/CO/RTE/PM: 07/VEN/33/15.7
PROJECT ID: 0714000092

SCALE: 1" = 10' Horiz.
1" = 10' Vert.

All Dimensions are US Survey Feet

ALN1
CROSS SECTIONS
SHEET 14 OF 55

DESIGN STUDY ONLY

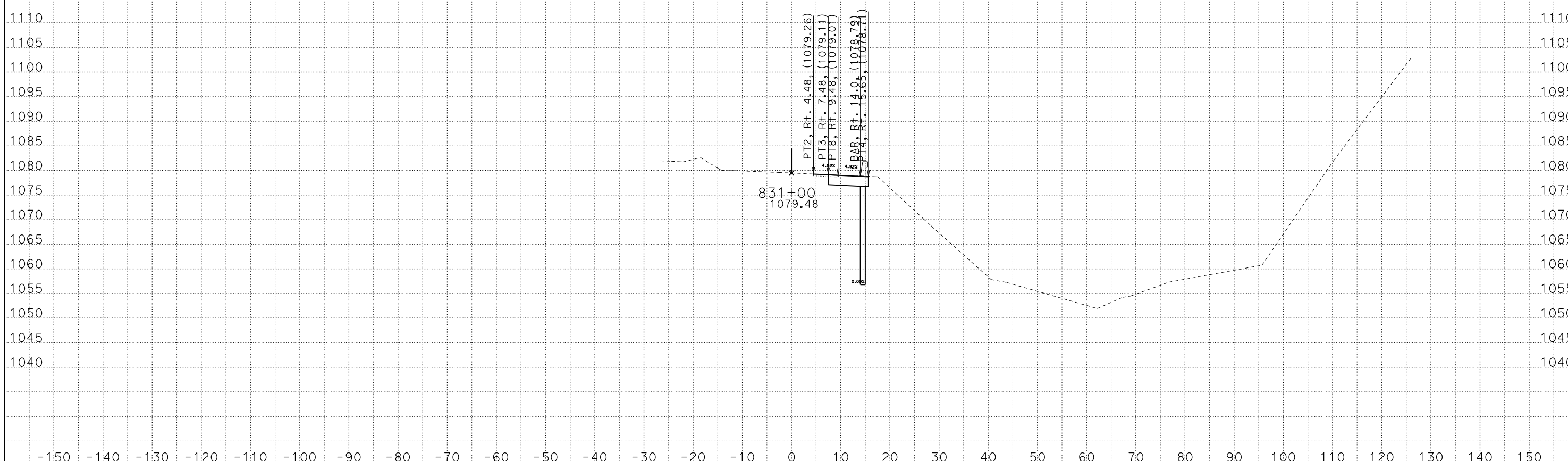

CREATED BY: SP
DATE: 2/10/2016
KC Project: 11058 File: C:\PCKC\11058\dxsec1.ear

CONTRACT: 305201
DIST/CO/RTE/PM: 07/VEN/33/15.7
PROJECT ID: 0714000092

SCALE: 1" = 10' Horiz.
1" = 10' Vert.

All Dimensions are US Survey Feet

ALN1
CROSS SECTIONS
SHEET 15 OF 55

DESIGN STUDY ONLY

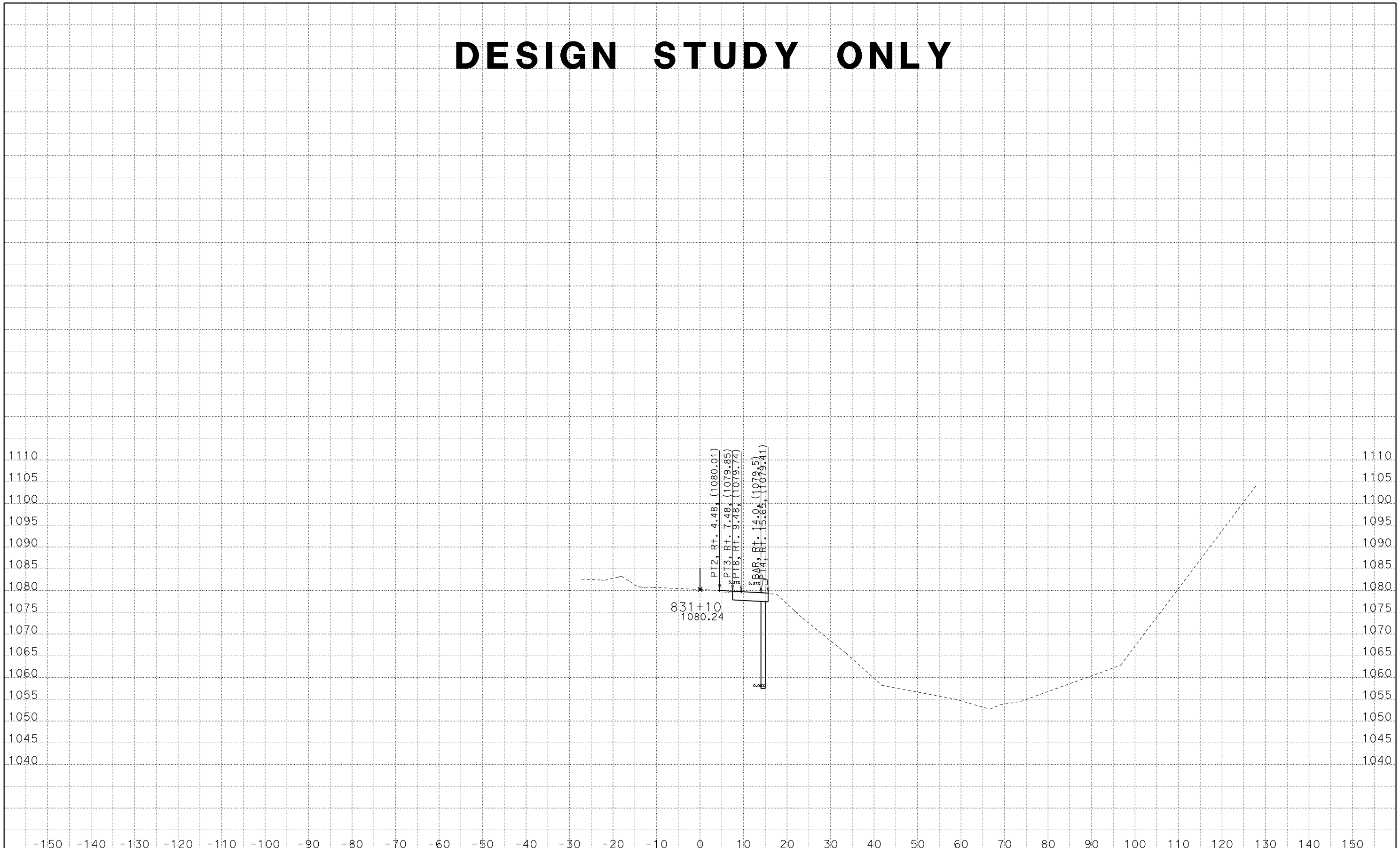

CREATED BY: SP
DATE: 2/10/2016
KC Project: 11058 File: C:\PCKC\11058\dxsec1.ear

CONTRACT: 305201
DIST/CO/RTE/PM: 07/VEN/33/15.7
PROJECT ID: 0714000092

SCALE: 1" = 10' Horiz.
1" = 10' Vert.

All Dimensions are US Survey Feet

ALN1
CROSS SECTIONS

DESIGN STUDY ONLY

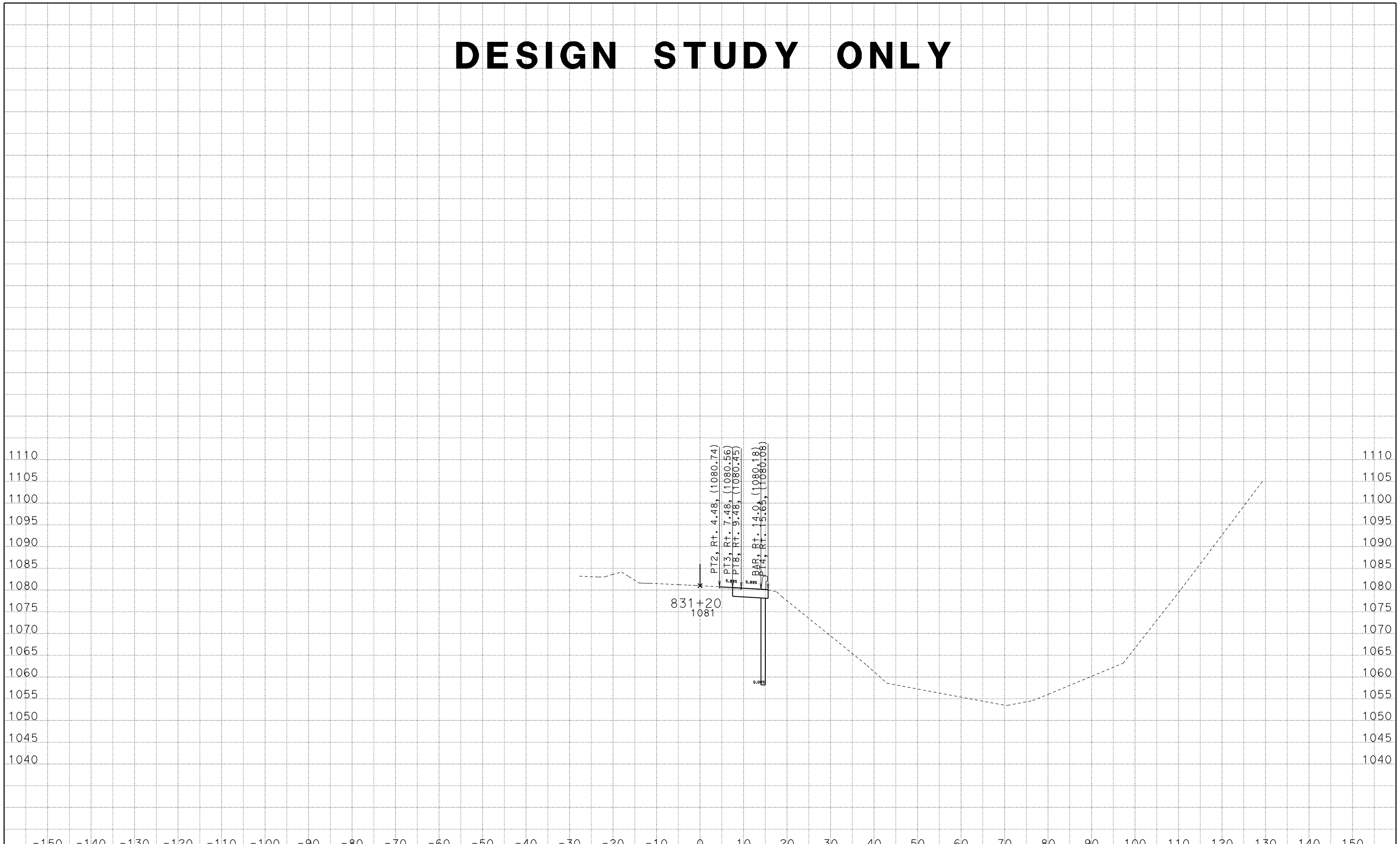

CREATED BY: SP
DATE: 2/10/2016
KC Project: 11058 File: C:\PCKC\11058\dxsec1.ear

CONTRACT: 305201
DIST/CO/RTE/PM: 07/VEN/33/15.7
PROJECT ID: 0714000092

SCALE: 1" = 10' Horiz.
1" = 10' Vert.

All Dimensions are US Survey Feet

ALN1
CROSS SECTIONS

DESIGN STUDY ONLY

CREATED BY: SP
DATE: 2/10/2016
KC Project: 11058 File: C:\PCKC\11058\dxsec1.ear

CONTRACT: 305201
DIST/CO/RTE/PM: 07/VEN/33/15.7
PROJECT ID: 0714000092

SCALE: 1" = 10' Horiz.
1" = 10' Vert.

All Dimensions are US Survey Feet

ALN1
CROSS SECTIONS

DESIGN STUDY ONLY

CREATED BY: SP
DATE: 2/10/2016
KC Project: 11058 File: C:\PCKC\11058\dxsec1.ear

CONTRACT: 305201
DIST/CO/RTE/PM: 07/VEN/33/15.7
PROJECT ID: 0714000092

SCALE: 1" = 10' Horiz.
1" = 10' Vert.

All Dimensions are US Survey Feet

ALN1
CROSS SECTIONS
SHEET 19 OF 55

DESIGN STUDY ONLY

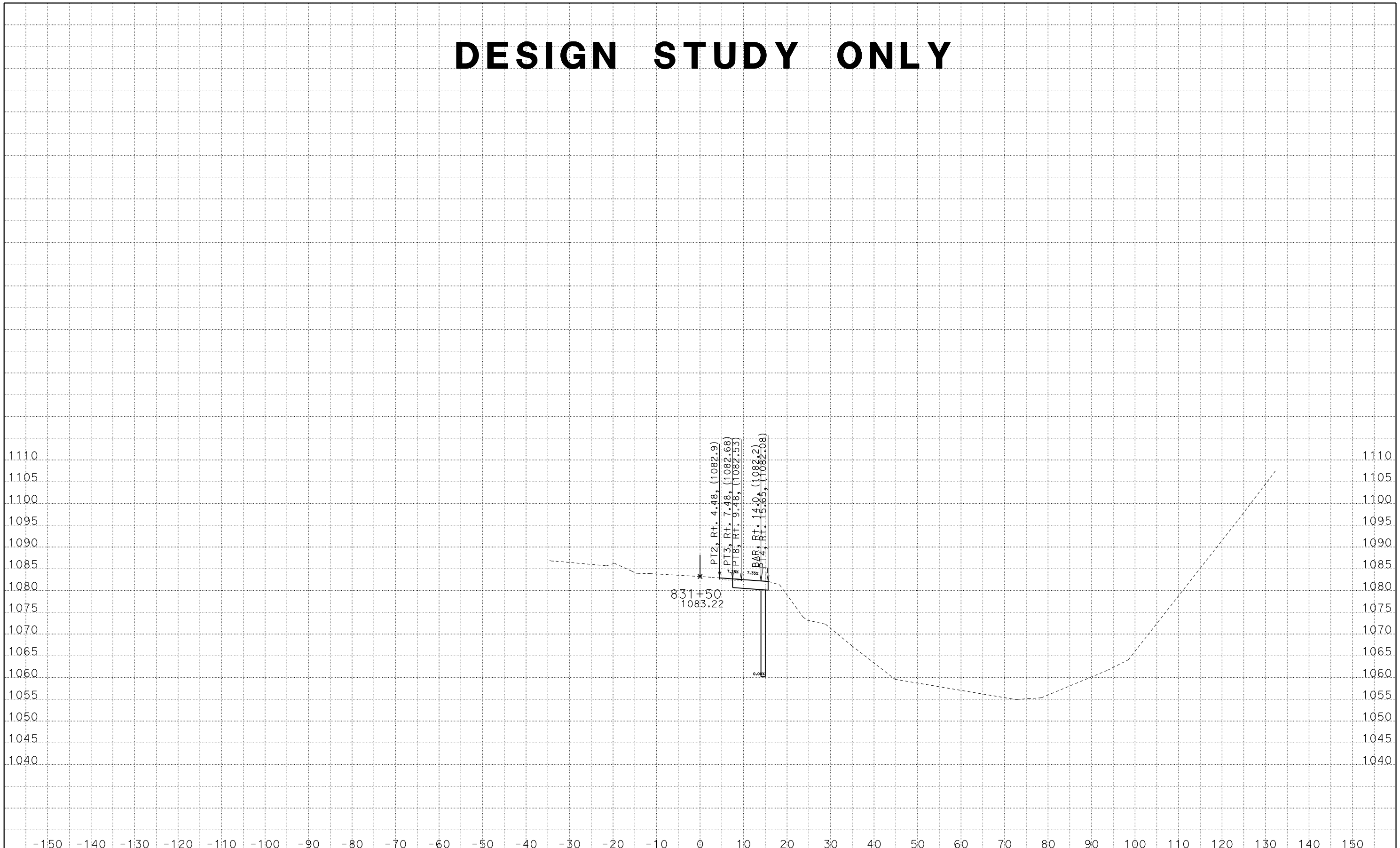

CREATED BY: SP
DATE: 2/10/2016
KC Project: 11058 File: C:\PCKC\11058\dxsec1.ear

CONTRACT: 305201
DIST/CO/RTE/PM: 07/VEN/33/15.7
PROJECT ID: 0714000092

SCALE: 1" = 10' Horiz.
1" = 10' Vert.

All Dimensions are US Survey Feet

ALN1
CROSS SECTIONS
SHEET 20 OF 55

DESIGN STUDY ONLY

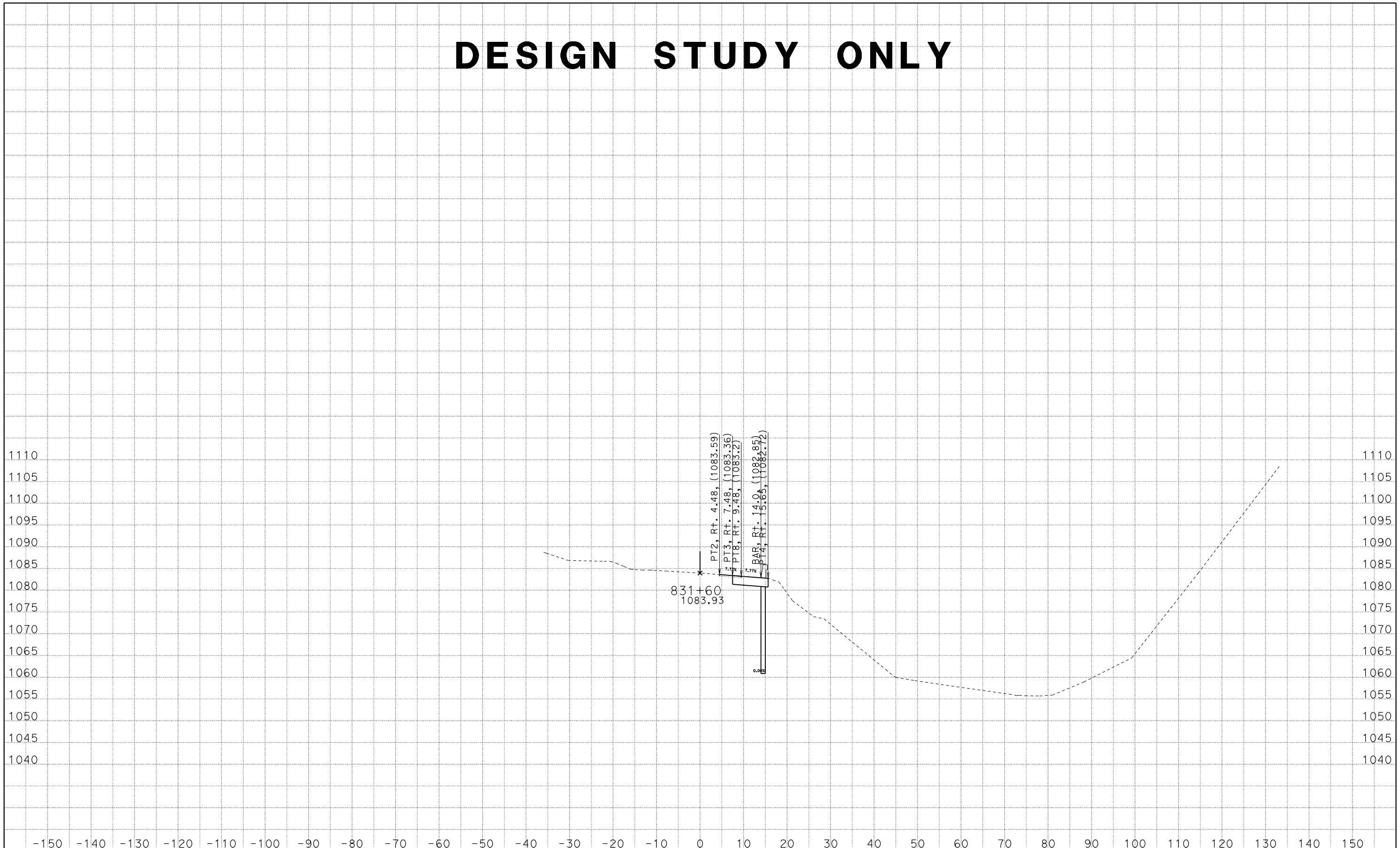

CREATED BY: SP
DATE: 2/10/2016
KC Project: 11058 File: C:\PCKC\11058\dxsec1.ear

CONTRACT: 305201
DIST/CO/RTE/PM: 07/VEN/33/15.7
PROJECT ID: 0714000092

SCALE: 1" = 10' Horiz.
1" = 10' Vert.

All Dimensions are US Survey Feet

ALN1
CROSS SECTIONS
SHEET 21 OF 55

DESIGN STUDY ONLY

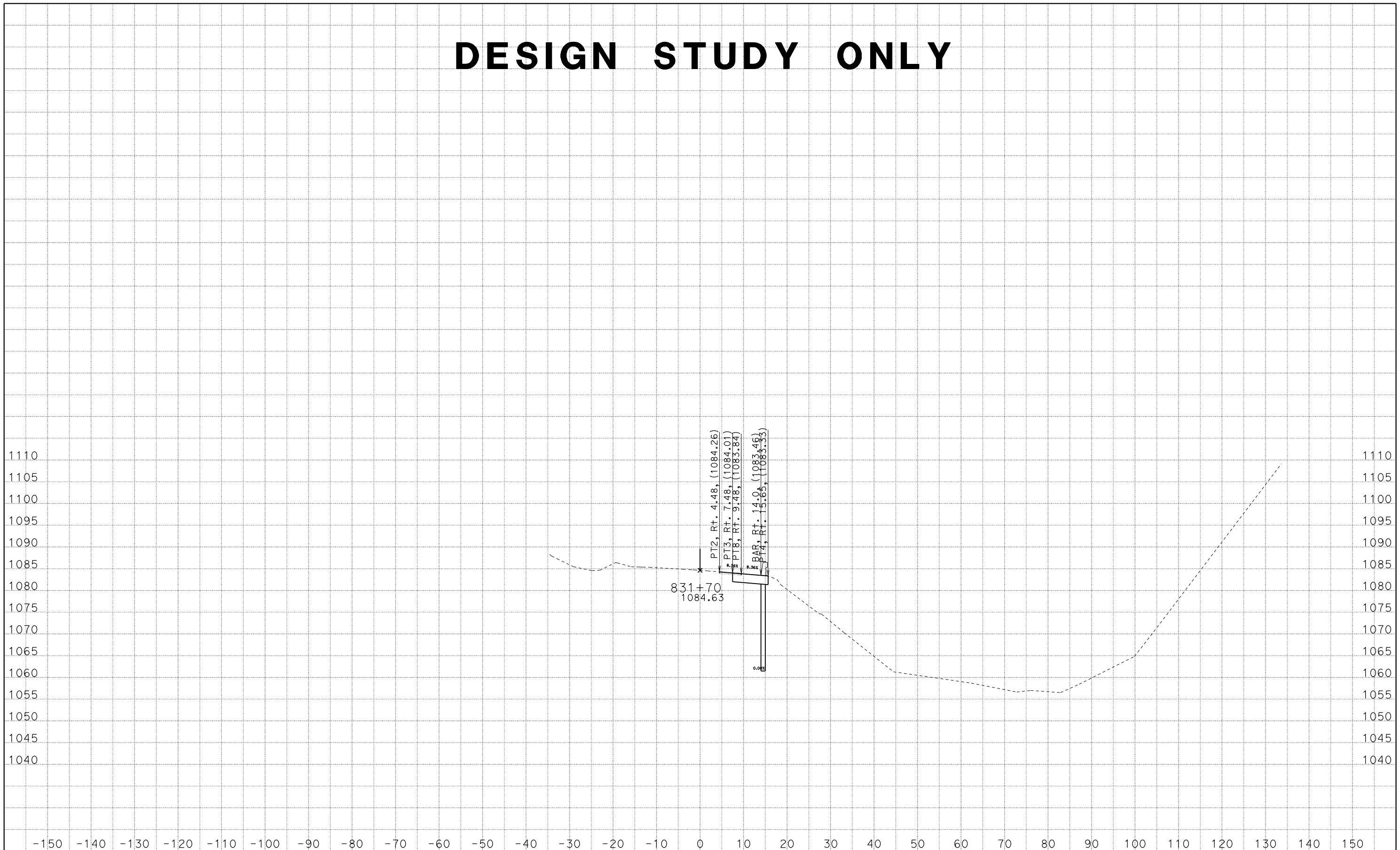

CREATED BY: SP
DATE: 2/10/2016
KC Project: 11058 File: C:\PCKC\11058\dxsec1.ear

CONTRACT: 305201
DIST/CO/RTE/PM: 07/VEN/33/15.7
PROJECT ID: 0714000092

SCALE: 1" = 10' Horiz.
1" = 10' Vert.

All Dimensions are US Survey Feet

ALN1
CROSS SECTIONS
SHEET 22 OF 55

DESIGN STUDY ONLY

CREATED BY: SP
DATE: 2/10/2016
KC Project: 11058 File: C:\PCKC\11058\dxsec1.ear

CONTRACT: 305201
DIST/CO/RTE/PM: 07/VEN/33/15.7
PROJECT ID: 0714000092

SCALE: 1" = 10' Horiz.
1" = 10' Vert.

All Dimensions are US Survey Feet

ALN1
CROSS SECTIONS
SHEET 23 OF 55

DESIGN STUDY ONLY

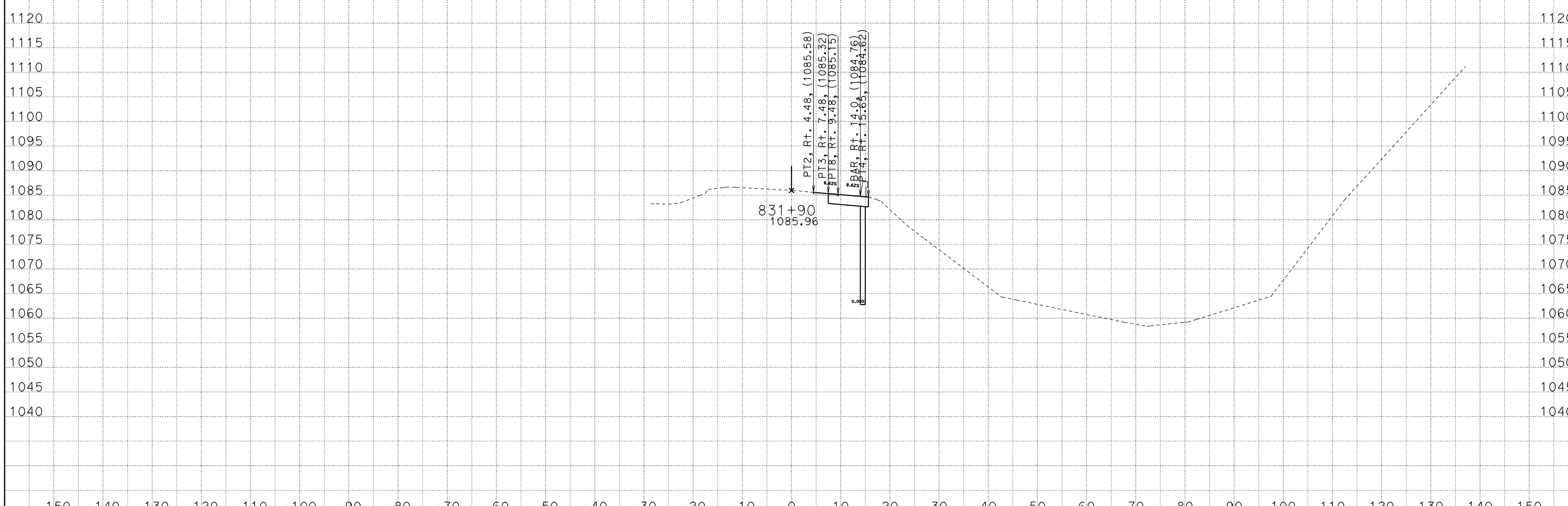

CREATED BY: SP
DATE: 2/10/2016
KC Project: 11058 File: C:\PCKC\11058\dxsec1.ear

CONTRACT: 305201
DIST/CO/RTE/PM: 07/VEN/33/15.7
PROJECT ID: 0714000092

SCALE: 1" = 10' Horiz.
1" = 10' Vert.

All Dimensions are US Survey Feet

ALN1
CROSS SECTIONS
SHEET 24 OF 55

DESIGN STUDY ONLY

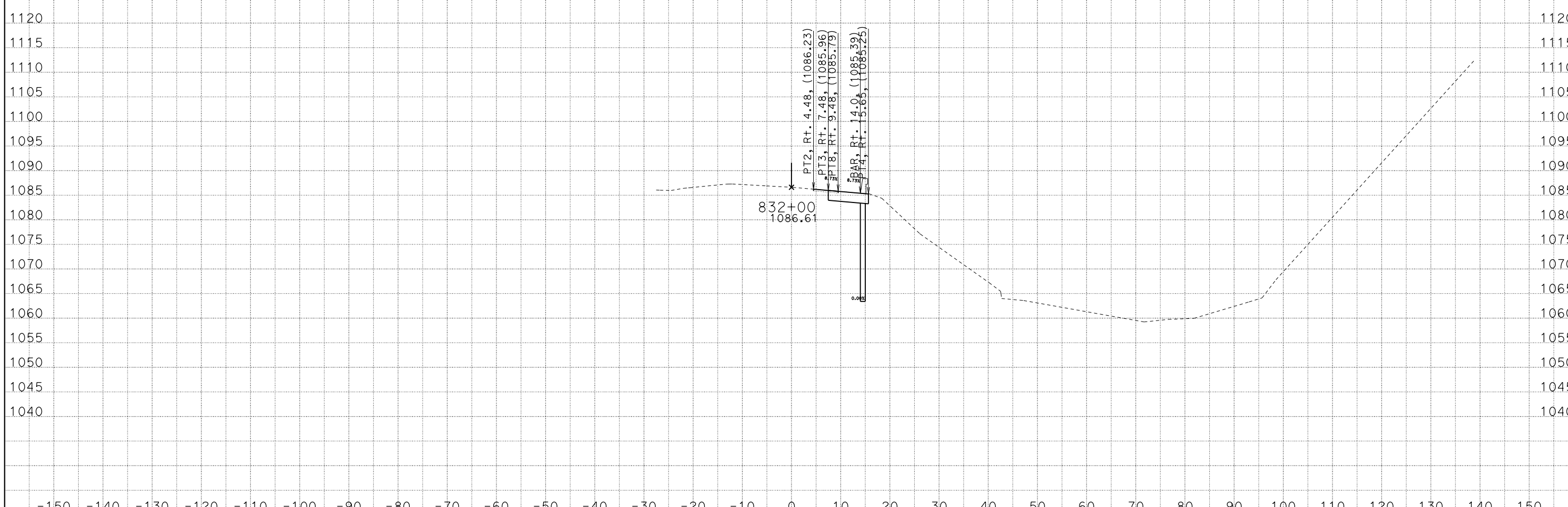

CREATED BY: SP
DATE: 2/10/2016
KC Project: 11058 File: C:\PCKC\11058\dxsec1.ear

CONTRACT: 305201
DIST/CO/RTE/PM: 07/VEN/33/15.7
PROJECT ID: 0714000092

SCALE: 1" = 10' Horiz.
1" = 10' Vert.

All Dimensions are US Survey Feet

ALN1
CROSS SECTIONS
SHEET 25 OF 55

DESIGN STUDY ONLY

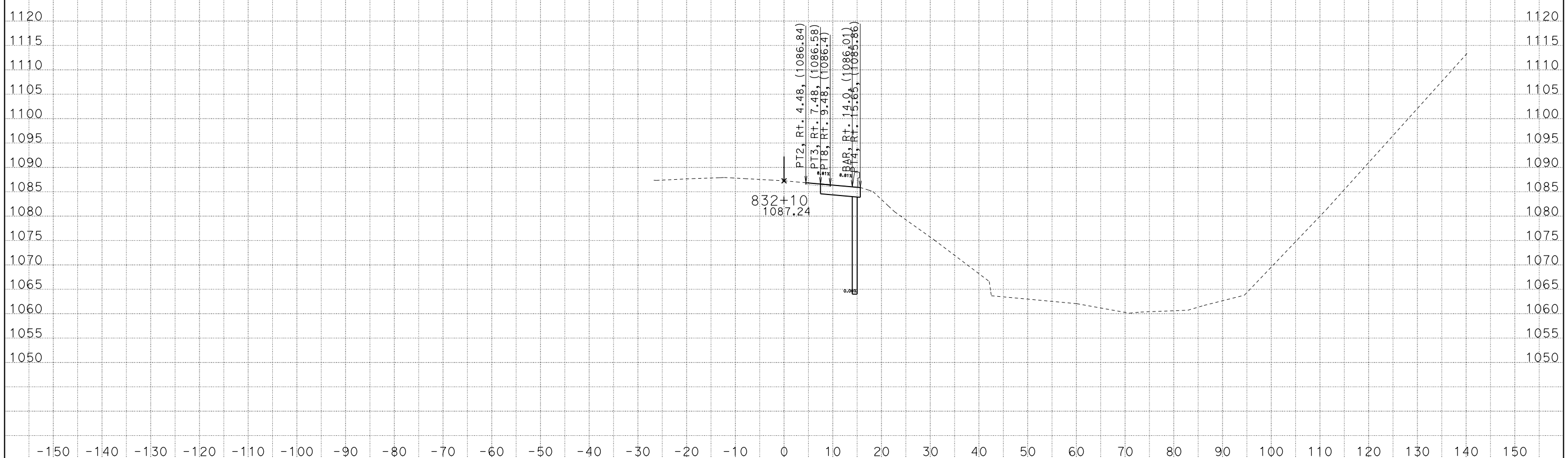

CREATED BY: SP
DATE: 2/10/2016
KC Project: 11058 File: C:\PCKC\11058\dxsec1.ear

CONTRACT: 305201
DIST/CO/RTE/PM: 07/VEN/33/15.7
PROJECT ID: 0714000092

SCALE: 1" = 10' Horiz.
1" = 10' Vert.

All Dimensions are US Survey Feet

ALN1
CROSS SECTIONS
SHEET 26 OF 55

DESIGN STUDY ONLY

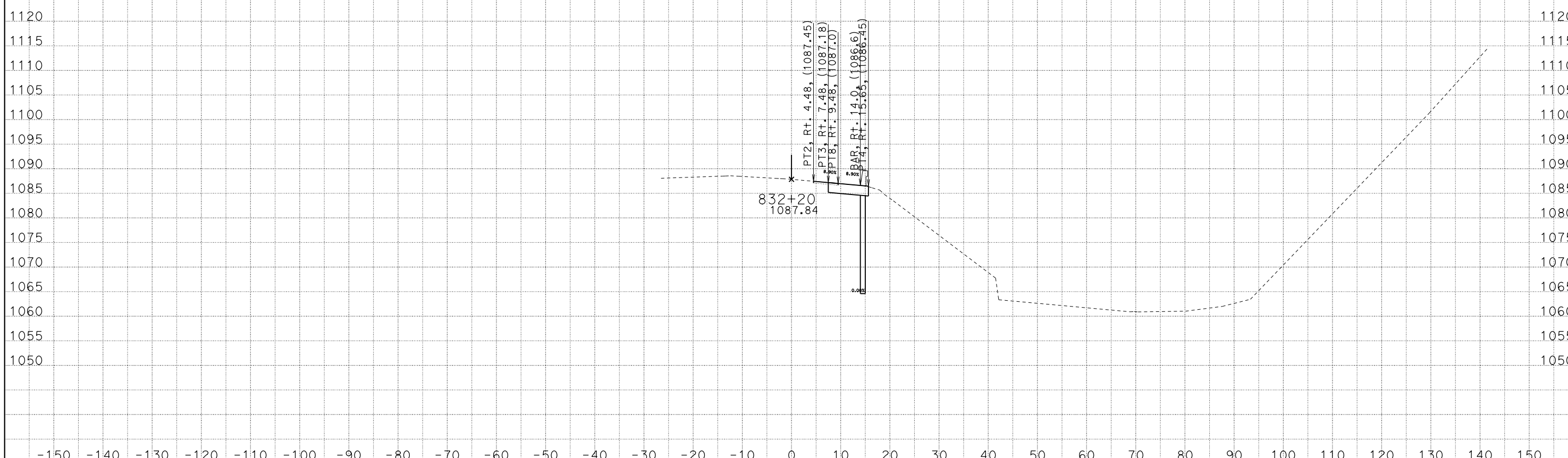

CREATED BY: SP
DATE: 2/10/2016
KC Project: 11058 File: C:\PCKC\11058\dxsec1.ear

CONTRACT: 305201
DIST/CO/RTE/PM: 07/VEN/33/15.7
PROJECT ID: 0714000092

SCALE: 1" = 10' Horiz.
1" = 10' Vert.

All Dimensions are US Survey Feet

ALN1
CROSS SECTIONS
SHEET 27 OF 55

DESIGN STUDY ONLY

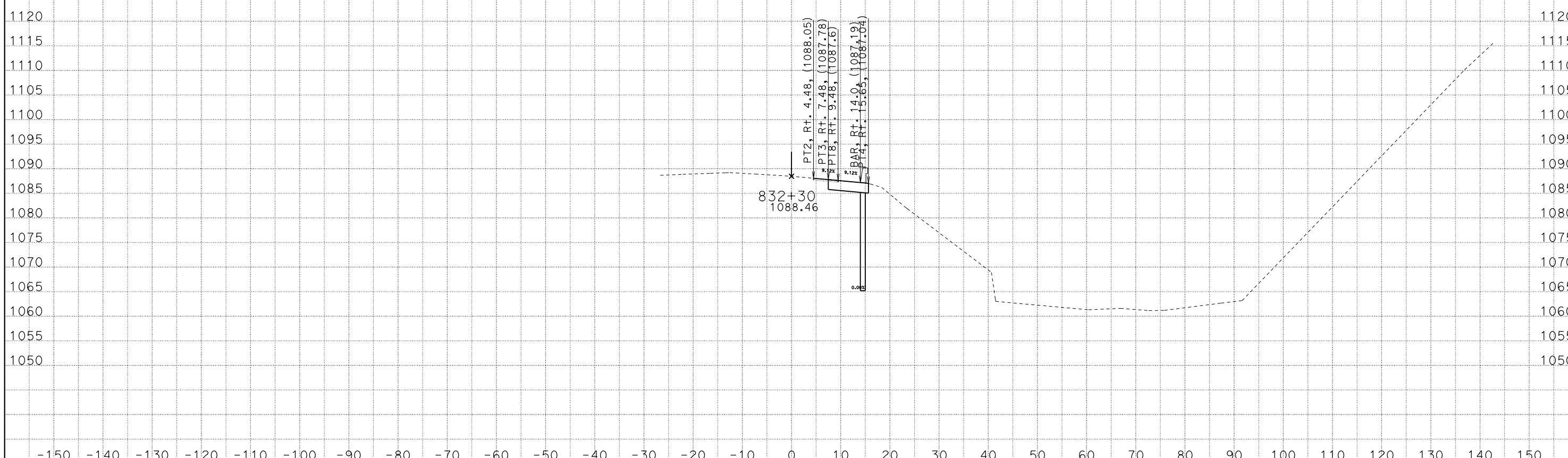

CREATED BY: SP
DATE: 2/10/2016
KC Project: 11058 File: C:\PCKC\11058\dxsec1.ear

CONTRACT: 305201
DIST/CO/RTE/PM: 07/VEN/33/15.7
PROJECT ID: 0714000092

SCALE: 1" = 10' Horiz.
1" = 10' Vert.

All Dimensions are US Survey Feet

ALN1
CROSS SECTIONS
SHEET 28 OF 55

DESIGN STUDY ONLY

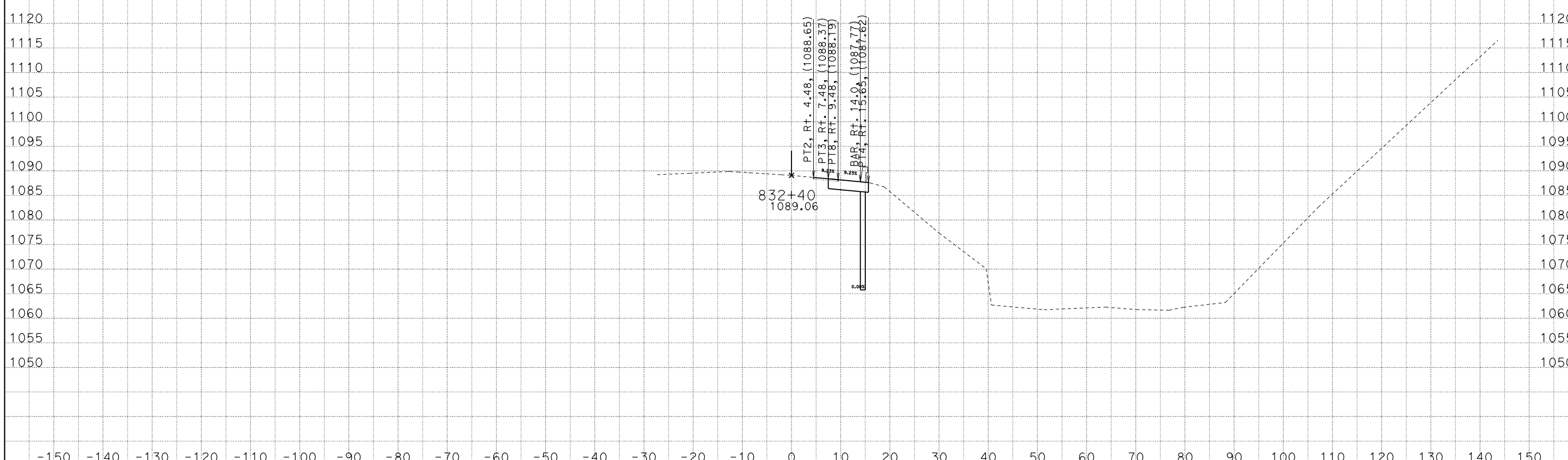

CREATED BY: SP
DATE: 2/10/2016
KC Project: 11058 File: C:\PCKC\11058\dxsec1.ear

CONTRACT: 305201
DIST/CO/RTE/PM: 07/VEN/33/15.7
PROJECT ID: 0714000092

SCALE: 1" = 10' Horiz.
1" = 10' Vert.

All Dimensions are US Survey Feet

ALN1
CROSS SECTIONS
SHEET 29 OF 55

DESIGN STUDY ONLY

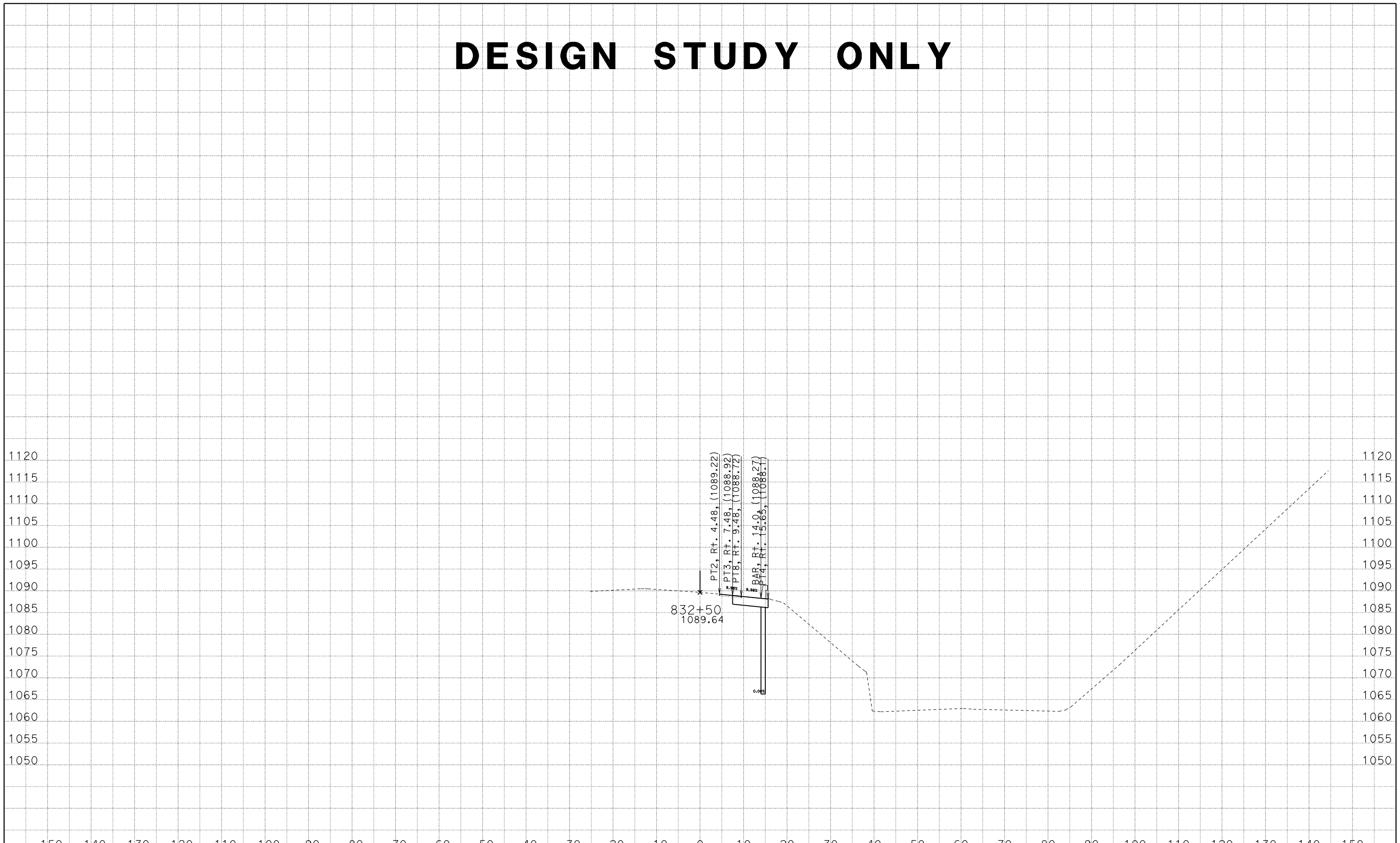

CREATED BY: SP
DATE: 2/10/2016
KC Project: 11058 File: C:\PCKC\11058\dxsec1.ear

CONTRACT: 305201
DIST/CO/RTE/PM: 07/VEN/33/15.7
PROJECT ID: 0714000092

SCALE: 1" = 10' Horiz.
1" = 10' Vert.

All Dimensions are US Survey Feet

ALN1
CROSS SECTIONS
SHEET 30 OF 55

DESIGN STUDY ONLY

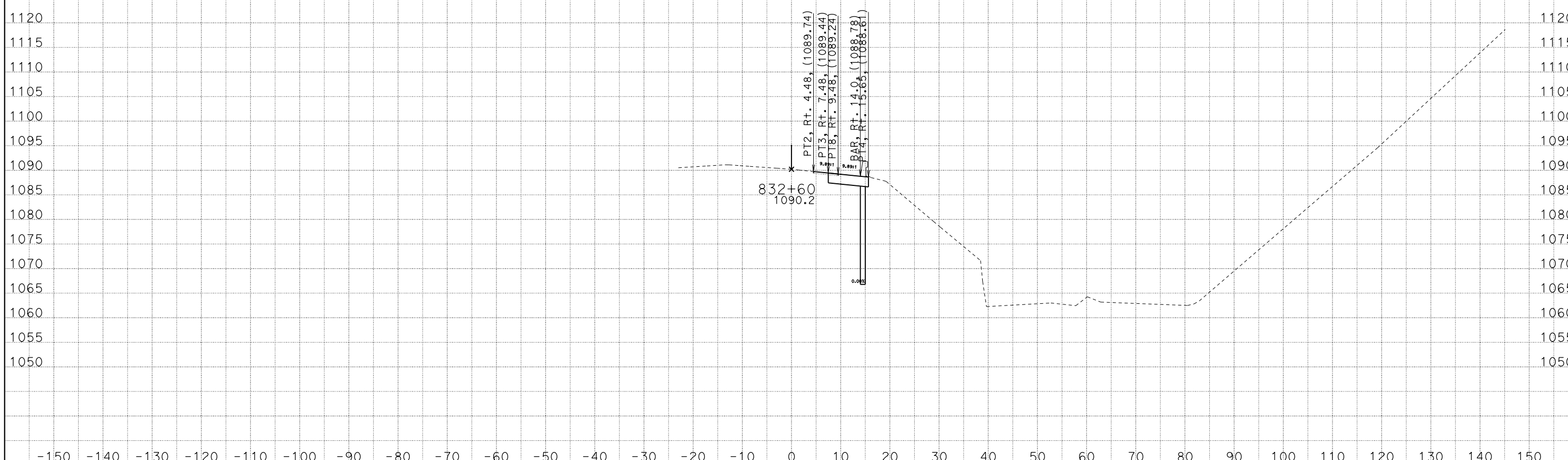

CREATED BY: SP
DATE: 2/10/2016
KC Project: 11058 File: C:\PCKC\11058\dxsec1.ear

CONTRACT: 305201
DIST/CO/RTE/PM: 07/VEN/33/15.7
PROJECT ID: 0714000092

SCALE: 1" = 10' Horiz.
1" = 10' Vert.

All Dimensions are US Survey Feet

ALN1
CROSS SECTIONS
SHEET 31 OF 55

DESIGN STUDY ONLY

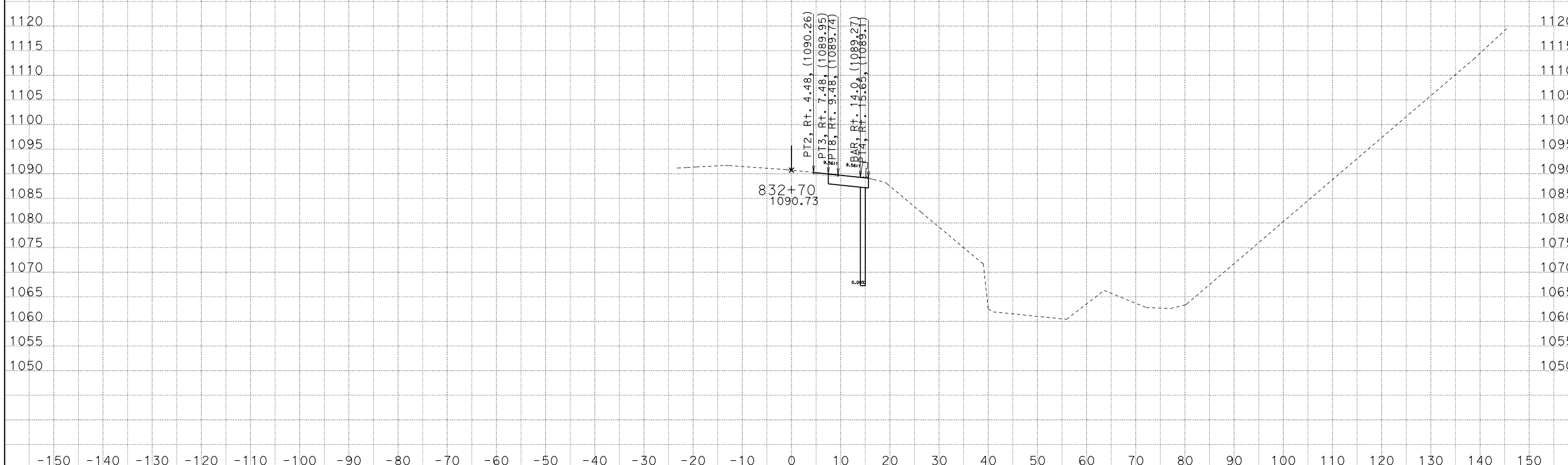

CREATED BY: SP
DATE: 2/10/2016
KC Project: 11058 File: C:\PCKC\11058\dxsec1.ear

CONTRACT: 305201
DIST/CO/RTE/PM: 07/VEN/33/15.7
PROJECT ID: 0714000092

SCALE: 1" = 10' Horiz.
1" = 10' Vert.

All Dimensions are US Survey Feet

ALN1
CROSS SECTIONS
SHEET 32 OF 55

DESIGN STUDY ONLY

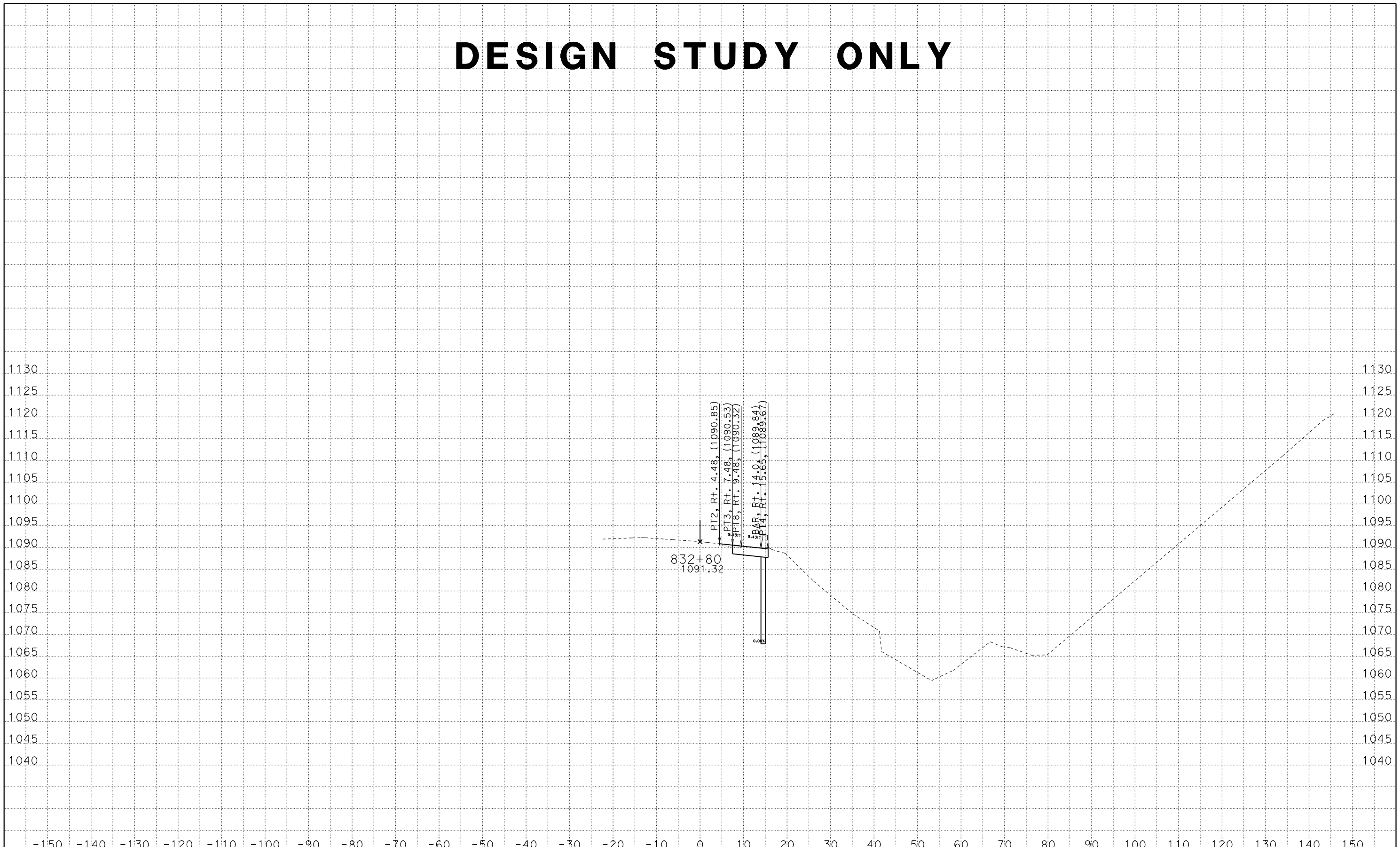

CREATED BY: SP
DATE: 2/10/2016
KC Project: 11058 File: C:\PCKC\11058\dxsec1.ear

CONTRACT: 305201
DIST/CO/RTE/PM: 07/VEN/33/15.7
PROJECT ID: 0714000092

SCALE: 1" = 10' Horiz.
1" = 10' Vert.

All Dimensions are US Survey Feet

ALN1
CROSS SECTIONS
SHEET 33 OF 55

DESIGN STUDY ONLY

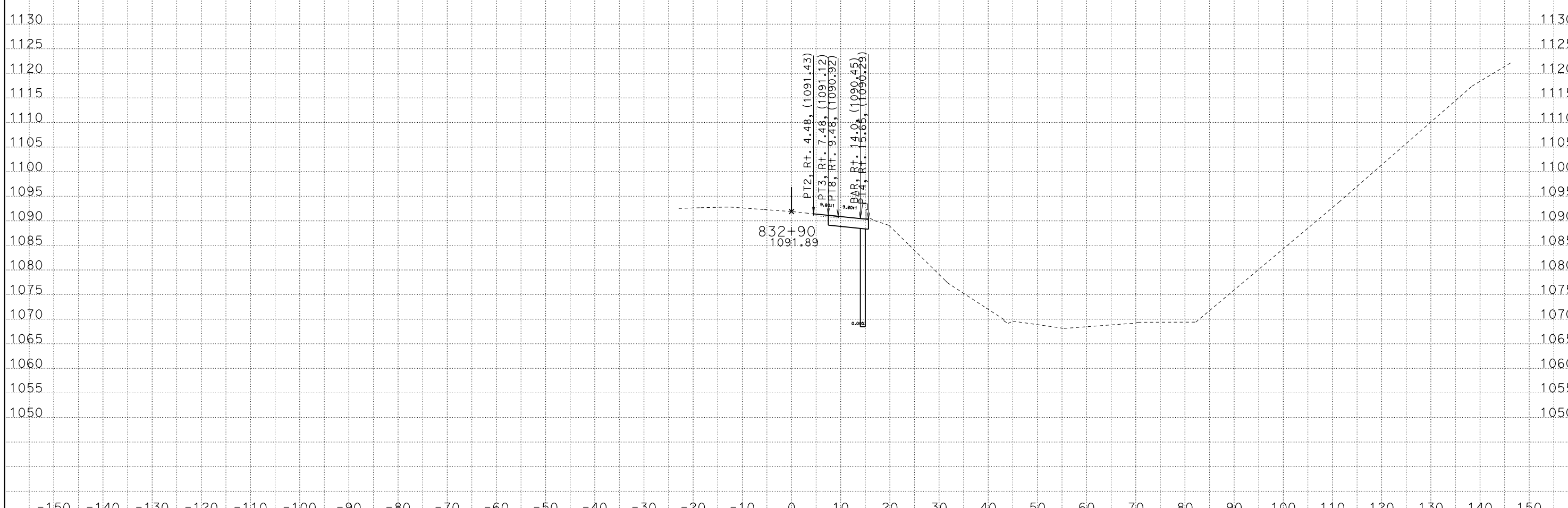

CREATED BY: SP
DATE: 2/10/2016
KC Project: 11058 File: C:\PCKC\11058\dxsec1.ear

CONTRACT: 305201
DIST/CO/RTE/PM: 07/VEN/33/15.7
PROJECT ID: 0714000092

SCALE: 1" = 10' Horiz.
1" = 10' Vert.

All Dimensions are US Survey Feet

ALN1
CROSS SECTIONS

DESIGN STUDY ONLY

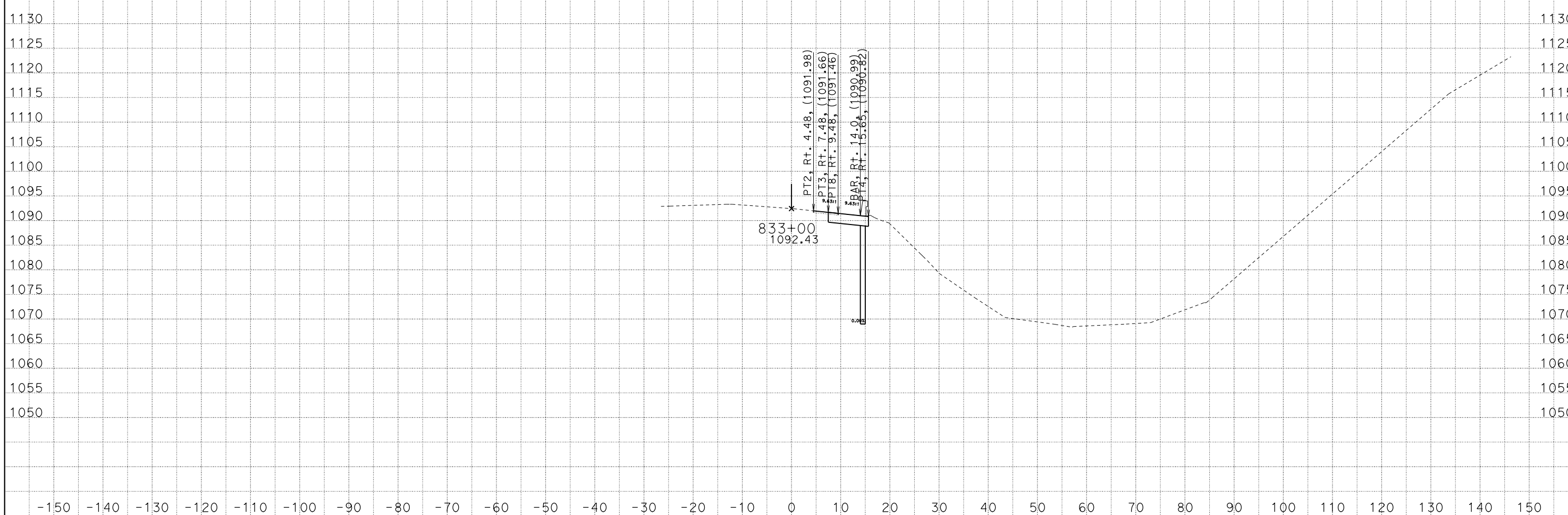

CREATED BY: SP
DATE: 2/10/2016
KC Project: 11058 File: C:\PCKC\11058\dxsec1.ear

CONTRACT: 305201
DIST/CO/RTE/PM: 07/VEN/33/15.7
PROJECT ID: 0714000092

SCALE: 1" = 10' Horiz.
1" = 10' Vert.

All Dimensions are US Survey Feet

ALN1
CROSS SECTIONS
SHEET 35 OF 55

DESIGN STUDY ONLY

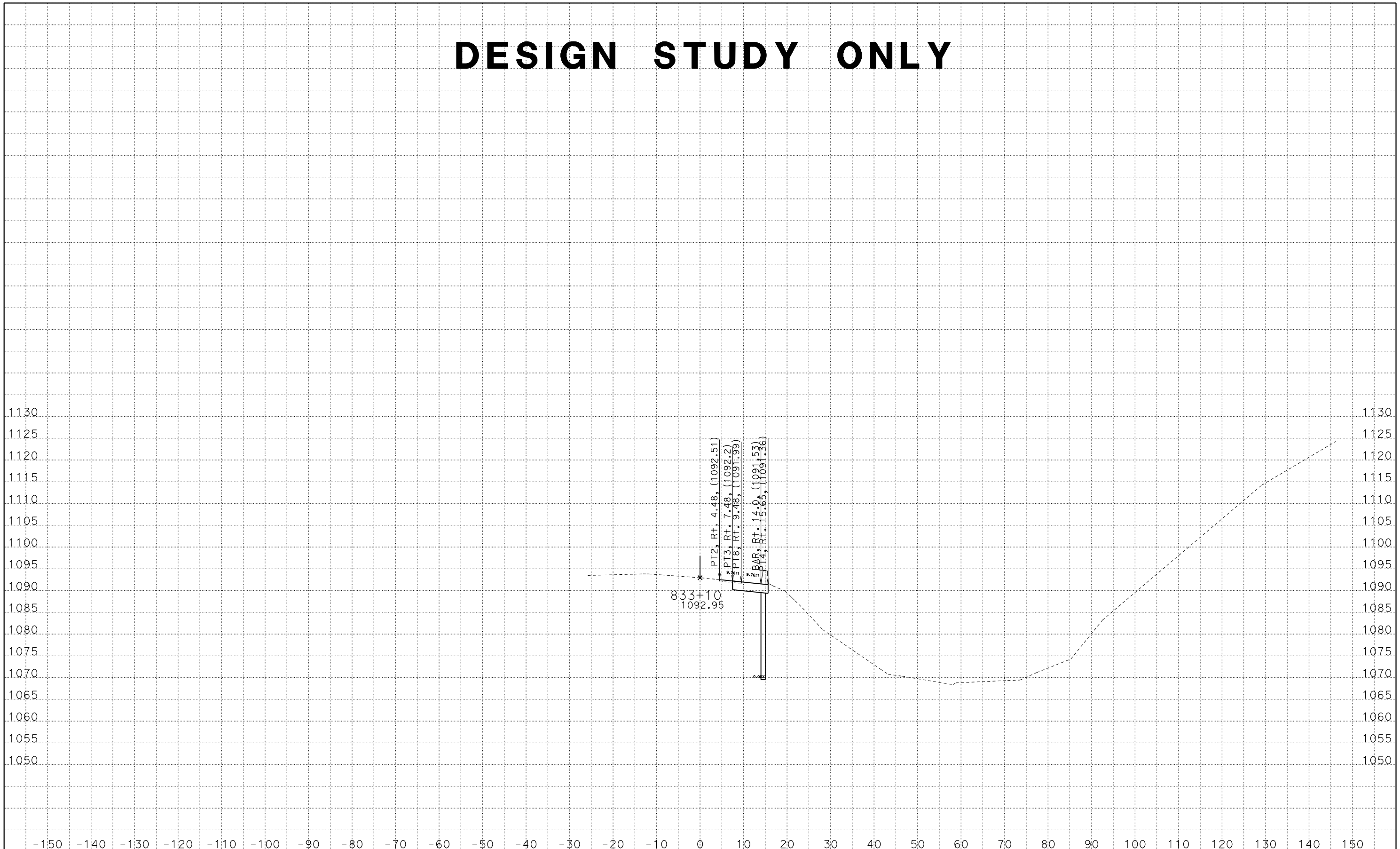

CREATED BY: SP
DATE: 2/10/2016
KC Project: 11058 File: C:\PCKC\11058\dxsec1.ear

CONTRACT: 305201
DIST/CO/RTE/PM: 07/VEN/33/15.7
PROJECT ID: 0714000092

SCALE: 1" = 10' Horiz.
1" = 10' Vert.

All Dimensions are US Survey Feet

ALN1
CROSS SECTIONS
SHEET 36 OF 55

DESIGN STUDY ONLY

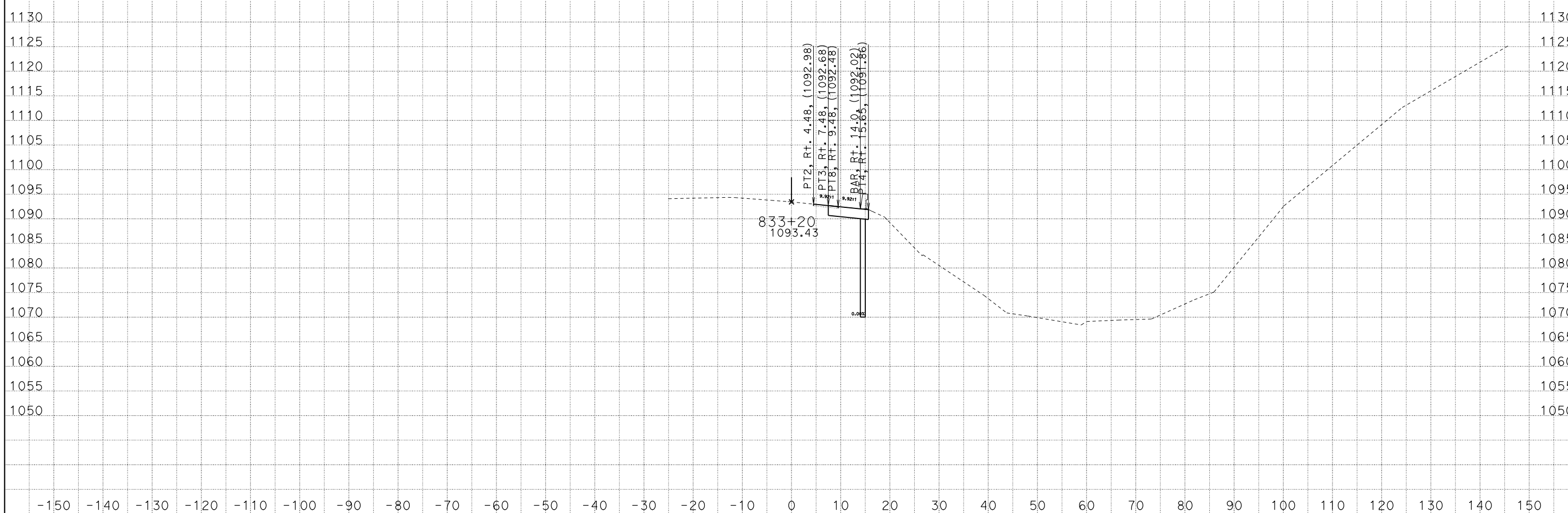

CREATED BY: SP
DATE: 2/10/2016
KC Project: 11058 File: C:\PCKC\11058\dxsec1.ear

CONTRACT: 305201
DIST/CO/RTE/PM: 07/VEN/33/15.7
PROJECT ID: 0714000092

SCALE: 1" = 10' Horiz.
1" = 10' Vert.

All Dimensions are US Survey Feet

ALN1
CROSS SECTIONS
SHEET 37 OF 55

DESIGN STUDY ONLY

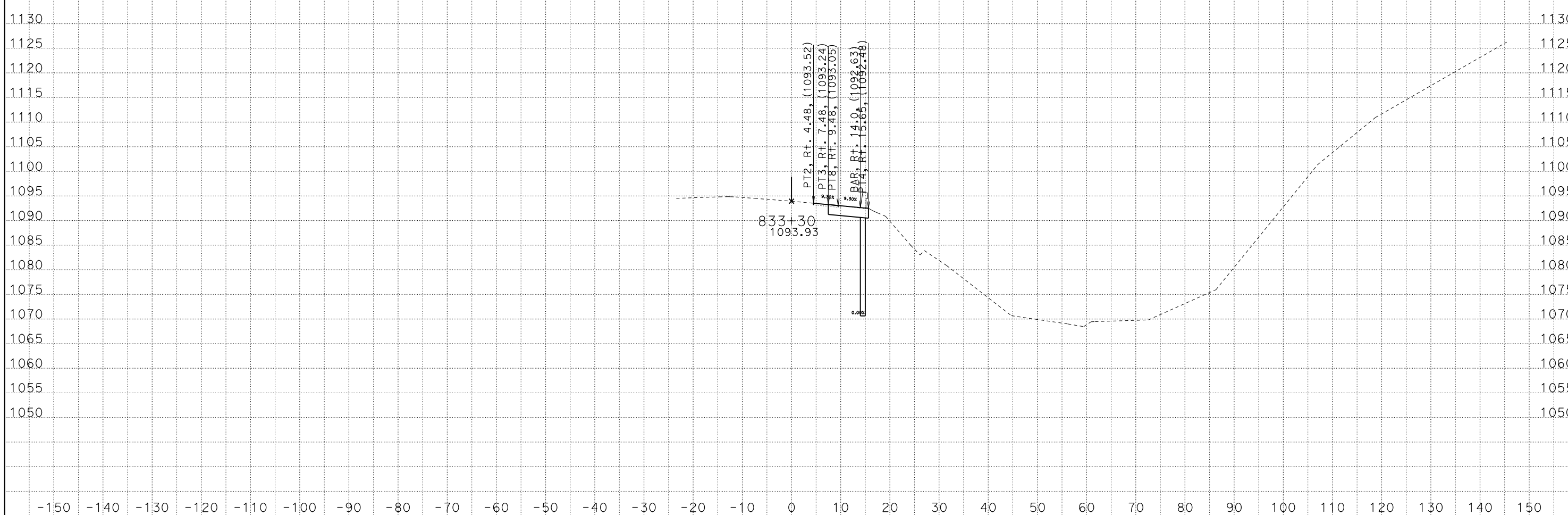

CREATED BY: SP
DATE: 2/10/2016
KC Project: 11058 File: C:\PCKC\11058\dxsec1.ear

CONTRACT: 305201
DIST/CO/RTE/PM: 07/VEN/33/15.7
PROJECT ID: 0714000092

SCALE: 1" = 10' Horiz.
1" = 10' Vert.

All Dimensions are US Survey Feet

ALN1
CROSS SECTIONS
SHEET 38 OF 55

DESIGN STUDY ONLY

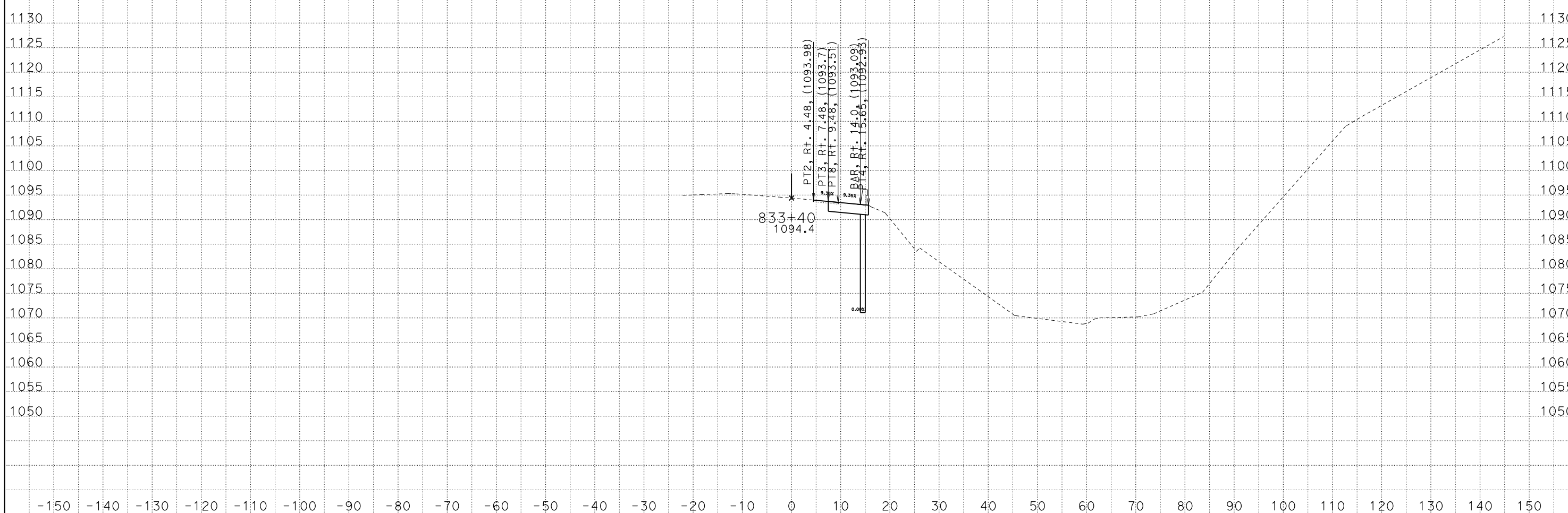

CREATED BY: SP
DATE: 2/10/2016
KC Project: 11058 File: C:\PCKC\11058\dxsec1.ear

CONTRACT: 305201
DIST/CO/RTE/PM: 07/VEN/33/15.7
PROJECT ID: 0714000092

SCALE: 1" = 10' Horiz.
1" = 10' Vert.

All Dimensions are US Survey Feet

ALN1
CROSS SECTIONS

DESIGN STUDY ONLY

CREATED BY: SP
DATE: 2/10/2016
KC Project: 11058 File: C:\PCKC\11058\dxsec1.ear

CONTRACT: 305201
DIST/CO/RTE/PM: 07/VEN/33/15.7
PROJECT ID: 0714000092

SCALE: 1" = 10' Horiz.
1" = 10' Vert.

All Dimensions are US Survey Feet

ALN1
CROSS SECTIONS
SHEET 40 OF 55

DESIGN STUDY ONLY

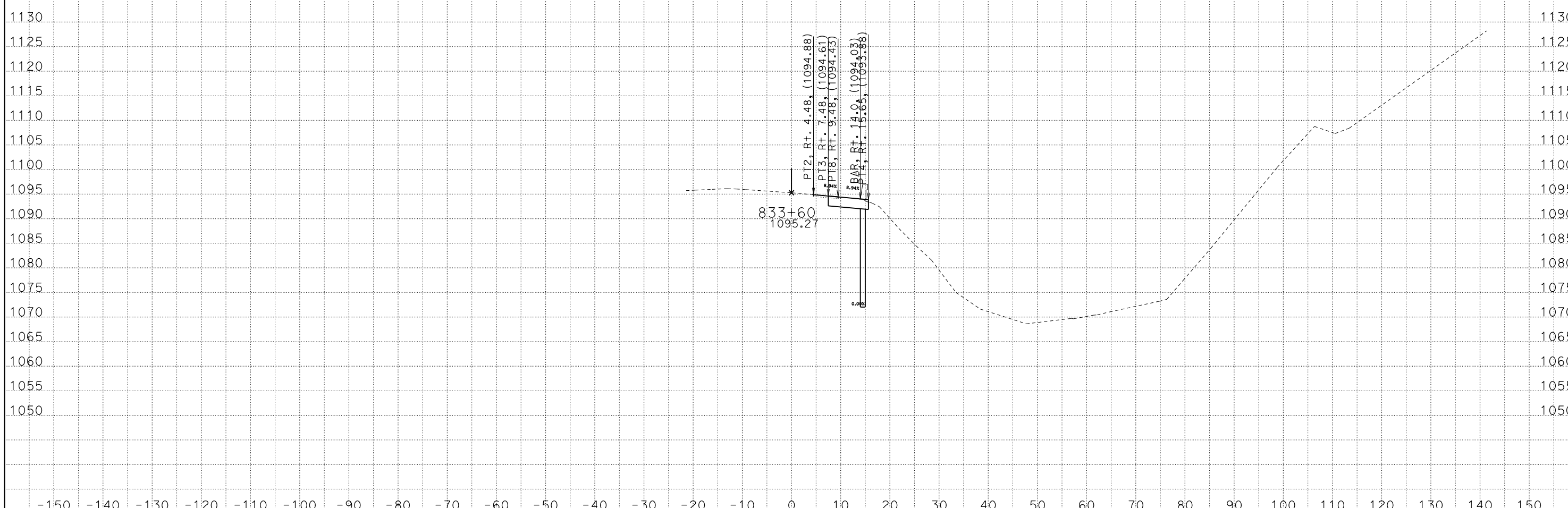

CREATED BY: SP
DATE: 2/10/2016
KC Project: 11058 File: C:\PCKC\11058\dxsec1.ear

CONTRACT: 305201
DIST/CO/RTE/PM: 07/VEN/33/15.7
PROJECT ID: 0714000092

SCALE: 1" = 10' Horiz.
1" = 10' Vert.

All Dimensions are US Survey Feet

ALN1
CROSS SECTIONS

DESIGN STUDY ONLY

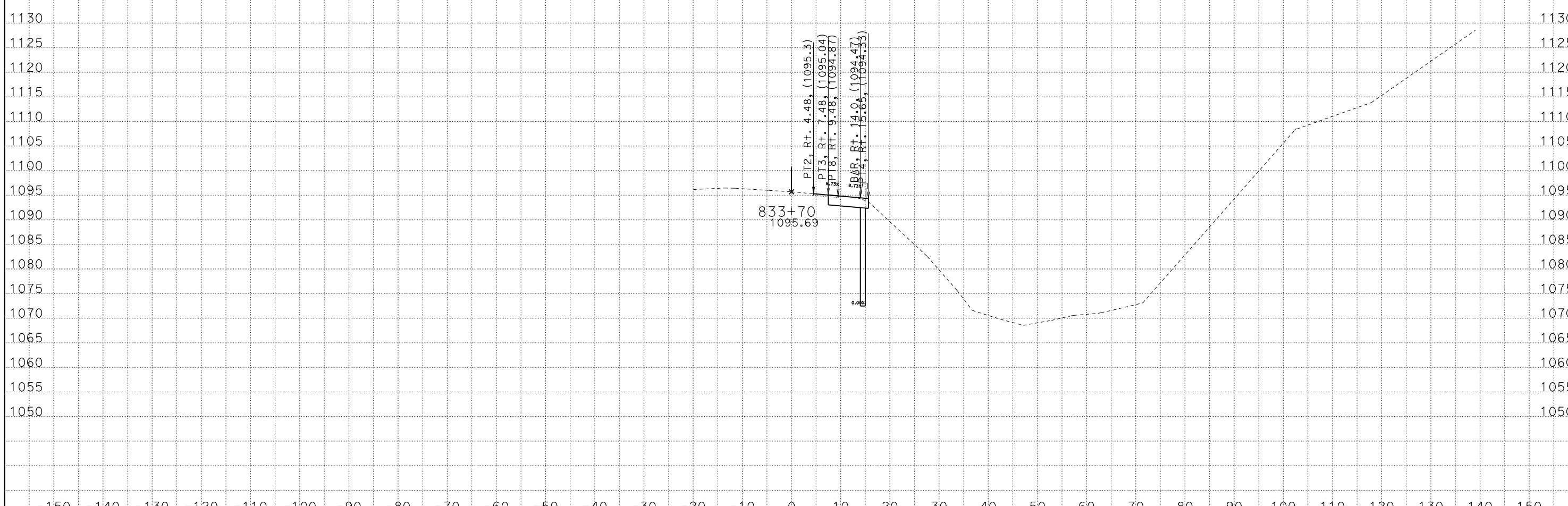

CREATED BY: SP
DATE: 2/10/2016
KC Project: 11058 File: C:\PCKC\11058\dxsec1.ear

CONTRACT: 305201
DIST/CO/RTE/PM: 07/VEN/33/15.7
PROJECT ID: 0714000092

SCALE: 1" = 10' Horiz.
1" = 10' Vert.

All Dimensions are US Survey Feet

ALN1
CROSS SECTIONS
SHEET 42 OF 55

DESIGN STUDY ONLY

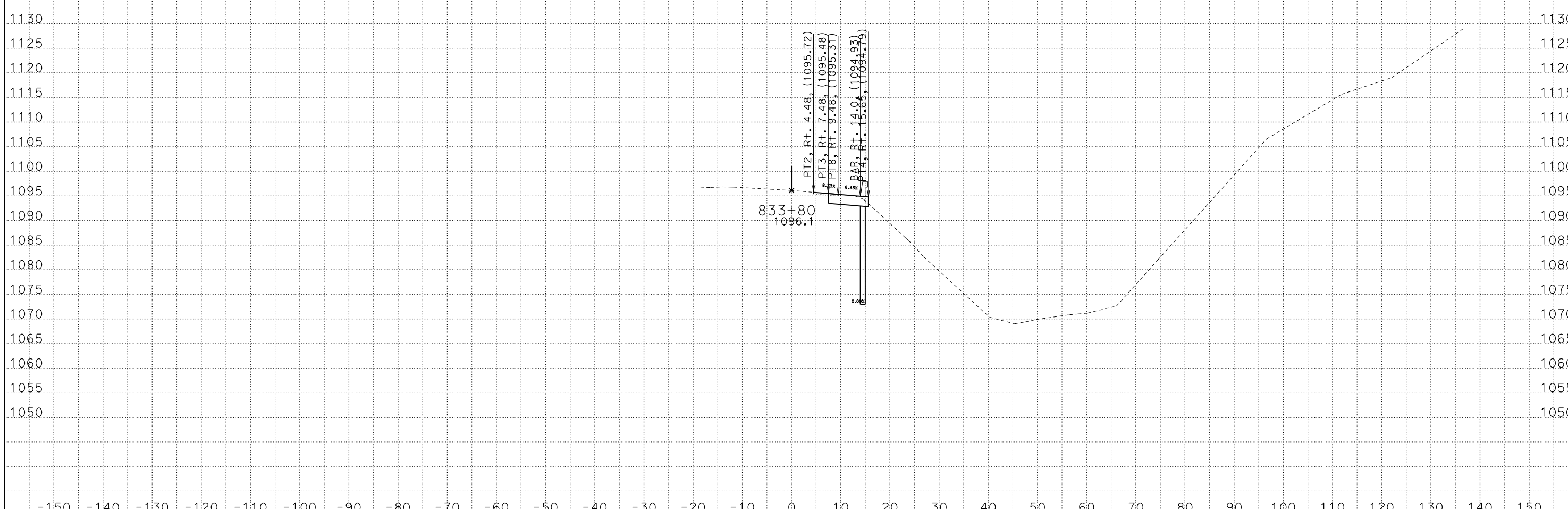

CREATED BY: SP
DATE: 2/10/2016
KC Project: 11058 File: C:\PCKC\11058\dxsec1.ear

CONTRACT: 305201
DIST/CO/RTE/PM: 07/VEN/33/15.7
PROJECT ID: 0714000092

SCALE: 1" = 10' Horiz.
1" = 10' Vert.

All Dimensions are US Survey Feet

ALN1
CROSS SECTIONS
SHEET 43 OF 55

DESIGN STUDY ONLY

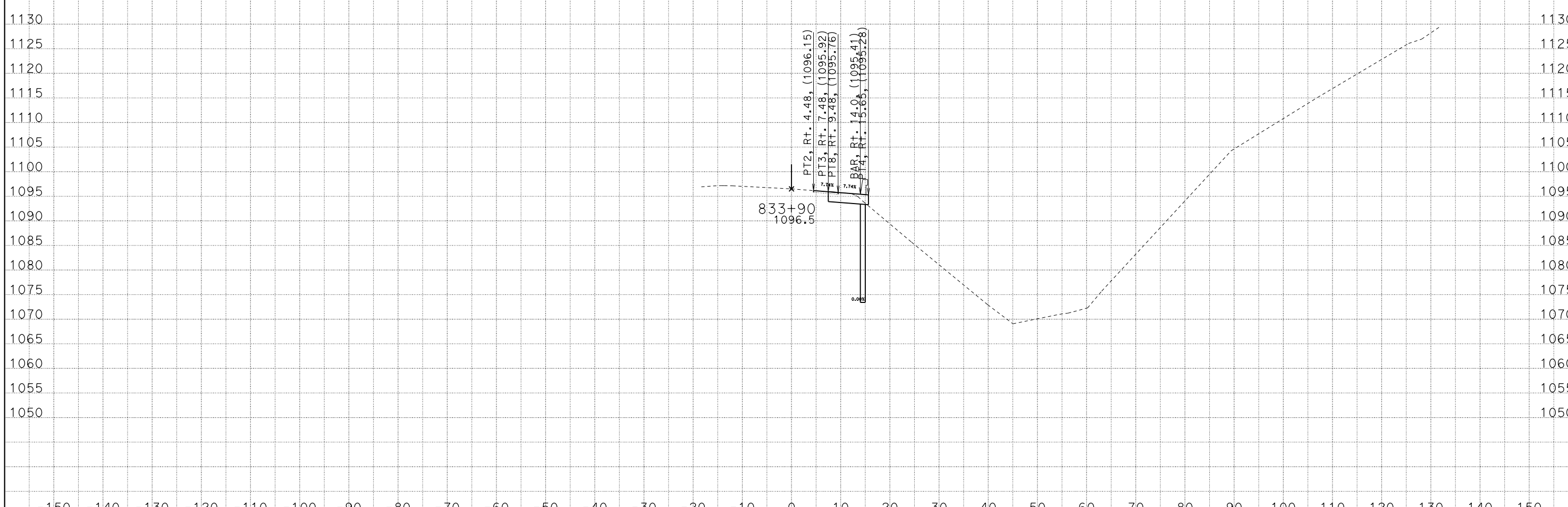

CREATED BY: SP
DATE: 2/10/2016
KC Project: 11058 File: C:\PCKC\11058\dxsec1.ear

CONTRACT: 305201
DIST/CO/RTE/PM: 07/VEN/33/15.7
PROJECT ID: 0714000092

SCALE: 1" = 10' Horiz.
1" = 10' Vert.

All Dimensions are US Survey Feet

ALN1
CROSS SECTIONS
SHEET 44 OF 55

DESIGN STUDY ONLY

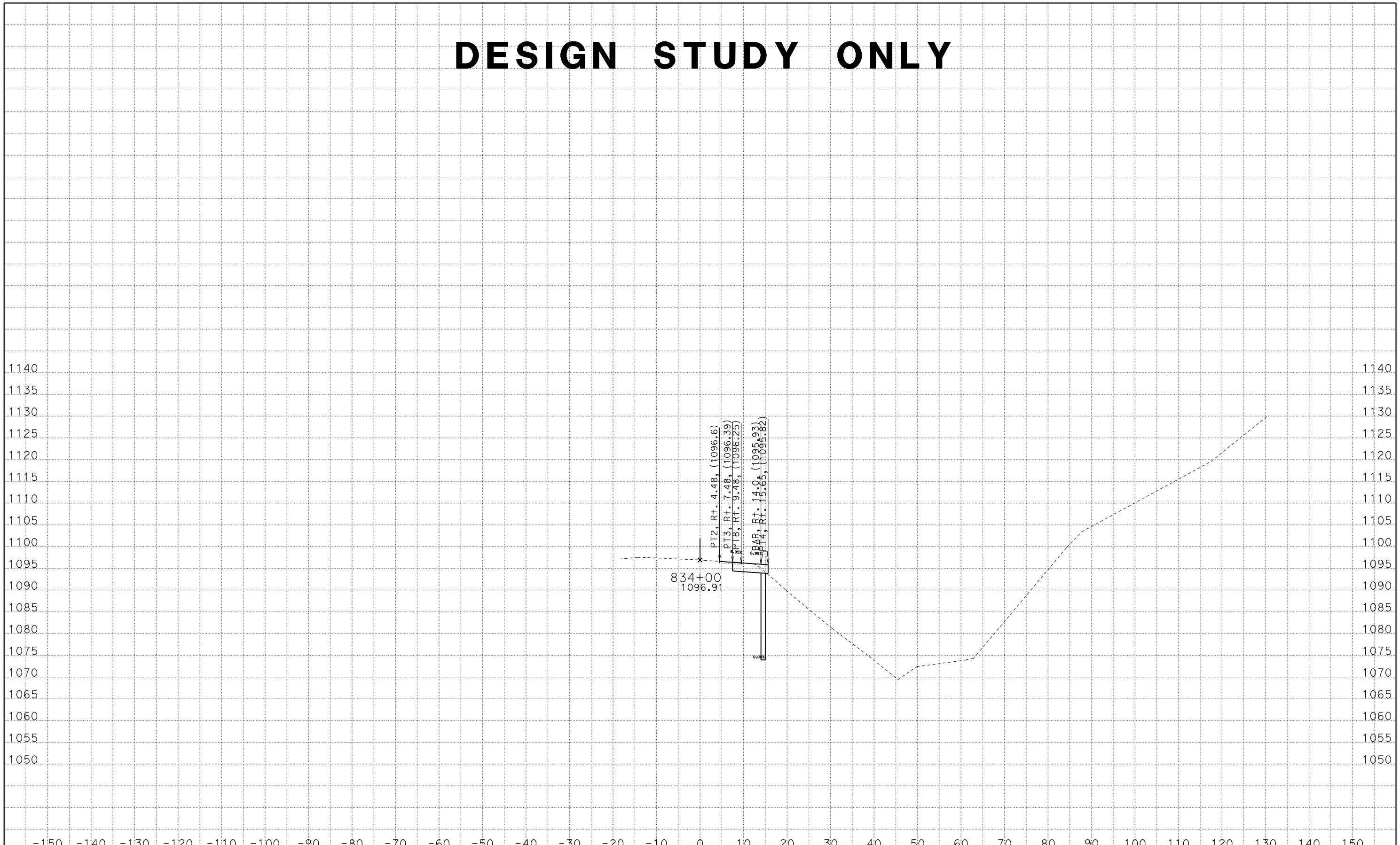

CREATED BY: SP
DATE: 2/10/2016
KC Project: 11058 File: C:\PCKC\11058\dxsec1.ear

CONTRACT: 305201
DIST/CO/RTE/PM: 07/VEN/33/15.7
PROJECT ID: 0714000092

SCALE: 1" = 10' Horiz.
1" = 10' Vert.

All Dimensions are US Survey Feet

ALN1
CROSS SECTIONS
SHEET 45 OF 55

DESIGN STUDY ONLY

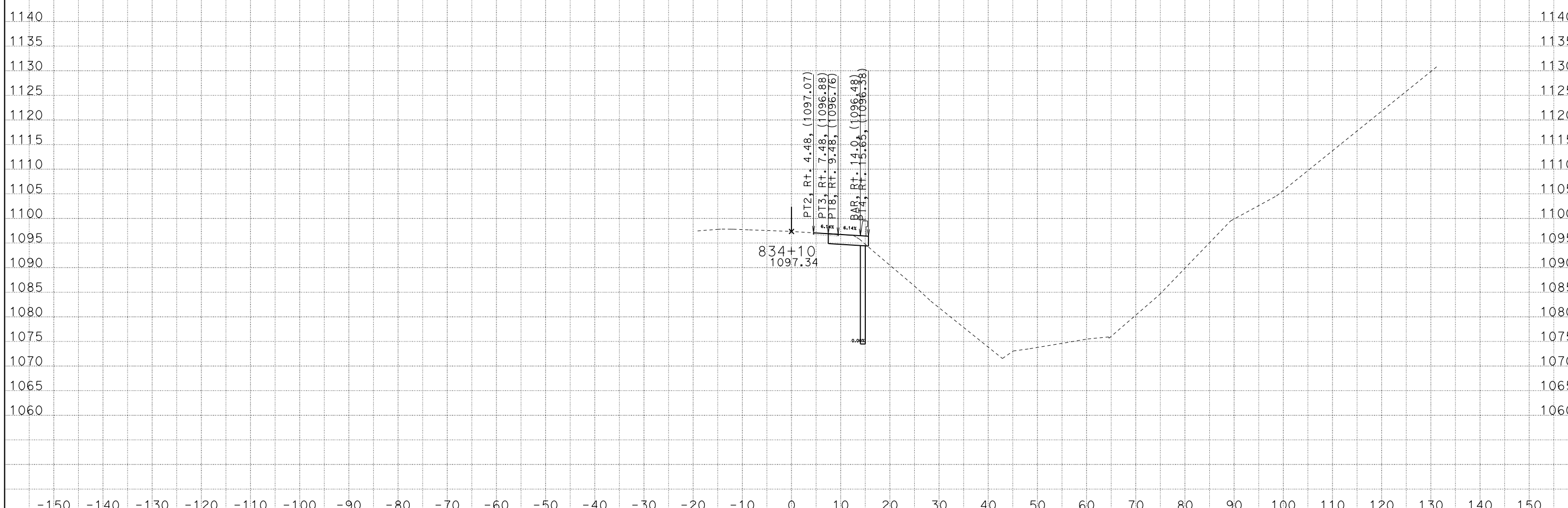

CREATED BY: SP
DATE: 2/10/2016
KC Project: 11058 File: C:\PCKC\11058\dxsec1.ear

CONTRACT: 305201
DIST/CO/RTE/PM: 07/VEN/33/15.7
PROJECT ID: 0714000092

SCALE: 1" = 10' Horiz.
1" = 10' Vert.

All Dimensions are US Survey Feet

ALN1
CROSS SECTIONS
SHEET 46 OF 55

DESIGN STUDY ONLY

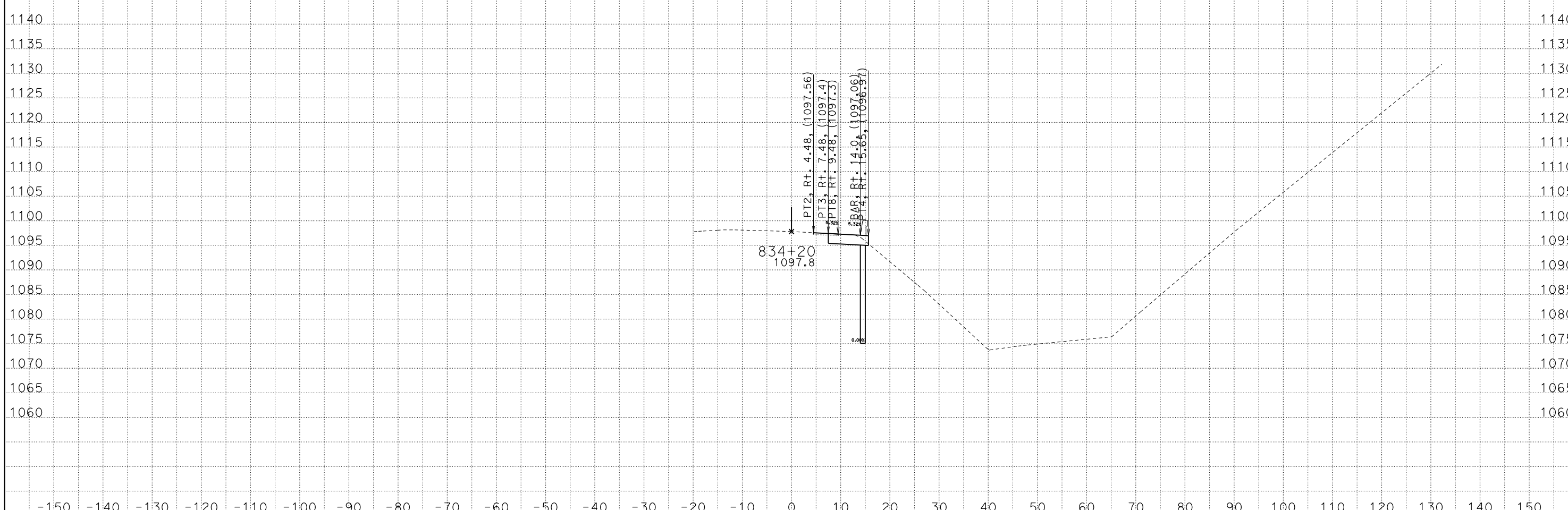

CREATED BY: SP
DATE: 2/10/2016
KC Project: 11058 File: C:\PCKC\11058\dxsec1.ear

CONTRACT: 305201
DIST/CO/RTE/PM: 07/VEN/33/15.7
PROJECT ID: 0714000092

SCALE: 1" = 10' Horiz.
1" = 10' Vert.

All Dimensions are US Survey Feet

ALN1
CROSS SECTIONS
SHEET 47 OF 55

DESIGN STUDY ONLY

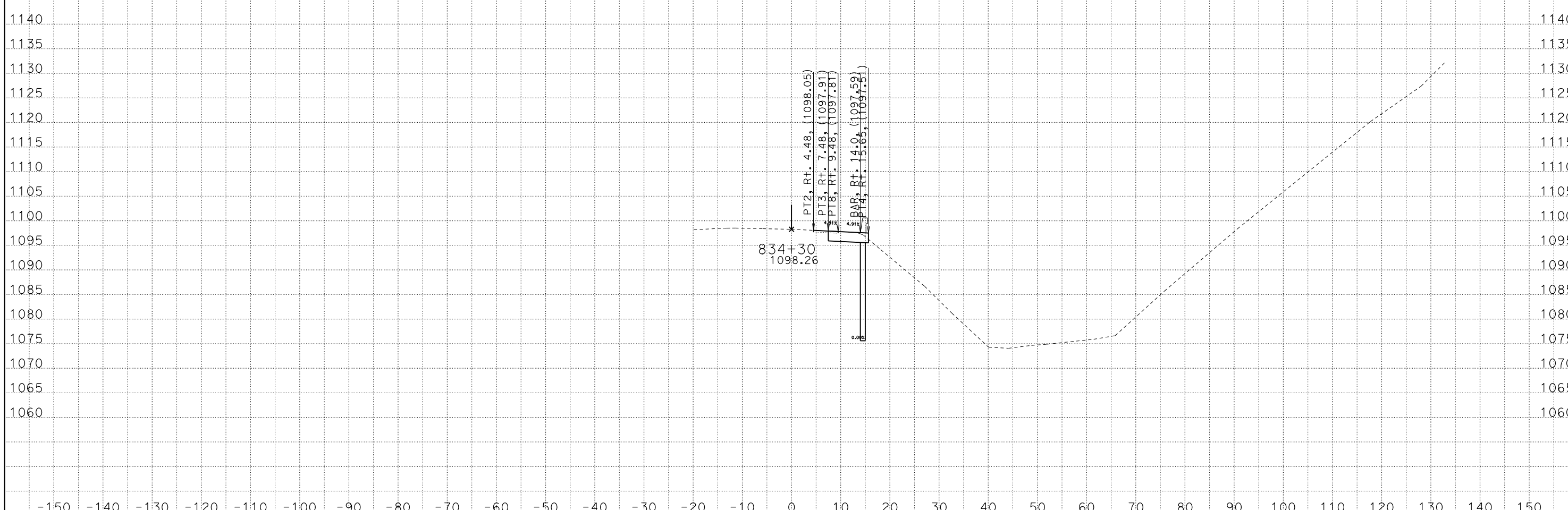

CREATED BY: SP
DATE: 2/10/2016
KC Project: 11058 File: C:\PCKC\11058\dxsec1.ear

CONTRACT: 305201
DIST/CO/RTE/PM: 07/VEN/33/15.7
PROJECT ID: 0714000092

SCALE: 1" = 10' Horiz.
1" = 10' Vert.

All Dimensions are US Survey Feet

ALN1
CROSS SECTIONS
SHEET 48 OF 55

DESIGN STUDY ONLY

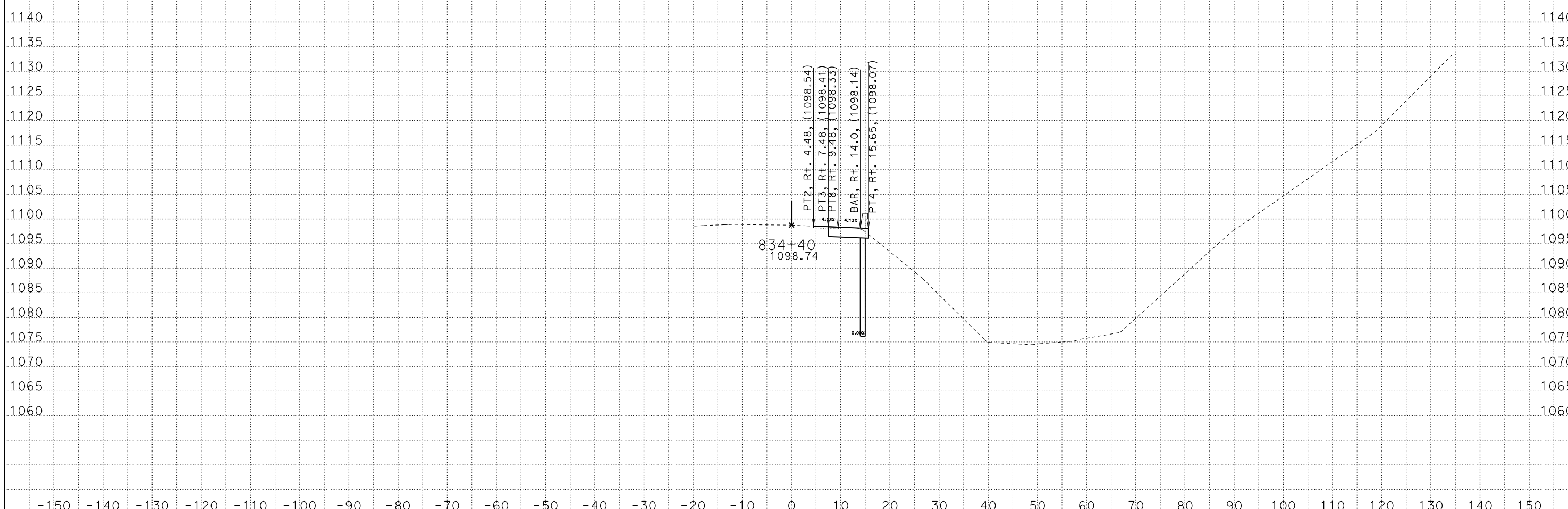

CREATED BY: SP
DATE: 2/10/2016
KC Project: 11058 File: C:\PCKC\11058\dxsec1.ear

CONTRACT: 305201
DIST/CO/RTE/PM: 07/VEN/33/15.7
PROJECT ID: 0714000092

SCALE: 1" = 10' Horiz.
1" = 10' Vert.

All Dimensions are US Survey Feet

ALN1
CROSS SECTIONS
SHEET 49 OF 55

DESIGN STUDY ONLY

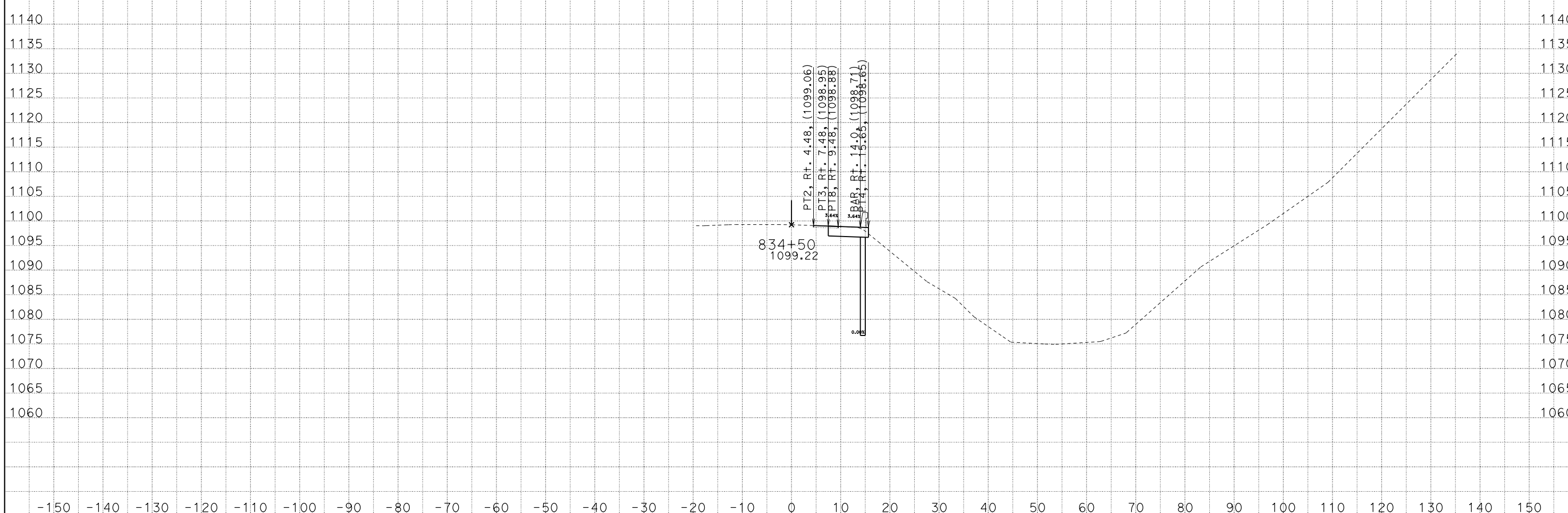

CREATED BY: SP
DATE: 2/10/2016
KC Project: 11058 File: C:\PCKC\11058\dxsec1.ear

CONTRACT: 305201
DIST/CO/RTE/PM: 07/VEN/33/15.7
PROJECT ID: 0714000092

SCALE: 1" = 10' Horiz.
1" = 10' Vert.

All Dimensions are US Survey Feet

ALN1
CROSS SECTIONS
SHEET 50 OF 55

DESIGN STUDY ONLY

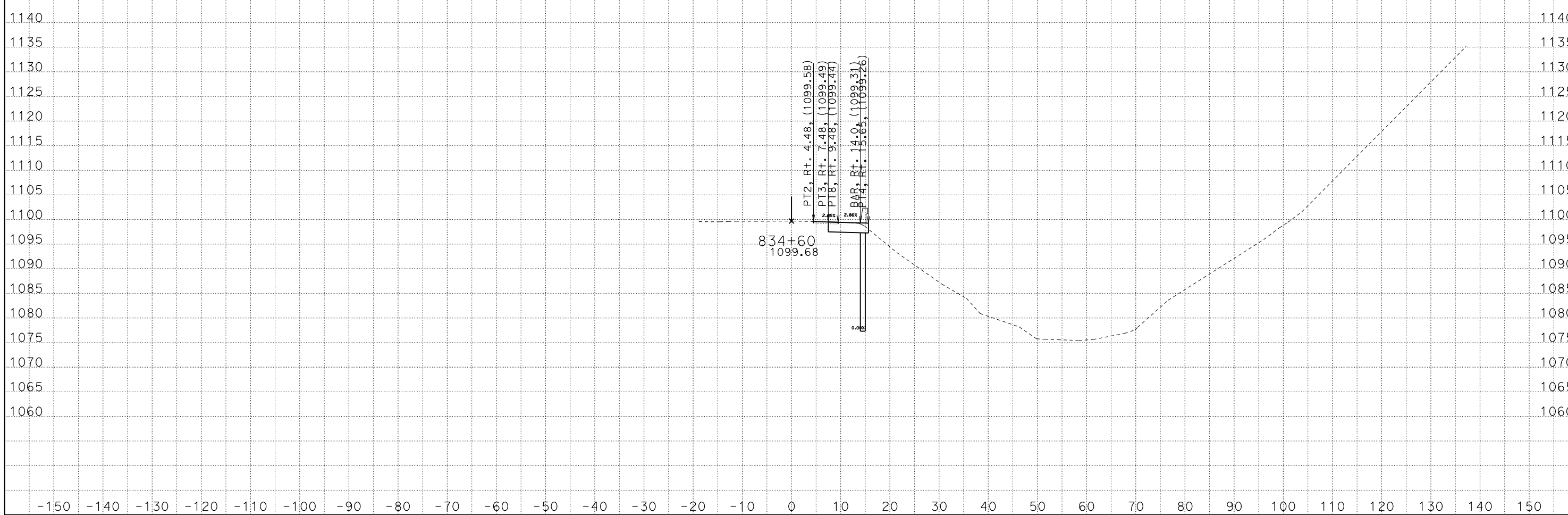

CREATED BY: SP
DATE: 2/10/2016
KC Project: 11058 File: C:\PCKC\11058\dxsec1.ear

CONTRACT: 305201
DIST/CO/RTE/PM: 07/VEN/33/15.7
PROJECT ID: 0714000092

SCALE: 1" = 10' Horiz.
1" = 10' Vert.

All Dimensions are US Survey Feet

ALN1
CROSS SECTIONS
SHEET 51 OF 55

DESIGN STUDY ONLY

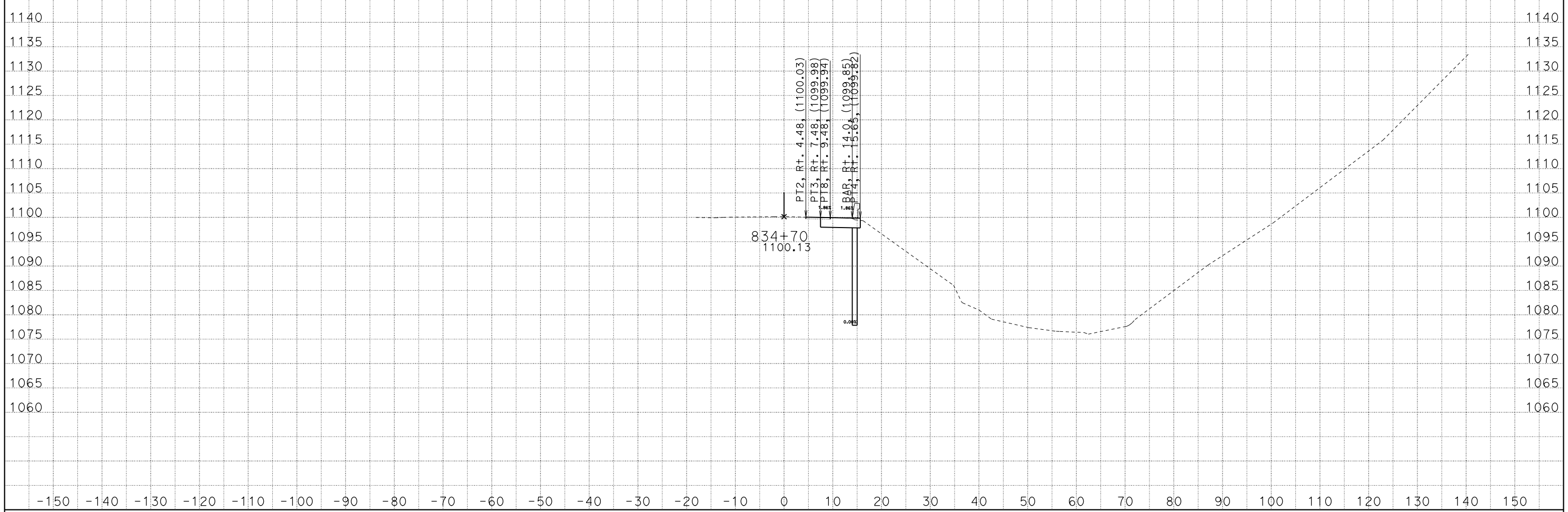

CREATED BY: SP
DATE: 2/10/2016
KC Project: 11058 File: C:\PCKC\11058\dxsec1.ear

CONTRACT: 305201
DIST/CO/RTE/PM: 07/VEN/33/15.7
PROJECT ID: 0714000092

SCALE: 1" = 10' Horiz.
1" = 10' Vert.

All Dimensions are US Survey Feet

ALN1
CROSS SECTIONS
SHEET 52 OF 55

DESIGN STUDY ONLY

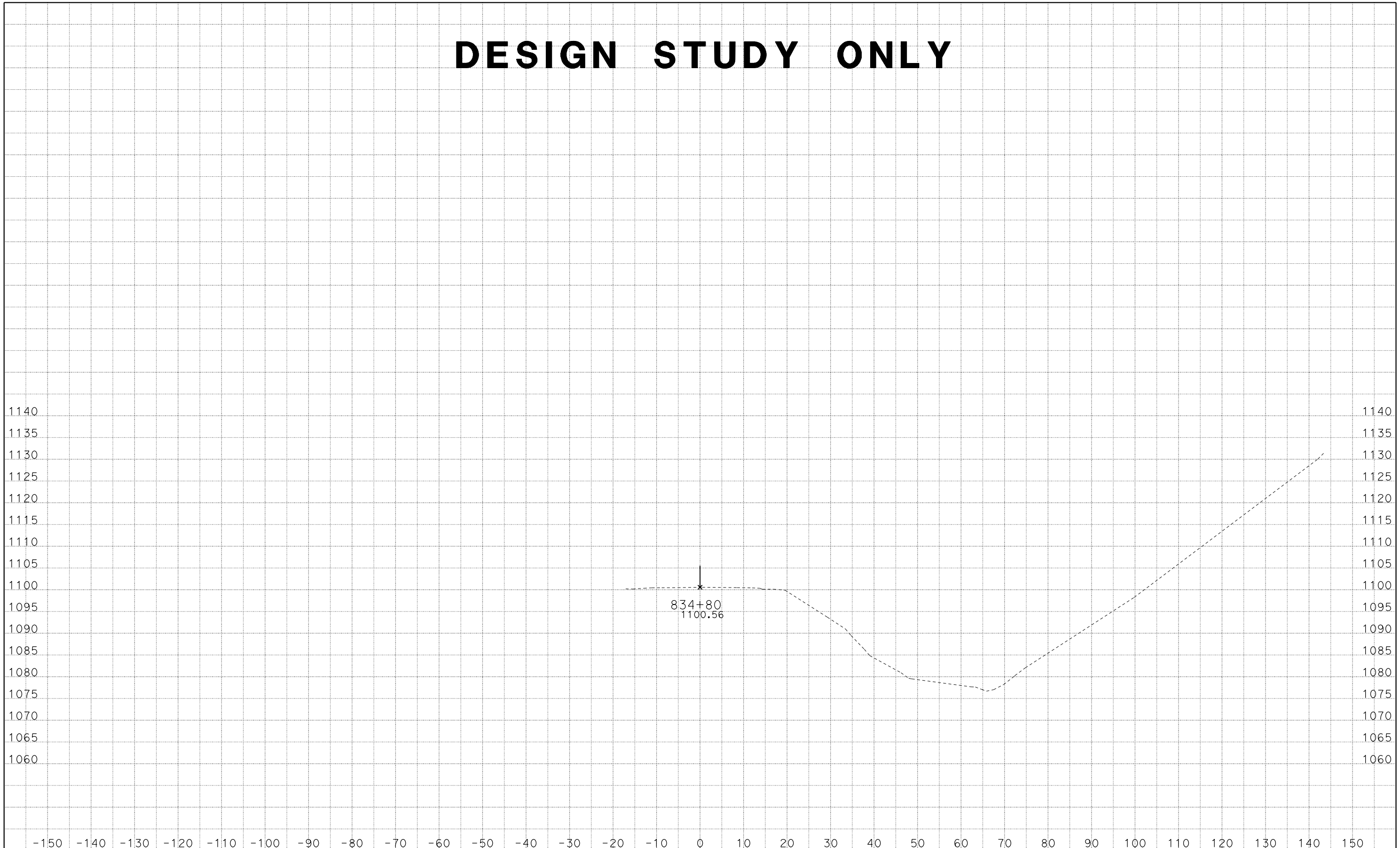

CREATED BY: SP
DATE: 2/10/2016
KC Project: 11058 File: C:\PCKC\11058\dxsec1.ear

CONTRACT: 305201
DIST/CO/RTE/PM: 07/VEN/33/15.7
PROJECT ID: 0714000092

SCALE: 1" = 10' Horiz.
1" = 10' Vert.

All Dimensions are US Survey Feet

ALN1
CROSS SECTIONS
SHEET 53 OF 55

DESIGN STUDY ONLY

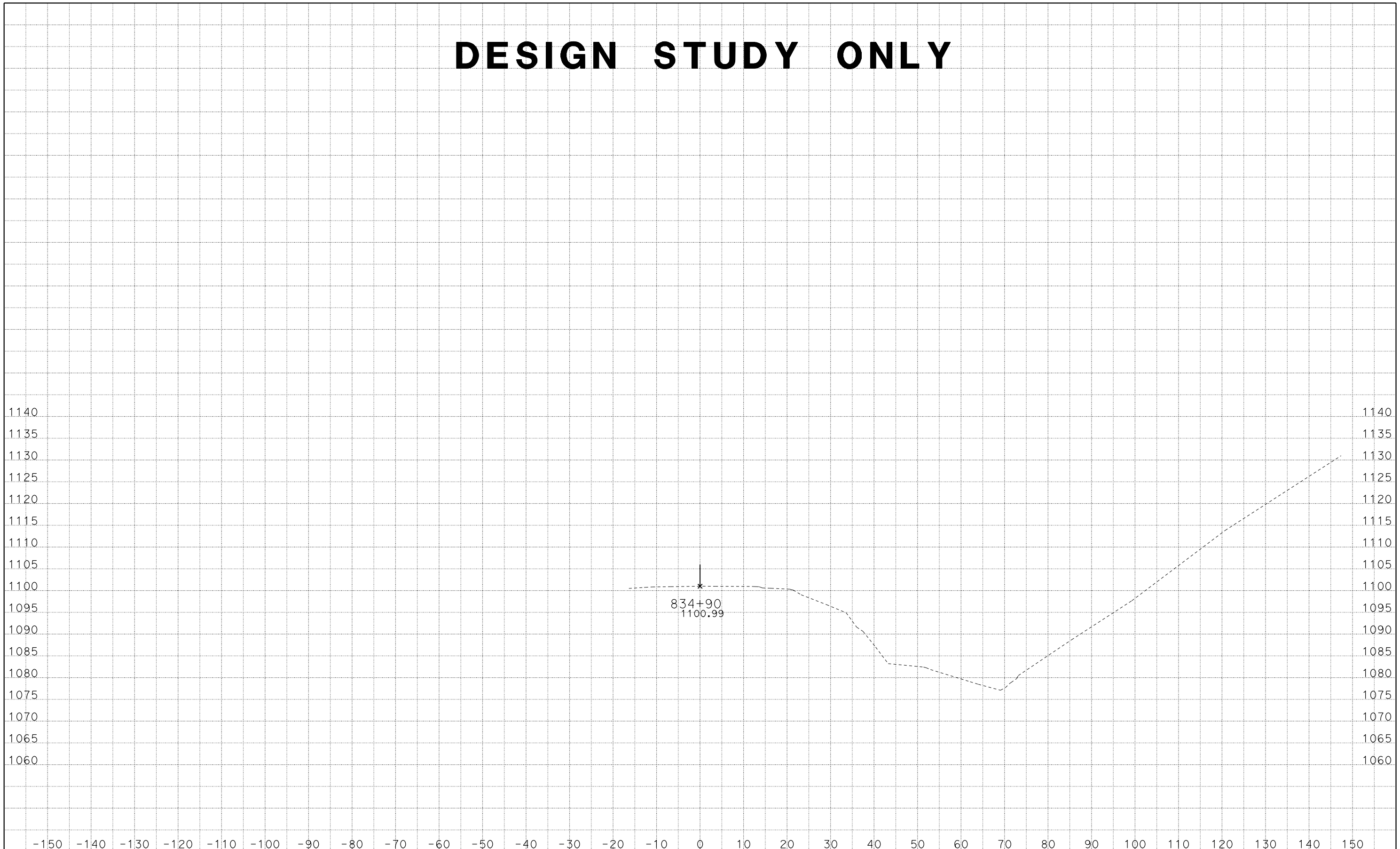

CREATED BY: SP
DATE: 2/10/2016
KC Project: 11058 File: C:\PCKC\11058\dxsec1.ear

CONTRACT: 305201
DIST/CO/RTE/PM: 07/VEN/33/15.7
PROJECT ID: 0714000092

SCALE: 1" = 10' Horiz.
1" = 10' Vert.

All Dimensions are US Survey Feet

ALN1
CROSS SECTIONS
SHEET 54 OF 55

DESIGN STUDY ONLY

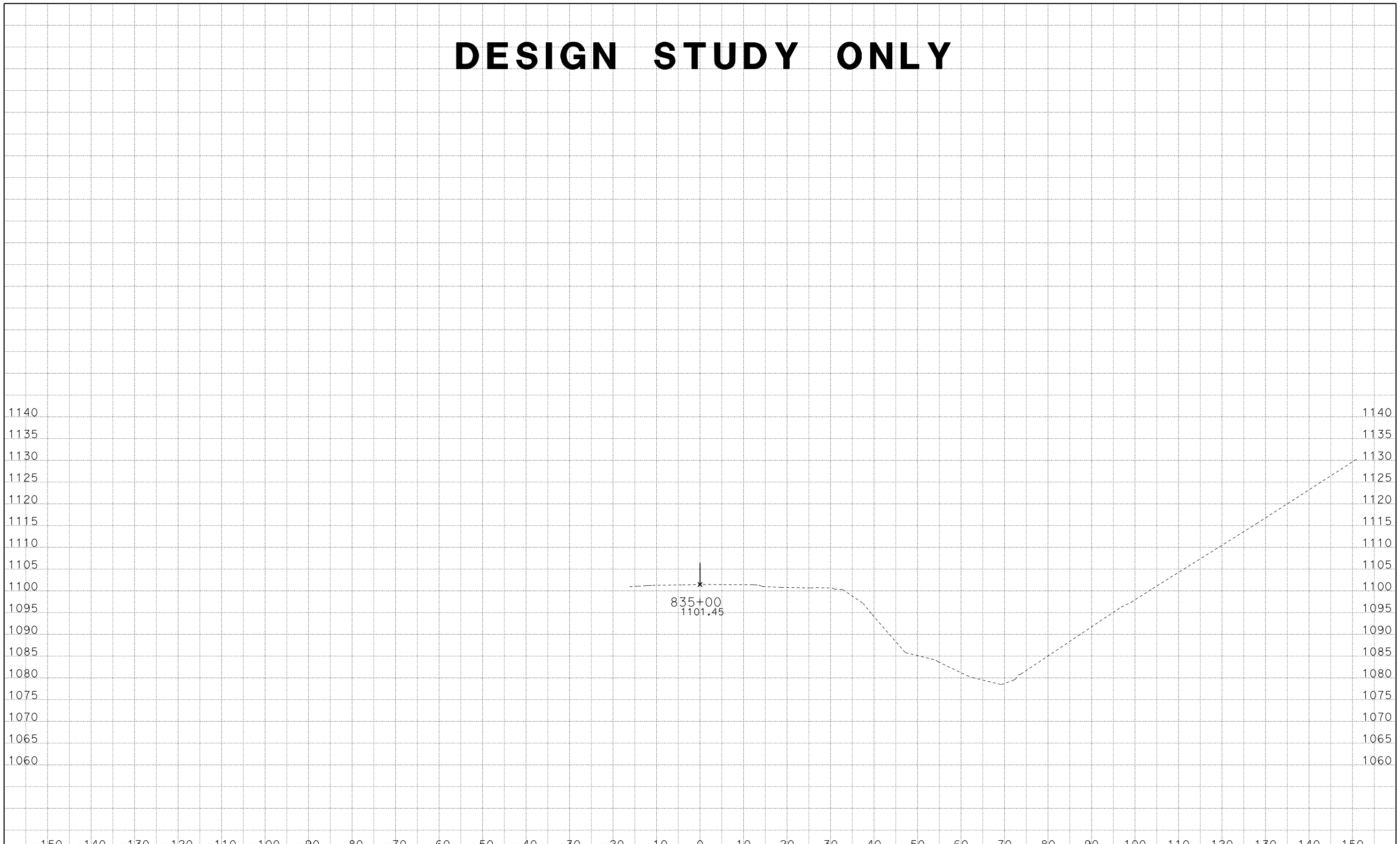

CREATED BY: SP
DATE: 2/10/2016
KC Project: 11058 File: C:\PCKC\11058\dxsec1.ear

CONTRACT: 305201
DIST/CO/RTE/PM: 07/VEN/33/15.7
PROJECT ID: 0714000092

SCALE: 1" = 10' Horiz.
1" = 10' Vert.

All Dimensions are US Survey Feet

ALN1
CROSS SECTIONS
SHEET 55 OF 55