DESIGN STUDY ONLY

All Dimensions are U.S. Survey Feet

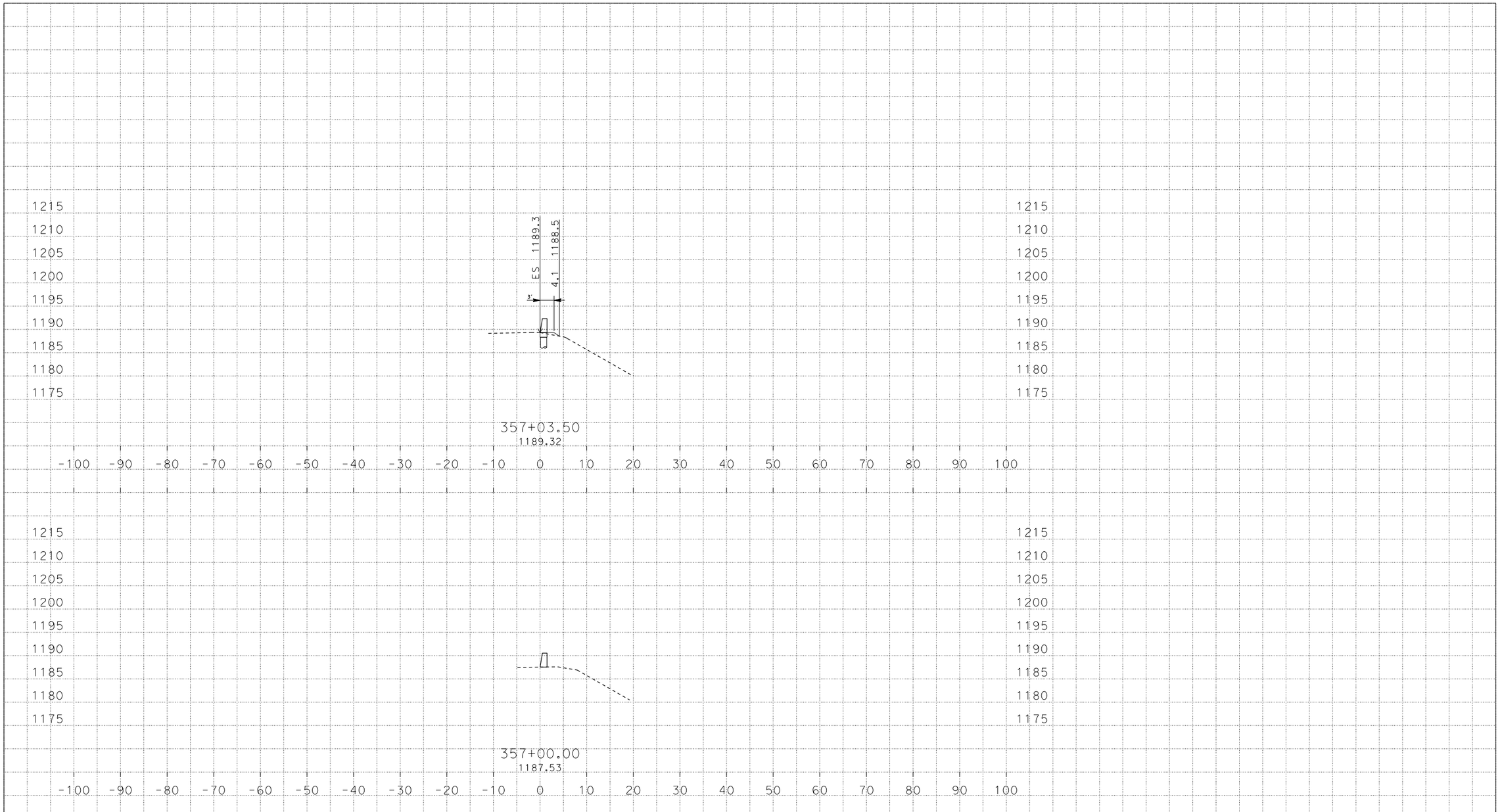

PLOTTED DATE: 15-APR-2013

SCALE: 1"=10' Horiz.
1"=10' Vert.

PROJECT ID: ####

CONTRACT: none set

DIST/CO/RTE/PM: none set/none set/none set/####

CREATED BY: s133816

B1

CROSS SECTIONS

$PGNUM OF $TOTPG

D:\C3D_PROJECTS\290901_Shortcuts
B1_XSEC_NEW_1.dwg - 9-Apr-13 3:58 PM

DESIGN STUDY ONLY

All Dimensions are U.S. Survey Feet

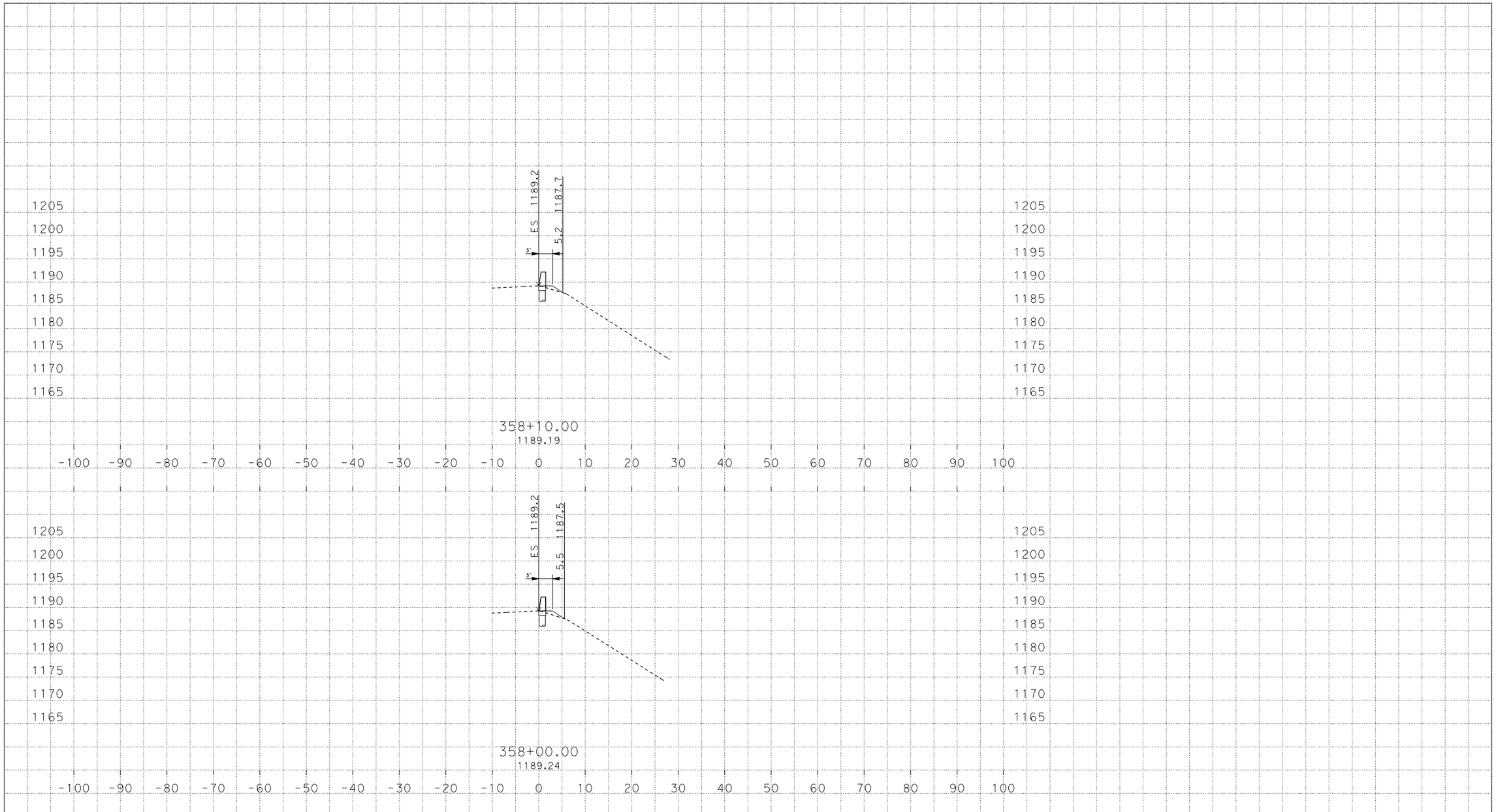

PLOTTED DATE: 15-APR-2013

SCALE: 1"=10' Horiz.
1"=10' Vert.

PROJECT ID: ####

CONTRACT: none set
DIST/CO/RTE/PM: none set/none set/none set/####
CREATED BY: s133816

B1
CROSS SECTIONS
$PGNUM OF $TOTPG

D:\C3D_PROJECTS\290901_Shortcuts
B1_XSEC_NEW_1.dwg - 9-Apr-13 3:58 PM

DESIGN STUDY ONLY

All Dimensions are U.S. Survey Feet

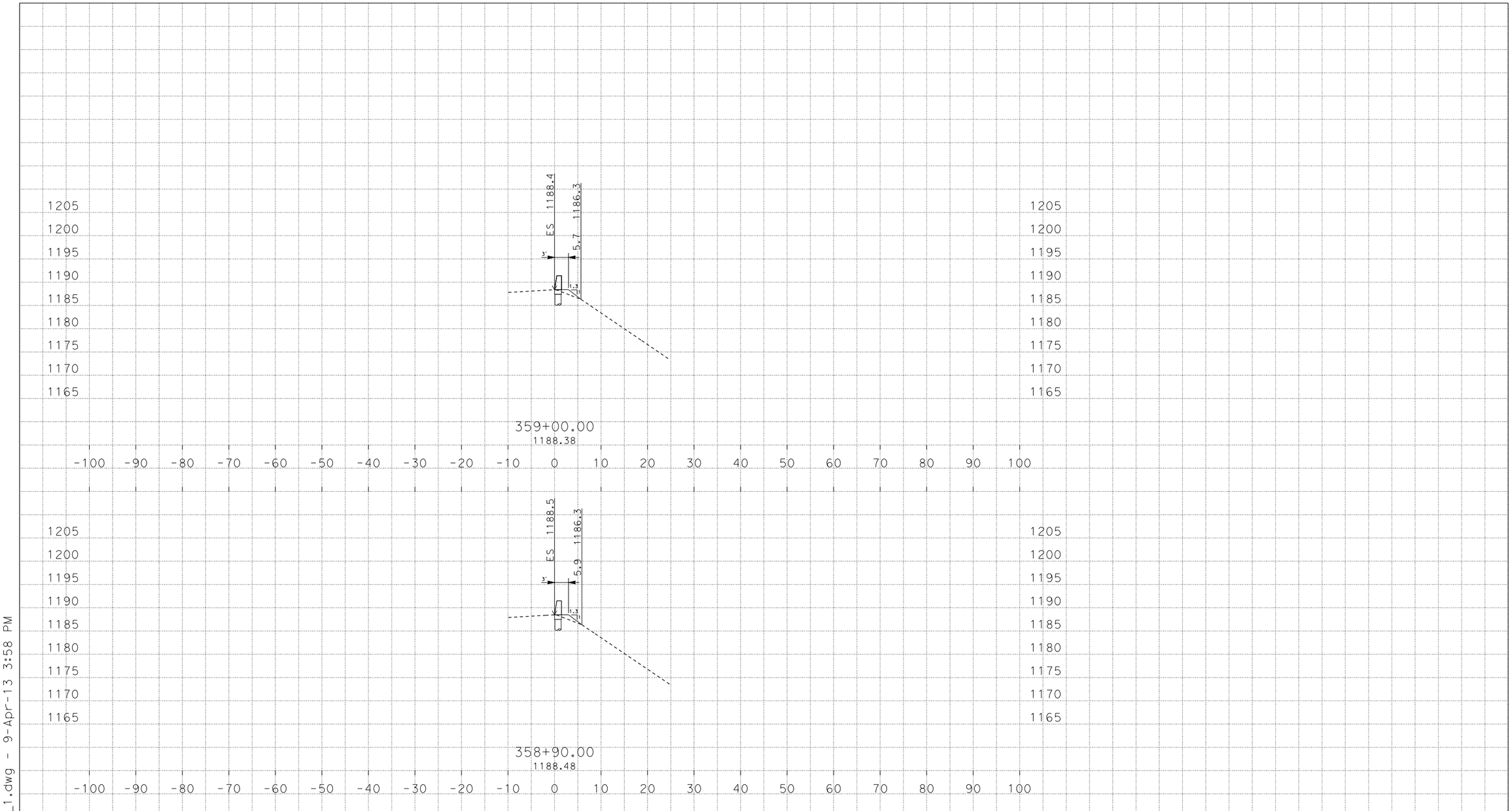

PLOTTED DATE: 15-APR-2013

SCALE: 1"=10' Horiz.
1"=10' Vert.

PROJECT ID: ####

CONTRACT: none set

DIST/CO/RTE/PM: none set/none set/none set/####

CREATED BY: s133816

B1

CROSS SECTIONS

$PGNUM OF $TOTPG

D:\C3D_PROJECTS\290901_Shortcuts
B1_XSEC_NEW_1.dwg - 9-Apr-13 3:58 PM

DESIGN STUDY ONLY

All Dimensions are U.S. Survey Feet

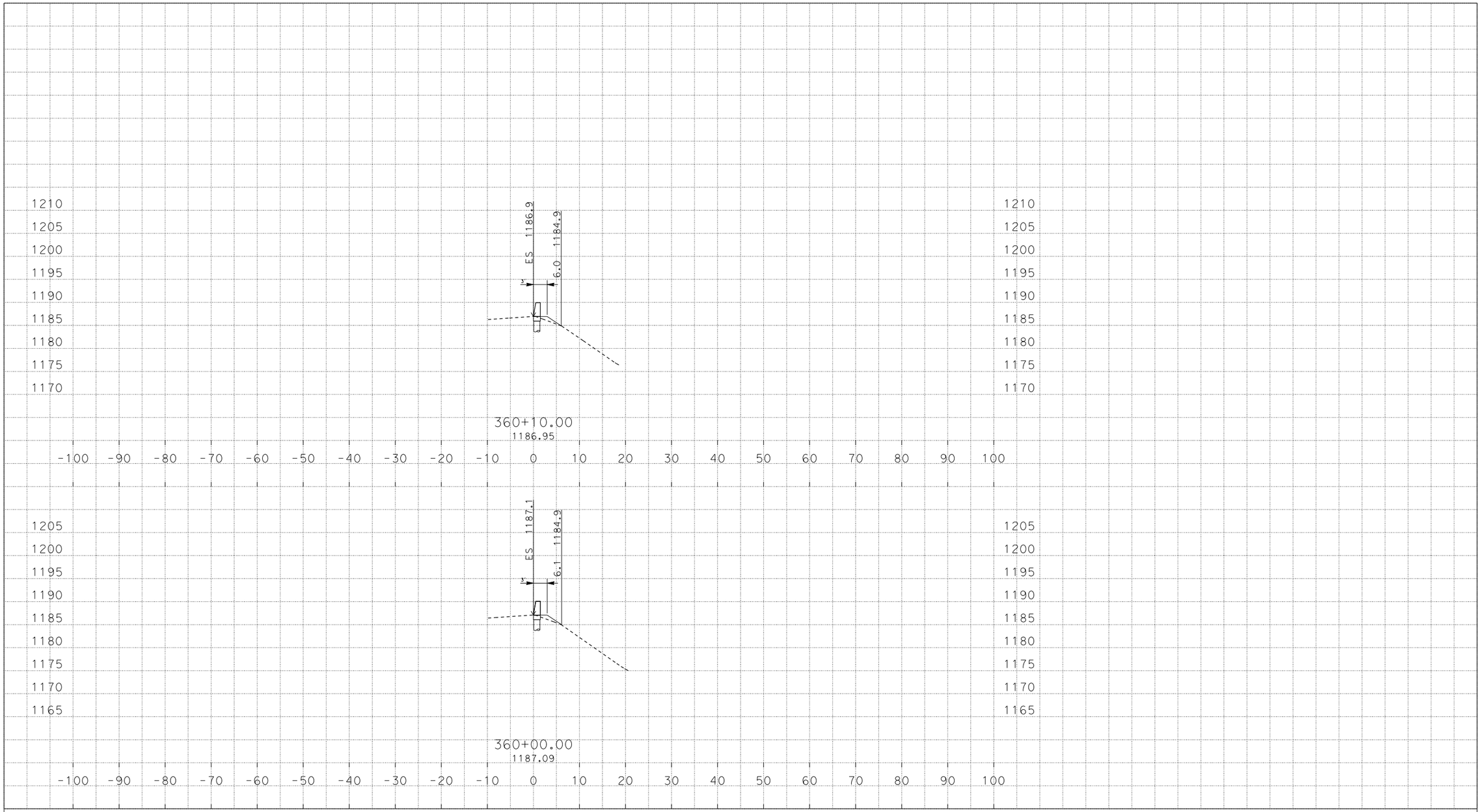

PLOTTED DATE: 15-APR-2013

SCALE: 1"=10' Horiz.
1"=10' Vert.

PROJECT ID: ####

CONTRACT: none set

DIST/CO/RTE/PM: none set/none set/none set/####

CREATED BY: s133816

B1

CROSS SECTIONS

$PGNUM OF $TOTPG

D:\C3D_PROJECTS\290901_Shortcuts
B1_XSEC_NEW_1.dwg - 9-Apr-13 3:58 PM

DESIGN STUDY ONLY

All Dimensions are U.S. Survey Feet

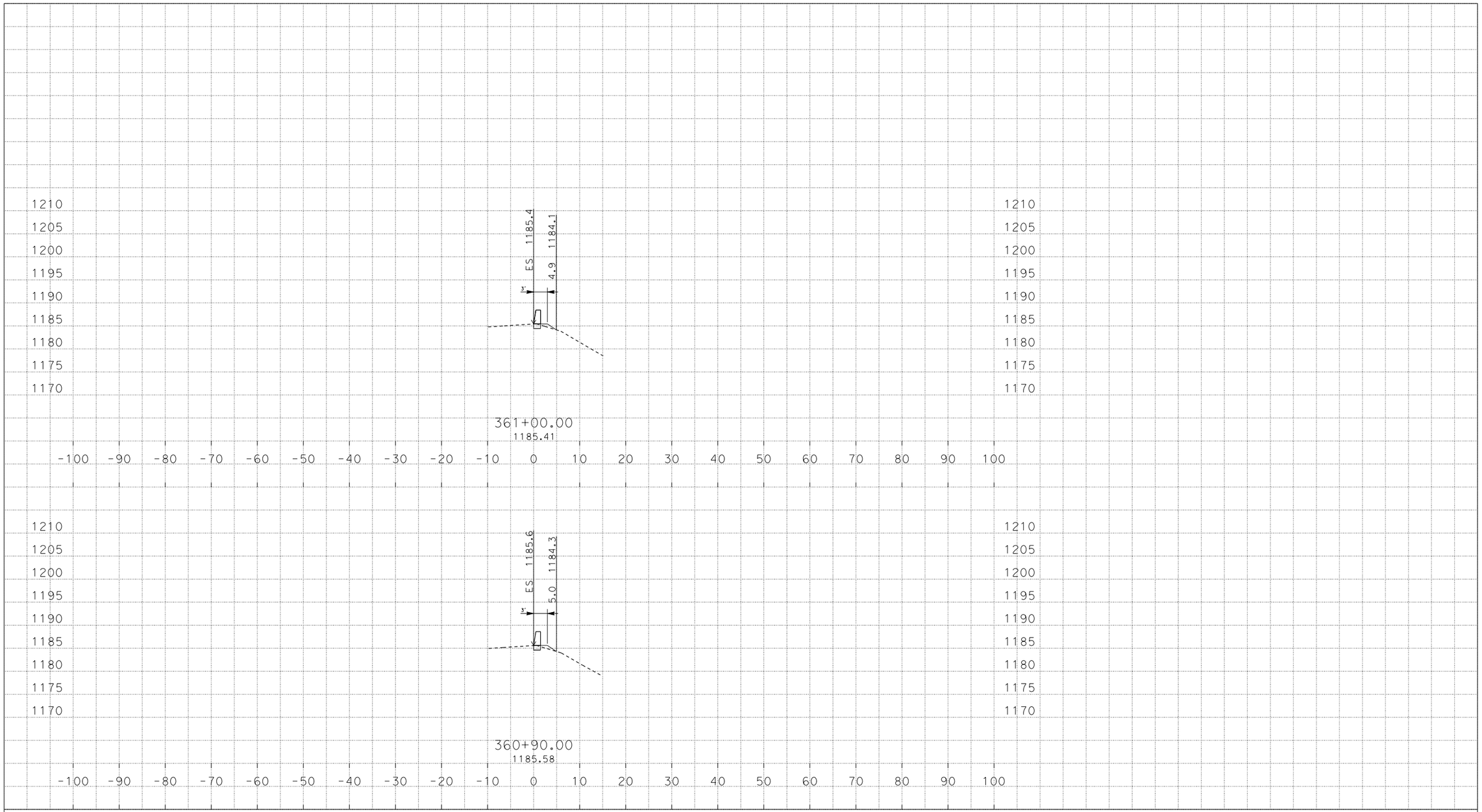

PLOTTED DATE: 15-APR-2013

SCALE: 1"=10' Horiz.
1"=10' Vert.

PROJECT ID: ####

CONTRACT: none set

DIST/CO/RTE/PM: none set/none set/none set/####

CREATED BY: s133816

B1

CROSS SECTIONS

$PGNUM OF $TOTPG

D:\C3D_PROJECTS\290901_Shortcuts
B1_XSEC_NEW_1.dwg - 9-Apr-13 3:58 PM

DESIGN STUDY ONLY

All Dimensions are U.S. Survey Feet

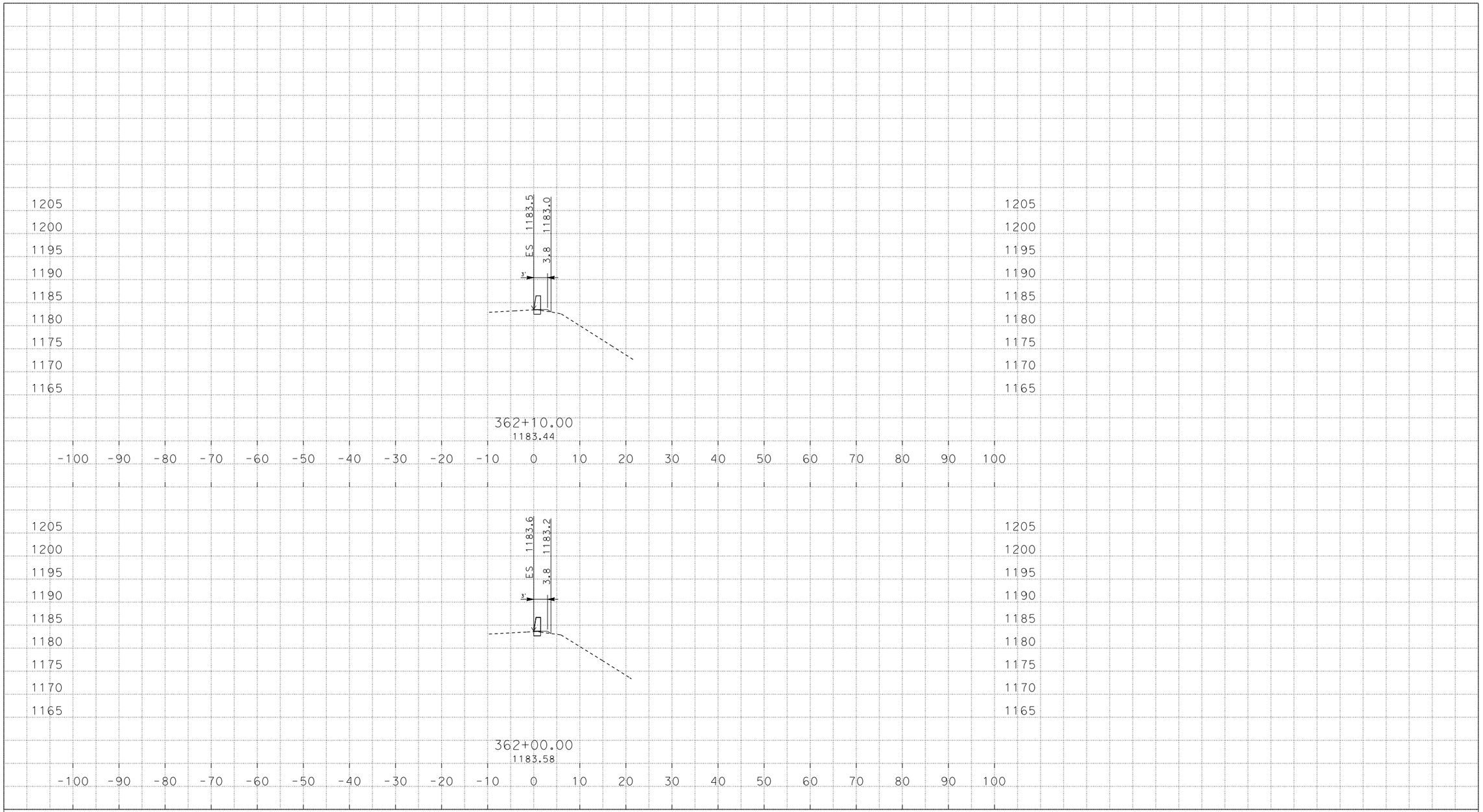

PLOTTED DATE: 15-APR-2013

SCALE: 1"=10' Horiz.
1"=10' Vert.

PROJECT ID: ####

CONTRACT: none set

DIST/CO/RTE/PM: none set/none set/none set/####

CREATED BY: s133816

B1

CROSS SECTIONS

$PGNUM OF $TOTPG

D:\C3D_PROJECTS\290901_Shortcuts
B1_XSEC_NEW_1.dwg - 9-Apr-13 3:58 PM

DESIGN STUDY ONLY

All Dimensions are U.S. Survey Feet

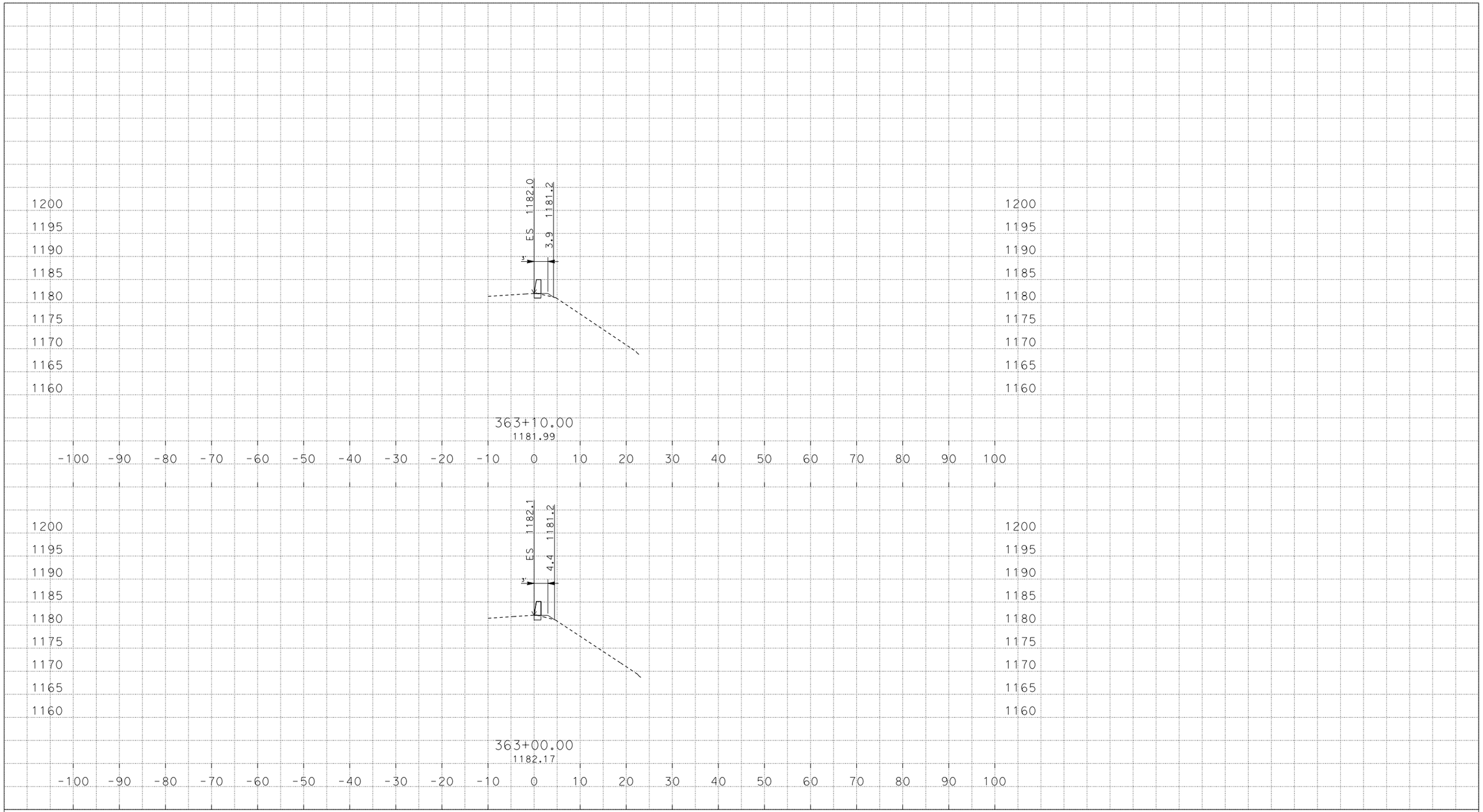

PLOTTED DATE: 15-APR-2013

SCALE: 1"=10' Horiz.
1"=10' Vert.

PROJECT ID: ####

CONTRACT: none set

DIST/CO/RTE/PM: none set/none set/none set/####

CREATED BY: s133816

B1

CROSS SECTIONS

$PGNUM OF $TOTPG

D:\C3D_PROJECTS\290901_Shortcuts
B1_XSEC_NEW_1.dwg - 9-Apr-13 3:58 PM

DESIGN STUDY ONLY

All Dimensions are U.S. Survey Feet

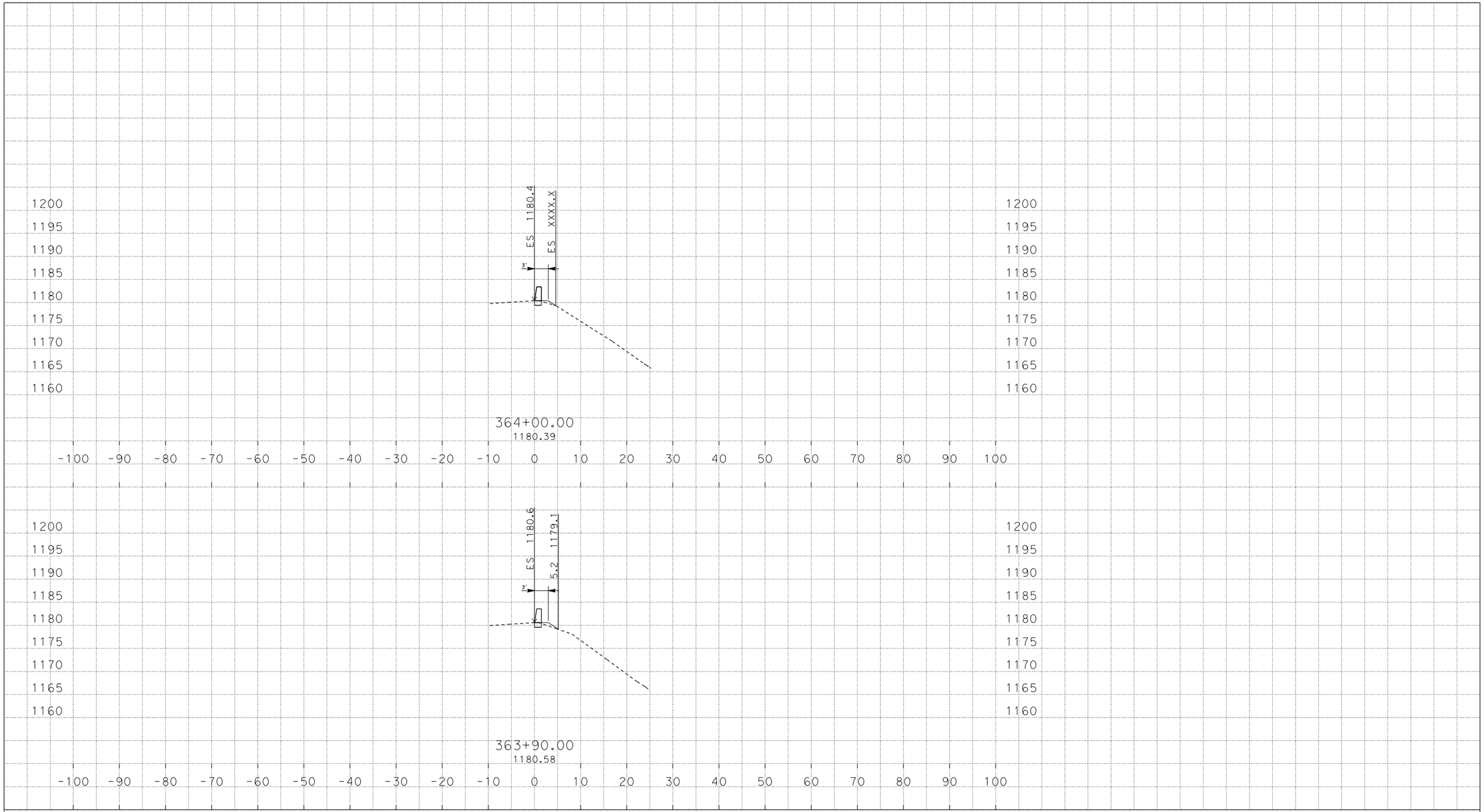

PLOTTED DATE: 15-APR-2013

SCALE: 1"=10' Horiz.
1"=10' Vert.

PROJECT ID: ####

CONTRACT: none set

DIST/CO/RTE/PM: none set/none set/none set/####

CREATED BY: s133816

B1

CROSS SECTIONS

$PGNUM OF $TOTPG

D:\C3D_PROJECTS\290901_Shortcuts
B1_XSEC_NEW_1.dwg - 9-Apr-13 3:58 PM

DESIGN STUDY ONLY

All Dimensions are U.S. Survey Feet

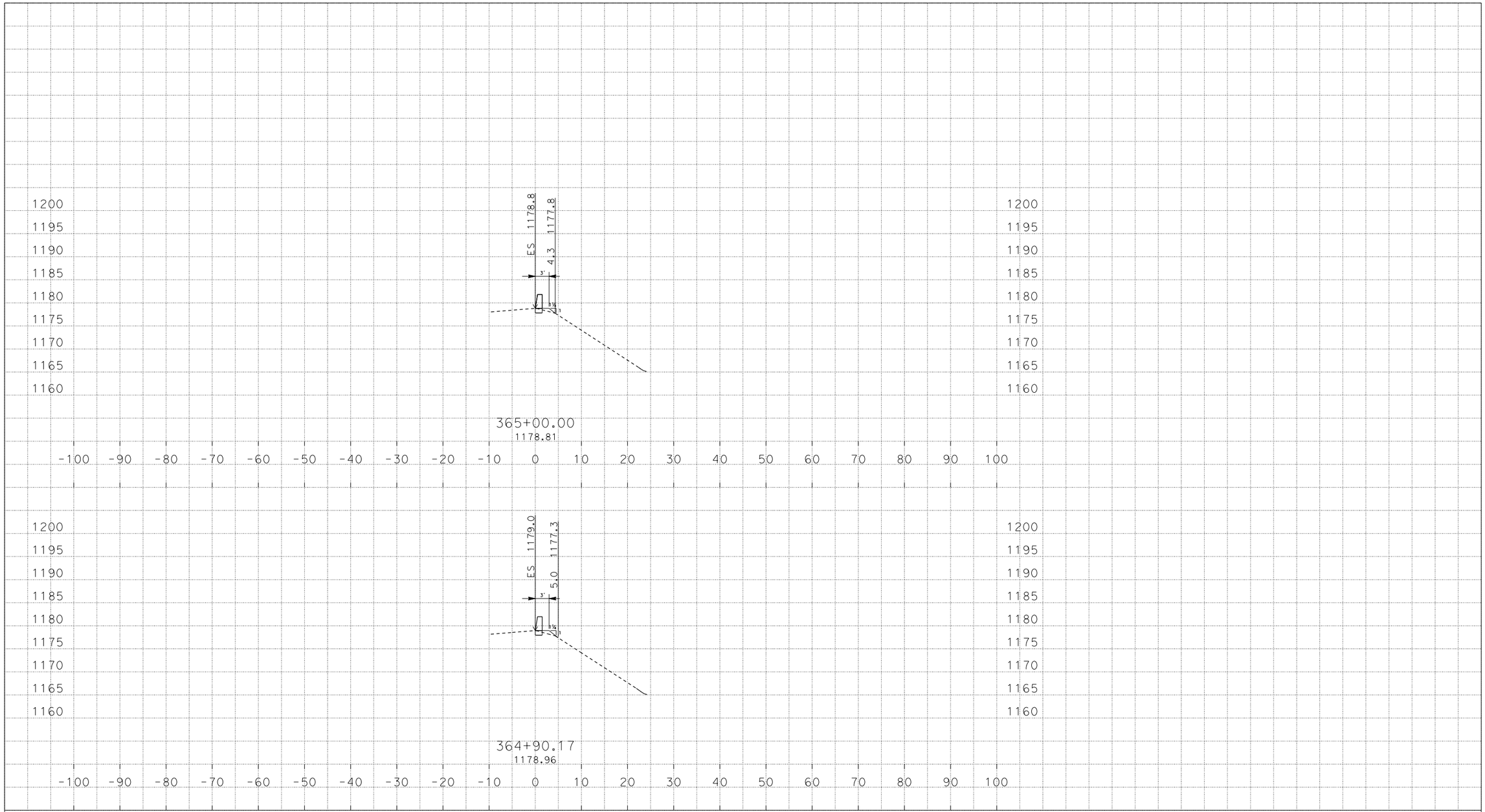

PLOTTED DATE: 15-APR-2013

SCALE: 1"=10' Horiz.
1"=10' Vert.

PROJECT ID: ####

CONTRACT: none set

DIST/CO/RTE/PM: none set/none set/none set/####

CREATED BY: s133816

B1

CROSS SECTIONS

$PGNUM OF $TOTPG

D:\C3D_PROJECTS\290901_Shortcuts
B1_XSEC_NEW_1.dwg - 9-Apr-13 3:58 PM

DESIGN STUDY ONLY

All Dimensions are U.S. Survey Feet

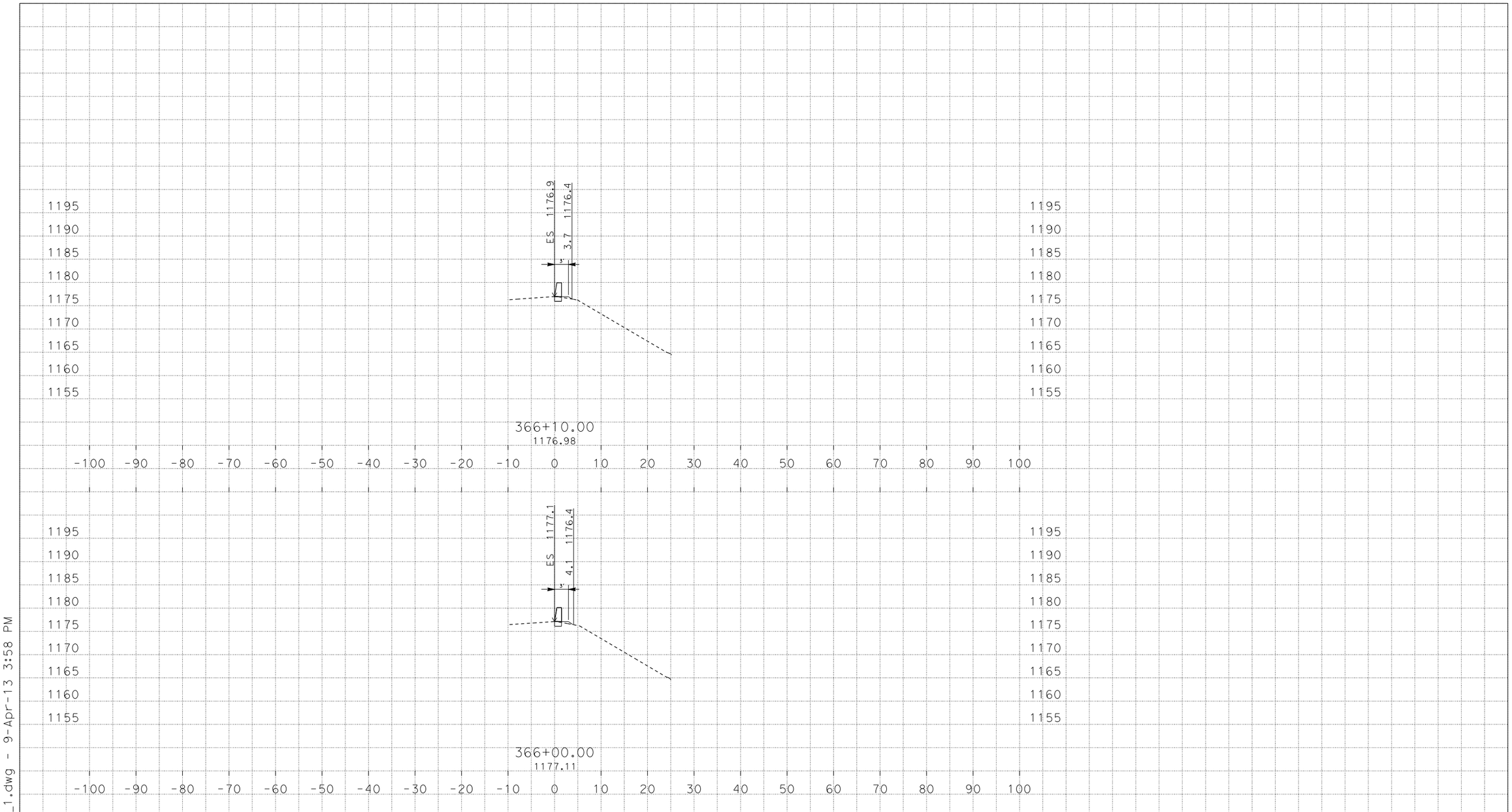

PLOTTED DATE: 15-APR-2013

SCALE: 1"=10' Horiz.
1"=10' Vert.

PROJECT ID: ####

CONTRACT: none set

DIST/CO/RTE/PM: none set/none set/none set/####

CREATED BY: s133816

B1

CROSS SECTIONS

$PGNUM OF $TOTPG

D:\C3D_PROJECTS\290901_Shortcuts
B1_XSEC_NEW_1.dwg - 9-Apr-13 3:58 PM

DESIGN STUDY ONLY

All Dimensions are U.S. Survey Feet

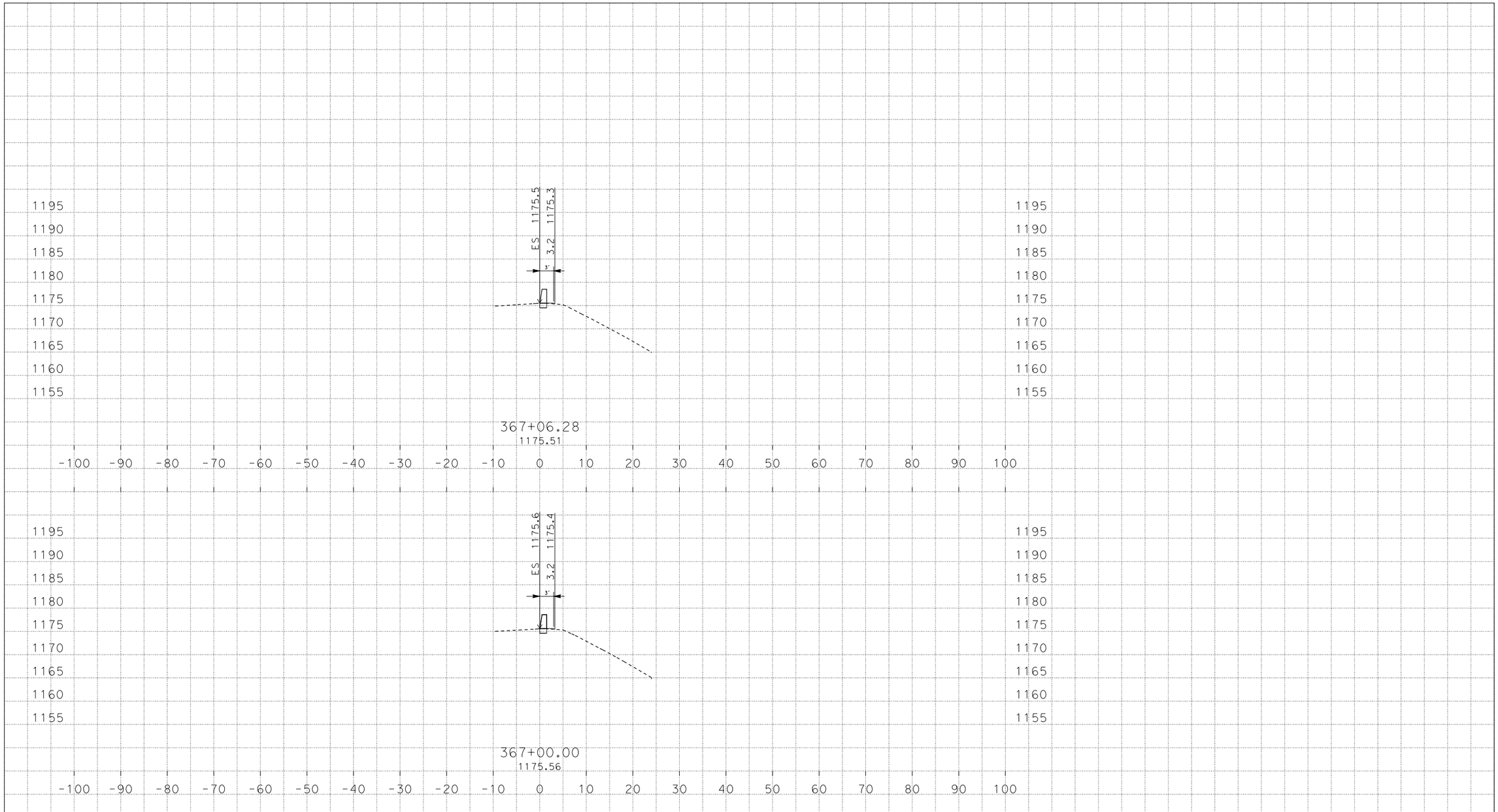

PLOTTED DATE: 15-APR-2013

SCALE: 1"=10' Horiz.
1"=10' Vert.

PROJECT ID: ####

CONTRACT: none set

DIST/CO/RTE/PM: none set/none set/none set/####

CREATED BY: s133816

B1

CROSS SECTIONS

$PGNUM OF $TOTPG

D:\C3D_PROJECTS\290901_Shortcuts
B1_XSEC_NEW_1.dwg - 9-Apr-13 3:58 PM

DESIGN STUDY ONLY

All Dimensions are U.S. Survey Feet

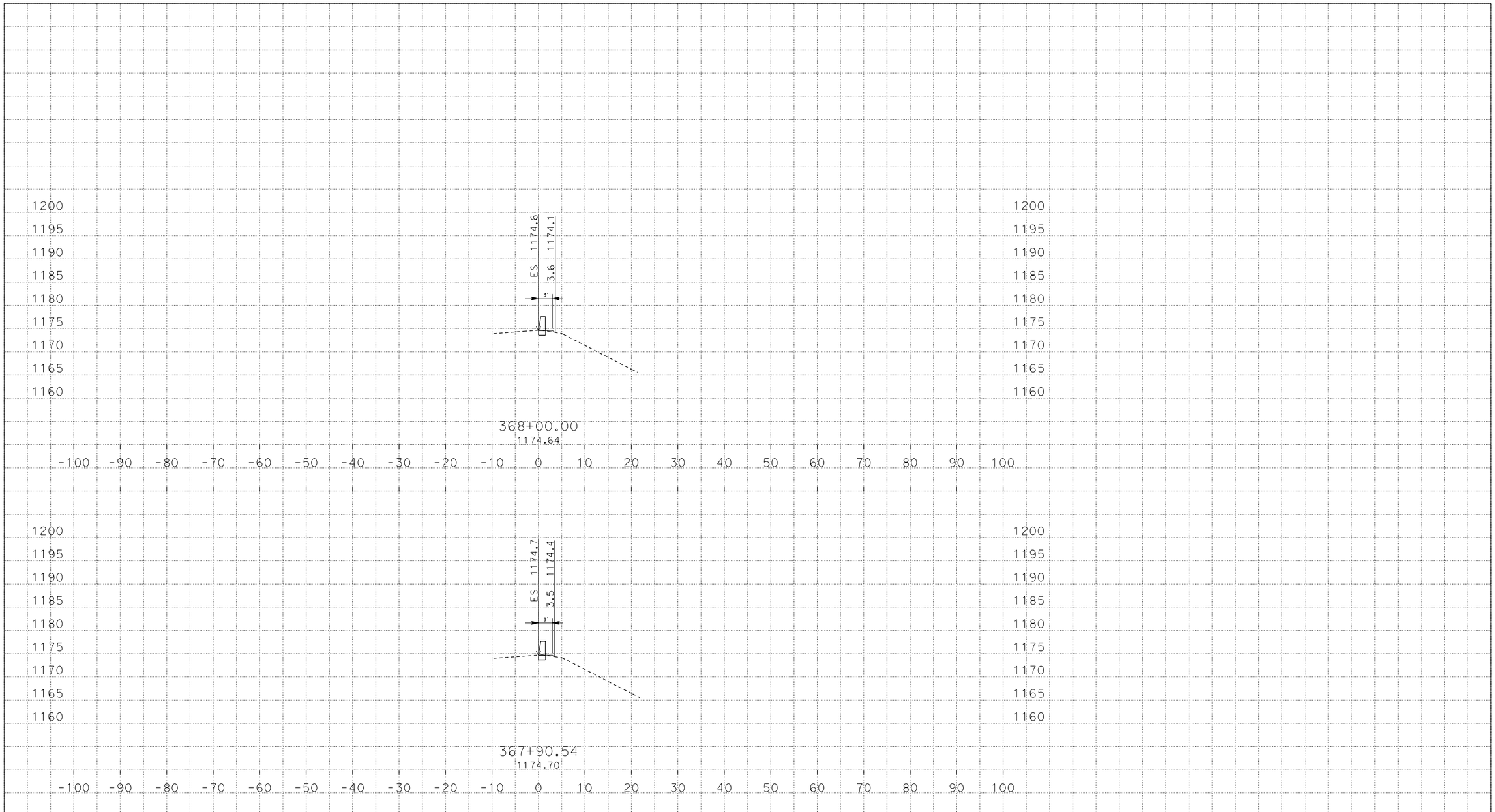

PLOTTED DATE: 15-APR-2013

SCALE: 1"=10' Horiz.
1"=10' Vert.

PROJECT ID: ####

CONTRACT: none set

DIST/CO/RTE/PM: none set/none set/none set/####

CREATED BY: s133816

B1

CROSS SECTIONS

$PGNUM OF $TOTPG

D:\C3D_PROJECTS\290901_Shortcuts
B1_XSEC_NEW_1.dwg - 9-Apr-13 3:58 PM

DESIGN STUDY ONLY

All Dimensions are U.S. Survey Feet

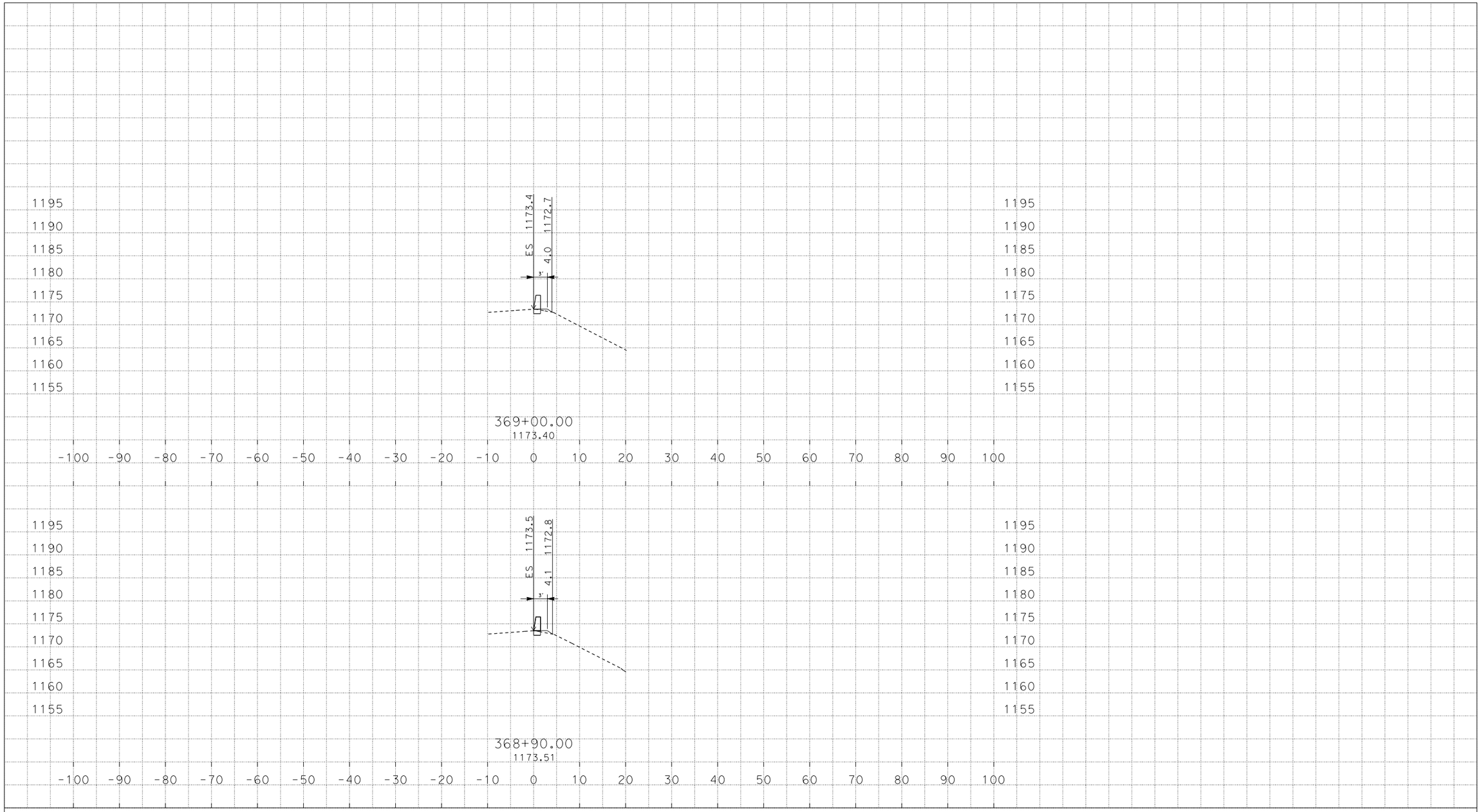

PLOTTED DATE: 15-APR-2013

SCALE: 1"=10' Horiz.
1"=10' Vert.

PROJECT ID: ####

CONTRACT: none set

DIST/CO/RTE/PM: none set/none set/none set/####

CREATED BY: s133816

B1

CROSS SECTIONS

$PGNUM OF $TOTPG

D:\C3D_PROJECTS\290901_Shortcuts
B1_XSEC_NEW_1.dwg - 9-Apr-13 3:58 PM

DESIGN STUDY ONLY

All Dimensions are U.S. Survey Feet

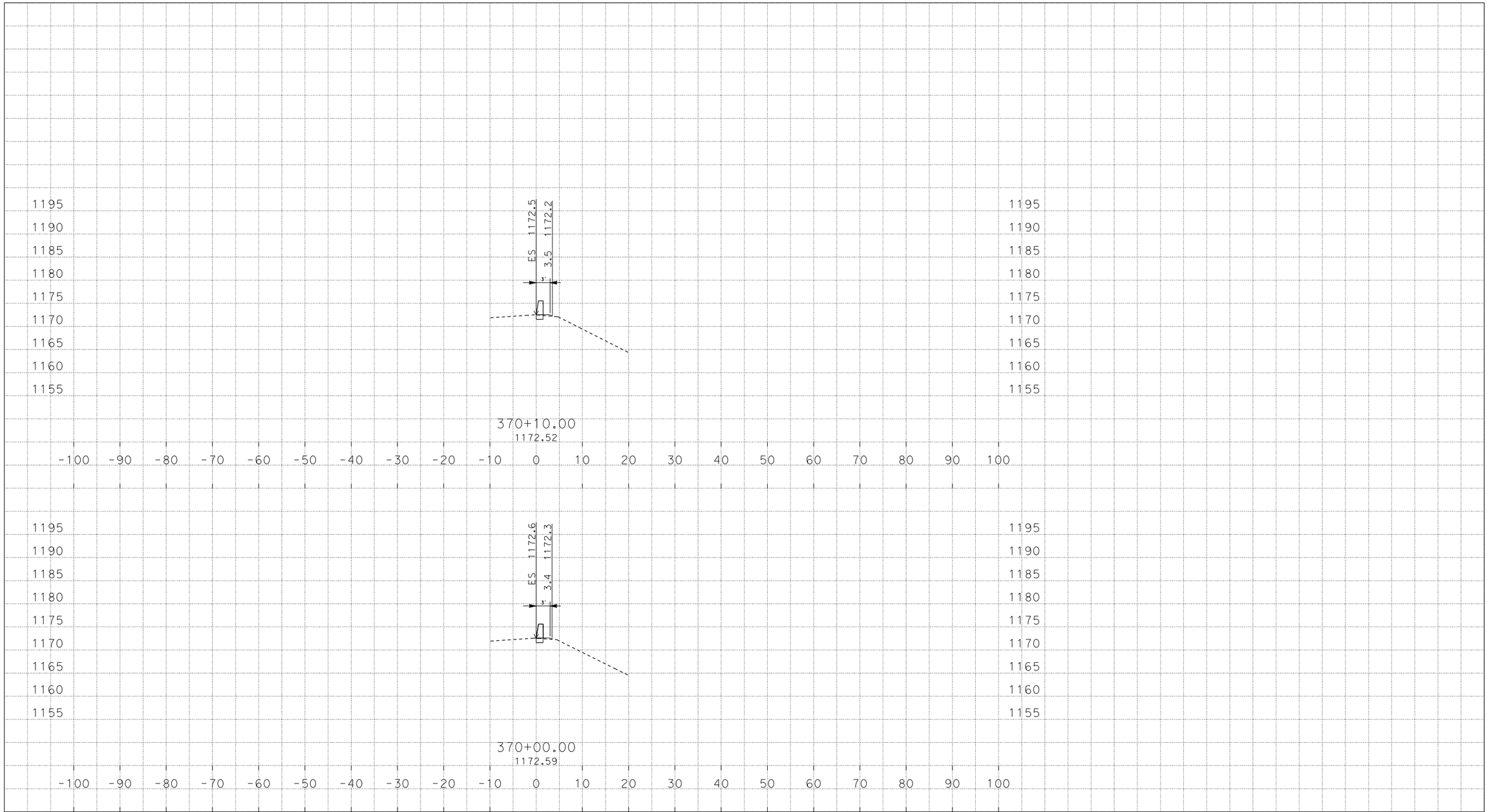

PLOTTED DATE: 15-APR-2013

SCALE: 1"=10' Horiz.
1"=10' Vert.

PROJECT ID: ####

CONTRACT: none set
DIST/CO/RTE/PM: none set/none set/none set/####
CREATED BY: s133816

B1
CROSS SECTIONS
$PGNUM OF $TOTPG

D:\C3D_PROJECTS\290901_Shortcuts
B1_XSEC_NEW_1.dwg - 9-Apr-13 3:58 PM

DESIGN STUDY ONLY

All Dimensions are U.S. Survey Feet

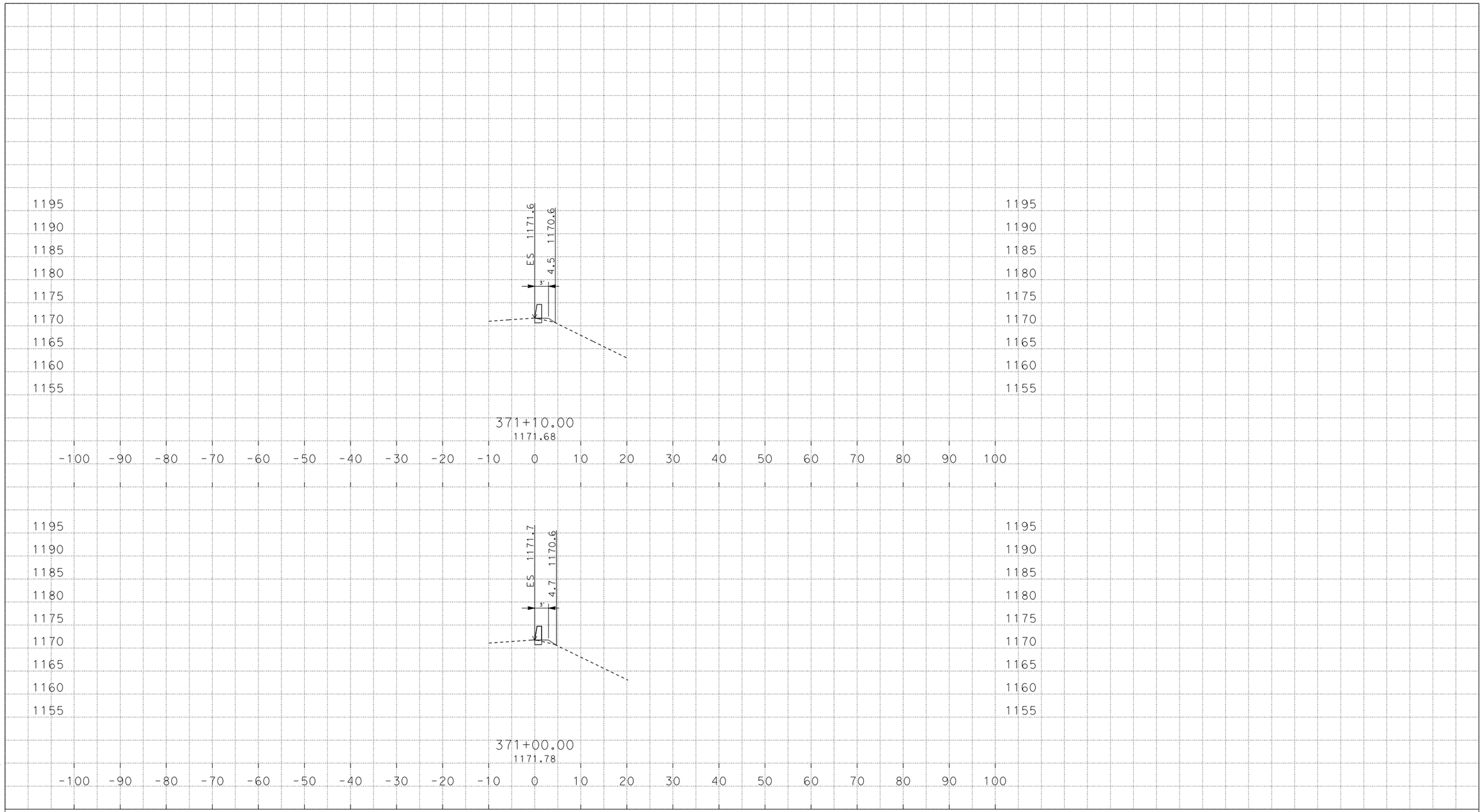

PLOTTED DATE: 15-APR-2013

SCALE: 1"=10' Horiz.
1"=10' Vert.

PROJECT ID: ####

CONTRACT: none set

DIST/CO/RTE/PM: none set/none set/none set/####

CREATED BY: s133816

B1

CROSS SECTIONS

$PGNUM OF $TOTPG

D:\C3D_PROJECTS\290901_Shortcuts
B1_XSEC_NEW_1.dwg - 9-Apr-13 3:58 PM

DESIGN STUDY ONLY

All Dimensions are U.S. Survey Feet

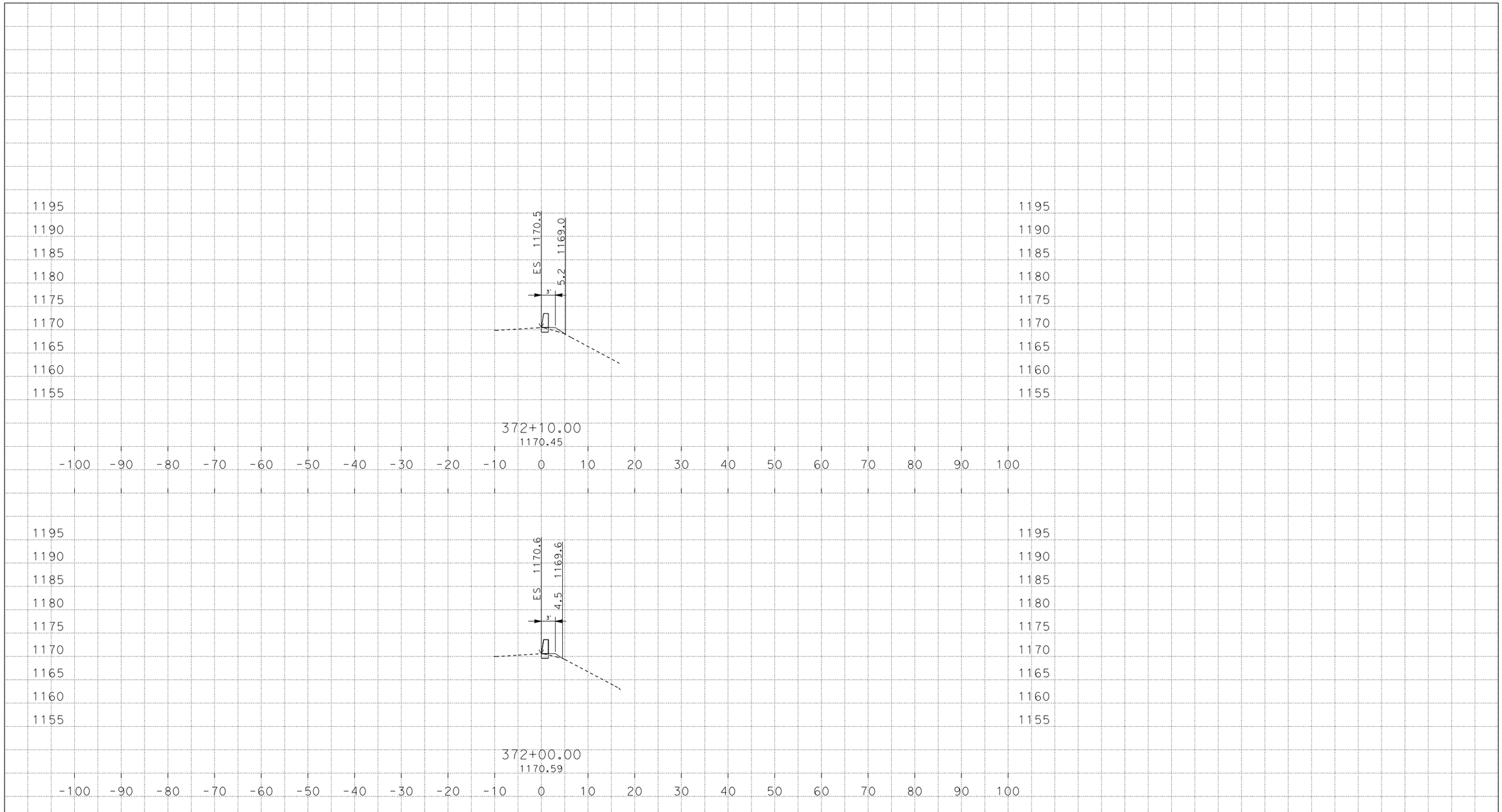

PLOTTED DATE: 15-APR-2013

SCALE: 1"=10' Horiz.
1"=10' Vert.

PROJECT ID: ####

CONTRACT: none set

DIST/CO/RTE/PM: none set/none set/none set/####

CREATED BY: s133816

B1

CROSS SECTIONS

$PGNUM OF $TOTPG

D:\C3D_PROJECTS\290901_Shortcuts
B1_XSEC_NEW_1.dwg - 9-Apr-13 3:58 PM

DESIGN STUDY ONLY

All Dimensions are U.S. Survey Feet

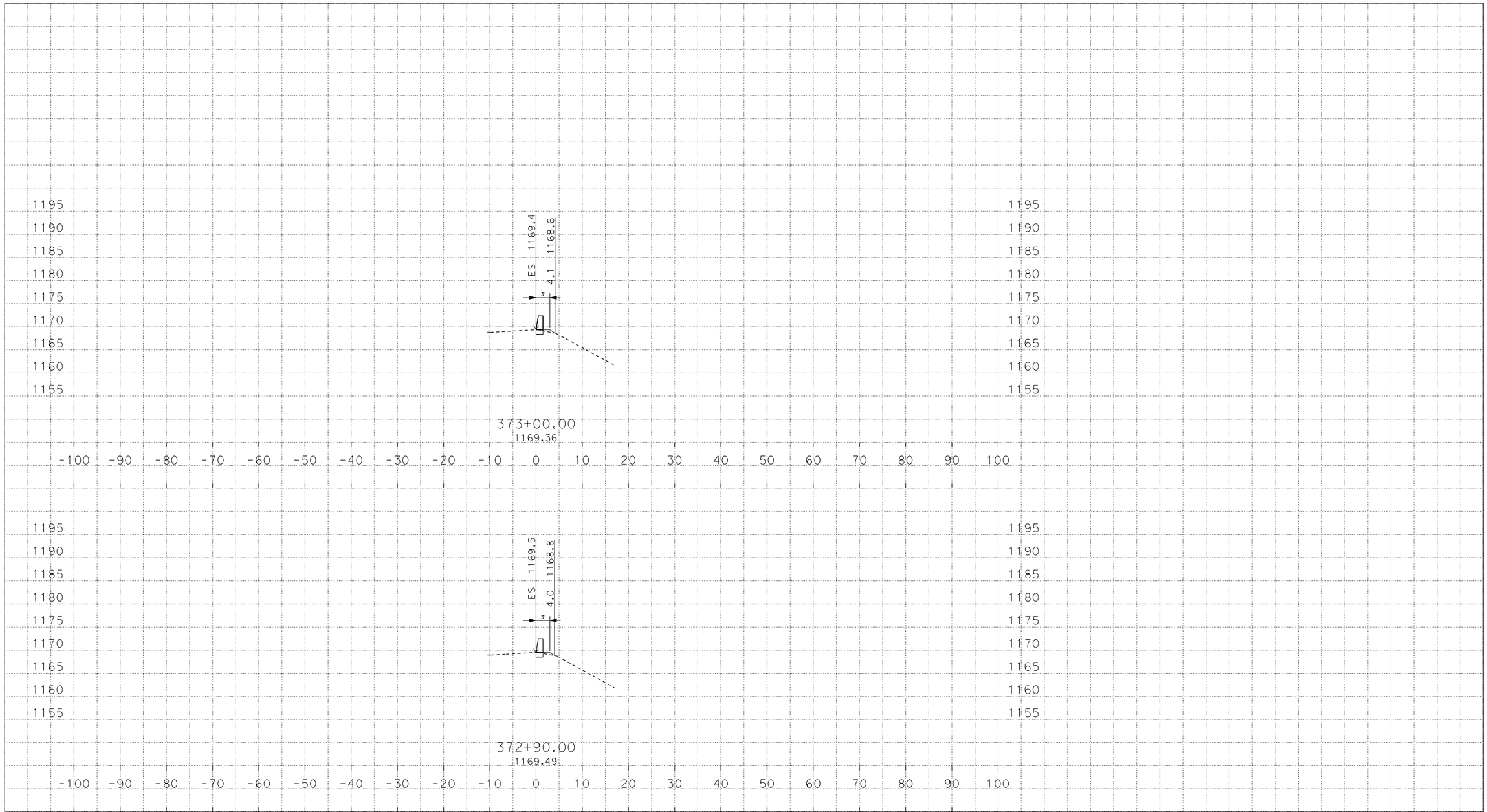

PLOTTED DATE: 15-APR-2013

SCALE: 1"=10' Horiz.
1"=10' Vert.

PROJECT ID: ####

CONTRACT: none set

DIST/CO/RTE/PM: none set/none set/none set/####

CREATED BY: s133816

B1

CROSS SECTIONS

$PGNUM OF $TOTPG

D:\C3D_PROJECTS\290901_Shortcuts
B1_XSEC_NEW_1.dwg - 9-Apr-13 3:58 PM

DESIGN STUDY ONLY

All Dimensions are U.S. Survey Feet

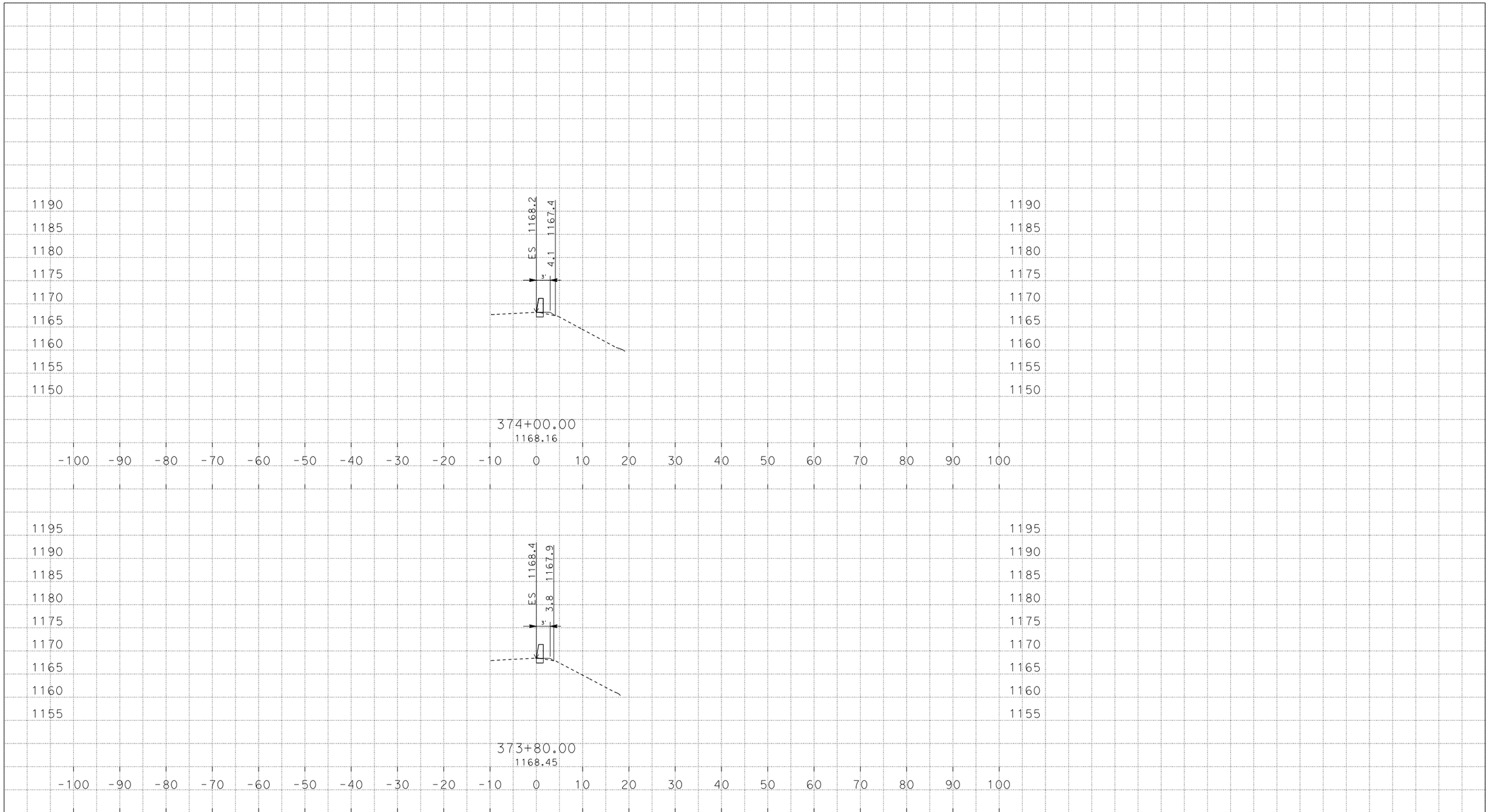

PLOTTED DATE: 15-APR-2013

SCALE: 1"=10' Horiz.
1"=10' Vert.

PROJECT ID: ####

CONTRACT: none set

DIST/CO/RTE/PM: none set/none set/none set/####

CREATED BY: s133816

B1

CROSS SECTIONS

$PGNUM OF $TOTPG

D:\C3D_PROJECTS\290901_Shortcuts
B1_XSEC_NEW_1.dwg - 9-Apr-13 3:58 PM

DESIGN STUDY ONLY

All Dimensions are U.S. Survey Feet

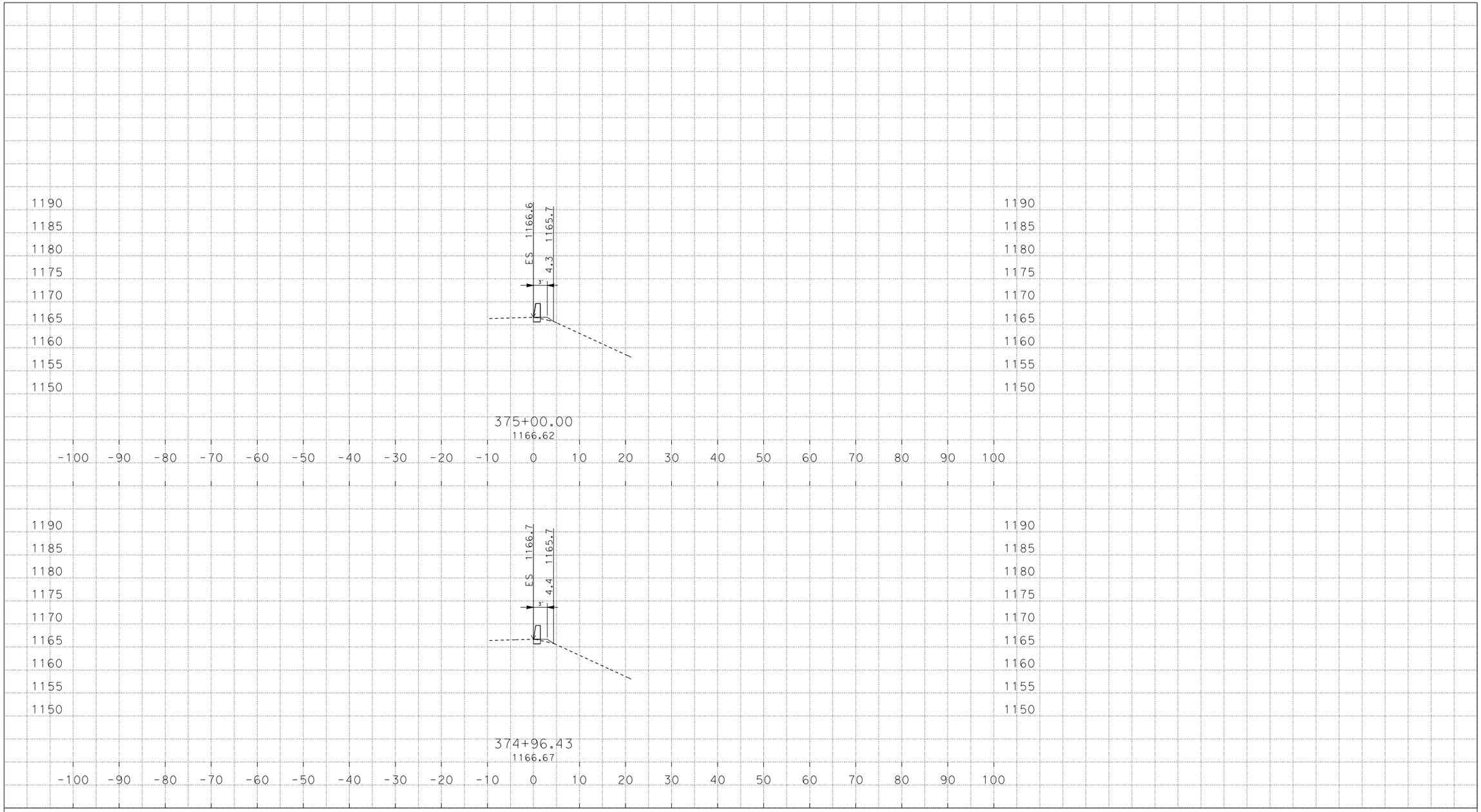

PLOTTED DATE: 15-APR-2013

SCALE: 1"=10' Horiz.
1"=10' Vert.

PROJECT ID: ####

CONTRACT: none set

DIST/CO/RTE/PM: none set/none set/none set/####

CREATED BY: s133816

B1

CROSS SECTIONS

$PGNUM OF $TOTPG

D:\C3D_PROJECTS\290901_Shortcuts
B1_XSEC_NEW_1.dwg - 9-Apr-13 3:58 PM

DESIGN STUDY ONLY

All Dimensions are U.S. Survey Feet

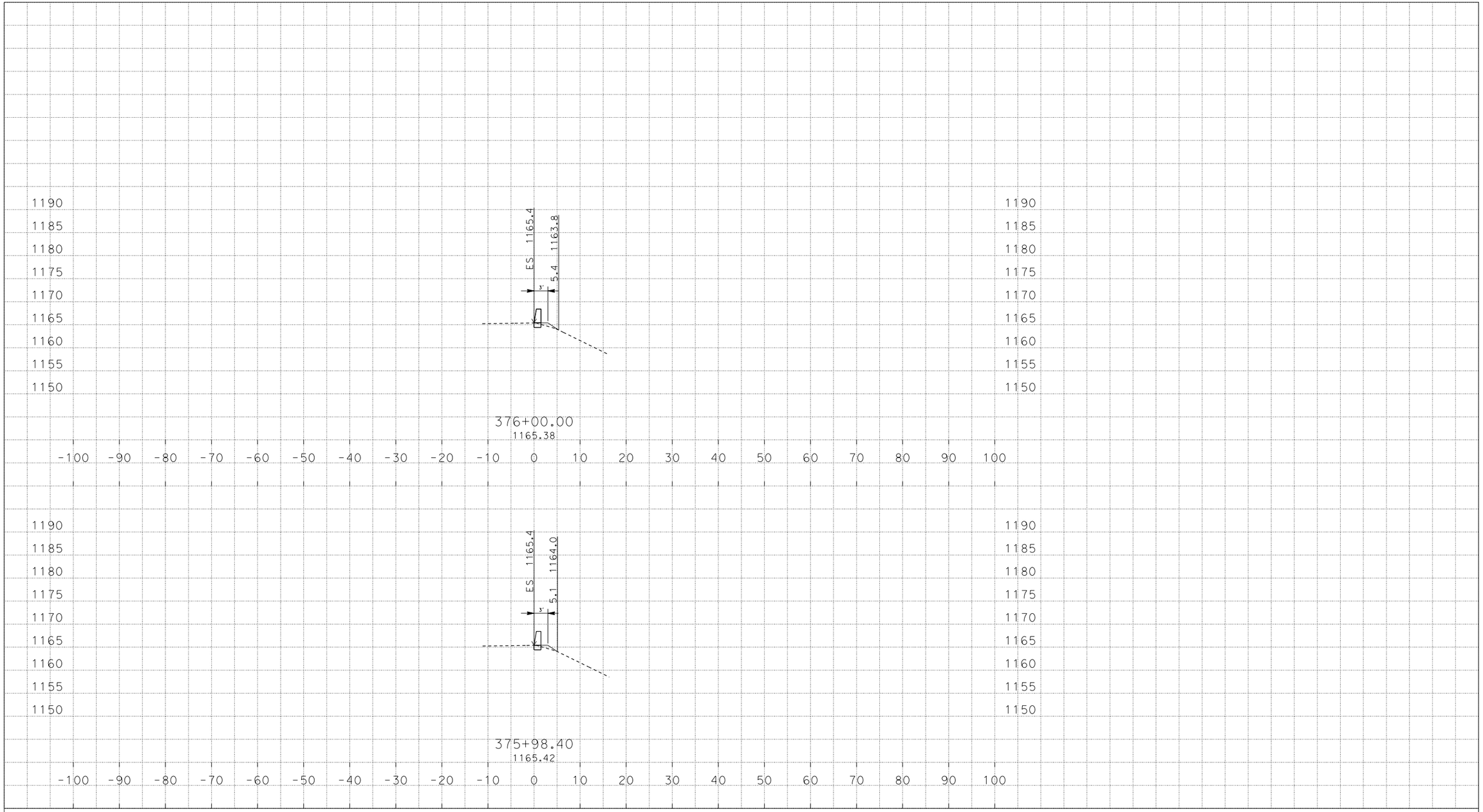

PLOTTED DATE: 15-APR-2013

SCALE: 1"=10' Horiz.
1"=10' Vert.

PROJECT ID: ####

CONTRACT: none set

DIST/CO/RTE/PM: none set/none set/none set/####

CREATED BY: s133816

B1

CROSS SECTIONS

$PGNUM OF $TOTPG

D:\C3D_PROJECTS\290901_Shortcuts
B1_XSEC_NEW_1.dwg - 9-Apr-13 3:58 PM