DESIGN STUDY ONLY

All Dimensions are U.S. Survey Feet

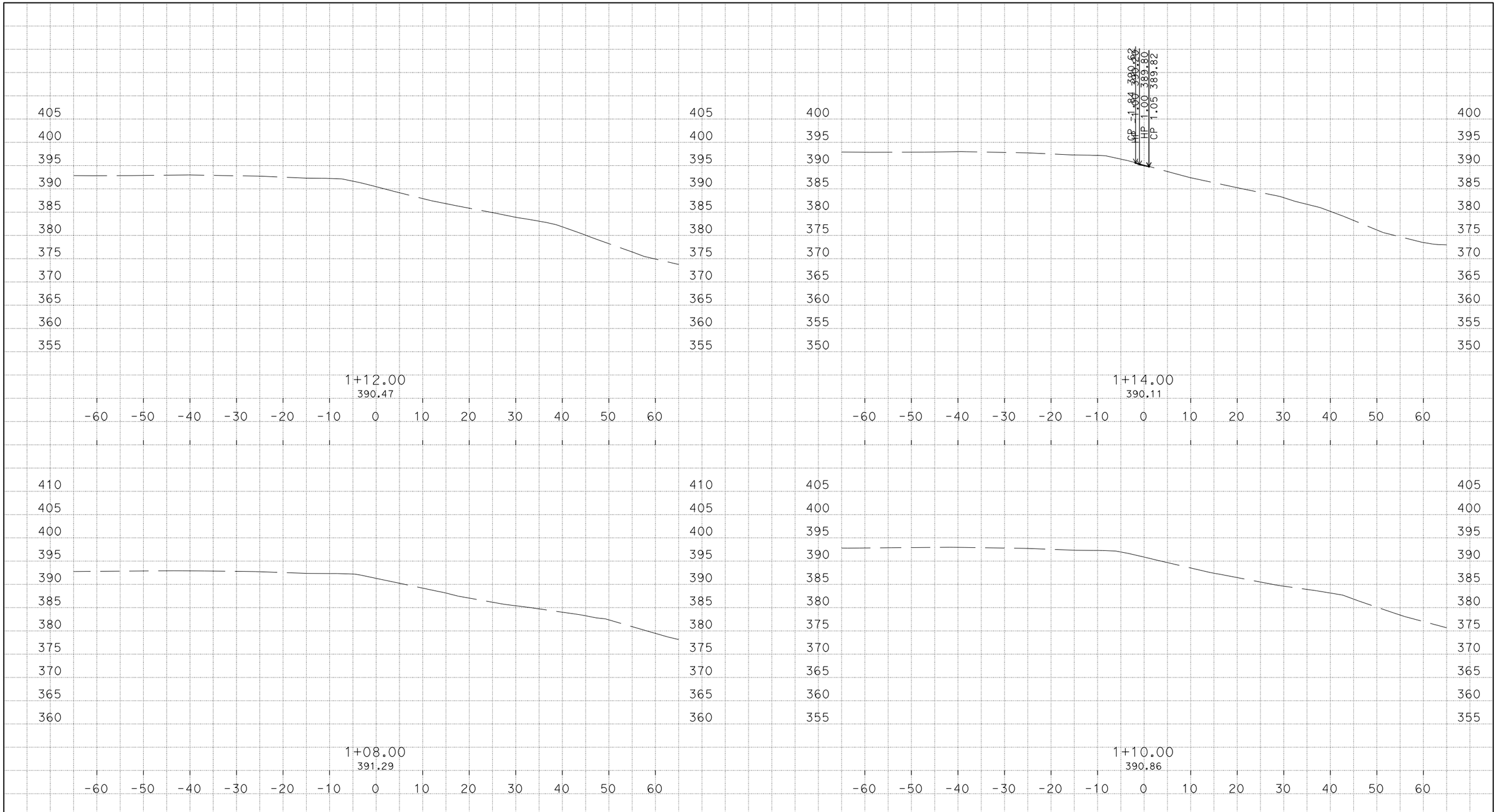

PLOTTED DATE: 30-SEP-2015

SCALE: 1"=10' Horiz.
1"=10' Vert.

CREATED BY: s124970

CONTRACT: none set

DIST/CO/RTE/PM: 07/Los Angeles/I-5/18.4/36.3

PROJECT ID: none set

CROSS SECTIONS

S:\desig\258401\design\C3D\XSec_Qtys
S70_New_Xsec_TEMP_X_C3D_DWG.dwg - 30-Sep-15 10:59 AM

DESIGN STUDY ONLY

All Dimensions are U.S. Survey Feet

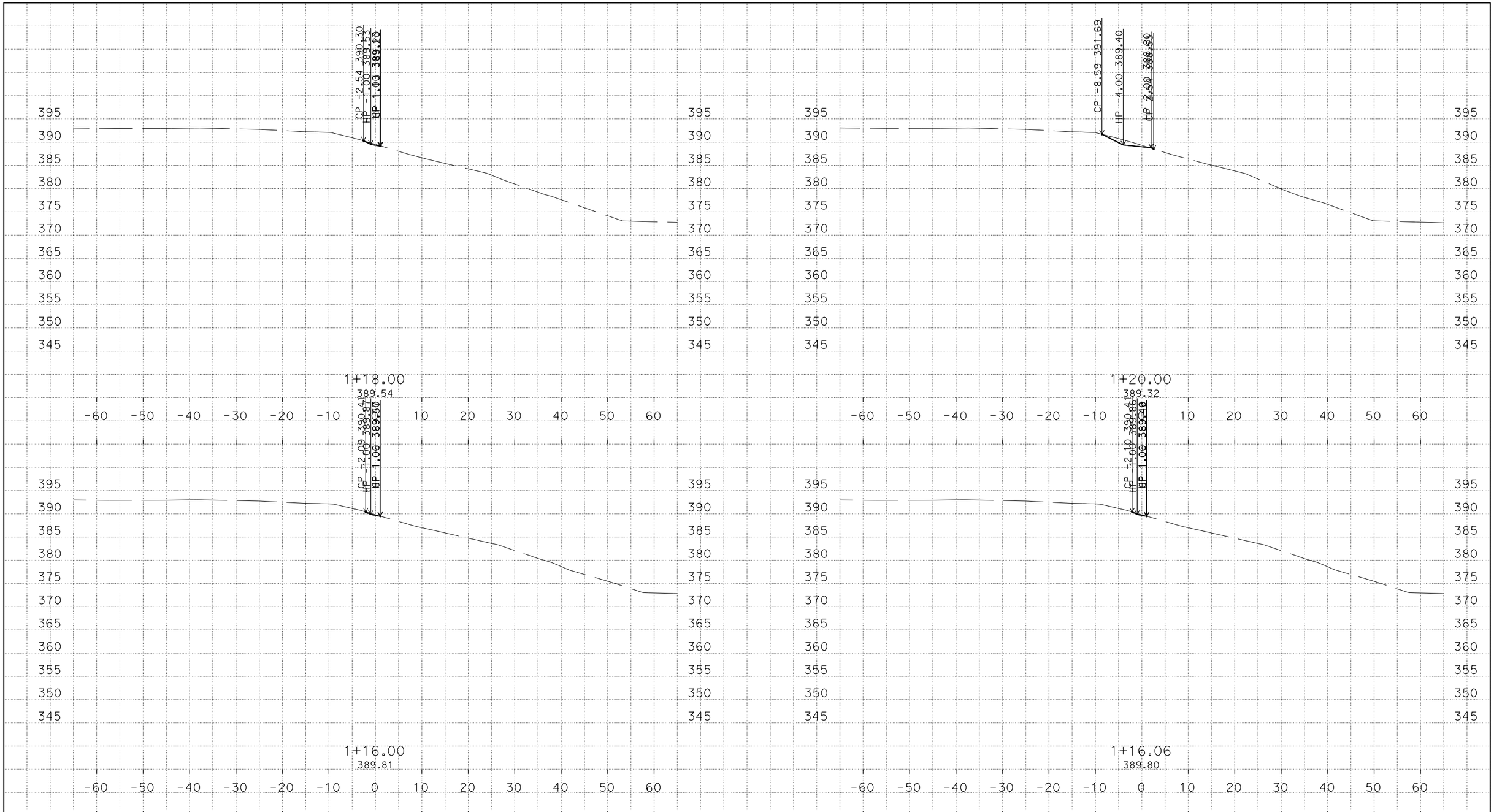

PLOTTED DATE: 30-SEP-2015

SCALE: 1"=10' Horiz.
1"=10' Vert.

CREATED BY: s124970

CONTRACT: none set

DIST/CO/RTE/PM: 07/Los Angeles/I-5/18.4/36.3

PROJECT ID: none set

CROSS SECTIONS

S:\desig\258401\design\C3D\XSec_Qtys
S70_New_Xsec_TEMP_X_C3D_DWG.dwg - 30-Sep-15 10:59 AM

DESIGN STUDY ONLY

All Dimensions are U.S. Survey Feet

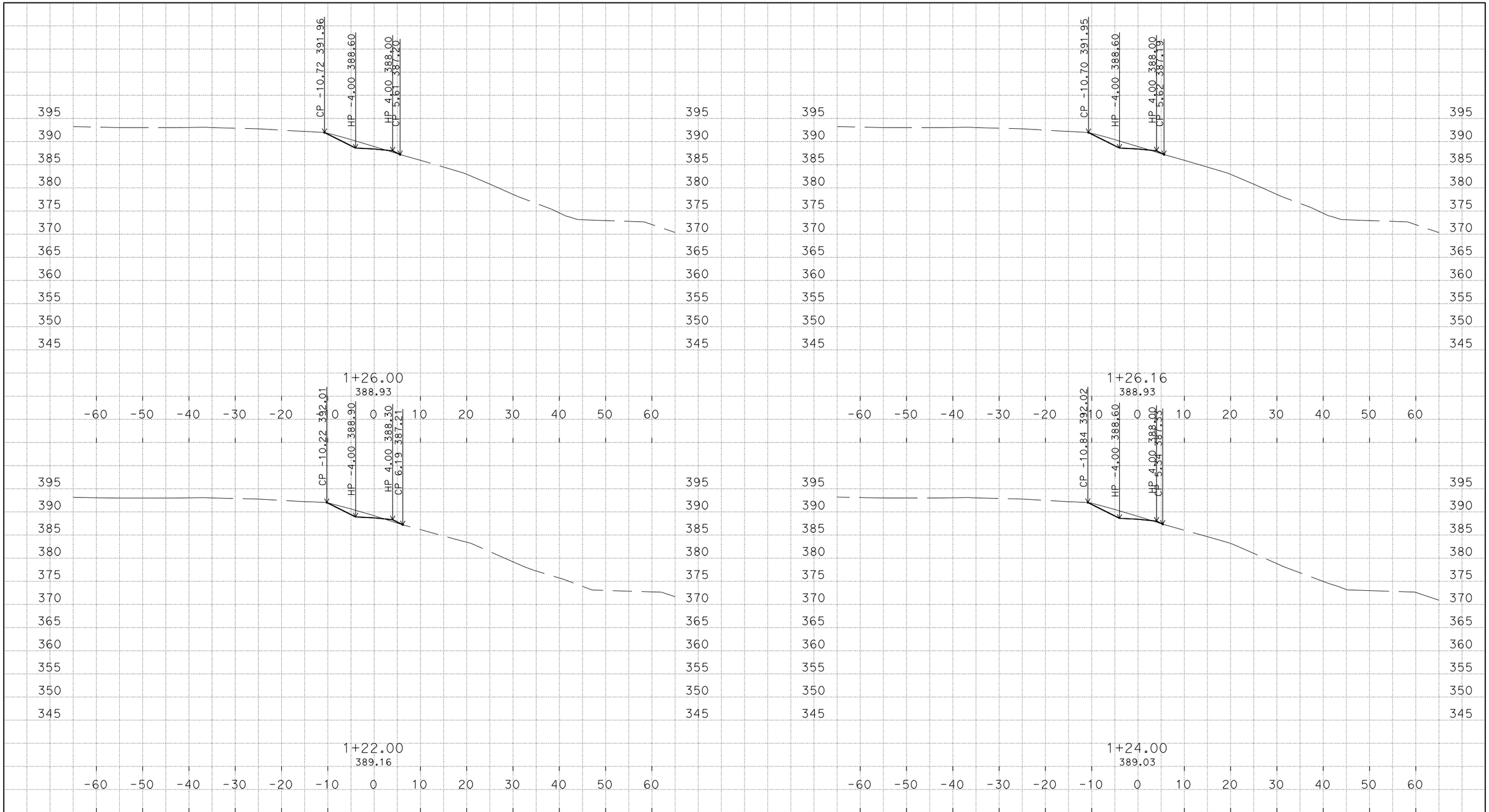

PLOTTED DATE: 30-SEP-2015

SCALE: 1"=10' Horiz.
1"=10' Vert.

CREATED BY: s124970

CONTRACT: none set

DIST/CO/RTE/PM: 07/Los Angeles/I-5/18.4/36.3

PROJECT ID: none set

CROSS SECTIONS

S:\desig\258401\design\C3D\XSec_Qtys
S70_New_Xsec_TEMP_X_C3D_DWG.dwg - 30-Sep-15 10:59 AM

DESIGN STUDY ONLY

All Dimensions are U.S. Survey Feet

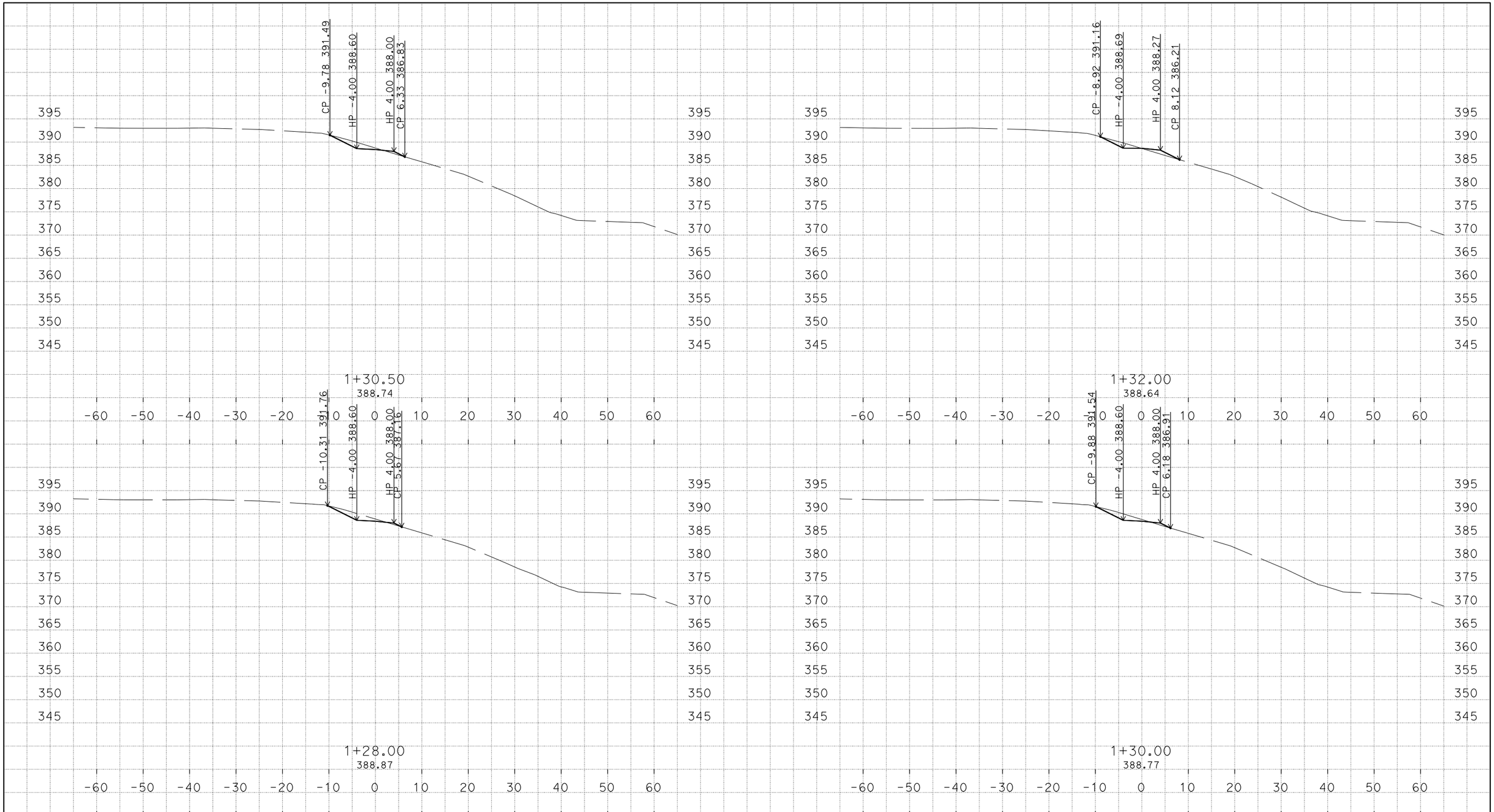

PLOTTED DATE: 30-SEP-2015

SCALE: 1"=10' Horiz.
1"=10' Vert.

CREATED BY: s124970

CONTRACT: none set

DIST/CO/RTE/PM: 07/Los Angeles/I-5/18.4/36.3

PROJECT ID: none set

CROSS SECTIONS

S:\desig\258401\design\C3D\XSec_Qtys
S70_New_Xsec_TEMP_X_C3D_DWG.dwg - 30-Sep-15 10:59 AM

DESIGN STUDY ONLY

All Dimensions are U.S. Survey Feet

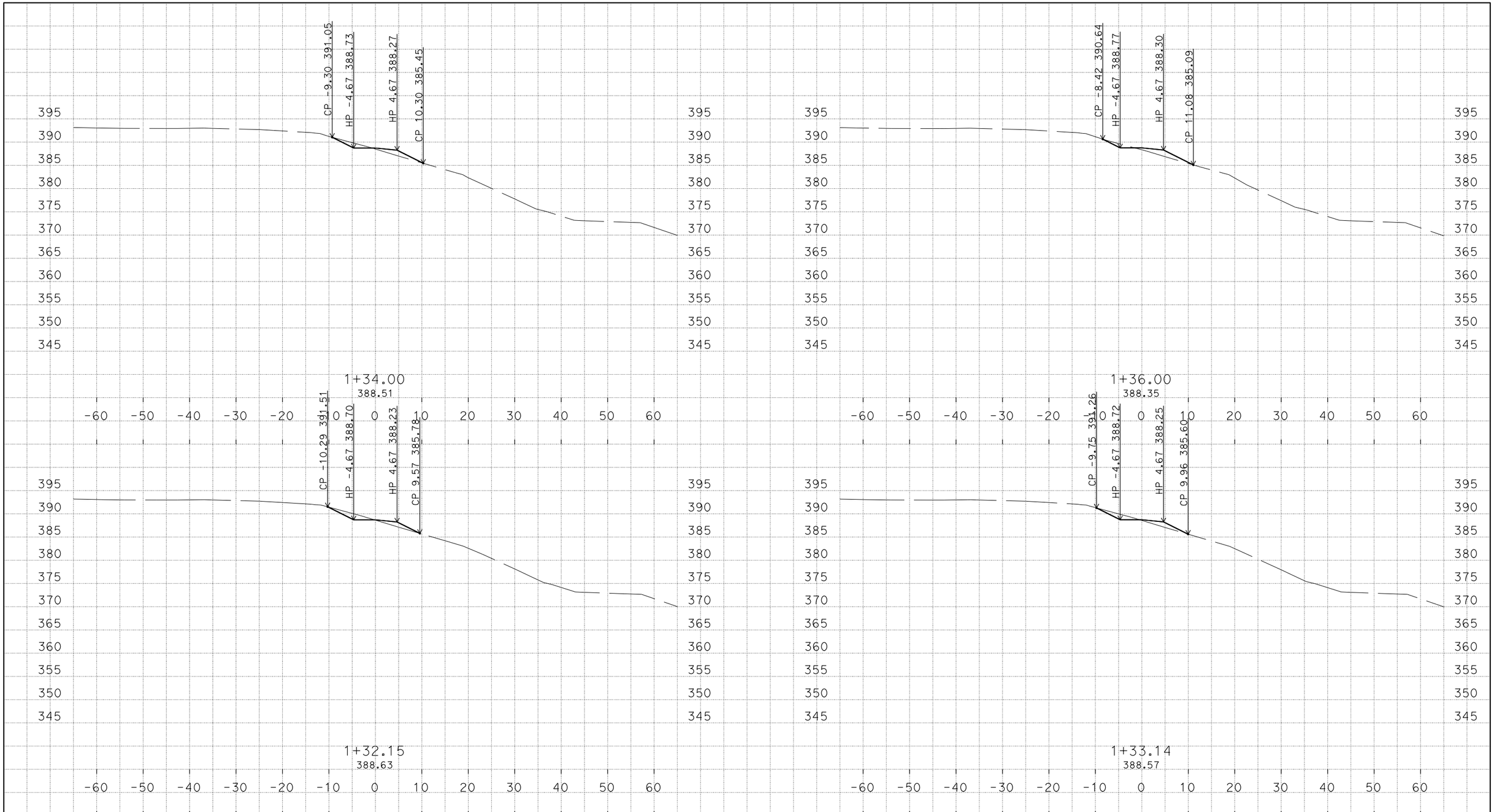

PLOTTED DATE: 30-SEP-2015

SCALE: 1"=10' Horiz.
1"=10' Vert.

CREATED BY: s124970

CONTRACT: none set

DIST/CO/RTE/PM: 07/Los Angeles/I-5/18.4/36.3

PROJECT ID: none set

CROSS SECTIONS

S:\desig\258401\design\C3D\XSec_Qtys
S70_New_Xsec_TEMP_X_C3D_DWG.dwg - 30-Sep-15 10:59 AM

DESIGN STUDY ONLY

All Dimensions are U.S. Survey Feet

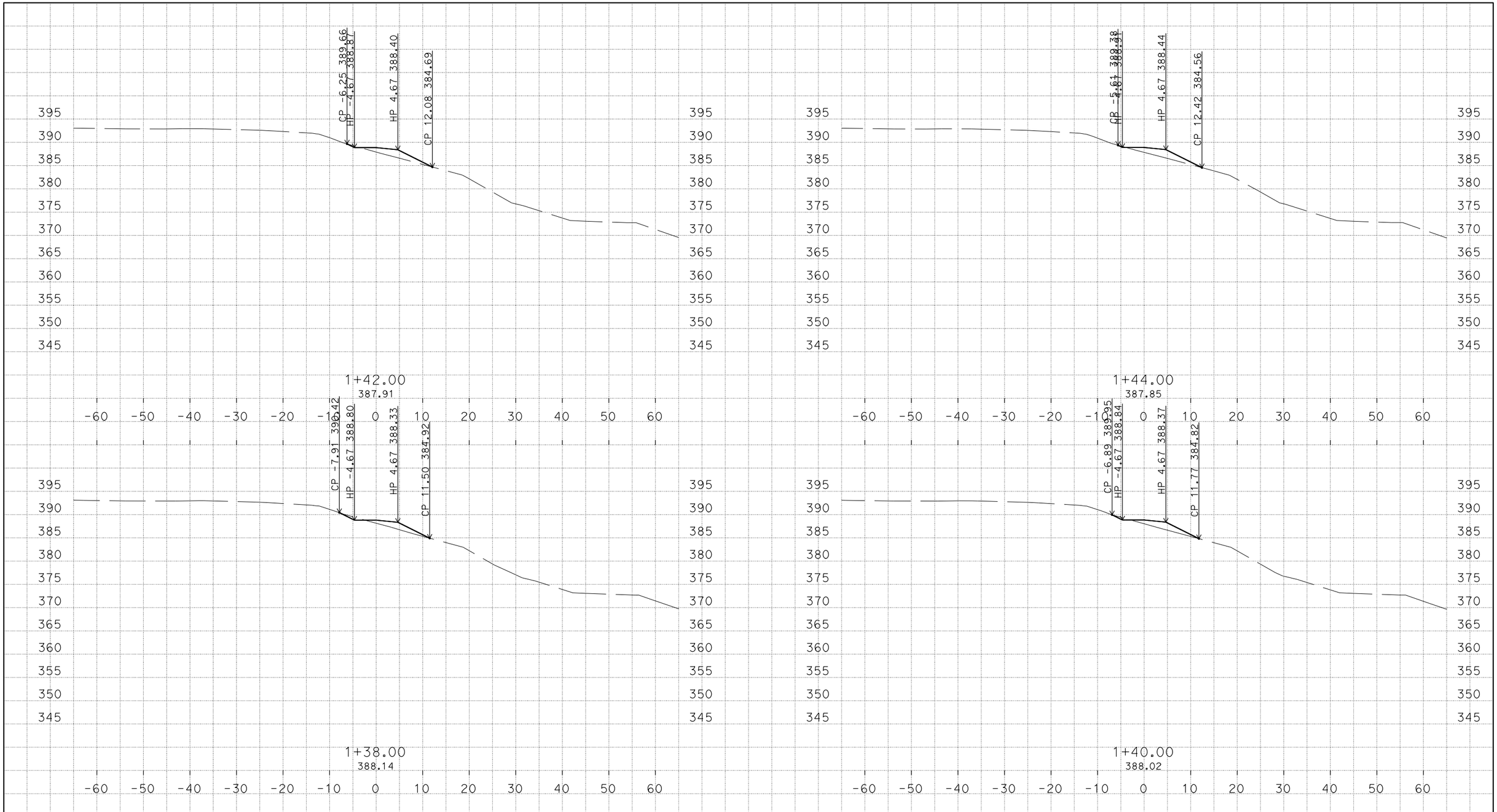

S:\desig\258401\design\C3D\XSec_Qtys
S70_New_Xsec_TEMP_X_C3D_DWG.dwg - 30-Sep-15 10:59 AM

PLOTTED DATE: 30-SEP-2015

SCALE: 1"=10' Horiz.
1"=10' Vert.

CREATED BY: s124970

CONTRACT: none set

DIST/CO/RTE/PM: 07/Los Angeles/I-5/18.4/36.3

PROJECT ID: none set

CROSS SECTIONS

DESIGN STUDY ONLY

All Dimensions are U.S. Survey Feet

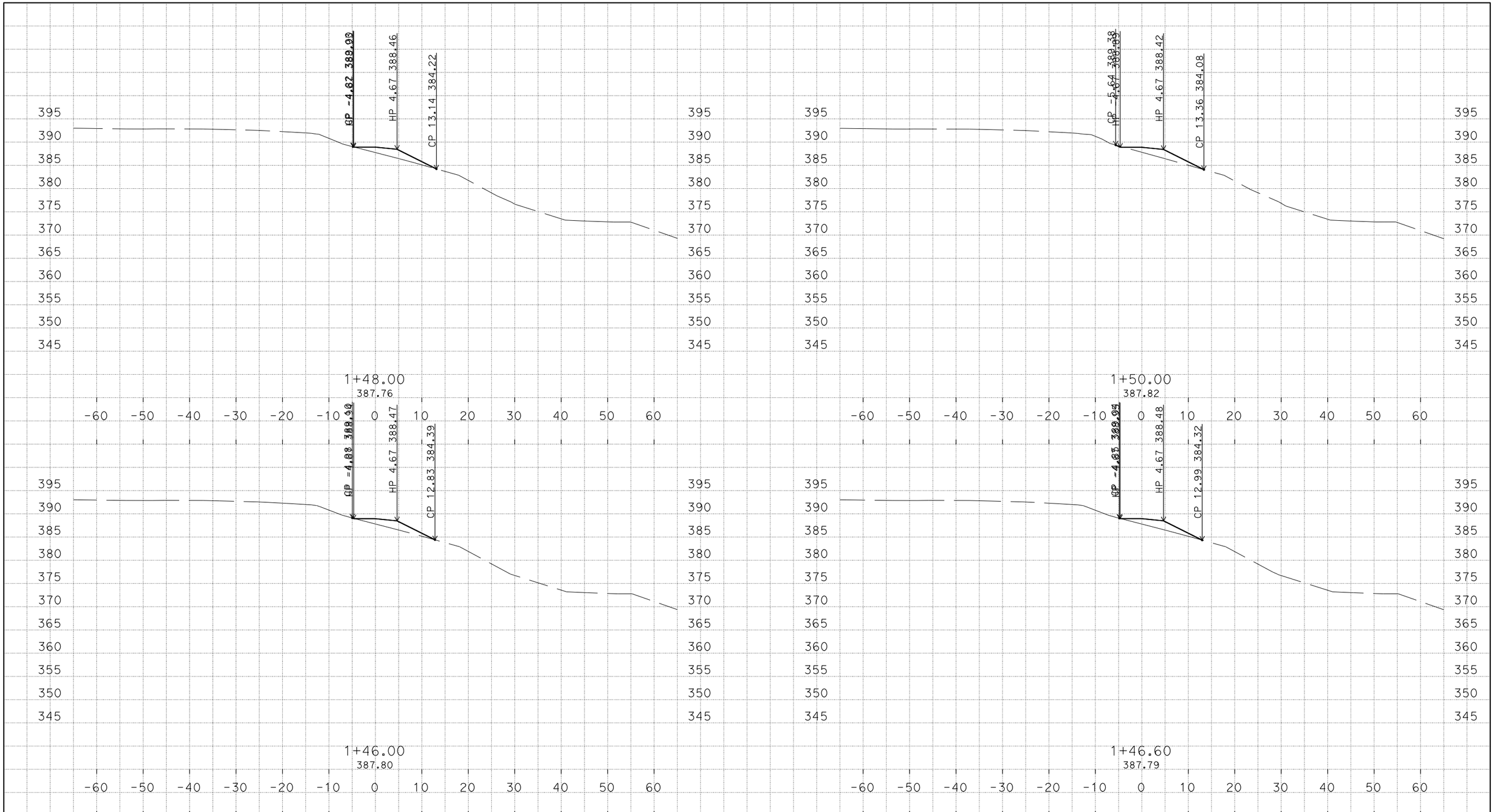

PLOTTED DATE: 30-SEP-2015

SCALE: 1"=10' Horiz.
1"=10' Vert.

CREATED BY: s124970

CONTRACT: none set

DIST/CO/RTE/PM: 07/Los Angeles/I-5/18.4/36.3

PROJECT ID: none set

CROSS SECTIONS

S:\desig\258401\design\C3D\XSec_Qtys
S70_New_Xsec_TEMP_X_C3D_DWG.dwg - 30-Sep-15 10:59 AM

DESIGN STUDY ONLY

All Dimensions are U.S. Survey Feet

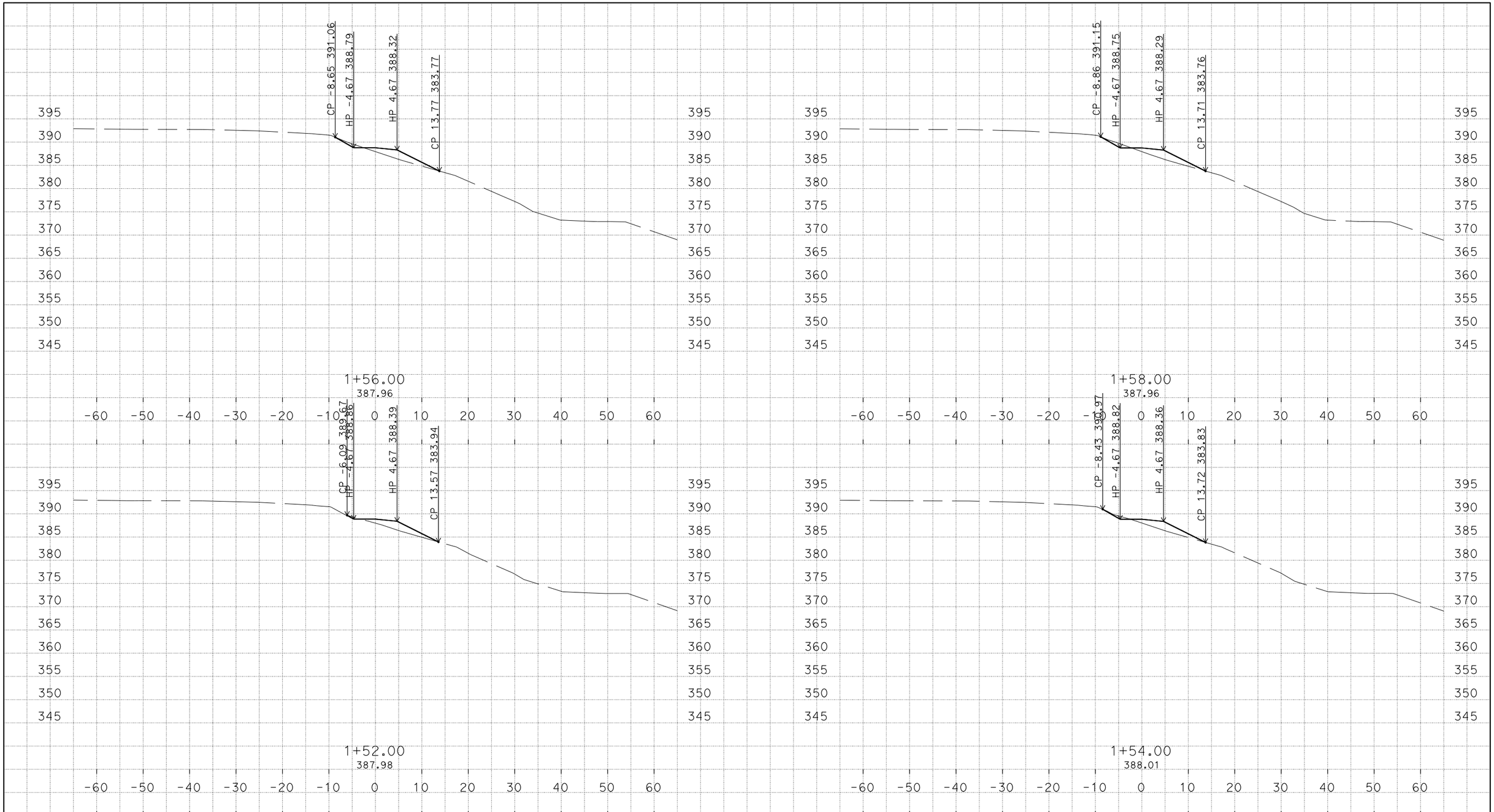

PLOTTED DATE: 30-SEP-2015

SCALE: 1"=10' Horiz.
1"=10' Vert.

CREATED BY: s124970

CONTRACT: none set

DIST/CO/RTE/PM: 07/Los Angeles/I-5/18.4/36.3

PROJECT ID: none set

CROSS SECTIONS

S:\desig\258401\design\C3D\XSec_Qtys
S70_New_Xsec_TEMP_X_C3D_DWG.dwg - 30-Sep-15 10:59 AM

DESIGN STUDY ONLY

All Dimensions are U.S. Survey Feet

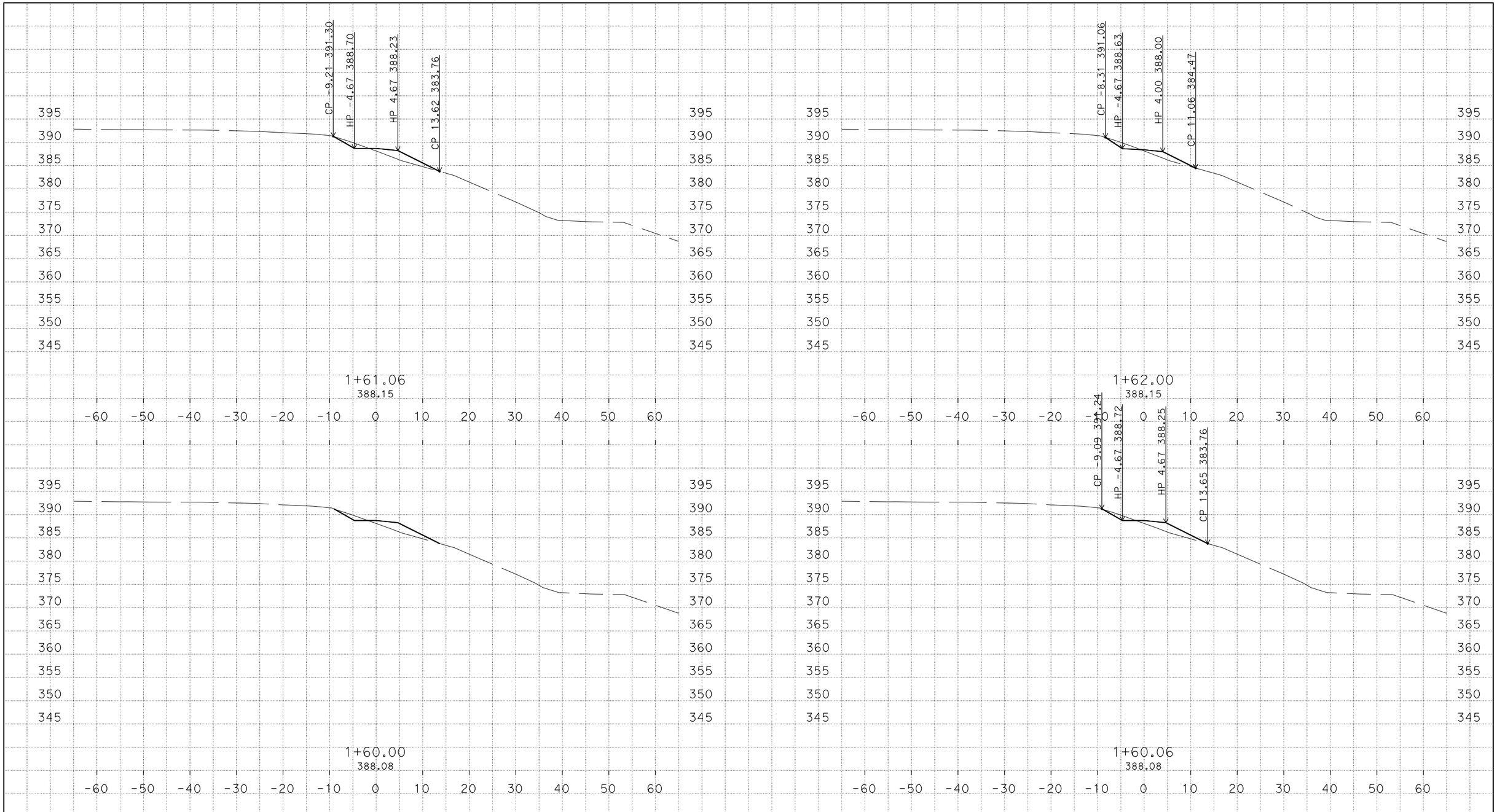

PLOTTED DATE: 30-SEP-2015

SCALE: 1"=10' Horiz.
1"=10' Vert.

CREATED BY: s124970

CONTRACT: none set

DIST/CO/RTE/PM: 07/Los Angeles/I-5/18.4/36.3

PROJECT ID: none set

CROSS SECTIONS

S:\desig\258401\design\C3D\XSec_Qtys
S70_New_Xsec_TEMP_X_C3D_DWG.dwg - 30-Sep-15 10:59 AM

DESIGN STUDY ONLY

All Dimensions are U.S. Survey Feet

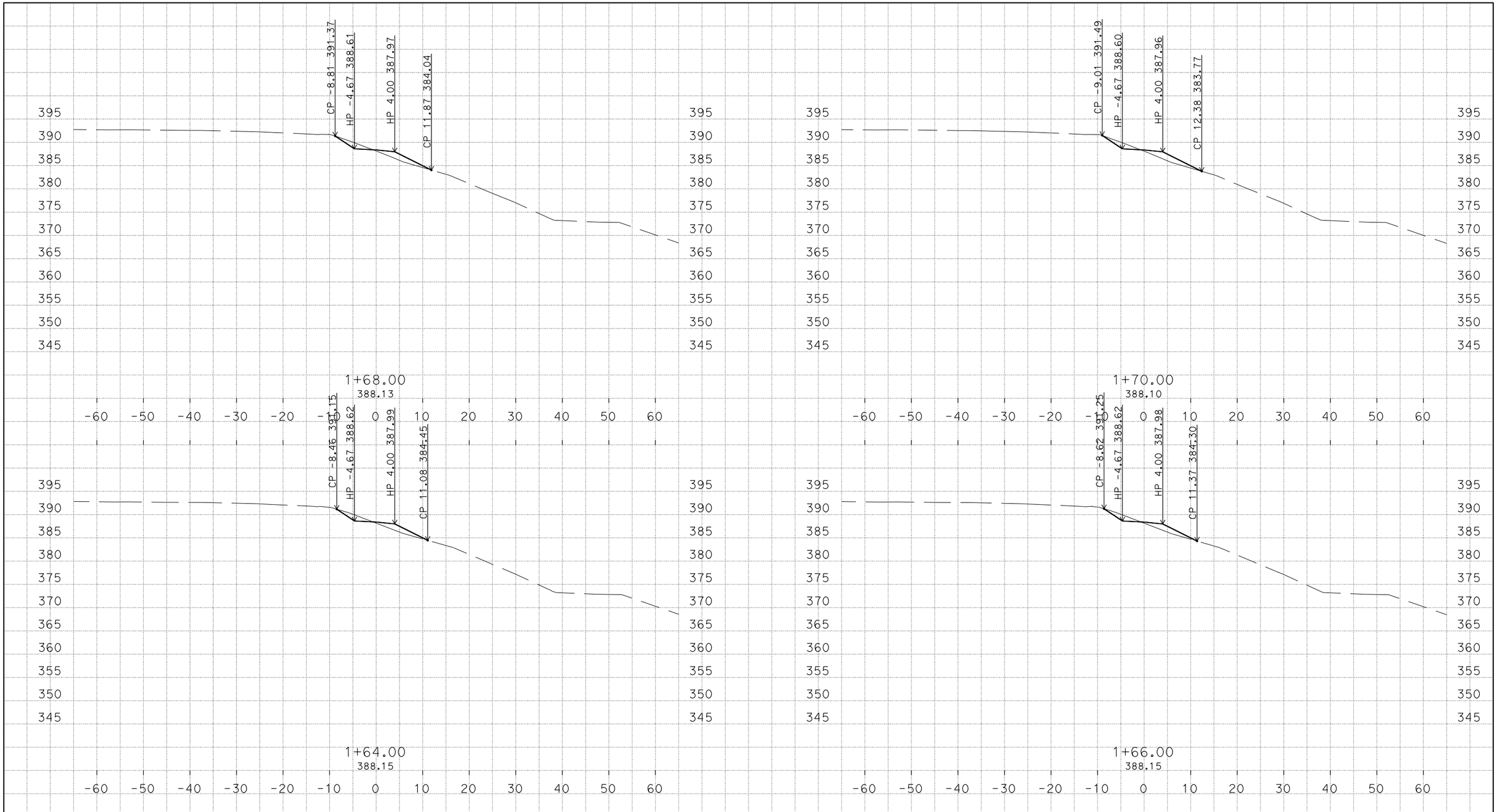

S:\desig\258401\design\C3D\XSec_Qtys
S70_New_Xsec_TEMP_X_C3D_DWG.dwg - 30-Sep-15 10:59 AM

PLOTTED DATE: 30-SEP-2015

SCALE: 1"=10' Horiz.
1"=10' Vert.

CREATED BY: s124970

CONTRACT: none set

DIST/CO/RTE/PM: 07/Los Angeles/I-5/18.4/36.3

PROJECT ID: none set

CROSS SECTIONS

DESIGN STUDY ONLY

All Dimensions are U.S. Survey Feet

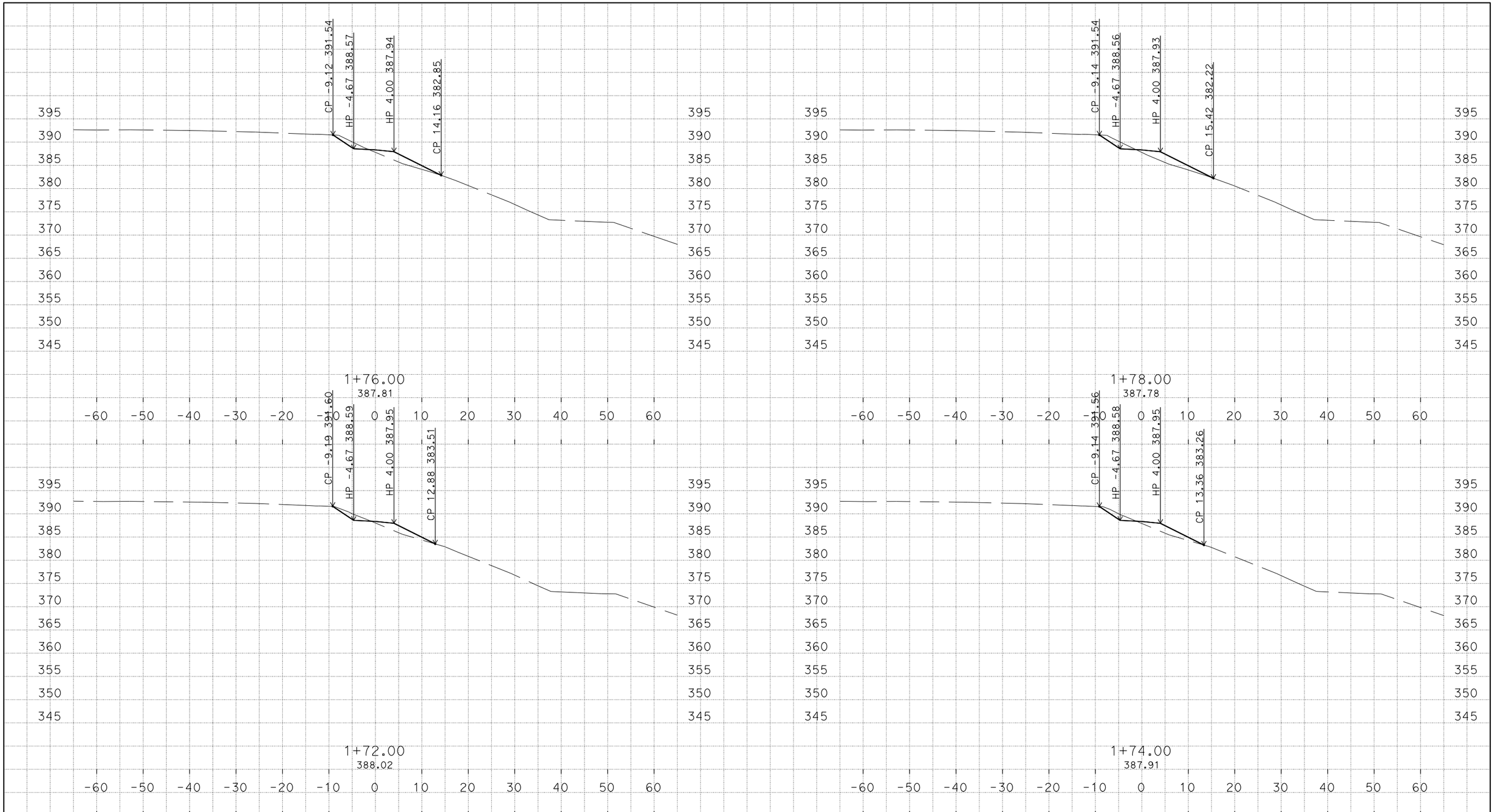

PLOTTED DATE: 30-SEP-2015

SCALE: 1"=10' Horiz.
1"=10' Vert.

CREATED BY: s124970

CONTRACT: none set

DIST/CO/RTE/PM: 07/Los Angeles/I-5/18.4/36.3

PROJECT ID: none set

CROSS SECTIONS

S:\desig\258401\design\C3D\XSec_Qtys
S70_New_Xsec_TEMP_X_C3D_DWG.dwg - 30-Sep-15 10:59 AM

DESIGN STUDY ONLY

All Dimensions are U.S. Survey Feet

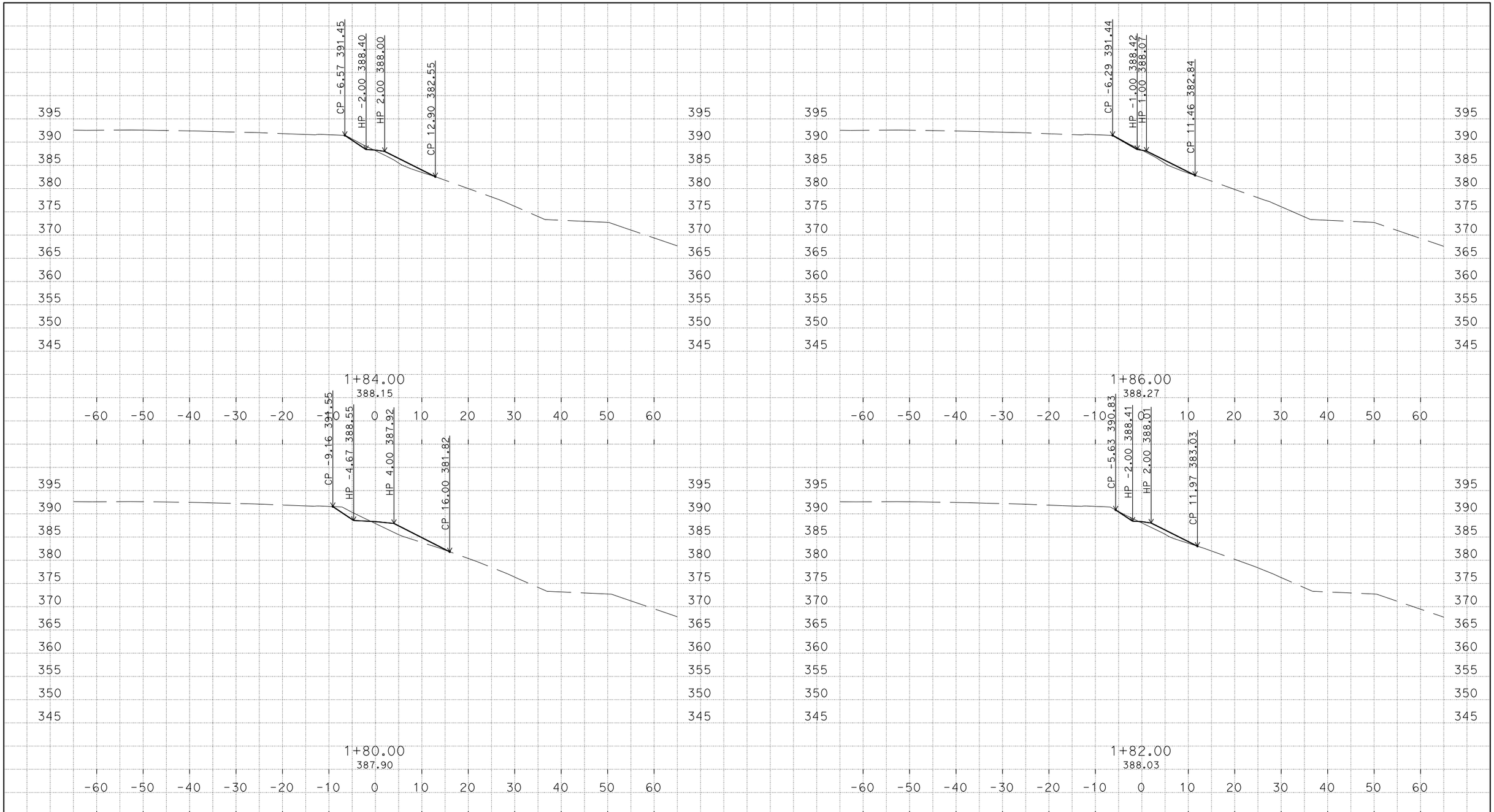

PLOTTED DATE: 30-SEP-2015

SCALE: 1"=10' Horiz.
1"=10' Vert.

CREATED BY: s124970

CONTRACT: none set

DIST/CO/RTE/PM: 07/Los Angeles/I-5/18.4/36.3

PROJECT ID: none set

CROSS SECTIONS

S:\desig\258401\design\C3D\XSec_Qtys
S70_New_Xsec_TEMP_X_C3D_DWG.dwg - 30-Sep-15 10:59 AM

DESIGN STUDY ONLY

All Dimensions are U.S. Survey Feet

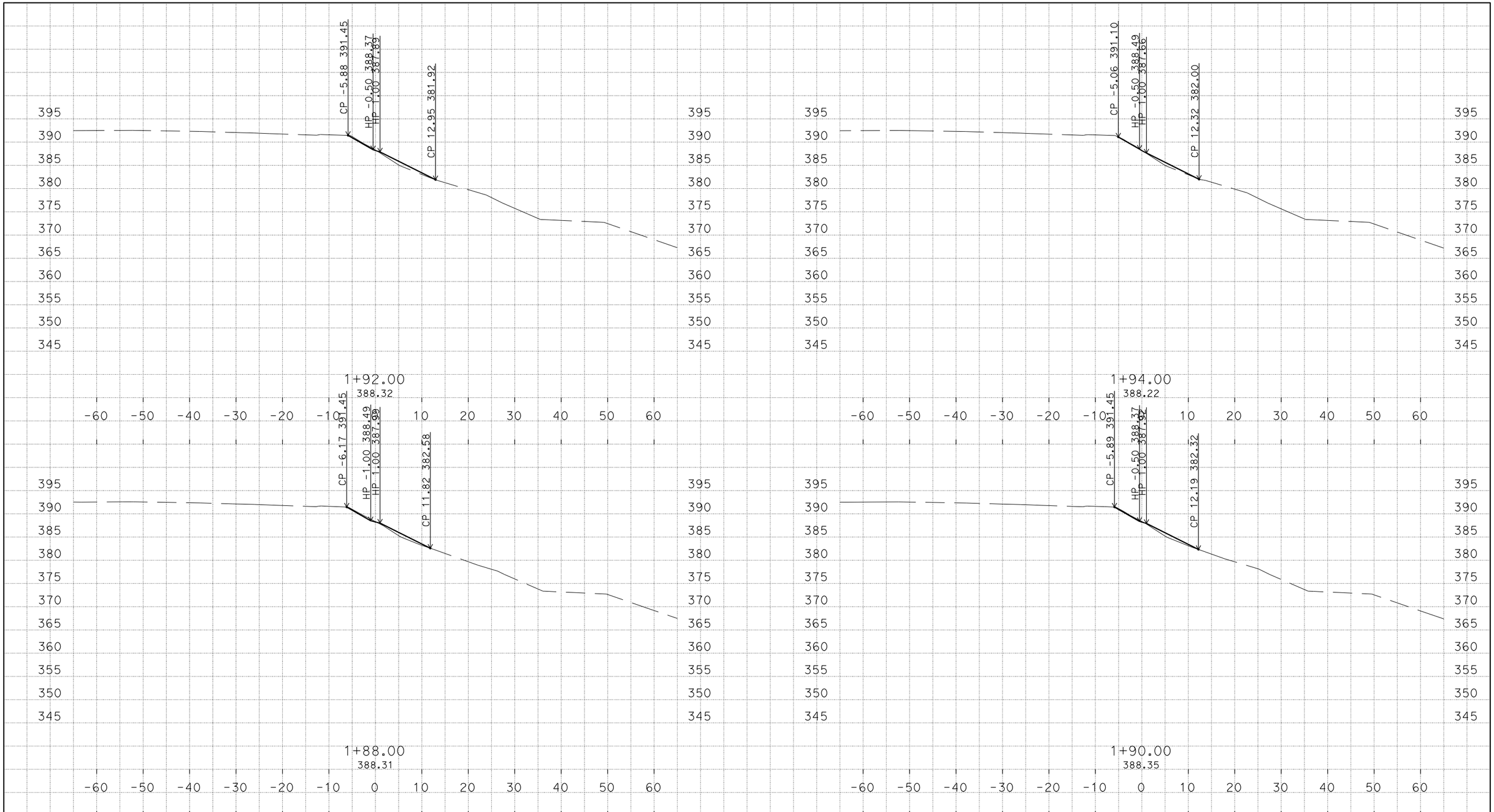

PLOTTED DATE: 30-SEP-2015

SCALE: 1"=10' Horiz.
1"=10' Vert.

CREATED BY: s124970

CONTRACT: none set

DIST/CO/RTE/PM: 07/Los Angeles/I-5/18.4/36.3

PROJECT ID: none set

CROSS SECTIONS

S:\desig\258401\design\C3D\XSec_Qtys
S70_New_Xsec_TEMP_X_C3D_DWG.dwg - 30-Sep-15 10:59 AM

DESIGN STUDY ONLY

All Dimensions are U.S. Survey Feet

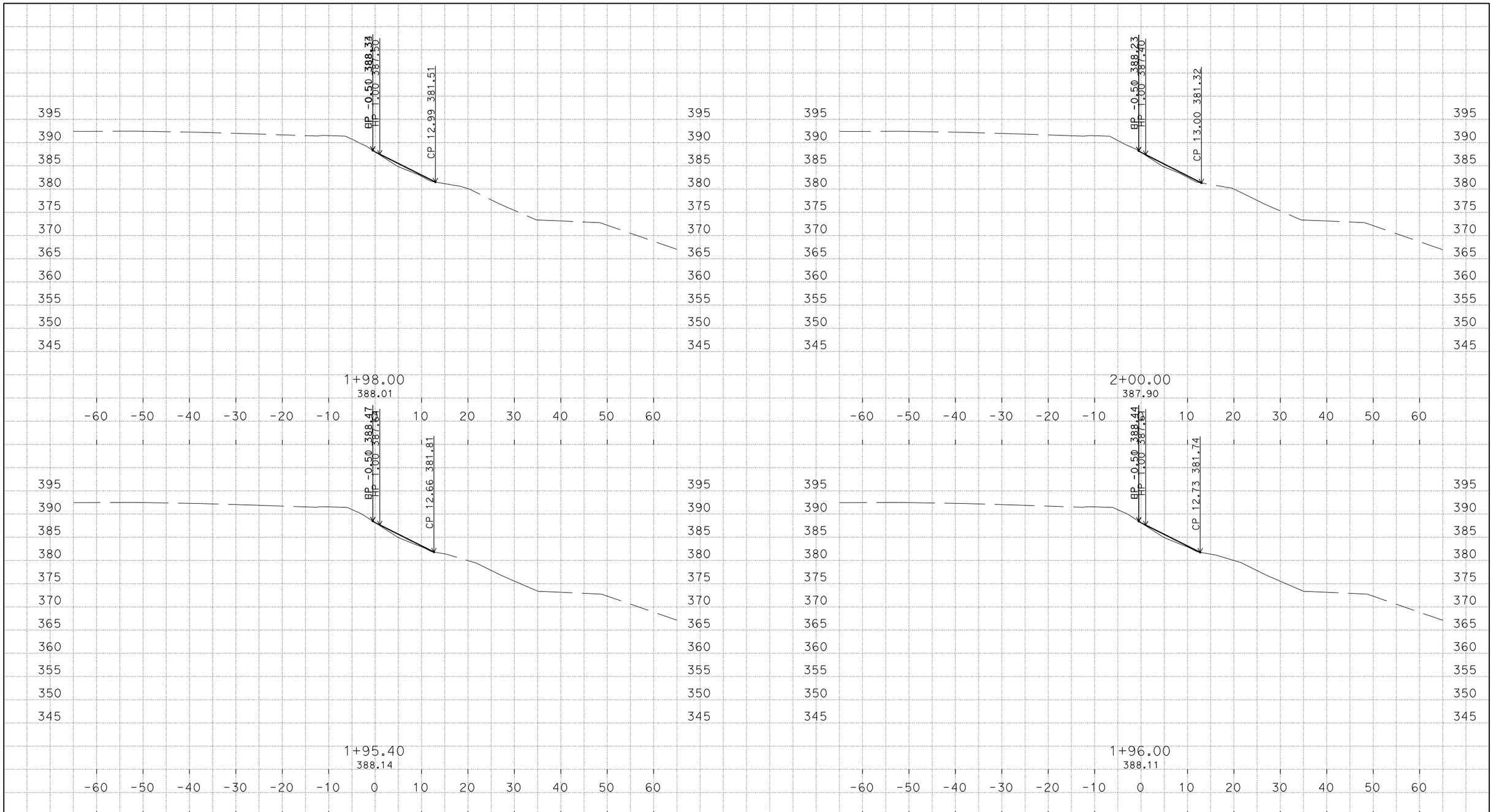

PLOTTED DATE: 30-SEP-2015

SCALE: 1"=10' Horiz.
1"=10' Vert.

CREATED BY: s124970

CONTRACT: none set

DIST/CO/RTE/PM: 07/Los Angeles/I-5/18.4/36.3

PROJECT ID: none set

CROSS SECTIONS

S:\desig\258401\design\C3D\XSec_Qtys
S70_New_Xsec_TEMP_X_C3D_DWG.dwg - 30-Sep-15 10:59 AM