DESIGN STUDY ONLY

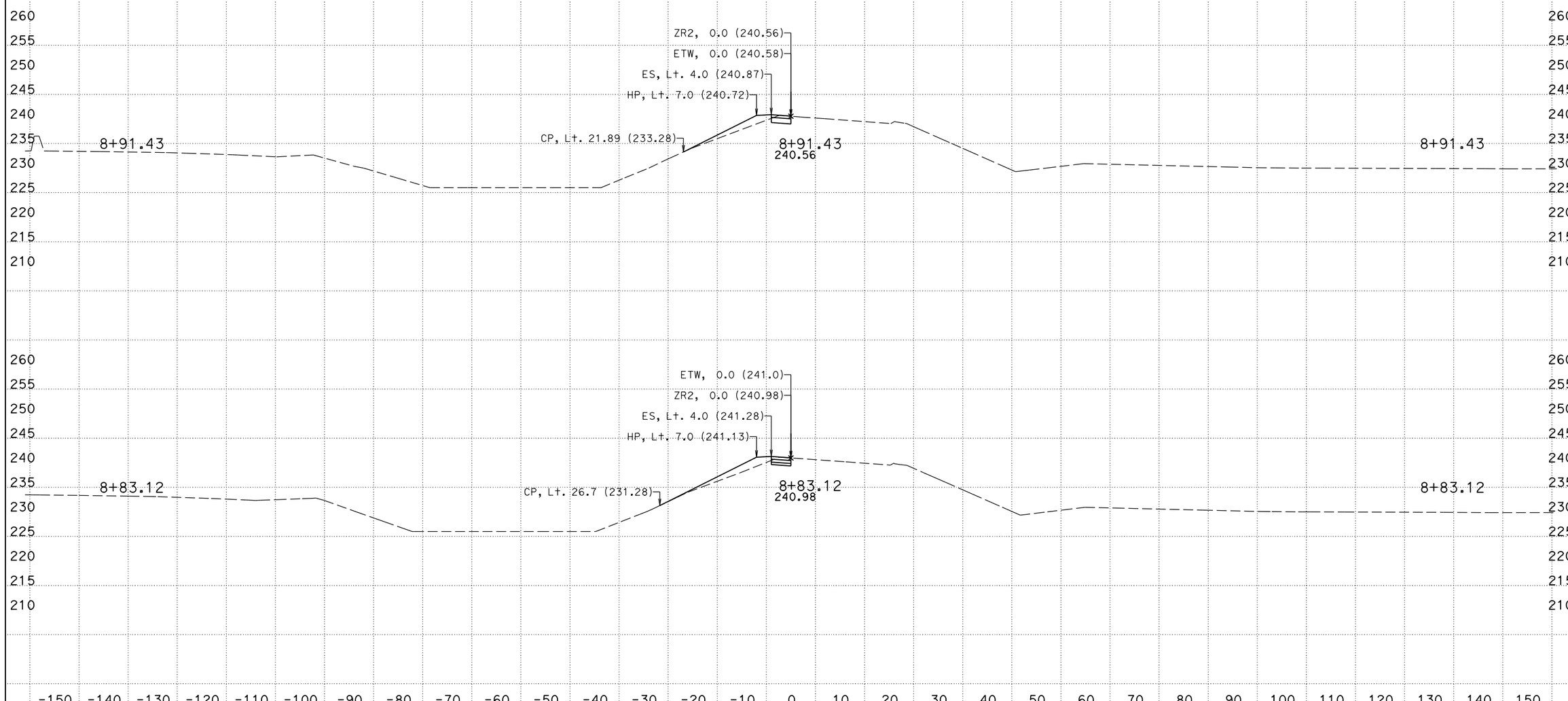

CREATED BY:
DATE: 7/1/2013
KC Project: 0718 File: D:G8\zr2_finish_04-06-12_8+8312_10+81r1_survey.ear

CONTRACT: 06-487501
DIST/CO/RTE/PM: 06/kin/198/R16.5-R17.2
PROJECT ID: "R2" Line-8+83.12-10+81

SCALE: 1" = 10' Horiz.
1" = 10' Vert.

All Dimensions are US Survey Feet

ZR2
CROSS SECTIONS
SHEET 1 OF 4

DESIGN STUDY ONLY

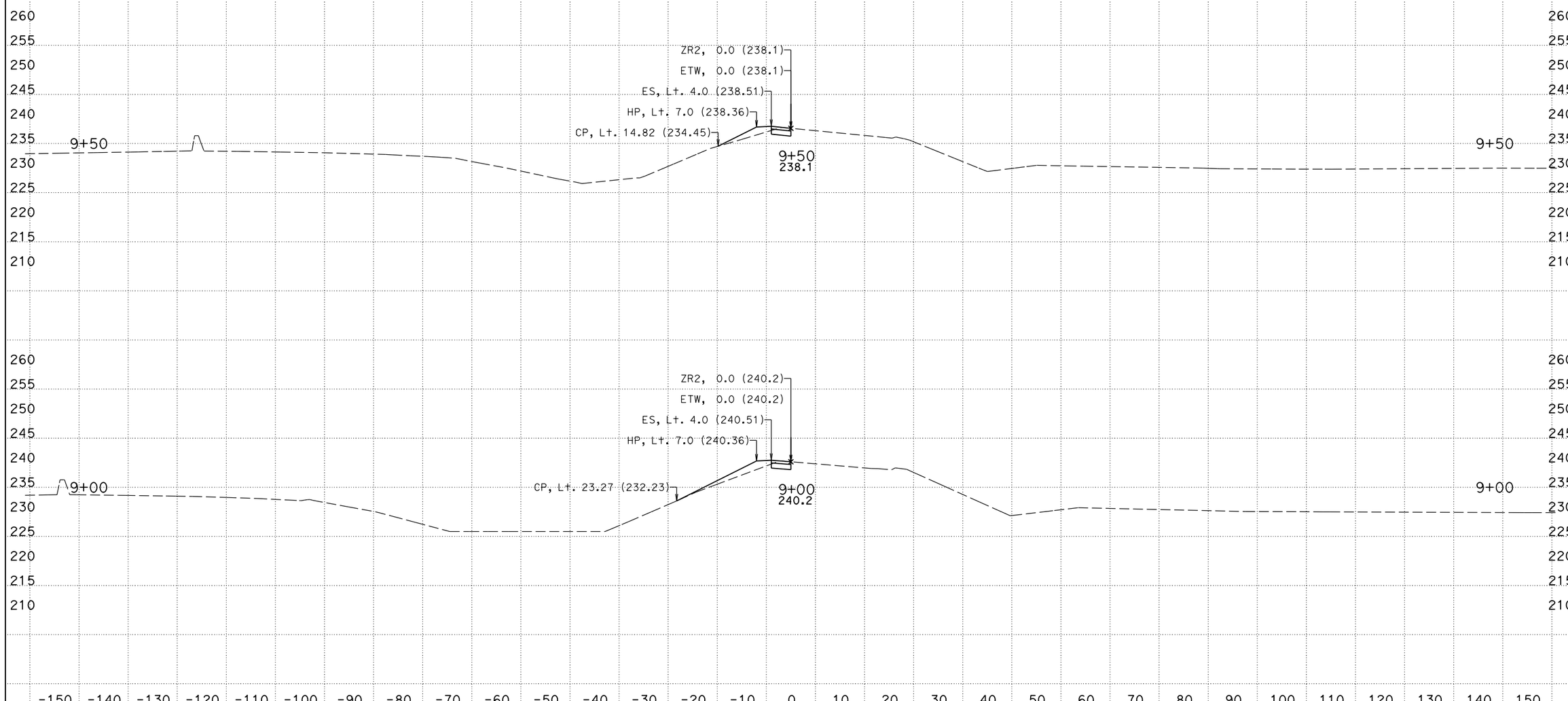

CREATED BY:
DATE: 7/1/2013
KC Project: 0718 File: D:G8\zr2_finish_04-06-12_8+8312_10+81r1_survey.ear

CONTRACT: 06-487501
DIST/CO/RTE/PM: 06/kin/198/R16.5-R17.2
PROJECT ID: "R2" Line-8+83.12-10+81

SCALE: 1" = 10' Horiz.
1" = 10' Vert.

All Dimensions are US Survey Feet

ZR2
CROSS SECTIONS
SHEET 2 OF 4

DESIGN STUDY ONLY

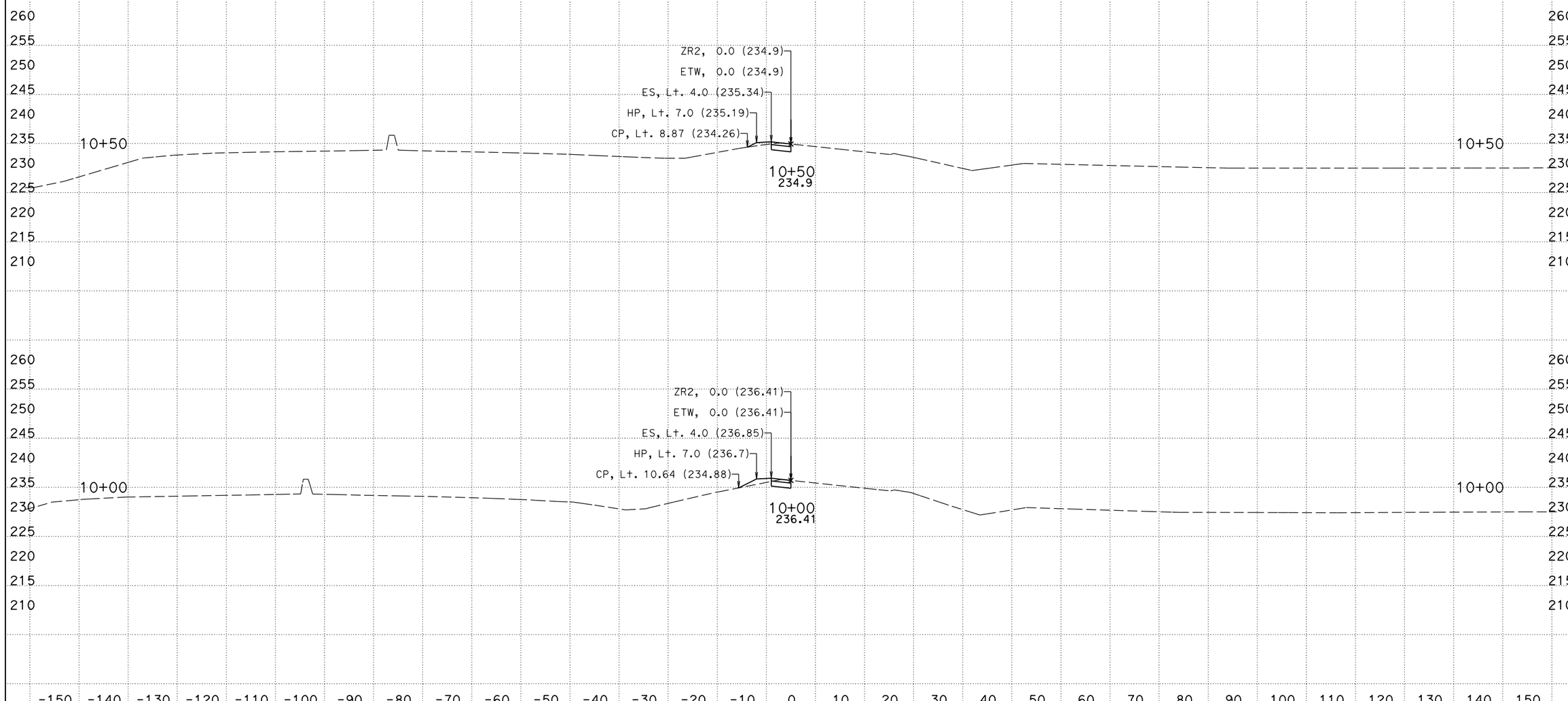

CREATED BY:
DATE: 7/1/2013
KC Project: 0718

CONTRACT: 06-487501
DIST/CO/RTE/PM: 06/kin/198/R16.5-R17.2
File: D:G8\zr2_finish_04-06-12_8+8312_10+81r1_survey.ear PROJECT ID: "R2" Line-8+83.12-10+81

SCALE: 1" = 10' Horiz.
1" = 10' Vert.

All Dimensions are US Survey Feet

ZR2
CROSS SECTIONS
SHEET 3 OF 4

DESIGN STUDY ONLY

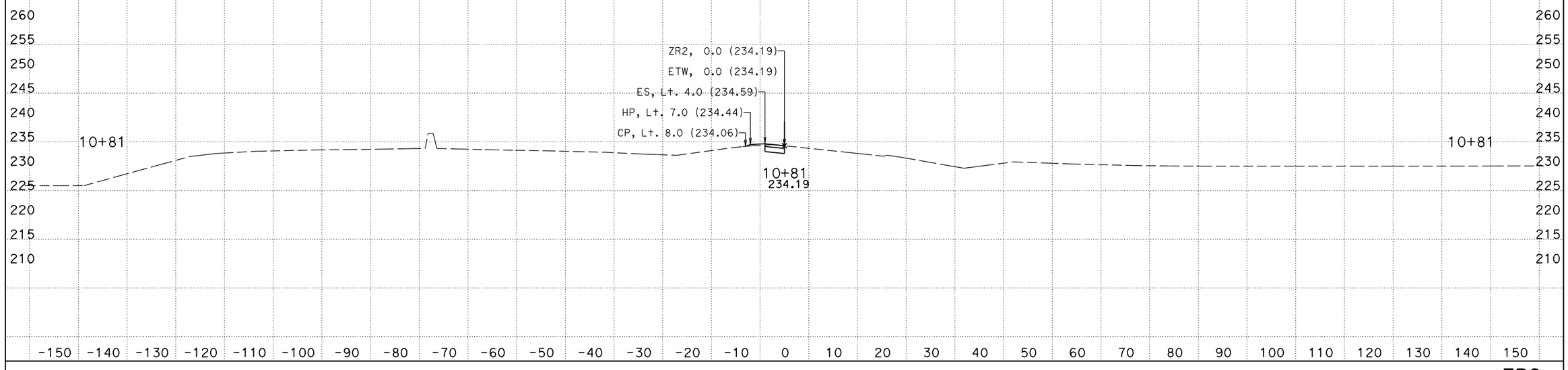

CREATED BY:
DATE: 7/1/2013
KC Project: 0718

CONTRACT: 06-487501
DIST/CO/RTE/PM: 06/kin/198/R16.5-R17.2
File: D:G8\zr2_finish_04-06-12_8+8312_10+81r1_survey.ear PROJECT ID: "R2" Line-8+83.12-10+81

SCALE: 1" = 10' Horiz.
1" = 10' Vert.

All Dimensions are US Survey Feet

ZR2
CROSS SECTIONS
SHEET 4 OF 4