FOR EARTHWORK DEVELPMENT ONLY

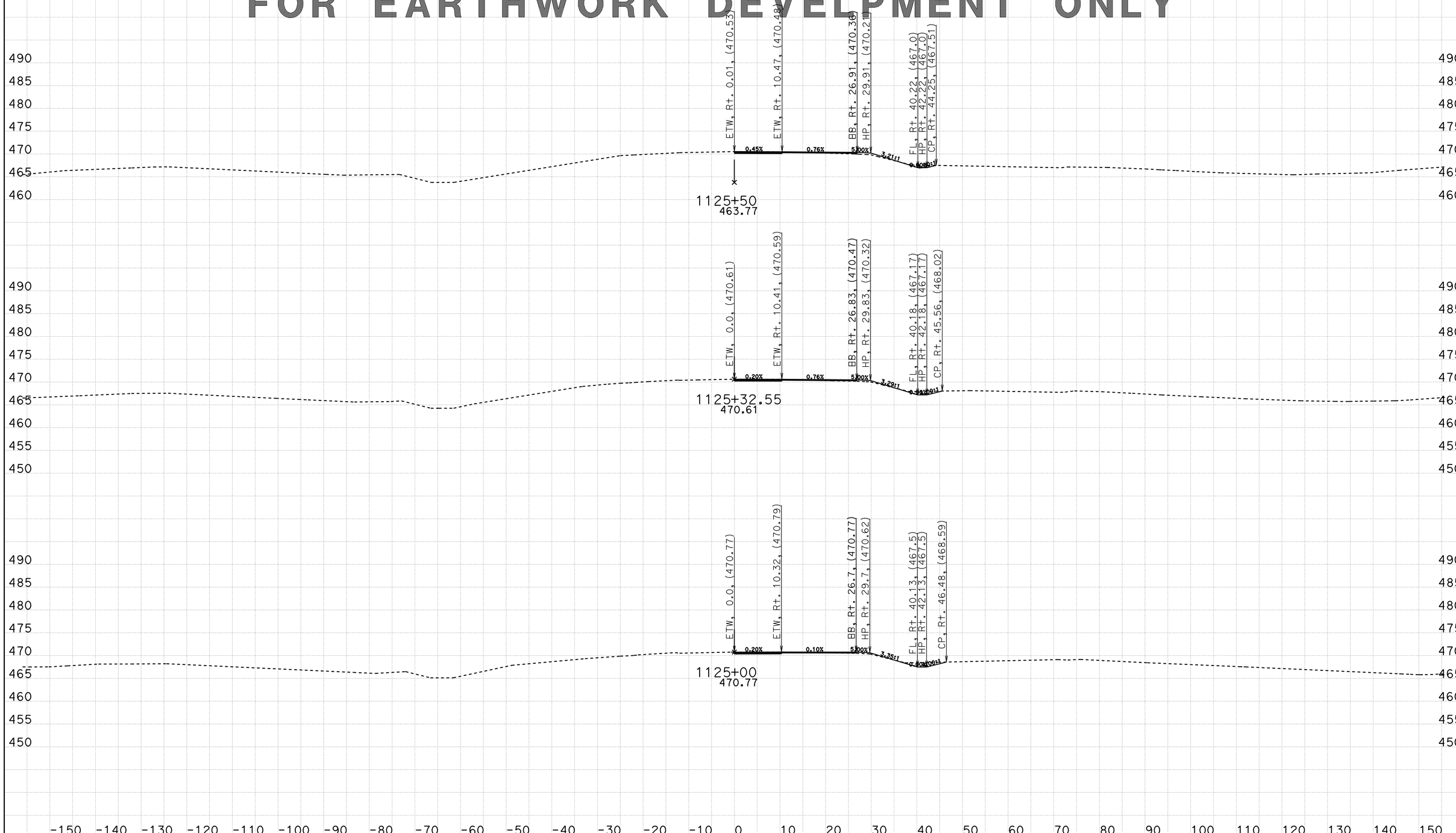

CREATED BY: Eltahir Ataelgeed
DATE: 12/9/2015
KC Project: TUL65 File: D:\Tul65_Final\TUL65\tul65n1_design.ear

CONTRACT: 06-434014
DIST/CO/RTE/PM: 06-Tul65-15.1/18.0
PROJECT ID: 0600000967

SCALE: 1" = 10' Horiz.
1" = 10' Vert.

All Dimensions are US Survey Feet

TUL65N1
CROSS SECTIONS
SHEET 1 OF 139

FOR EARTHWORK DEVELPMENT ONLY

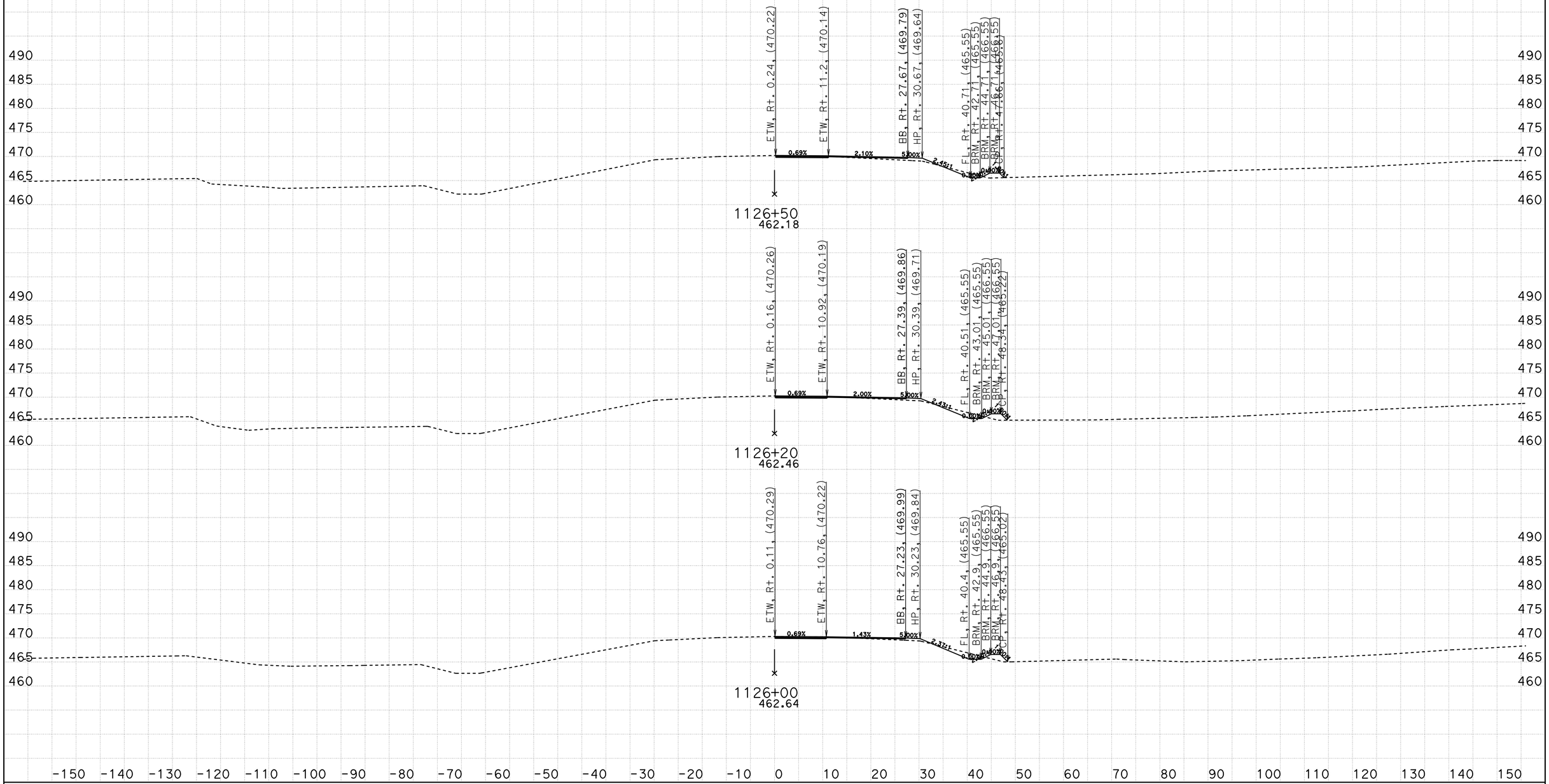

CREATED BY: Eltahir Ataelgeed
DATE: 12/9/2015
KC Project: TUL65 File: D:\Tul65_Final\TUL65\tul65n1_design.ear

CONTRACT: 06-434014
DIST/CO/RTE/PM: 06-Tul65-15.1/18.0
PROJECT ID: 0600000967

SCALE: 1" = 10' Horiz.
1" = 10' Vert.

All Dimensions are US Survey Feet

TUL65N1
CROSS SECTIONS
SHEET 2 OF 139

FOR EARTHWORK DEVELPMENT ONLY

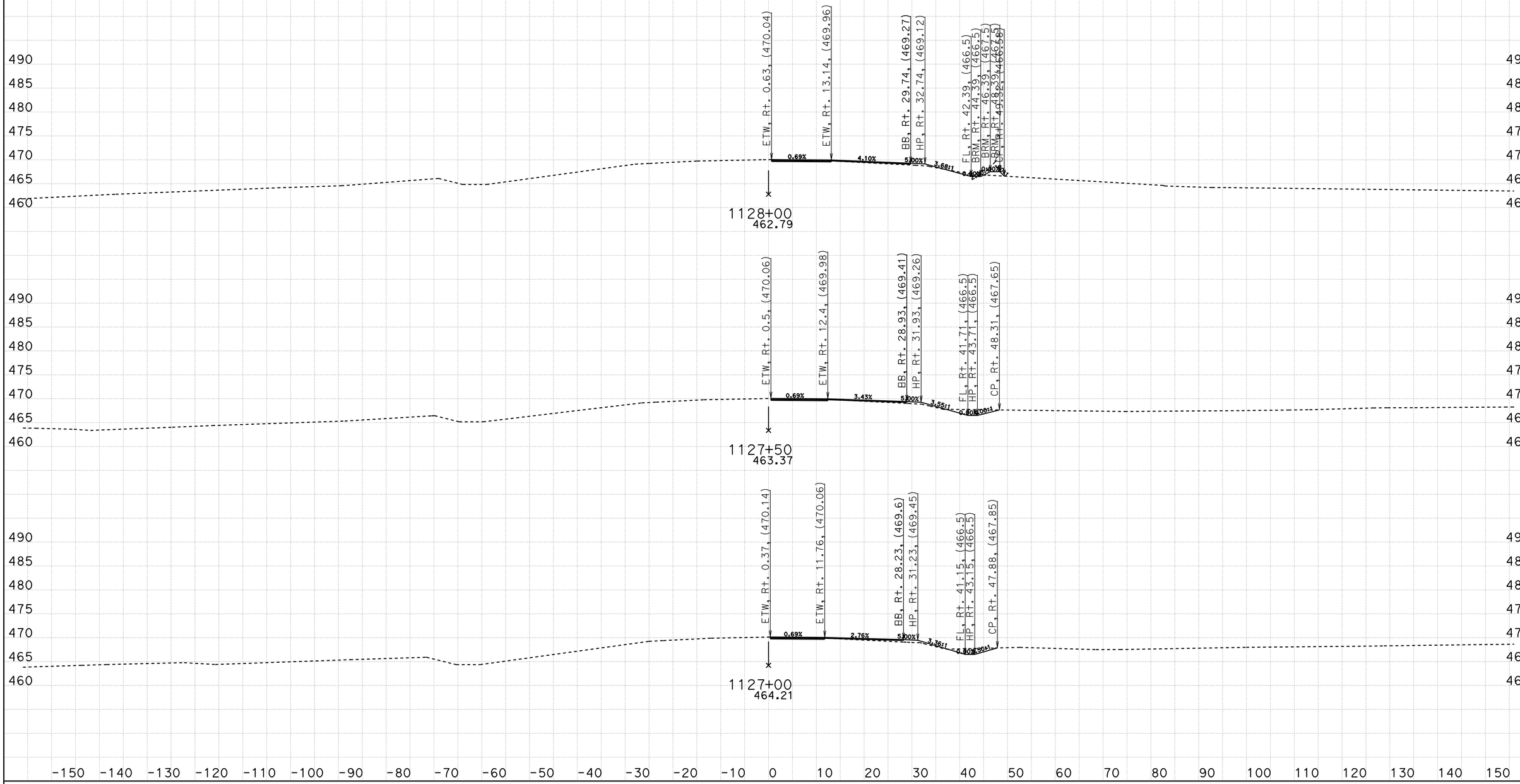

CREATED BY: Eltahir Ataelgeed
DATE: 12/9/2015
KC Project: TUL65 File: D:\Tul65_Final\TUL65\tul65n1_design.ear

CONTRACT: 06-434014
DIST/CO/RTE/PM: 06-Tul65-15.1/18.0
PROJECT ID: 0600000967

SCALE: 1" = 10' Horiz.
1" = 10' Vert.

All Dimensions are US Survey Feet

TUL65N1
CROSS SECTIONS

FOR EARTHWORK DEVELPMENT ONLY

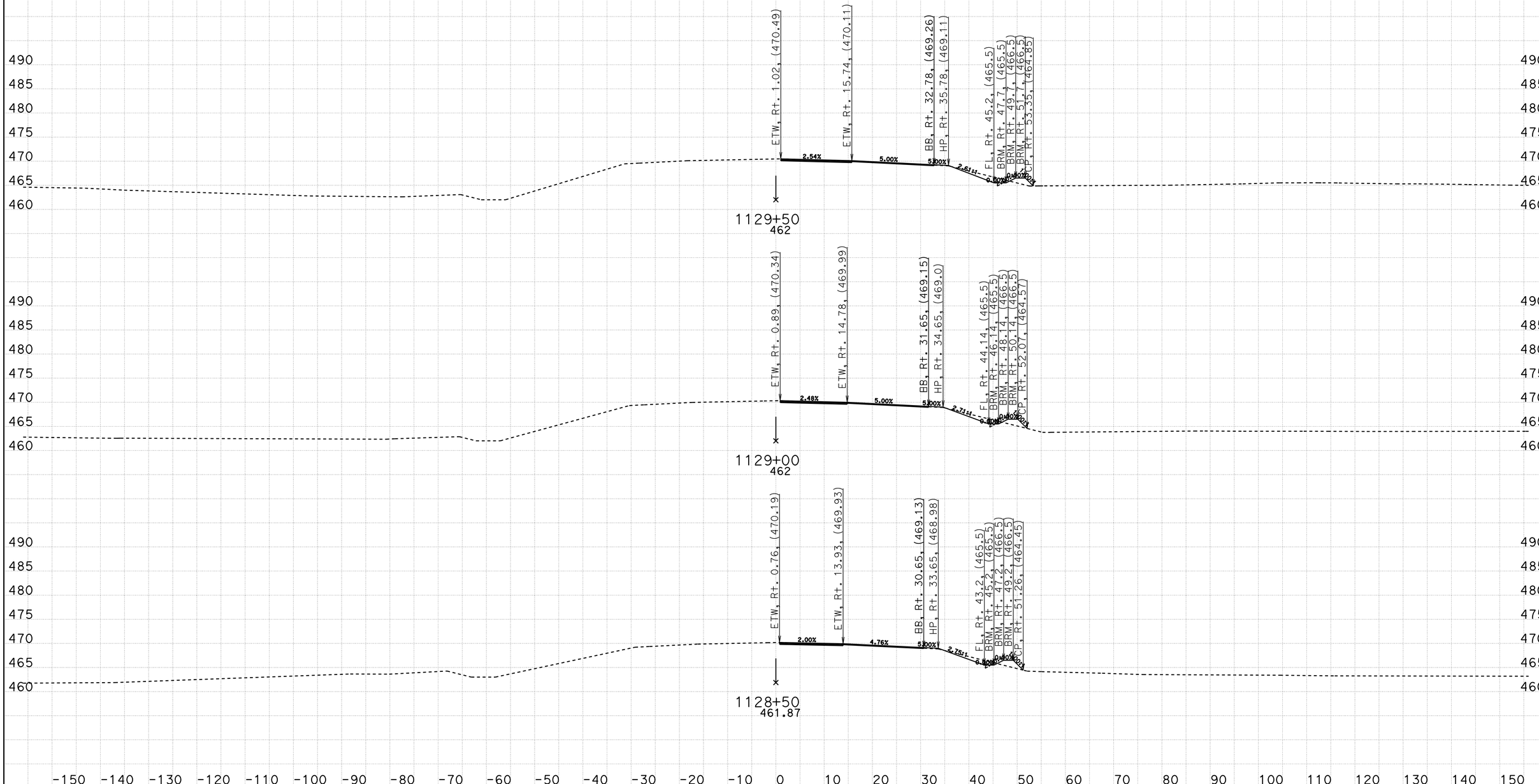

CREATED BY: Eltahir Ataelgeed
DATE: 12/9/2015
KC Project: TUL65 File: D:\Tul65_Final\TUL65\tul65n1_design.ear

CONTRACT: 06-434014
DIST/CO/RTE/PM: 06-Tul65-15.1/18.0
PROJECT ID: 0600000967

SCALE: 1" = 10' Horiz.
1" = 10' Vert.

All Dimensions are US Survey Feet

TUL65N1
CROSS SECTIONS
SHEET 4 OF 139

FOR EARTHWORK DEVELPMENT ONLY

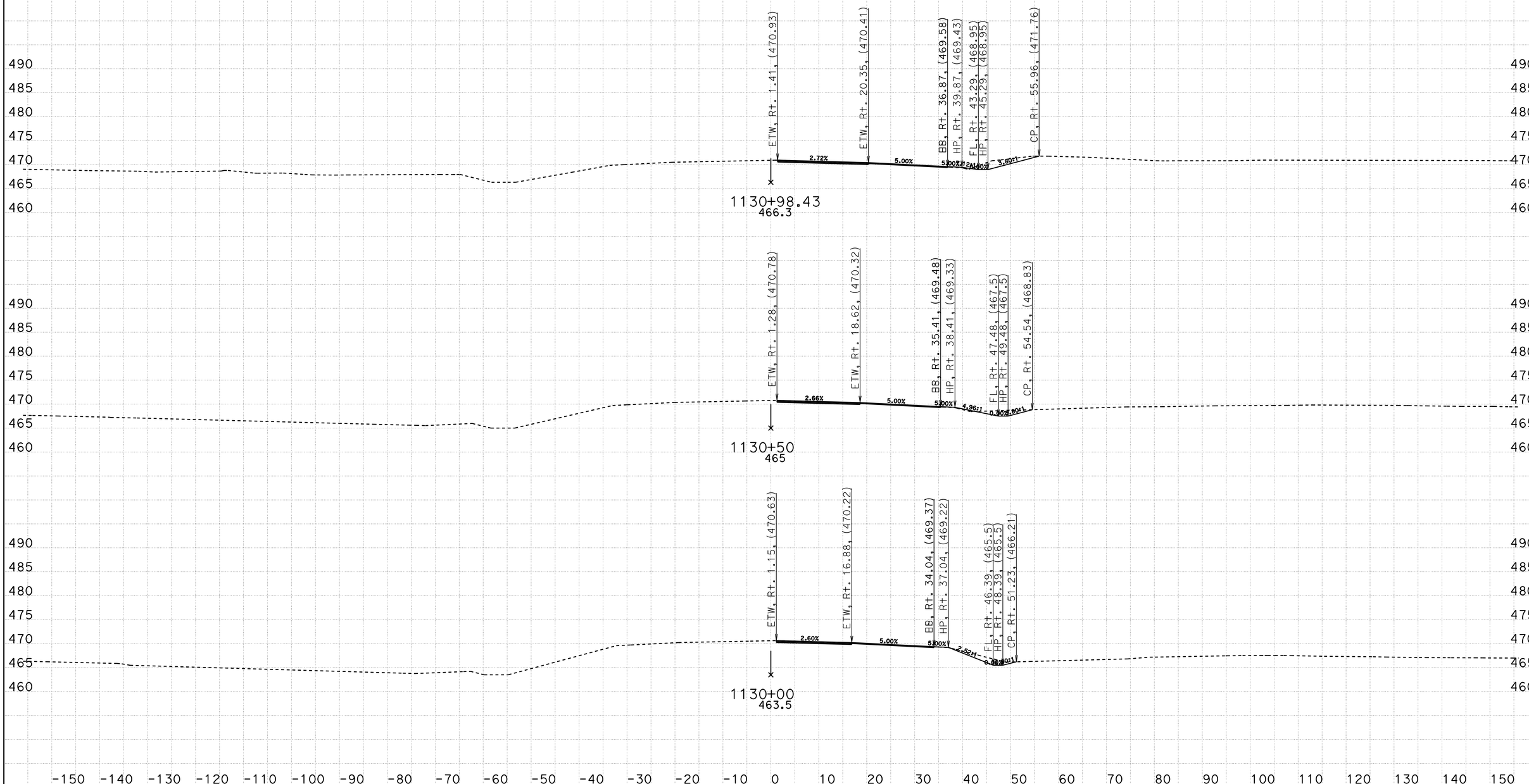

CREATED BY: Eltahir Ataelgeed
DATE: 12/9/2015
KC Project: TUL65 File: D:\Tul65_Final\TUL65\tul65n1_design.ear

CONTRACT: 06-434014
DIST/CO/RTE/PM: 06-Tul65-15.1/18.0
PROJECT ID: 0600000967

SCALE: 1" = 10' Horiz.
1" = 10' Vert.

All Dimensions are US Survey Feet

TUL65N1
CROSS SECTIONS
SHEET 5 OF 139

FOR EARTHWORK DEVELPMENT ONLY

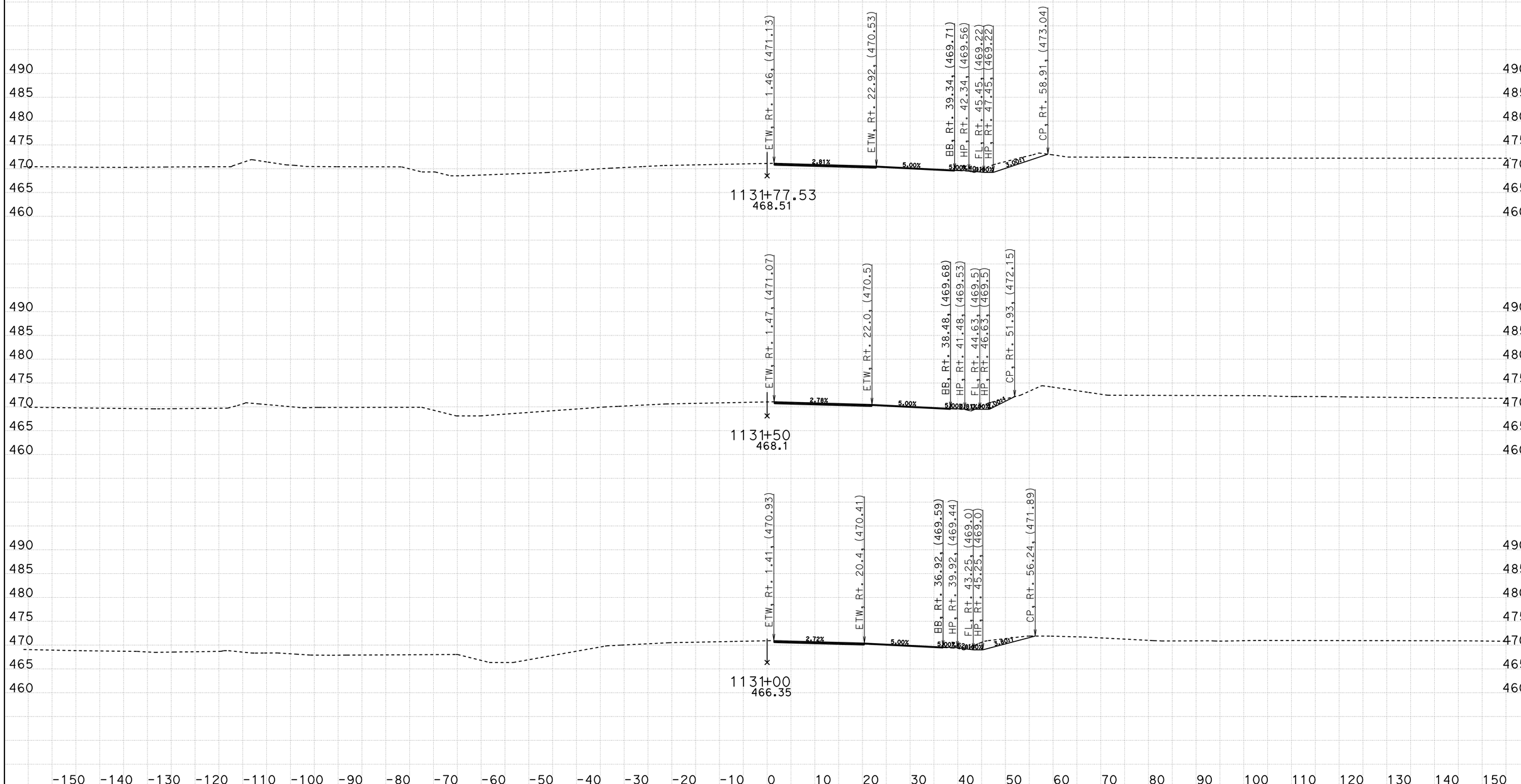

CREATED BY: Eltahir Ataelgeed
DATE: 12/9/2015
KC Project: TUL65 File: D:\Tul65_Final\TUL65\tul65n1_design.ear

CONTRACT: 06-434014
DIST/CO/RTE/PM: 06-Tul65-15.1/18.0
PROJECT ID: 0600000967

SCALE: 1" = 10' Horiz.
1" = 10' Vert.

All Dimensions are US Survey Feet

TUL65N1
CROSS SECTIONS
SHEET 6 OF 139

FOR EARTHWORK DEVELPMENT ONLY

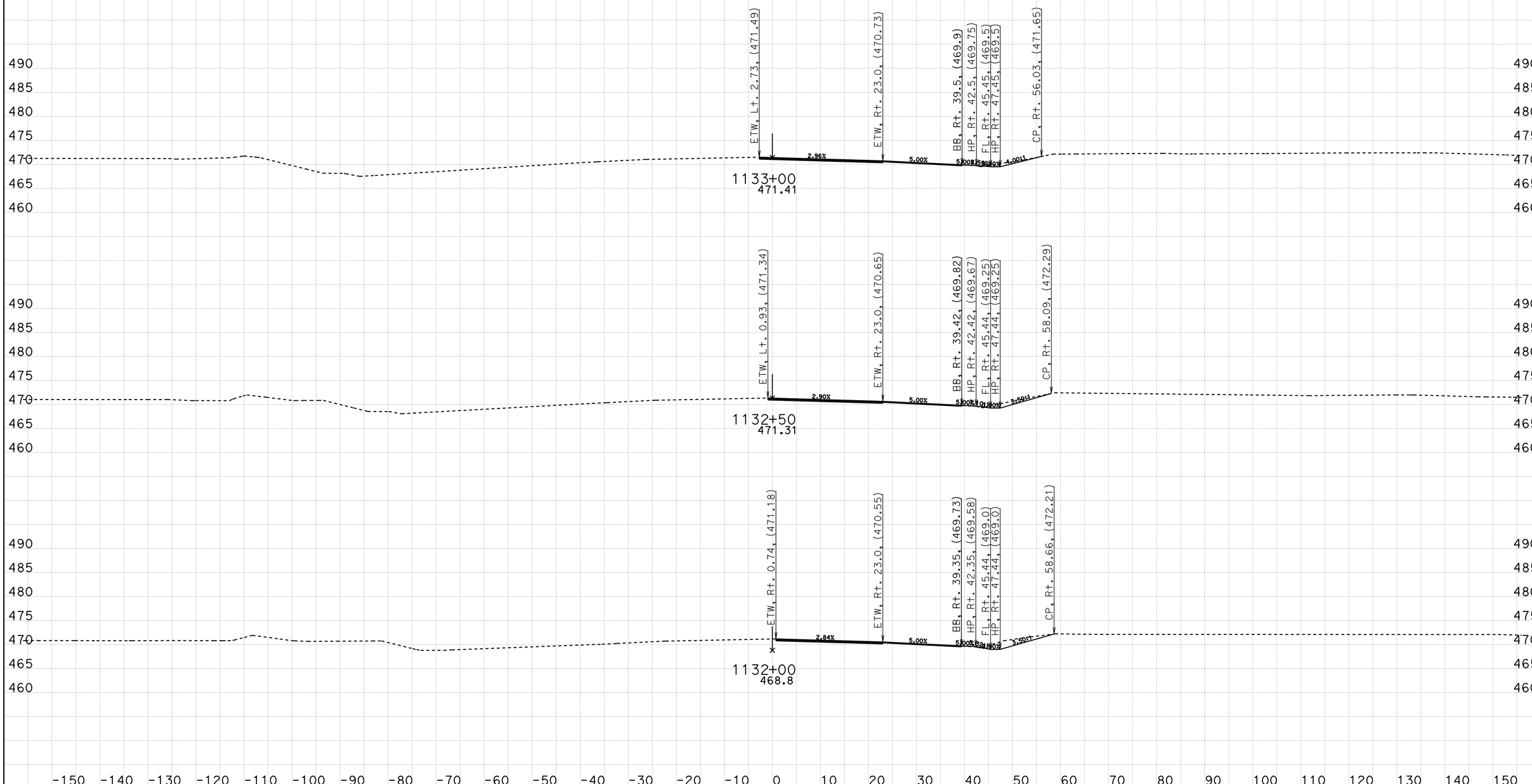

CREATED BY: Eltahir Ataelgeed
DATE: 12/9/2015
KC Project: TUL65 File: D:\Tul65_Final\TUL65\tul65n1_design.ear

CONTRACT: 06-434014
DIST/CO/RTE/PM: 06-Tul65-15.1/18.0
PROJECT ID: 0600000967

SCALE: 1" = 10' Horiz.
1" = 10' Vert.

All Dimensions are US Survey Feet

TUL65N1
CROSS SECTIONS
SHEET 7 OF 139

FOR EARTHWORK DEVELPMENT ONLY

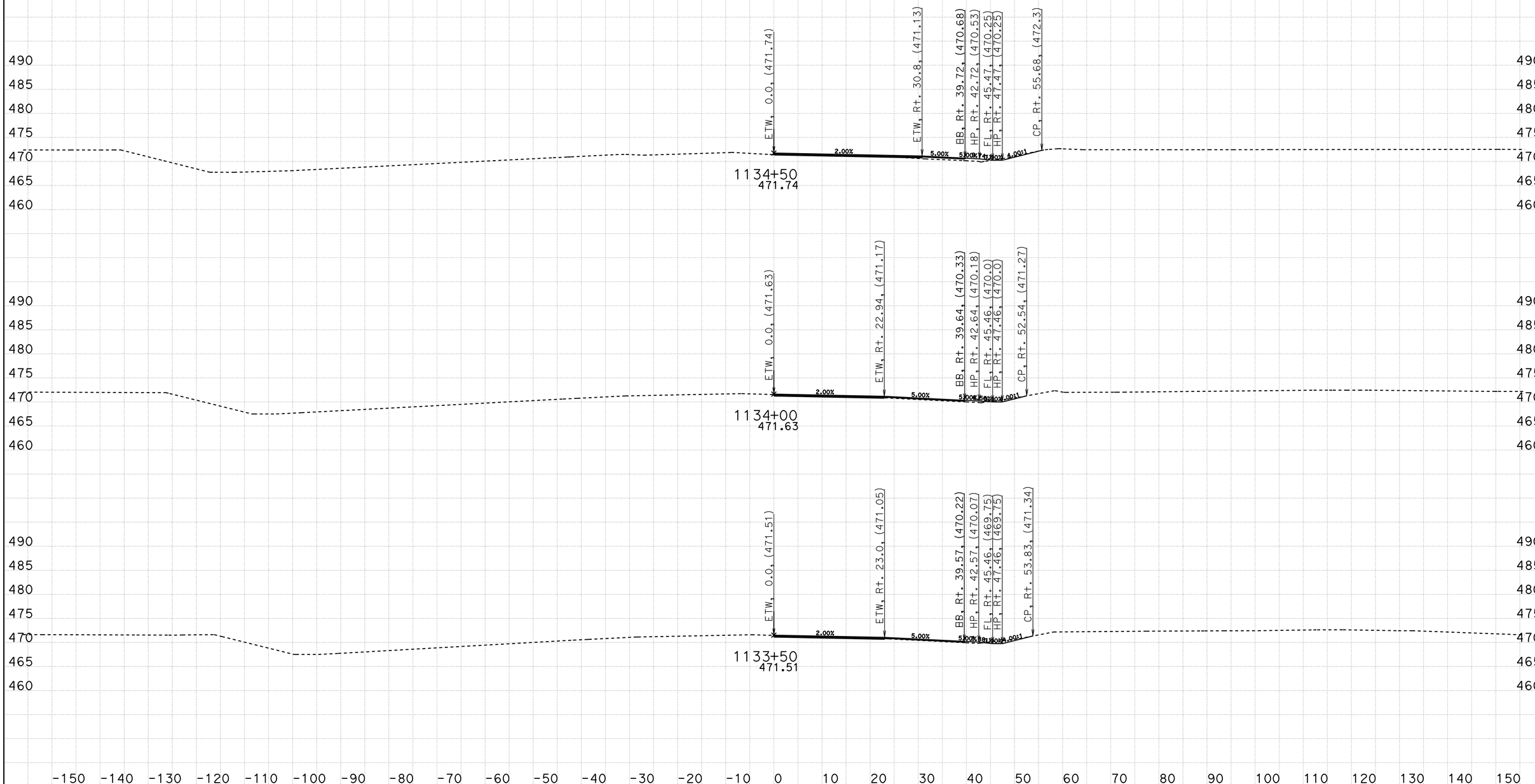

CREATED BY: Eltahir Ataelgeed
DATE: 12/9/2015
KC Project: TUL65 File: D:\Tul65_Final\TUL65\tul65n1_design.ear

CONTRACT: 06-434014
DIST/CO/RTE/PM: 06-Tul65-15.1/18.0
PROJECT ID: 0600000967

SCALE: 1" = 10' Horiz.
1" = 10' Vert.

All Dimensions are US Survey Feet

TUL65N1
CROSS SECTIONS

FOR EARTHWORK DEVELPMENT ONLY

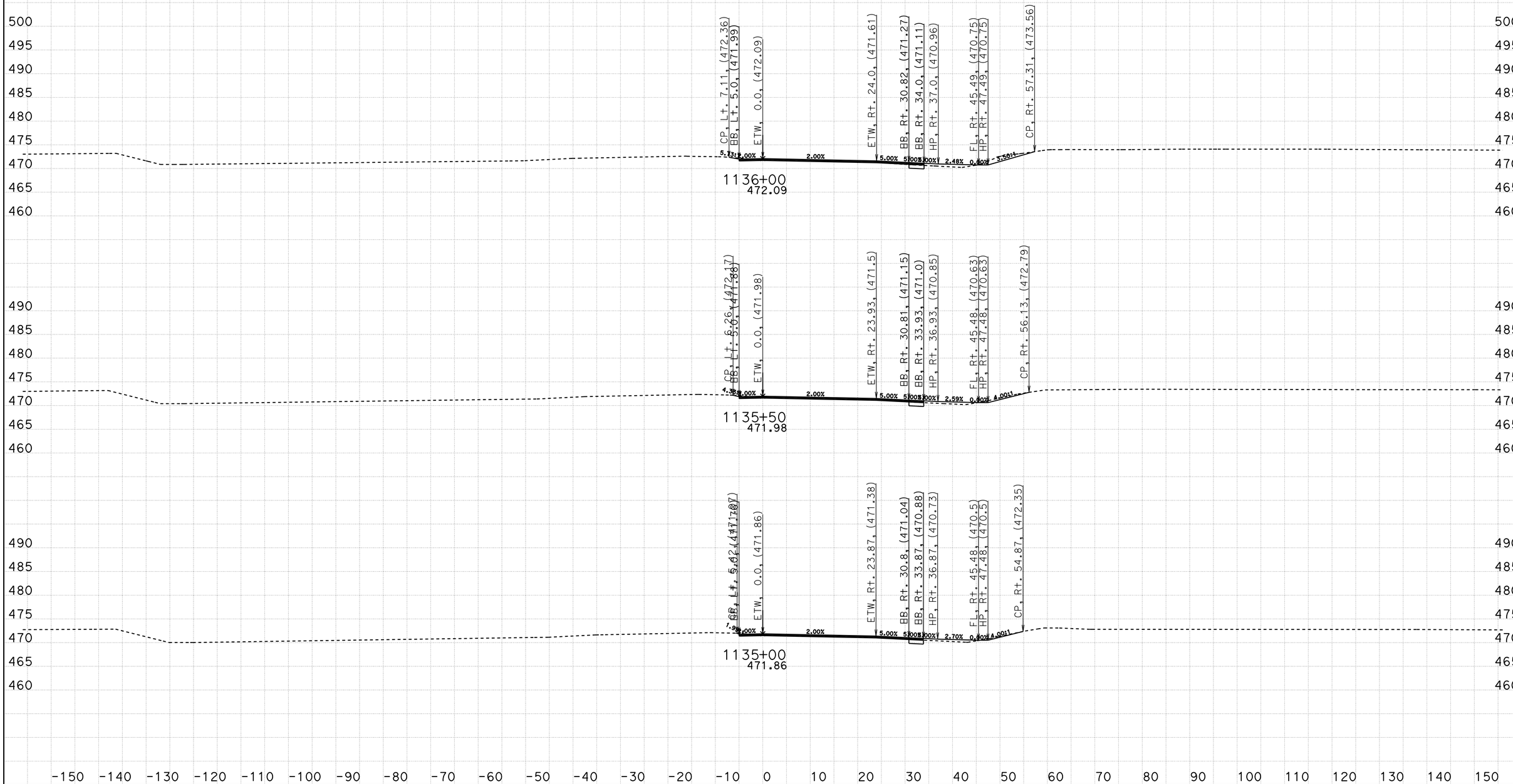

CREATED BY: Eltahir Ataelgeed
DATE: 12/9/2015
KC Project: TUL65 File: D:\Tul65_Final\TUL65\tul65n1_design.ear

CONTRACT: 06-434014
DIST/CO/RTE/PM: 06-Tul65-15.1/18.0
PROJECT ID: 0600000967

SCALE: 1" = 10' Horiz.
1" = 10' Vert.

All Dimensions are US Survey Feet

TUL65N1
CROSS SECTIONS
SHEET 9 OF 139

FOR EARTHWORK DEVELPMENT ONLY

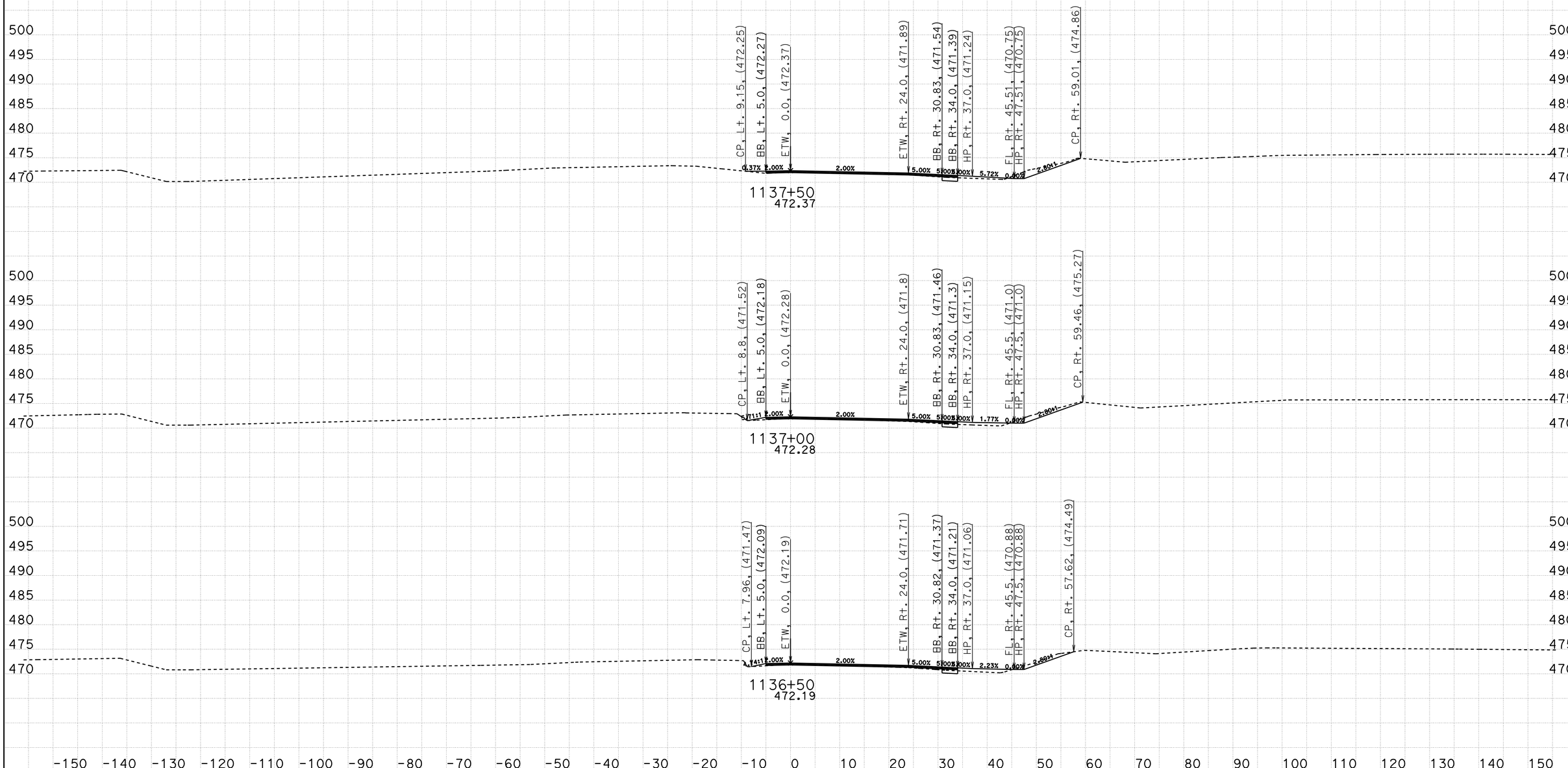

CREATED BY: Eltahir Ataelgeed
DATE: 12/9/2015
KC Project: TUL65 File: D:\Tul65_Final\TUL65\tul65n1_design.ear

CONTRACT: 06-434014
DIST/CO/RTE/PM: 06-Tul65-15.1/18.0
PROJECT ID: 0600000967

SCALE: 1" = 10' Horiz.
1" = 10' Vert.

All Dimensions are US Survey Feet

TUL65N1
CROSS SECTIONS
SHEET 10 OF 139

FOR EARTHWORK DEVELPMENT ONLY

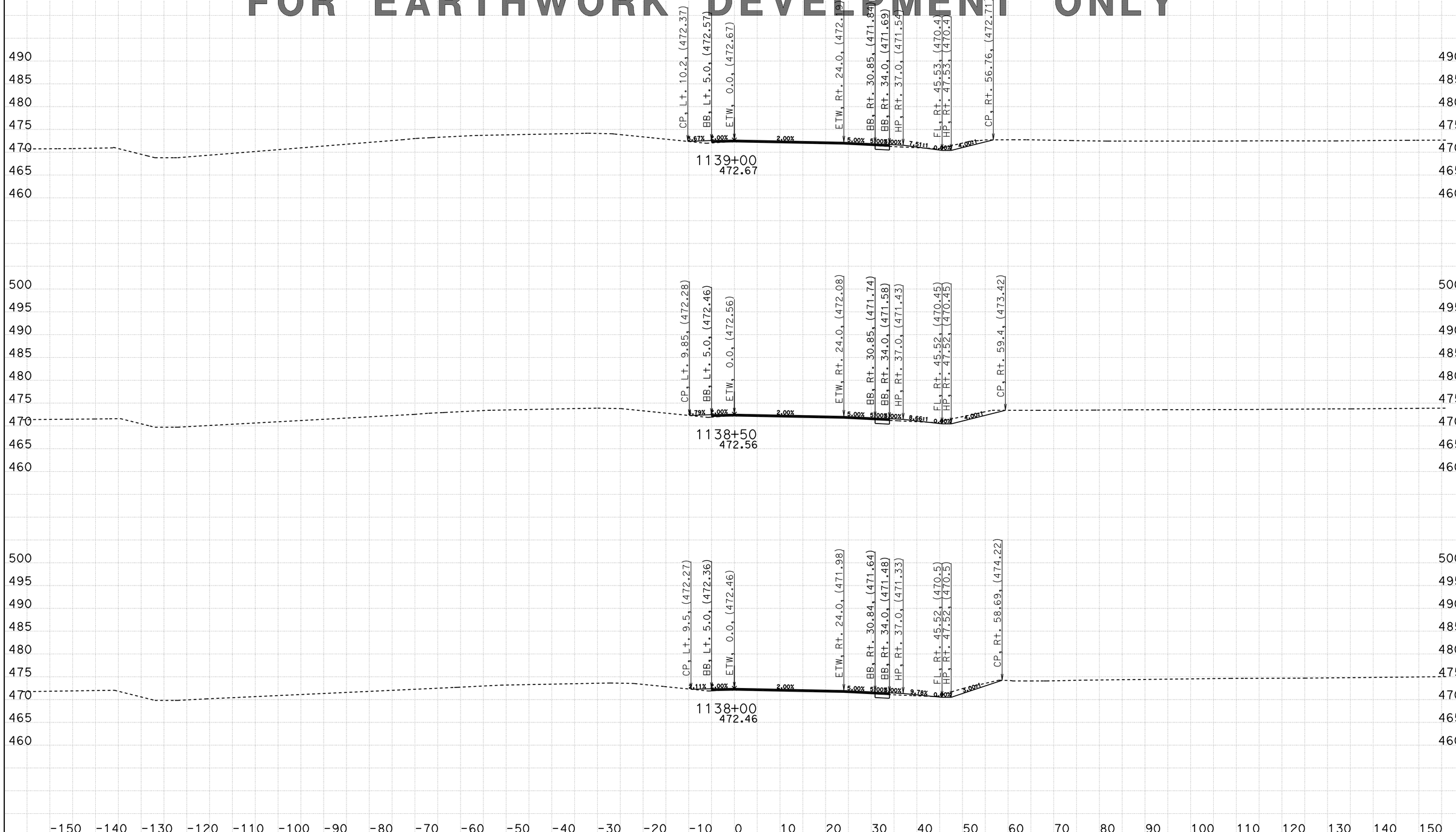

CREATED BY: Eltahir Ataelgeed
DATE: 12/9/2015
KC Project: TUL65 File: D:\Tul65_Final\TUL65\tul65n1_design.ear

CONTRACT: 06-434014
DIST/CO/RTE/PM: 06-Tul65-15.1/18.0
PROJECT ID: 0600000967

SCALE: 1" = 10' Horiz.
1" = 10' Vert.

All Dimensions are US Survey Feet

TUL65N1
CROSS SECTIONS
SHEET 11 OF 139

FOR EARTHWORK DEVELPMENT ONLY

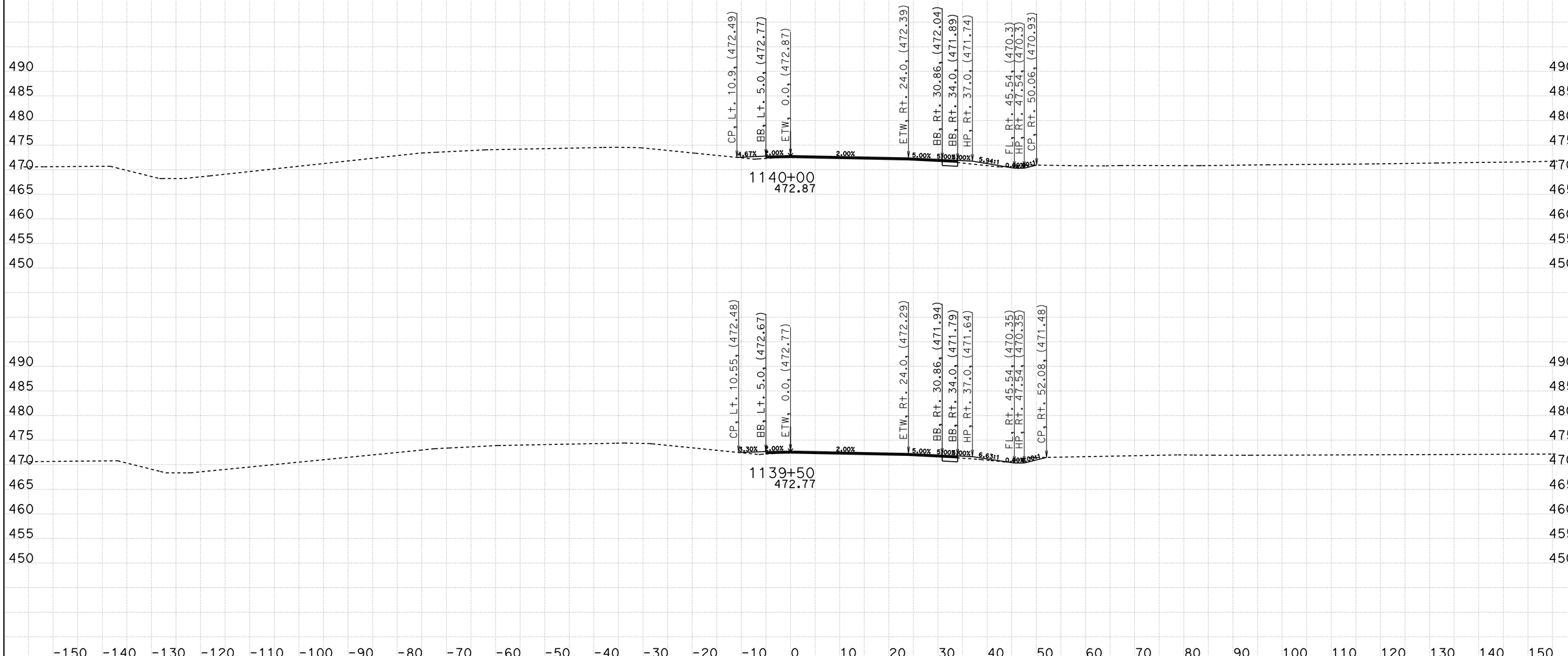

CREATED BY: Eltahir Ataelgeed
DATE: 12/9/2015
KC Project: TUL65 File: D:\Tul65_Final\TUL65\tul65n1_design.ear

CONTRACT: 06-434014
DIST/CO/RTE/PM: 06-Tul65-15.1/18.0
PROJECT ID: 0600000967

SCALE: 1" = 10' Horiz.
1" = 10' Vert.

All Dimensions are US Survey Feet

TUL65N1
CROSS SECTIONS
SHEET 12 OF 139

FOR EARTHWORK DEVELPMENT ONLY



CREATED BY: Eltahir Ataelgeed
DATE: 12/9/2015
KC Project: TUL65 File: D:\Tul65_Final\TUL65\tul65n1_design.ear

CONTRACT: 06-434014
DIST/CO/RTE/PM: 06-Tul65-15.1/18.0
PROJECT ID: 0600000967

SCALE: 1" = 10' Horiz.
1" = 10' Vert.

All Dimensions are US Survey Feet

TUL65N1
CROSS SECTIONS
SHEET 13 OF 139

FOR EARTHWORK DEVELPMENT ONLY

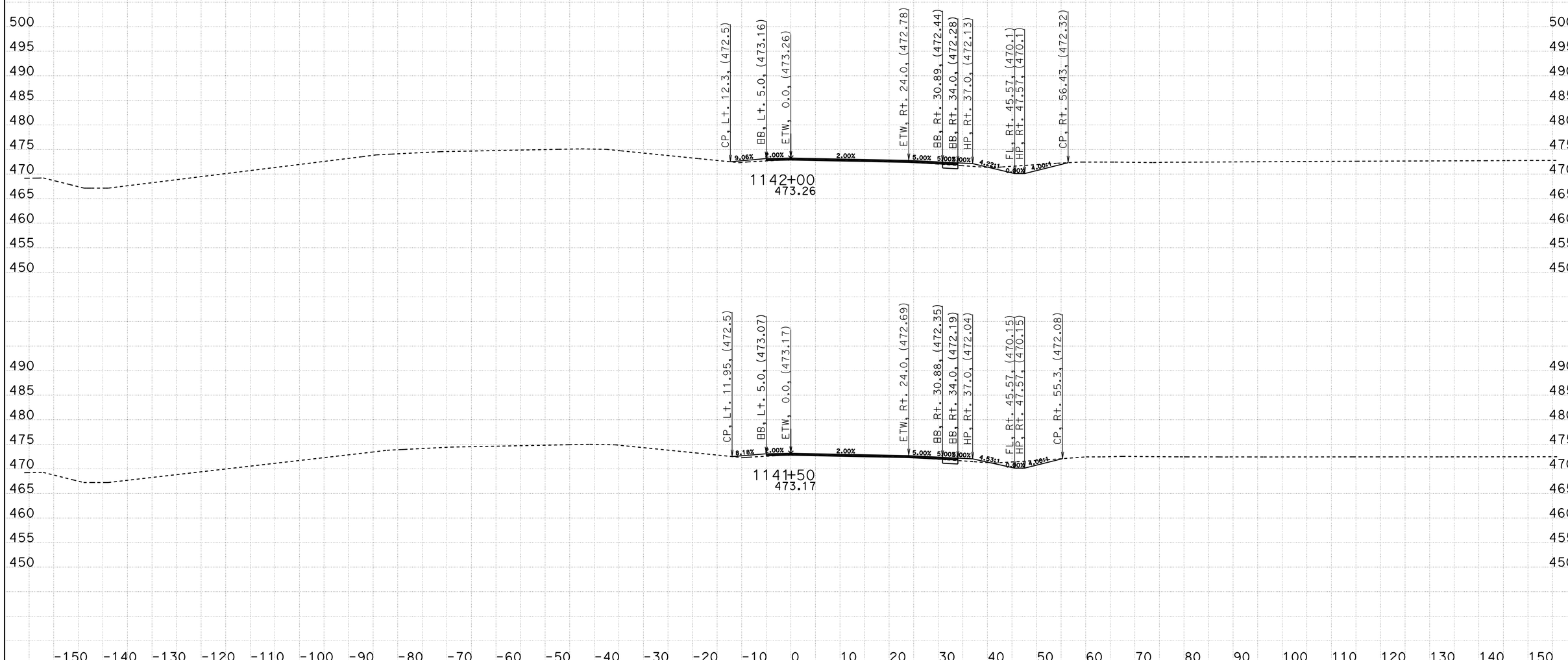

CREATED BY: Eltahir Ataelgeed
DATE: 12/9/2015
KC Project: TUL65 File: D:\Tul65_Final\TUL65\tul65n1_design.ear

CONTRACT: 06-434014
DIST/CO/RTE/PM: 06-Tul65-15.1/18.0
PROJECT ID: 0600000967

SCALE: 1" = 10' Horiz.
1" = 10' Vert.

All Dimensions are US Survey Feet

TUL65N1
CROSS SECTIONS
SHEET 14 OF 139

FOR EARTHWORK DEVELPMENT ONLY

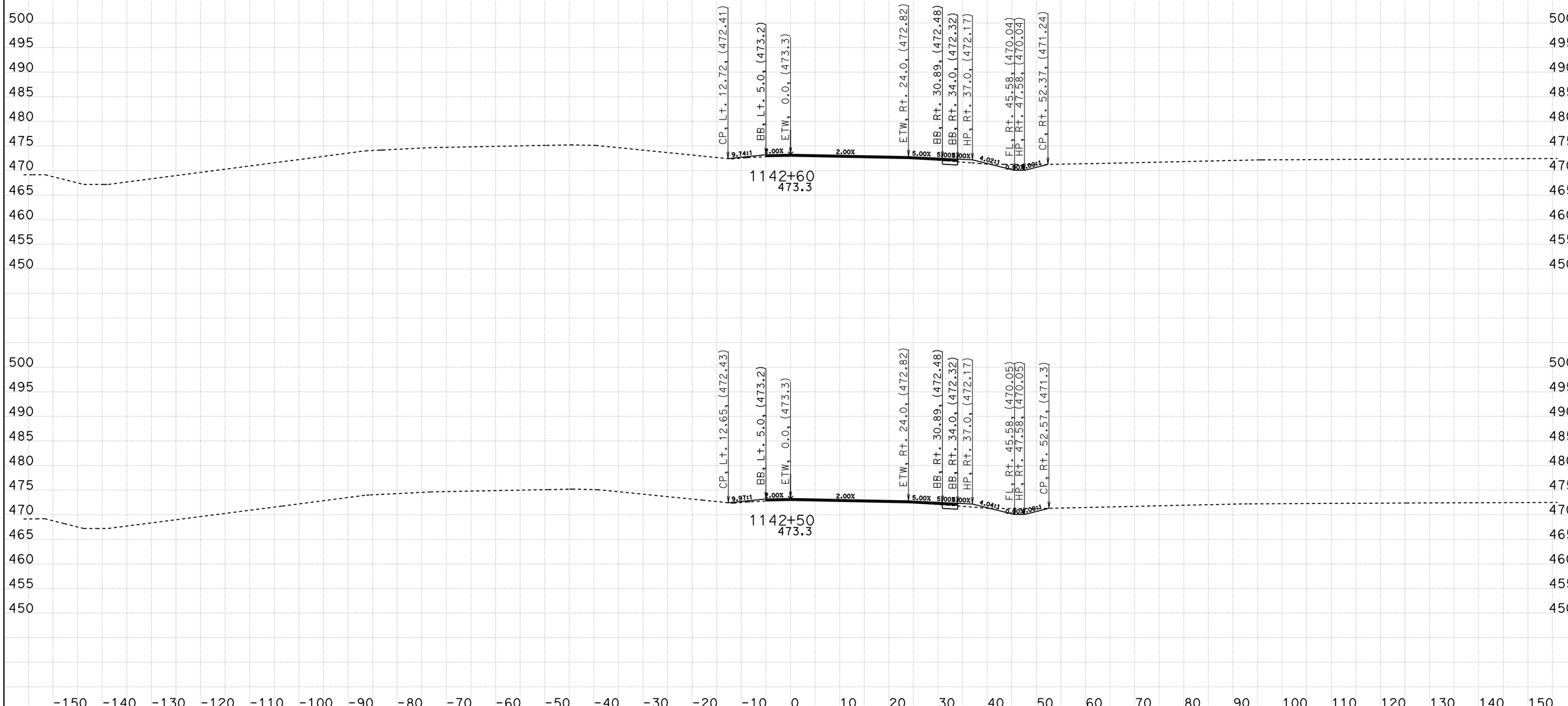

CREATED BY: Eltahir Ataelgeed
DATE: 12/9/2015
KC Project: TUL65 File: D:\Tul65_Final\TUL65\tul65n1_design.ear

CONTRACT: 06-434014
DIST/CO/RTE/PM: 06-Tul65-15.1/18.0
PROJECT ID: 0600000967

SCALE: 1" = 10' Horiz.
1" = 10' Vert.

All Dimensions are US Survey Feet

TUL65N1
CROSS SECTIONS
SHEET 15 OF 139

FOR EARTHWORK DEVELPMENT ONLY

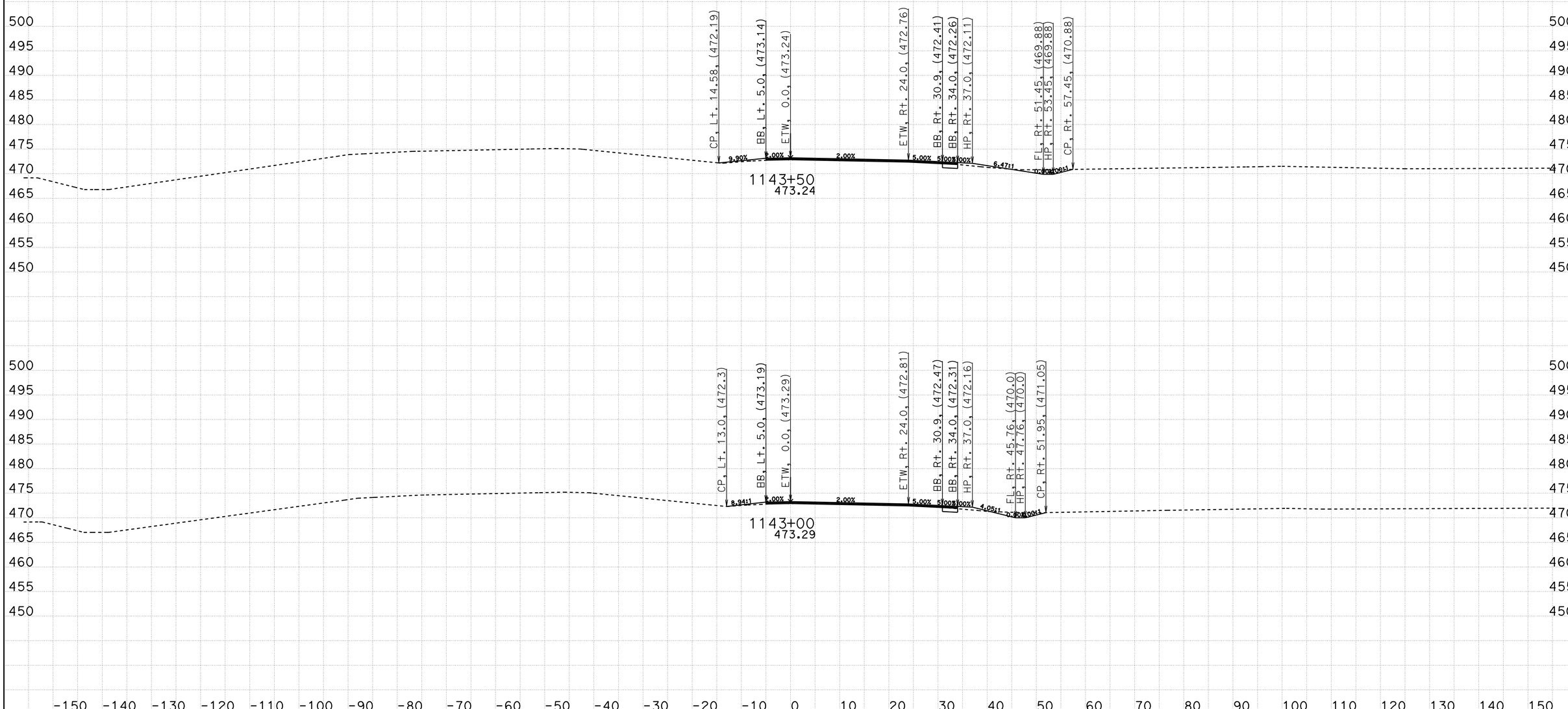

CREATED BY: Eltahir Ataelgeed
DATE: 12/9/2015
KC Project: TUL65 File: D:\Tul65_Final\TUL65\tul65n1_design.ear

CONTRACT: 06-434014
DIST/CO/RTE/PM: 06-Tul65-15.1/18.0
PROJECT ID: 0600000967

SCALE: 1" = 10' Horiz.
1" = 10' Vert.

All Dimensions are US Survey Feet

TUL65N1
CROSS SECTIONS
SHEET 16 OF 139

FOR EARTHWORK DEVELPMENT ONLY

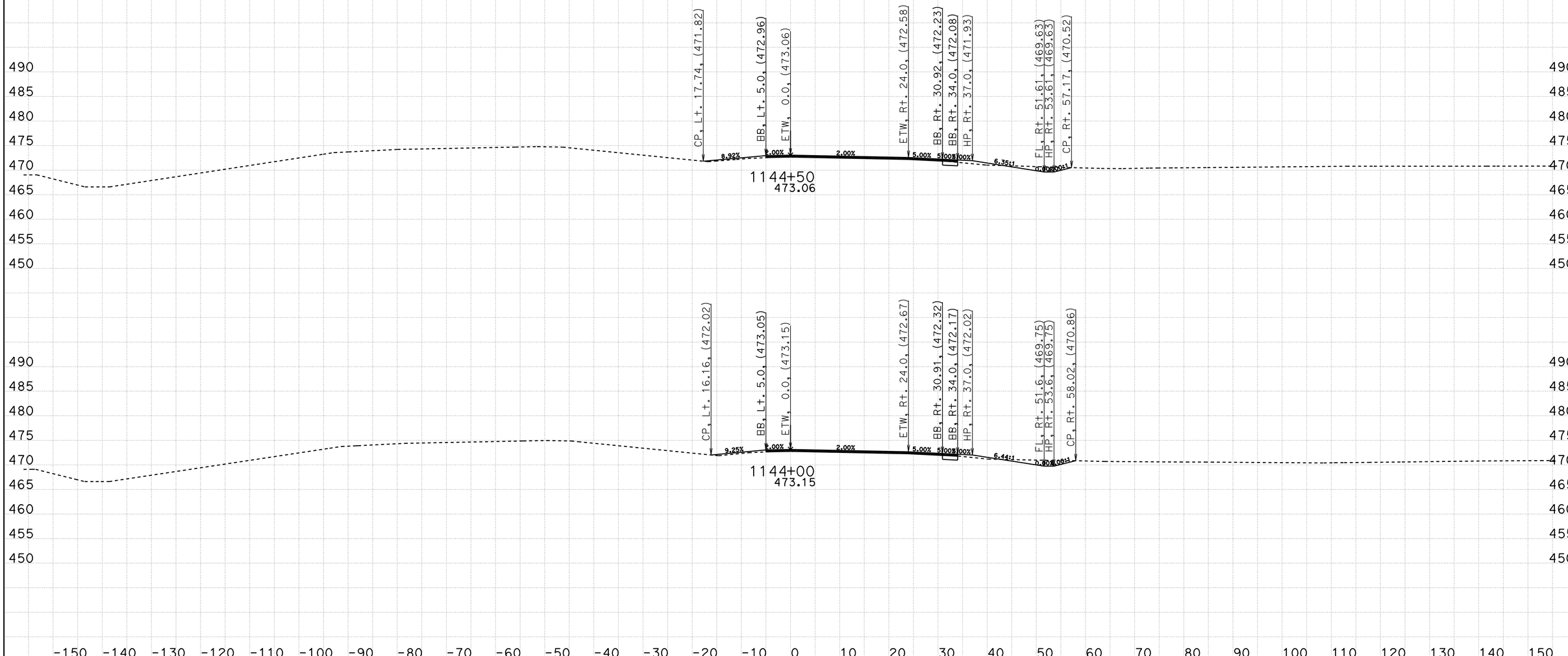

CREATED BY: Eltahir Ataelgeed
DATE: 12/9/2015
KC Project: TUL65 File: D:\Tul65_Final\TUL65\tul65n1_design.ear

CONTRACT: 06-434014
DIST/CO/RTE/PM: 06-Tul65-15.1/18.0
PROJECT ID: 0600000967

SCALE: 1" = 10' Horiz.
1" = 10' Vert.

All Dimensions are US Survey Feet

TUL65N1
CROSS SECTIONS
SHEET 17 OF 139

FOR EARTHWORK DEVELPMENT ONLY

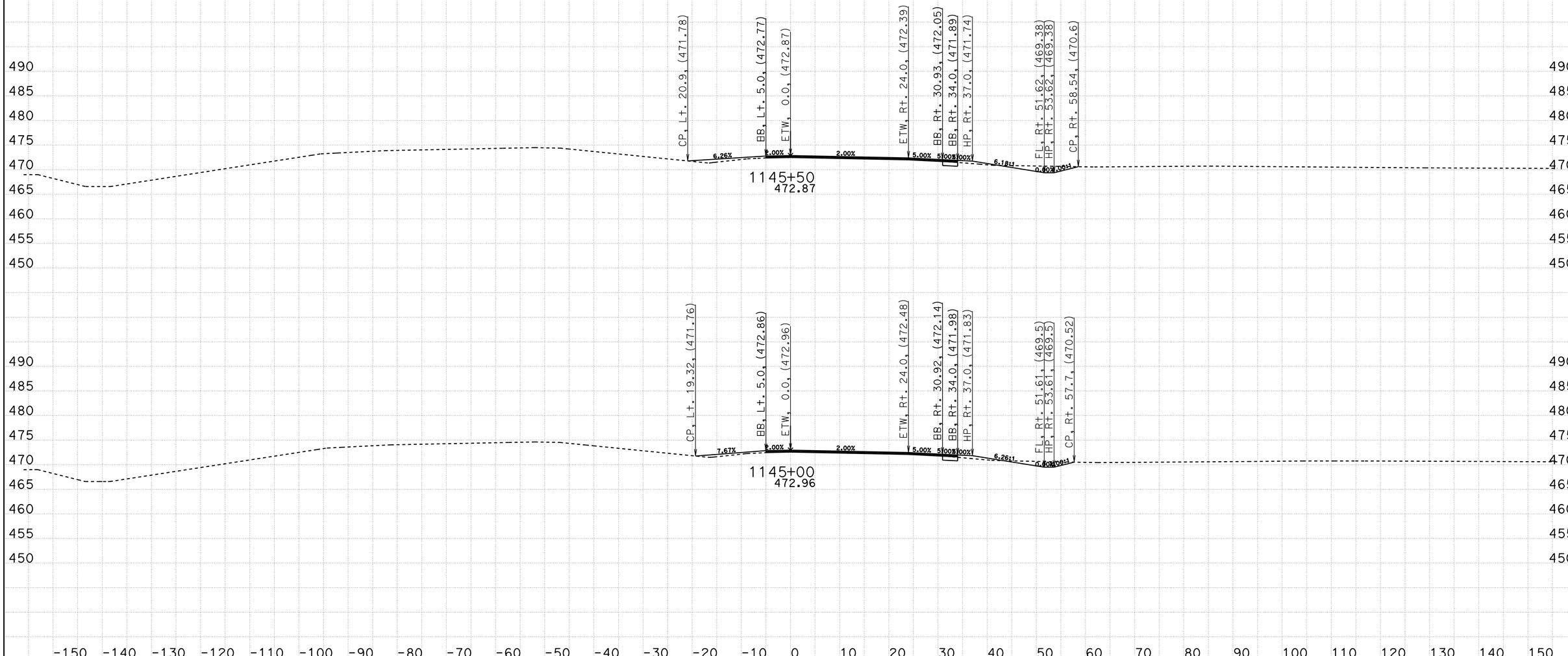

CREATED BY: Eltahir Ataelgeed
DATE: 12/9/2015
KC Project: TUL65 File: D:\Tul65_Final\TUL65\tul65n1_design.ear

CONTRACT: 06-434014
DIST/CO/RTE/PM: 06-Tul65-15.1/18.0
PROJECT ID: 0600000967

SCALE: 1" = 10' Horiz.
1" = 10' Vert.

All Dimensions are US Survey Feet

TUL65N1
CROSS SECTIONS
SHEET 18 OF 139

FOR EARTHWORK DEVELPMENT ONLY

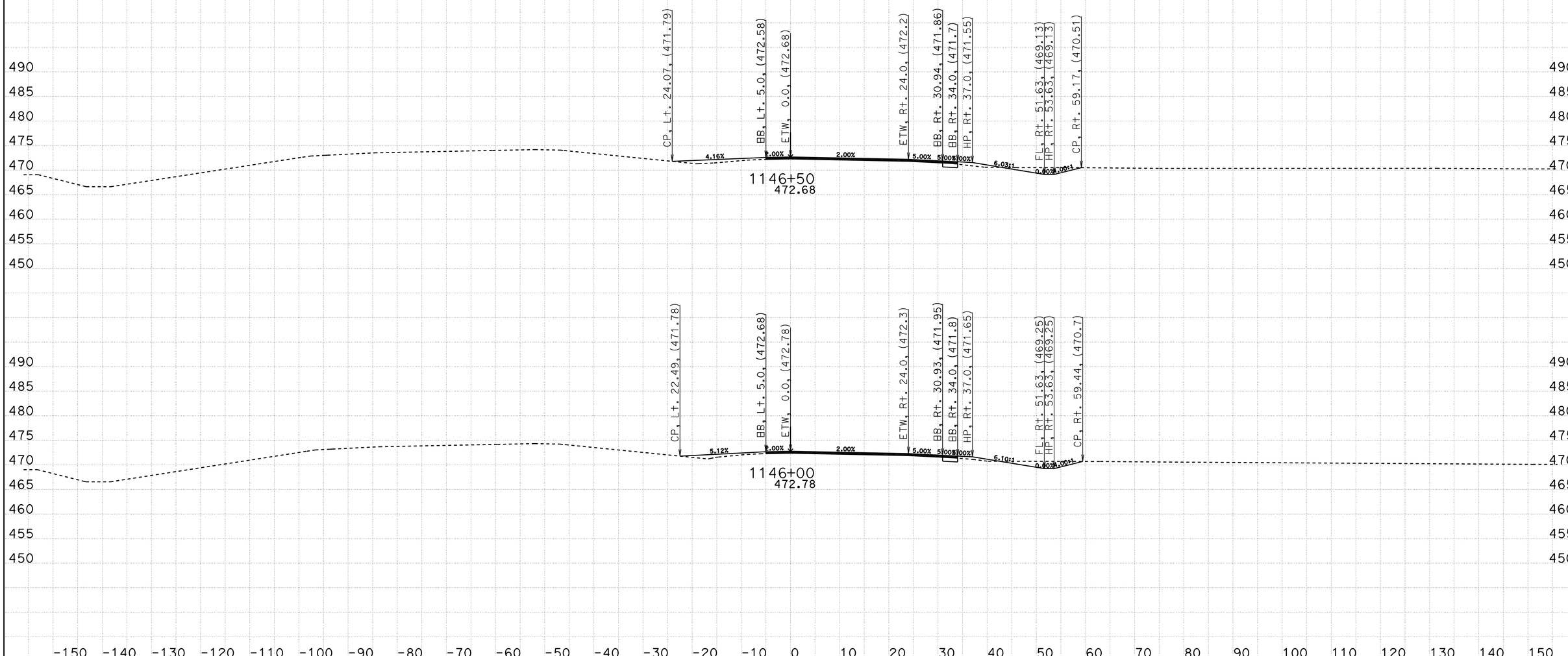

CREATED BY: Eltahir Ataelgeed
DATE: 12/9/2015
KC Project: TUL65 File: D:\Tul65_Final\TUL65\tul65n1_design.ear

CONTRACT: 06-434014
DIST/CO/RTE/PM: 06-Tul65-15.1/18.0
PROJECT ID: 0600000967

SCALE: 1" = 10' Horiz.
1" = 10' Vert.

All Dimensions are US Survey Feet

TUL65N1
CROSS SECTIONS
SHEET 19 OF 139

FOR EARTHWORK DEVELPMENT ONLY

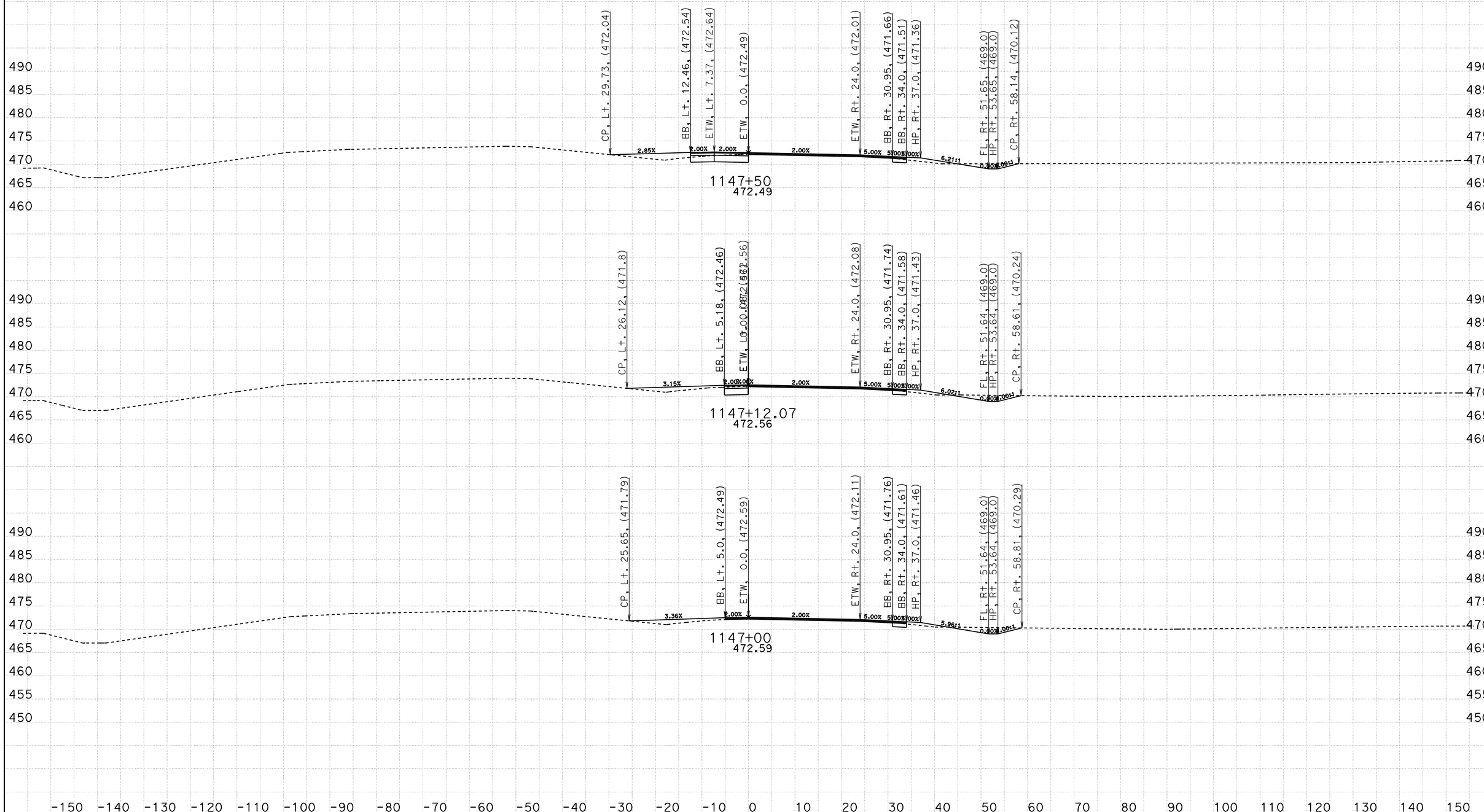

CREATED BY: Eltahir Ataelgeed
DATE: 12/9/2015
KC Project: TUL65 File: D:\Tul65_Final\TUL65\tul65n1_design.ear

CONTRACT: 06-434014
DIST/CO/RTE/PM: 06-Tul65-15.1/18.0
PROJECT ID: 0600000967

SCALE: 1" = 10' Horiz.
1" = 10' Vert.

All Dimensions are US Survey Feet

TUL65N1
CROSS SECTIONS
SHEET 20 OF 139

FOR EARTHWORK DEVELPMENT ONLY

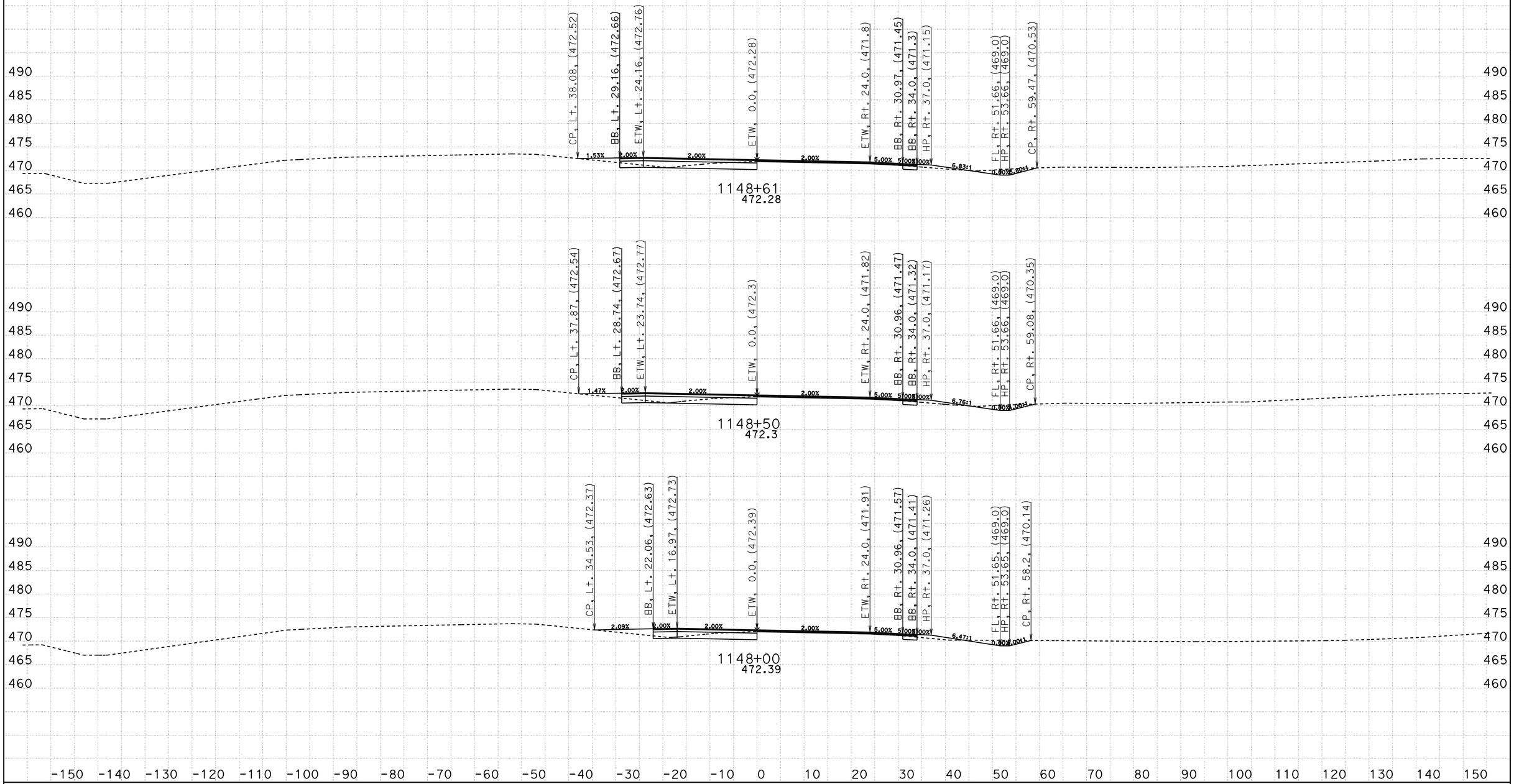

CREATED BY: Eltahir Ataelgeed
DATE: 12/9/2015
KC Project: TUL65 File: D:\Tul65_Final\TUL65\tul65n1_design.ear

CONTRACT: 06-434014
DIST/CO/RTE/PM: 06-Tul65-15.1/18.0
PROJECT ID: 0600000967

SCALE: 1" = 10' Horiz.
1" = 10' Vert.

All Dimensions are US Survey Feet

TUL65N1
CROSS SECTIONS
SHEET 21 OF 139

FOR EARTHWORK DEVELPMENT ONLY

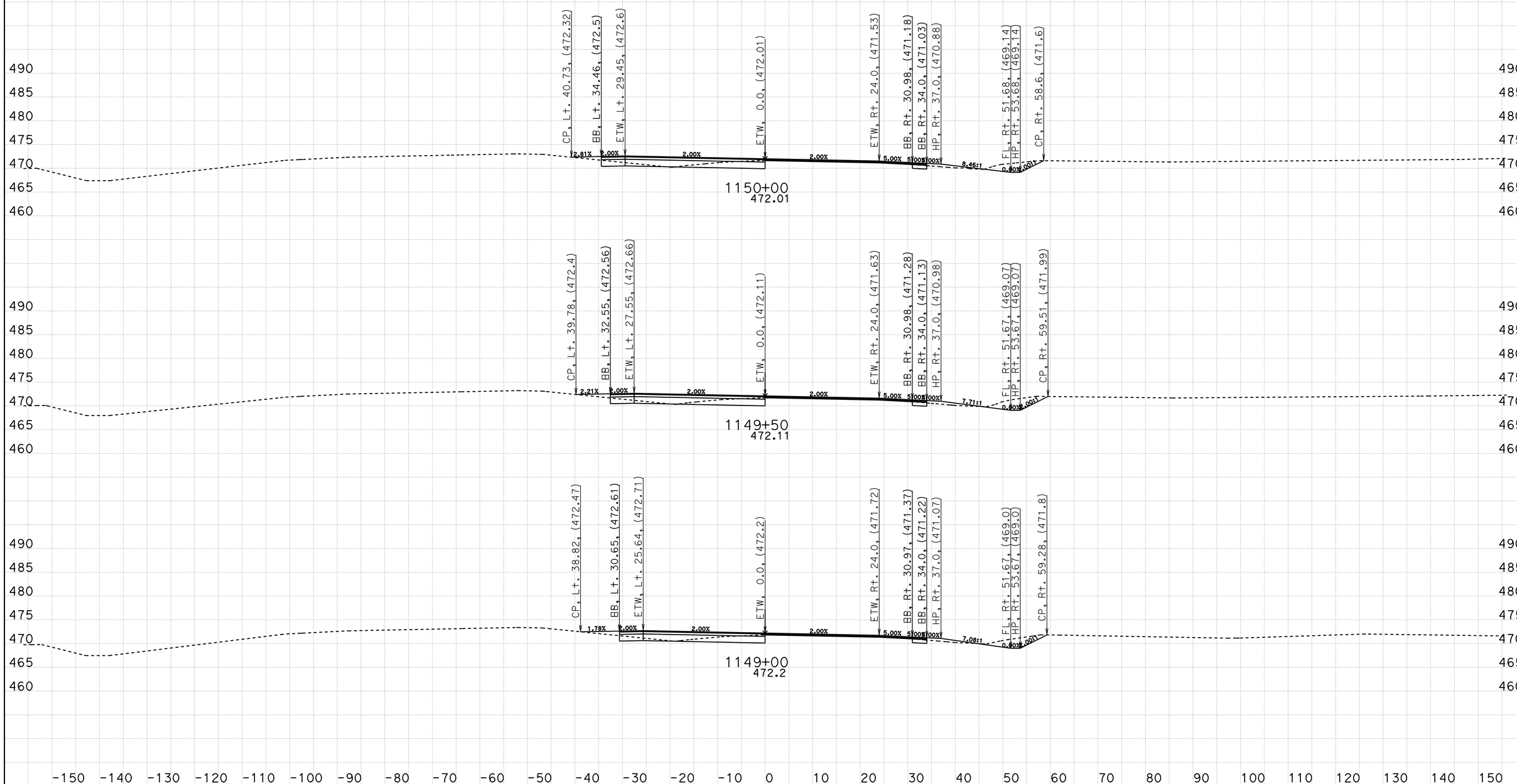

CREATED BY: Eltahir Ataelgeed
DATE: 12/9/2015
KC Project: TUL65 File: D:\Tul65_Final\TUL65\tul65n1_design.ear

CONTRACT: 06-434014
DIST/CO/RTE/PM: 06-Tul65-15.1/18.0
PROJECT ID: 0600000967

SCALE: 1" = 10' Horiz.
1" = 10' Vert.

All Dimensions are US Survey Feet

TUL65N1
CROSS SECTIONS
SHEET 22 OF 139

FOR EARTHWORK DEVELPMENT ONLY

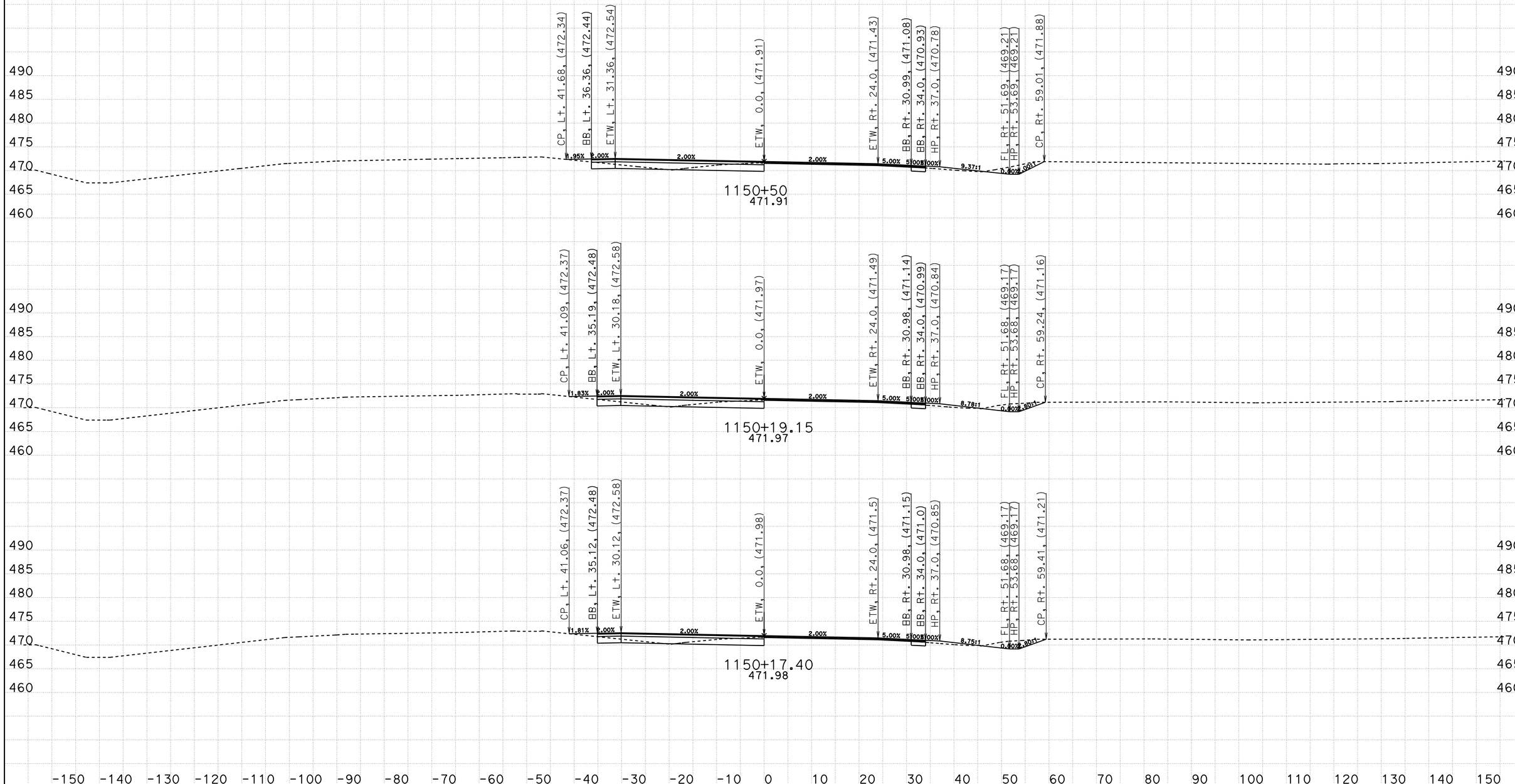

CREATED BY: Eltahir Ataelgeed
DATE: 12/9/2015
KC Project: TUL65 File: D:\Tul65_Final\TUL65\tul65n1_design.ear

CONTRACT: 06-434014
DIST/CO/RTE/PM: 06-Tul65-15.1/18.0
PROJECT ID: 0600000967

SCALE: 1" = 10' Horiz.
1" = 10' Vert.

All Dimensions are US Survey Feet

TUL65N1
CROSS SECTIONS
SHEET 23 OF 139

FOR EARTHWORK DEVELPMENT ONLY

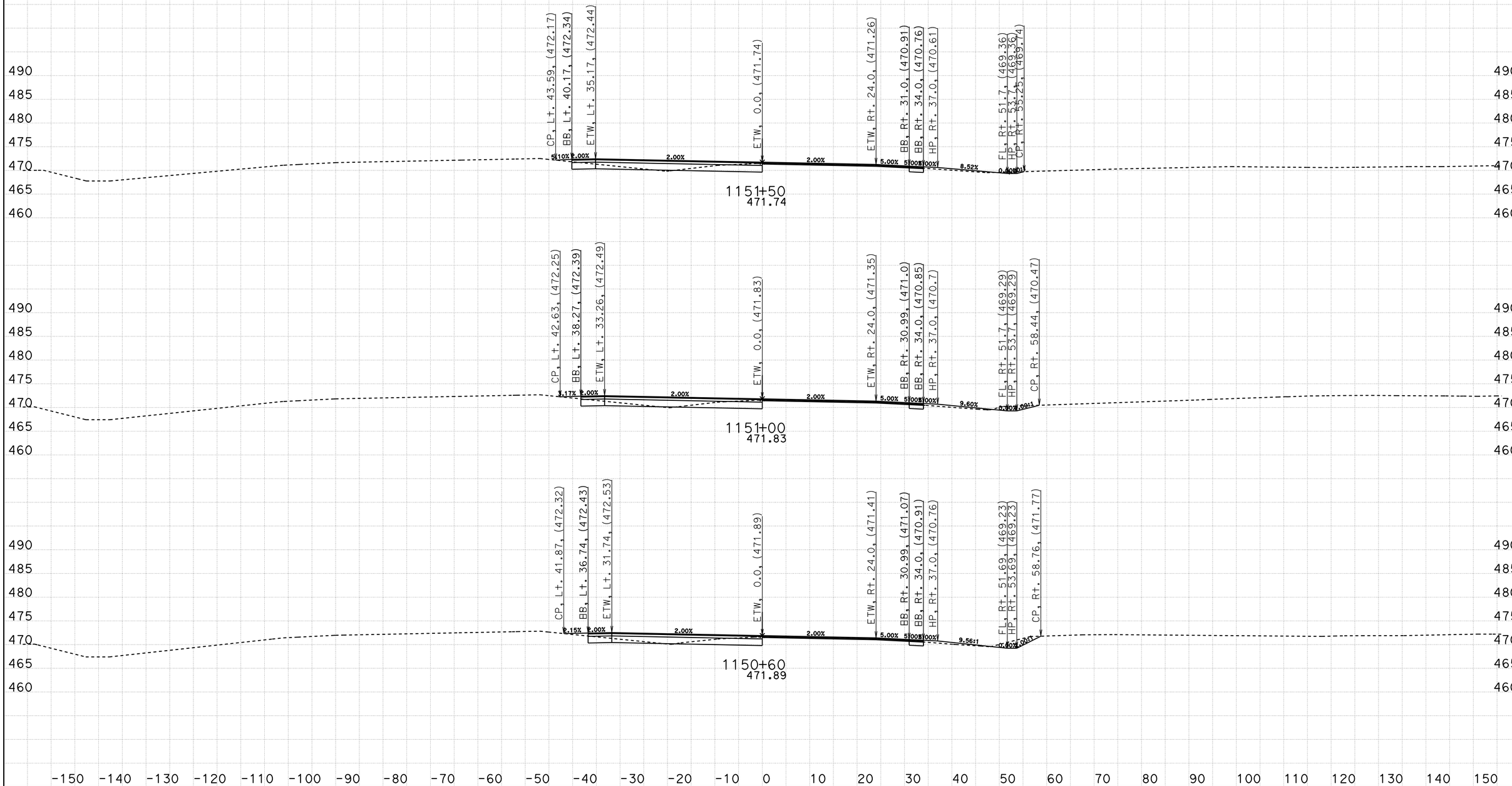

CREATED BY: Eltahir Ataelgeed
DATE: 12/9/2015
KC Project: TUL65 File: D:\Tul65_Final\TUL65\tul65n1_design.ear

CONTRACT: 06-434014
DIST/CO/RTE/PM: 06-Tul65-15.1/18.0
PROJECT ID: 0600000967

SCALE: 1" = 10' Horiz.
1" = 10' Vert.

All Dimensions are US Survey Feet

TUL65N1
CROSS SECTIONS
SHEET 24 OF 139

FOR EARTHWORK DEVELPMENT ONLY



CREATED BY: Eltahir Ataelgeed
DATE: 12/9/2015
KC Project: TUL65 File: D:\Tul65_Final\TUL65\tul65n1_design.ear

CONTRACT: 06-434014
DIST/CO/RTE/PM: 06-Tul65-15.1/18.0
PROJECT ID: 0600000967

SCALE: 1" = 10' Horiz.
1" = 10' Vert.

All Dimensions are US Survey Feet

TUL65N1
CROSS SECTIONS

FOR EARTHWORK DEVELPMENT ONLY

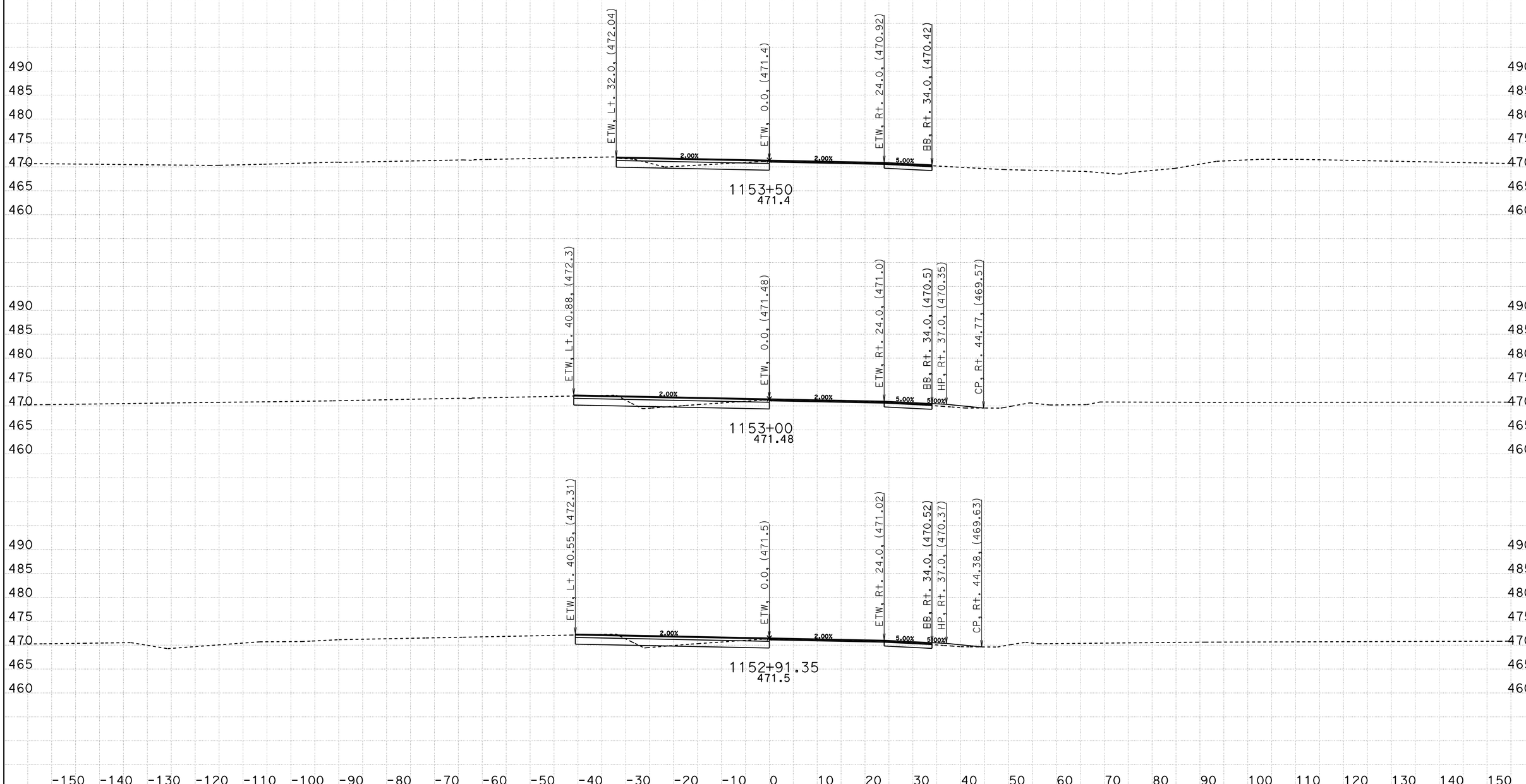

CREATED BY: Eltahir Ataelgeed
DATE: 12/9/2015
KC Project: TUL65 File: D:\Tul65_Final\TUL65\tul65n1_design.ear

CONTRACT: 06-434014
DIST/CO/RTE/PM: 06-Tul65-15.1/18.0
PROJECT ID: 0600000967

SCALE: 1" = 10' Horiz.
1" = 10' Vert.

All Dimensions are US Survey Feet

TUL65N1
CROSS SECTIONS
SHEET 26 OF 139

FOR EARTHWORK DEVELPMENT ONLY

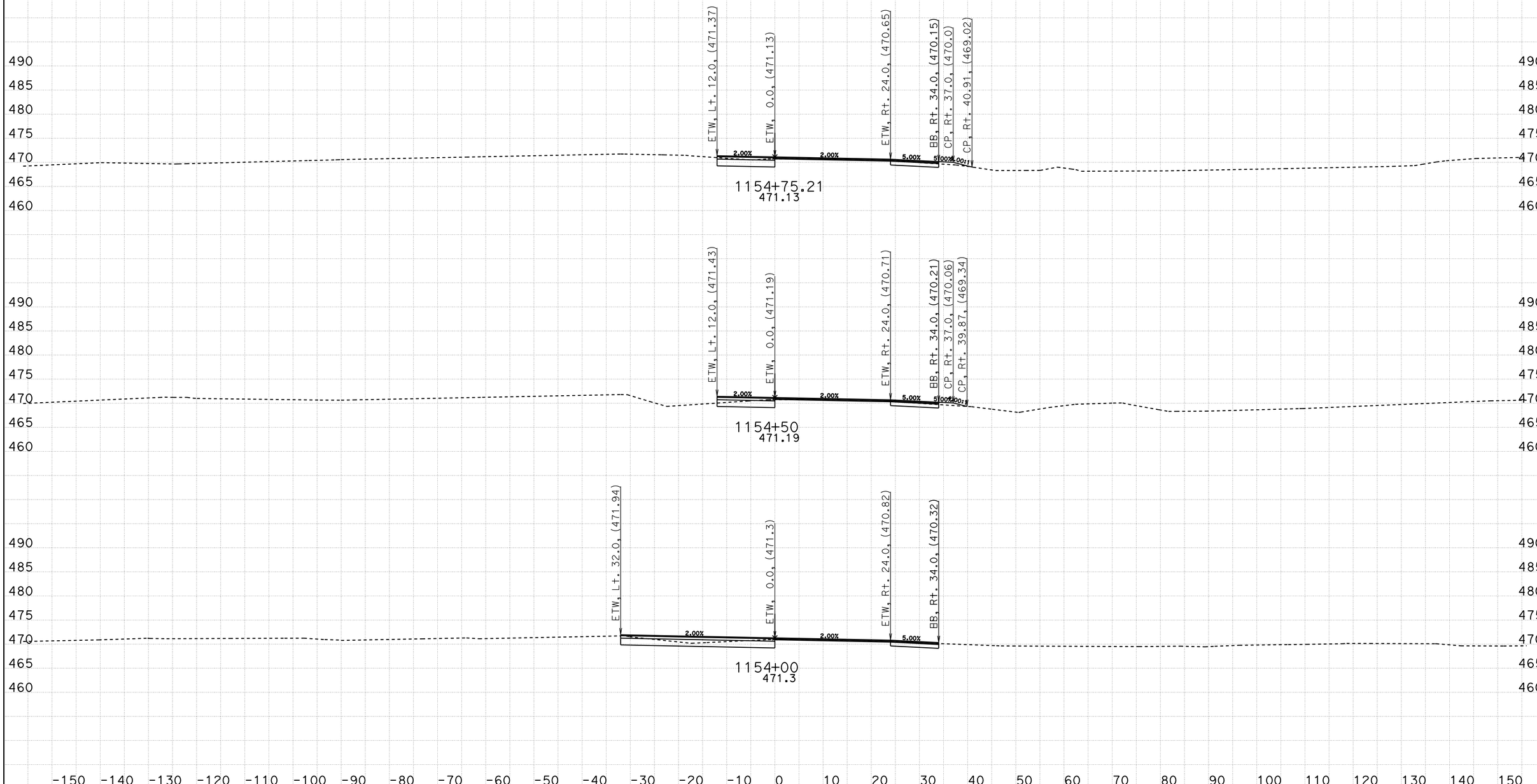

CREATED BY: Eltahir Ataelgeed
DATE: 12/9/2015
KC Project: TUL65 File: D:\Tul65_Final\TUL65\tul65n1_design.ear

CONTRACT: 06-434014
DIST/CO/RTE/PM: 06-Tul65-15.1/18.0
PROJECT ID: 0600000967

SCALE: 1" = 10' Horiz.
1" = 10' Vert.

All Dimensions are US Survey Feet

TUL65N1
CROSS SECTIONS
SHEET 27 OF 139

FOR EARTHWORK DEVELPMENT ONLY

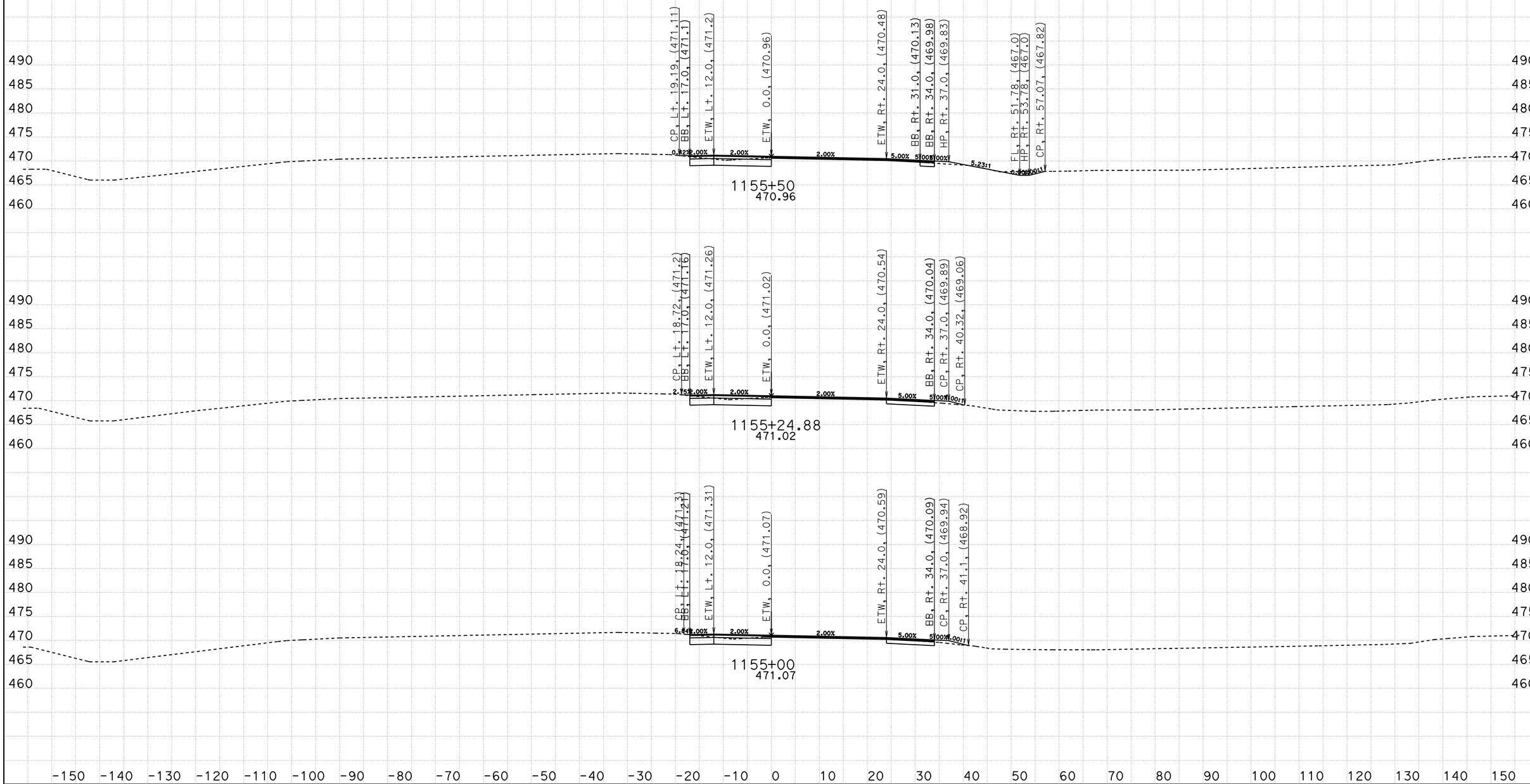

CREATED BY: Eltahir Ataelgeed
DATE: 12/9/2015
KC Project: TUL65 File: D:\Tul65_Final\TUL65\tul65n1_design.ear

CONTRACT: 06-434014
DIST/CO/RTE/PM: 06-Tul65-15.1/18.0
PROJECT ID: 0600000967

SCALE: 1" = 10' Horiz.
1" = 10' Vert.

All Dimensions are US Survey Feet

TUL65N1
CROSS SECTIONS
SHEET 28 OF 139

FOR EARTHWORK DEVELPMENT ONLY

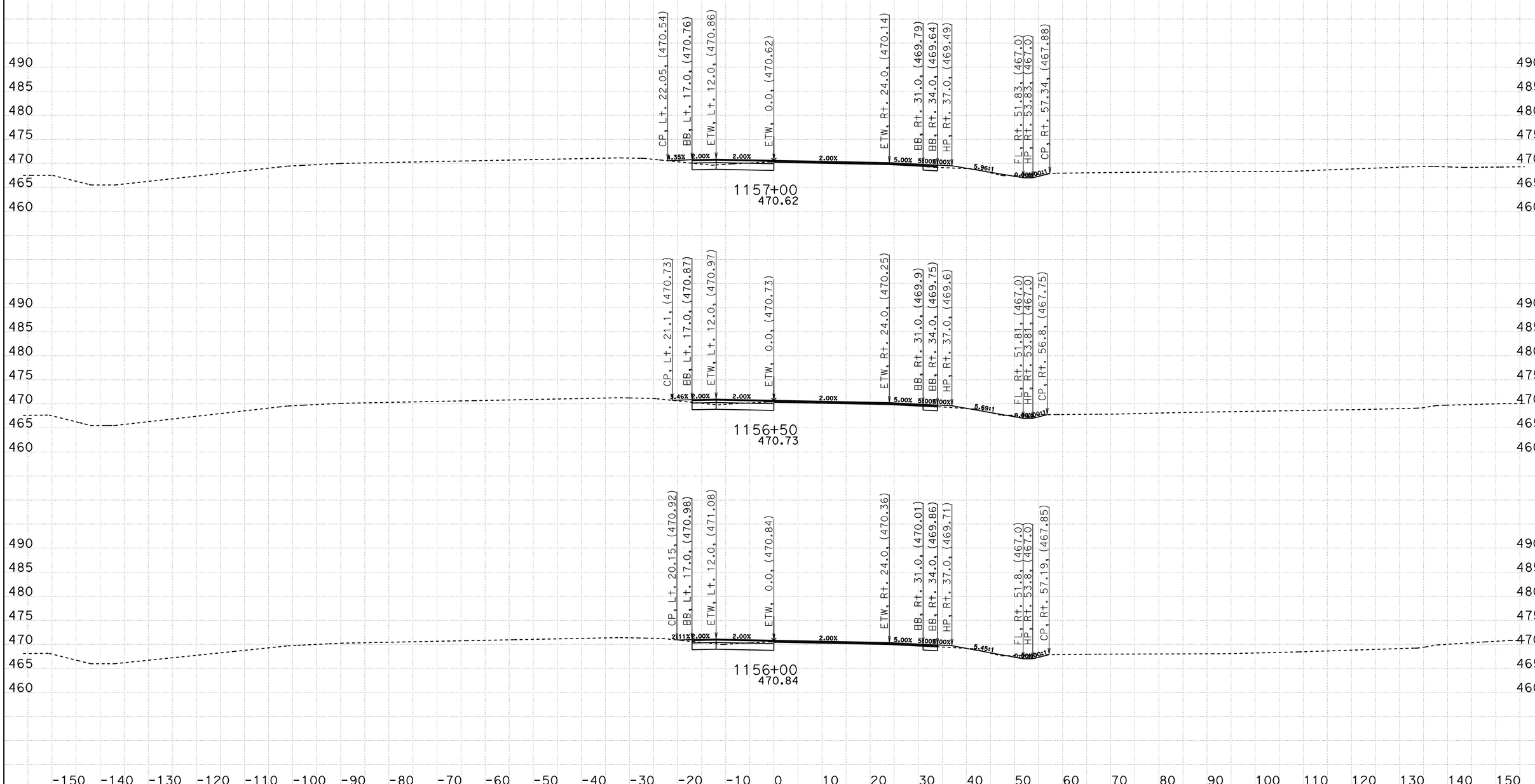

CREATED BY: Eltahir Ataelgeed
DATE: 12/9/2015
KC Project: TUL65 File: D:\Tul65_Final\TUL65\tul65n1_design.ear

CONTRACT: 06-434014
DIST/CO/RTE/PM: 06-Tul65-15.1/18.0
PROJECT ID: 0600000967

SCALE: 1" = 10' Horiz.
1" = 10' Vert.

All Dimensions are US Survey Feet

TUL65N1
CROSS SECTIONS
SHEET 29 OF 139

FOR EARTHWORK DEVELPMENT ONLY

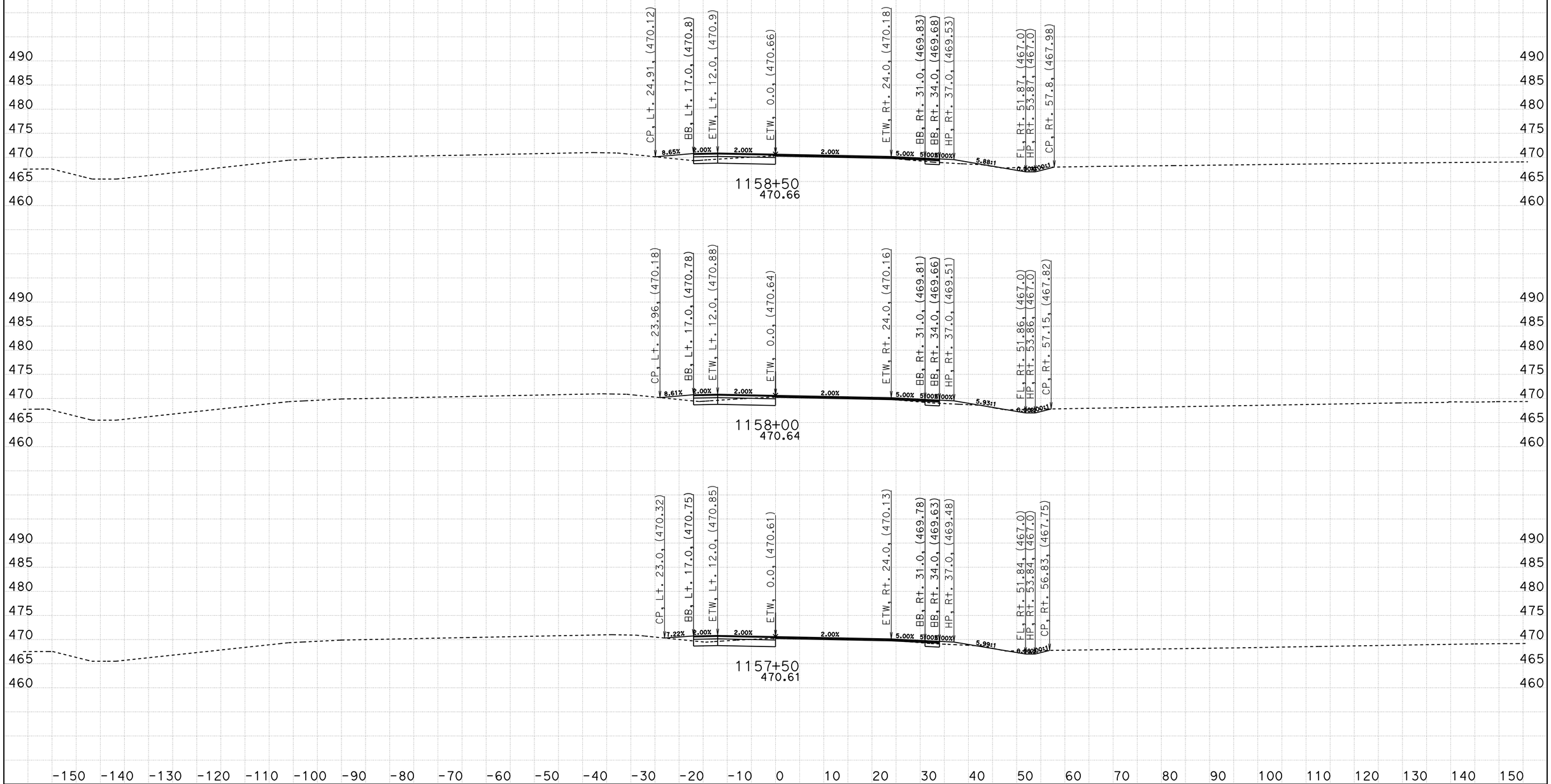

CREATED BY: Eltahir Ataelgeed
DATE: 12/9/2015
KC Project: TUL65 File: D:\Tul65_Final\TUL65\tul65n1_design.ear

CONTRACT: 06-434014
DIST/CO/RTE/PM: 06-Tul65-15.1/18.0
PROJECT ID: 0600000967

SCALE: 1" = 10' Horiz.
1" = 10' Vert.

All Dimensions are US Survey Feet

TUL65N1
CROSS SECTIONS

FOR EARTHWORK DEVELPMENT ONLY

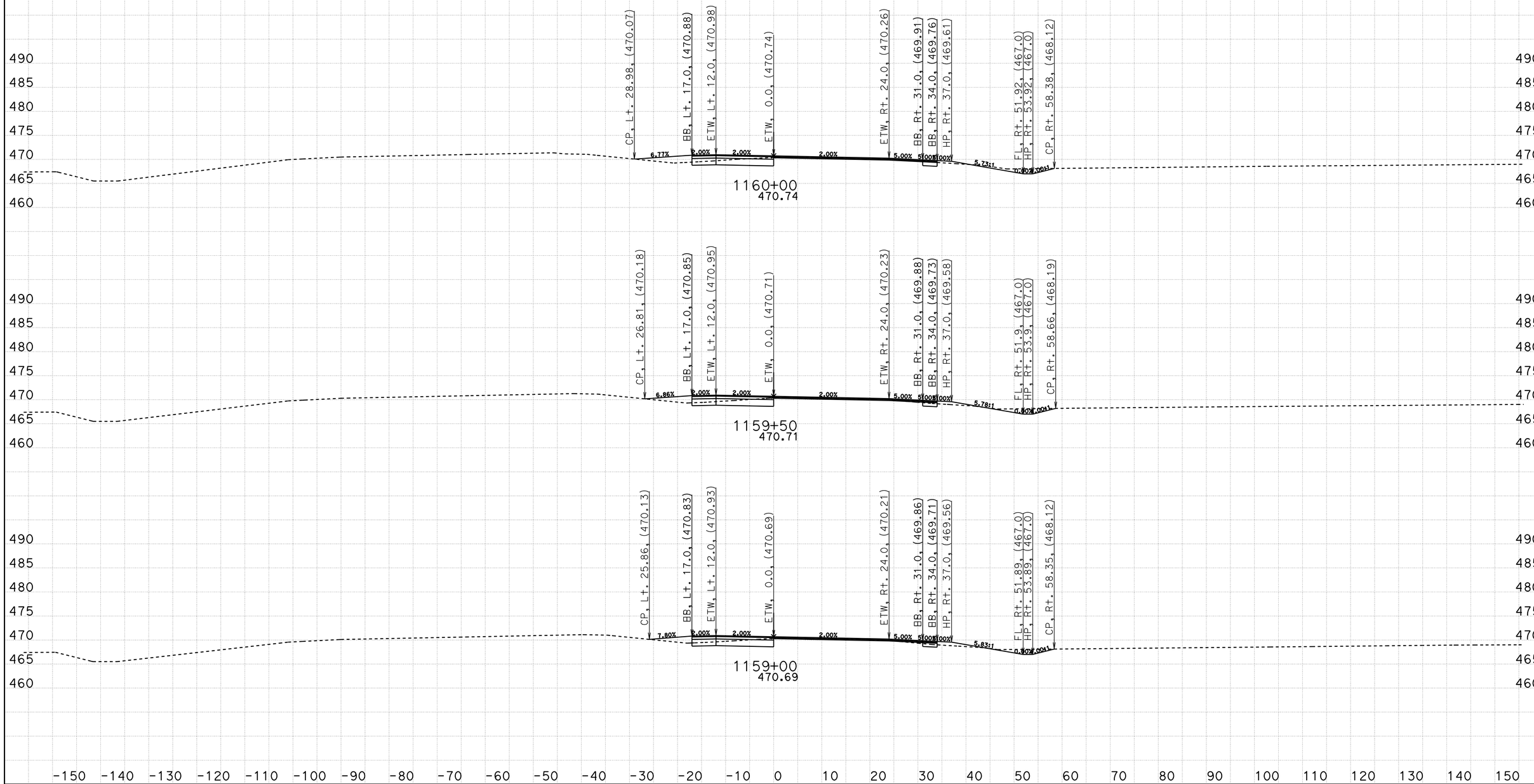

CREATED BY: Eltahir Ataelgeed
DATE: 12/9/2015
KC Project: TUL65 File: D:\Tul65_Final\TUL65\tul65n1_design.ear

CONTRACT: 06-434014
DIST/CO/RTE/PM: 06-Tul65-15.1/18.0
PROJECT ID: 0600000967

SCALE: 1" = 10' Horiz.
1" = 10' Vert.

All Dimensions are US Survey Feet

TUL65N1
CROSS SECTIONS

FOR EARTHWORK DEVELPMENT ONLY

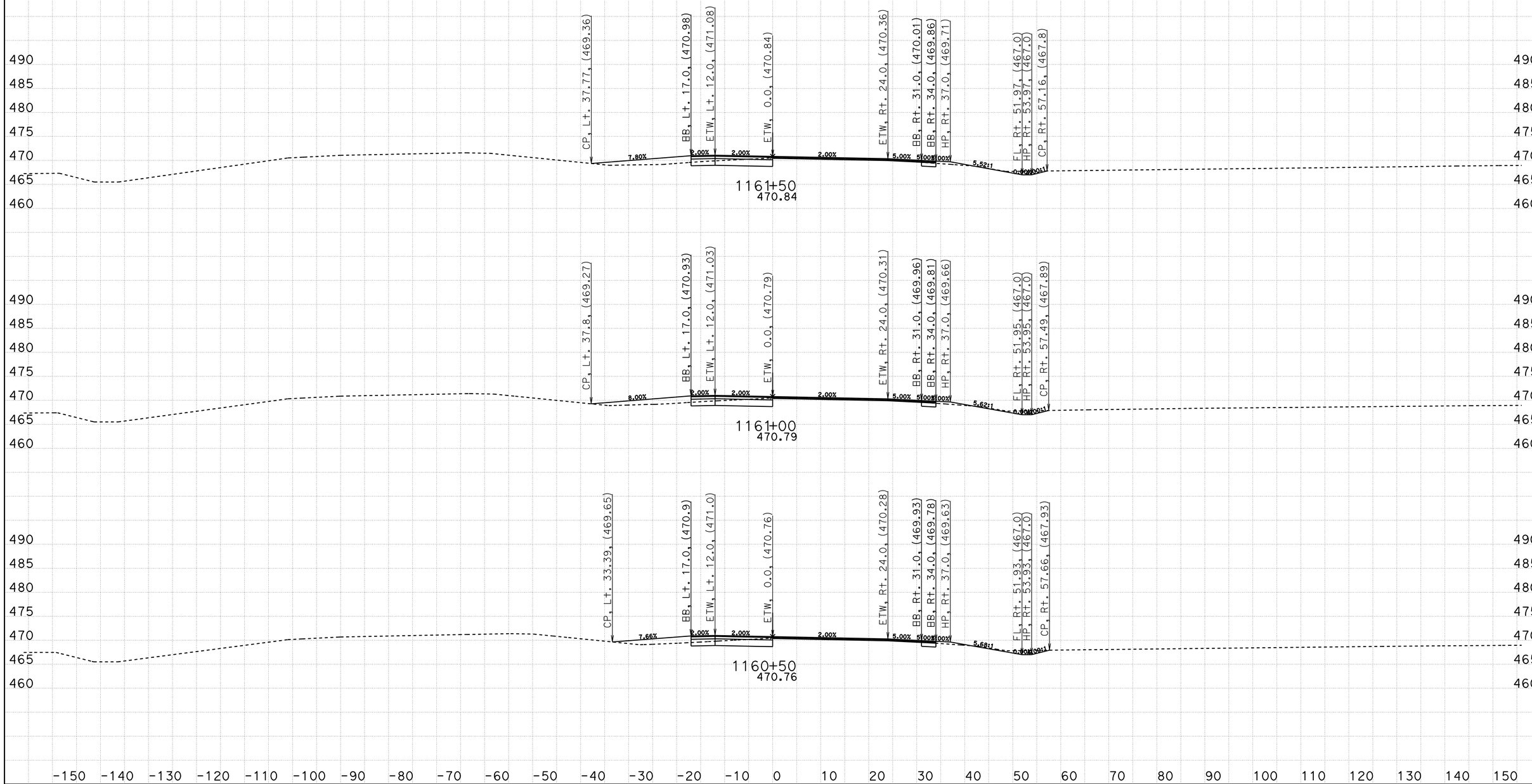

CREATED BY: Eltahir Ataelgeed
DATE: 12/9/2015
KC Project: TUL65 File: D:\Tul65_Final\TUL65\tul65n1_design.ear

CONTRACT: 06-434014
DIST/CO/RTE/PM: 06-Tul65-15.1/18.0
PROJECT ID: 0600000967

SCALE: 1" = 10' Horiz.
1" = 10' Vert.

All Dimensions are US Survey Feet

TUL65N1
CROSS SECTIONS

FOR EARTHWORK DEVELPMENT ONLY

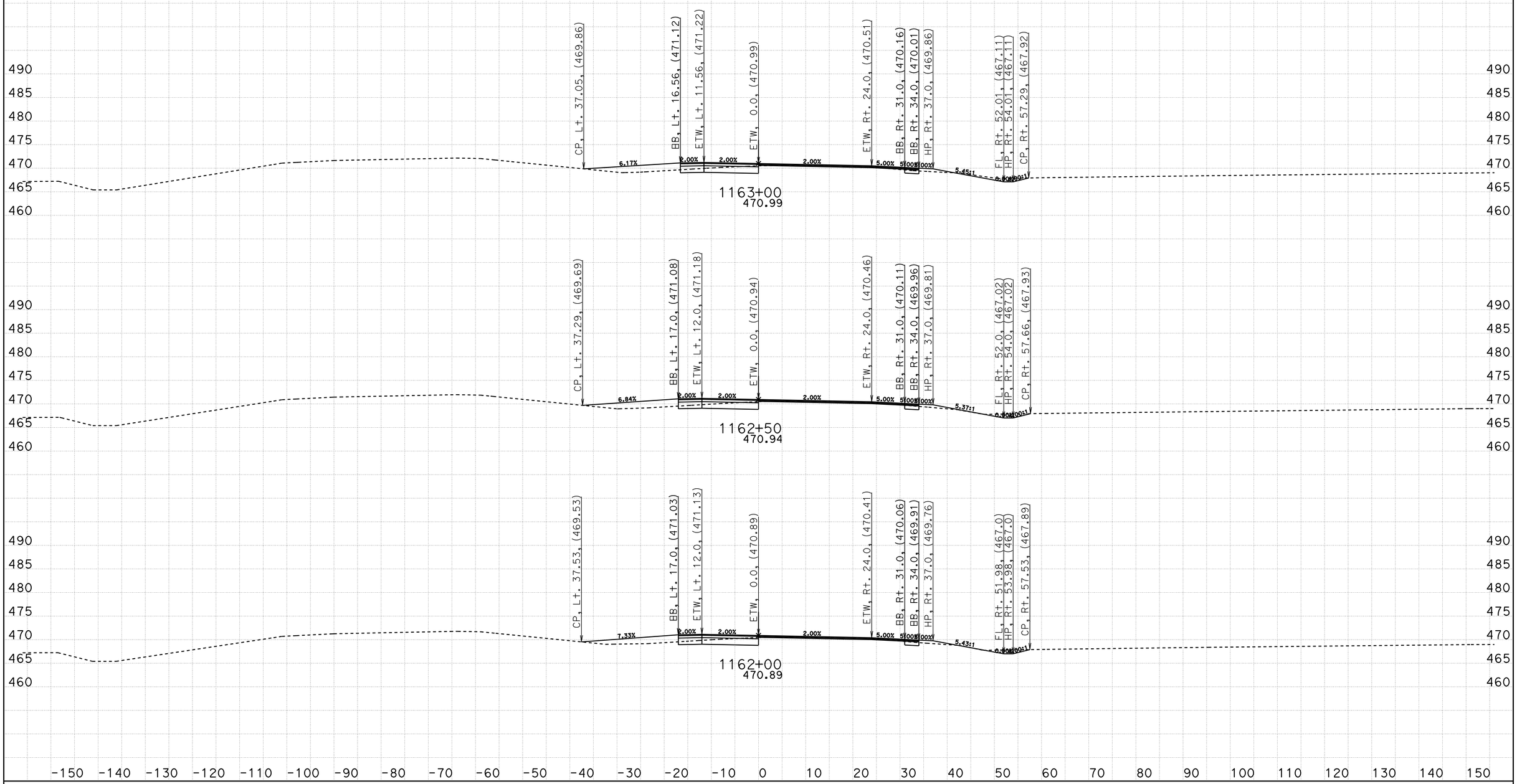

CREATED BY: Eltahir Ataelgeed
DATE: 12/9/2015
KC Project: TUL65 File: D:\Tul65_Final\TUL65\tul65n1_design.ear

CONTRACT: 06-434014
DIST/CO/RTE/PM: 06-Tul65-15.1/18.0
PROJECT ID: 0600000967

SCALE: 1" = 10' Horiz.
1" = 10' Vert.

All Dimensions are US Survey Feet

TUL65N1
CROSS SECTIONS
SHEET 33 OF 139

FOR EARTHWORK DEVELPMENT ONLY

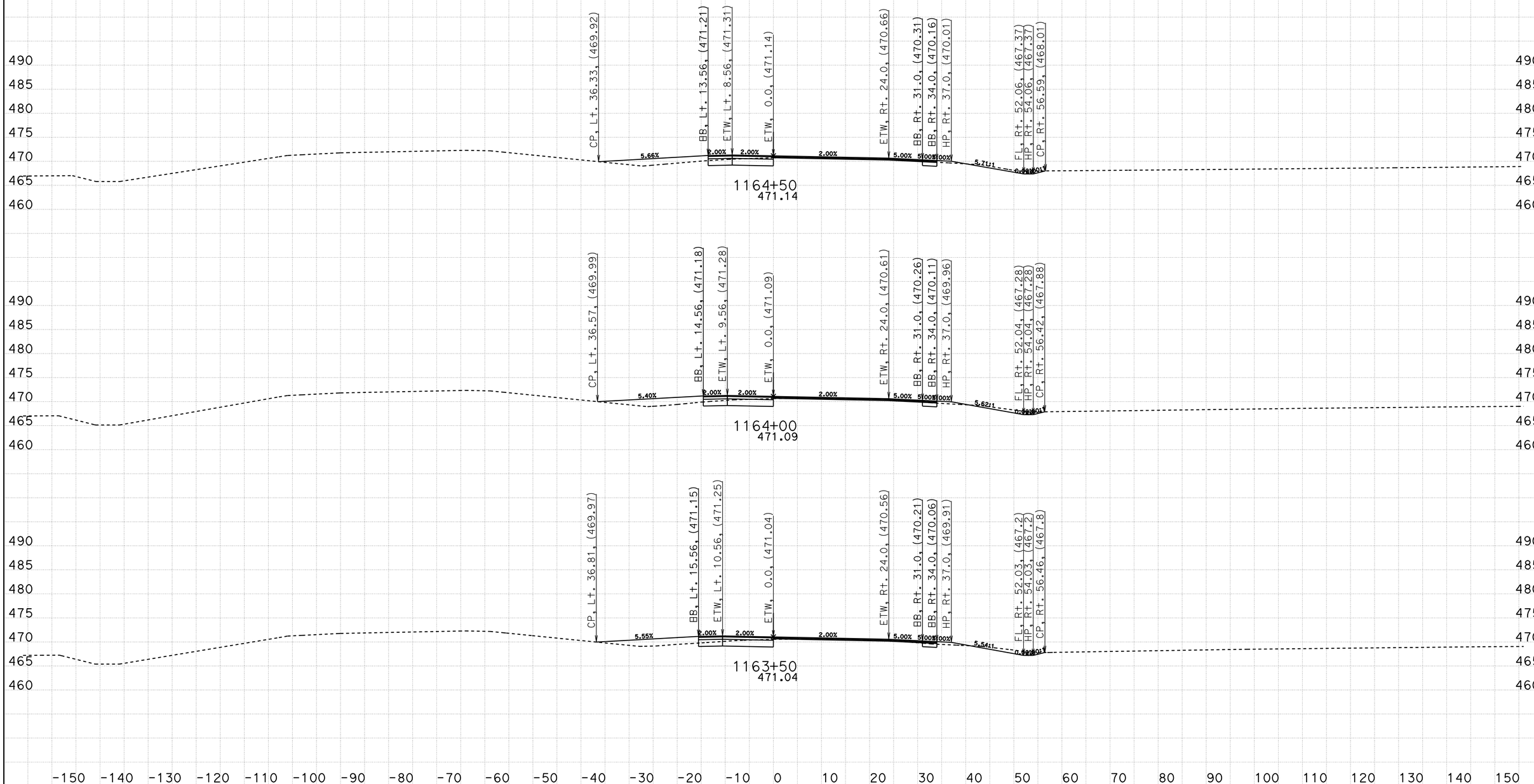

CREATED BY: Eltahir Ataelgeed
DATE: 12/9/2015
KC Project: TUL65 File: D:\Tul65_Final\TUL65\tul65n1_design.ear

CONTRACT: 06-434014
DIST/CO/RTE/PM: 06-Tul65-15.1/18.0
PROJECT ID: 0600000967

SCALE: 1" = 10' Horiz.
1" = 10' Vert.

All Dimensions are US Survey Feet

TUL65N1
CROSS SECTIONS
SHEET 34 OF 139

FOR EARTHWORK DEVELPMENT ONLY

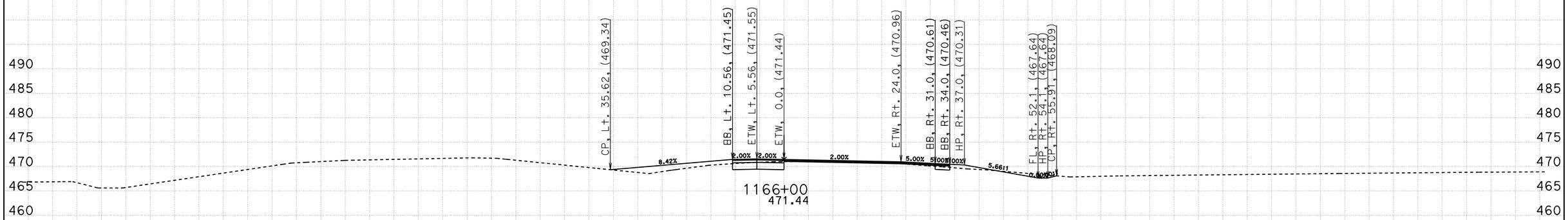

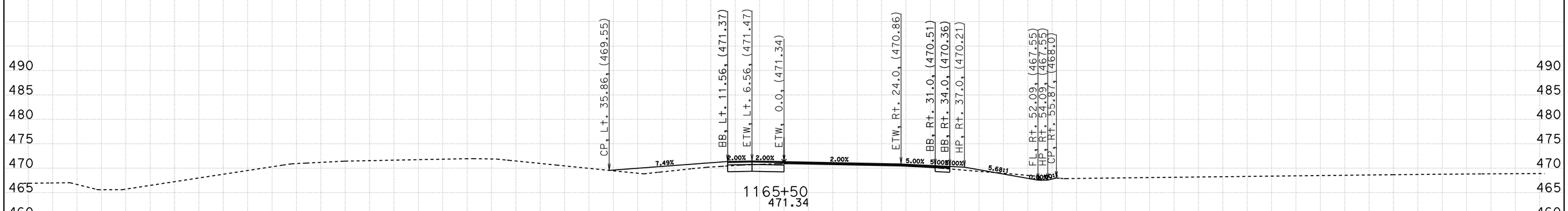

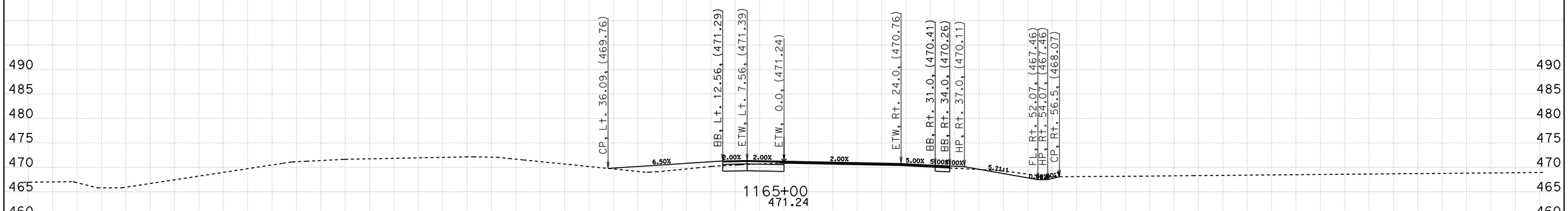

-150 -140 -130 -120 -110 -100 -90 -80 -70 -60 -50 -40 -30 -20 -10 0 10 20 30 40 50 60 70 80 90 100 110 120 130 140 150

CREATED BY: Eltahir Ataelgeed
DATE: 12/9/2015
KC Project: TUL65 File: D:\Tul65_Final\TUL65\tul65n1_design.ear

CONTRACT: 06-434014
DIST/CO/RTE/PM: 06-Tul65-15.1/18.0
PROJECT ID: 0600000967

SCALE: 1" = 10' Horiz.
1" = 10' Vert.

All Dimensions are US Survey Feet

TUL65N1
CROSS SECTIONS
SHEET 35 OF 139

FOR EARTHWORK DEVELPMENT ONLY

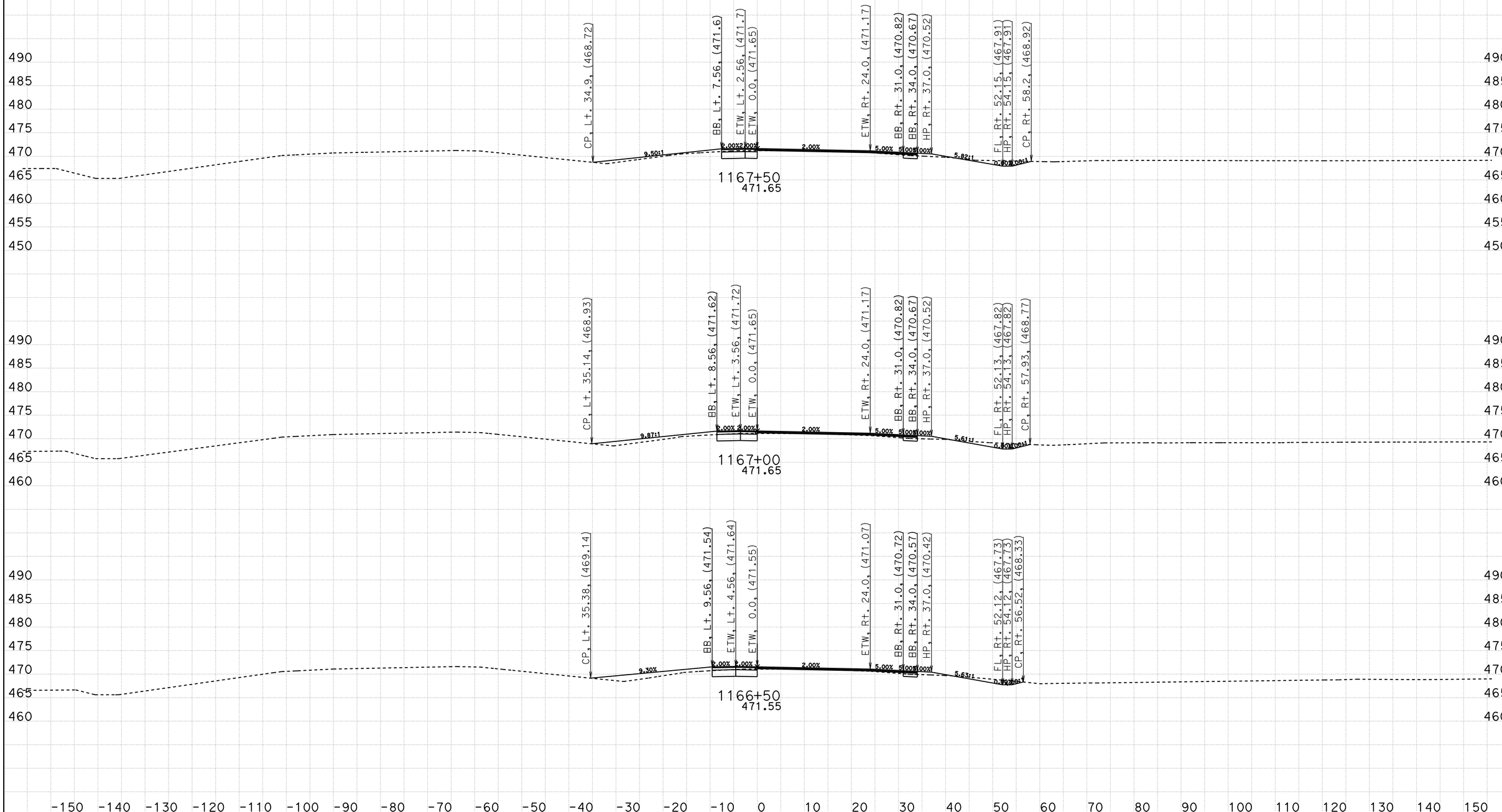

CREATED BY: Eltahir Ataelgeed
DATE: 12/9/2015
KC Project: TUL65 File: D:\Tul65_Final\TUL65\tul65n1_design.ear

CONTRACT: 06-434014
DIST/CO/RTE/PM: 06-Tul65-15.1/18.0
PROJECT ID: 0600000967

SCALE: 1" = 10' Horiz.
1" = 10' Vert.

All Dimensions are US Survey Feet

TUL65N1
CROSS SECTIONS
SHEET 36 OF 139

FOR EARTHWORK DEVELPMENT ONLY

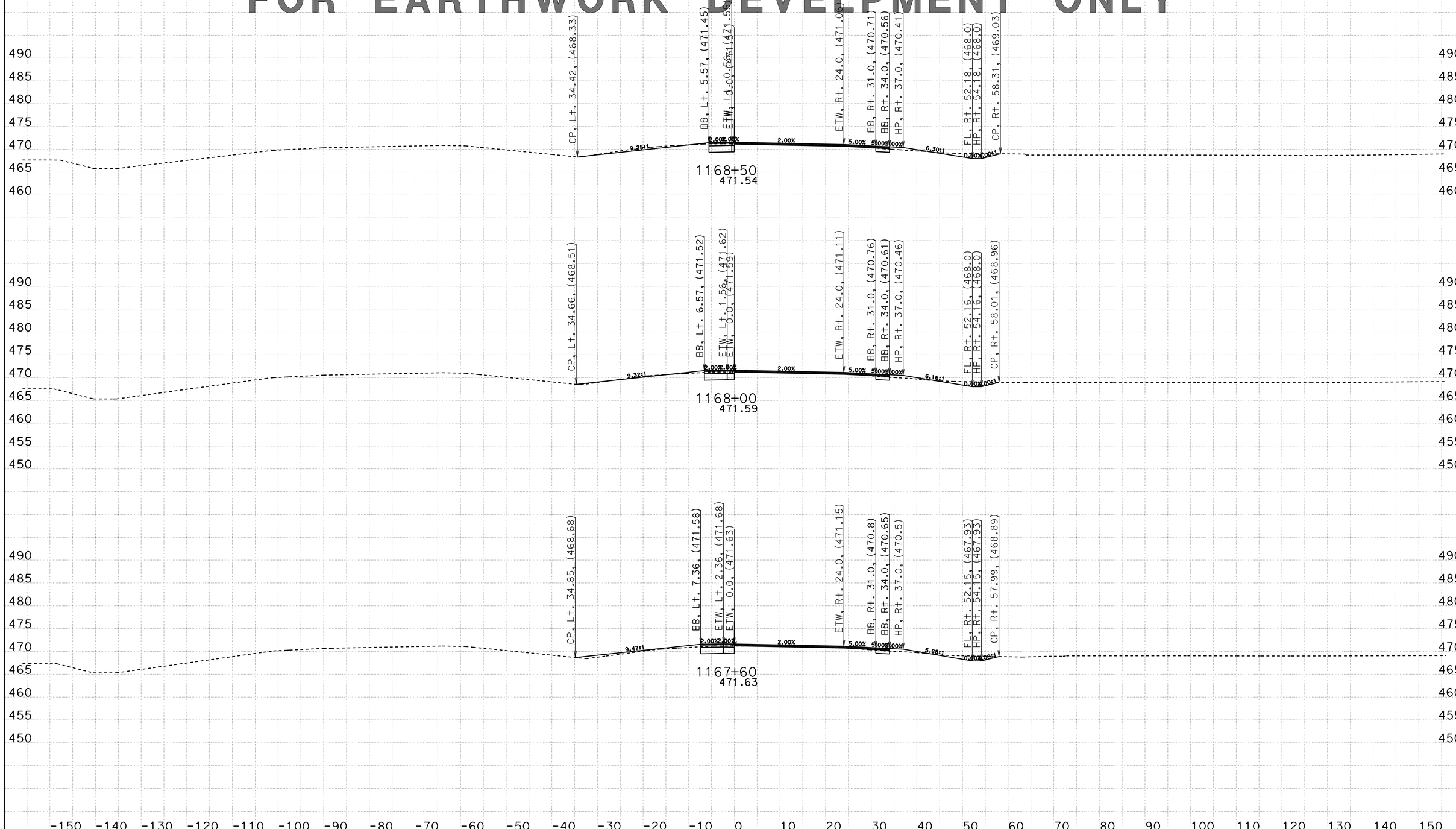

CREATED BY: Eltahir Ataelgeed
DATE: 12/9/2015
KC Project: TUL65 File: D:\Tul65_Final\TUL65\tul65n1_design.ear

CONTRACT: 06-434014
DIST/CO/RTE/PM: 06-Tul65-15.1/18.0
PROJECT ID: 0600000967

SCALE: 1" = 10' Horiz.
1" = 10' Vert.

All Dimensions are US Survey Feet

TUL65N1
CROSS SECTIONS
SHEET 37 OF 139

FOR EARTHWORK DEVELPMENT ONLY

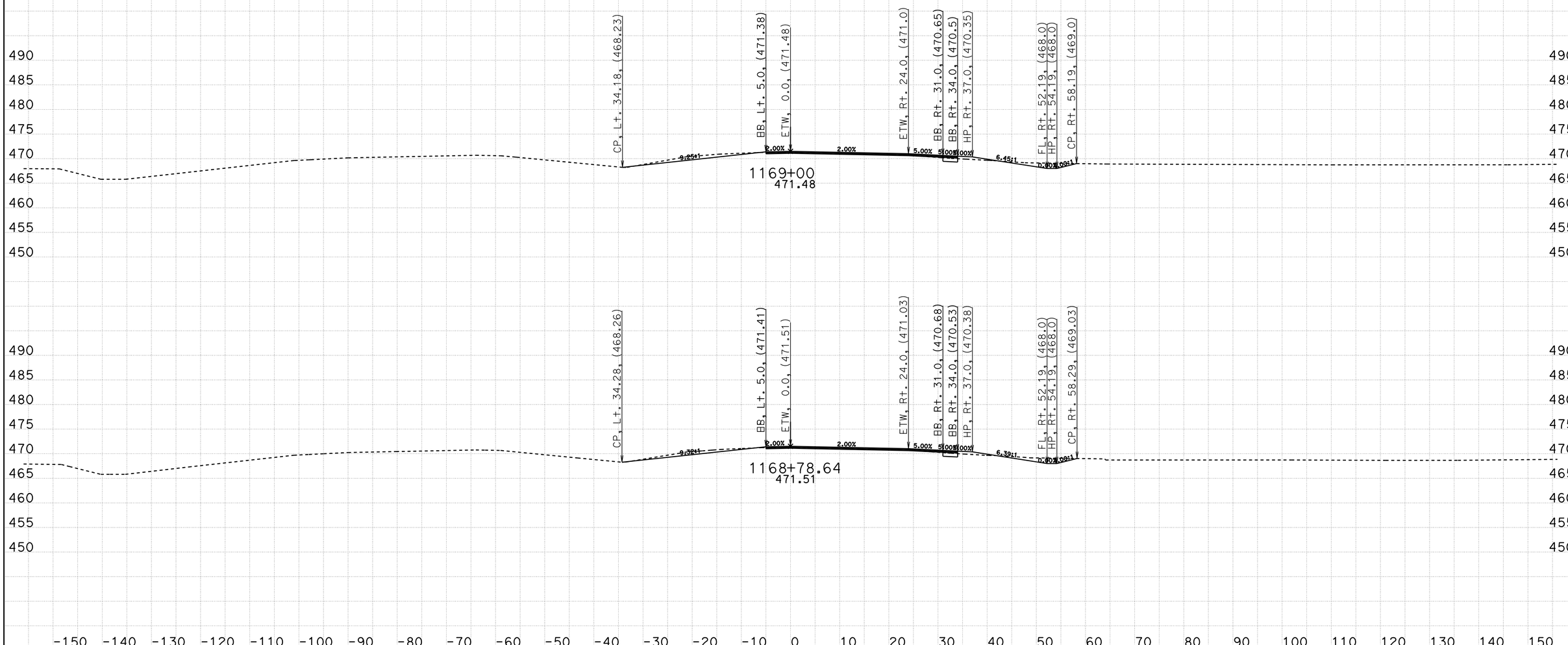

CREATED BY: Eltahir Ataelgeed
DATE: 12/9/2015
KC Project: TUL65 File: D:\Tul65_Final\TUL65\tul65n1_design.ear

CONTRACT: 06-434014
DIST/CO/RTE/PM: 06-Tul65-15.1/18.0
PROJECT ID: 0600000967

SCALE: 1" = 10' Horiz.
1" = 10' Vert.

All Dimensions are US Survey Feet

TUL65N1
CROSS SECTIONS
SHEET 38 OF 139

FOR EARTHWORK DEVELPMENT ONLY

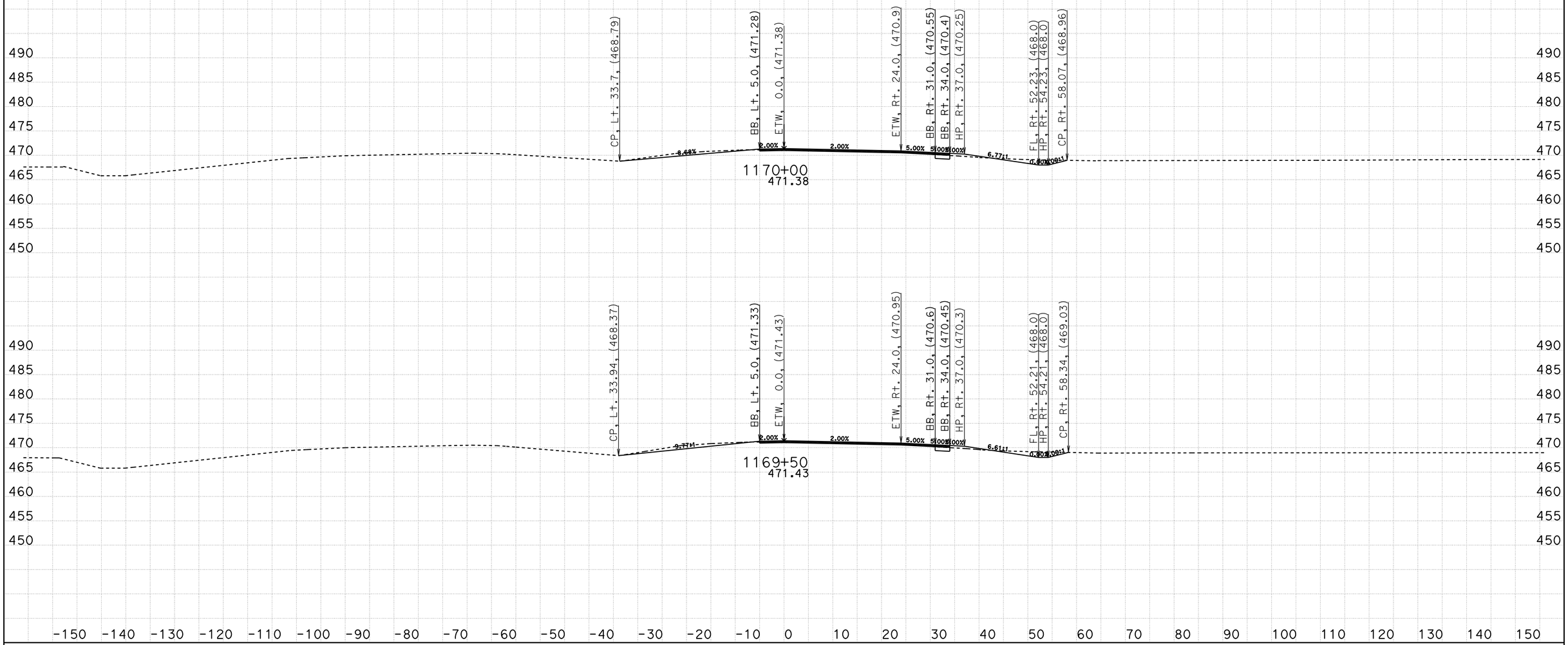

CREATED BY: Eltahir Ataelgeed
DATE: 12/9/2015
KC Project: TUL65 File: D:\Tul65_Final\TUL65\tul65n1_design.ear

CONTRACT: 06-434014
DIST/CO/RTE/PM: 06-Tul65-15.1/18.0
PROJECT ID: 0600000967

SCALE: 1" = 10' Horiz.
1" = 10' Vert.

All Dimensions are US Survey Feet

TUL65N1
CROSS SECTIONS
SHEET 39 OF 139

FOR EARTHWORK DEVELPMENT ONLY

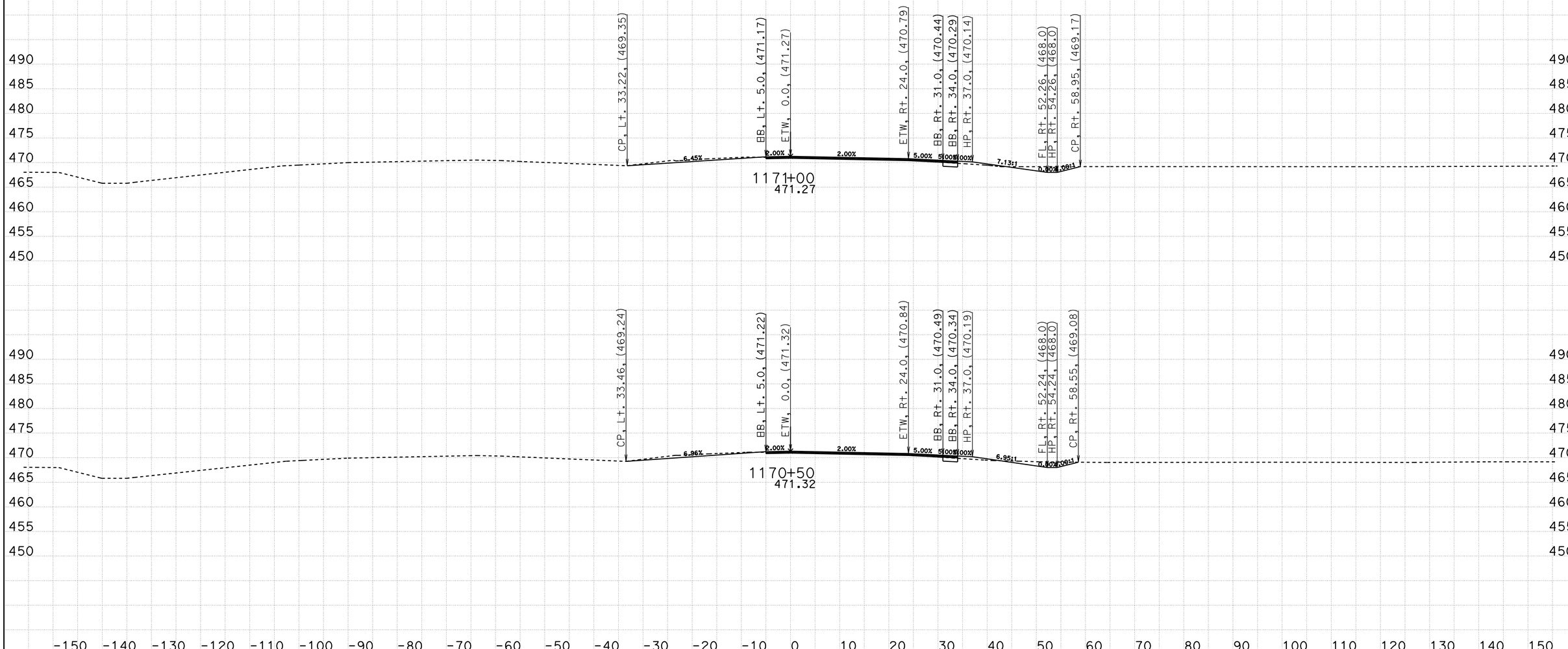

CREATED BY: Eltahir Ataelgeed
DATE: 12/9/2015
KC Project: TUL65 File: D:\Tul65_Final\TUL65\tul65n1_design.ear

CONTRACT: 06-434014
DIST/CO/RTE/PM: 06-Tul65-15.1/18.0
PROJECT ID: 0600000967

SCALE: 1" = 10' Horiz.
1" = 10' Vert.

All Dimensions are US Survey Feet

TUL65N1
CROSS SECTIONS
SHEET 40 OF 139

FOR EARTHWORK DEVELPMENT ONLY

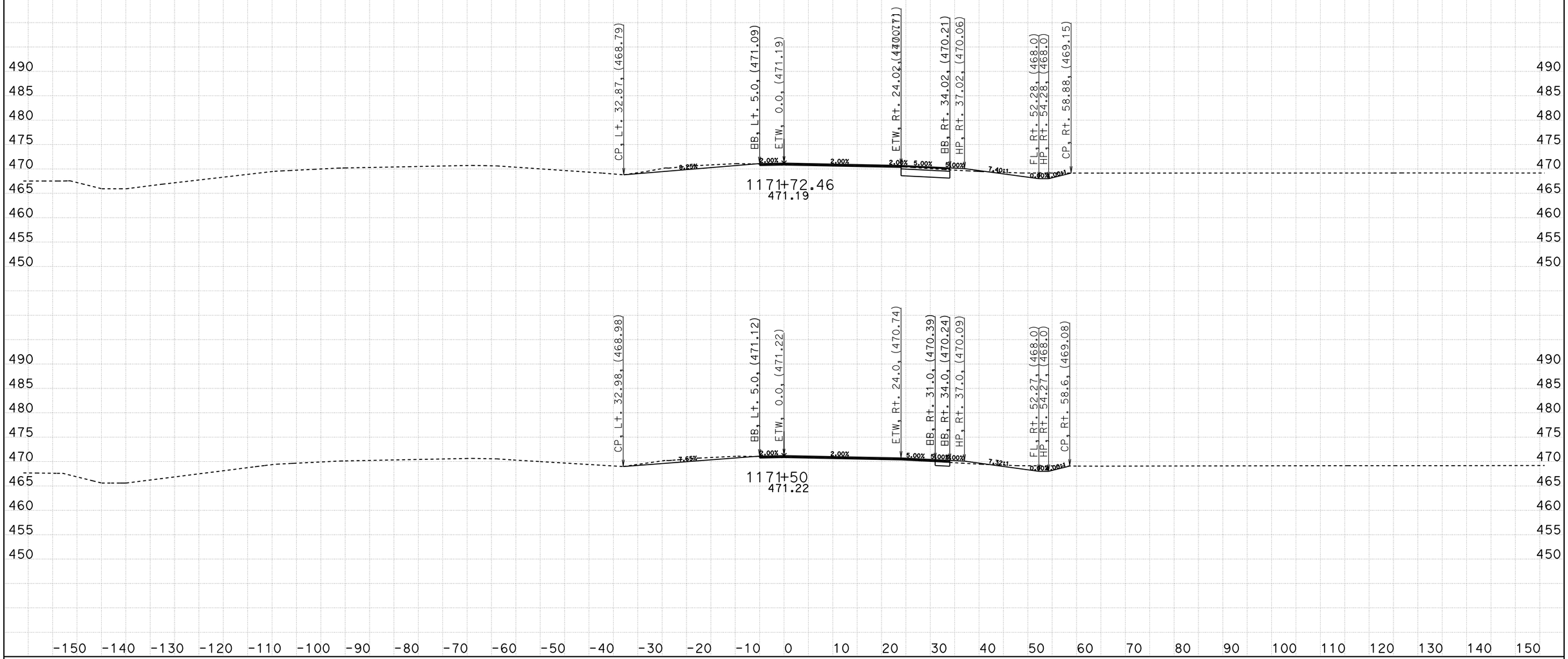

CREATED BY: Eltahir Ataelgeed
DATE: 12/9/2015
KC Project: TUL65 File: D:\Tul65_Final\TUL65\tul65n1_design.ear

CONTRACT: 06-434014
DIST/CO/RTE/PM: 06-Tul65-15.1/18.0
PROJECT ID: 0600000967

SCALE: 1" = 10' Horiz.
1" = 10' Vert.

All Dimensions are US Survey Feet

TUL65N1
CROSS SECTIONS
SHEET 41 OF 139

FOR EARTHWORK DEVELPMENT ONLY

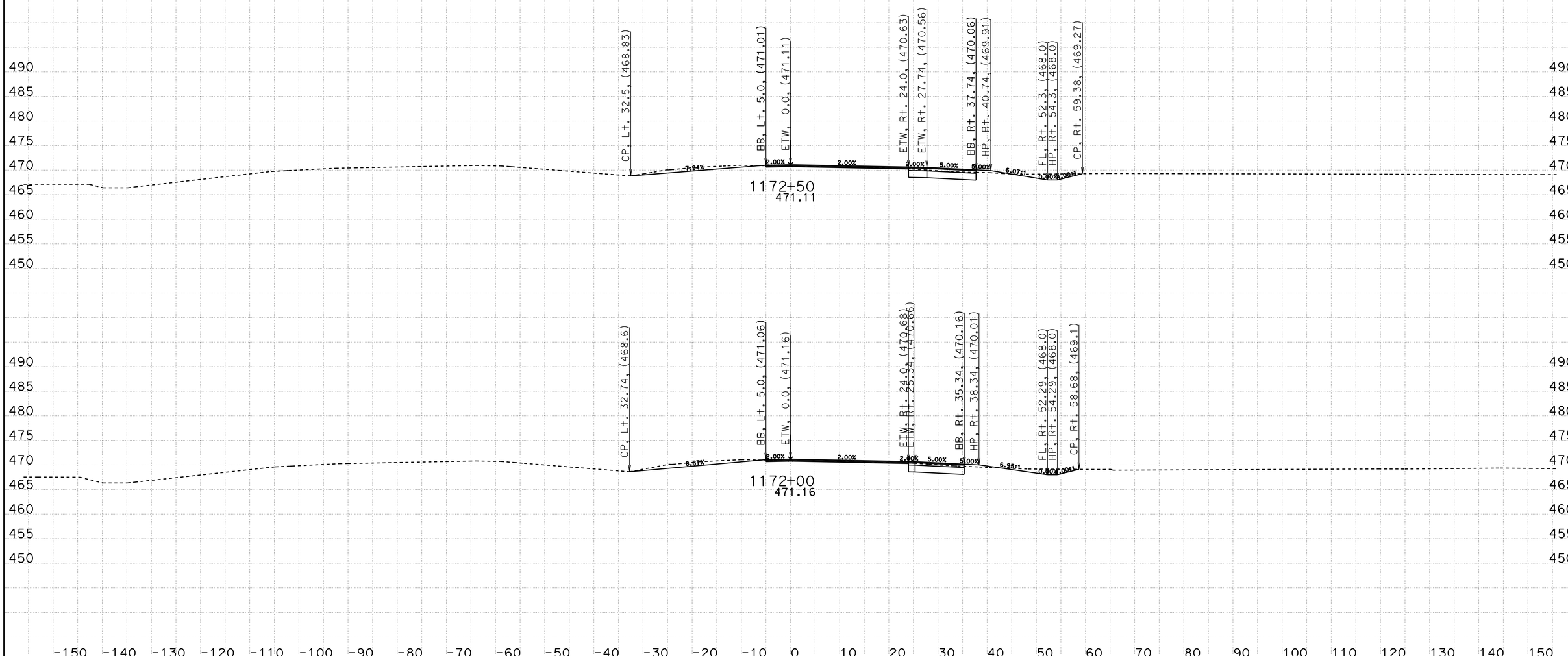

CREATED BY: Eltahir Ataelgeed
DATE: 12/9/2015
KC Project: TUL65 File: D:\Tul65_Final\TUL65\tul65n1_design.ear

CONTRACT: 06-434014
DIST/CO/RTE/PM: 06-Tul65-15.1/18.0
PROJECT ID: 0600000967

SCALE: 1" = 10' Horiz.
1" = 10' Vert.

All Dimensions are US Survey Feet

TUL65N1
CROSS SECTIONS
SHEET 42 OF 139

FOR EARTHWORK DEVELPMENT ONLY

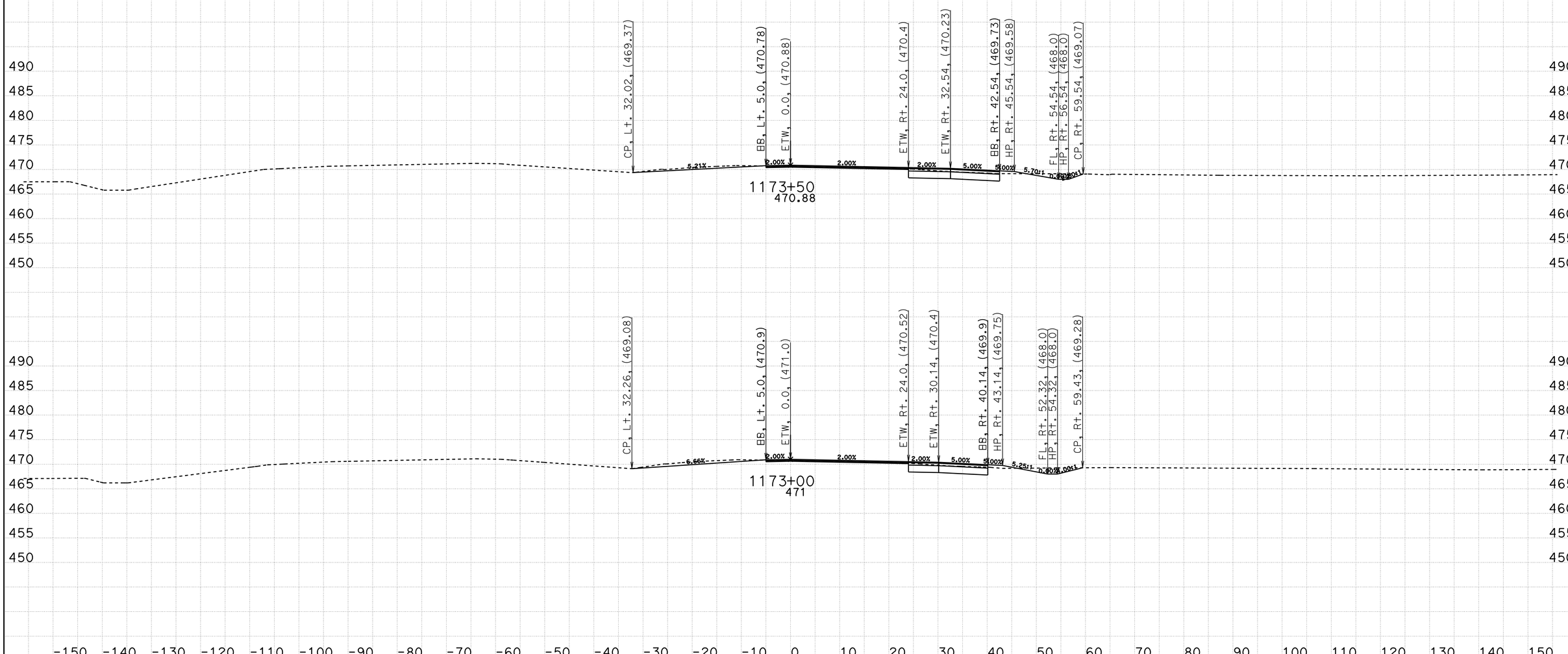

CREATED BY: Eltahir Ataelgeed
DATE: 12/9/2015
KC Project: TUL65 File: D:\Tul65_Final\TUL65\tul65n1_design.ear

CONTRACT: 06-434014
DIST/CO/RTE/PM: 06-Tul65-15.1/18.0
PROJECT ID: 0600000967

SCALE: 1" = 10' Horiz.
1" = 10' Vert.

All Dimensions are US Survey Feet

TUL65N1
CROSS SECTIONS
SHEET 43 OF 139

FOR EARTHWORK DEVELPMENT ONLY



CREATED BY: Eltahir Ataelgeed
DATE: 12/9/2015
KC Project: TUL65 File: D:\Tul65_Final\TUL65\tul65n1_design.ear

CONTRACT: 06-434014
DIST/CO/RTE/PM: 06-Tul65-15.1/18.0
PROJECT ID: 0600000967

SCALE: 1" = 10' Horiz.
1" = 10' Vert.

All Dimensions are US Survey Feet

TUL65N1
CROSS SECTIONS
SHEET 44 OF 139

FOR EARTHWORK DEVELPMENT ONLY

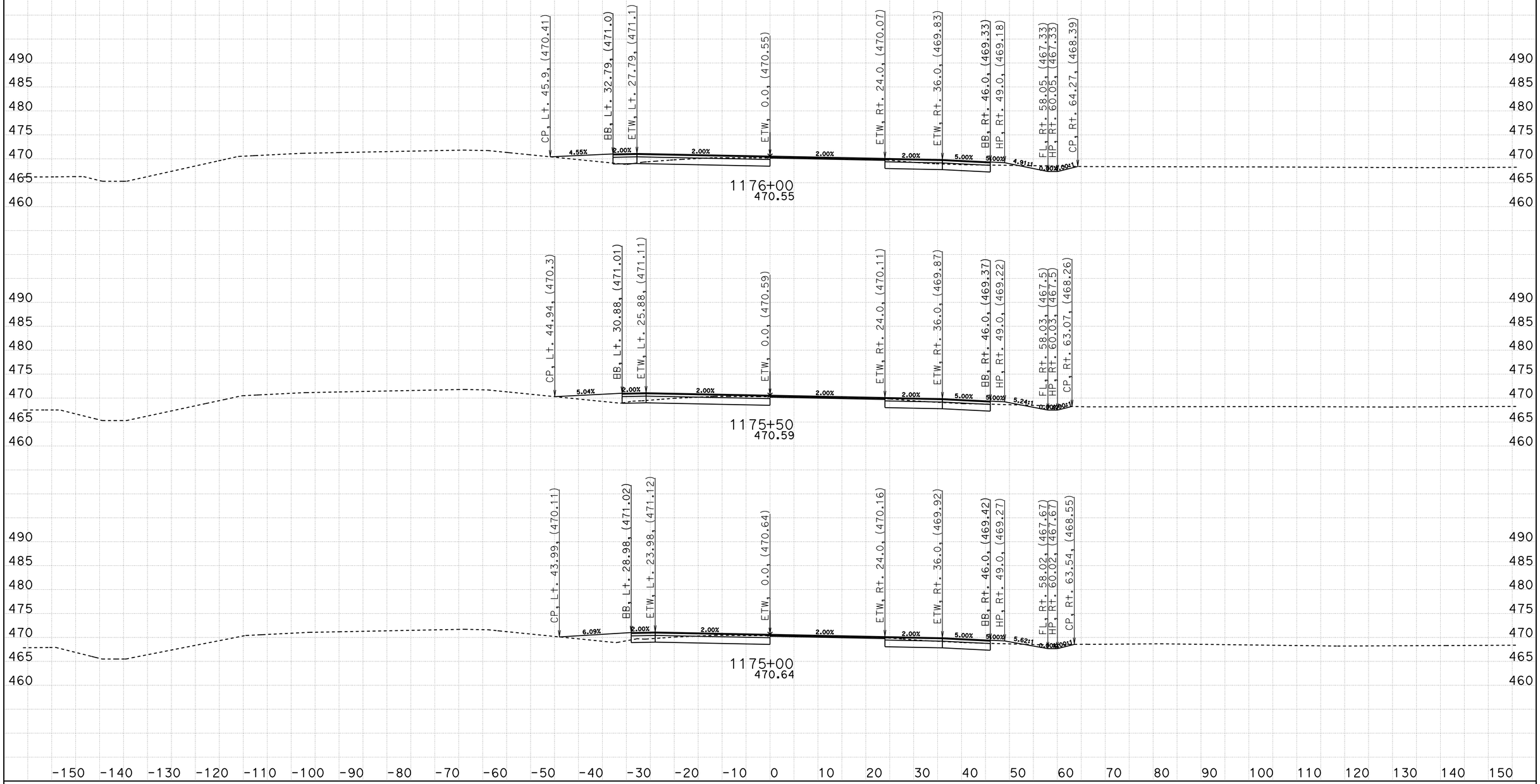

CREATED BY: Eltahir Ataelgeed
DATE: 12/9/2015
KC Project: TUL65 File: D:\Tul65_Final\TUL65\tul65n1_design.ear

CONTRACT: 06-434014
DIST/CO/RTE/PM: 06-Tul65-15.1/18.0
PROJECT ID: 0600000967

SCALE: 1" = 10' Horiz.
1" = 10' Vert.

All Dimensions are US Survey Feet

TUL65N1
CROSS SECTIONS
SHEET 45 OF 139

FOR EARTHWORK DEVELPMENT ONLY

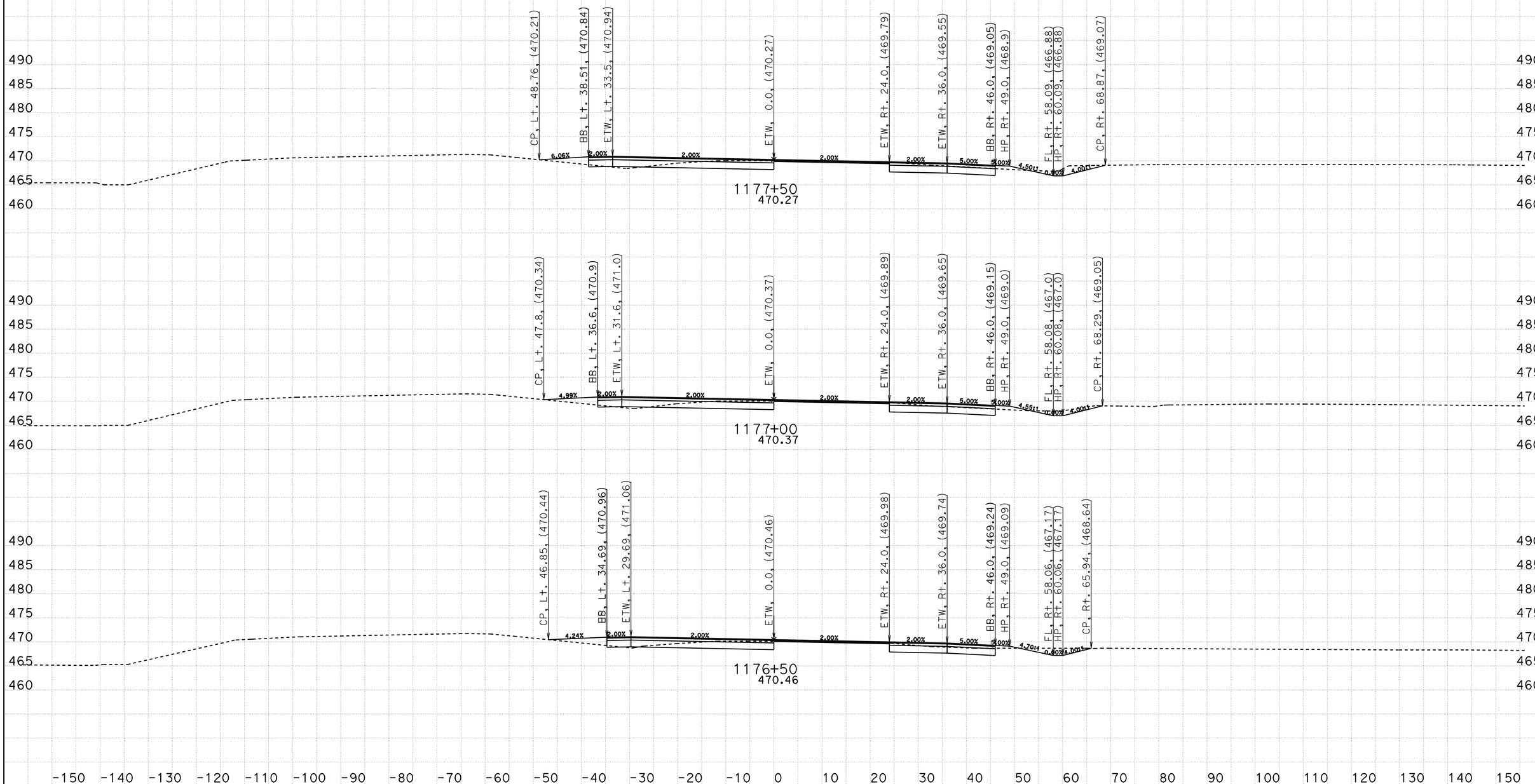

CREATED BY: Eltahir Ataelgeed
DATE: 12/9/2015
KC Project: TUL65 File: D:\Tul65_Final\TUL65\tul65n1_design.ear

CONTRACT: 06-434014
DIST/CO/RTE/PM: 06-Tul65-15.1/18.0
PROJECT ID: 0600000967

SCALE: 1" = 10' Horiz.
1" = 10' Vert.

All Dimensions are US Survey Feet

TUL65N1
CROSS SECTIONS

FOR EARTHWORK DEVELPMENT ONLY

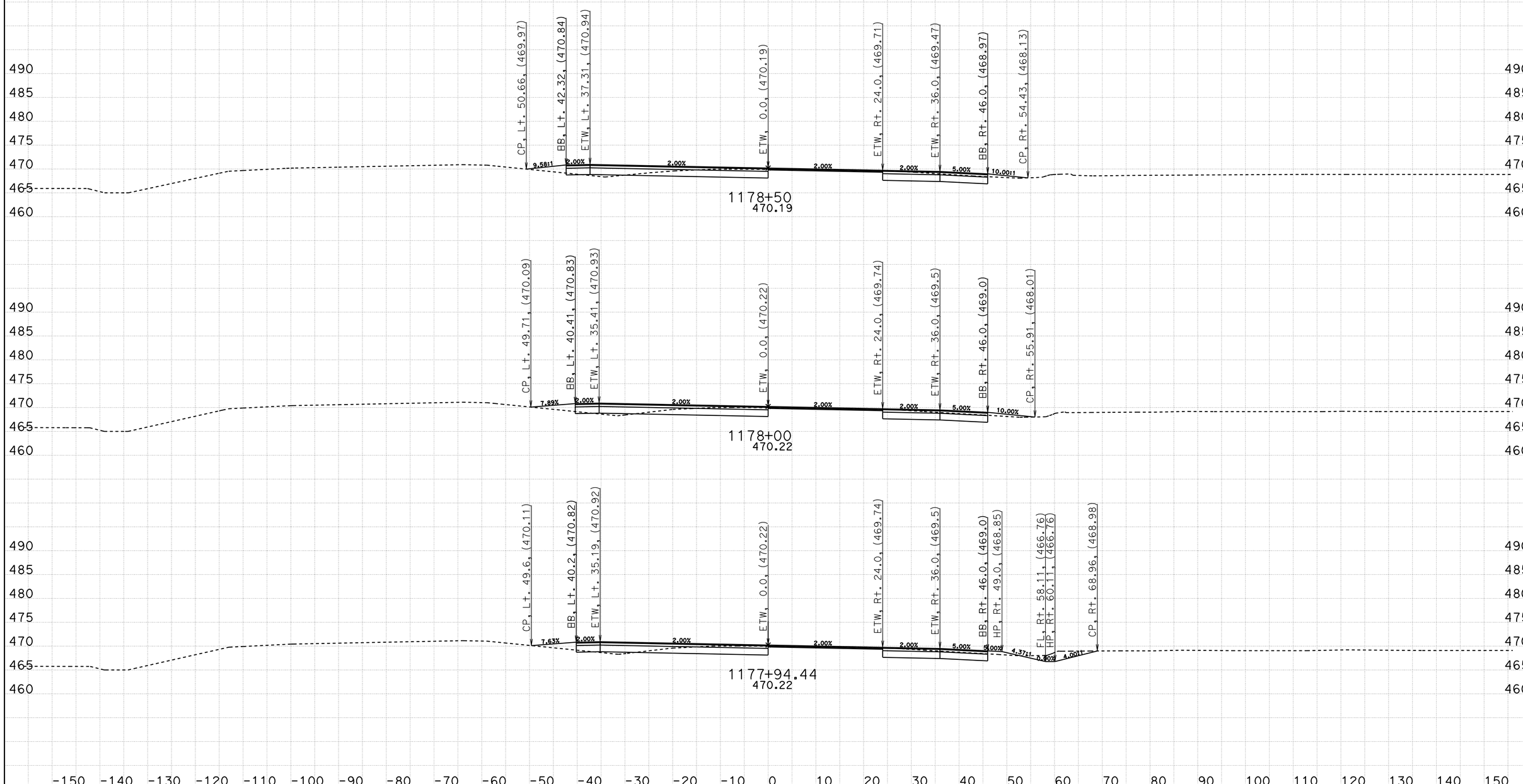

CREATED BY: Eltahir Ataelgeed
DATE: 12/9/2015
KC Project: TUL65 File: D:\Tul65_Final\TUL65\tul65n1_design.ear

CONTRACT: 06-434014
DIST/CO/RTE/PM: 06-Tul65-15.1/18.0
PROJECT ID: 0600000967

SCALE: 1" = 10' Horiz.
1" = 10' Vert.

All Dimensions are US Survey Feet

TUL65N1
CROSS SECTIONS

FOR EARTHWORK DEVELPMENT ONLY

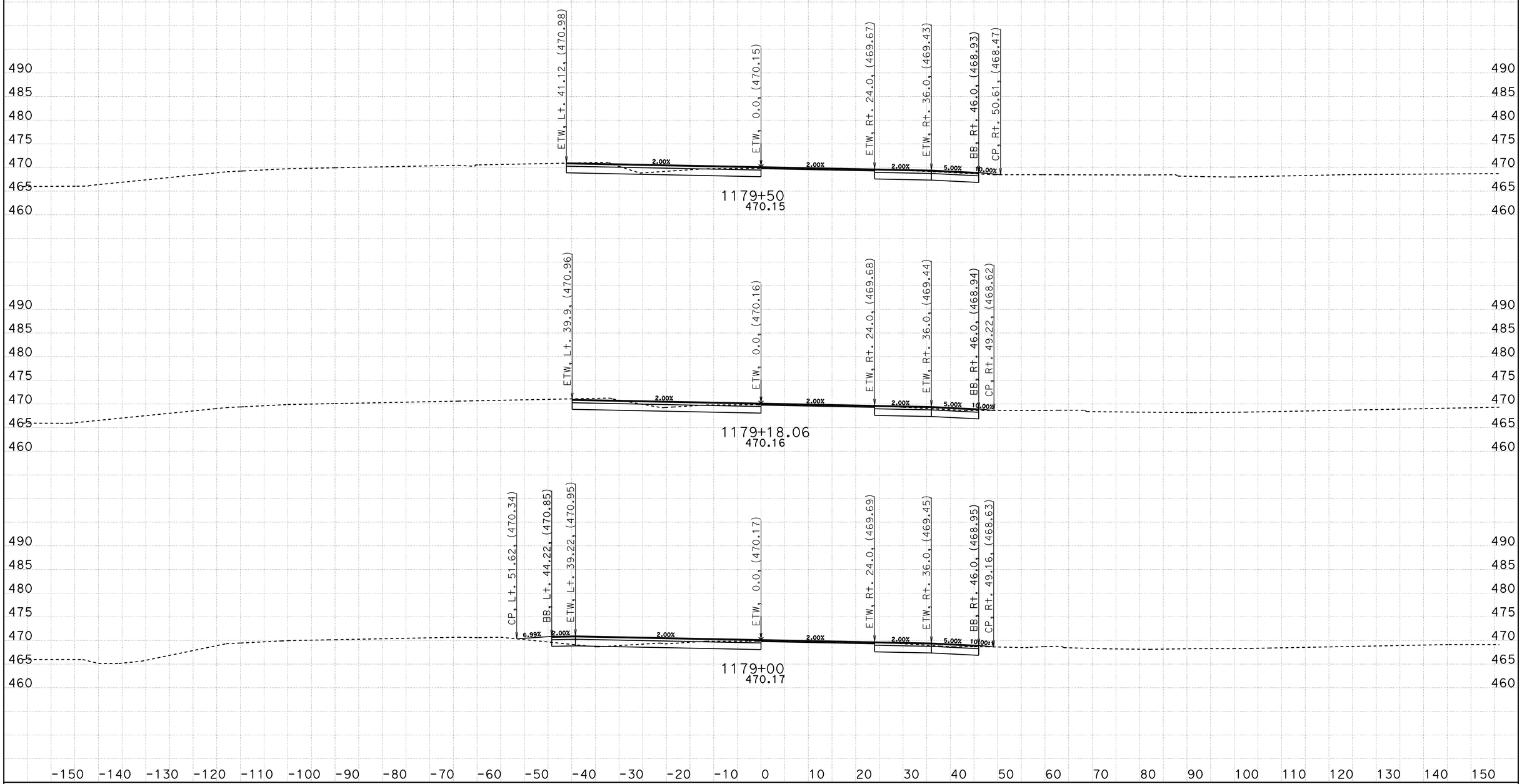

CREATED BY: Eltahir Ataelgeed
DATE: 12/9/2015
KC Project: TUL65 File: D:\Tul65_Final\TUL65\tul65n1_design.ear

CONTRACT: 06-434014
DIST/CO/RTE/PM: 06-Tul65-15.1/18.0
PROJECT ID: 0600000967

SCALE: 1" = 10' Horiz.
1" = 10' Vert.

All Dimensions are US Survey Feet

TUL65N1
CROSS SECTIONS
SHEET 48 OF 139

FOR EARTHWORK DEVELPMENT ONLY

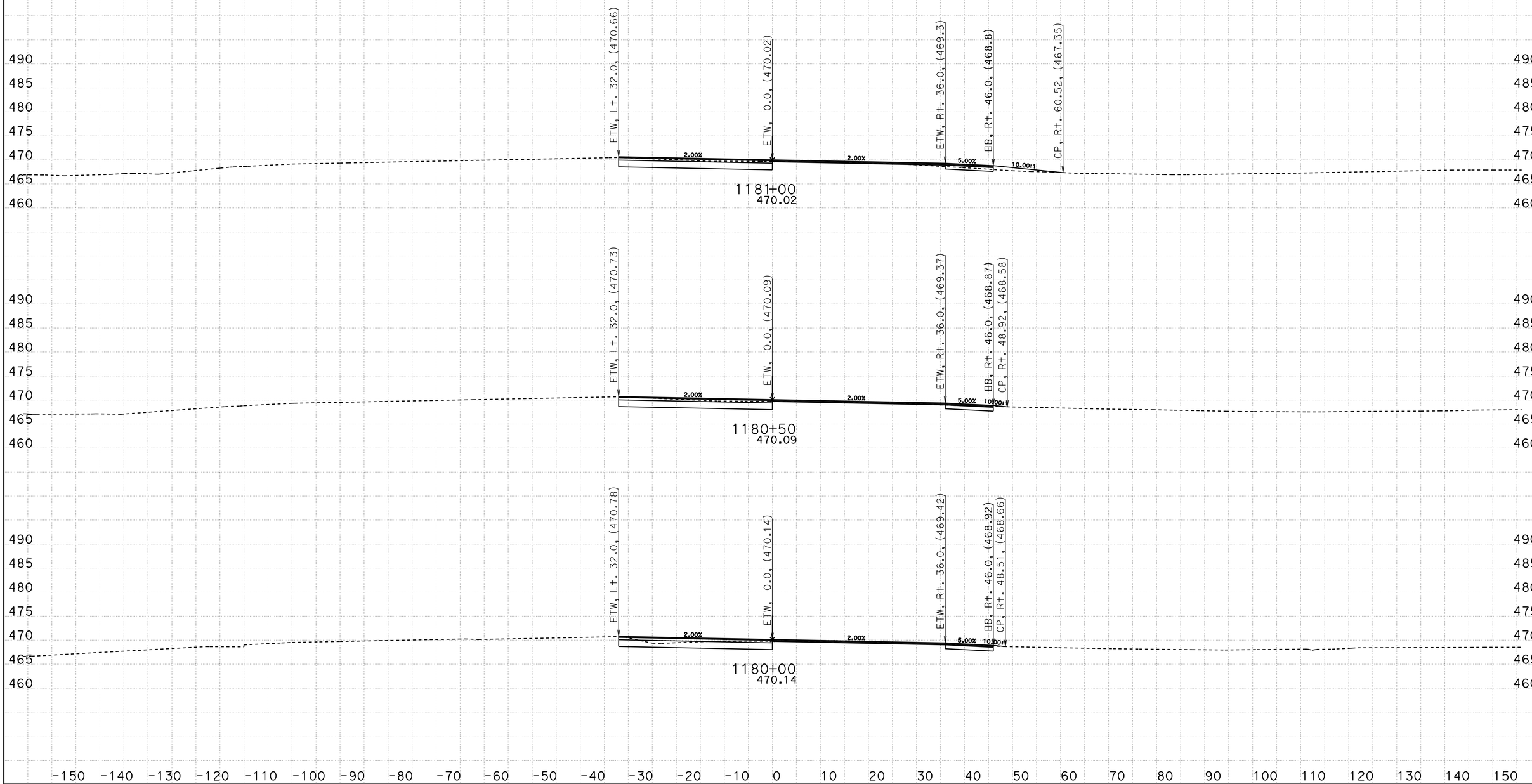

CREATED BY: Eltahir Ataelgeed
DATE: 12/9/2015
KC Project: TUL65 File: D:\Tul65_Final\TUL65\tul65n1_design.ear

CONTRACT: 06-434014
DIST/CO/RTE/PM: 06-Tul65-15.1/18.0
PROJECT ID: 0600000967

SCALE: 1" = 10' Horiz.
1" = 10' Vert.

All Dimensions are US Survey Feet

TUL65N1
CROSS SECTIONS
SHEET 49 OF 139

FOR EARTHWORK DEVELPMENT ONLY

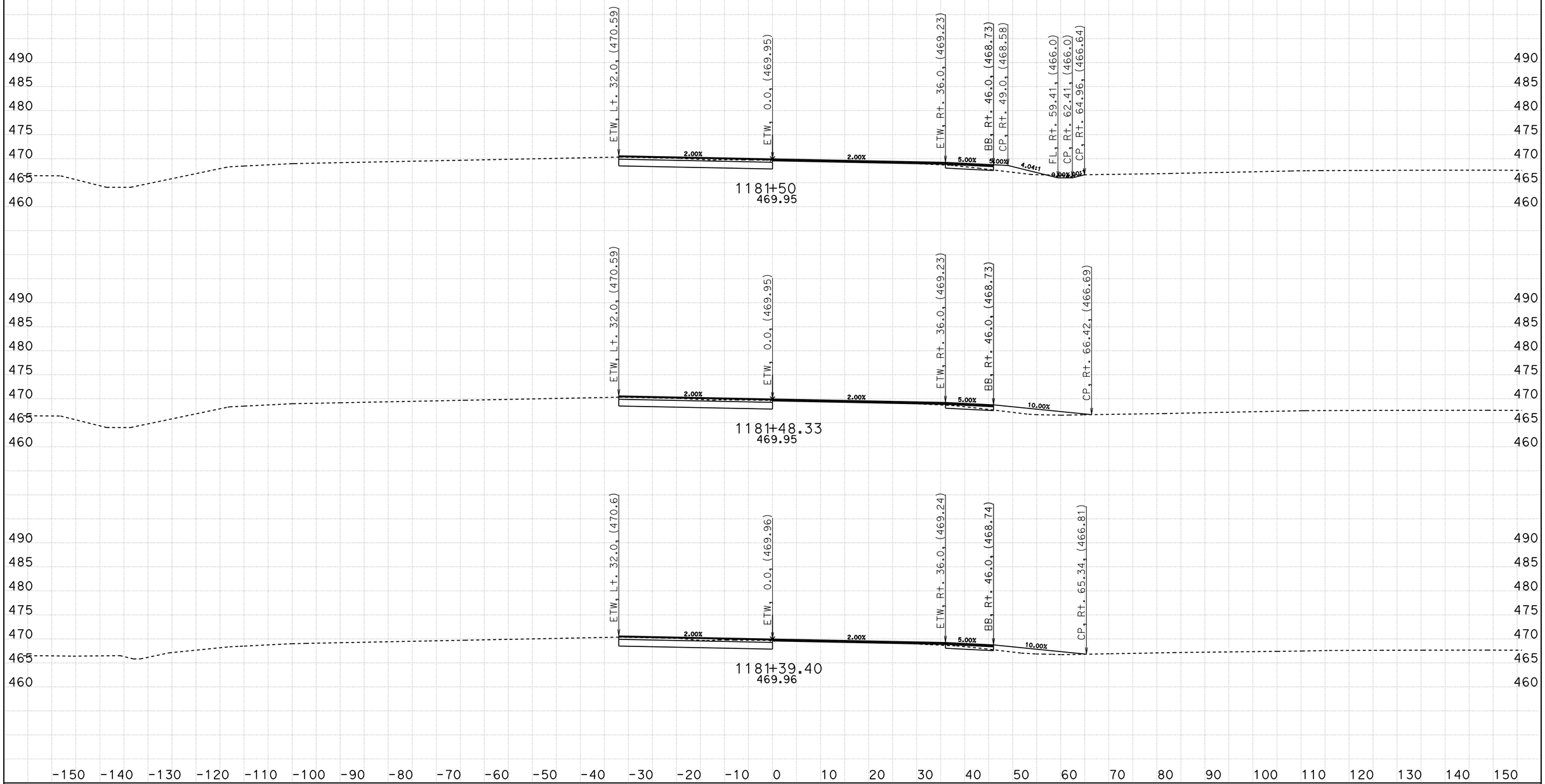

CREATED BY: Eltahir Ataelgeed
DATE: 12/9/2015
KC Project: TUL65 File: D:\Tul65_Final\TUL65\tul65n1_design.ear

CONTRACT: 06-434014
DIST/CO/RTE/PM: 06-Tul65-15.1/18.0
PROJECT ID: 0600000967

SCALE: 1" = 10' Horiz.
1" = 10' Vert.

All Dimensions are US Survey Feet

TUL65N1
CROSS SECTIONS

FOR EARTHWORK DEVELPMENT ONLY

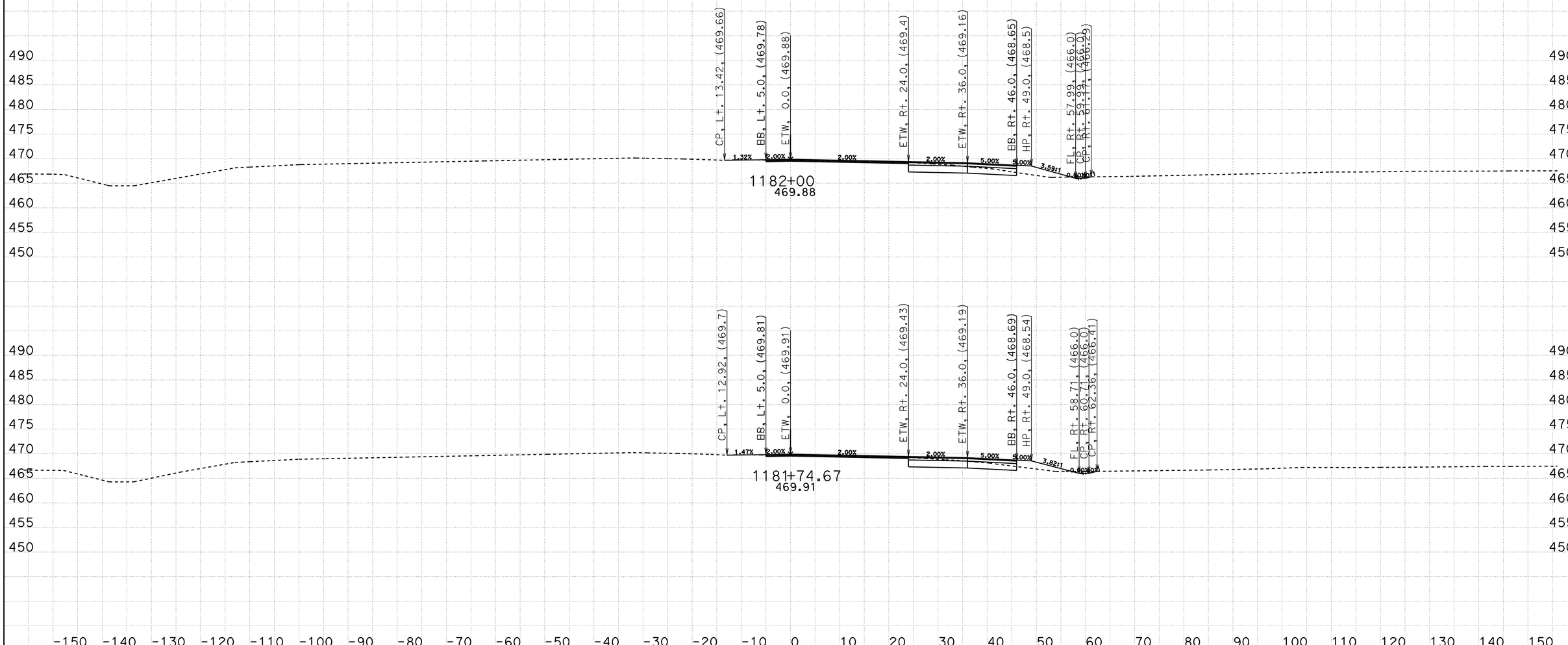

CREATED BY: Eltahir Ataelgeed
DATE: 12/9/2015
KC Project: TUL65 File: D:\Tul65_Final\TUL65\tul65n1_design.ear

CONTRACT: 06-434014
DIST/CO/RTE/PM: 06-Tul65-15.1/18.0
PROJECT ID: 0600000967

SCALE: 1" = 10' Horiz.
1" = 10' Vert.

All Dimensions are US Survey Feet

TUL65N1
CROSS SECTIONS
SHEET 51 OF 139

FOR EARTHWORK DEVELPMENT ONLY

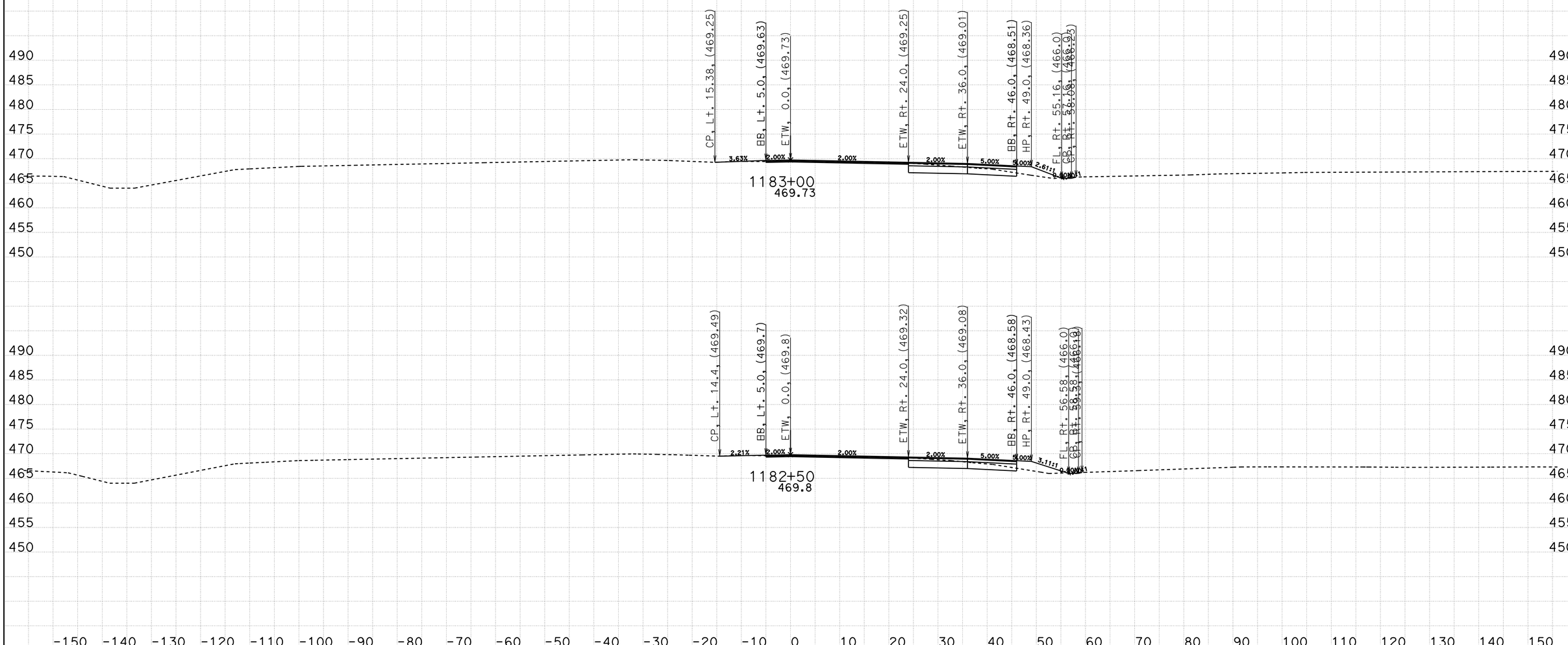

CREATED BY: Eltahir Ataelgeed
DATE: 12/9/2015
KC Project: TUL65 File: D:\Tul65_Final\TUL65\tul65n1_design.ear

CONTRACT: 06-434014
DIST/CO/RTE/PM: 06-Tul65-15.1/18.0
PROJECT ID: 0600000967

SCALE: 1" = 10' Horiz.
1" = 10' Vert.

All Dimensions are US Survey Feet

TUL65N1
CROSS SECTIONS
SHEET 52 OF 139

FOR EARTHWORK DEVELPMENT ONLY

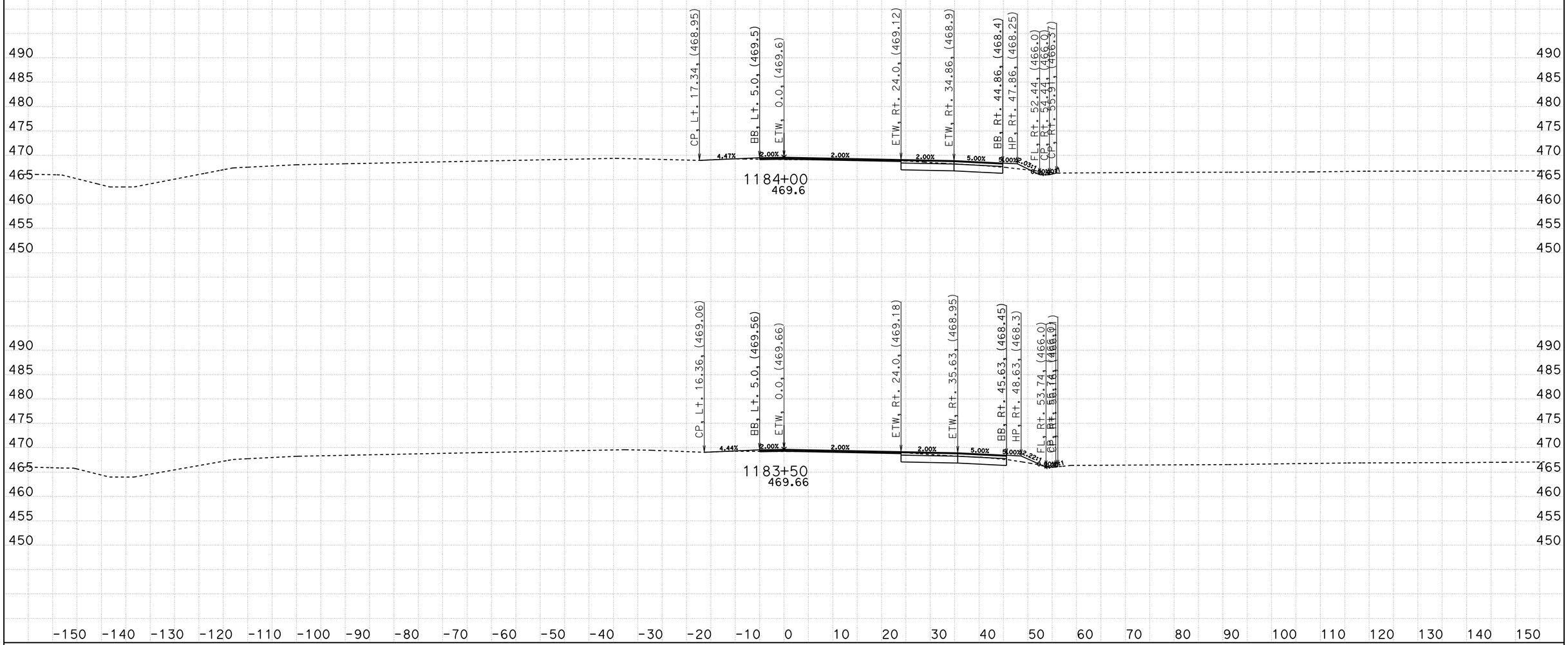

CREATED BY: Eltahir Ataelgeed
DATE: 12/9/2015
KC Project: TUL65 File: D:\Tul65_Final\TUL65\tul65n1_design.ear

CONTRACT: 06-434014
DIST/CO/RTE/PM: 06-Tul65-15.1/18.0
PROJECT ID: 0600000967

SCALE: 1" = 10' Horiz.
1" = 10' Vert.

All Dimensions are US Survey Feet

TUL65N1
CROSS SECTIONS
SHEET 53 OF 139

FOR EARTHWORK DEVELPMENT ONLY

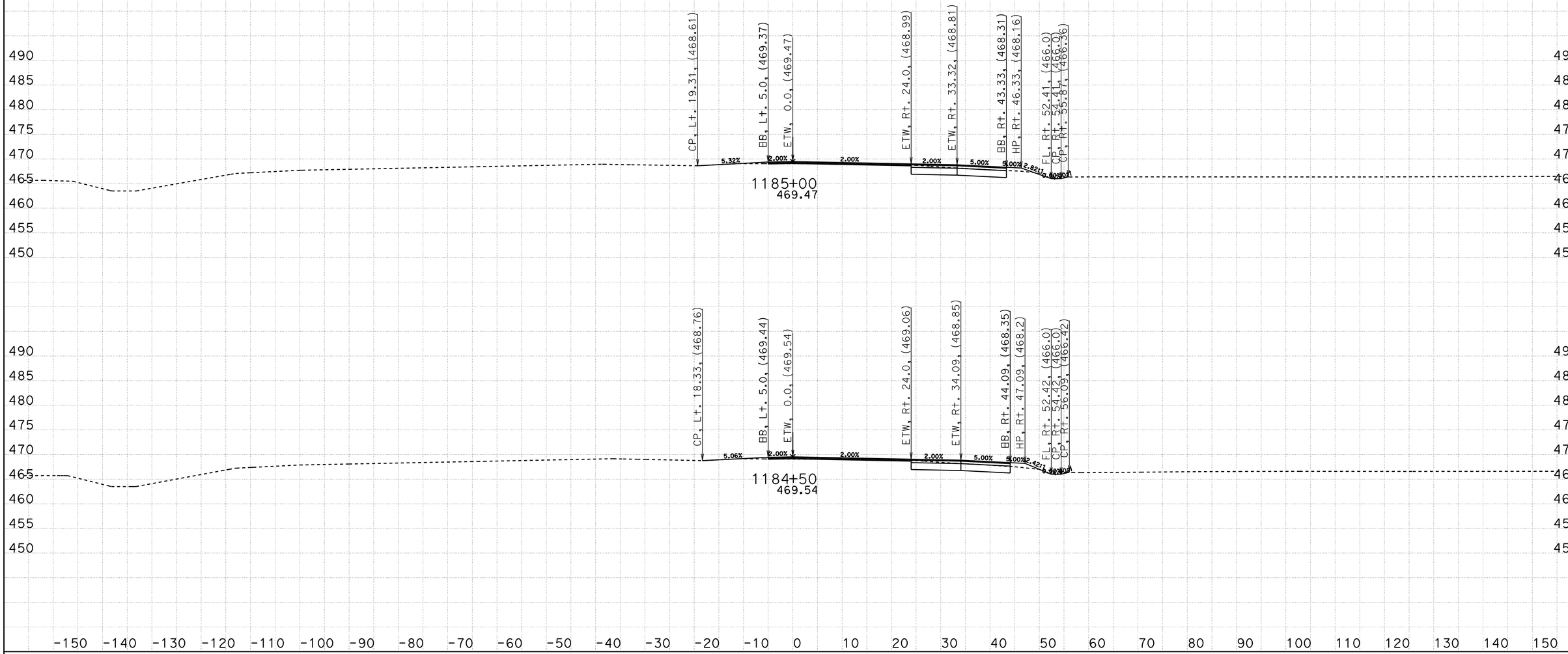

CREATED BY: Eltahir Ataelgeed
DATE: 12/9/2015
KC Project: TUL65 File: D:\Tul65_Final\TUL65\tul65n1_design.ear

CONTRACT: 06-434014
DIST/CO/RTE/PM: 06-Tul65-15.1/18.0
PROJECT ID: 0600000967

SCALE: 1" = 10' Horiz.
1" = 10' Vert.

All Dimensions are US Survey Feet

TUL65N1
CROSS SECTIONS
SHEET 54 OF 139

FOR EARTHWORK DEVELPMENT ONLY

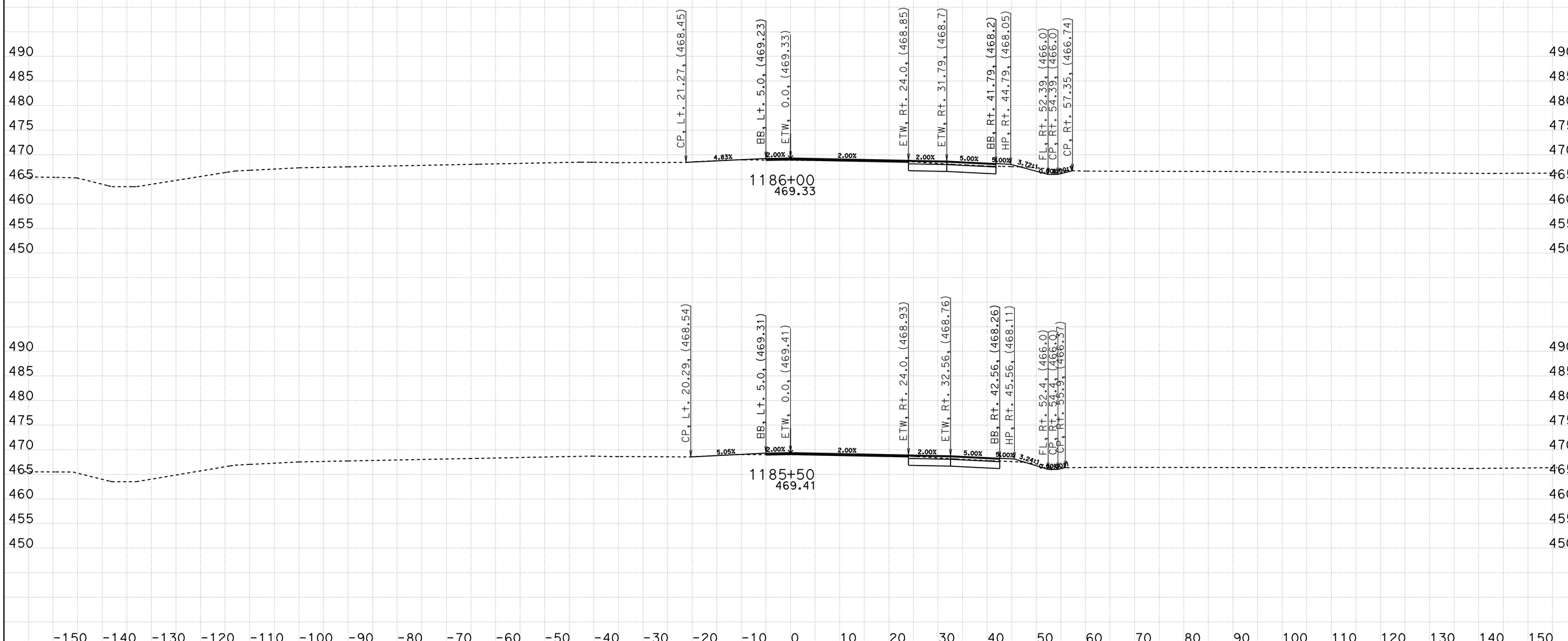

CREATED BY: Eltahir Ataelgeed
DATE: 12/9/2015
KC Project: TUL65 File: D:\Tul65_Final\TUL65\tul65n1_design.ear

CONTRACT: 06-434014
DIST/CO/RTE/PM: 06-Tul65-15.1/18.0
PROJECT ID: 0600000967

SCALE: 1" = 10' Horiz.
1" = 10' Vert.

All Dimensions are US Survey Feet

TUL65N1
CROSS SECTIONS
SHEET 55 OF 139

FOR EARTHWORK DEVELPMENT ONLY

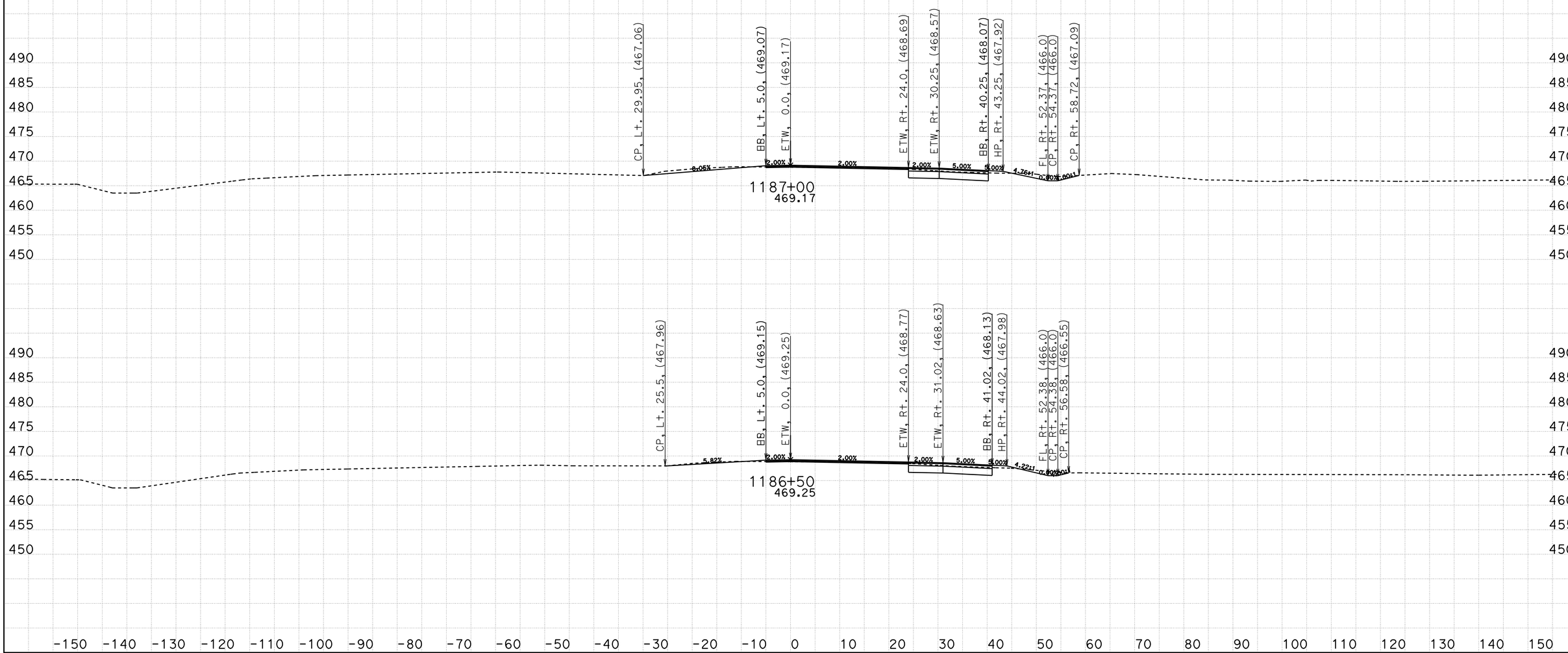

CREATED BY: Eltahir Ataelgeed
DATE: 12/9/2015
KC Project: TUL65 File: D:\Tul65_Final\TUL65\tul65n1_design.ear

CONTRACT: 06-434014
DIST/CO/RTE/PM: 06-Tul65-15.1/18.0
PROJECT ID: 0600000967

SCALE: 1" = 10' Horiz.
1" = 10' Vert.

All Dimensions are US Survey Feet

TUL65N1
CROSS SECTIONS
SHEET 56 OF 139

FOR EARTHWORK DEVELPMENT ONLY

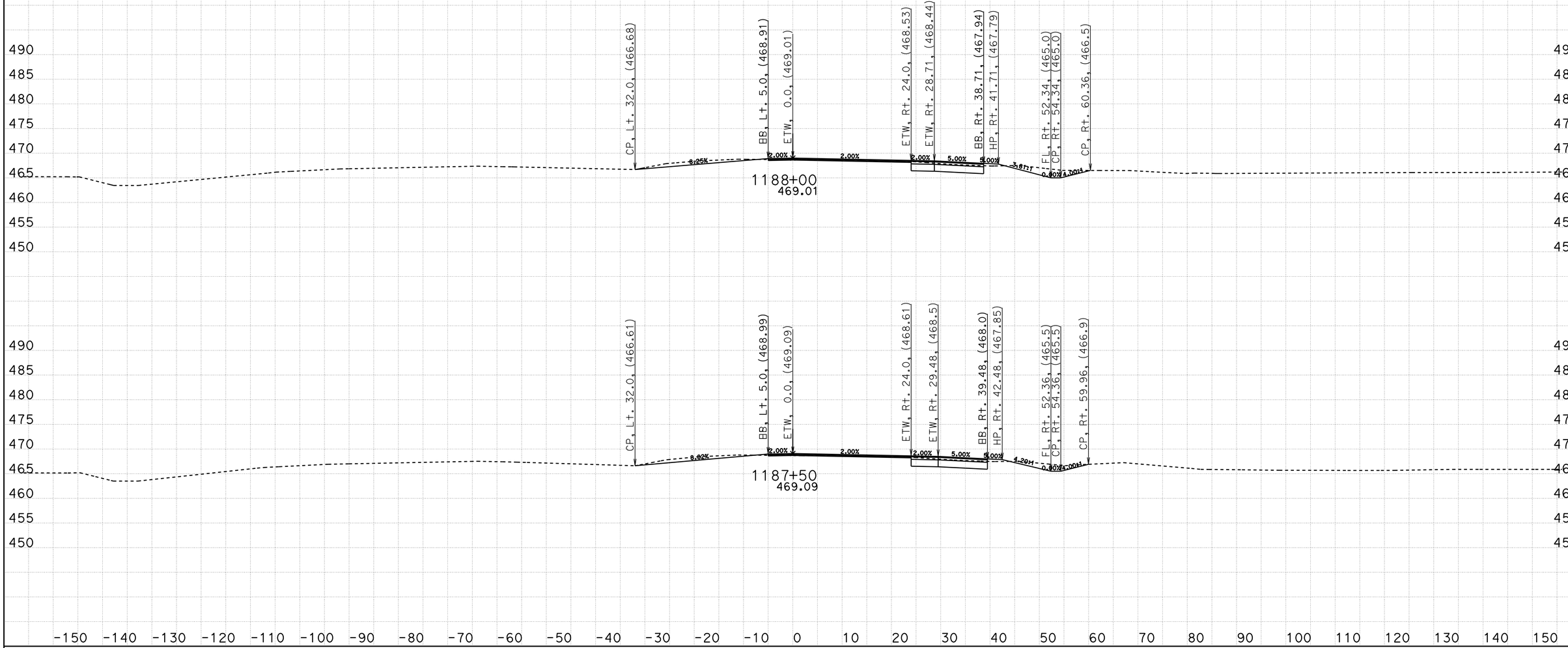

CREATED BY: Eltahir Ataelgeed
DATE: 12/9/2015
KC Project: TUL65 File: D:\Tul65_Final\TUL65\tul65n1_design.ear

CONTRACT: 06-434014
DIST/CO/RTE/PM: 06-Tul65-15.1/18.0
PROJECT ID: 0600000967

SCALE: 1" = 10' Horiz.
1" = 10' Vert.

All Dimensions are US Survey Feet

TUL65N1
CROSS SECTIONS
SHEET 57 OF 139

FOR EARTHWORK DEVELPMENT ONLY

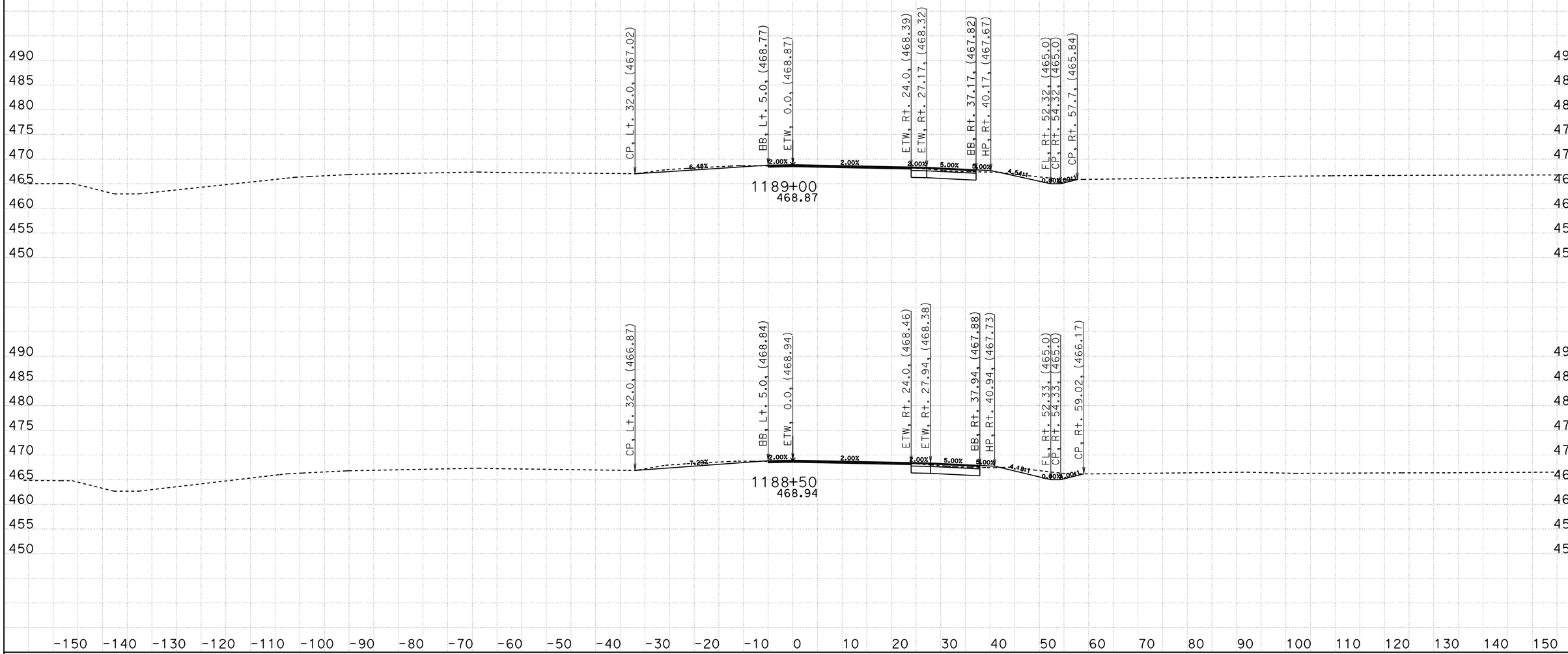

CREATED BY: Eltahir Ataelgeed
DATE: 12/9/2015
KC Project: TUL65 File: D:\Tul65_Final\TUL65\tul65n1_design.ear

CONTRACT: 06-434014
DIST/CO/RTE/PM: 06-Tul65-15.1/18.0
PROJECT ID: 0600000967

SCALE: 1" = 10' Horiz.
1" = 10' Vert.

All Dimensions are US Survey Feet

TUL65N1
CROSS SECTIONS
SHEET 58 OF 139

FOR EARTHWORK DEVELPMENT ONLY

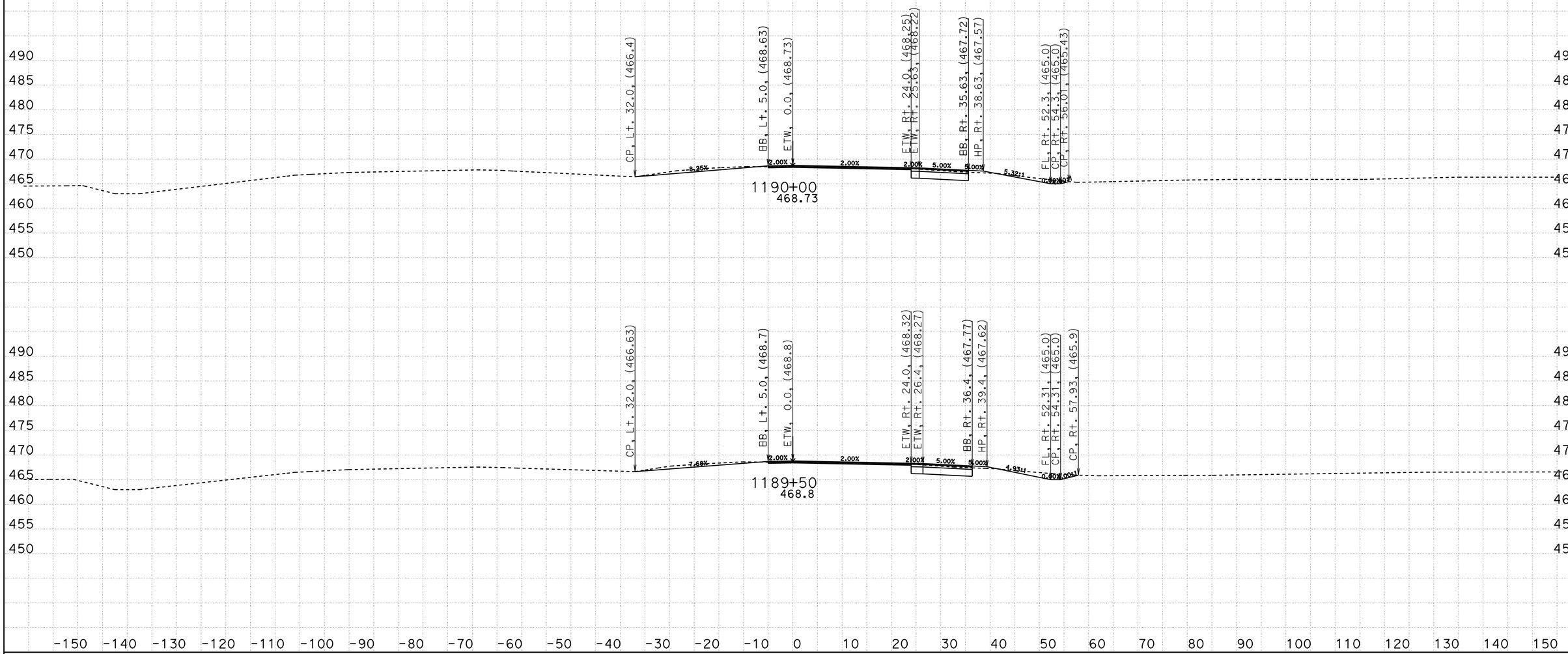

CREATED BY: Eltahir Ataelgeed
DATE: 12/9/2015
KC Project: TUL65 File: D:\Tul65_Final\TUL65\tul65n1_design.ear

CONTRACT: 06-434014
DIST/CO/RTE/PM: 06-Tul65-15.1/18.0
PROJECT ID: 0600000967

SCALE: 1" = 10' Horiz.
1" = 10' Vert.

All Dimensions are US Survey Feet

TUL65N1
CROSS SECTIONS
SHEET 59 OF 139

FOR EARTHWORK DEVELPMENT ONLY

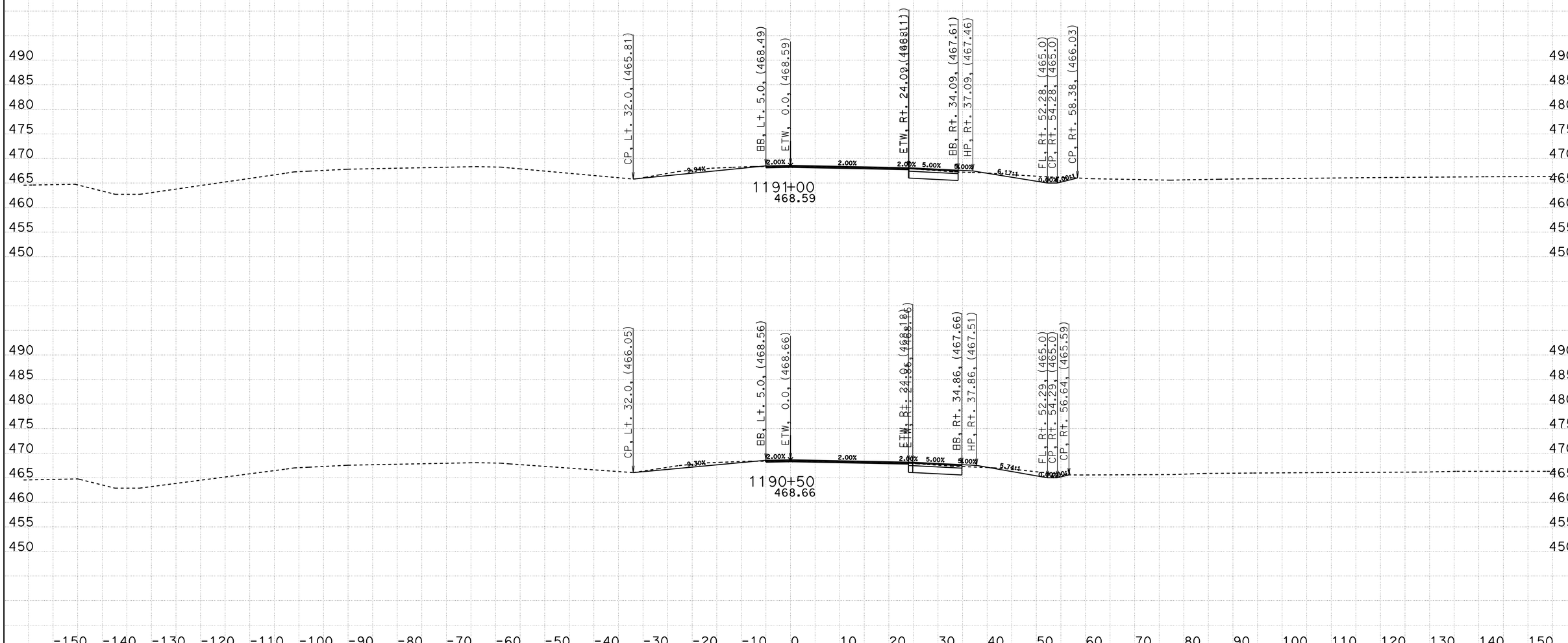

CREATED BY: Eltahir Ataelgeed
DATE: 12/9/2015
KC Project: TUL65 File: D:\Tul65_Final\TUL65\tul65n1_design.ear

CONTRACT: 06-434014
DIST/CO/RTE/PM: 06-Tul65-15.1/18.0
PROJECT ID: 0600000967

SCALE: 1" = 10' Horiz.
1" = 10' Vert.

All Dimensions are US Survey Feet

TUL65N1
CROSS SECTIONS
SHEET 60 OF 139

FOR EARTHWORK DEVELPMENT ONLY

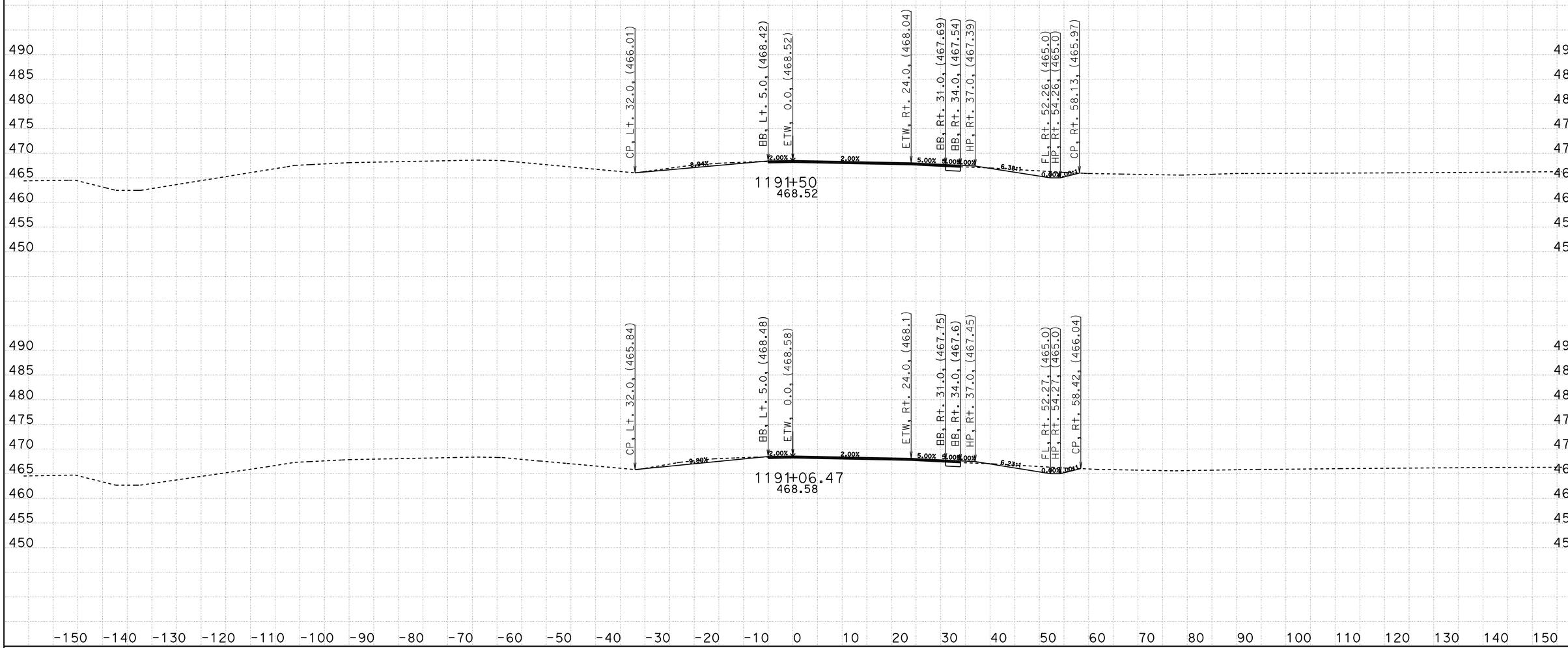

CREATED BY: Eltahir Ataelgeed
DATE: 12/9/2015
KC Project: TUL65 File: D:\Tul65_Final\TUL65\tul65n1_design.ear

CONTRACT: 06-434014
DIST/CO/RTE/PM: 06-Tul65-15.1/18.0
PROJECT ID: 0600000967

SCALE: 1" = 10' Horiz.
1" = 10' Vert.

All Dimensions are US Survey Feet

TUL65N1
CROSS SECTIONS
SHEET 61 OF 139

FOR EARTHWORK DEVELPMENT ONLY

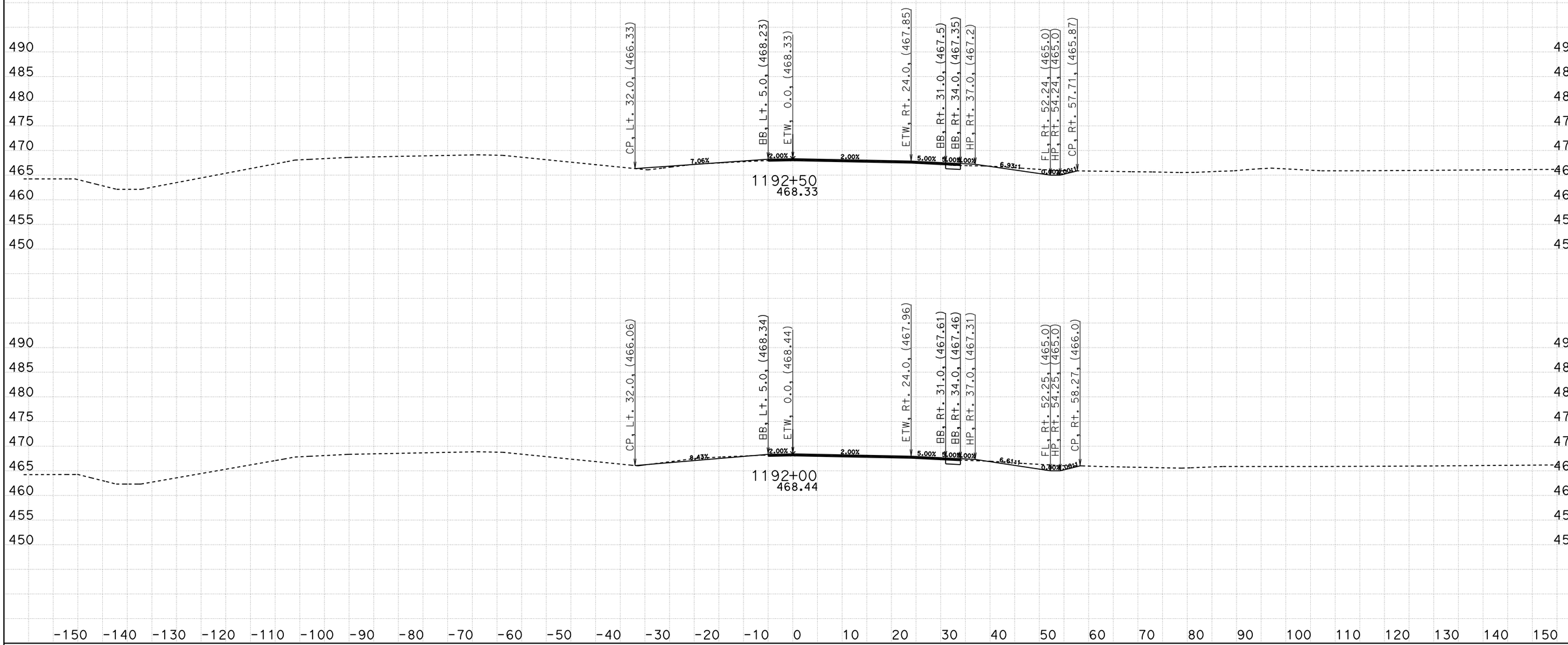

CREATED BY: Eltahir Ataelgeed
DATE: 12/9/2015
KC Project: TUL65 File: D:\Tul65_Final\TUL65\tul65n1_design.ear

CONTRACT: 06-434014
DIST/CO/RTE/PM: 06-Tul65-15.1/18.0
PROJECT ID: 0600000967

SCALE: 1" = 10' Horiz.
1" = 10' Vert.

All Dimensions are US Survey Feet

TUL65N1
CROSS SECTIONS
SHEET 62 OF 139

FOR EARTHWORK DEVELPMENT ONLY

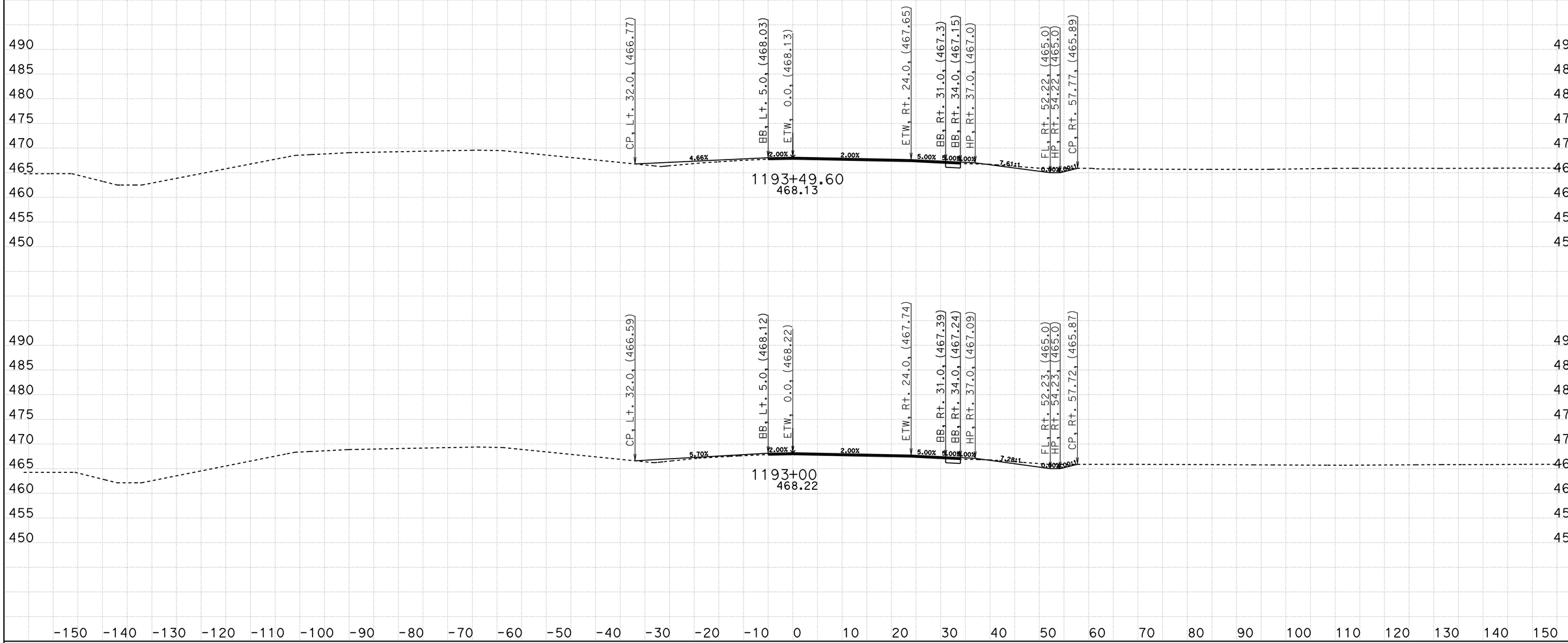

CREATED BY: Eltahir Ataelgeed
DATE: 12/9/2015
KC Project: TUL65 File: D:\Tul65_Final\TUL65\tul65n1_design.ear

CONTRACT: 06-434014
DIST/CO/RTE/PM: 06-Tul65-15.1/18.0
PROJECT ID: 0600000967

SCALE: 1" = 10' Horiz.
1" = 10' Vert.

All Dimensions are US Survey Feet

TUL65N1
CROSS SECTIONS
SHEET 63 OF 139

FOR EARTHWORK DEVELPMENT ONLY

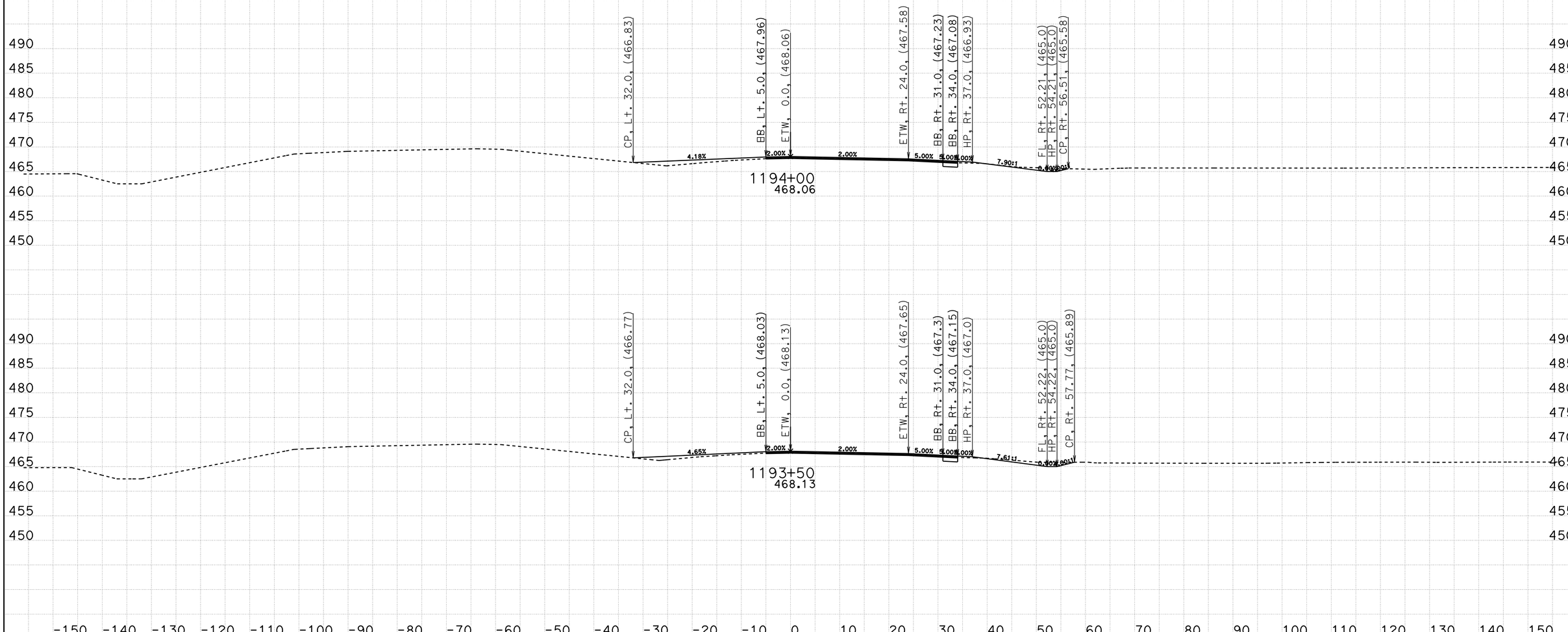

CREATED BY: Eltahir Ataelgeed
DATE: 12/9/2015
KC Project: TUL65 File: D:\Tul65_Final\TUL65\tul65n1_design.ear

CONTRACT: 06-434014
DIST/CO/RTE/PM: 06-Tul65-15.1/18.0
PROJECT ID: 0600000967

SCALE: 1" = 10' Horiz.
1" = 10' Vert.

All Dimensions are US Survey Feet

TUL65N1
CROSS SECTIONS
SHEET 64 OF 139

FOR EARTHWORK DEVELPMENT ONLY

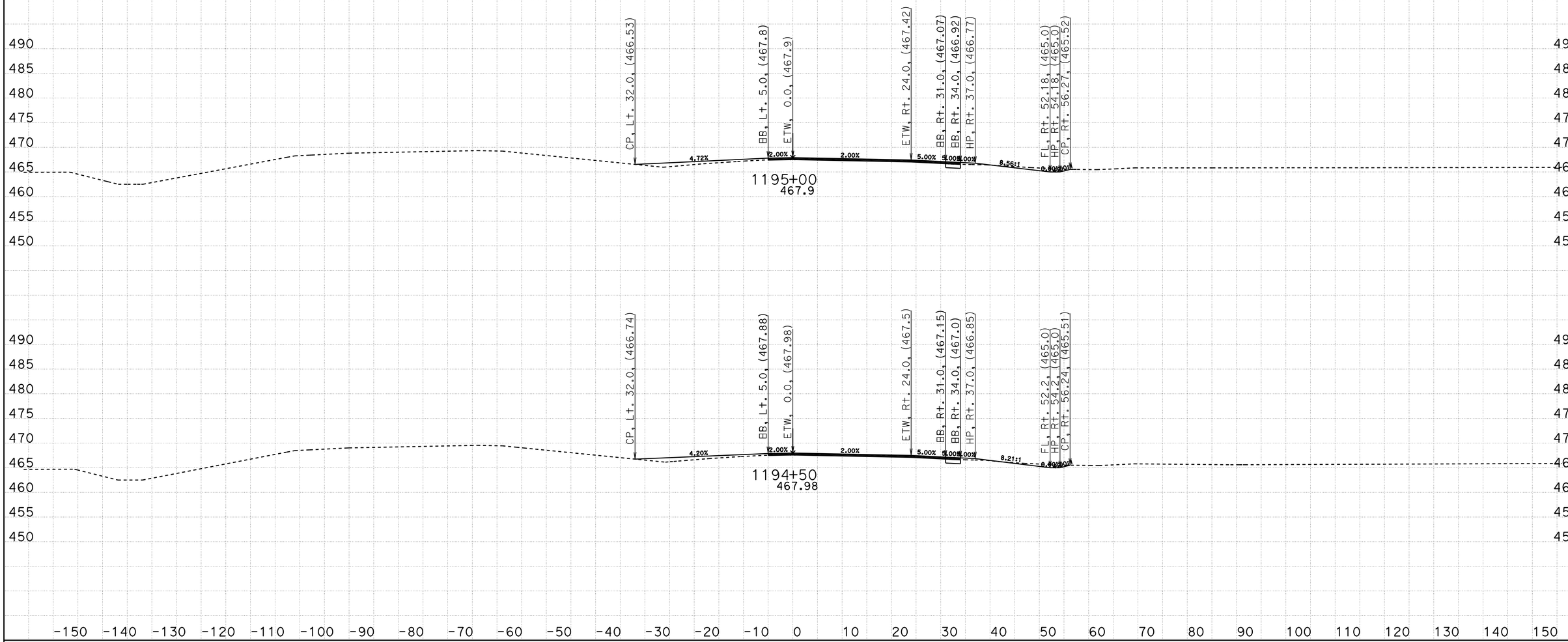

CREATED BY: Eltahir Ataelgeed
DATE: 12/9/2015
KC Project: TUL65 File: D:\Tul65_Final\TUL65\tul65n1_design.ear

CONTRACT: 06-434014
DIST/CO/RTE/PM: 06-Tul65-15.1/18.0
PROJECT ID: 0600000967

SCALE: 1" = 10' Horiz.
1" = 10' Vert.

All Dimensions are US Survey Feet

TUL65N1
CROSS SECTIONS
SHEET 65 OF 139

FOR EARTHWORK DEVELPMENT ONLY

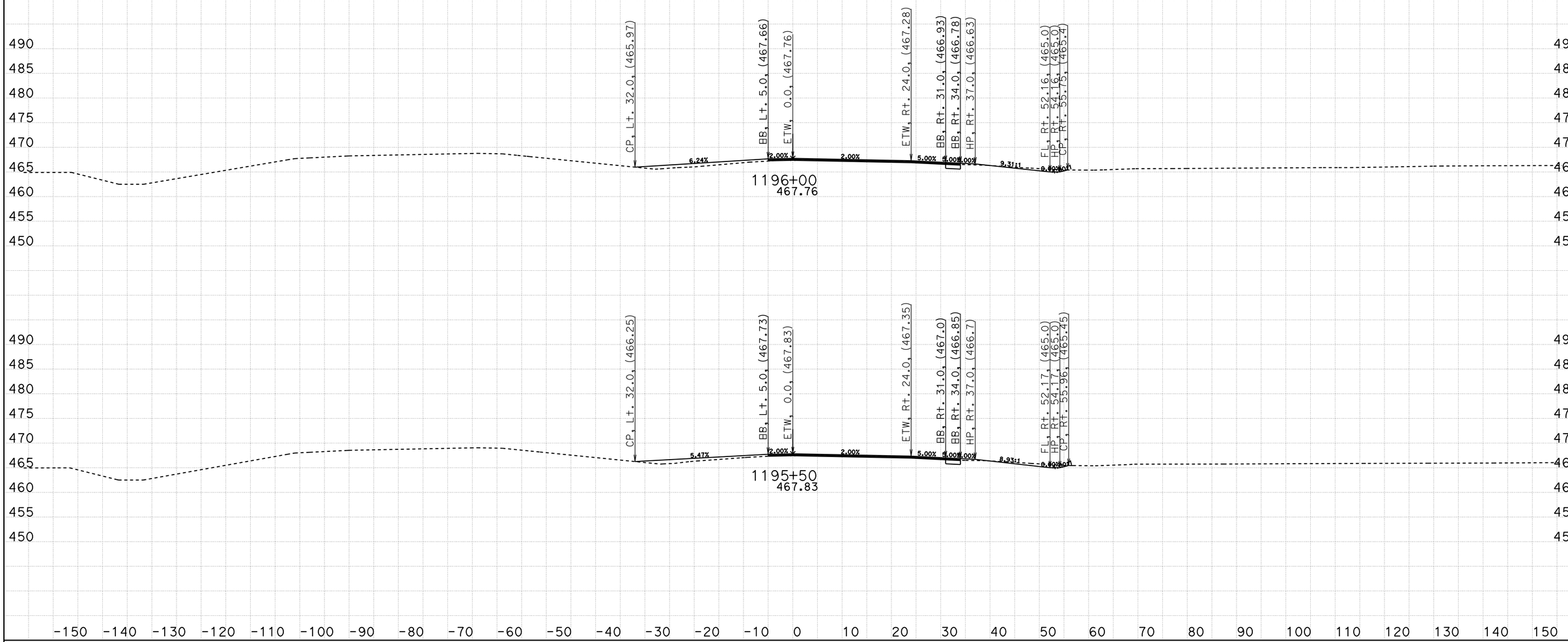

CREATED BY: Eltahir Ataelgeed
DATE: 12/9/2015
KC Project: TUL65 File: D:\Tul65_Final\TUL65\tul65n1_design.ear

CONTRACT: 06-434014
DIST/CO/RTE/PM: 06-Tul65-15.1/18.0
PROJECT ID: 0600000967

SCALE: 1" = 10' Horiz.
1" = 10' Vert.

All Dimensions are US Survey Feet

TUL65N1
CROSS SECTIONS
SHEET 66 OF 139

FOR EARTHWORK DEVELPMENT ONLY

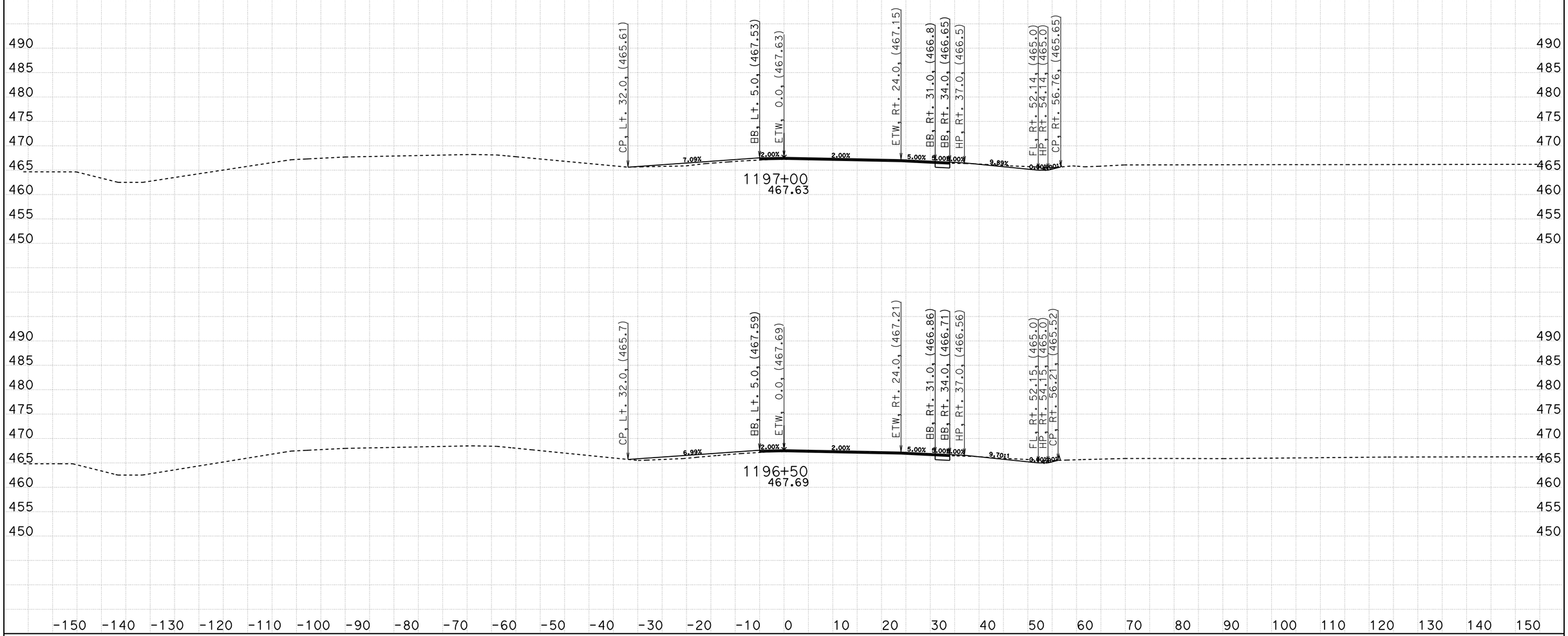

CREATED BY: Eltahir Ataelgeed
DATE: 12/9/2015
KC Project: TUL65 File: D:\Tul65_Final\TUL65\tul65n1_design.ear

CONTRACT: 06-434014
DIST/CO/RTE/PM: 06-Tul65-15.1/18.0
PROJECT ID: 0600000967

SCALE: 1" = 10' Horiz.
1" = 10' Vert.

All Dimensions are US Survey Feet

TUL65N1
CROSS SECTIONS
SHEET 67 OF 139

FOR EARTHWORK DEVELPMENT ONLY

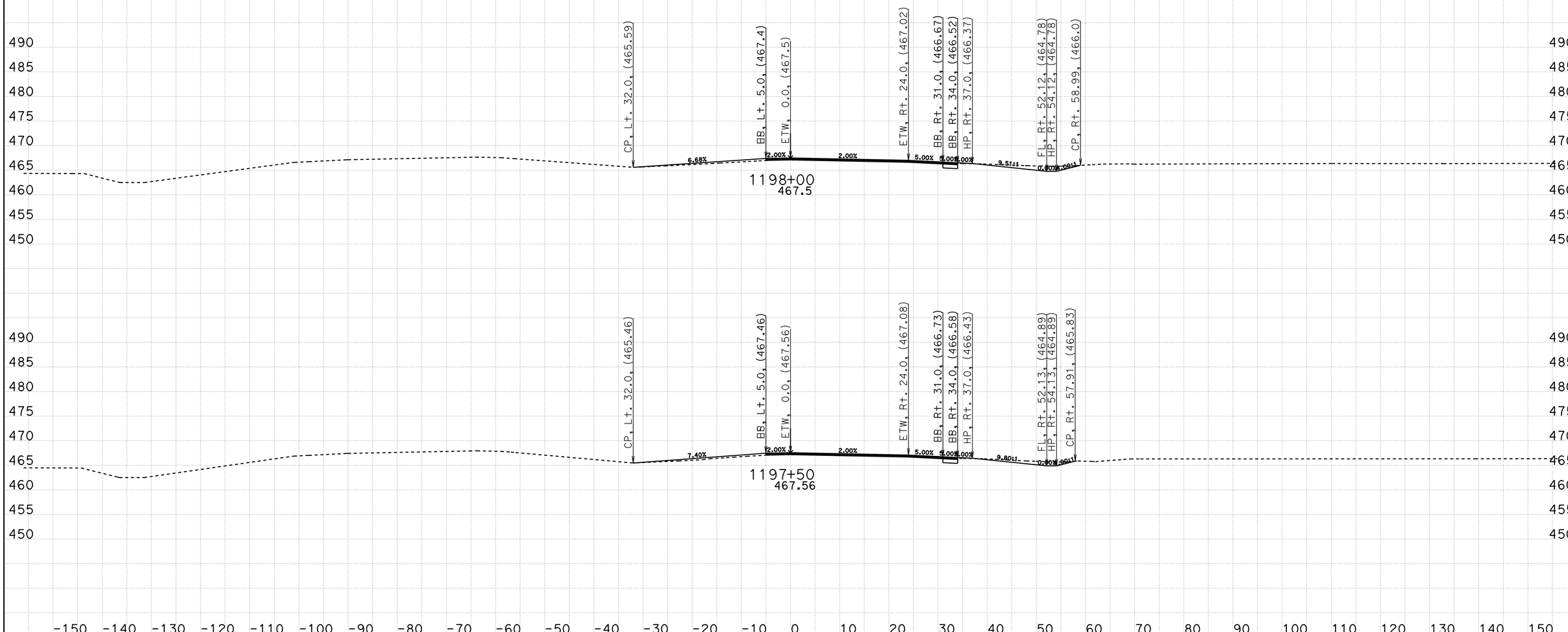

CREATED BY: Eltahir Ataelgeed
DATE: 12/9/2015
KC Project: TUL65 File: D:\Tul65_Final\TUL65\tul65n1_design.ear

CONTRACT: 06-434014
DIST/CO/RTE/PM: 06-Tul65-15.1/18.0
PROJECT ID: 0600000967

SCALE: 1" = 10' Horiz.
1" = 10' Vert.

All Dimensions are US Survey Feet

TUL65N1
CROSS SECTIONS
SHEET 68 OF 139

FOR EARTHWORK DEVELPMENT ONLY

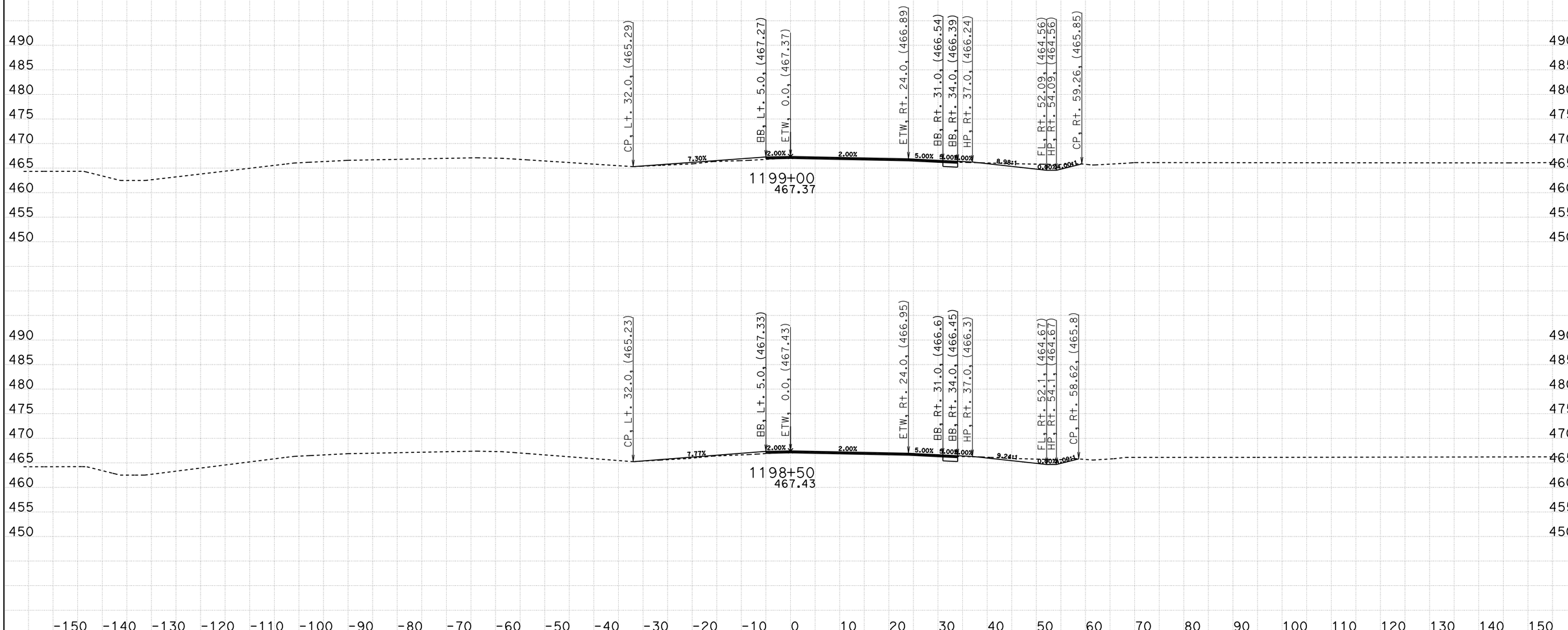

CREATED BY: Eltahir Ataelgeed
DATE: 12/9/2015
KC Project: TUL65 File: D:\Tul65_Final\TUL65\tul65n1_design.ear

CONTRACT: 06-434014
DIST/CO/RTE/PM: 06-Tul65-15.1/18.0
PROJECT ID: 0600000967

SCALE: 1" = 10' Horiz.
1" = 10' Vert.

All Dimensions are US Survey Feet

TUL65N1
CROSS SECTIONS
SHEET 69 OF 139

FOR EARTHWORK DEVELPMENT ONLY

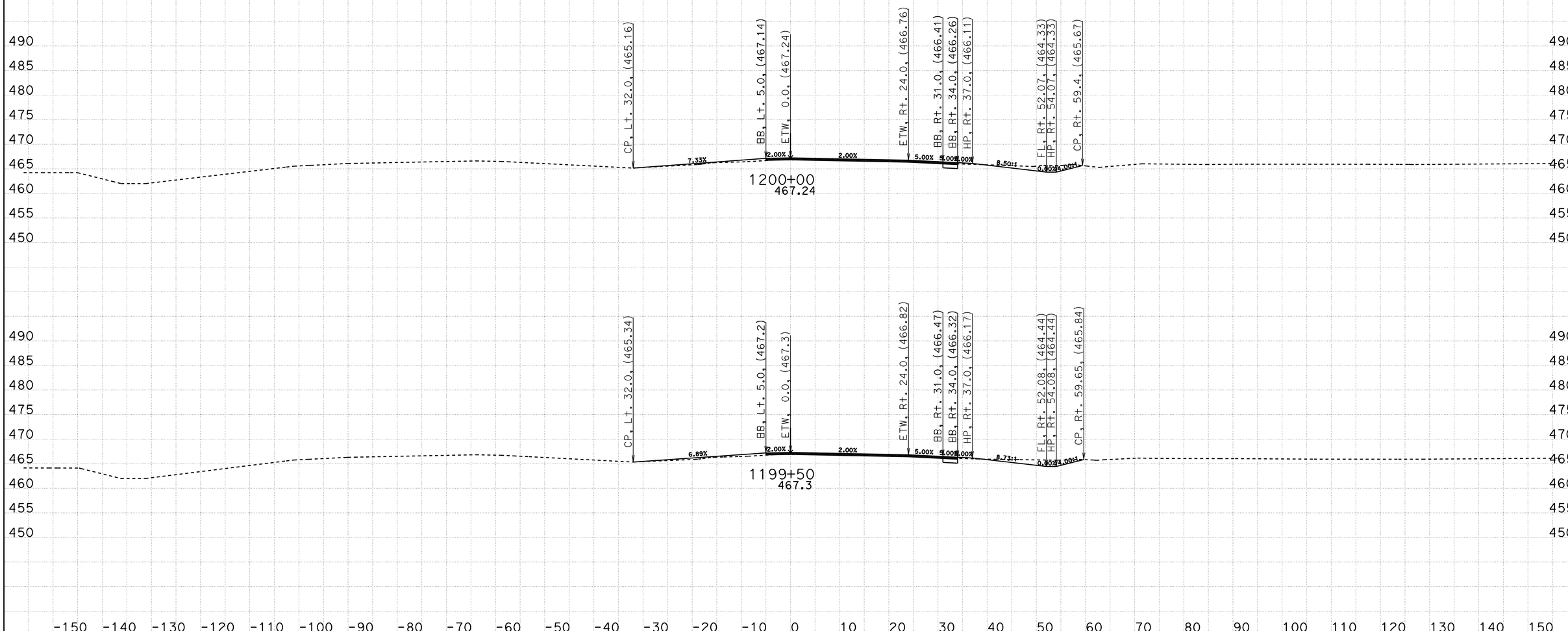

CREATED BY: Eltahir Ataelgeed
DATE: 12/9/2015
KC Project: TUL65 File: D:\Tul65_Final\TUL65\tul65n1_design.ear

CONTRACT: 06-434014
DIST/CO/RTE/PM: 06-Tul65-15.1/18.0
PROJECT ID: 0600000967

SCALE: 1" = 10' Horiz.
1" = 10' Vert.

All Dimensions are US Survey Feet

TUL65N1
CROSS SECTIONS
SHEET 70 OF 139

FOR EARTHWORK DEVELPMENT ONLY

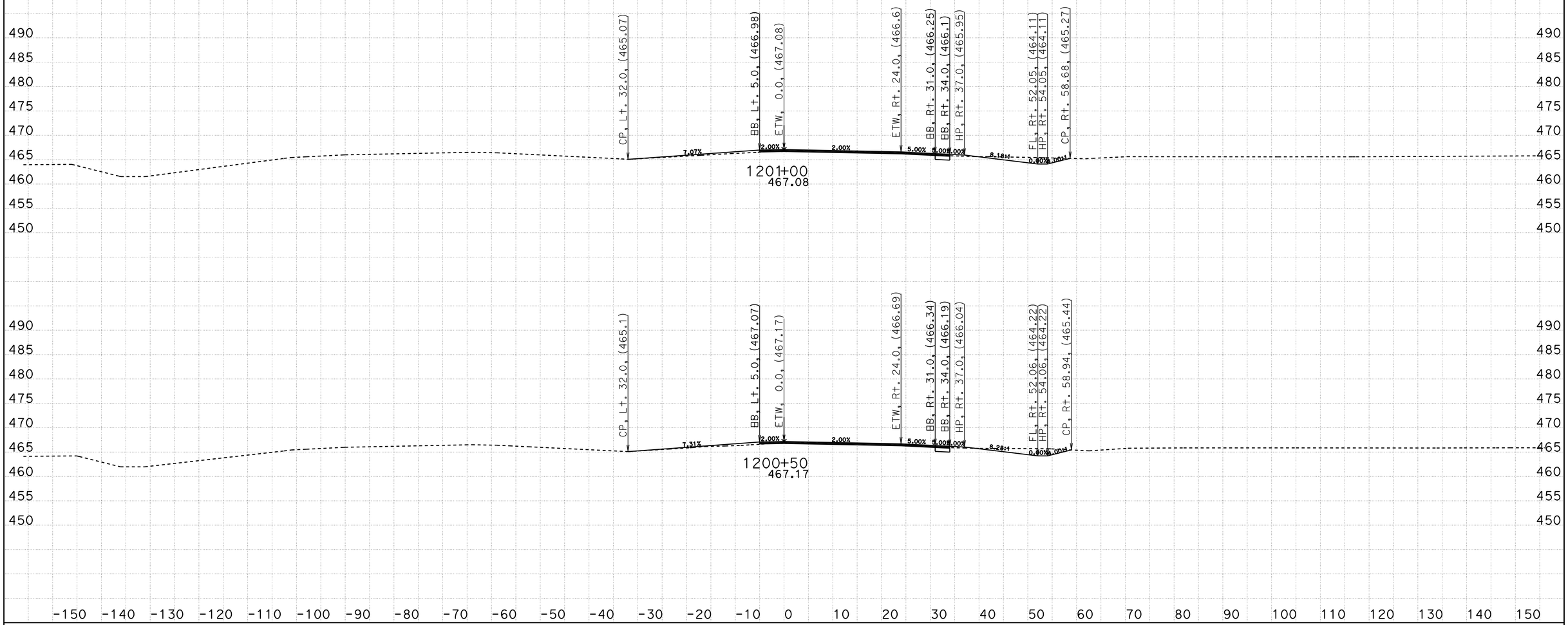

CREATED BY: Eltahir Ataelgeed
DATE: 12/9/2015
KC Project: TUL65 File: D:\Tul65_Final\TUL65\tul65n1_design.ear

CONTRACT: 06-434014
DIST/CO/RTE/PM: 06-Tul65-15.1/18.0
PROJECT ID: 0600000967

SCALE: 1" = 10' Horiz.
1" = 10' Vert.

All Dimensions are US Survey Feet

TUL65N1
CROSS SECTIONS
SHEET 71 OF 139

FOR EARTHWORK DEVELPMENT ONLY

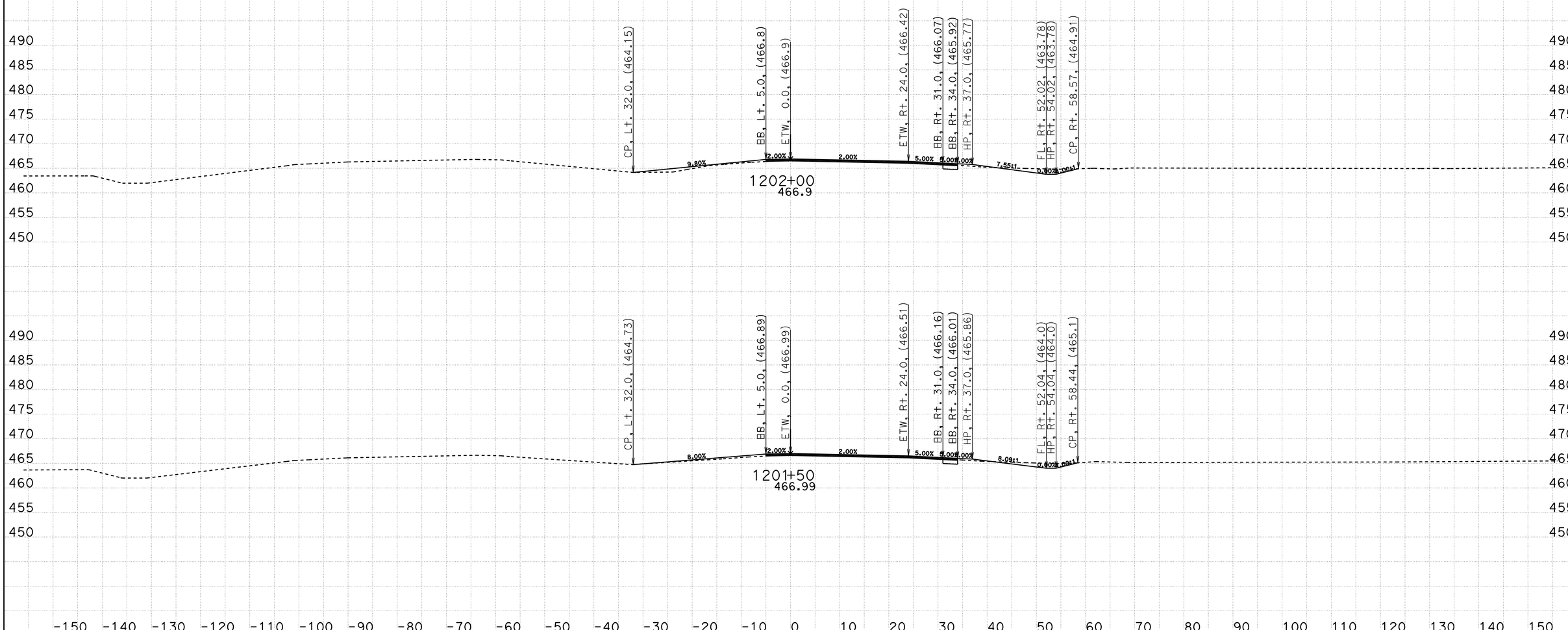

CREATED BY: Eltahir Ataelgeed
DATE: 12/9/2015
KC Project: TUL65 File: D:\Tul65_Final\TUL65\tul65n1_design.ear

CONTRACT: 06-434014
DIST/CO/RTE/PM: 06-Tul65-15.1/18.0
PROJECT ID: 0600000967

SCALE: 1" = 10' Horiz.
1" = 10' Vert.

All Dimensions are US Survey Feet

TUL65N1
CROSS SECTIONS
SHEET 72 OF 139

FOR EARTHWORK DEVELPMENT ONLY

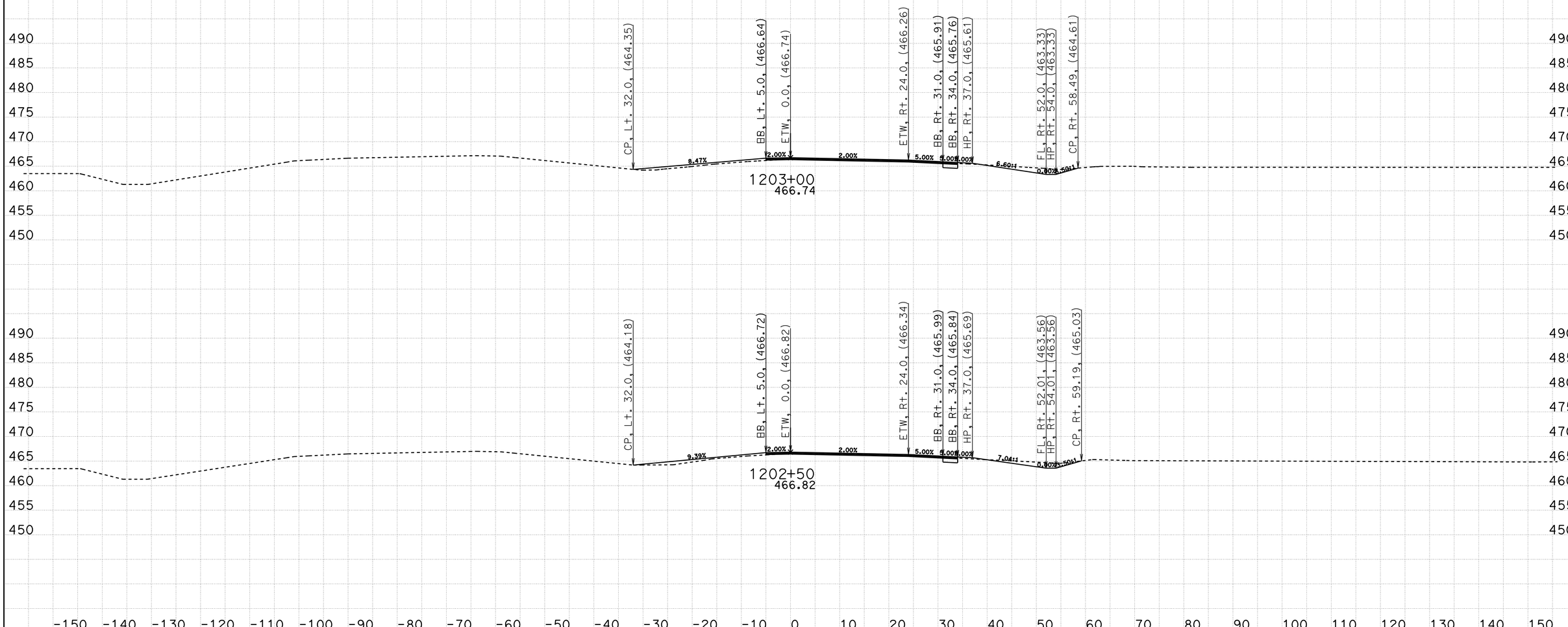

CREATED BY: Eltahir Ataelgeed
DATE: 12/9/2015
KC Project: TUL65 File: D:\Tul65_Final\TUL65\tul65n1_design.ear

CONTRACT: 06-434014
DIST/CO/RTE/PM: 06-Tul65-15.1/18.0
PROJECT ID: 0600000967

SCALE: 1" = 10' Horiz.
1" = 10' Vert.

All Dimensions are US Survey Feet

TUL65N1
CROSS SECTIONS
SHEET 73 OF 139

FOR EARTHWORK DEVELPMENT ONLY

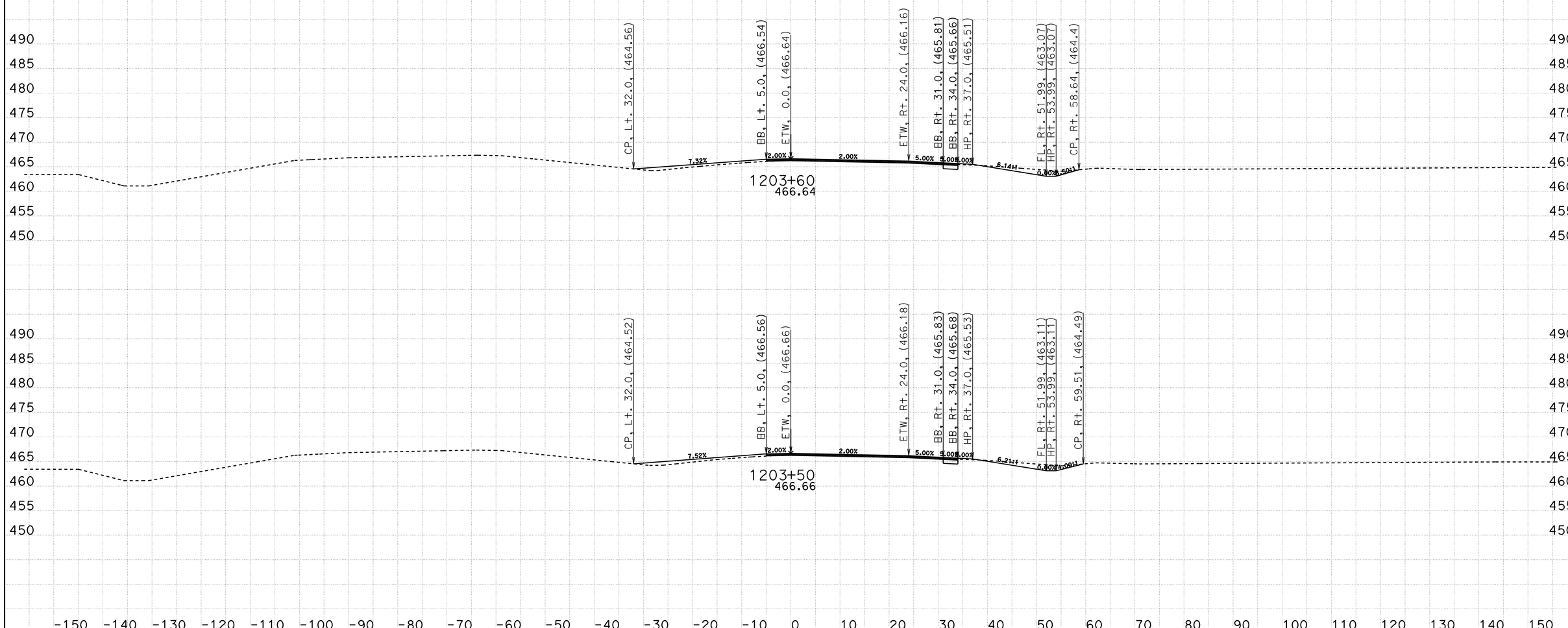

CREATED BY: Eltahir Ataelgeed
DATE: 12/9/2015
KC Project: TUL65 File: D:\Tul65_Final\TUL65\tul65n1_design.ear

CONTRACT: 06-434014
DIST/CO/RTE/PM: 06-Tul65-15.1/18.0
PROJECT ID: 0600000967

SCALE: 1" = 10' Horiz.
1" = 10' Vert.

All Dimensions are US Survey Feet

TUL65N1
CROSS SECTIONS
SHEET 74 OF 139

FOR EARTHWORK DEVELPMENT ONLY

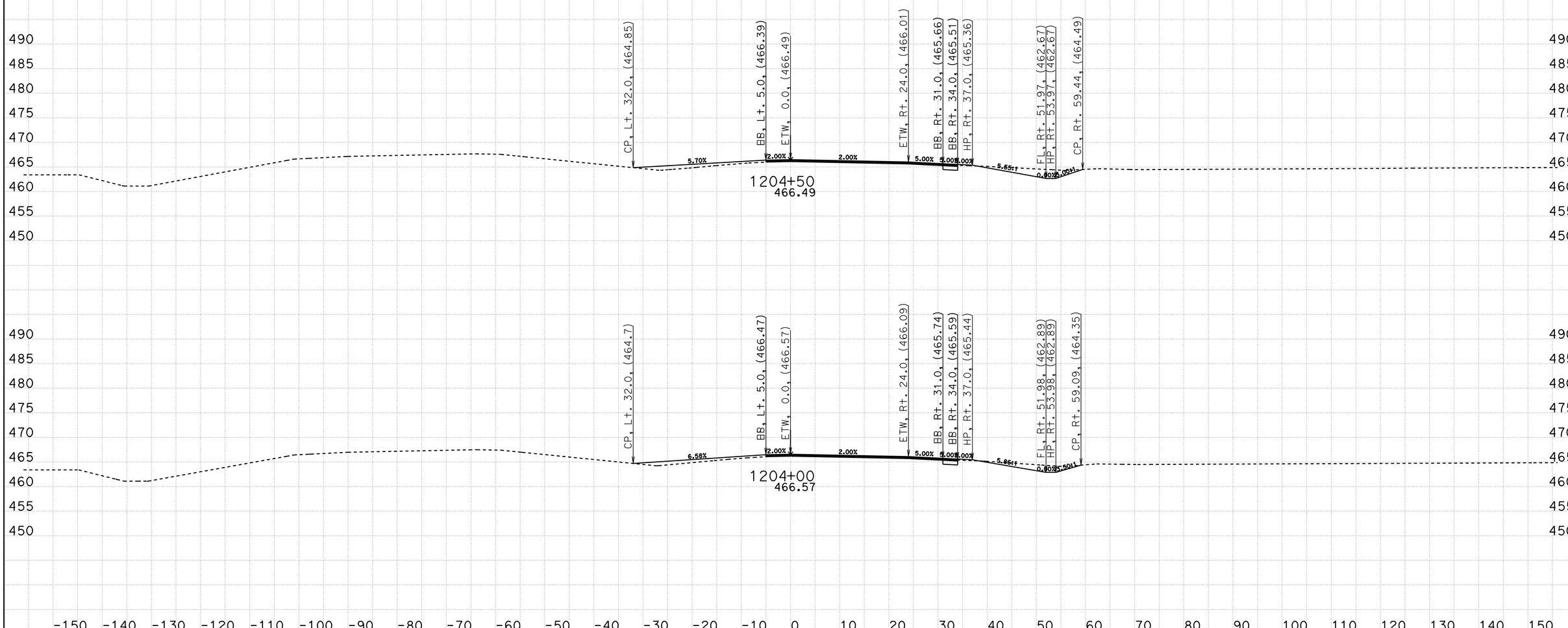

CREATED BY: Eltahir Ataelgeed
DATE: 12/9/2015
KC Project: TUL65 File: D:\Tul65_Final\TUL65\tul65n1_design.ear

CONTRACT: 06-434014
DIST/CO/RTE/PM: 06-Tul65-15.1/18.0
PROJECT ID: 0600000967

SCALE: 1" = 10' Horiz.
1" = 10' Vert.

All Dimensions are US Survey Feet

TUL65N1
CROSS SECTIONS
SHEET 75 OF 139

FOR EARTHWORK DEVELPMENT ONLY

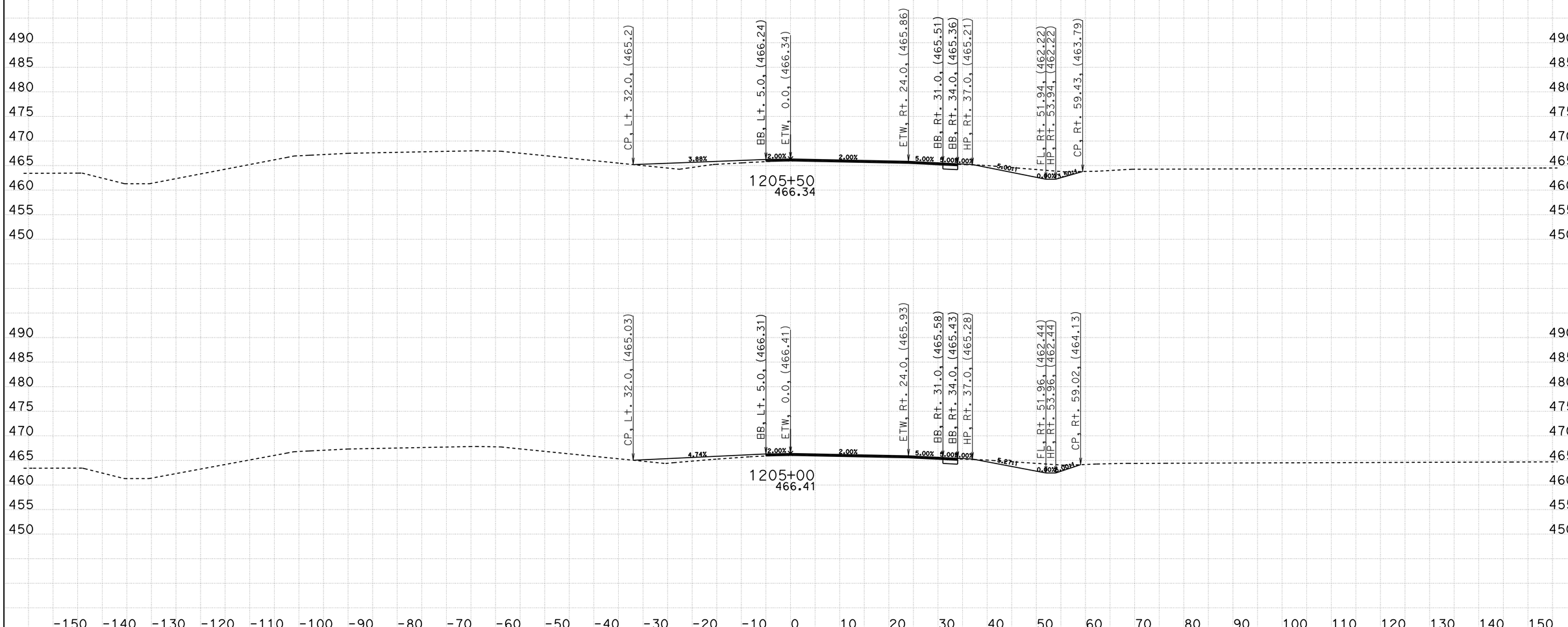

CREATED BY: Eltahir Ataelgeed
DATE: 12/9/2015
KC Project: TUL65 File: D:\Tul65_Final\TUL65\tul65n1_design.ear

CONTRACT: 06-434014
DIST/CO/RTE/PM: 06-Tul65-15.1/18.0
PROJECT ID: 0600000967

SCALE: 1" = 10' Horiz.
1" = 10' Vert.

All Dimensions are US Survey Feet

TUL65N1
CROSS SECTIONS
SHEET 76 OF 139

FOR EARTHWORK DEVELPMENT ONLY

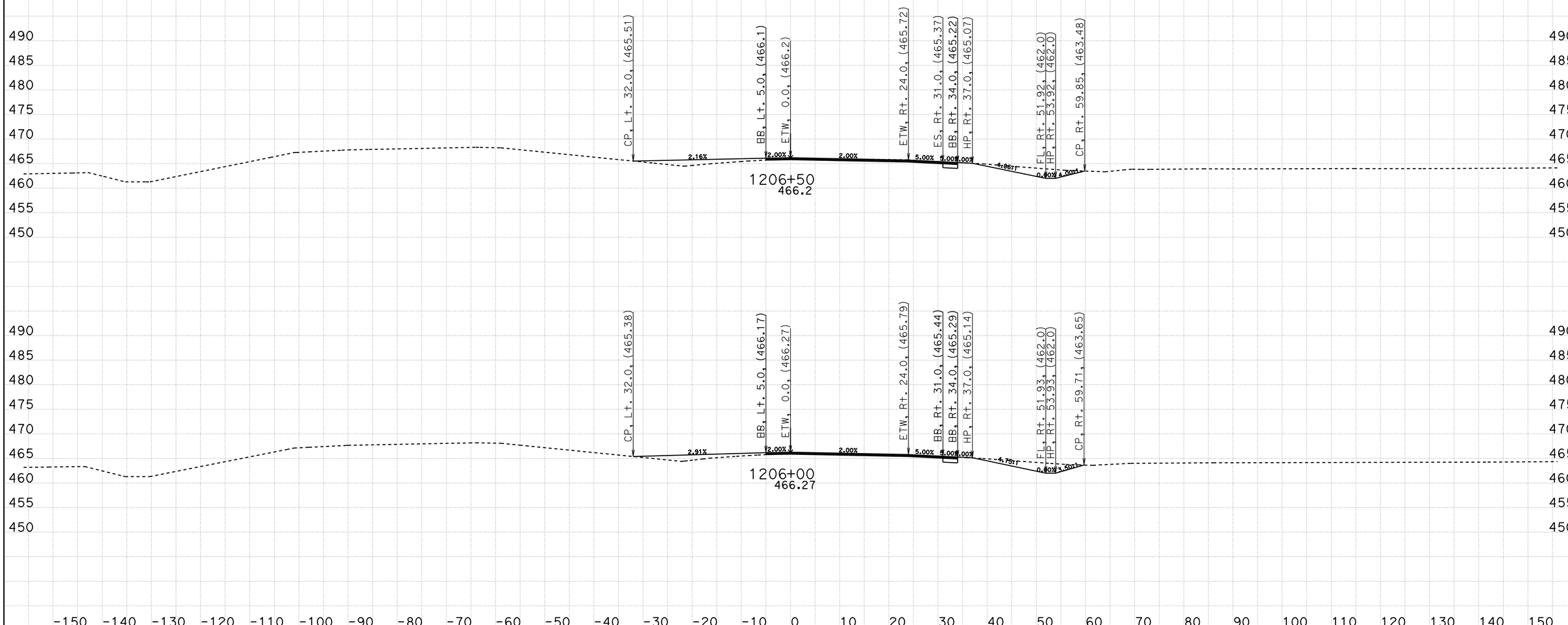

CREATED BY: Eltahir Ataelgeed
DATE: 12/9/2015
KC Project: TUL65 File: D:\Tul65_Final\TUL65\tul65n1_design.ear

CONTRACT: 06-434014
DIST/CO/RTE/PM: 06-Tul65-15.1/18.0
PROJECT ID: 0600000967

SCALE: 1" = 10' Horiz.
1" = 10' Vert.

All Dimensions are US Survey Feet

TUL65N1
CROSS SECTIONS

FOR EARTHWORK DEVELPMENT ONLY

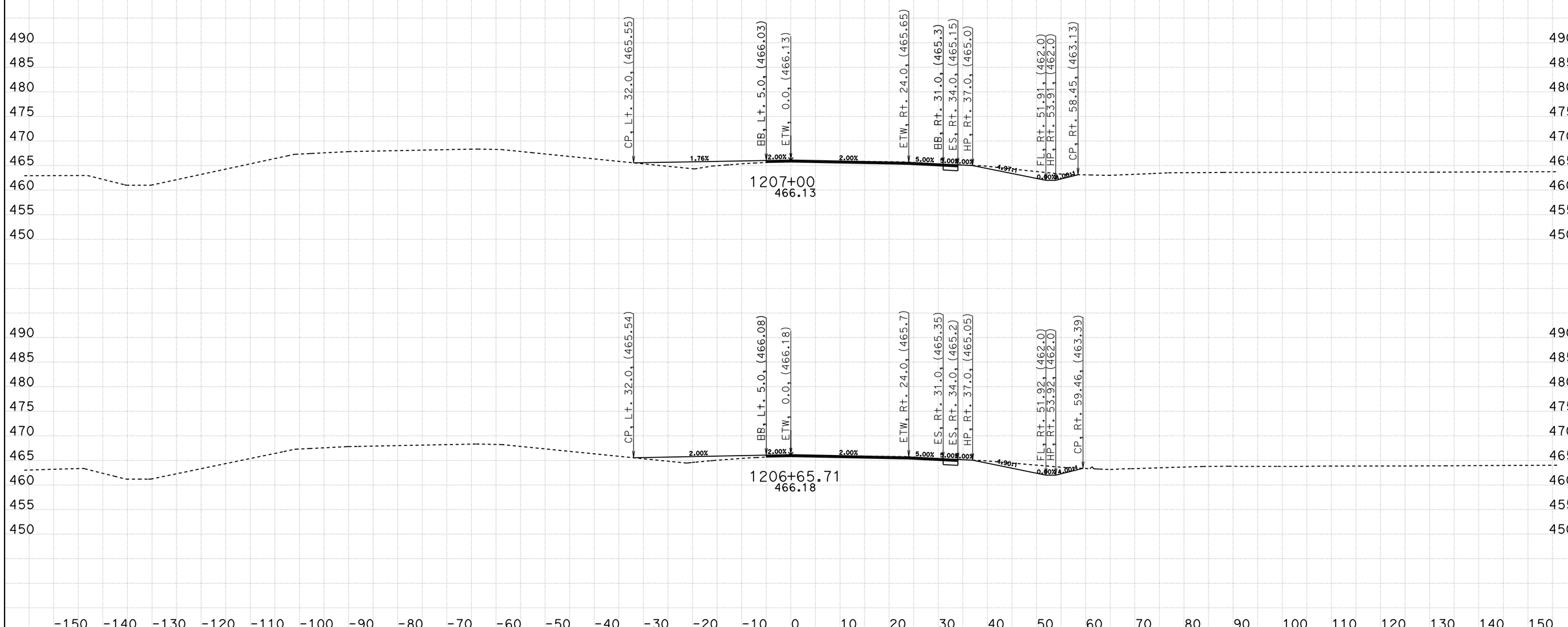

CREATED BY: Eltahir Ataelgeed
DATE: 12/9/2015
KC Project: TUL65 File: D:\Tul65_Final\TUL65\tul65n1_design.ear

CONTRACT: 06-434014
DIST/CO/RTE/PM: 06-Tul65-15.1/18.0
PROJECT ID: 0600000967

SCALE: 1" = 10' Horiz.
1" = 10' Vert.

All Dimensions are US Survey Feet

TUL65N1
CROSS SECTIONS

FOR EARTHWORK DEVELPMENT ONLY

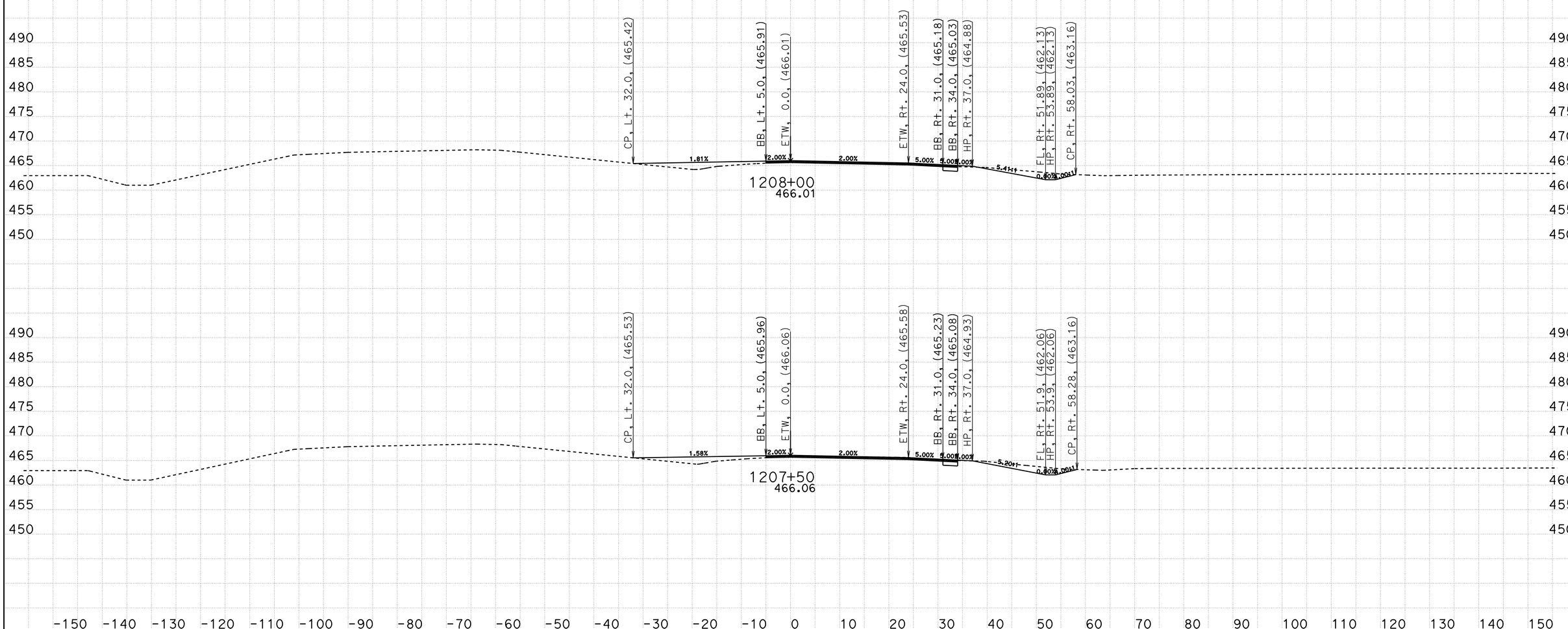

CREATED BY: Eltahir Ataelgeed
DATE: 12/9/2015
KC Project: TUL65 File: D:\Tul65_Final\TUL65\tul65n1_design.ear

CONTRACT: 06-434014
DIST/CO/RTE/PM: 06-Tul65-15.1/18.0
PROJECT ID: 0600000967

SCALE: 1" = 10' Horiz.
1" = 10' Vert.

All Dimensions are US Survey Feet

TUL65N1
CROSS SECTIONS

FOR EARTHWORK DEVELPMENT ONLY

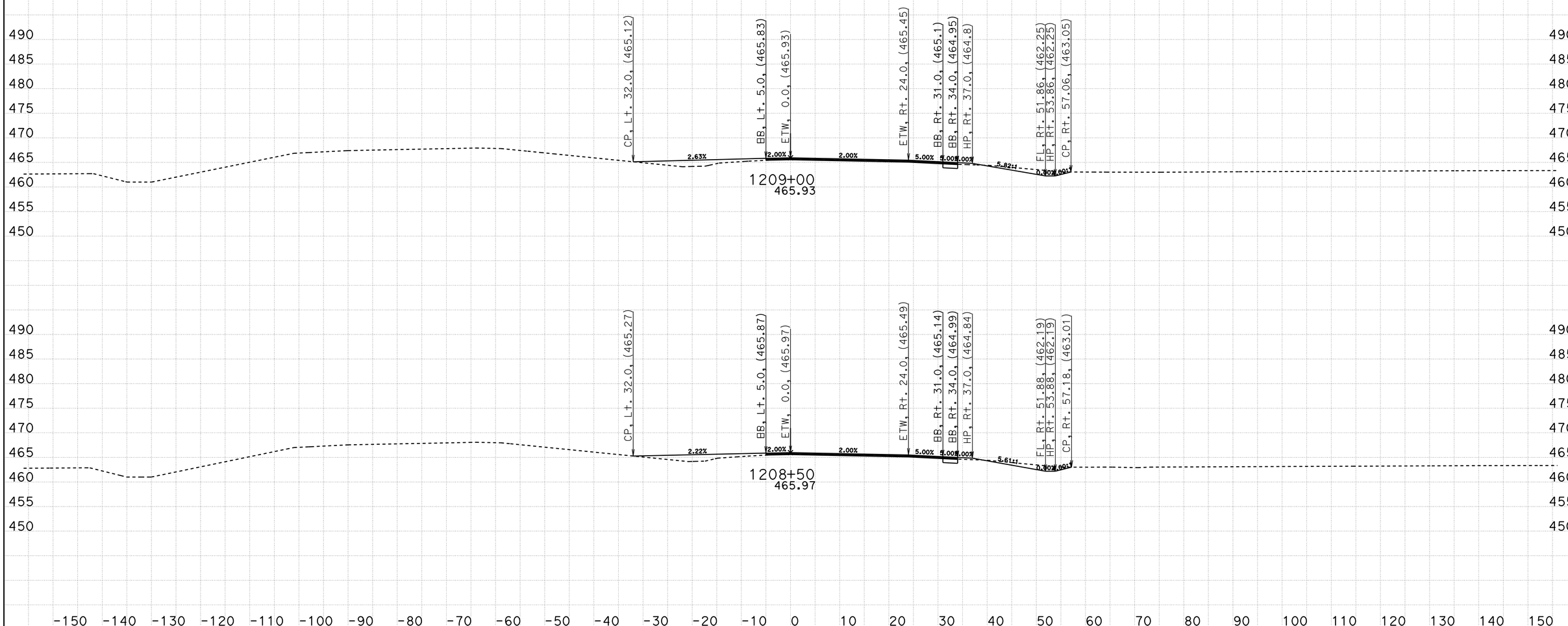

CREATED BY: Eltahir Ataelgeed
DATE: 12/9/2015
KC Project: TUL65 File: D:\Tul65_Final\TUL65\tul65n1_design.ear

CONTRACT: 06-434014
DIST/CO/RTE/PM: 06-Tul65-15.1/18.0
PROJECT ID: 0600000967

SCALE: 1" = 10' Horiz.
1" = 10' Vert.

All Dimensions are US Survey Feet

TUL65N1
CROSS SECTIONS

FOR EARTHWORK DEVELPMENT ONLY

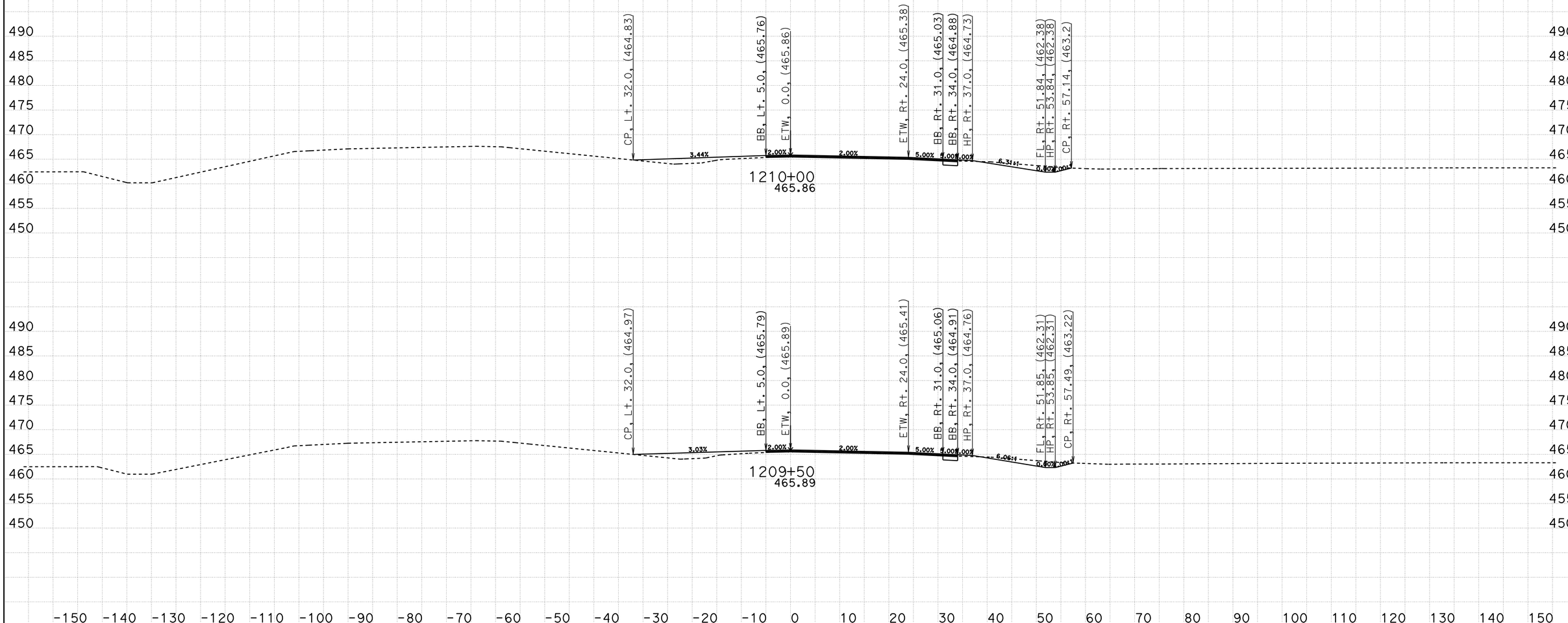

CREATED BY: Eltahir Ataelgeed
DATE: 12/9/2015
KC Project: TUL65 File: D:\Tul65_Final\TUL65\tul65n1_design.ear

CONTRACT: 06-434014
DIST/CO/RTE/PM: 06-Tul65-15.1/18.0
PROJECT ID: 0600000967

SCALE: 1" = 10' Horiz.
1" = 10' Vert.

All Dimensions are US Survey Feet

TUL65N1
CROSS SECTIONS

FOR EARTHWORK DEVELPMENT ONLY

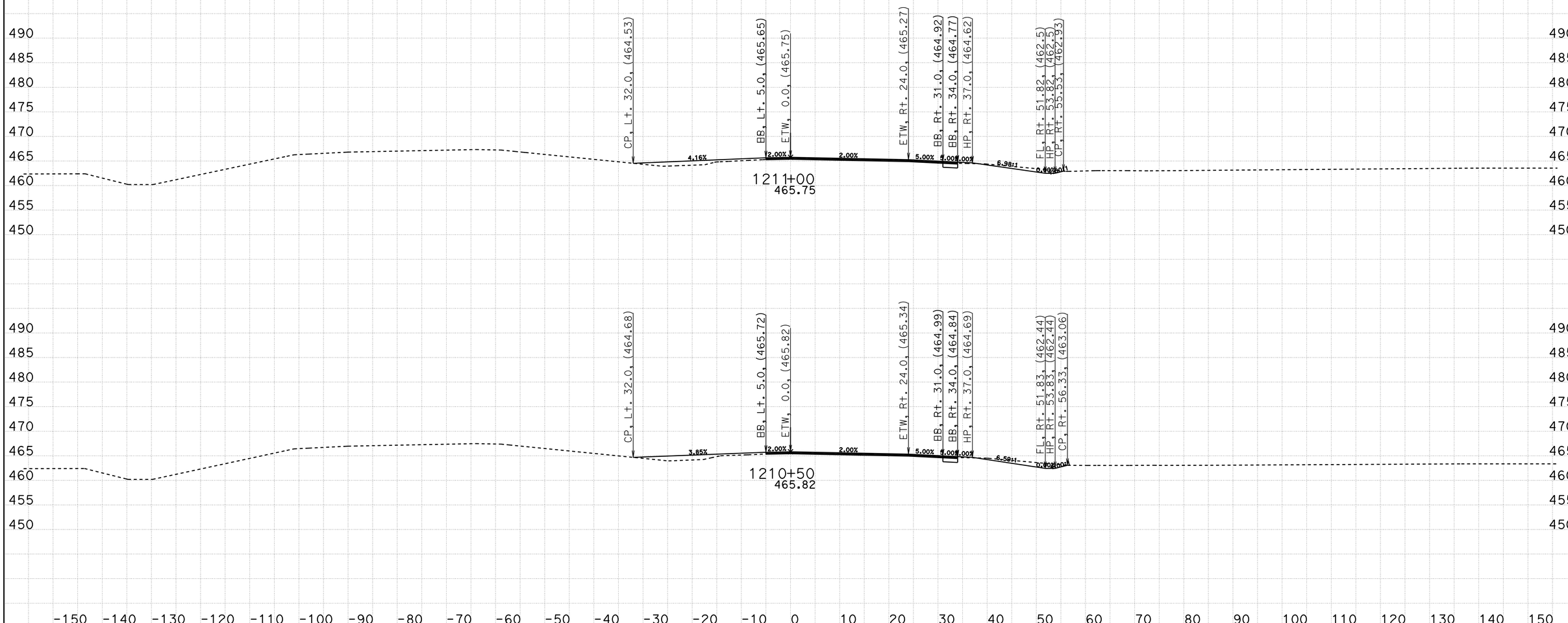

CREATED BY: Eltahir Ataelgeed
DATE: 12/9/2015
KC Project: TUL65 File: D:\Tul65_Final\TUL65\tul65n1_design.ear

CONTRACT: 06-434014
DIST/CO/RTE/PM: 06-Tul65-15.1/18.0
PROJECT ID: 0600000967

SCALE: 1" = 10' Horiz.
1" = 10' Vert.

All Dimensions are US Survey Feet

TUL65N1
CROSS SECTIONS

FOR EARTHWORK DEVELPMENT ONLY

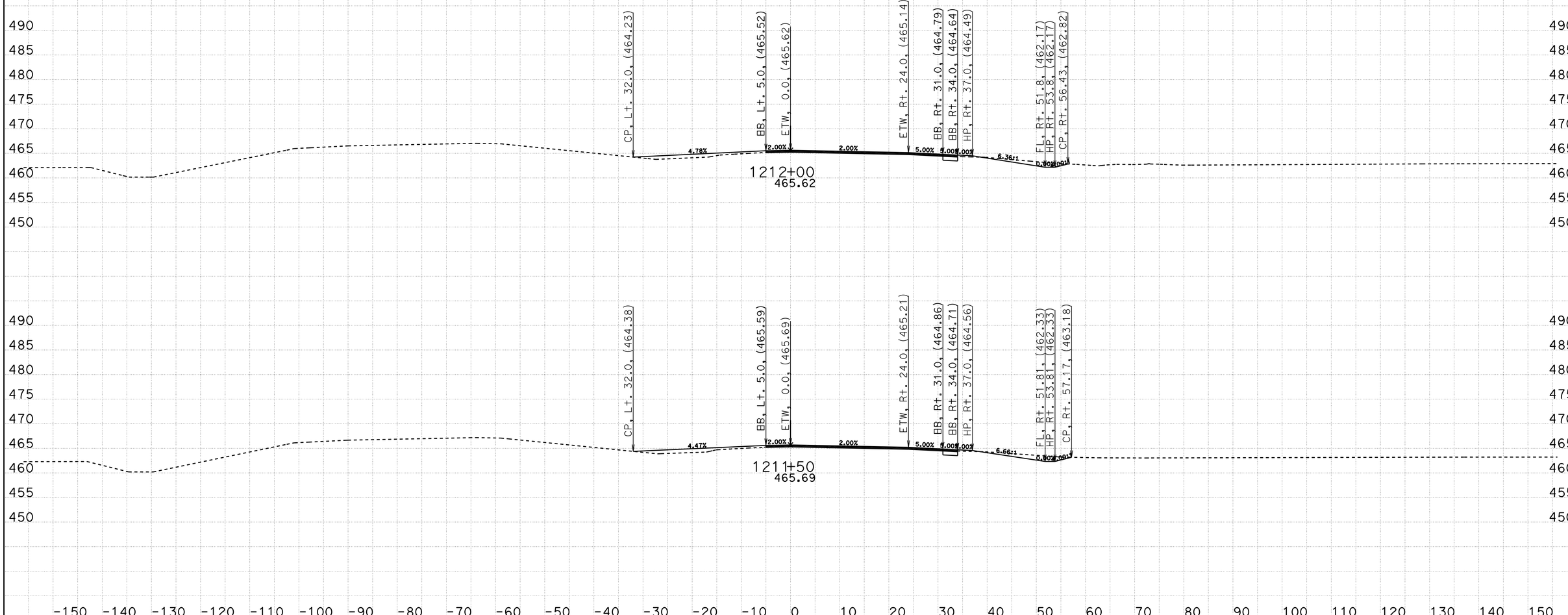

CREATED BY: Eltahir Ataelgeed
DATE: 12/9/2015
KC Project: TUL65 File: D:\Tul65_Final\TUL65\tul65n1_design.ear

CONTRACT: 06-434014
DIST/CO/RTE/PM: 06-Tul65-15.1/18.0
PROJECT ID: 0600000967

SCALE: 1" = 10' Horiz.
1" = 10' Vert.

All Dimensions are US Survey Feet

TUL65N1
CROSS SECTIONS
SHEET 83 OF 139

FOR EARTHWORK DEVELPMENT ONLY

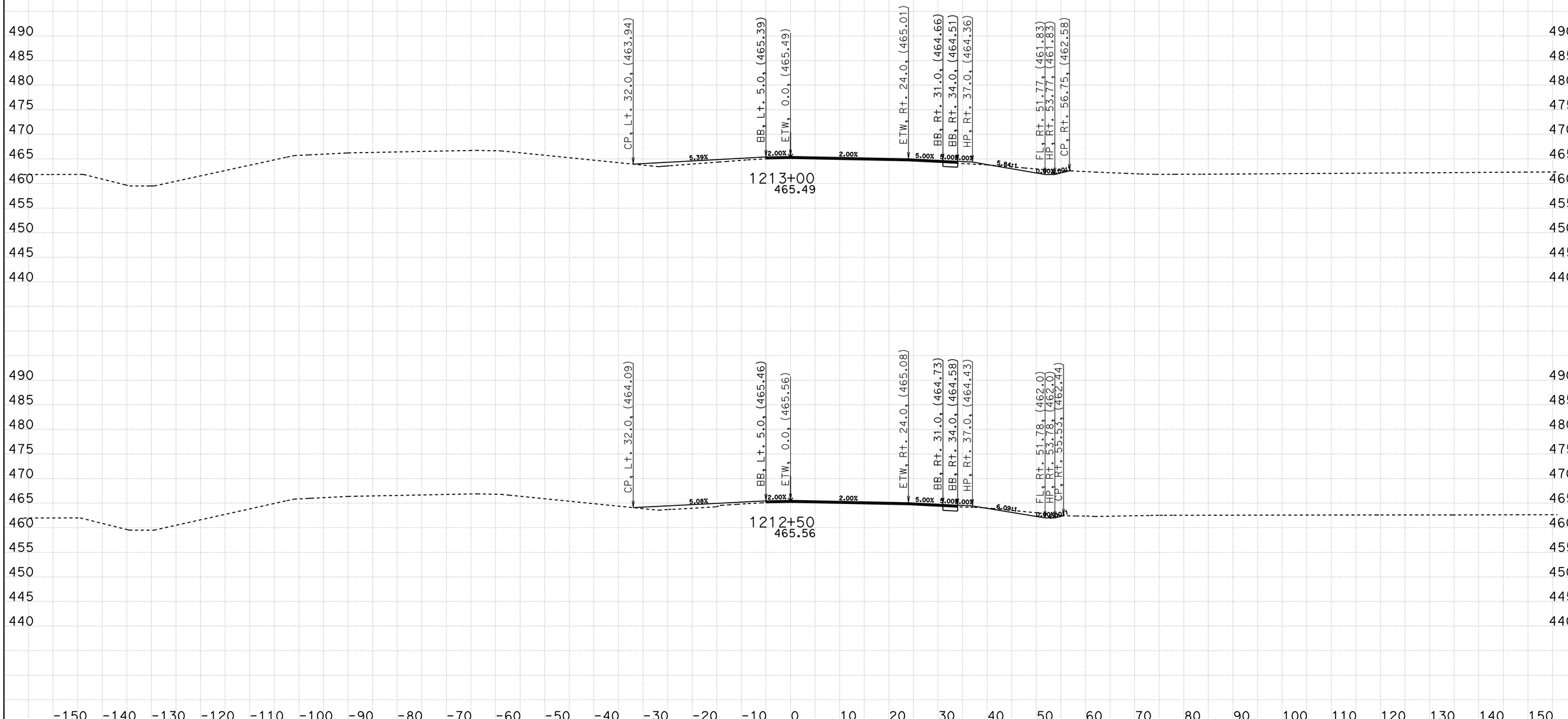

CREATED BY: Eltahir Ataelgeed
DATE: 12/9/2015
KC Project: TUL65 File: D:\Tul65_Final\TUL65\tul65n1_design.ear

CONTRACT: 06-434014
DIST/CO/RTE/PM: 06-Tul65-15.1/18.0
PROJECT ID: 0600000967

SCALE: 1" = 10' Horiz.
1" = 10' Vert.

All Dimensions are US Survey Feet

TUL65N1
CROSS SECTIONS
SHEET 84 OF 139

FOR EARTHWORK DEVELPMENT ONLY



CREATED BY: Eltahir Ataelgeed
DATE: 12/9/2015
KC Project: TUL65 File: D:\Tul65_Final\TUL65\tul65n1_design.ear

CONTRACT: 06-434014
DIST/CO/RTE/PM: 06-Tul65-15.1/18.0
PROJECT ID: 0600000967

SCALE: 1" = 10' Horiz.
1" = 10' Vert.

All Dimensions are US Survey Feet

TUL65N1
CROSS SECTIONS
SHEET 85 OF 139

FOR EARTHWORK DEVELPMENT ONLY



CREATED BY: Eltahir Ataelgeed
DATE: 12/9/2015
KC Project: TUL65 File: D:\Tul65_Final\TUL65\tul65n1_design.ear

CONTRACT: 06-434014
DIST/CO/RTE/PM: 06-Tul65-15.1/18.0
PROJECT ID: 0600000967

SCALE: 1" = 10' Horiz.
1" = 10' Vert.

All Dimensions are US Survey Feet

TUL65N1
CROSS SECTIONS
SHEET 86 OF 139

FOR EARTHWORK DEVELPMENT ONLY

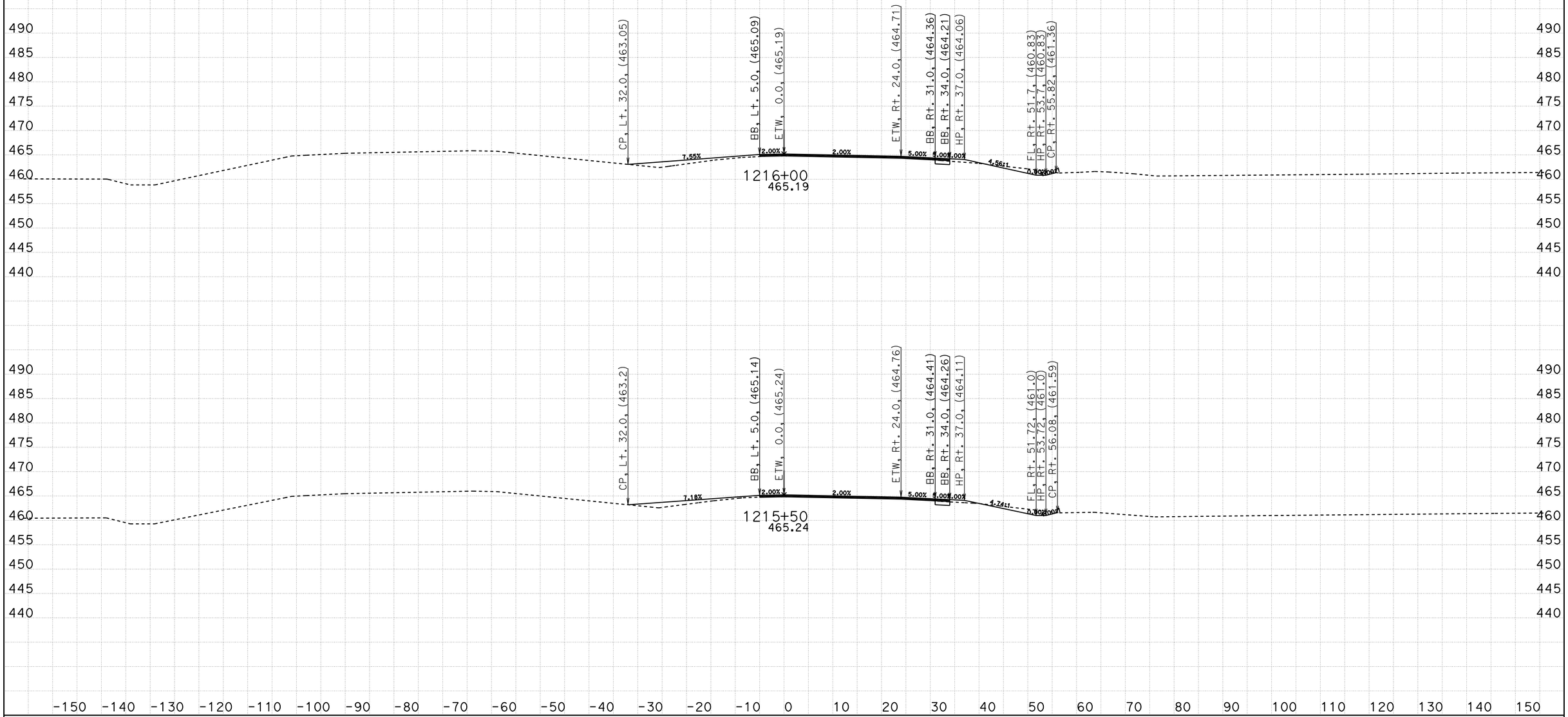

CREATED BY: Eltahir Ataelgeed
DATE: 12/9/2015
KC Project: TUL65 File: D:\Tul65_Final\TUL65\tul65n1_design.ear

CONTRACT: 06-434014
DIST/CO/RTE/PM: 06-Tul65-15.1/18.0
PROJECT ID: 0600000967

SCALE: 1" = 10' Horiz.
1" = 10' Vert.

All Dimensions are US Survey Feet

TUL65N1
CROSS SECTIONS
SHEET 87 OF 139

FOR EARTHWORK DEVELPMENT ONLY

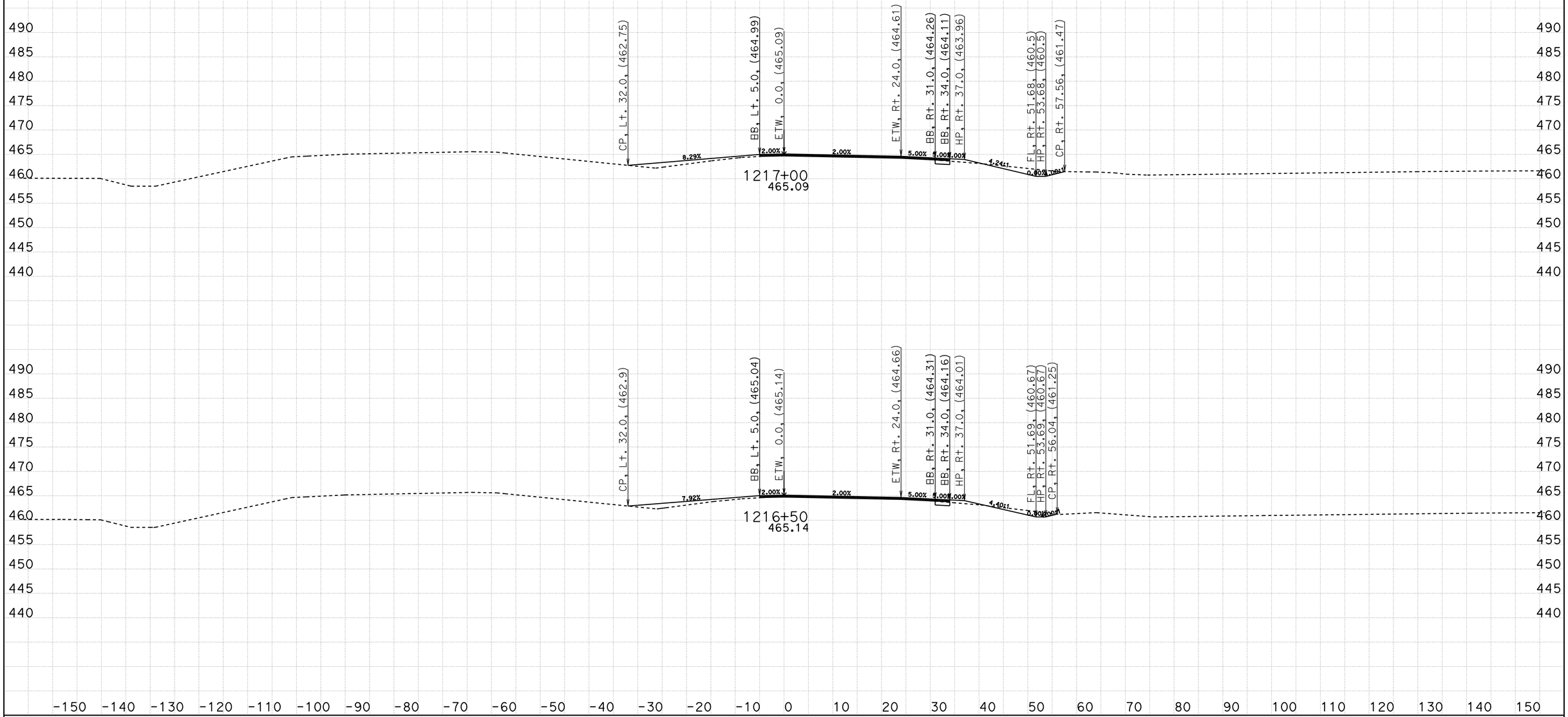

CREATED BY: Eltahir Ataelgeed
DATE: 12/9/2015
KC Project: TUL65 File: D:\Tul65_Final\TUL65\tul65n1_design.ear

CONTRACT: 06-434014
DIST/CO/RTE/PM: 06-Tul65-15.1/18.0
PROJECT ID: 0600000967

SCALE: 1" = 10' Horiz.
1" = 10' Vert.

All Dimensions are US Survey Feet

TUL65N1
CROSS SECTIONS

FOR EARTHWORK DEVELPMENT ONLY

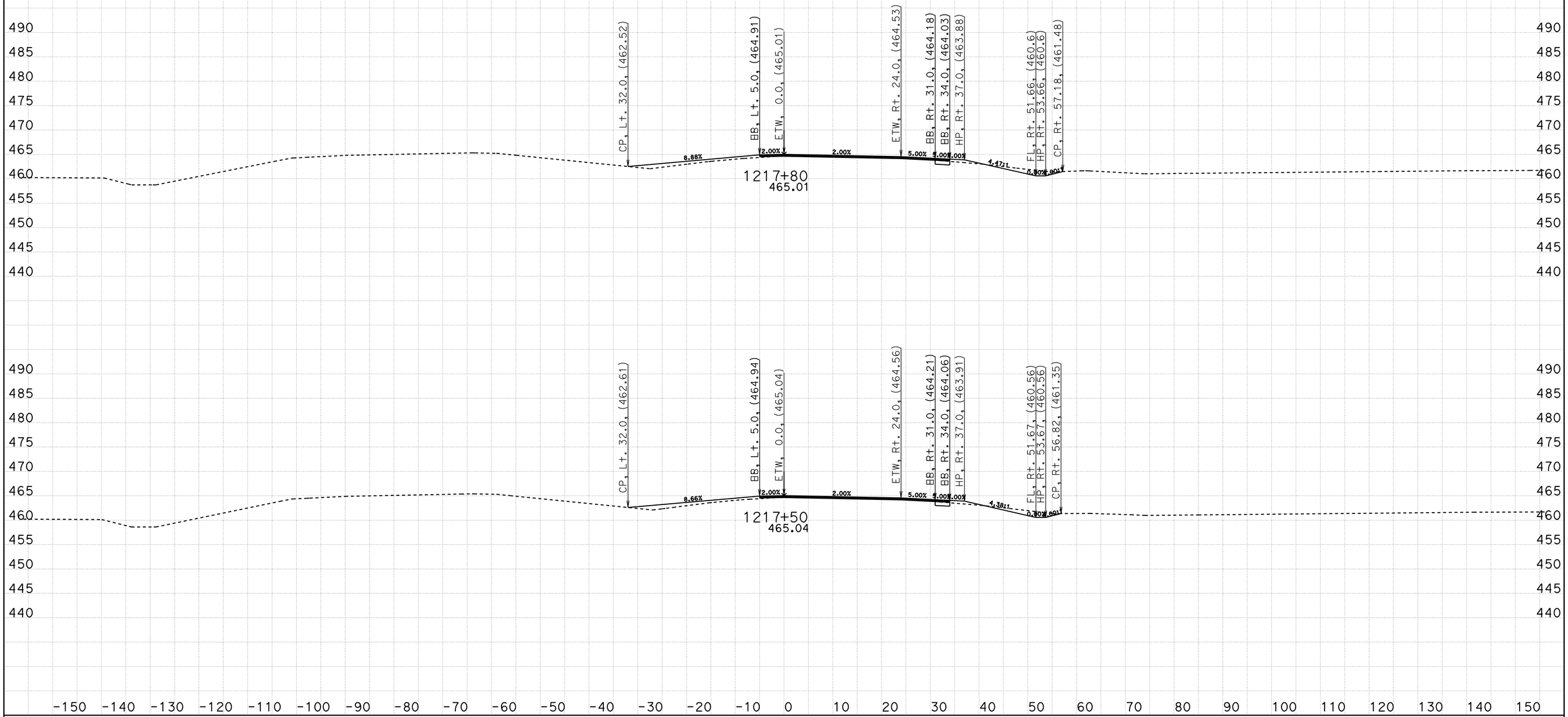

CREATED BY: Eltahir Ataelgeed
DATE: 12/9/2015
KC Project: TUL65 File: D:\Tul65_Final\TUL65\tul65n1_design.ear

CONTRACT: 06-434014
DIST/CO/RTE/PM: 06-Tul65-15.1/18.0
PROJECT ID: 0600000967

SCALE: 1" = 10' Horiz.
1" = 10' Vert.

All Dimensions are US Survey Feet

TUL65N1
CROSS SECTIONS
SHEET 89 OF 139

FOR EARTHWORK DEVELPMENT ONLY

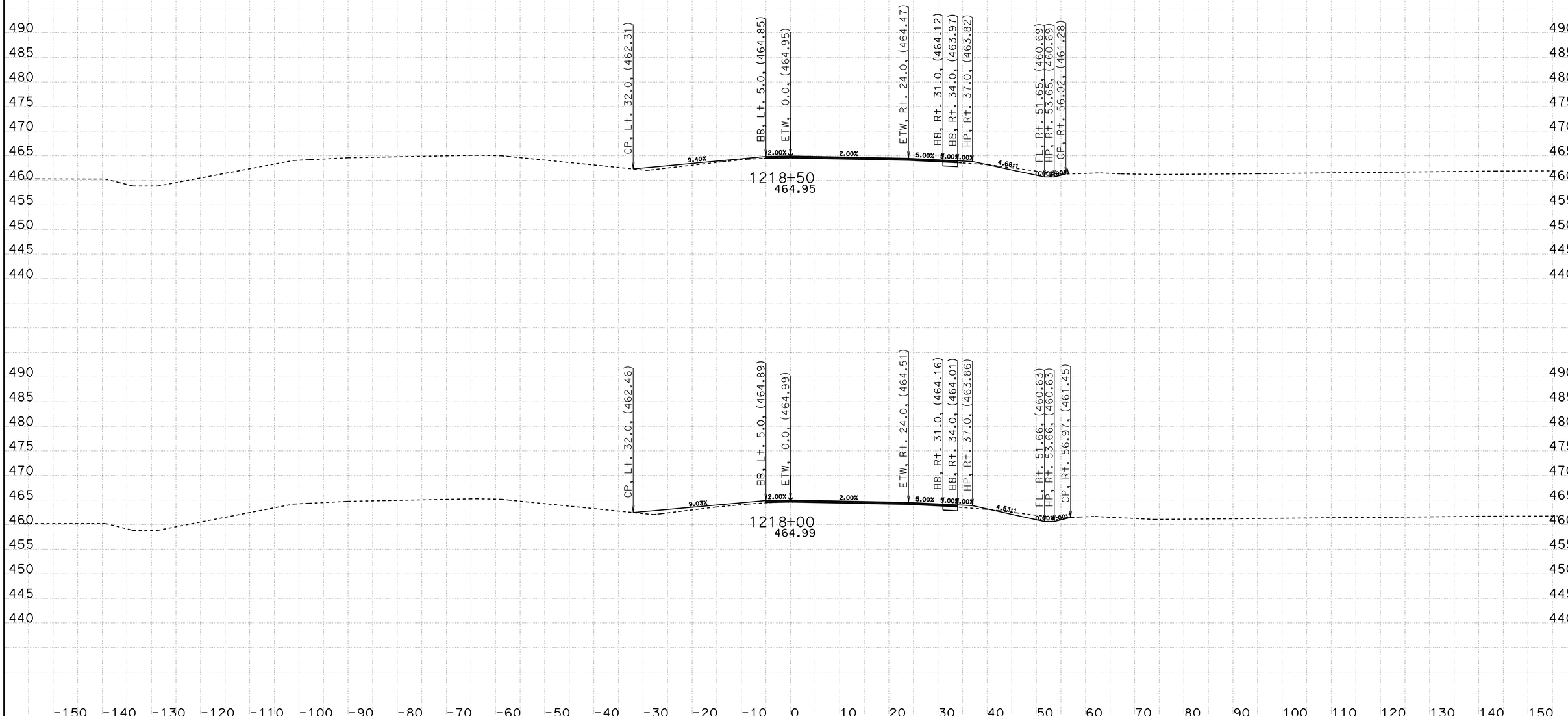

CREATED BY: Eltahir Ataelgeed
DATE: 12/9/2015
KC Project: TUL65 File: D:\Tul65_Final\TUL65\tul65n1_design.ear

CONTRACT: 06-434014
DIST/CO/RTE/PM: 06-Tul65-15.1/18.0
PROJECT ID: 0600000967

SCALE: 1" = 10' Horiz.
1" = 10' Vert.

All Dimensions are US Survey Feet

TUL65N1
CROSS SECTIONS
SHEET 90 OF 139

FOR EARTHWORK DEVELPMENT ONLY

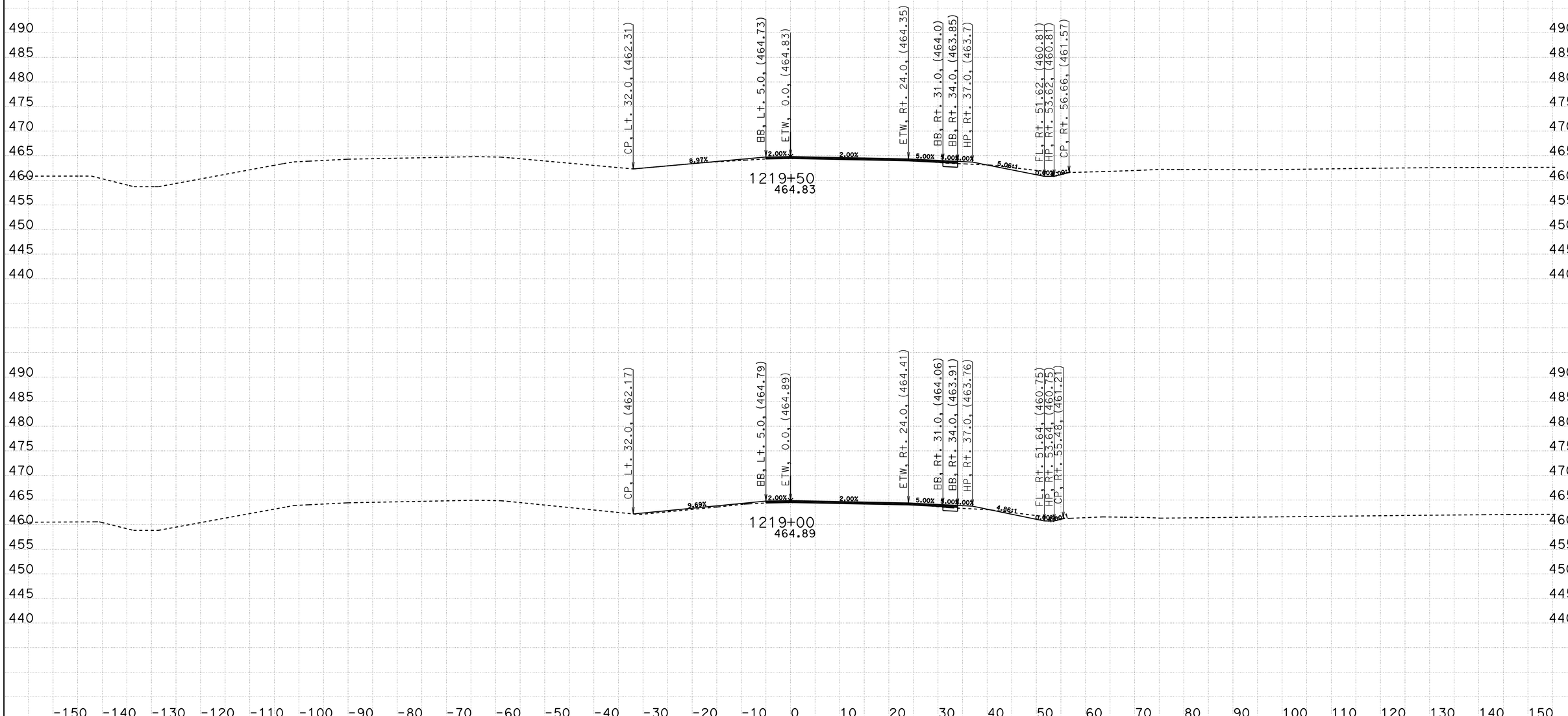

CREATED BY: Eltahir Ataelgeed
DATE: 12/9/2015
KC Project: TUL65 File: D:\Tul65_Final\TUL65\tul65n1_design.ear

CONTRACT: 06-434014
DIST/CO/RTE/PM: 06-Tul65-15.1/18.0
PROJECT ID: 0600000967

SCALE: 1" = 10' Horiz.
1" = 10' Vert.

All Dimensions are US Survey Feet

TUL65N1
CROSS SECTIONS
SHEET 91 OF 139

FOR EARTHWORK DEVELPMENT ONLY

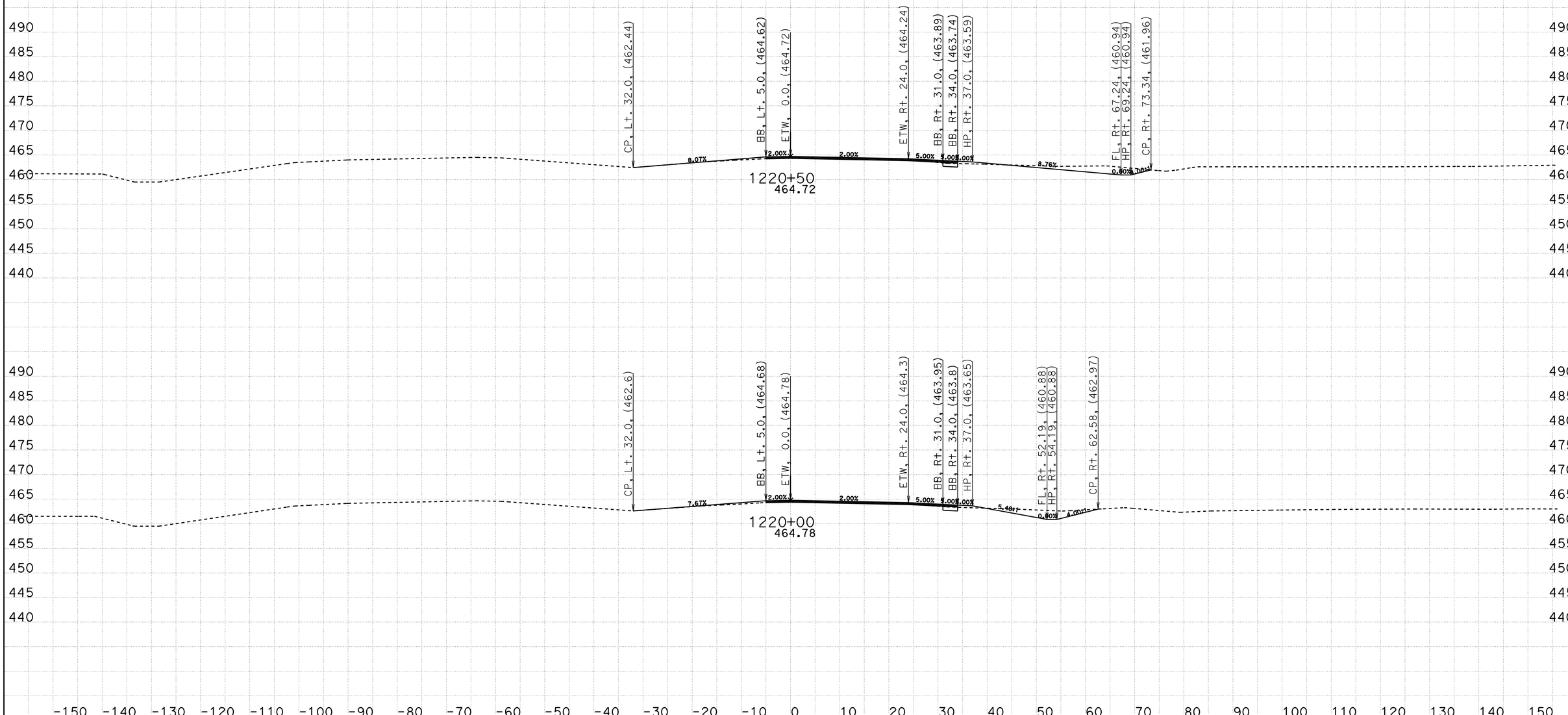

CREATED BY: Eltahir Ataelgeed
DATE: 12/9/2015
KC Project: TUL65 File: D:\Tul65_Final\TUL65\tul65n1_design.ear

CONTRACT: 06-434014
DIST/CO/RTE/PM: 06-Tul65-15.1/18.0
PROJECT ID: 0600000967

SCALE: 1" = 10' Horiz.
1" = 10' Vert.

All Dimensions are US Survey Feet

TUL65N1
CROSS SECTIONS
SHEET 92 OF 139

FOR EARTHWORK DEVELPMENT ONLY

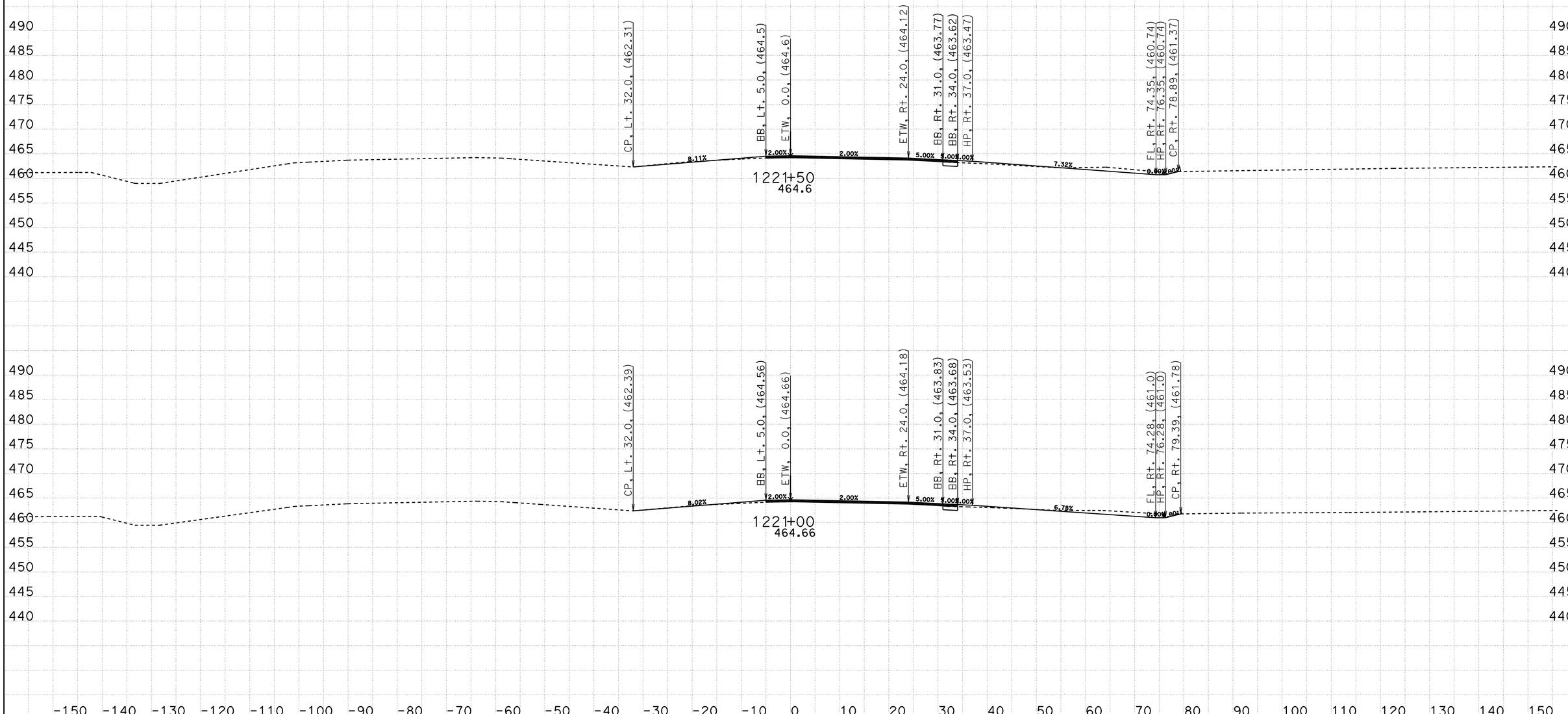

CREATED BY: Eltahir Ataelgeed
DATE: 12/9/2015
KC Project: TUL65 File: D:\Tul65_Final\TUL65\tul65n1_design.ear

CONTRACT: 06-434014
DIST/CO/RTE/PM: 06-Tul65-15.1/18.0
PROJECT ID: 0600000967

SCALE: 1" = 10' Horiz.
1" = 10' Vert.

All Dimensions are US Survey Feet

TUL65N1
CROSS SECTIONS
SHEET 93 OF 139

FOR EARTHWORK DEVELPMENT ONLY

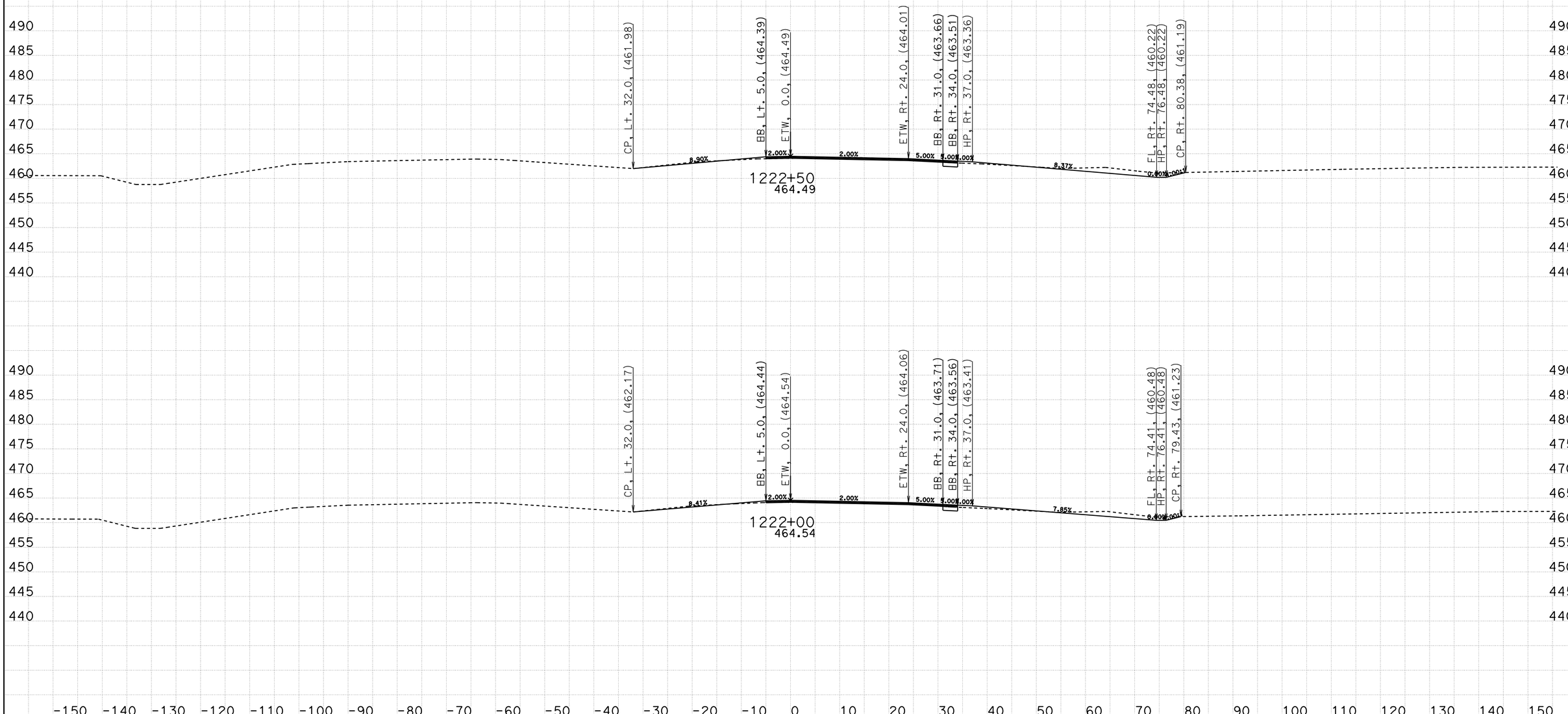

CREATED BY: Eltahir Ataelgeed
DATE: 12/9/2015
KC Project: TUL65 File: D:\Tul65_Final\TUL65\tul65n1_design.ear

CONTRACT: 06-434014
DIST/CO/RTE/PM: 06-Tul65-15.1/18.0
PROJECT ID: 0600000967

SCALE: 1" = 10' Horiz.
1" = 10' Vert.

All Dimensions are US Survey Feet

TUL65N1
CROSS SECTIONS
SHEET 94 OF 139

FOR EARTHWORK DEVELPMENT ONLY

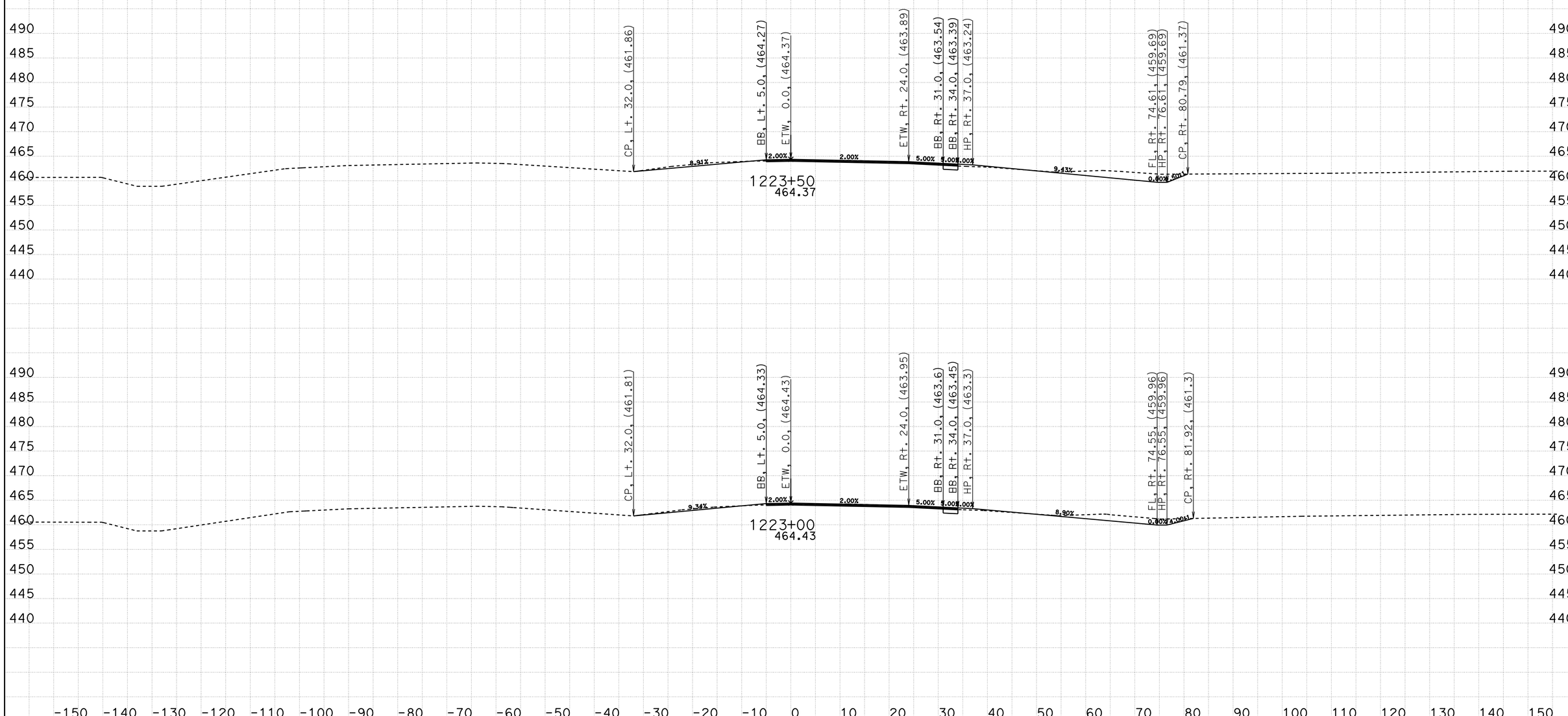

CREATED BY: Eltahir Ataelgeed
DATE: 12/9/2015
KC Project: TUL65 File: D:\Tul65_Final\TUL65\tul65n1_design.ear

CONTRACT: 06-434014
DIST/CO/RTE/PM: 06-Tul65-15.1/18.0
PROJECT ID: 0600000967

SCALE: 1" = 10' Horiz.
1" = 10' Vert.

All Dimensions are US Survey Feet

TUL65N1
CROSS SECTIONS
SHEET 95 OF 139

FOR EARTHWORK DEVELPMENT ONLY

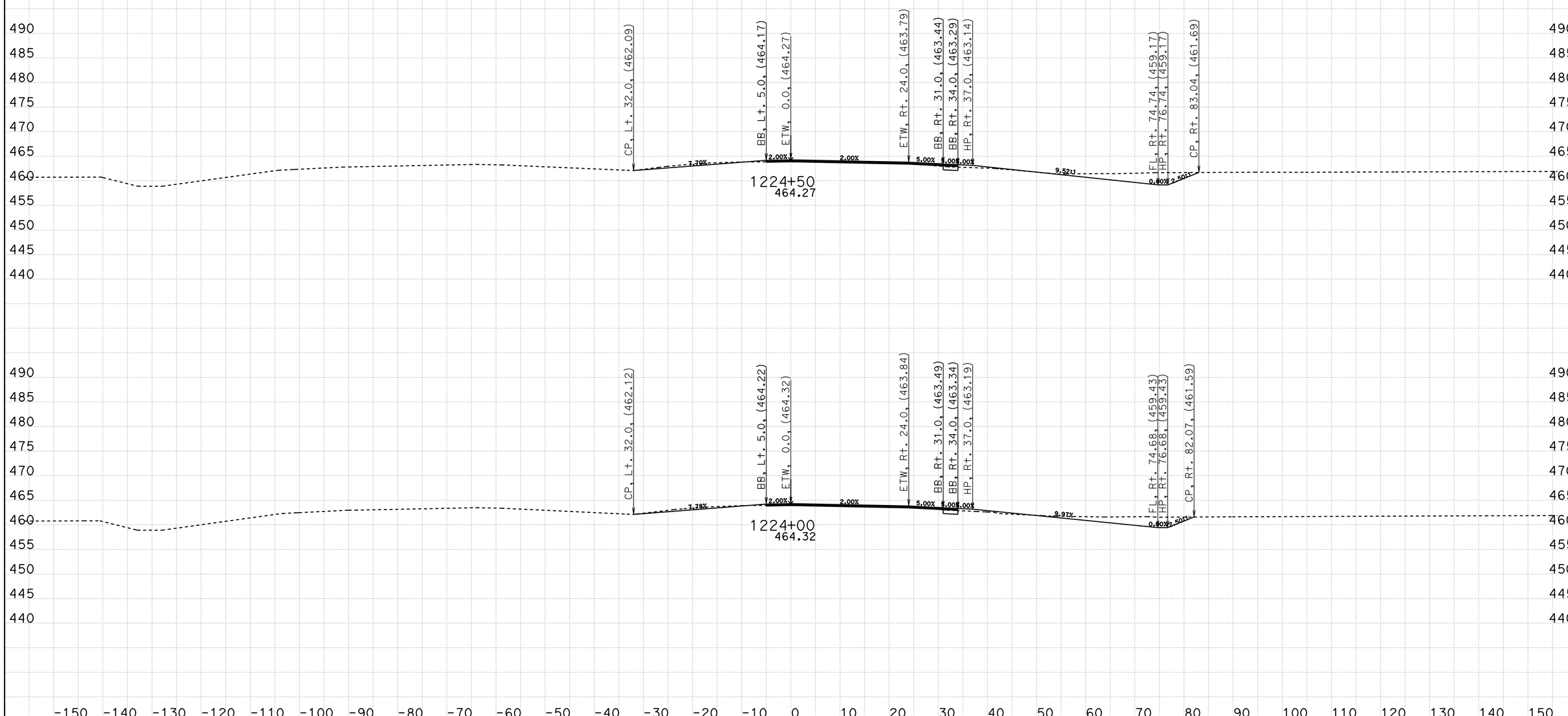

CREATED BY: Eltahir Ataelgeed
DATE: 12/9/2015
KC Project: TUL65 File: D:\Tul65_Final\TUL65\tul65n1_design.ear

CONTRACT: 06-434014
DIST/CO/RTE/PM: 06-Tul65-15.1/18.0
PROJECT ID: 0600000967

SCALE: 1" = 10' Horiz.
1" = 10' Vert.

All Dimensions are US Survey Feet

TUL65N1
CROSS SECTIONS
SHEET 96 OF 139

FOR EARTHWORK DEVELPMENT ONLY

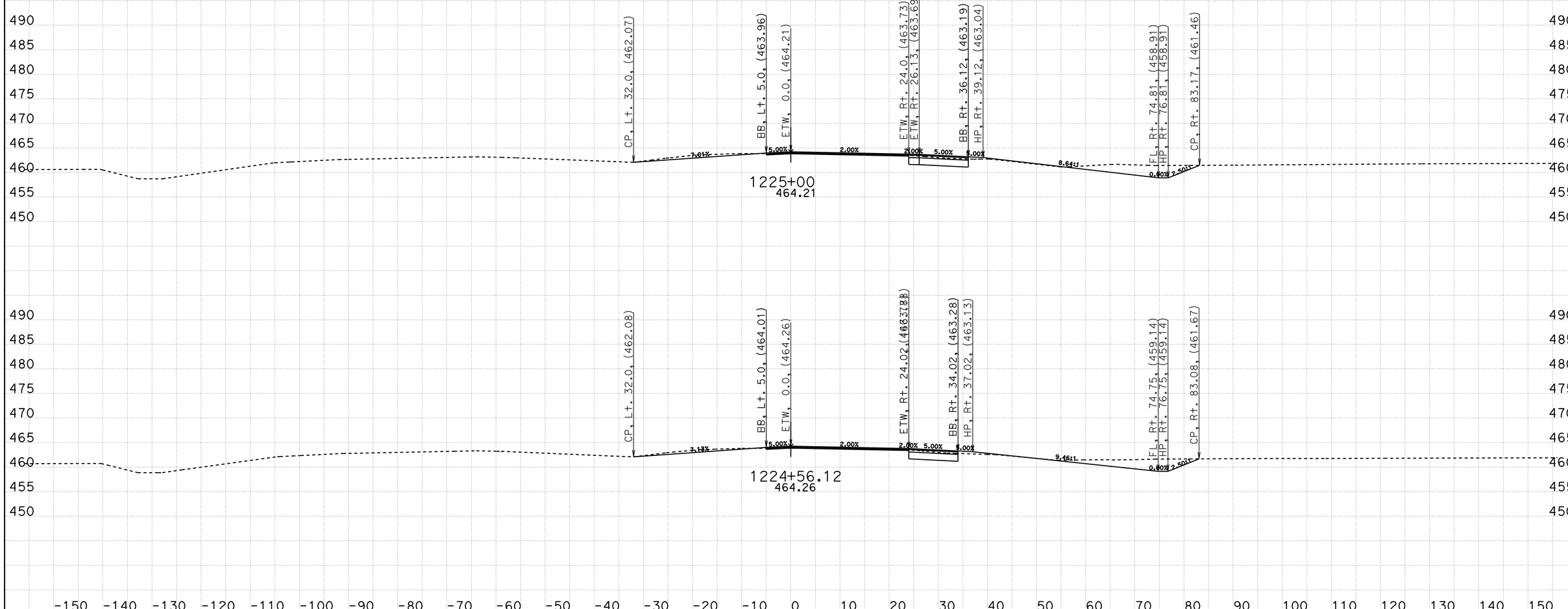

CREATED BY: Eltahir Ataelgeed
DATE: 12/9/2015
KC Project: TUL65 File: D:\Tul65_Final\TUL65\tul65n1_design.ear

CONTRACT: 06-434014
DIST/CO/RTE/PM: 06-Tul65-15.1/18.0
PROJECT ID: 0600000967

SCALE: 1" = 10' Horiz.
1" = 10' Vert.

All Dimensions are US Survey Feet

TUL65N1
CROSS SECTIONS

FOR EARTHWORK DEVELPMENT ONLY

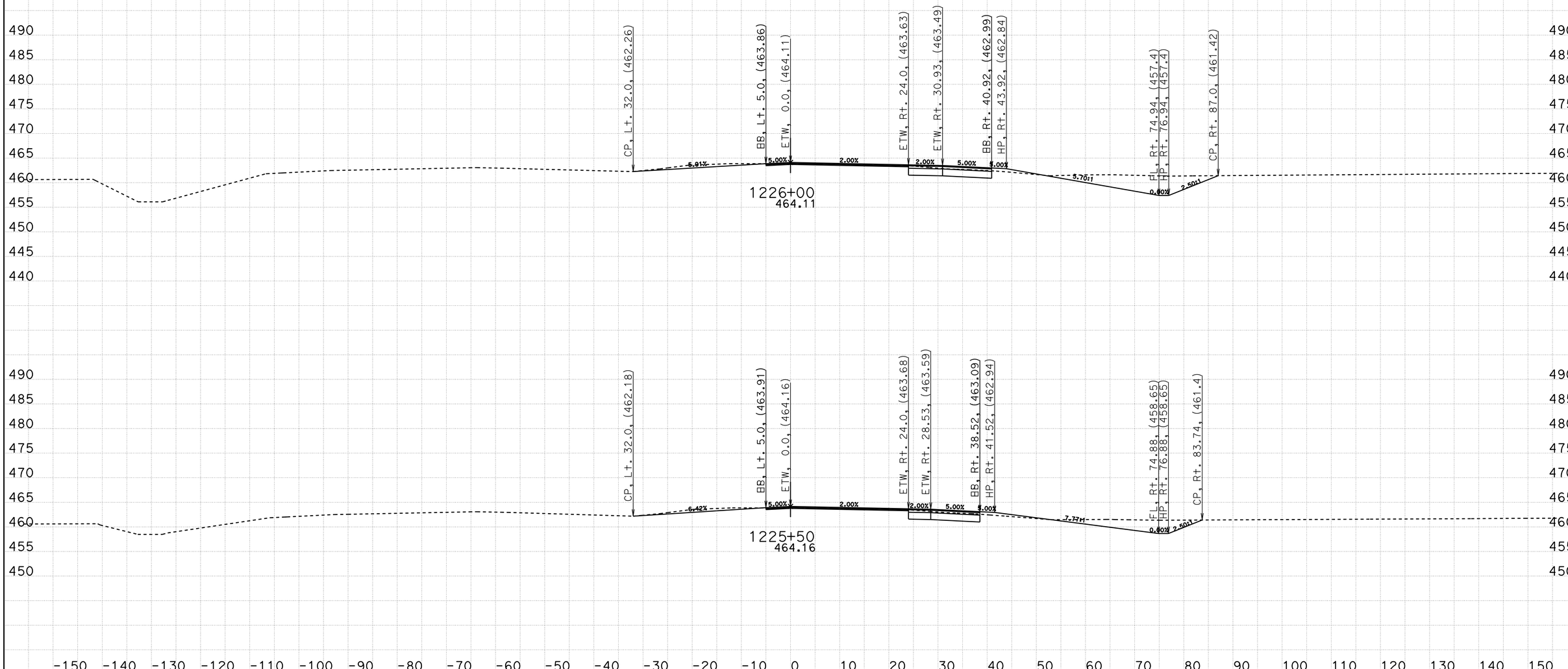

CREATED BY: Eltahir Ataelgeed
DATE: 12/9/2015
KC Project: TUL65 File: D:\Tul65_Final\TUL65\tul65n1_design.ear

CONTRACT: 06-434014
DIST/CO/RTE/PM: 06-Tul65-15.1/18.0
PROJECT ID: 0600000967

SCALE: 1" = 10' Horiz.
1" = 10' Vert.

All Dimensions are US Survey Feet

TUL65N1
CROSS SECTIONS
SHEET 98 OF 139

FOR EARTHWORK DEVELPMENT ONLY

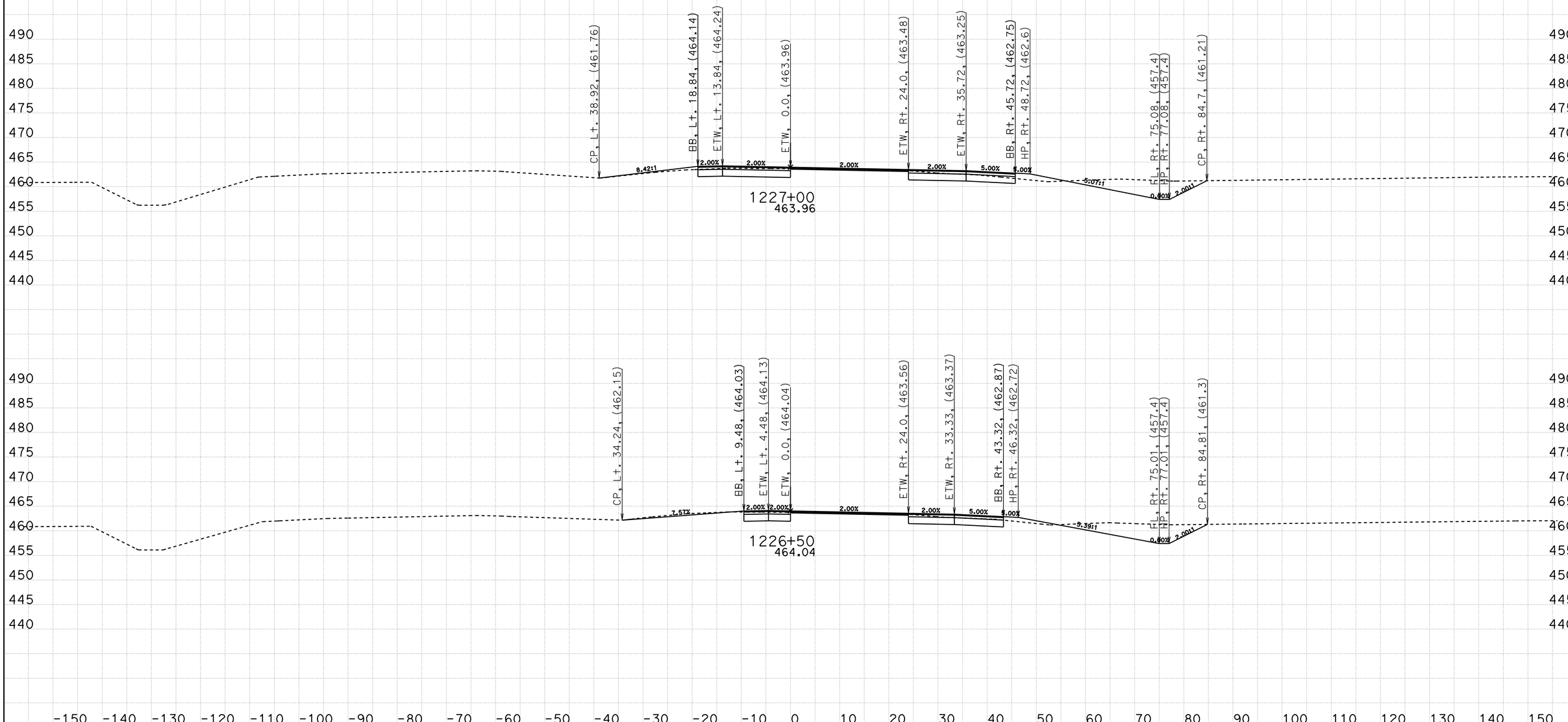

CREATED BY: Eltahir Ataelgeed
DATE: 12/9/2015
KC Project: TUL65 File: D:\Tul65_Final\TUL65\tul65n1_design.ear

CONTRACT: 06-434014
DIST/CO/RTE/PM: 06-Tul65-15.1/18.0
PROJECT ID: 0600000967

SCALE: 1" = 10' Horiz.
1" = 10' Vert.

All Dimensions are US Survey Feet

TUL65N1
CROSS SECTIONS
SHEET 99 OF 139

FOR EARTHWORK DEVELPMENT ONLY

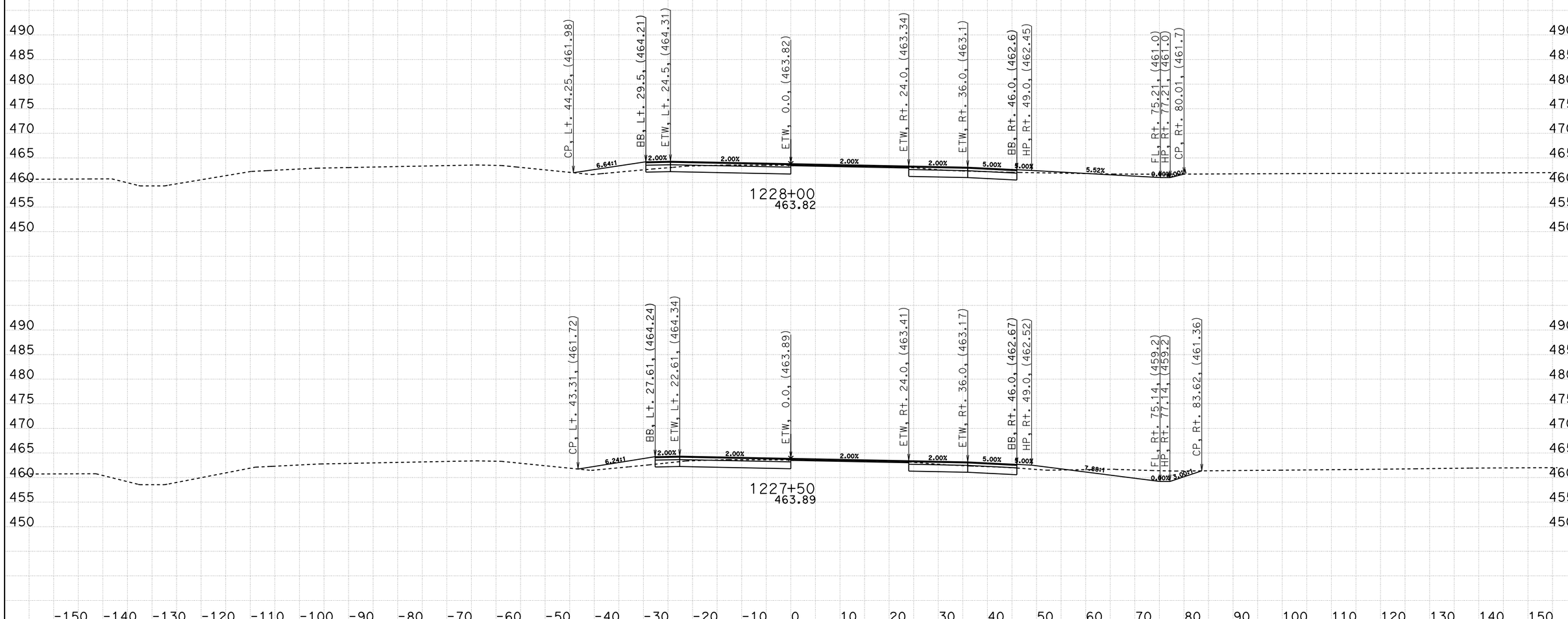

CREATED BY: Eltahir Ataelgeed
DATE: 12/9/2015
KC Project: TUL65 File: D:\Tul65_Final\TUL65\tul65n1_design.ear

CONTRACT: 06-434014
DIST/CO/RTE/PM: 06-Tul65-15.1/18.0
PROJECT ID: 0600000967

SCALE: 1" = 10' Horiz.
1" = 10' Vert.

All Dimensions are US Survey Feet

TUL65N1
CROSS SECTIONS
SHEET 100 OF 139

FOR EARTHWORK DEVELPMENT ONLY

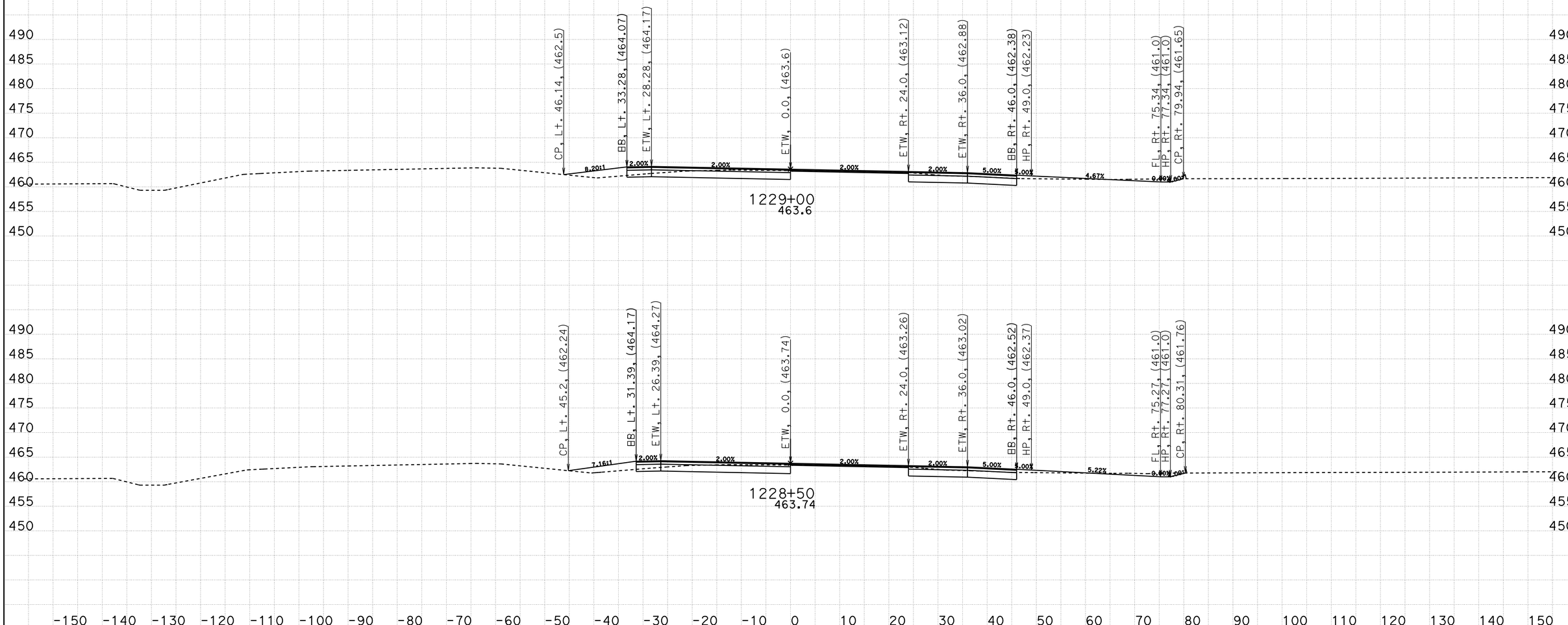

CREATED BY: Eltahir Ataelgeed
DATE: 12/9/2015
KC Project: TUL65 File: D:\Tul65_Final\TUL65\tul65n1_design.ear

CONTRACT: 06-434014
DIST/CO/RTE/PM: 06-Tul65-15.1/18.0
PROJECT ID: 0600000967

SCALE: 1" = 10' Horiz.
1" = 10' Vert.

All Dimensions are US Survey Feet

TUL65N1
CROSS SECTIONS
SHEET 101 OF 139

FOR EARTHWORK DEVELPMENT ONLY

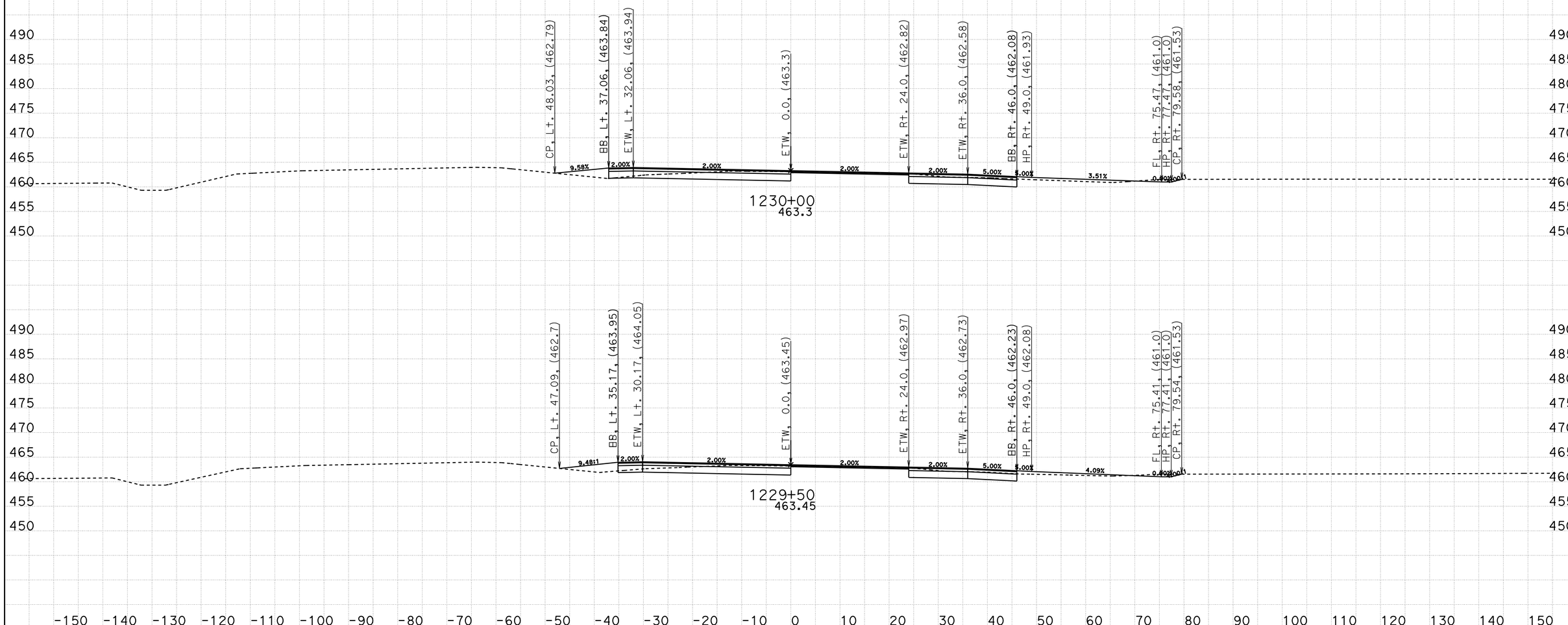

CREATED BY: Eltahir Ataelgeed
DATE: 12/9/2015
KC Project: TUL65 File: D:\Tul65_Final\TUL65\tul65n1_design.ear

CONTRACT: 06-434014
DIST/CO/RTE/PM: 06-Tul65-15.1/18.0
PROJECT ID: 0600000967

SCALE: 1" = 10' Horiz.
1" = 10' Vert.

All Dimensions are US Survey Feet

TUL65N1
CROSS SECTIONS
SHEET 102 OF 139

FOR EARTHWORK DEVELPMENT ONLY

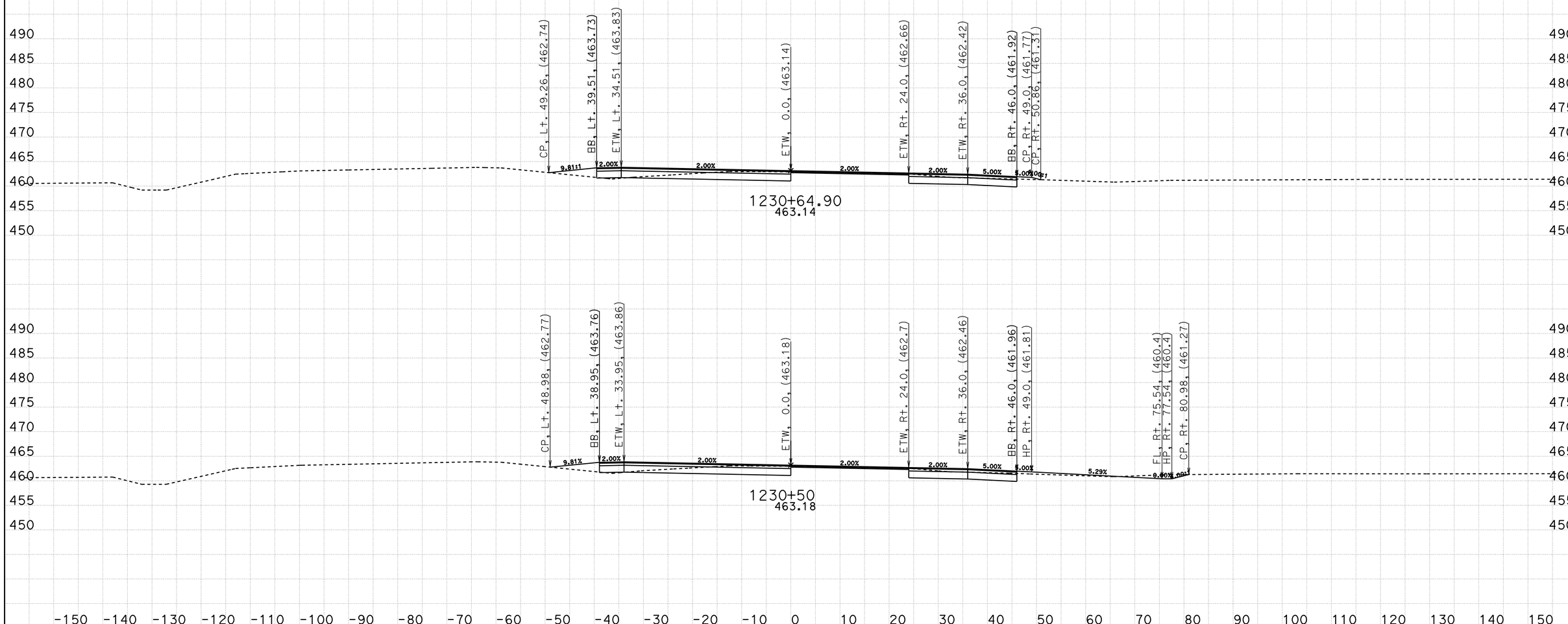

CREATED BY: Eltahir Ataelgeed
DATE: 12/9/2015
KC Project: TUL65 File: D:\Tul65_Final\TUL65\tul65n1_design.ear

CONTRACT: 06-434014
DIST/CO/RTE/PM: 06-Tul65-15.1/18.0
PROJECT ID: 0600000967

SCALE: 1" = 10' Horiz.
1" = 10' Vert.

All Dimensions are US Survey Feet

TUL65N1
CROSS SECTIONS
SHEET 103 OF 139

FOR EARTHWORK DEVELPMENT ONLY

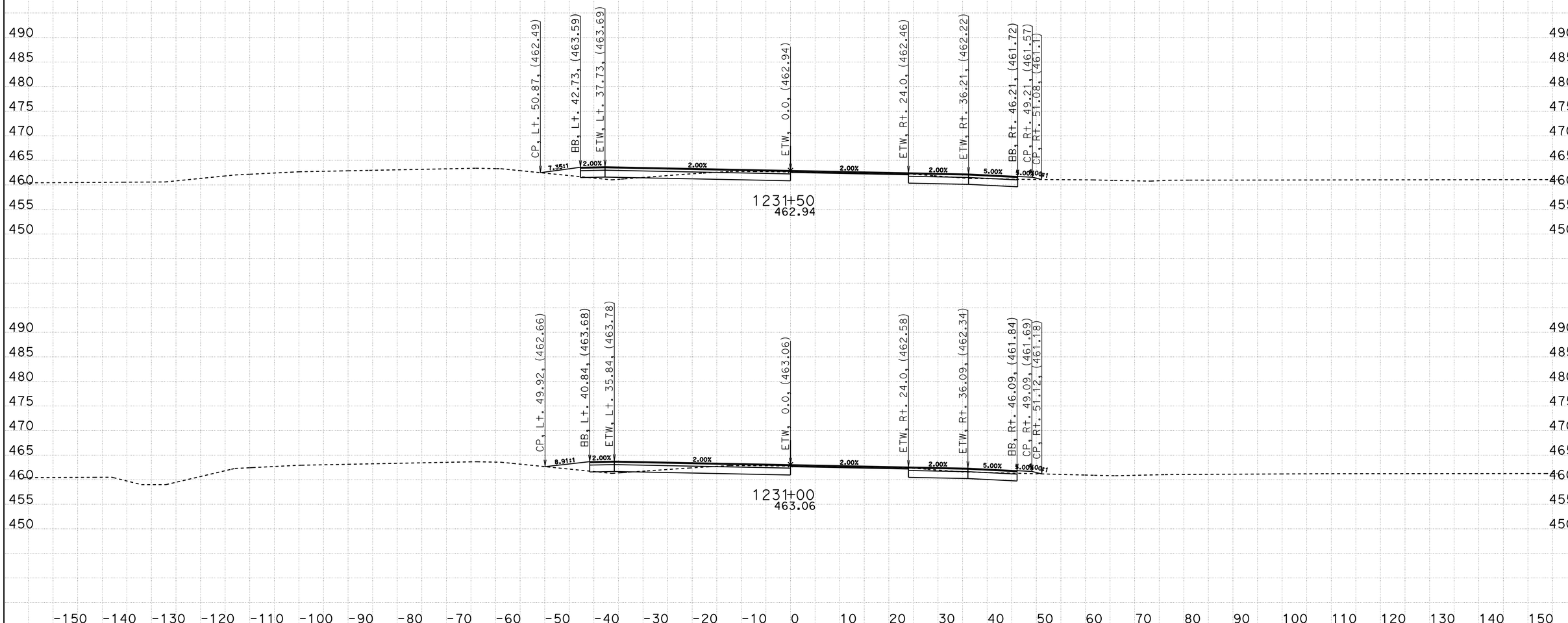

CREATED BY: Eltahir Ataelgeed
DATE: 12/9/2015
KC Project: TUL65 File: D:\Tul65_Final\TUL65\tul65n1_design.ear

CONTRACT: 06-434014
DIST/CO/RTE/PM: 06-Tul65-15.1/18.0
PROJECT ID: 0600000967

SCALE: 1" = 10' Horiz.
1" = 10' Vert.

All Dimensions are US Survey Feet

TUL65N1
CROSS SECTIONS
SHEET 104 OF 139

FOR EARTHWORK DEVELPMENT ONLY

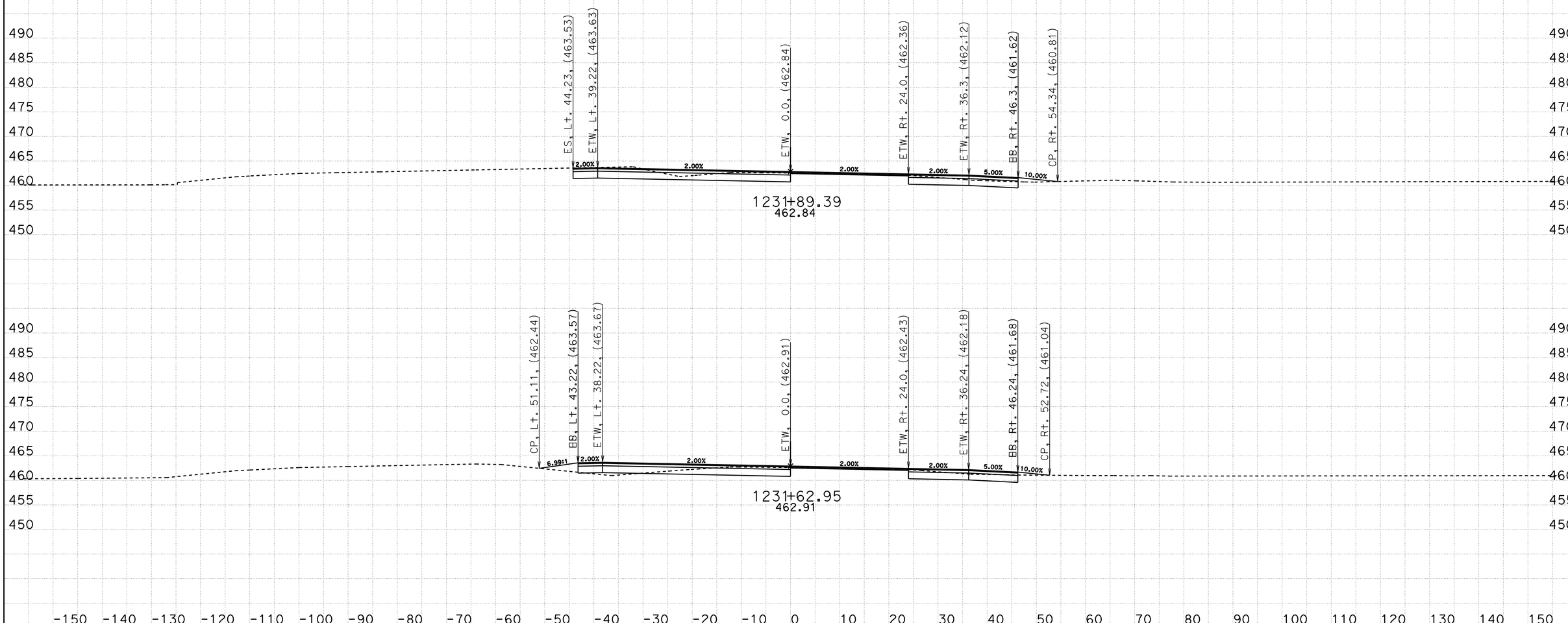

CREATED BY: Eltahir Ataelgeed
DATE: 12/9/2015
KC Project: TUL65 File: D:\Tul65_Final\TUL65\tul65n1_design.ear

CONTRACT: 06-434014
DIST/CO/RTE/PM: 06-Tul65-15.1/18.0
PROJECT ID: 0600000967

SCALE: 1" = 10' Horiz.
1" = 10' Vert.

All Dimensions are US Survey Feet

TUL65N1
CROSS SECTIONS
SHEET 105 OF 139

FOR EARTHWORK DEVELPMENT ONLY

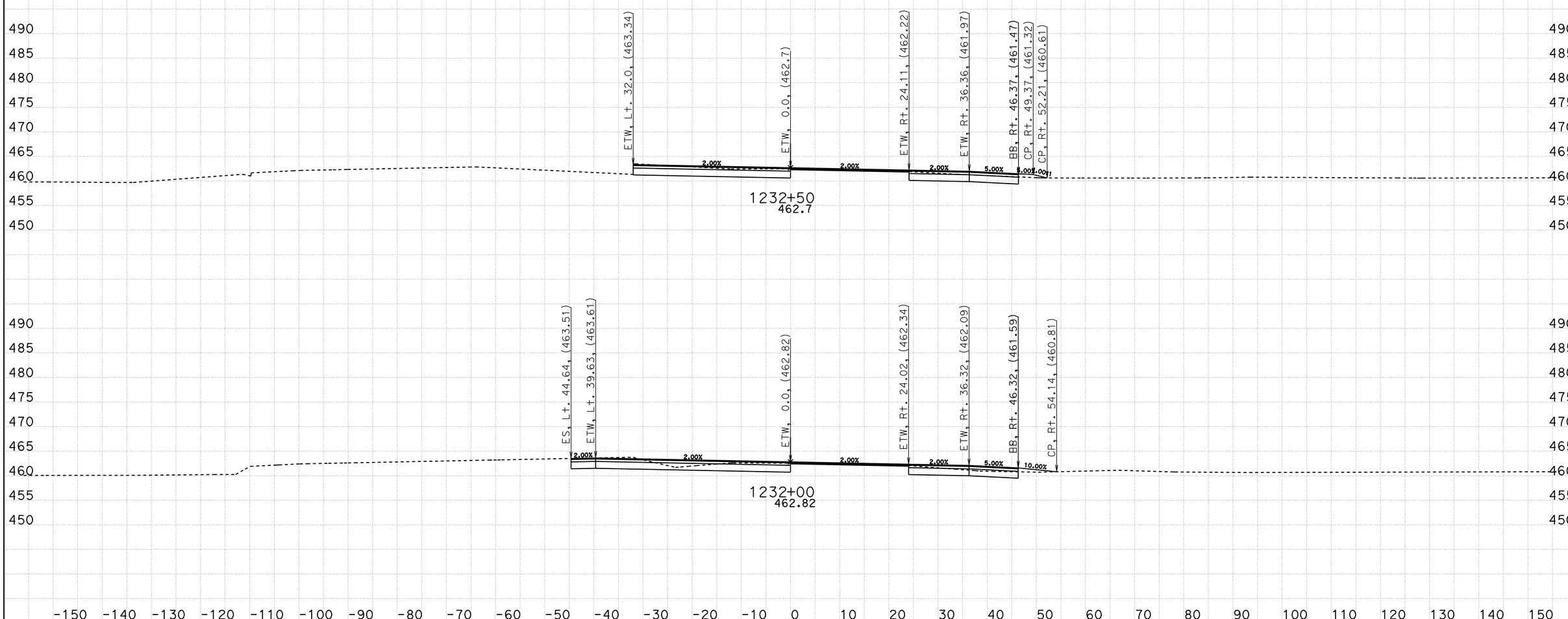

CREATED BY: Eltahir Ataelgeed
DATE: 12/9/2015
KC Project: TUL65 File: D:\Tul65_Final\TUL65\tul65n1_design.ear

CONTRACT: 06-434014
DIST/CO/RTE/PM: 06-Tul65-15.1/18.0
PROJECT ID: 0600000967

SCALE: 1" = 10' Horiz.
1" = 10' Vert.

All Dimensions are US Survey Feet

TUL65N1
CROSS SECTIONS
SHEET 106 OF 139

FOR EARTHWORK DEVELPMENT ONLY



CREATED BY: Eltahir Ataelgeed
DATE: 12/9/2015
KC Project: TUL65 File: D:\Tul65_Final\TUL65\tul65n1_design.ear

CONTRACT: 06-434014
DIST/CO/RTE/PM: 06-Tul65-15.1/18.0
PROJECT ID: 0600000967

SCALE: 1" = 10' Horiz.
1" = 10' Vert.

All Dimensions are US Survey Feet

TUL65N1
CROSS SECTIONS
SHEET 107 OF 139

FOR EARTHWORK DEVELPMENT ONLY

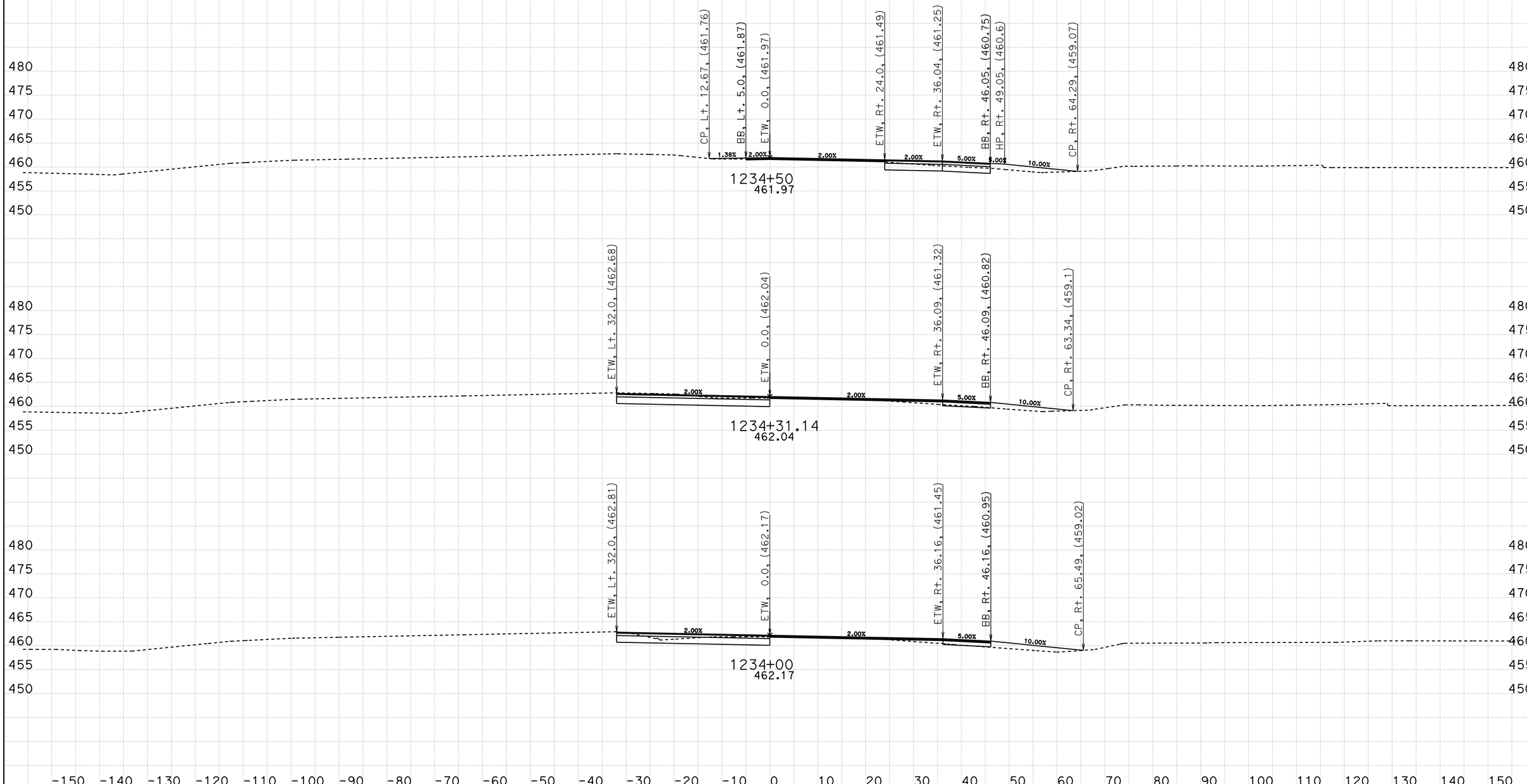

CREATED BY: Eltahir Ataelgeed
DATE: 12/9/2015
KC Project: TUL65 File: D:\Tul65_Final\TUL65\tul65n1_design.ear

CONTRACT: 06-434014
DIST/CO/RTE/PM: 06-Tul65-15.1/18.0
PROJECT ID: 0600000967

SCALE: 1" = 10' Horiz.
1" = 10' Vert.

All Dimensions are US Survey Feet

TUL65N1
CROSS SECTIONS
SHEET 108 OF 139

FOR EARTHWORK DEVELPMENT ONLY

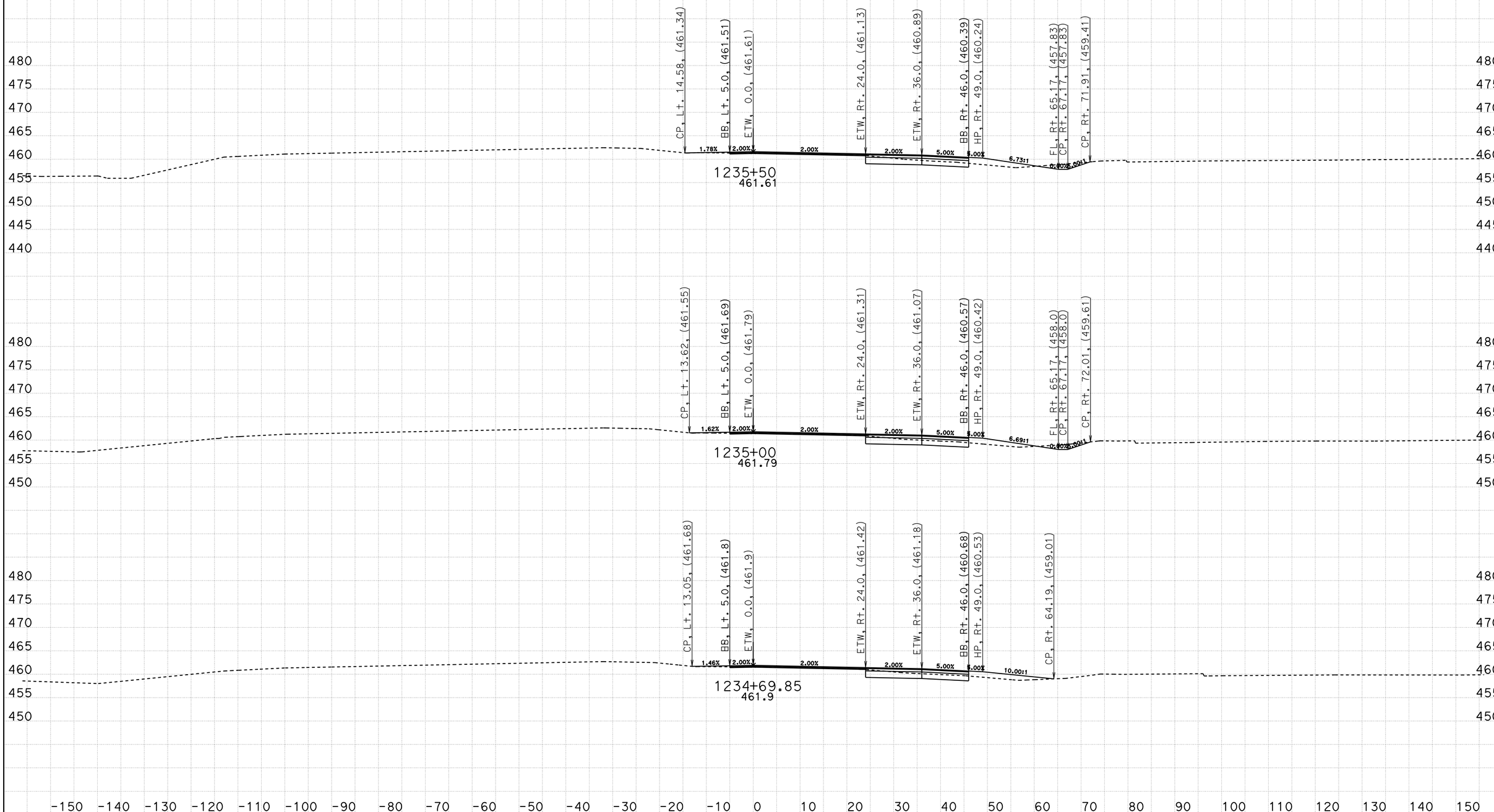

CREATED BY: Eltahir Ataelgeed
DATE: 12/9/2015
KC Project: TUL65 File: D:\Tul65_Final\TUL65\tul65n1_design.ear

CONTRACT: 06-434014
DIST/CO/RTE/PM: 06-Tul65-15.1/18.0
PROJECT ID: 0600000967

SCALE: 1" = 10' Horiz.
1" = 10' Vert.

All Dimensions are US Survey Feet

TUL65N1
CROSS SECTIONS

FOR EARTHWORK DEVELPMENT ONLY

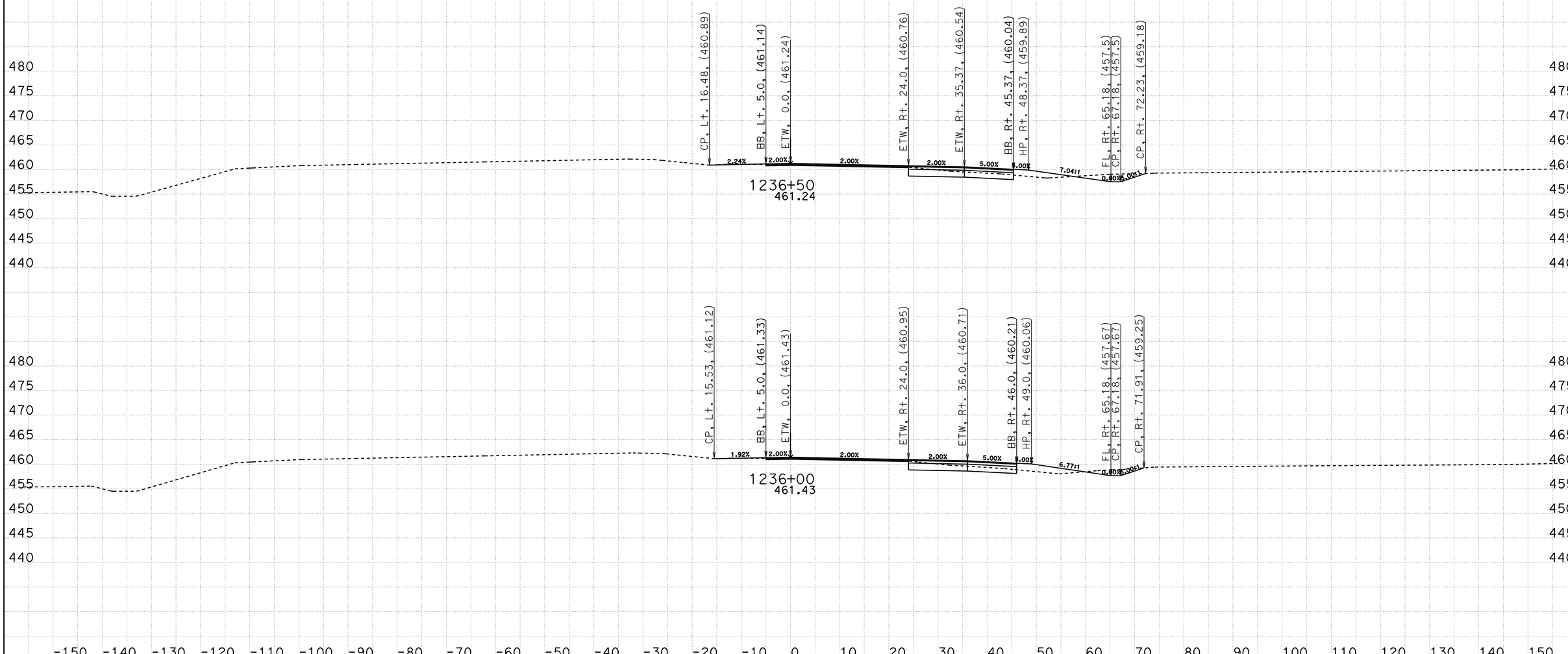

CREATED BY: Eltahir Ataelgeed
DATE: 12/9/2015
KC Project: TUL65 File: D:\Tul65_Final\TUL65\tul65n1_design.ear

CONTRACT: 06-434014
DIST/CO/RTE/PM: 06-Tul65-15.1/18.0
PROJECT ID: 0600000967

SCALE: 1" = 10' Horiz.
1" = 10' Vert.

All Dimensions are US Survey Feet

TUL65N1
CROSS SECTIONS
SHEET 110 OF 139

FOR EARTHWORK DEVELPMENT ONLY

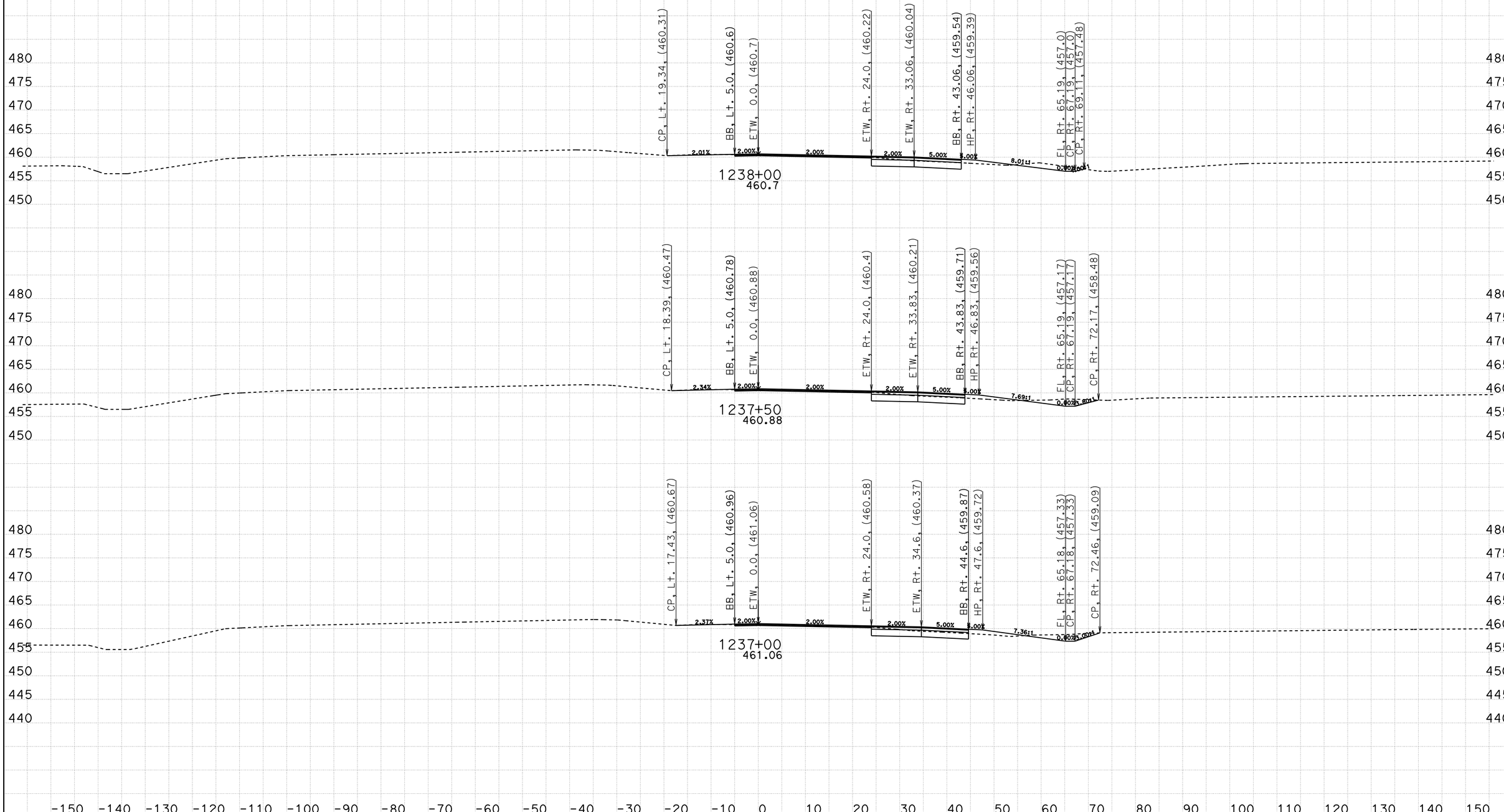

CREATED BY: Eltahir Ataelgeed
DATE: 12/9/2015
KC Project: TUL65 File: D:\Tul65_Final\TUL65\tul65n1_design.ear

CONTRACT: 06-434014
DIST/CO/RTE/PM: 06-Tul65-15.1/18.0
PROJECT ID: 0600000967

SCALE: 1" = 10' Horiz.
1" = 10' Vert.

All Dimensions are US Survey Feet

TUL65N1
CROSS SECTIONS
SHEET 111 OF 139

FOR EARTHWORK DEVELPMENT ONLY



CREATED BY: Eltahir Ataelgeed
DATE: 12/9/2015
KC Project: TUL65 File: D:\Tul65_Final\TUL65\tul65n1_design.ear

CONTRACT: 06-434014
DIST/CO/RTE/PM: 06-Tul65-15.1/18.0
PROJECT ID: 0600000967

SCALE: 1" = 10' Horiz.
1" = 10' Vert.

All Dimensions are US Survey Feet

TUL65N1
CROSS SECTIONS
SHEET 112 OF 139

FOR EARTHWORK DEVELPMENT ONLY



CREATED BY: Eltahir Ataelgeed
DATE: 12/9/2015
KC Project: TUL65 File: D:\Tul65_Final\TUL65\tul65n1_design.ear

CONTRACT: 06-434014
DIST/CO/RTE/PM: 06-Tul65-15.1/18.0
PROJECT ID: 0600000967

SCALE: 1" = 10' Horiz.
1" = 10' Vert.

All Dimensions are US Survey Feet

TUL65N1
CROSS SECTIONS
SHEET 113 OF 139

FOR EARTHWORK DEVELPMENT ONLY

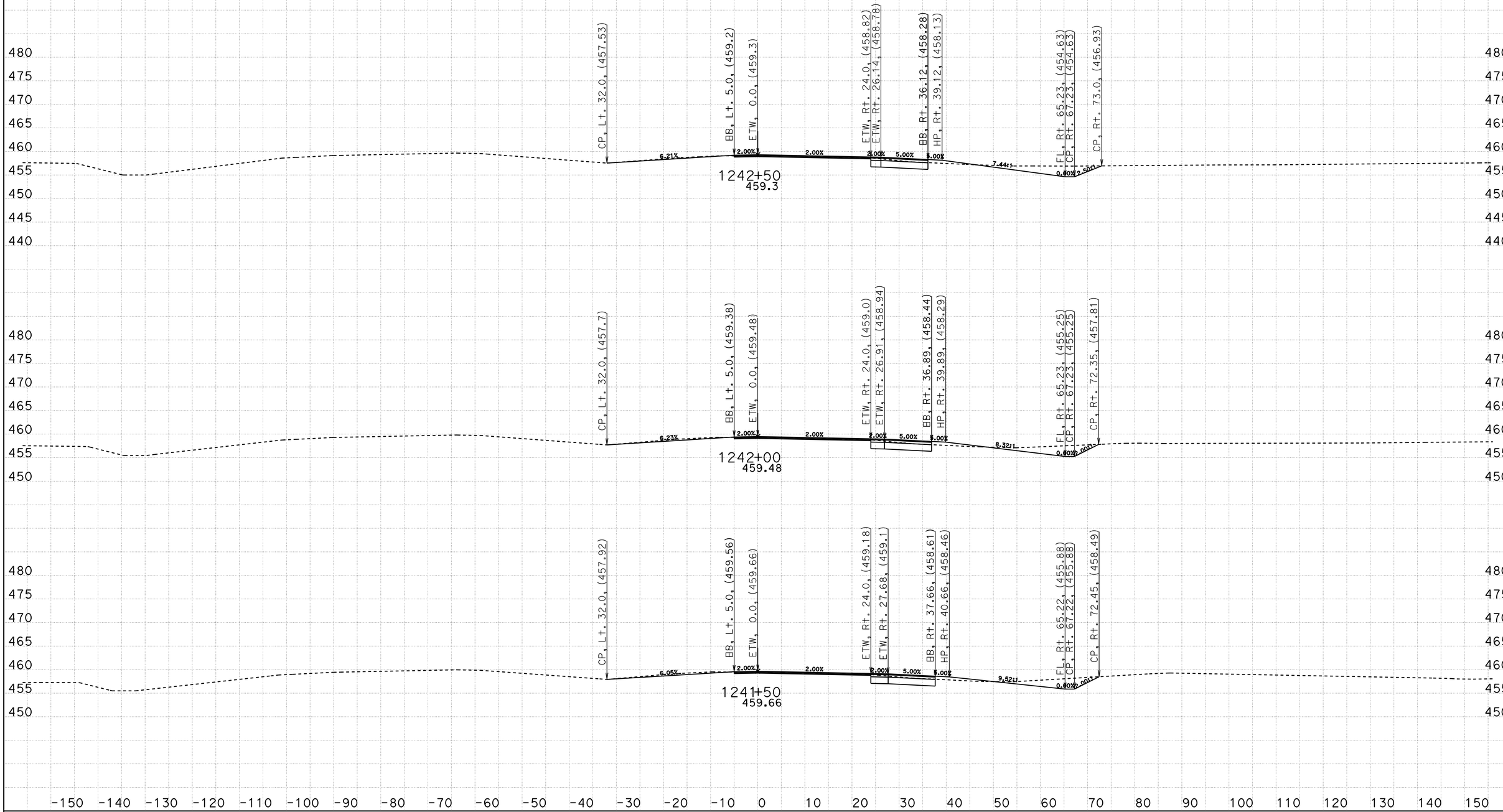

CREATED BY: Eltahir Ataelgeed
DATE: 12/9/2015
KC Project: TUL65 File: D:\Tul65_Final\TUL65\tul65n1_design.ear

CONTRACT: 06-434014
DIST/CO/RTE/PM: 06-Tul65-15.1/18.0
PROJECT ID: 0600000967

SCALE: 1" = 10' Horiz.
1" = 10' Vert.

All Dimensions are US Survey Feet

TUL65N1
CROSS SECTIONS

FOR EARTHWORK DEVELPMENT ONLY

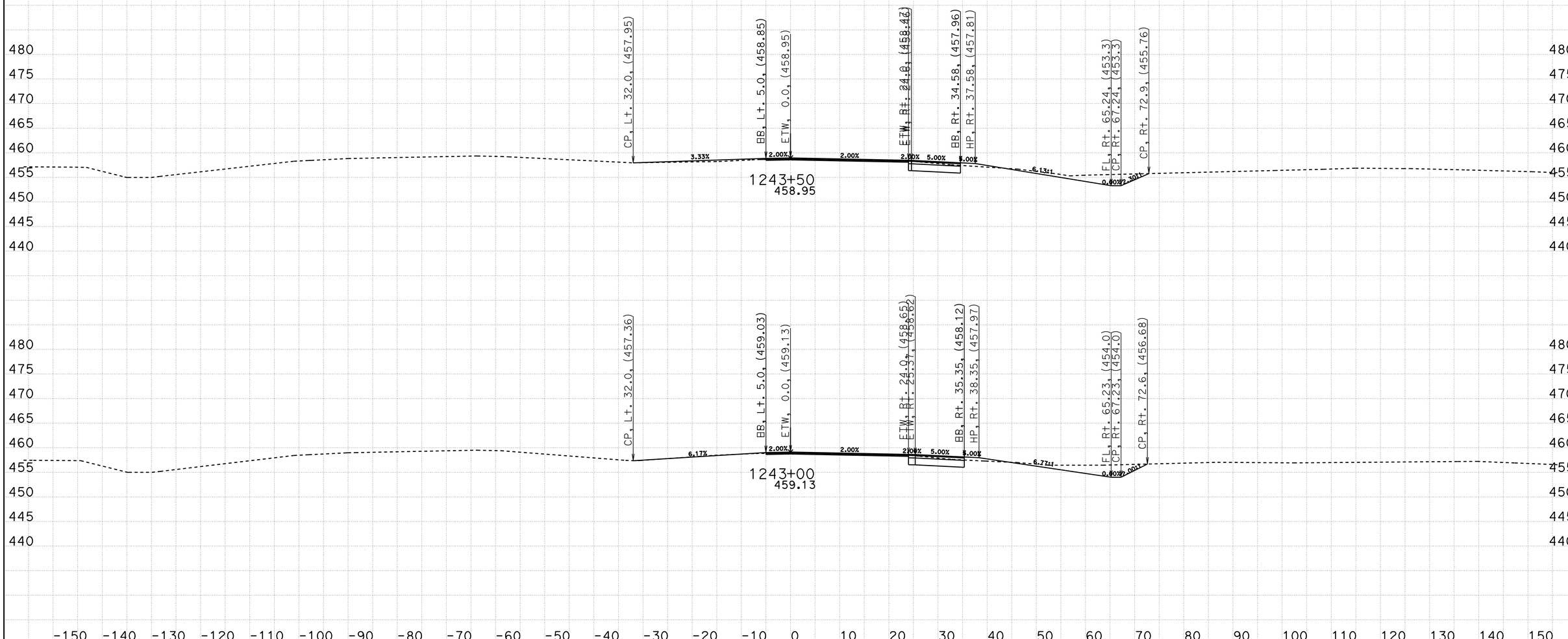

CREATED BY: Eltahir Ataelgeed
DATE: 12/9/2015
KC Project: TUL65 File: D:\Tul65_Final\TUL65\tul65n1_design.ear

CONTRACT: 06-434014
DIST/CO/RTE/PM: 06-Tul65-15.1/18.0
PROJECT ID: 0600000967

SCALE: 1" = 10' Horiz.
1" = 10' Vert.

All Dimensions are US Survey Feet

TUL65N1
CROSS SECTIONS
SHEET 115 OF 139

FOR EARTHWORK DEVELPMENT ONLY

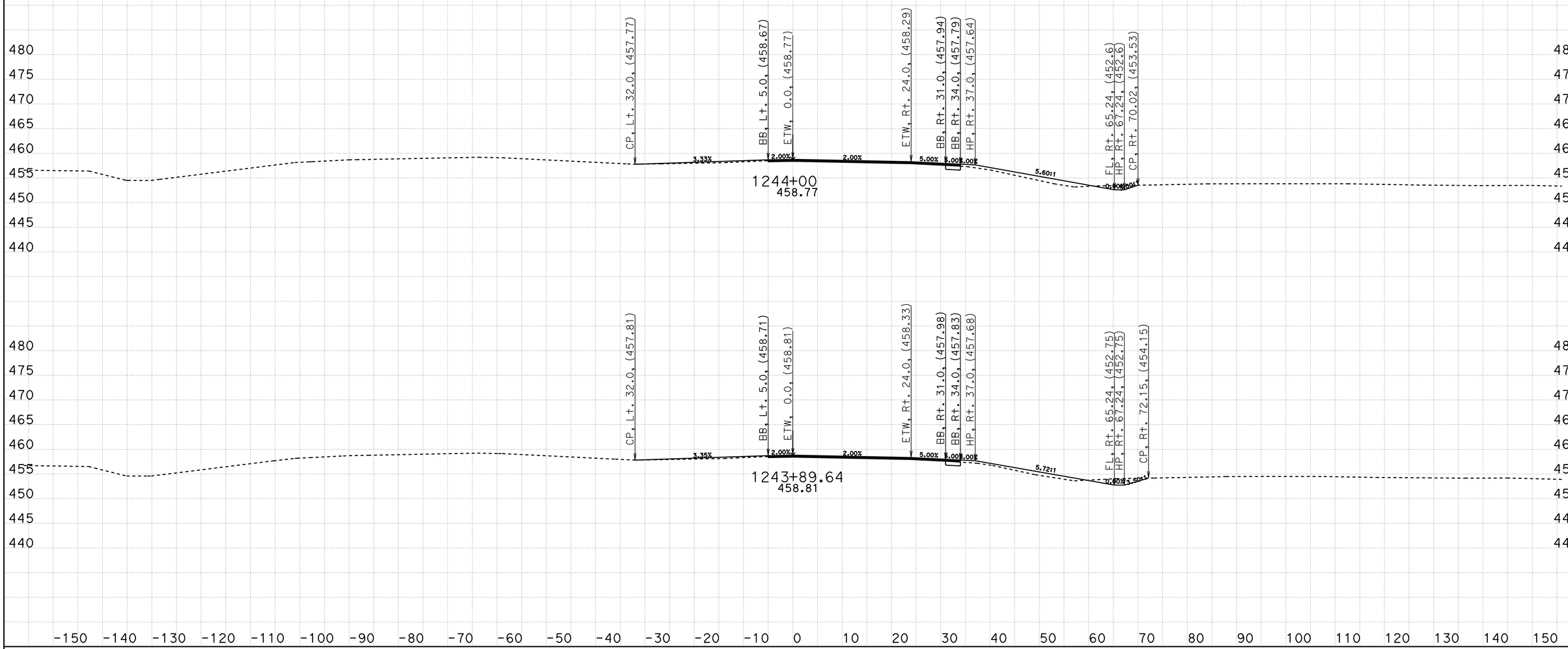

CREATED BY: Eltahir Ataelgeed
DATE: 12/9/2015
KC Project: TUL65 File: D:\Tul65_Final\TUL65\tul65n1_design.ear

CONTRACT: 06-434014
DIST/CO/RTE/PM: 06-Tul65-15.1/18.0
PROJECT ID: 0600000967

SCALE: 1" = 10' Horiz.
1" = 10' Vert.

All Dimensions are US Survey Feet

TUL65N1
CROSS SECTIONS
SHEET 116 OF 139

FOR EARTHWORK DEVELPMENT ONLY

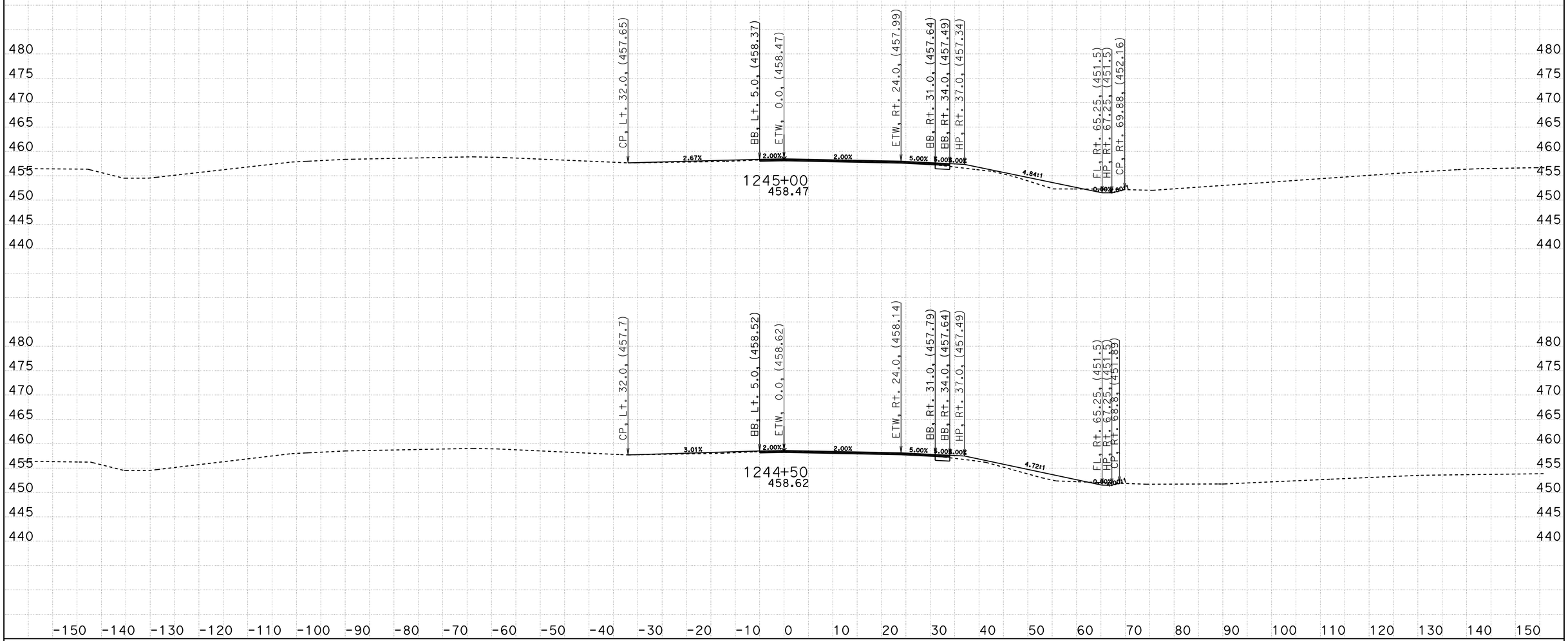

CREATED BY: Eltahir Ataelgeed
DATE: 12/9/2015
KC Project: TUL65 File: D:\Tul65_Final\TUL65\tul65n1_design.ear

CONTRACT: 06-434014
DIST/CO/RTE/PM: 06-Tul65-15.1/18.0
PROJECT ID: 0600000967

SCALE: 1" = 10' Horiz.
1" = 10' Vert.

All Dimensions are US Survey Feet

TUL65N1
CROSS SECTIONS
SHEET 117 OF 139

FOR EARTHWORK DEVELPMENT ONLY

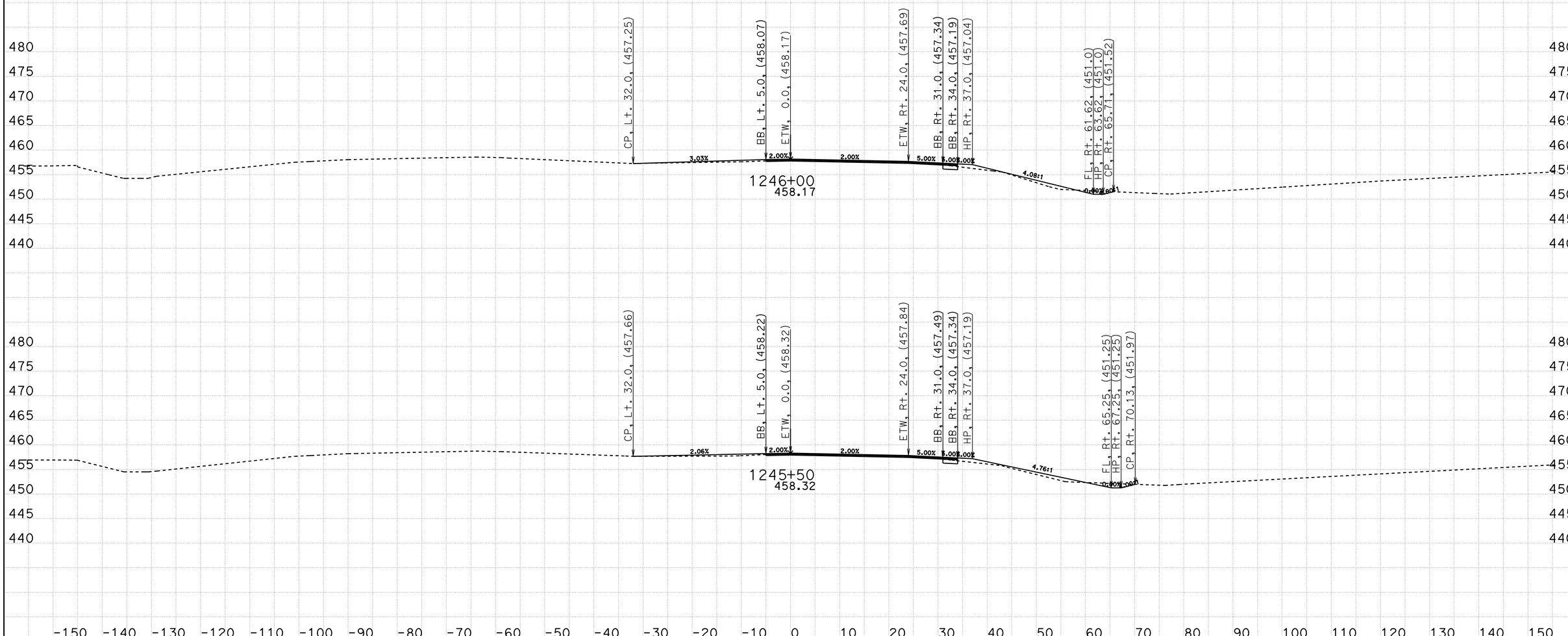

CREATED BY: Eltahir Ataelgeed
DATE: 12/9/2015
KC Project: TUL65 File: D:\Tul65_Final\TUL65\tul65n1_design.ear

CONTRACT: 06-434014
DIST/CO/RTE/PM: 06-Tul65-15.1/18.0
PROJECT ID: 0600000967

SCALE: 1" = 10' Horiz.
1" = 10' Vert.

All Dimensions are US Survey Feet

TUL65N1
CROSS SECTIONS
SHEET 118 OF 139

FOR EARTHWORK DEVELPMENT ONLY

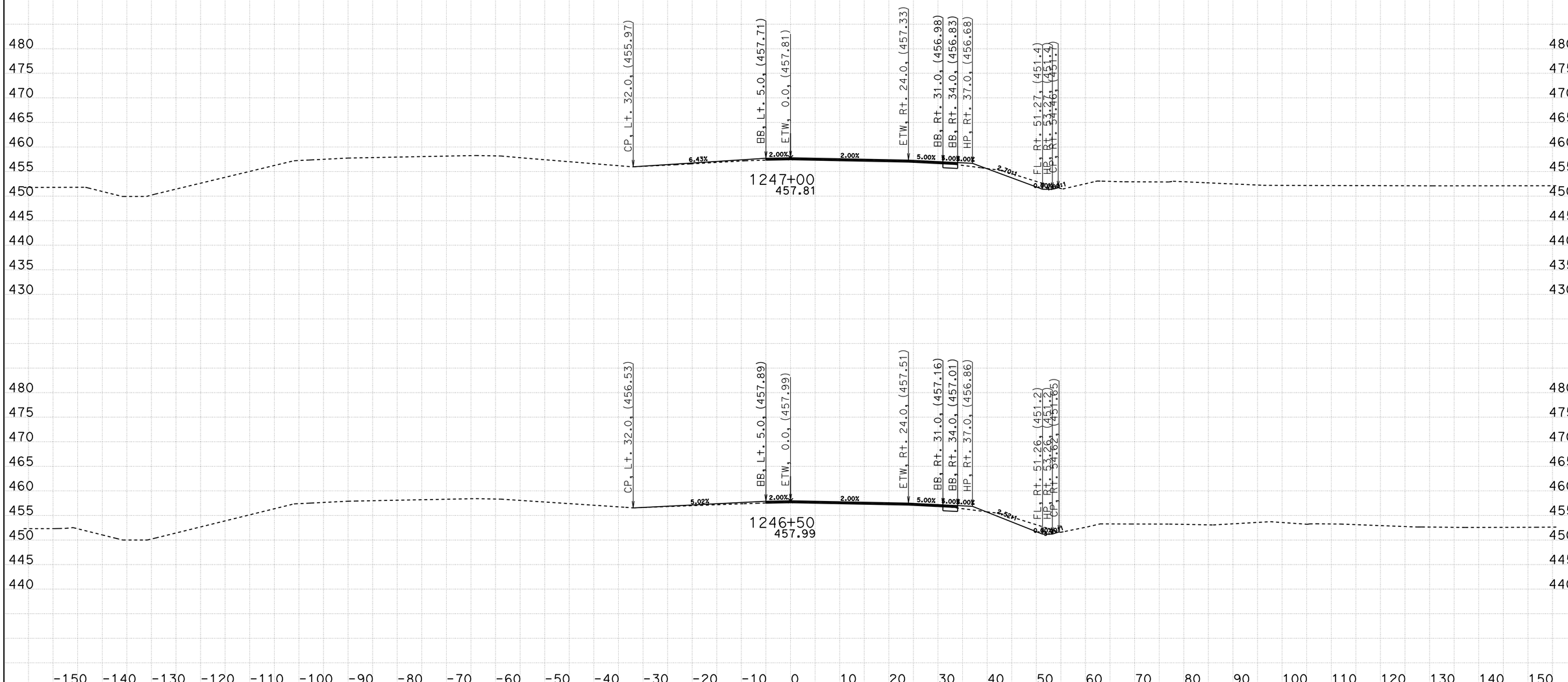

CREATED BY: Eltahir Ataelgeed
DATE: 12/9/2015
KC Project: TUL65 File: D:\Tul65_Final\TUL65\tul65n1_design.ear

CONTRACT: 06-434014
DIST/CO/RTE/PM: 06-Tul65-15.1/18.0
PROJECT ID: 0600000967

SCALE: 1" = 10' Horiz.
1" = 10' Vert.

All Dimensions are US Survey Feet

TUL65N1
CROSS SECTIONS
SHEET 119 OF 139

FOR EARTHWORK DEVELPMENT ONLY

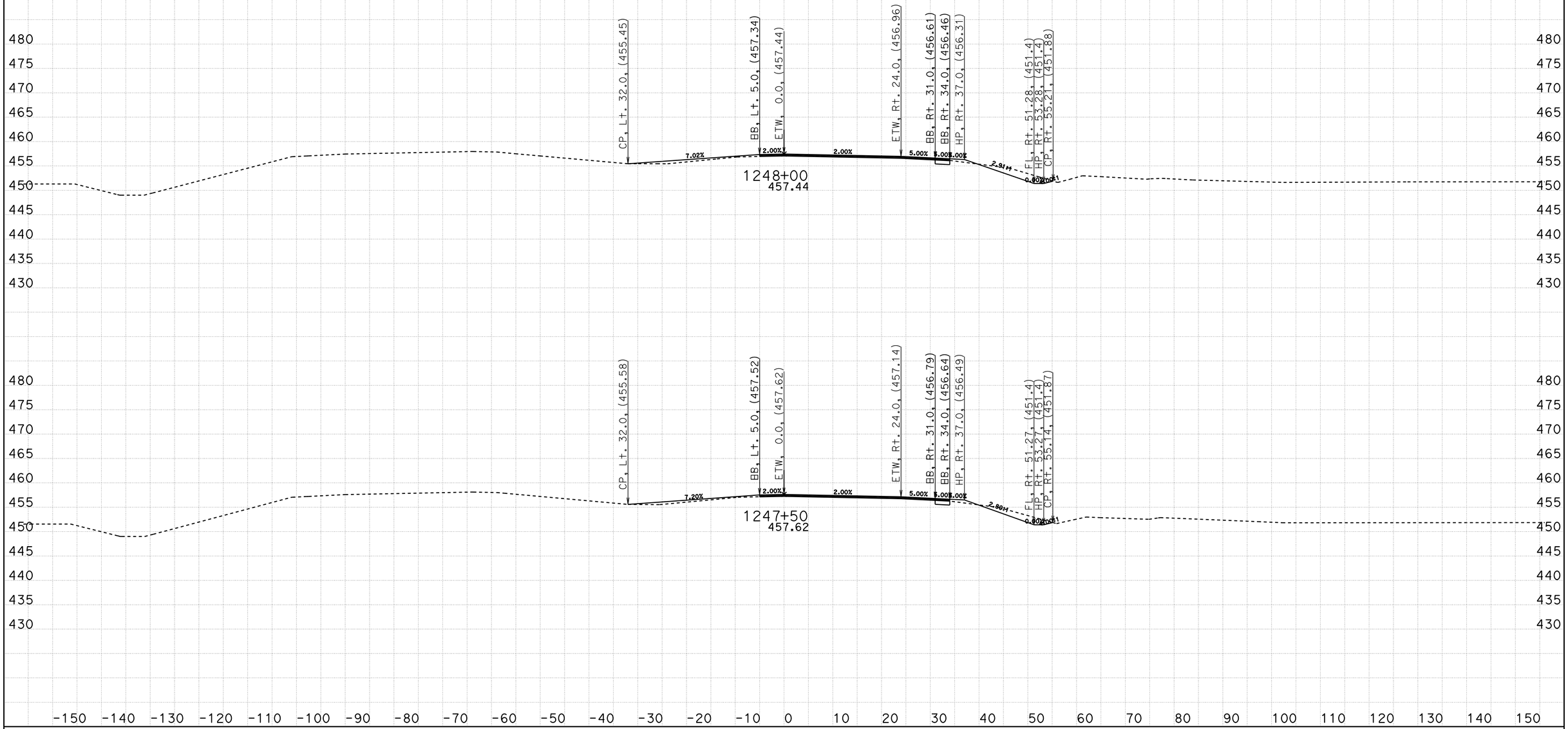

CREATED BY: Eltahir Ataelgeed
DATE: 12/9/2015
KC Project: TUL65 File: D:\Tul65_Final\TUL65\tul65n1_design.ear

CONTRACT: 06-434014
DIST/CO/RTE/PM: 06-Tul65-15.1/18.0
PROJECT ID: 0600000967

SCALE: 1" = 10' Horiz.
1" = 10' Vert.

All Dimensions are US Survey Feet

TUL65N1
CROSS SECTIONS
SHEET 120 OF 139

FOR EARTHWORK DEVELPMENT ONLY

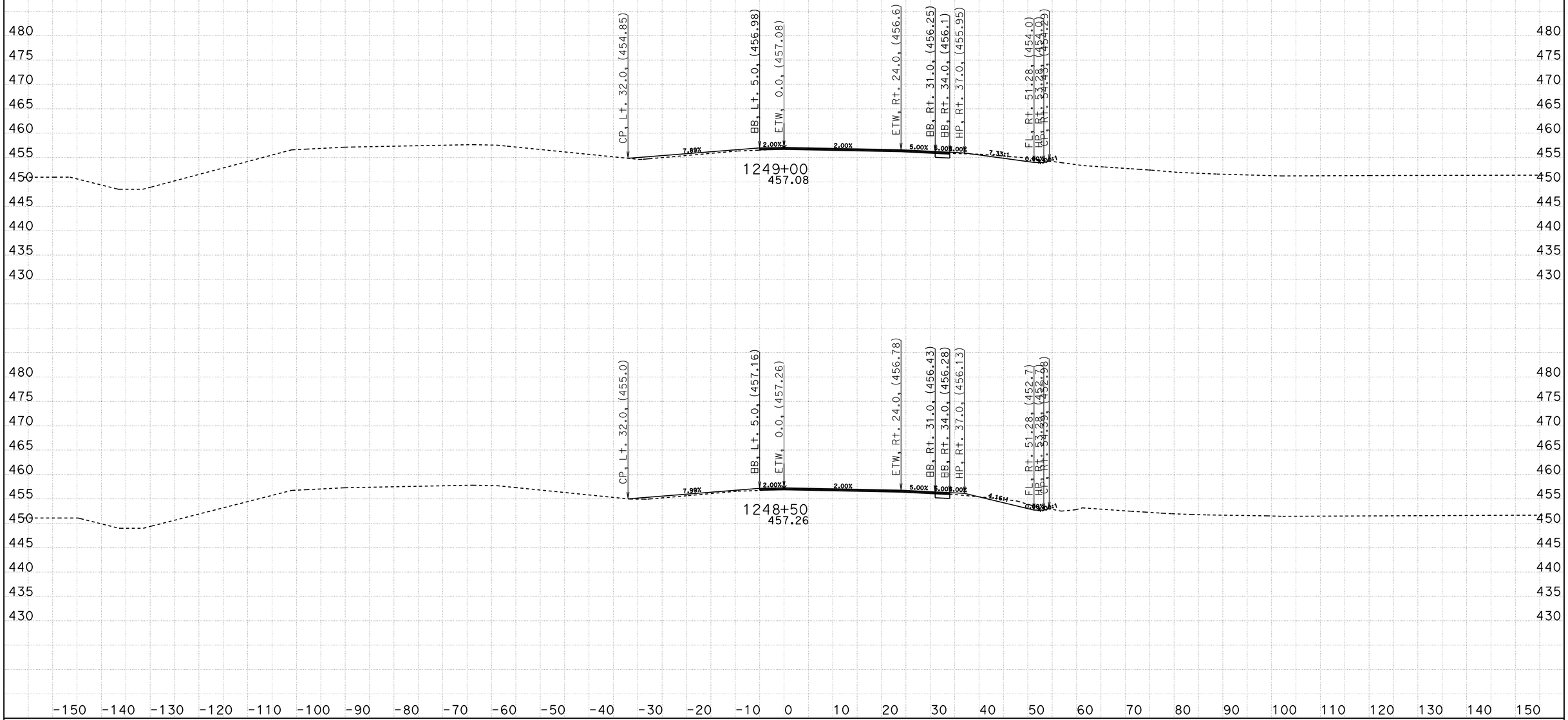

CREATED BY: Eltahir Ataelgeed
DATE: 12/9/2015
KC Project: TUL65 File: D:\Tul65_Final\TUL65\tul65n1_design.ear

CONTRACT: 06-434014
DIST/CO/RTE/PM: 06-Tul65-15.1/18.0
PROJECT ID: 0600000967

SCALE: 1" = 10' Horiz.
1" = 10' Vert.

All Dimensions are US Survey Feet

TUL65N1
CROSS SECTIONS
SHEET 121 OF 139

FOR EARTHWORK DEVELPMENT ONLY

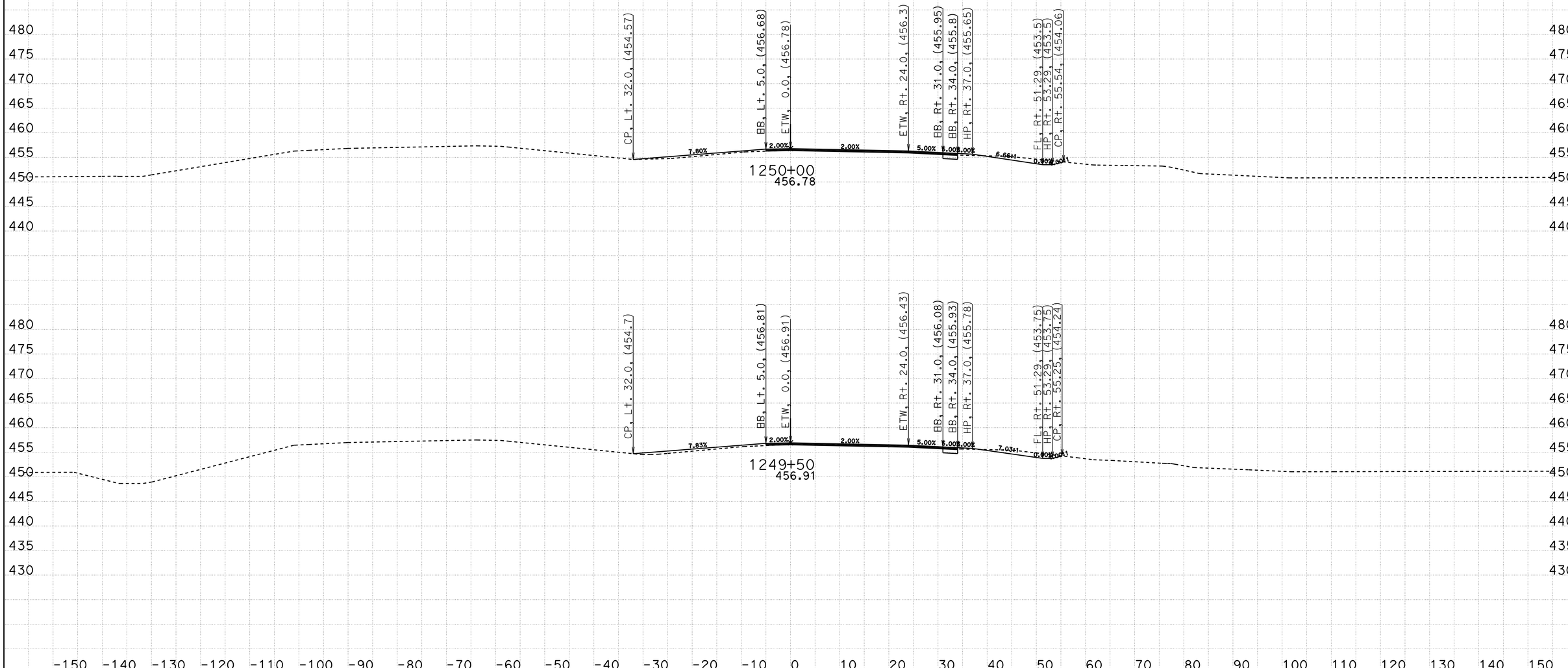

CREATED BY: Eltahir Ataelgeed
DATE: 12/9/2015
KC Project: TUL65 File: D:\Tul65_Final\TUL65\tul65n1_design.ear

CONTRACT: 06-434014
DIST/CO/RTE/PM: 06-Tul65-15.1/18.0
PROJECT ID: 0600000967

SCALE: 1" = 10' Horiz.
1" = 10' Vert.

All Dimensions are US Survey Feet

TUL65N1
CROSS SECTIONS
SHEET 122 OF 139

FOR EARTHWORK DEVELPMENT ONLY



CREATED BY: Eltahir Ataelgeed
DATE: 12/9/2015
KC Project: TUL65 File: D:\Tul65_Final\TUL65\tul65n1_design.ear

CONTRACT: 06-434014
DIST/CO/RTE/PM: 06-Tul65-15.1/18.0
PROJECT ID: 0600000967

SCALE: 1" = 10' Horiz.
1" = 10' Vert.

All Dimensions are US Survey Feet

TUL65N1
CROSS SECTIONS
SHEET 123 OF 139

FOR EARTHWORK DEVELPMENT ONLY

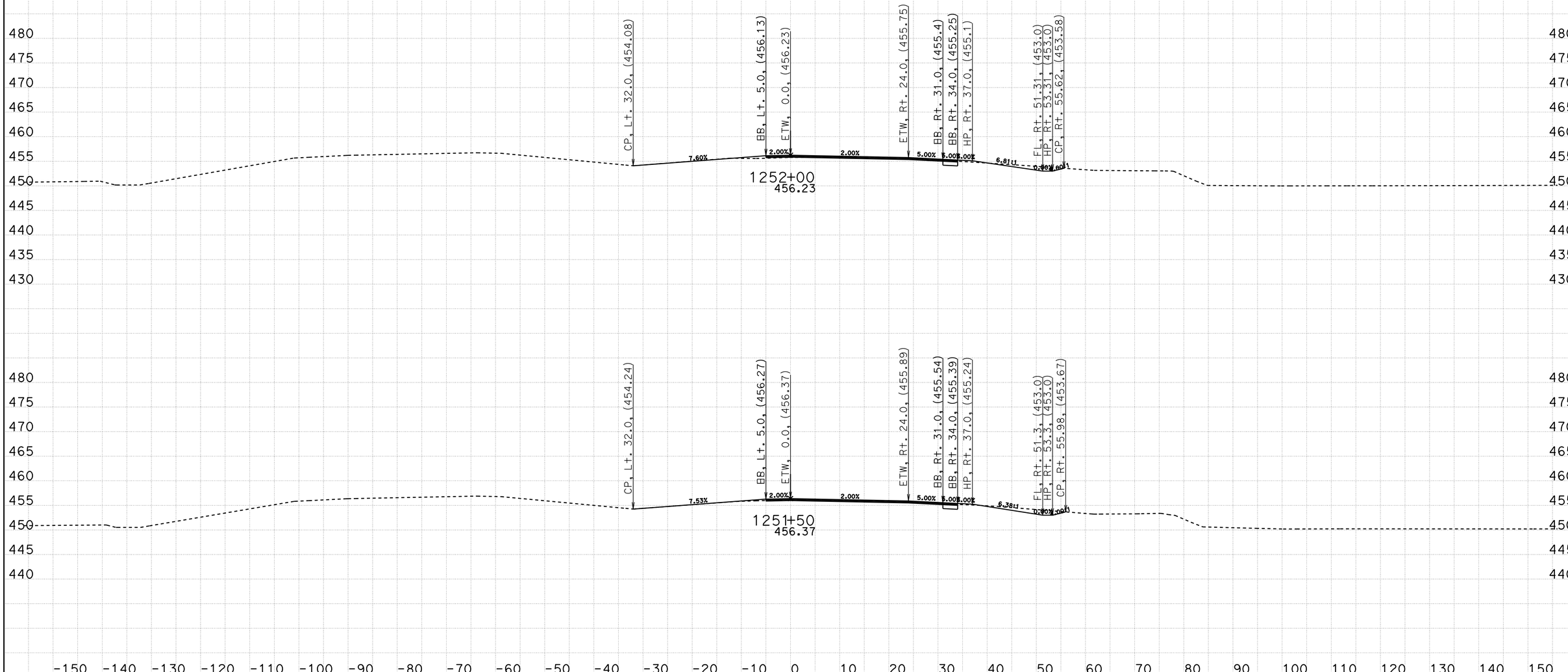

CREATED BY: Eltahir Ataelgeed
DATE: 12/9/2015
KC Project: TUL65 File: D:\Tul65_Final\TUL65\tul65n1_design.ear

CONTRACT: 06-434014
DIST/CO/RTE/PM: 06-Tul65-15.1/18.0
PROJECT ID: 0600000967

SCALE: 1" = 10' Horiz.
1" = 10' Vert.

All Dimensions are US Survey Feet

TUL65N1
CROSS SECTIONS
SHEET 124 OF 139

FOR EARTHWORK DEVELPMENT ONLY



CREATED BY: Eltahir Ataelgeed
DATE: 12/9/2015
KC Project: TUL65 File: D:\Tul65_Final\TUL65\tul65n1_design.ear

CONTRACT: 06-434014
DIST/CO/RTE/PM: 06-Tul65-15.1/18.0
PROJECT ID: 0600000967

SCALE: 1" = 10' Horiz.
1" = 10' Vert.

All Dimensions are US Survey Feet

TUL65N1
CROSS SECTIONS
SHEET 125 OF 139

FOR EARTHWORK DEVELPMENT ONLY

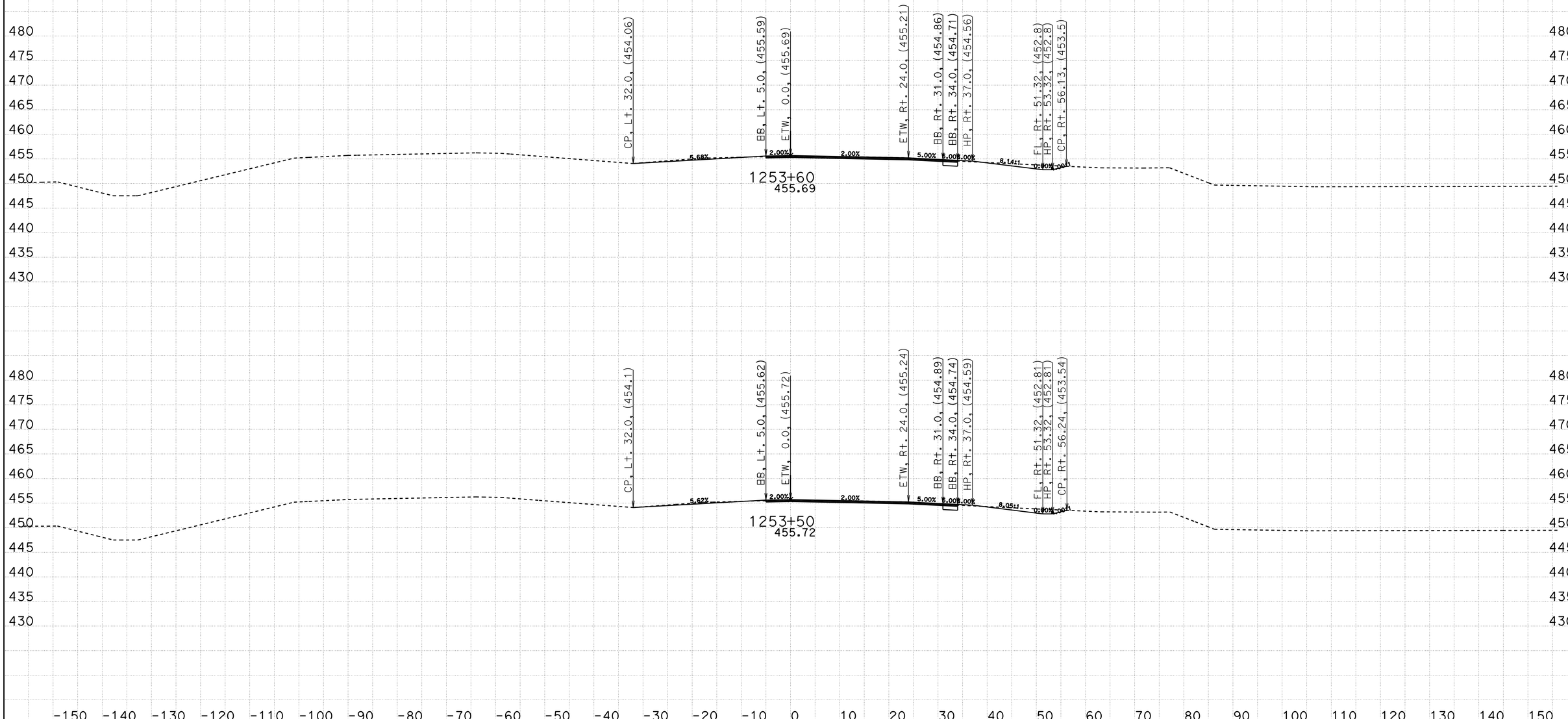

CREATED BY: Eltahir Ataelgeed
DATE: 12/9/2015
KC Project: TUL65 File: D:\Tul65_Final\TUL65\tul65n1_design.ear

CONTRACT: 06-434014
DIST/CO/RTE/PM: 06-Tul65-15.1/18.0
PROJECT ID: 0600000967

SCALE: 1" = 10' Horiz.
1" = 10' Vert.

All Dimensions are US Survey Feet

TUL65N1
CROSS SECTIONS
SHEET 126 OF 139

FOR EARTHWORK DEVELPMENT ONLY

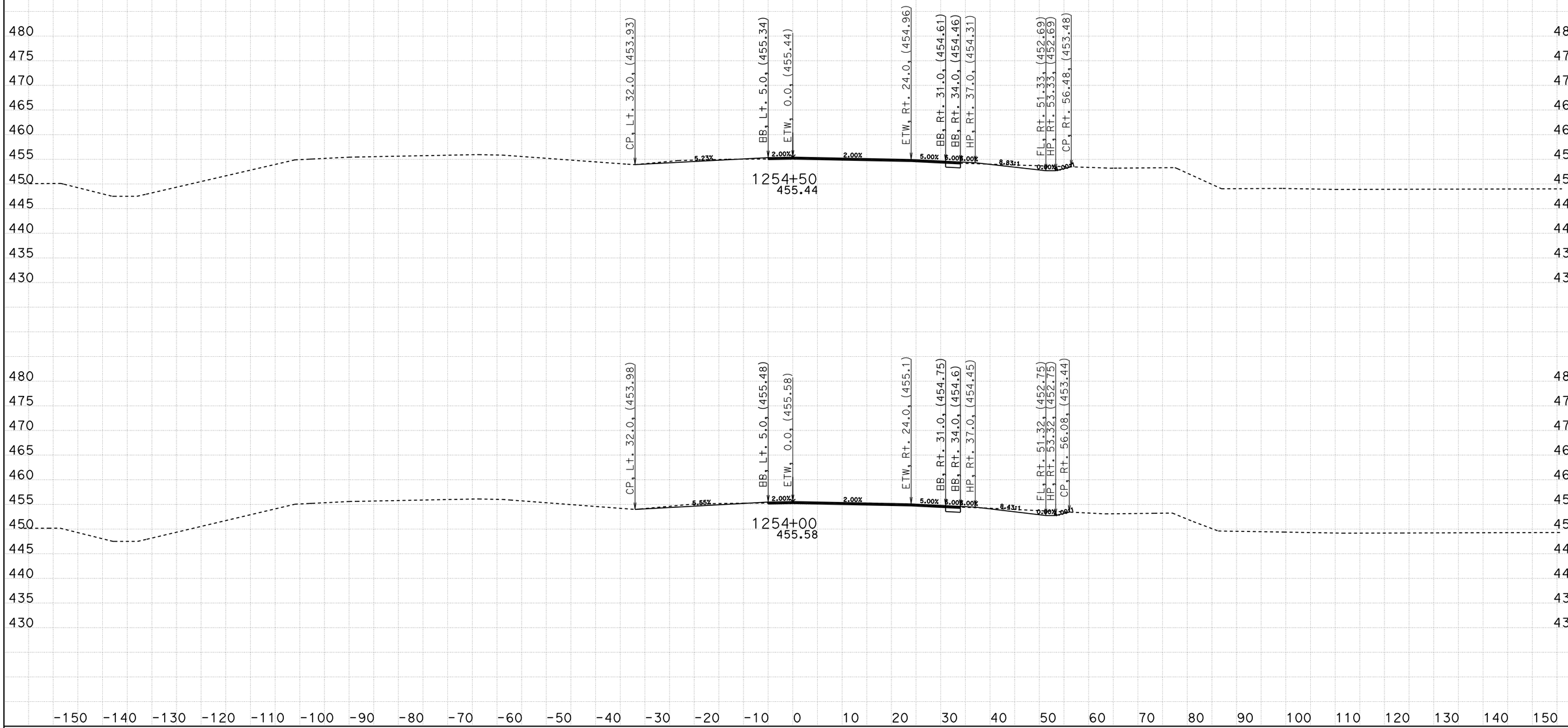

CREATED BY: Eltahir Ataelgeed
DATE: 12/9/2015
KC Project: TUL65 File: D:\Tul65_Final\TUL65\tul65n1_design.ear

CONTRACT: 06-434014
DIST/CO/RTE/PM: 06-Tul65-15.1/18.0
PROJECT ID: 0600000967

SCALE: 1" = 10' Horiz.
1" = 10' Vert.

All Dimensions are US Survey Feet

TUL65N1
CROSS SECTIONS
SHEET 127 OF 139

FOR EARTHWORK DEVELPMENT ONLY

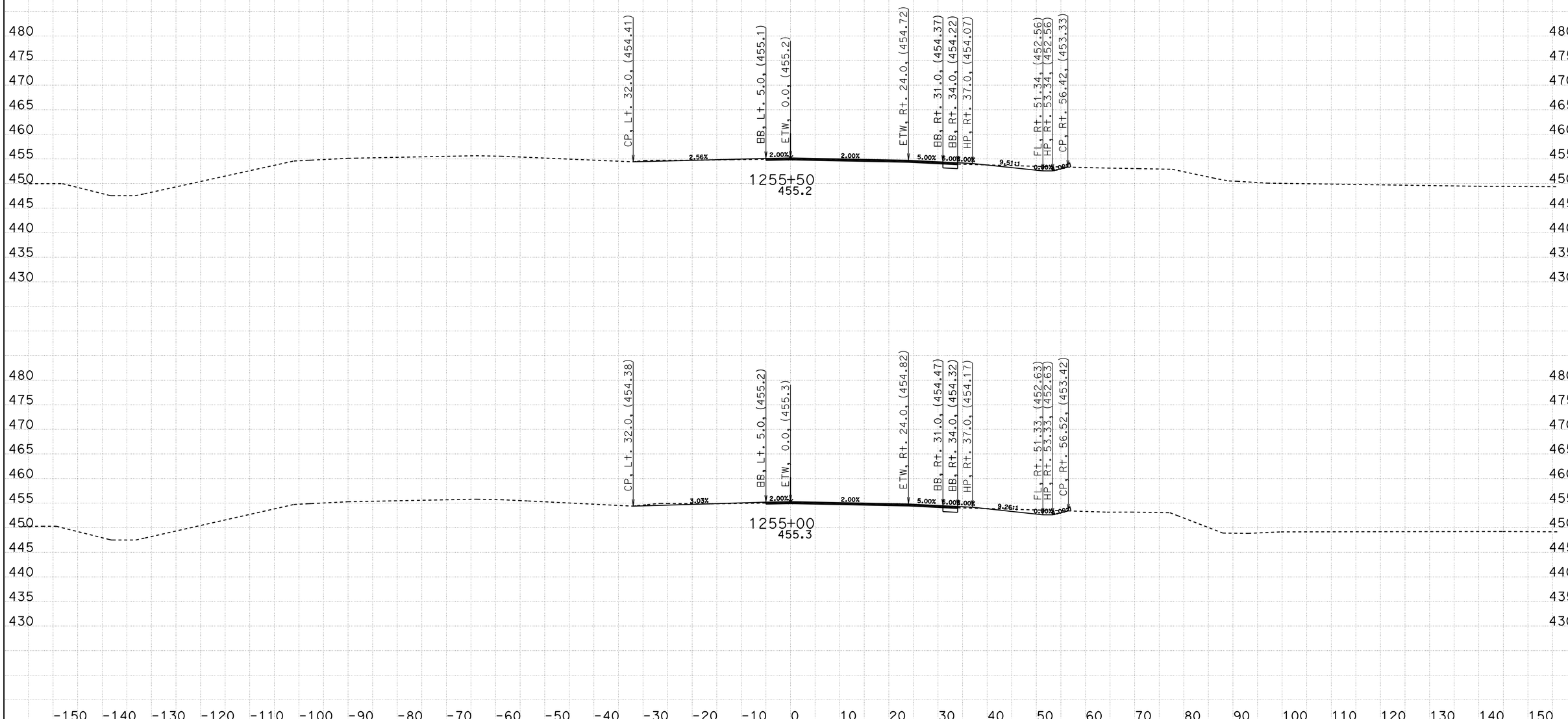

CREATED BY: Eltahir Ataelgeed
DATE: 12/9/2015
KC Project: TUL65 File: D:\Tul65_Final\TUL65\tul65n1_design.ear

CONTRACT: 06-434014
DIST/CO/RTE/PM: 06-Tul65-15.1/18.0
PROJECT ID: 0600000967

SCALE: 1" = 10' Horiz.
1" = 10' Vert.

All Dimensions are US Survey Feet

TUL65N1
CROSS SECTIONS
SHEET 128 OF 139

FOR EARTHWORK DEVELPMENT ONLY

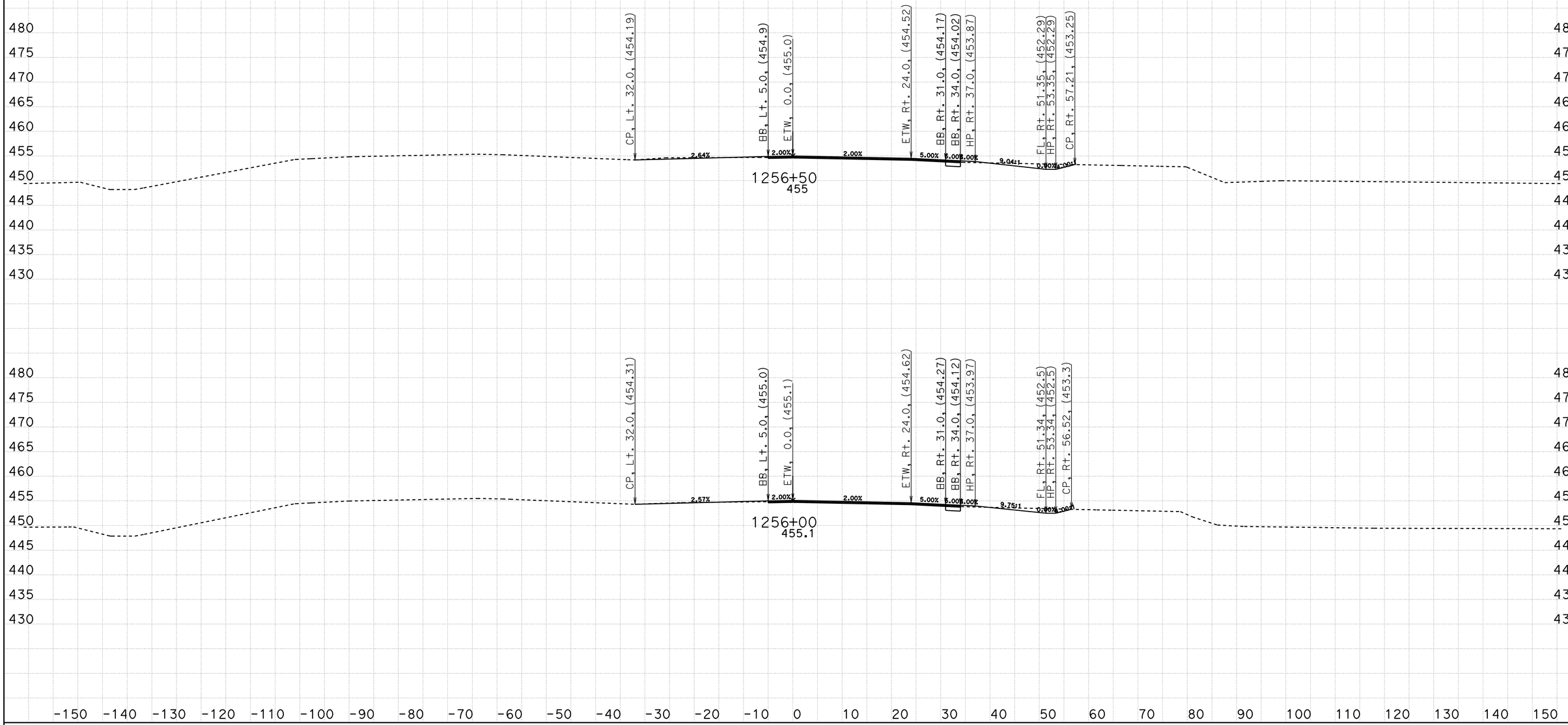

CREATED BY: Eltahir Ataelgeed
DATE: 12/9/2015
KC Project: TUL65 File: D:\Tul65_Final\TUL65\tul65n1_design.ear

CONTRACT: 06-434014
DIST/CO/RTE/PM: 06-Tul65-15.1/18.0
PROJECT ID: 0600000967

SCALE: 1" = 10' Horiz.
1" = 10' Vert.

All Dimensions are US Survey Feet

TUL65N1
CROSS SECTIONS
SHEET 129 OF 139

FOR EARTHWORK DEVELPMENT ONLY

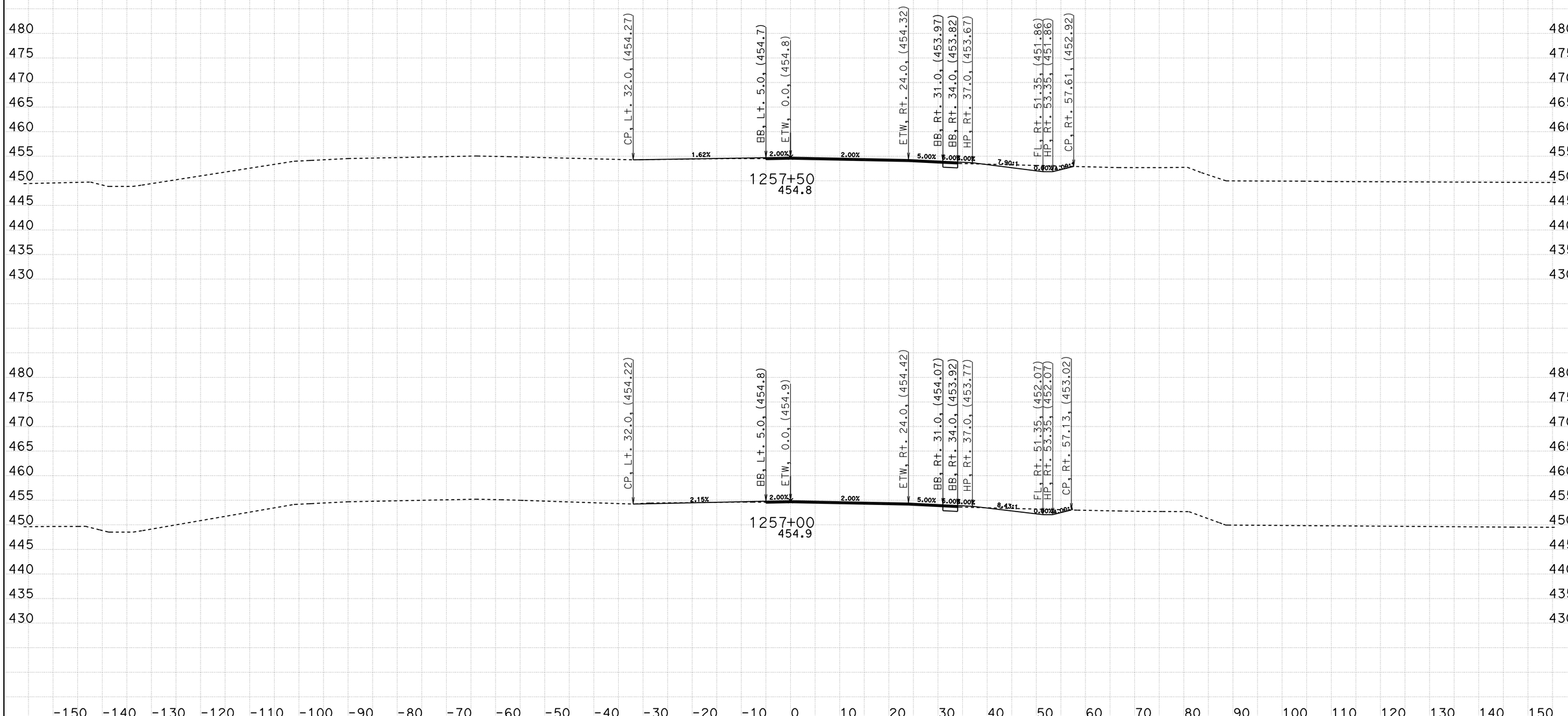

CREATED BY: Eltahir Ataelgeed
DATE: 12/9/2015
KC Project: TUL65 File: D:\Tul65_Final\TUL65\tul65n1_design.ear

CONTRACT: 06-434014
DIST/CO/RTE/PM: 06-Tul65-15.1/18.0
PROJECT ID: 0600000967

SCALE: 1" = 10' Horiz.
1" = 10' Vert.

All Dimensions are US Survey Feet

TUL65N1
CROSS SECTIONS
SHEET 130 OF 139

FOR EARTHWORK DEVELPMENT ONLY

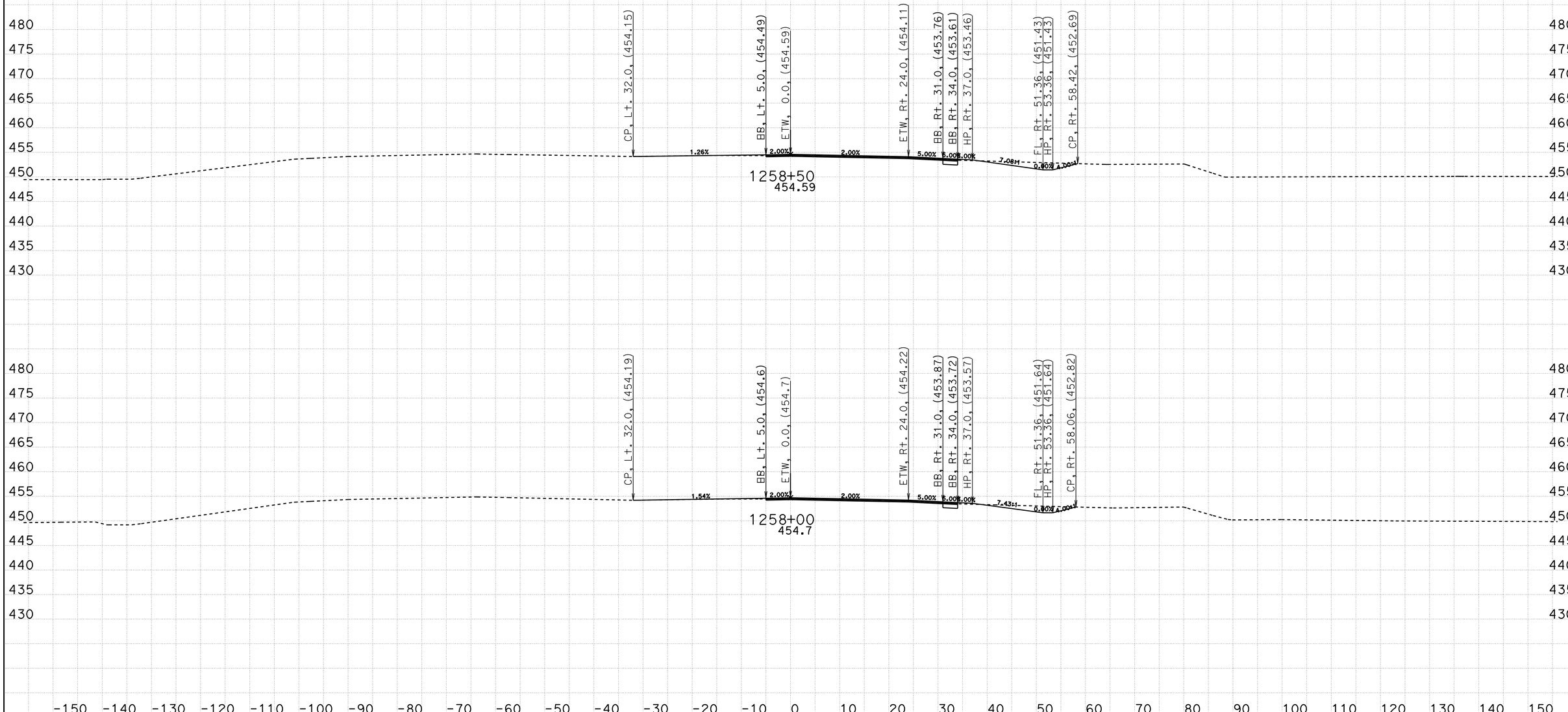

CREATED BY: Eltahir Ataelgeed
DATE: 12/9/2015
KC Project: TUL65 File: D:\Tul65_Final\TUL65\tul65n1_design.ear

CONTRACT: 06-434014
DIST/CO/RTE/PM: 06-Tul65-15.1/18.0
PROJECT ID: 0600000967

SCALE: 1" = 10' Horiz.
1" = 10' Vert.

All Dimensions are US Survey Feet

TUL65N1
CROSS SECTIONS
SHEET 131 OF 139

FOR EARTHWORK DEVELPMENT ONLY

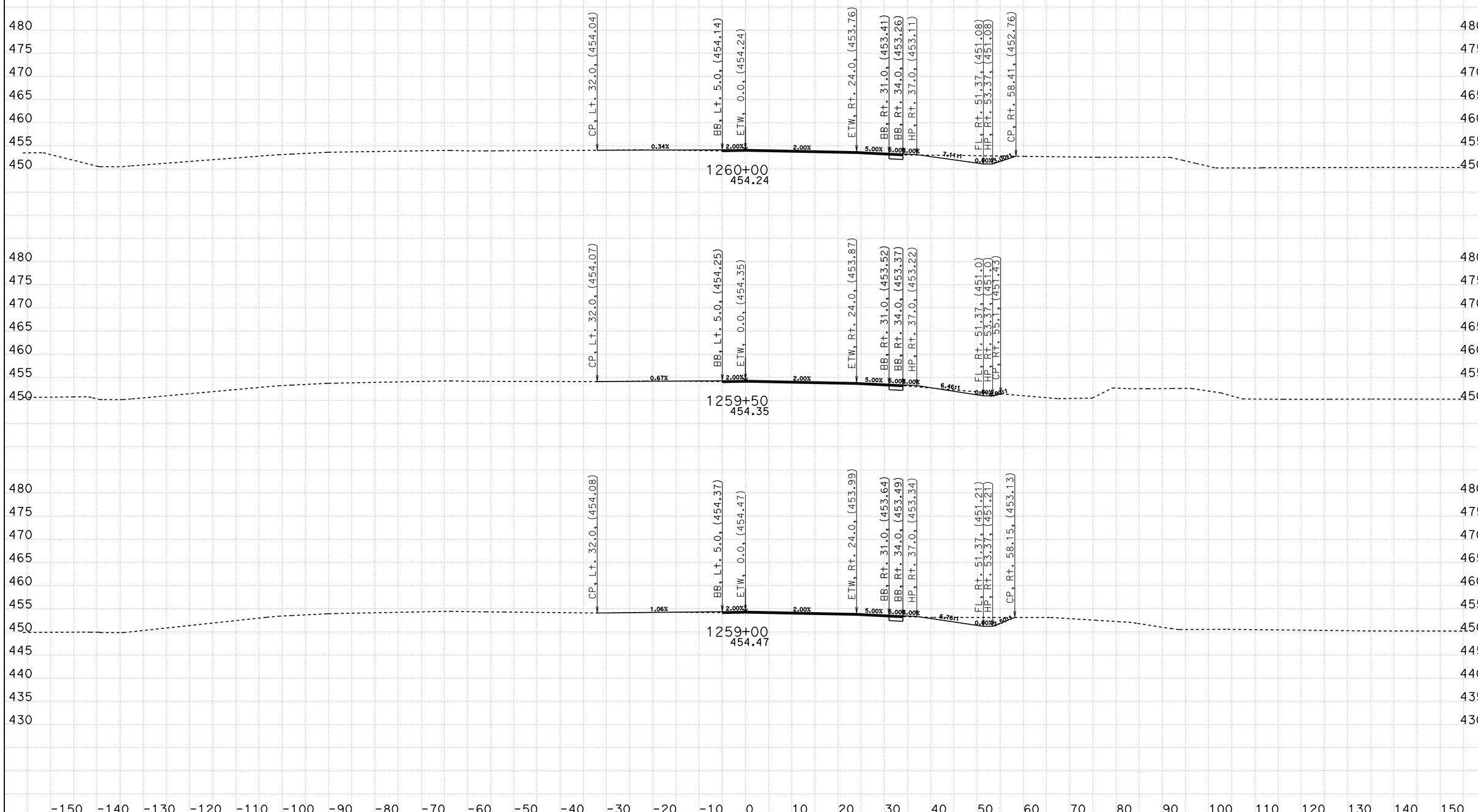

CREATED BY: Eltahir Ataelgeed
DATE: 12/9/2015
KC Project: TUL65 File: D:\Tul65_Final\TUL65\tul65n1_design.ear

CONTRACT: 06-434014
DIST/CO/RTE/PM: 06-Tul65-15.1/18.0
PROJECT ID: 0600000967

SCALE: 1" = 10' Horiz.
1" = 10' Vert.

All Dimensions are US Survey Feet

TUL65N1
CROSS SECTIONS

FOR EARTHWORK DEVELPMENT ONLY

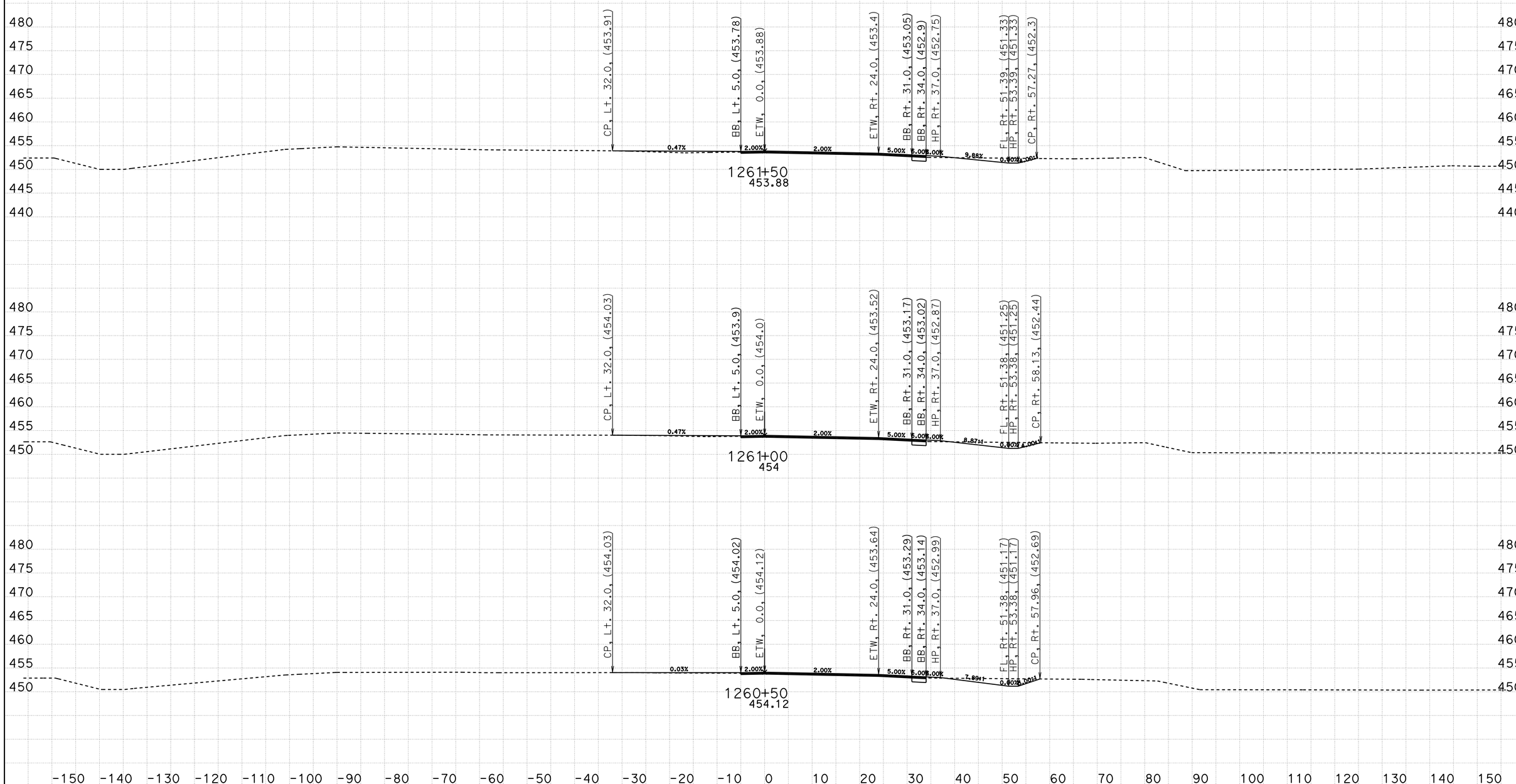

CREATED BY: Eltahir Ataelgeed
DATE: 12/9/2015
KC Project: TUL65 File: D:\Tul65_Final\TUL65\tul65n1_design.ear

CONTRACT: 06-434014
DIST/CO/RTE/PM: 06-Tul65-15.1/18.0
PROJECT ID: 0600000967

SCALE: 1" = 10' Horiz.
1" = 10' Vert.

All Dimensions are US Survey Feet

TUL65N1
CROSS SECTIONS
SHEET 133 OF 139

FOR EARTHWORK DEVELPMENT ONLY

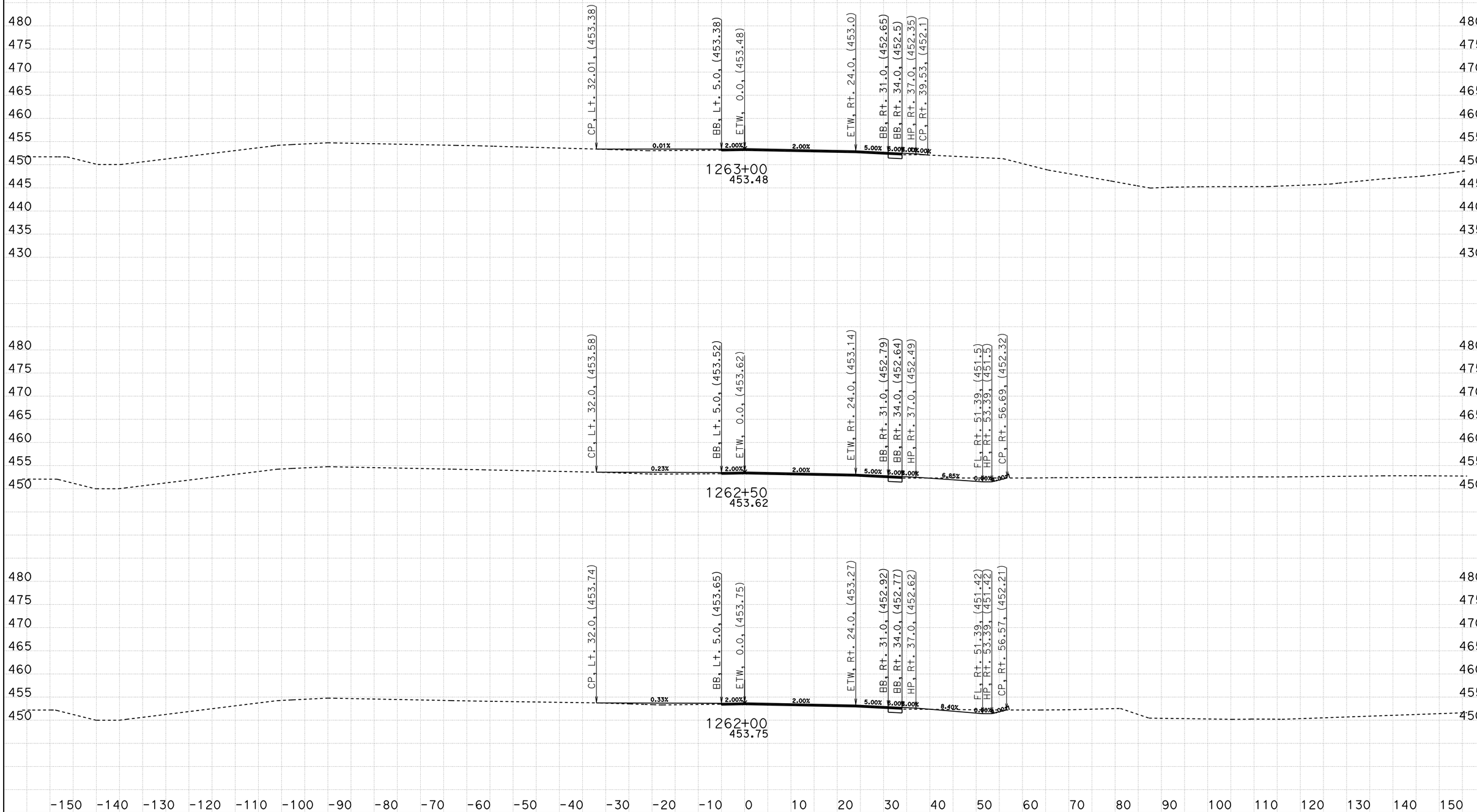

CREATED BY: Eltahir Ataelgeed
DATE: 12/9/2015
KC Project: TUL65 File: D:\Tul65_Final\TUL65\tul65n1_design.ear

CONTRACT: 06-434014
DIST/CO/RTE/PM: 06-Tul65-15.1/18.0
PROJECT ID: 0600000967

SCALE: 1" = 10' Horiz.
1" = 10' Vert.

All Dimensions are US Survey Feet

TUL65N1
CROSS SECTIONS
SHEET 134 OF 139

FOR EARTHWORK DEVELPMENT ONLY

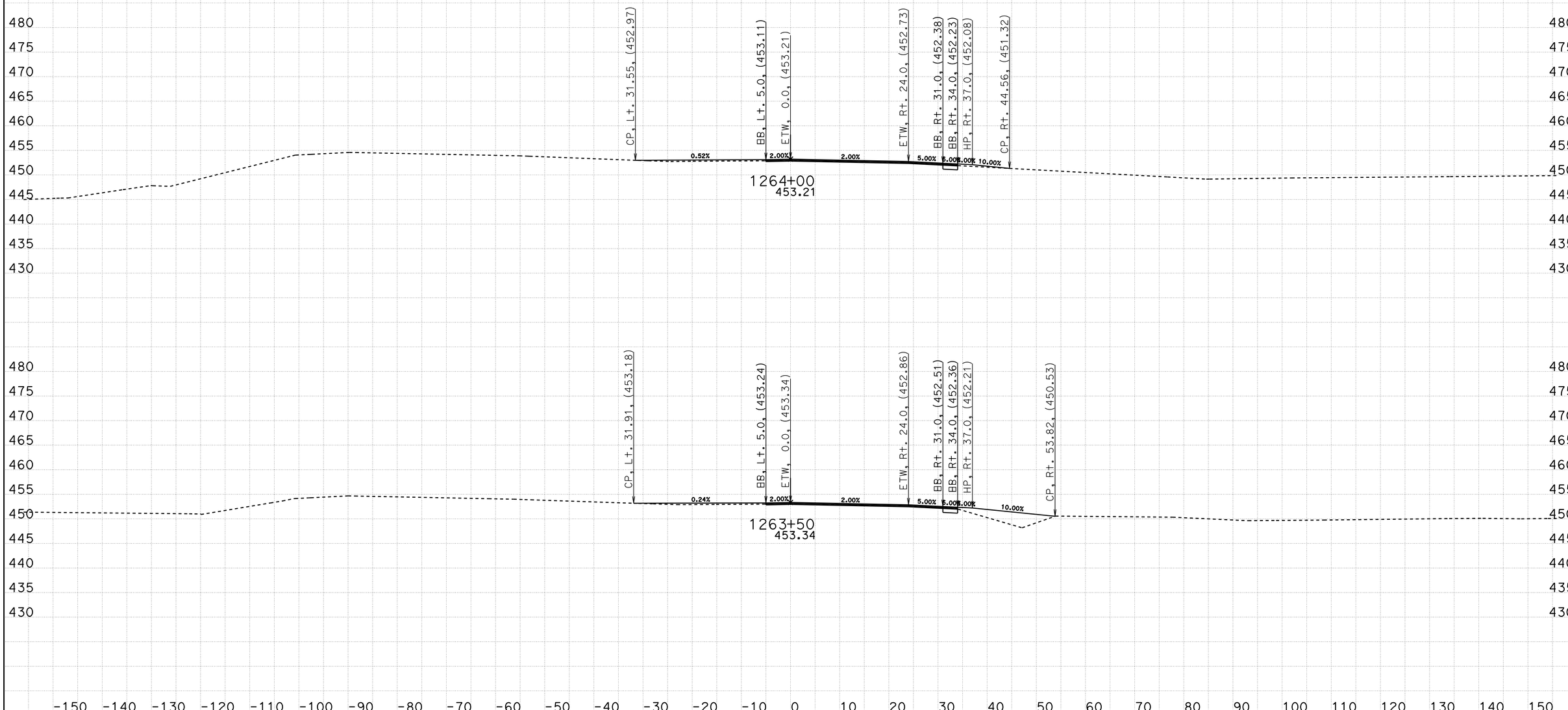

CREATED BY: Eltahir Ataelgeed
DATE: 12/9/2015
KC Project: TUL65 File: D:\Tul65_Final\TUL65\tul65n1_design.ear

CONTRACT: 06-434014
DIST/CO/RTE/PM: 06-Tul65-15.1/18.0
PROJECT ID: 0600000967

SCALE: 1" = 10' Horiz.
1" = 10' Vert.

All Dimensions are US Survey Feet

TUL65N1
CROSS SECTIONS
SHEET 135 OF 139

FOR EARTHWORK DEVELPMENT ONLY

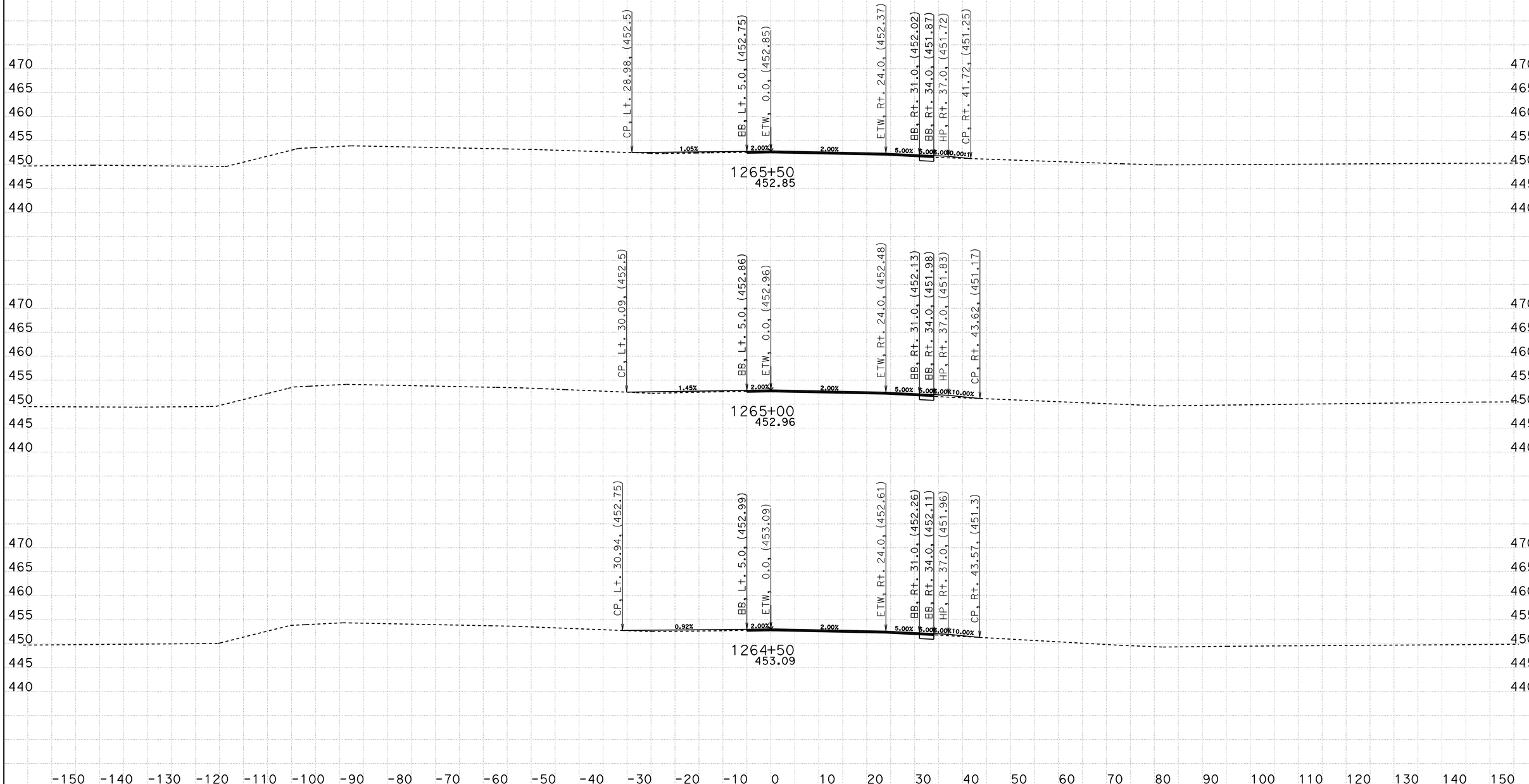

CREATED BY: Eltahir Ataelgeed
DATE: 12/9/2015
KC Project: TUL65 File: D:\Tul65_Final\TUL65\tul65n1_design.ear

CONTRACT: 06-434014
DIST/CO/RTE/PM: 06-Tul65-15.1/18.0
PROJECT ID: 0600000967

SCALE: 1" = 10' Horiz.
1" = 10' Vert.

All Dimensions are US Survey Feet

TUL65N1
CROSS SECTIONS
SHEET 136 OF 139

FOR EARTHWORK DEVELPMENT ONLY

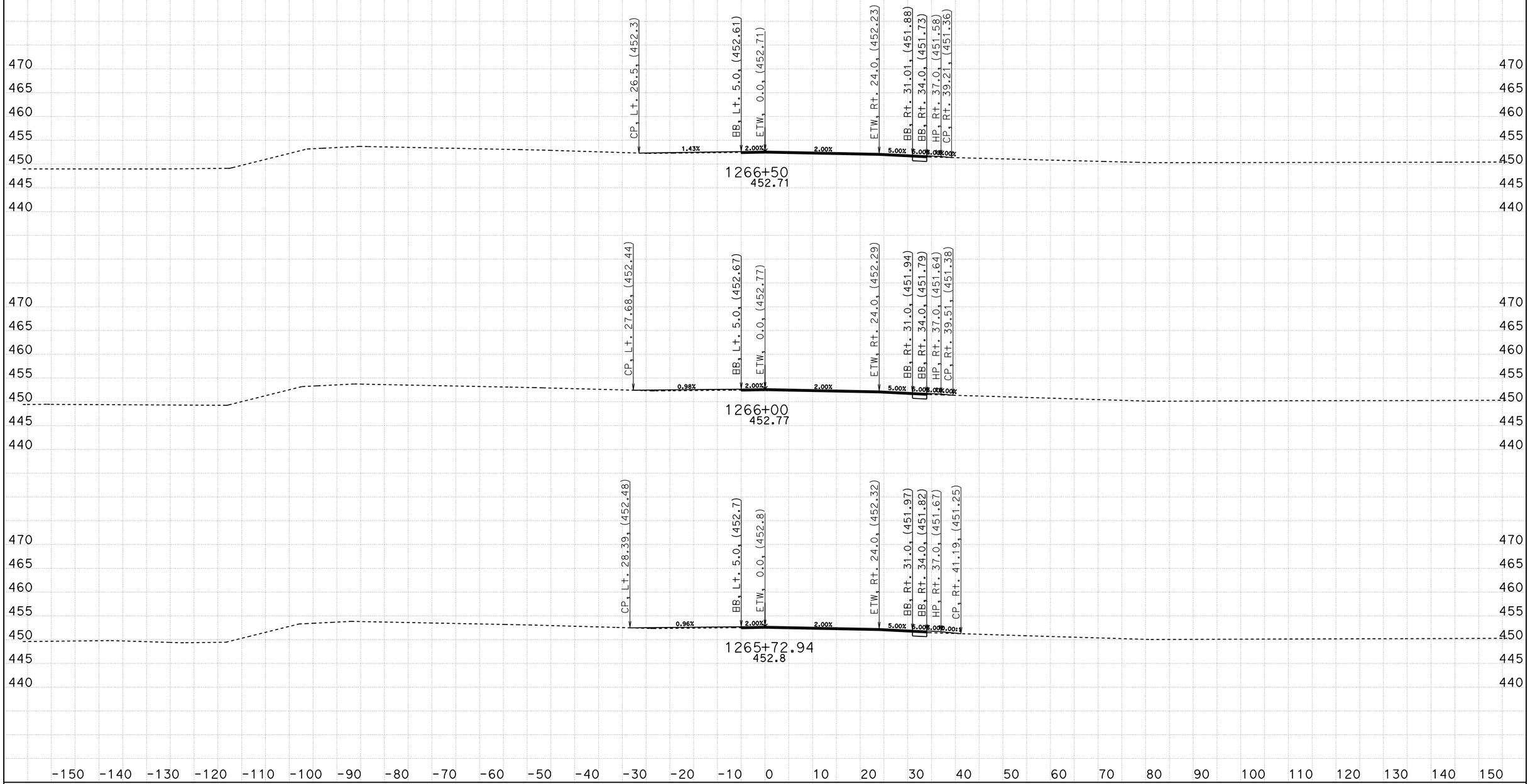

CREATED BY: Eltahir Ataelgeed
DATE: 12/9/2015
KC Project: TUL65 File: D:\Tul65_Final\TUL65\tul65n1_design.ear

CONTRACT: 06-434014
DIST/CO/RTE/PM: 06-Tul65-15.1/18.0
PROJECT ID: 0600000967

SCALE: 1" = 10' Horiz.
1" = 10' Vert.

All Dimensions are US Survey Feet

TUL65N1
CROSS SECTIONS
SHEET 137 OF 139

FOR EARTHWORK DEVELPMENT ONLY



CREATED BY: Eltahir Ataelgeed
DATE: 12/9/2015
KC Project: TUL65 File: D:\Tul65_Final\TUL65\tul65n1_design.ear

CONTRACT: 06-434014
DIST/CO/RTE/PM: 06-Tul65-15.1/18.0
PROJECT ID: 0600000967

SCALE: 1" = 10' Horiz.
1" = 10' Vert.

All Dimensions are US Survey Feet

TUL65N1
CROSS SECTIONS
SHEET 138 OF 139

FOR EARTHWORK DEVELPMENT ONLY

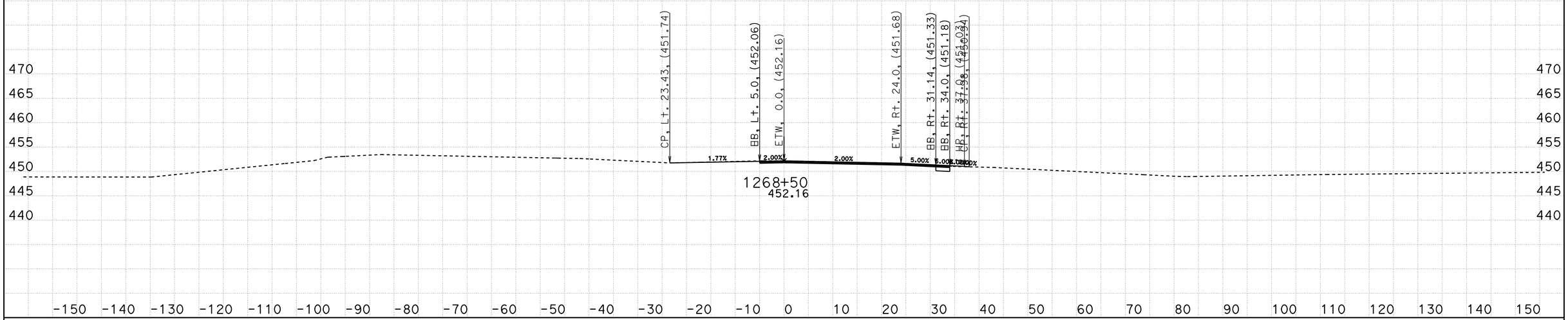

CREATED BY: Eltahir Ataelgeed
DATE: 12/9/2015
KC Project: TUL65 File: D:\Tul65_Final\TUL65\tul65n1_design.ear

CONTRACT: 06-434014
DIST/CO/RTE/PM: 06-Tul65-15.1/18.0
PROJECT ID: 0600000967

SCALE: 1" = 10' Horiz.
1" = 10' Vert.

All Dimensions are US Survey Feet

TUL65N1
CROSS SECTIONS
SHEET 139 OF 139