FOR EARTHWORK DEVELPMENT ONLY

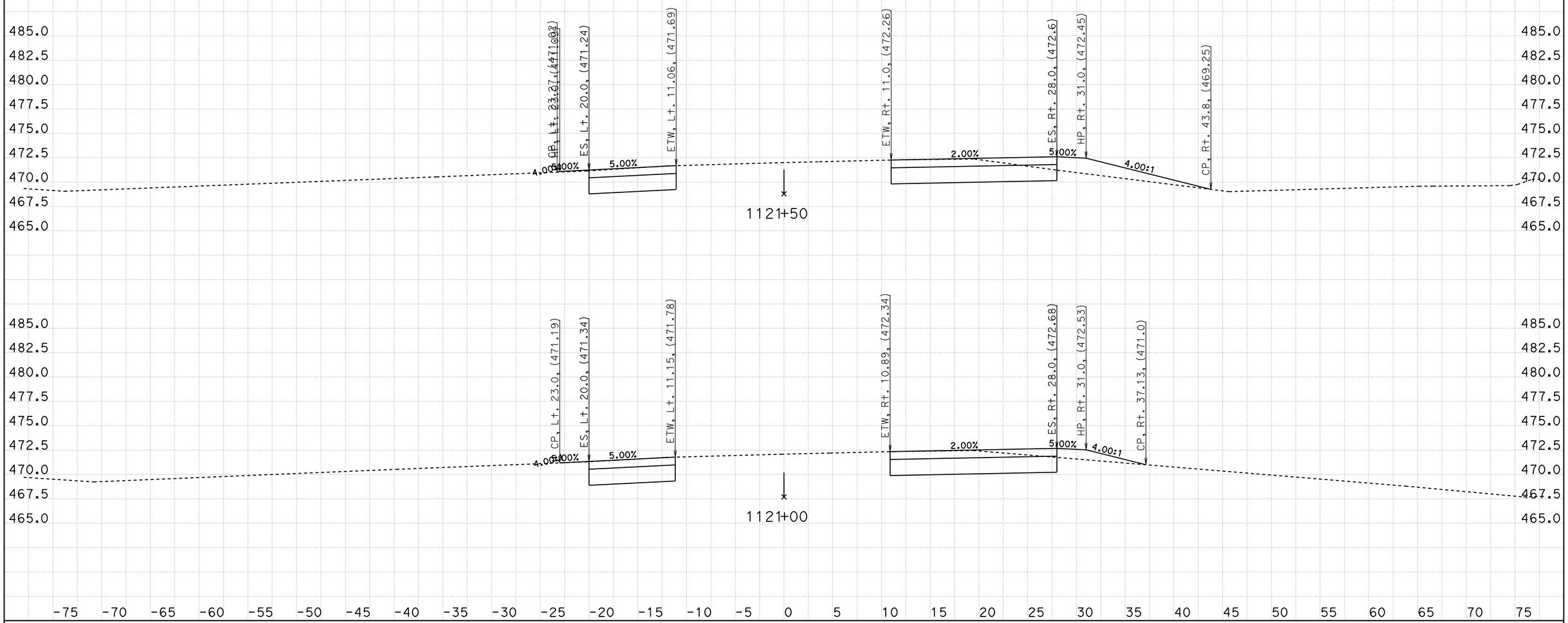

CREATED BY: Eltahir Ataelgeed
DATE: 11/7/2015
KC Project: TUL65 File: D:\Tul65_Final\TUL65\d1_design.ear

CONTRACT: 06-434014
DIST/CO/RTE/PM: 06-TUL-65-R15.1/18.0
PROJECT ID: 0600000967

SCALE: 1" = 5' Horiz.
1" = 5' Vert.

All Dimensions are US Survey Feet

D1
CROSS SECTIONS
SHEET 1 OF 11

FOR EARTHWORK DEVELPMENT ONLY

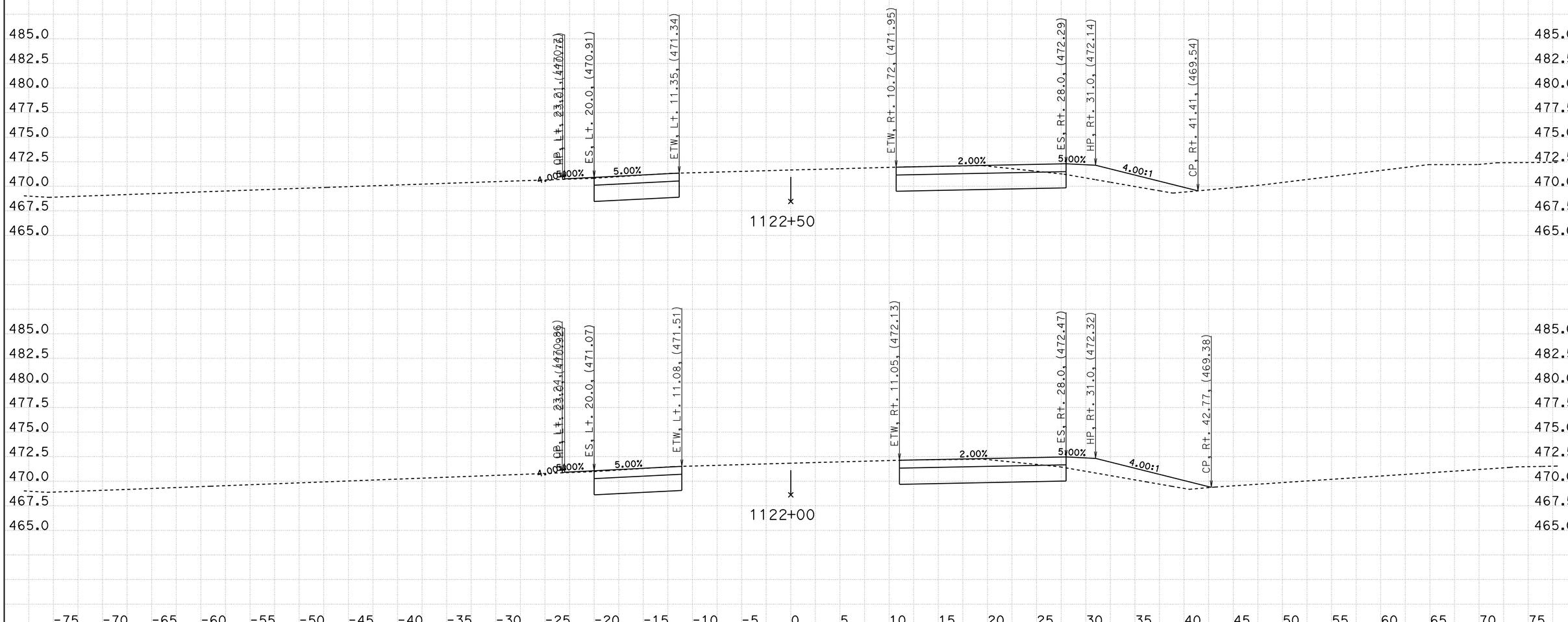

CREATED BY: Eltahir Ataelgeed
DATE: 11/7/2015
KC Project: TUL65 File: D:\Tul65_Final\TUL65\d1_design.ear

CONTRACT: 06-434014
DIST/CO/RTE/PM: 06-TUL-65-R15.1/18.0
PROJECT ID: 0600000967

SCALE: 1" = 5' Horiz.
1" = 5' Vert.

All Dimensions are US Survey Feet

D1
CROSS SECTIONS
SHEET 2 OF 11

FOR EARTHWORK DEVELPMENT ONLY

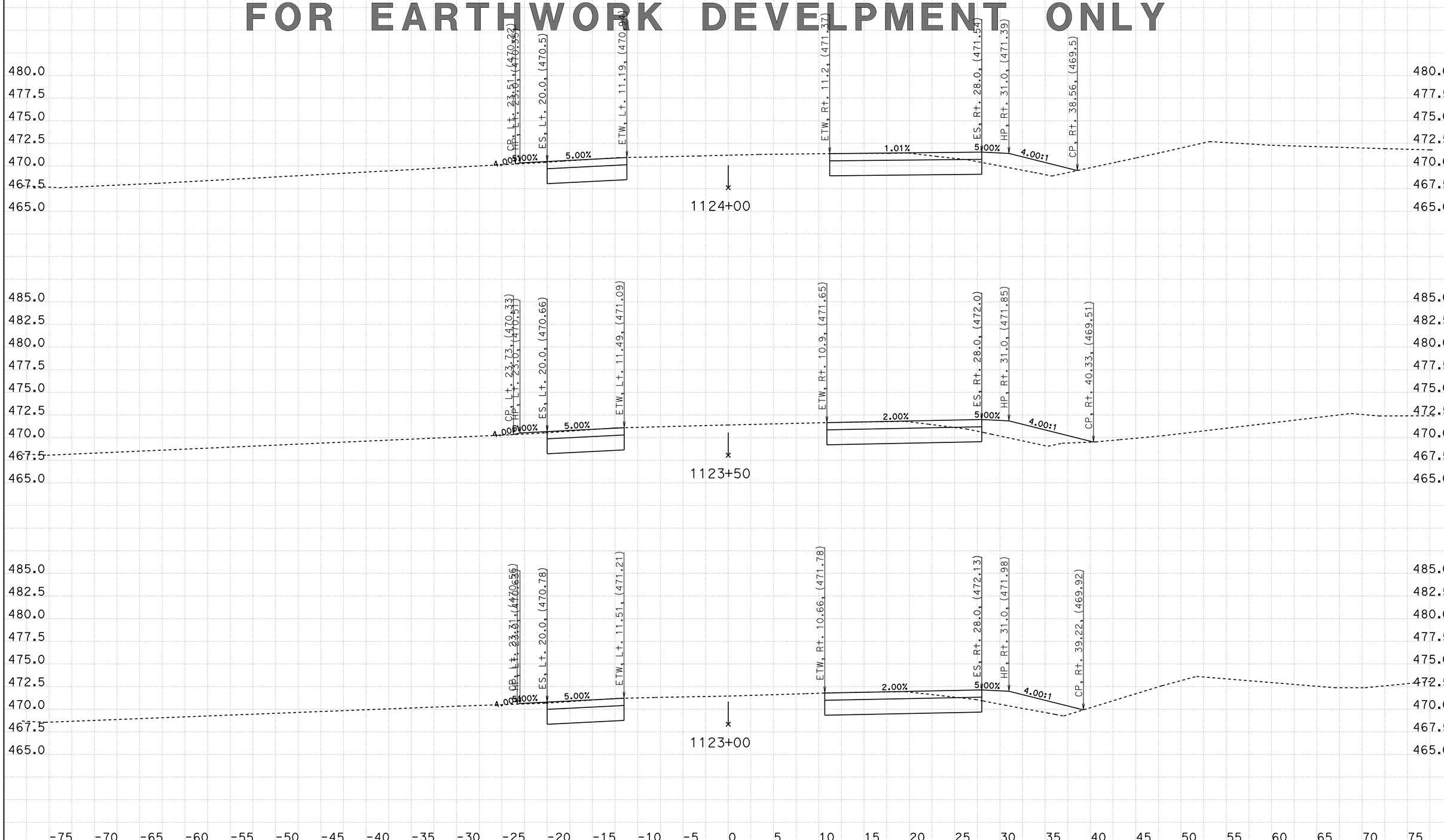

CREATED BY: Eltahir Ataelgeed
DATE: 11/7/2015
KC Project: TUL65 File: D:\Tul65_Final\TUL65\d1_design.ear

CONTRACT: 06-434014
DIST/CO/RTE/PM: 06-TUL-65-R15.1/18.0
PROJECT ID: 0600000967

SCALE: 1" = 5' Horiz.
1" = 5' Vert.

All Dimensions are US Survey Feet

D1
CROSS SECTIONS
SHEET 3 OF 11

FOR EARTHWORK DEVELPMENT ONLY

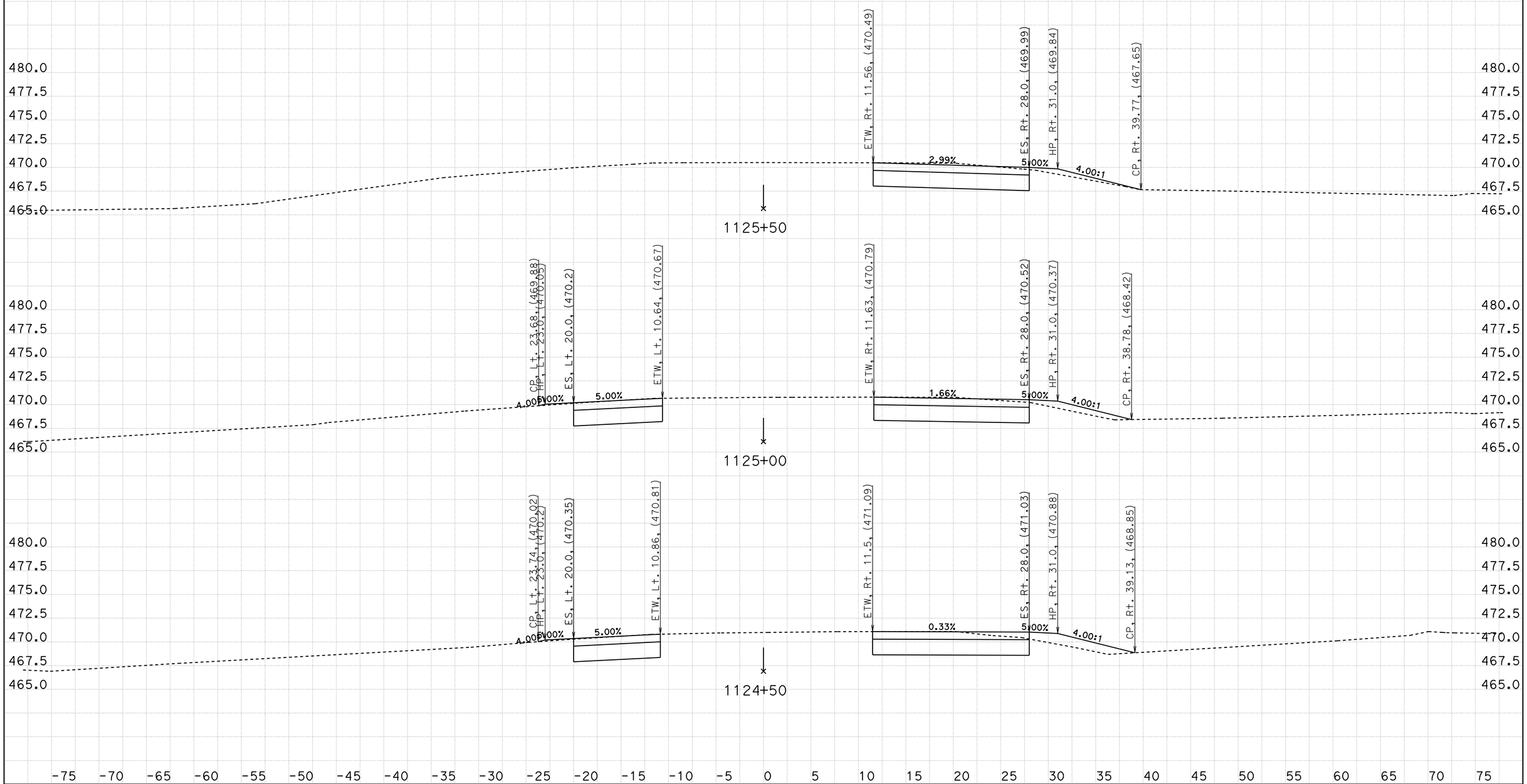

CREATED BY: Eltahir Ataelgeed
DATE: 11/7/2015
KC Project: TUL65 File: D:\Tul65_Final\TUL65\d1_design.ear

CONTRACT: 06-434014
DIST/CO/RTE/PM: 06-TUL-65-R15.1/18.0
PROJECT ID: 0600000967

SCALE: 1" = 5' Horiz.
1" = 5' Vert.

All Dimensions are US Survey Feet

D1
CROSS SECTIONS
SHEET 4 OF 11

FOR EARTHWORK DEVELPMENT ONLY

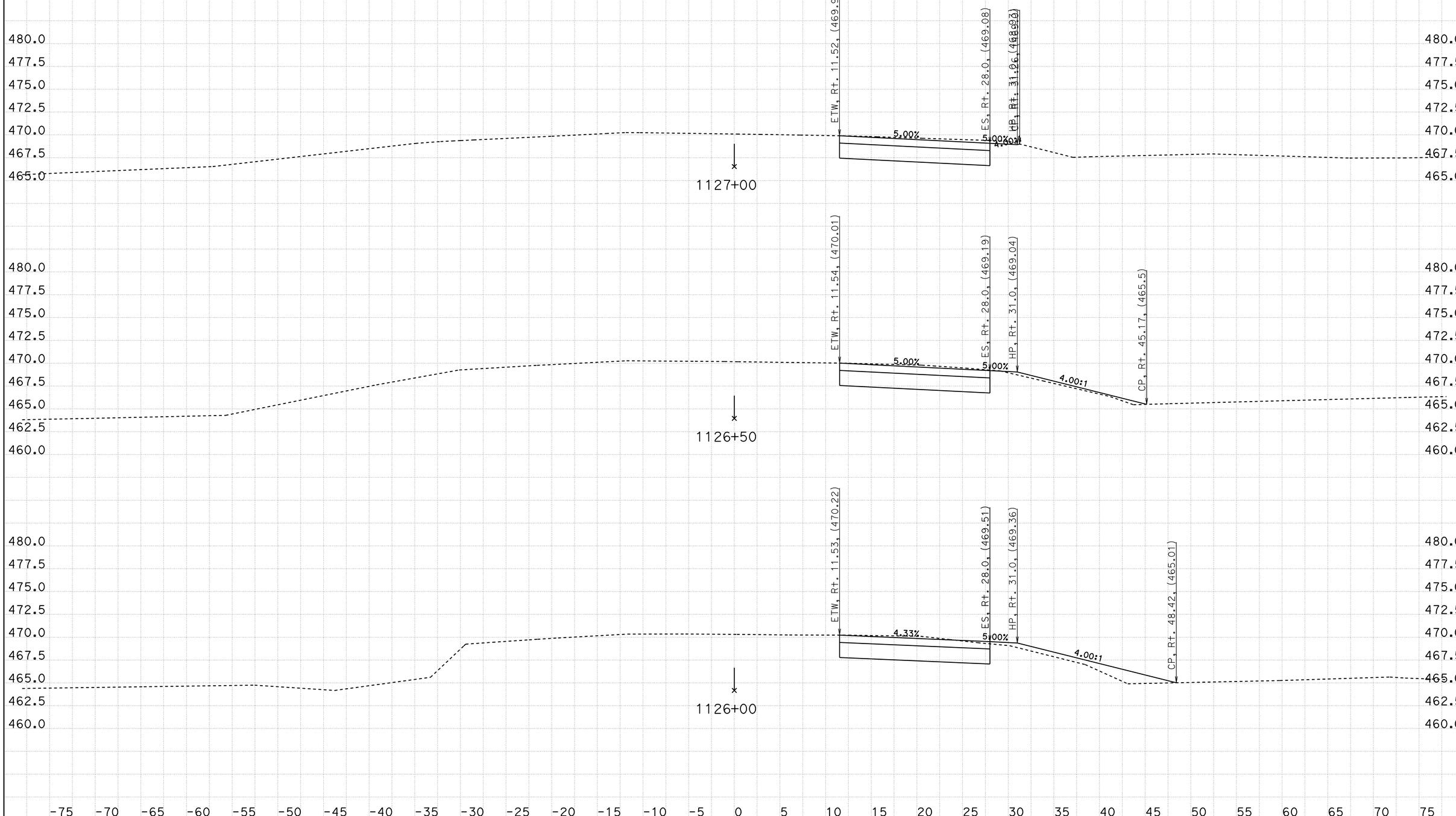

CREATED BY: Eltahir Ataelgeed
DATE: 11/7/2015
KC Project: TUL65 File: D:\Tul65_Final\TUL65\d1_design.ear

CONTRACT: 06-434014
DIST/CO/RTE/PM: 06-TUL-65-R15.1/18.0
PROJECT ID: 0600000967

SCALE: 1" = 5' Horiz.
1" = 5' Vert.

All Dimensions are US Survey Feet

D1
CROSS SECTIONS
SHEET 5 OF 11

FOR EARTHWORK DEVELPMENT ONLY

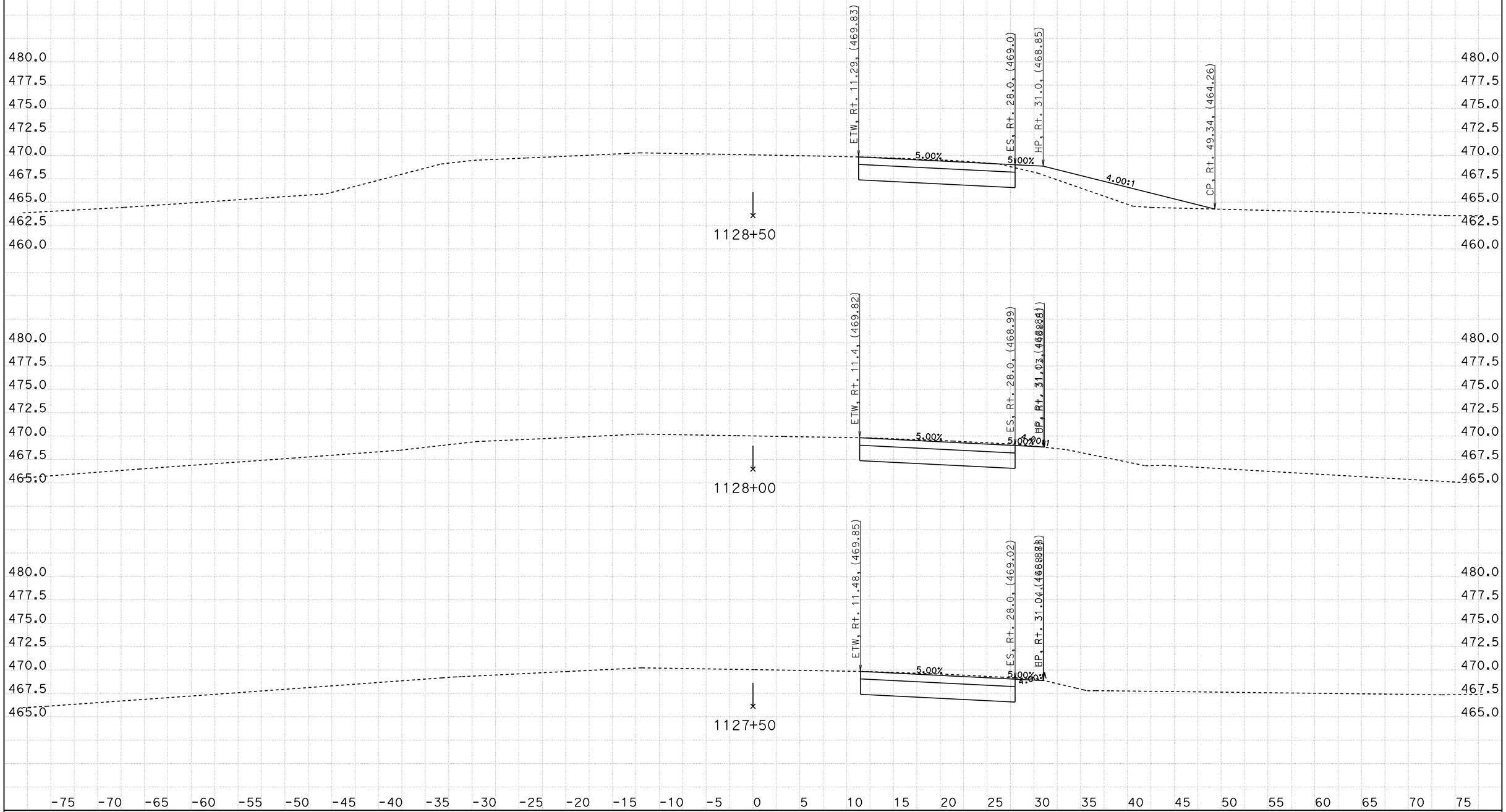

CREATED BY: Eltahir Ataelgeed
DATE: 11/7/2015
KC Project: TUL65 File: D:\Tul65_Final\TUL65\d1_design.ear

CONTRACT: 06-434014
DIST/CO/RTE/PM: 06-TUL-65-R15.1/18.0
PROJECT ID: 0600000967

SCALE: 1" = 5' Horiz.
1" = 5' Vert.

All Dimensions are US Survey Feet

D1
CROSS SECTIONS
SHEET 6 OF 11

FOR EARTHWORK DEVELPMENT ONLY

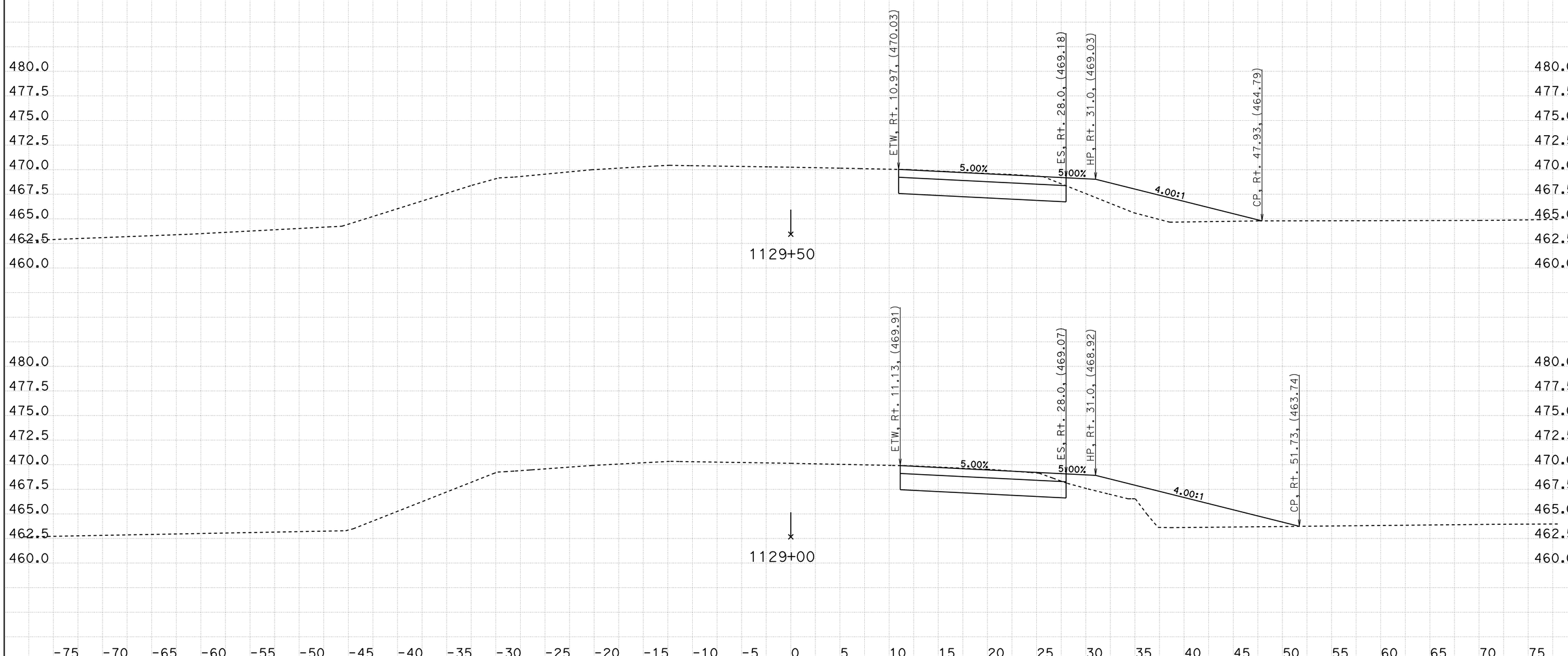

CREATED BY: Eltahir Ataelgeed
DATE: 11/7/2015
KC Project: TUL65 File: D:\Tul65_Final\TUL65\d1_design.ear

CONTRACT: 06-434014
DIST/CO/RTE/PM: 06-TUL-65-R15.1/18.0
PROJECT ID: 0600000967

SCALE: 1" = 5' Horiz.
1" = 5' Vert.

All Dimensions are US Survey Feet

D1
CROSS SECTIONS
SHEET 7 OF 11

FOR EARTHWORK DEVELPMENT ONLY

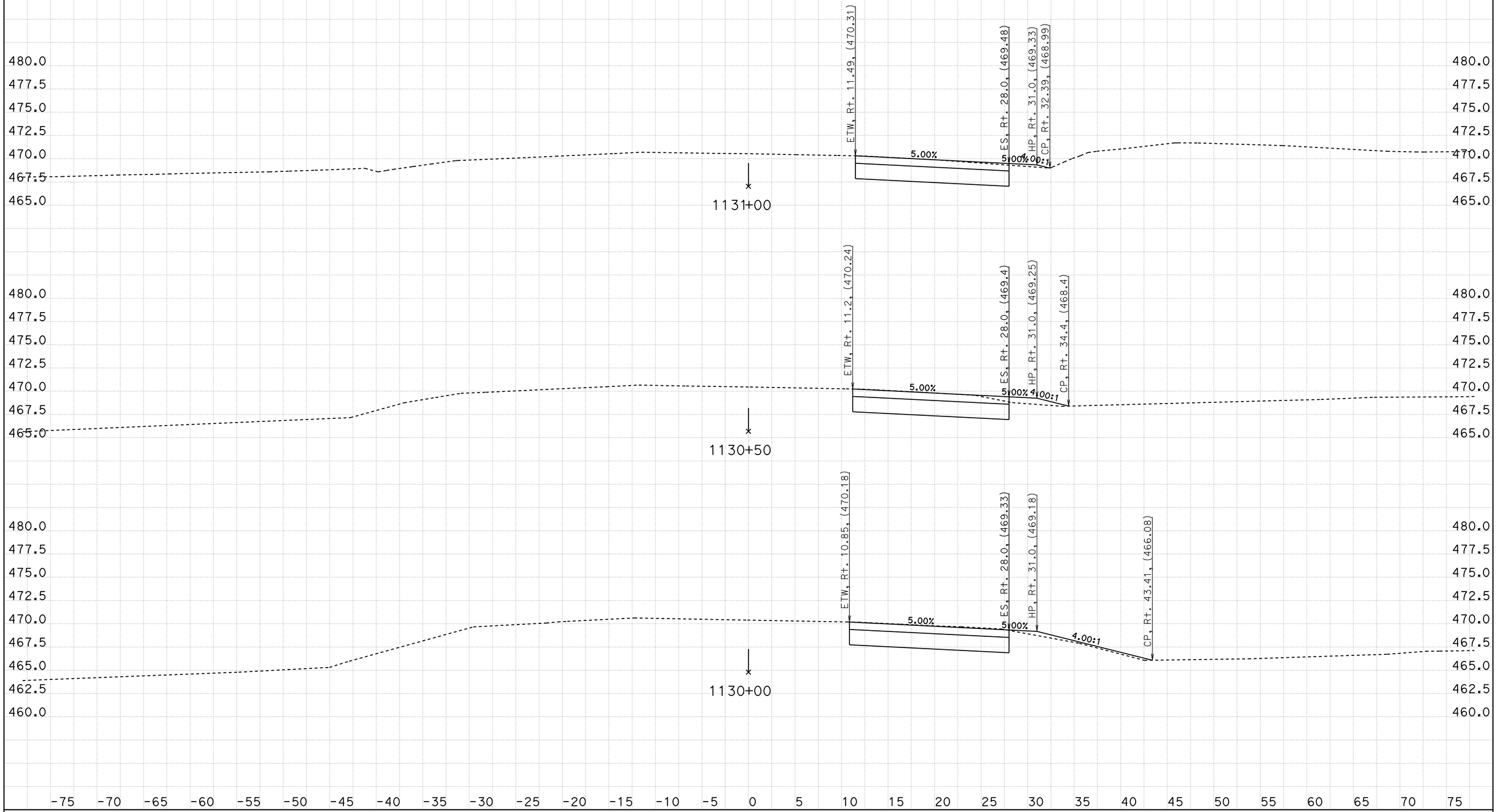

CREATED BY: Eltahir Ataelgeed
DATE: 11/7/2015
KC Project: TUL65 File: D:\Tul65_Final\TUL65\d1_design.ear

CONTRACT: 06-434014
DIST/CO/RTE/PM: 06-TUL-65-R15.1/18.0
PROJECT ID: 0600000967

SCALE: 1" = 5' Horiz.
1" = 5' Vert.

All Dimensions are US Survey Feet

D1
CROSS SECTIONS
SHEET 8 OF 11

FOR EARTHWORK DEVELPMENT ONLY

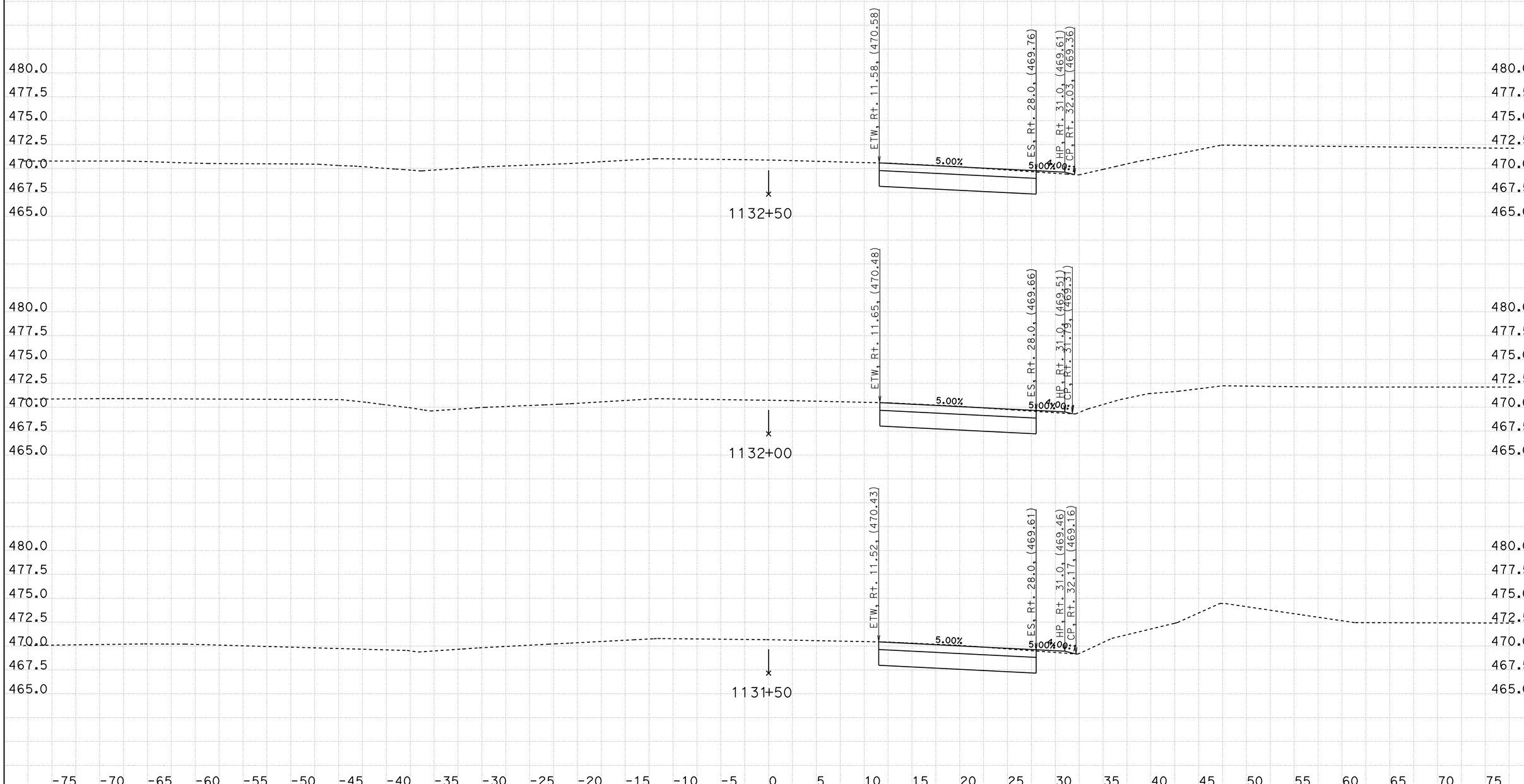

CREATED BY: Eltahir Ataelgeed
DATE: 11/7/2015
KC Project: TUL65 File: D:\Tul65_Final\TUL65\d1_design.ear

CONTRACT: 06-434014
DIST/CO/RTE/PM: 06-TUL-65-R15.1/18.0
PROJECT ID: 0600000967

SCALE: 1" = 5' Horiz.
1" = 5' Vert.

All Dimensions are US Survey Feet

D1
CROSS SECTIONS
SHEET 9 OF 11

FOR EARTHWORK DEVELPMENT ONLY

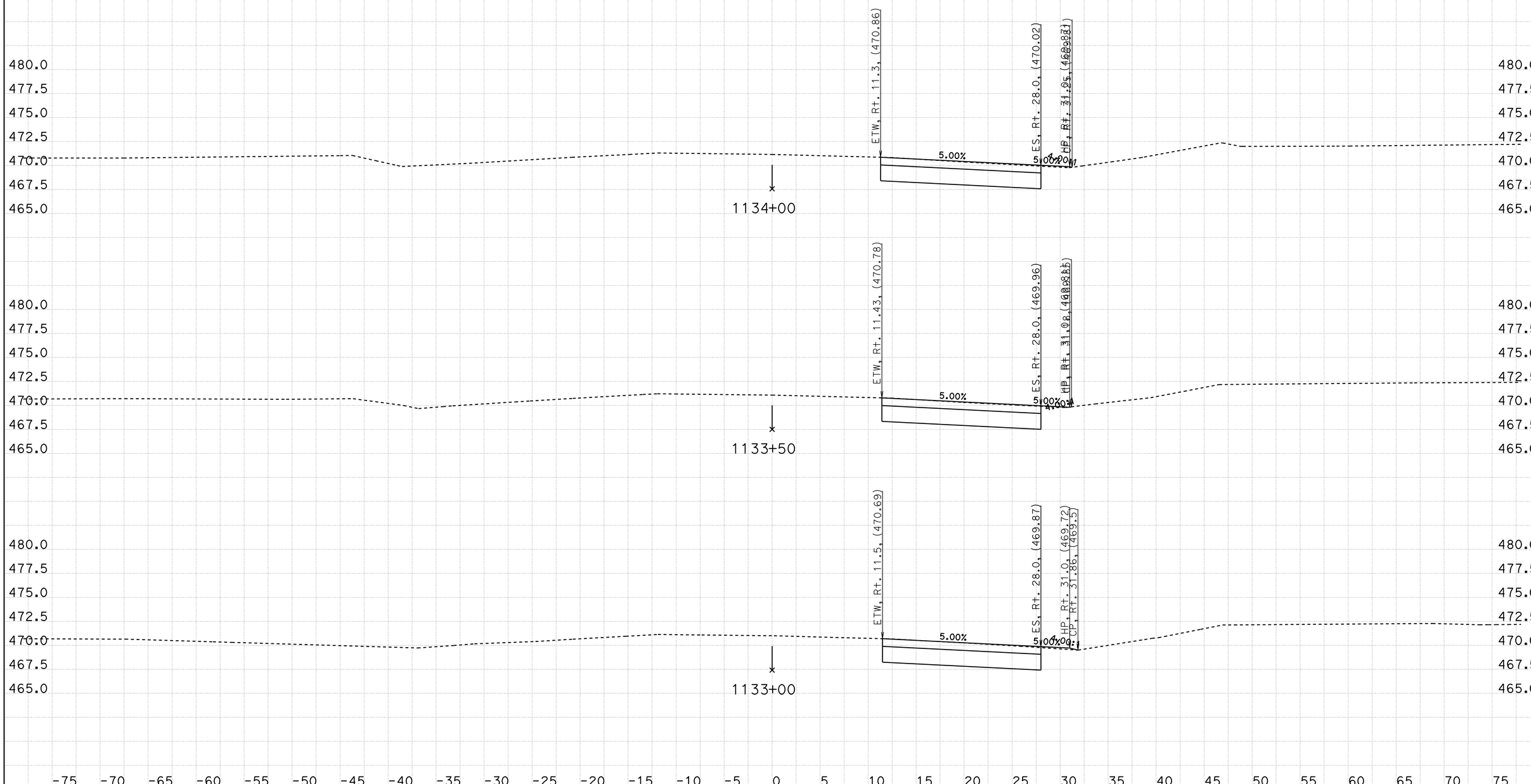

CREATED BY: Eltahir Ataelgeed
DATE: 11/7/2015
KC Project: TUL65 File: D:\Tul65_Final\TUL65\d1_design.ear

CONTRACT: 06-434014
DIST/CO/RTE/PM: 06-TUL-65-R15.1/18.0
PROJECT ID: 0600000967

SCALE: 1" = 5' Horiz.
1" = 5' Vert.

All Dimensions are US Survey Feet

D1
CROSS SECTIONS
SHEET 10 OF 11

FOR EARTHWORK DEVELPMENT ONLY

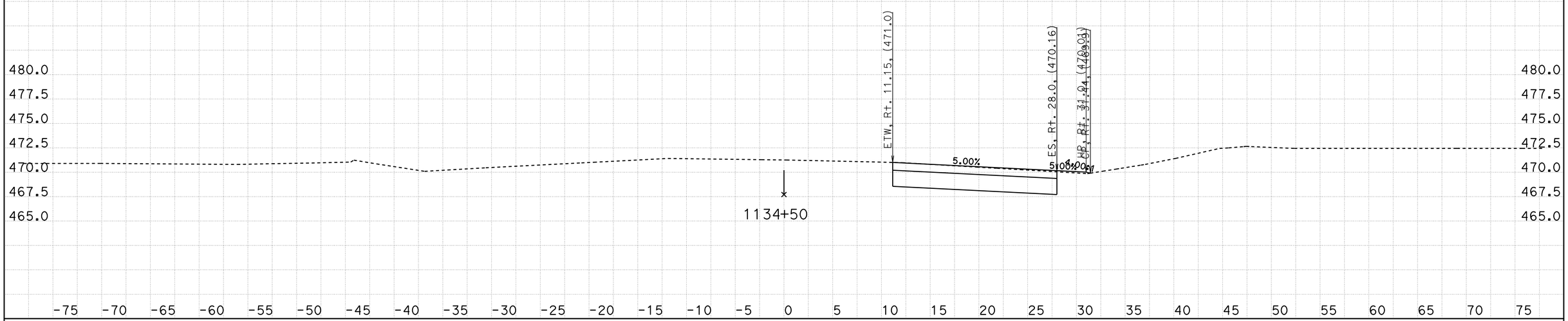

CREATED BY: Eltahir Ataelgeed
DATE: 11/7/2015
KC Project: TUL65 File: D:\Tul65_Final\TUL65\d1_design.ear

CONTRACT: 06-434014
DIST/CO/RTE/PM: 06-TUL-65-R15.1/18.0
PROJECT ID: 0600000967

SCALE: 1" = 5' Horiz.
1" = 5' Vert.

All Dimensions are US Survey Feet

D1
CROSS SECTIONS
SHEET 11 OF 11