FOR EARTHWORK DEVELPMENT ONLY



CREATED BY: Eltahir Ataelgeed
DATE: 11/14/2015
KC Project: TUL65 File: D:\Tul65_Final\TUL65\ave136_design.ear

CONTRACT: 06-434014
DIST/CO/RTE/PM: 06-Tul65-15.1/18.0
PROJECT ID: 0600000967

SCALE: 1" = 10' Horiz.
1" = 10' Vert.

All Dimensions are US Survey Feet

Ave136
CROSS SECTIONS
SHEET 1 OF 13

FOR EARTHWORK DEVELPMENT ONLY

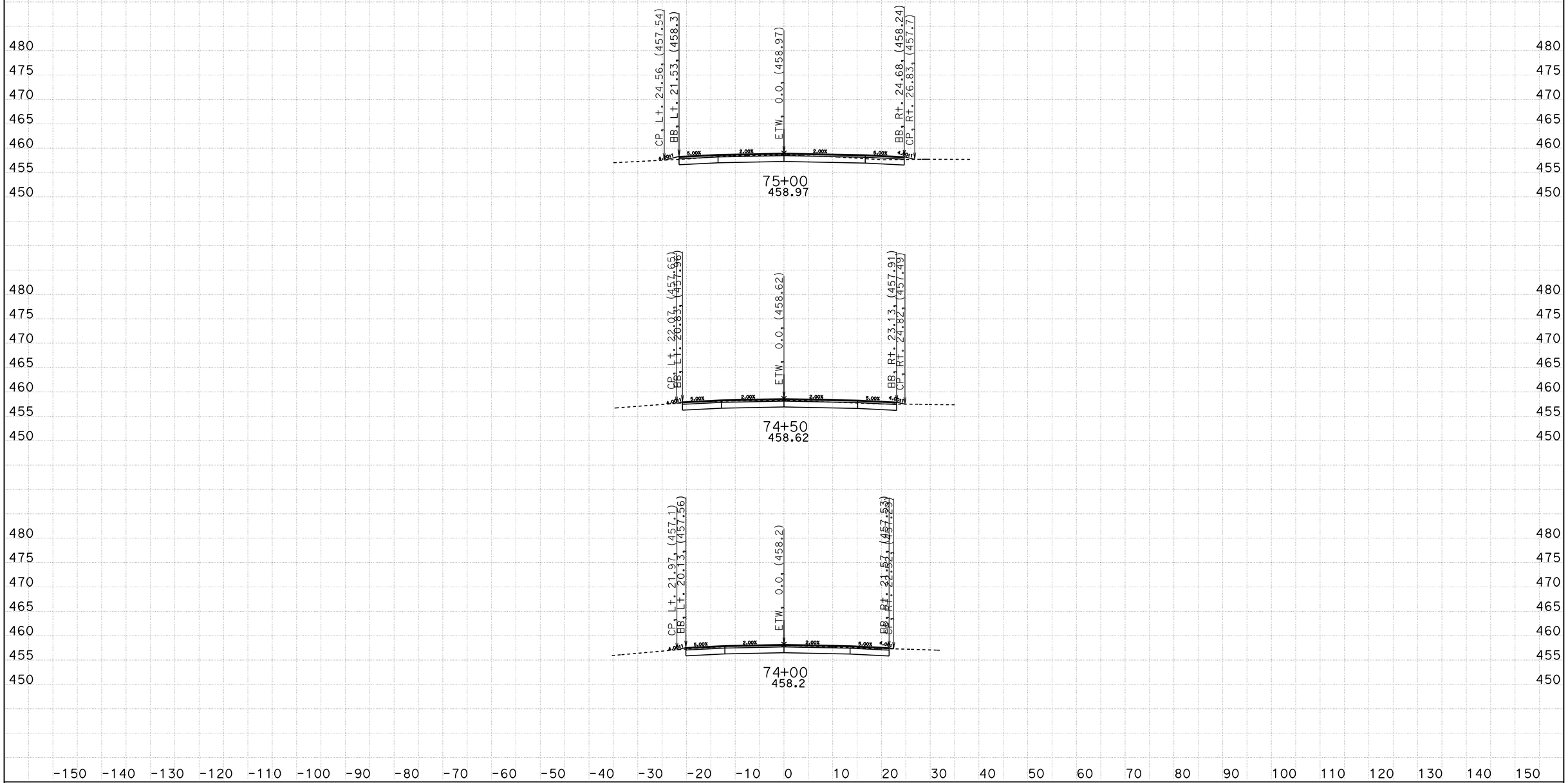

CREATED BY: Eltahir Ataelgeed
DATE: 11/14/2015
KC Project: TUL65 File: D:\Tul65_Final\TUL65\ave136_design.ear

CONTRACT: 06-434014
DIST/CO/RTE/PM: 06-Tul65-15.1/18.0
PROJECT ID: 0600000967

SCALE: 1" = 10' Horiz.
1" = 10' Vert.

All Dimensions are US Survey Feet

Ave136
CROSS SECTIONS
SHEET 2 OF 13

FOR EARTHWORK DEVELPMENT ONLY



CREATED BY: Eltahir Ataelgeed
DATE: 11/14/2015
KC Project: TUL65 File: D:\Tul65_Final\TUL65\ave136_design.ear

CONTRACT: 06-434014
DIST/CO/RTE/PM: 06-Tul65-15.1/18.0
PROJECT ID: 0600000967

SCALE: 1" = 10' Horiz.
1" = 10' Vert.

All Dimensions are US Survey Feet

Ave136
CROSS SECTIONS
SHEET 3 OF 13

FOR EARTHWORK DEVELPMENT ONLY

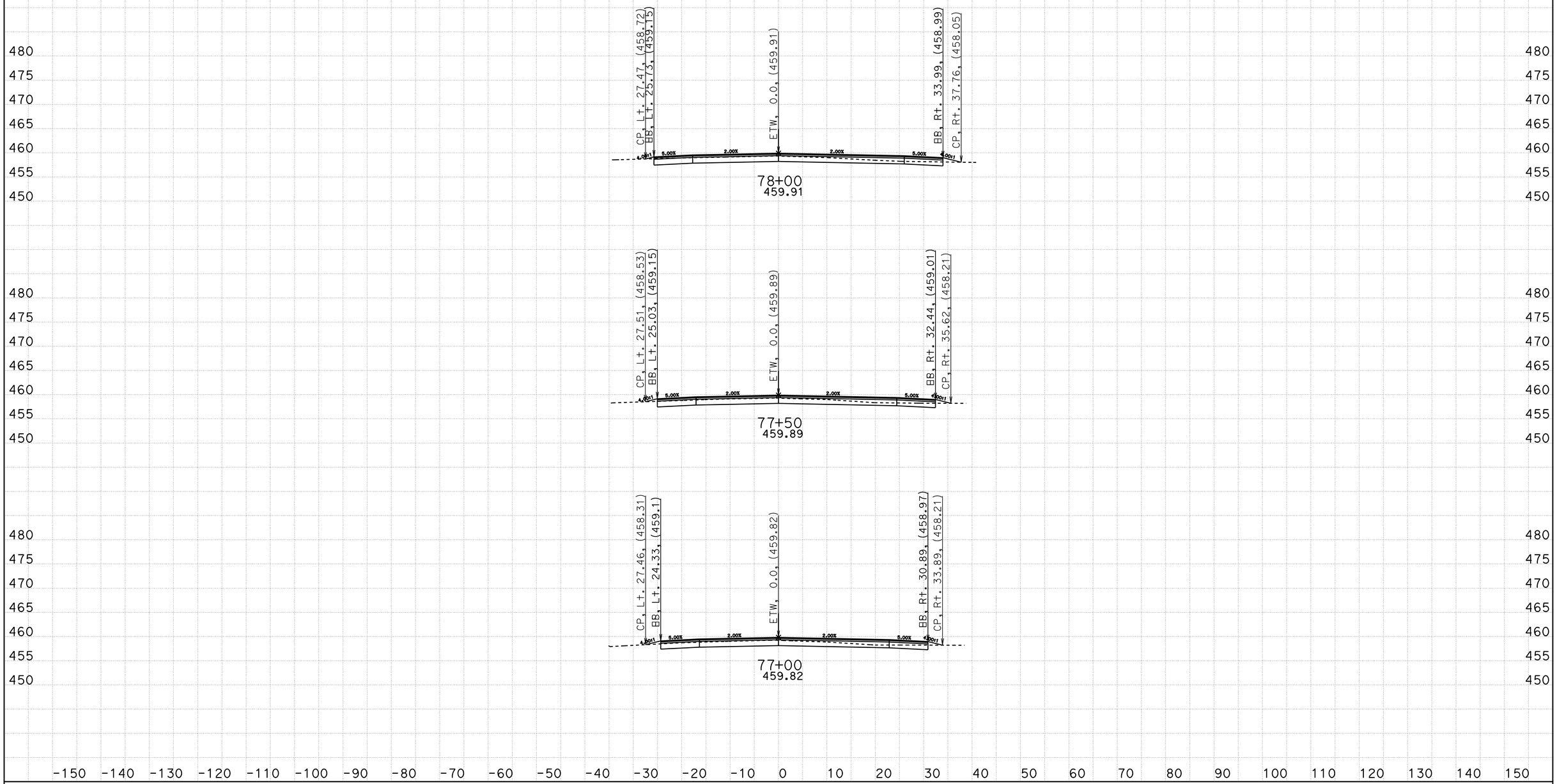

CREATED BY: Eltahir Ataelgeed
DATE: 11/14/2015
KC Project: TUL65 File: D:\Tul65_Final\TUL65\ave136_design.ear

CONTRACT: 06-434014
DIST/CO/RTE/PM: 06-Tul65-15.1/18.0
PROJECT ID: 0600000967

SCALE: 1" = 10' Horiz.
1" = 10' Vert.

All Dimensions are US Survey Feet

Ave136
CROSS SECTIONS
SHEET 4 OF 13

FOR EARTHWORK DEVELPMENT ONLY

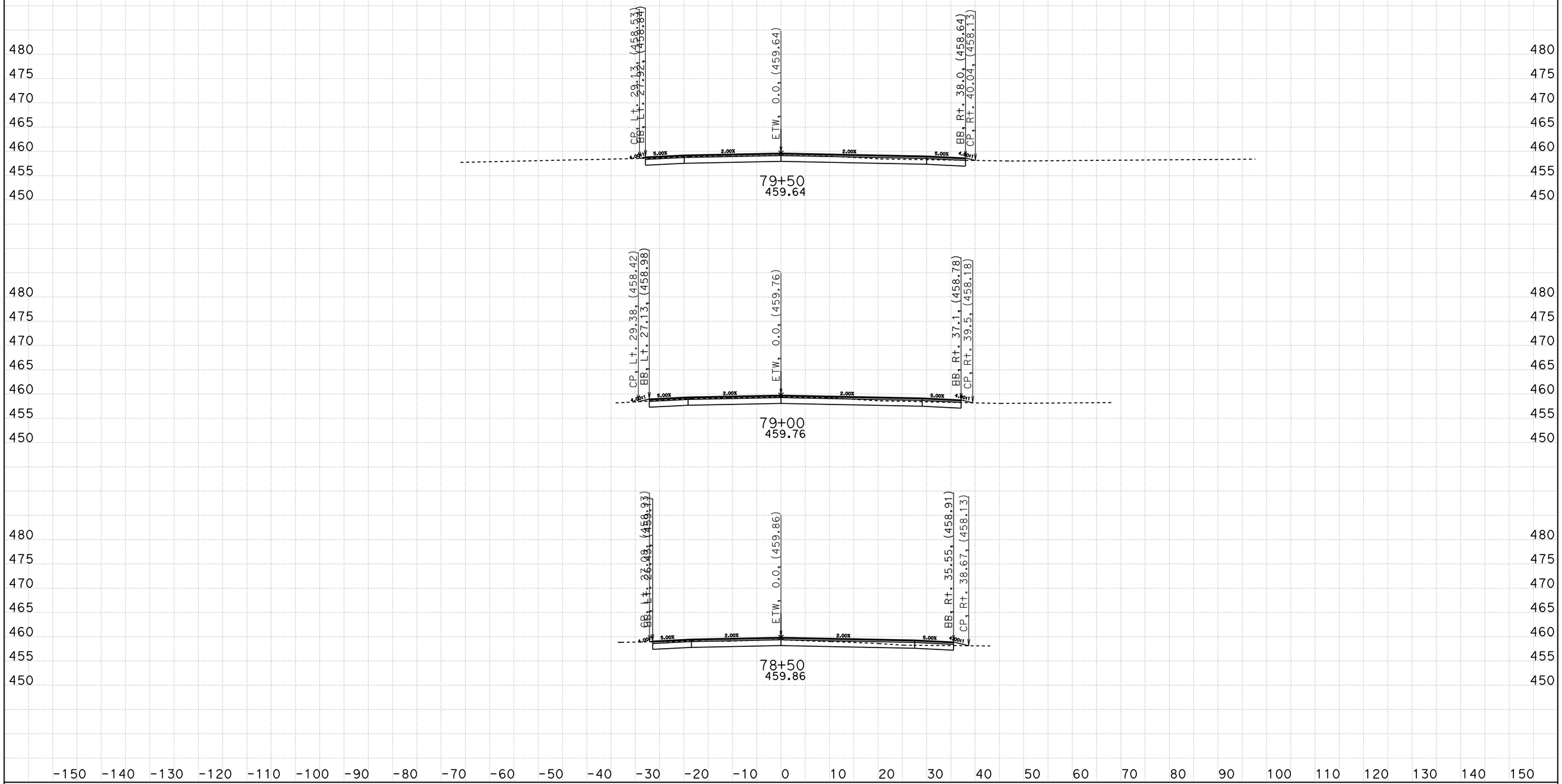

CREATED BY: Eltahir Ataelgeed
DATE: 11/14/2015
KC Project: TUL65 File: D:\Tul65_Final\TUL65\ave136_design.ear

CONTRACT: 06-434014
PROJECT ID: 0600000967

SCALE: 1" = 10' Horiz.
1" = 10' Vert.

All Dimensions are US Survey Feet

Ave136
CROSS SECTIONS
SHEET 5 OF 13

FOR EARTHWORK DEVELPMENT ONLY

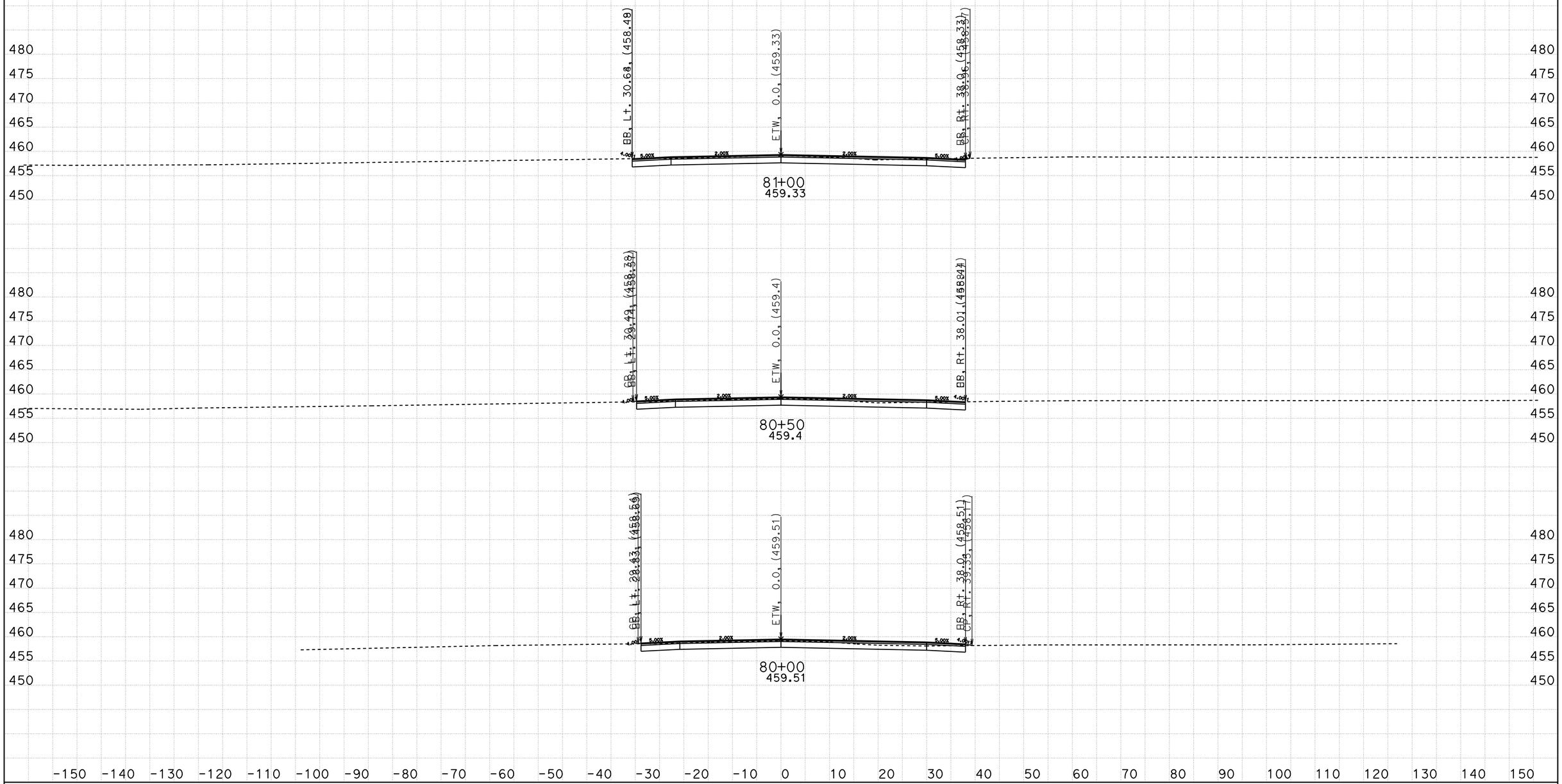

CREATED BY: Eltahir Ataelgeed
DATE: 11/14/2015
KC Project: TUL65 File: D:\Tul65_Final\TUL65\ave136_design.ear

CONTRACT: 06-434014
DIST/CO/RTE/PM: 06-Tul65-15.1/18.0
PROJECT ID: 0600000967

SCALE: 1" = 10' Horiz.
1" = 10' Vert.

All Dimensions are US Survey Feet

Ave136
CROSS SECTIONS
SHEET 6 OF 13

FOR EARTHWORK DEVELPMENT ONLY

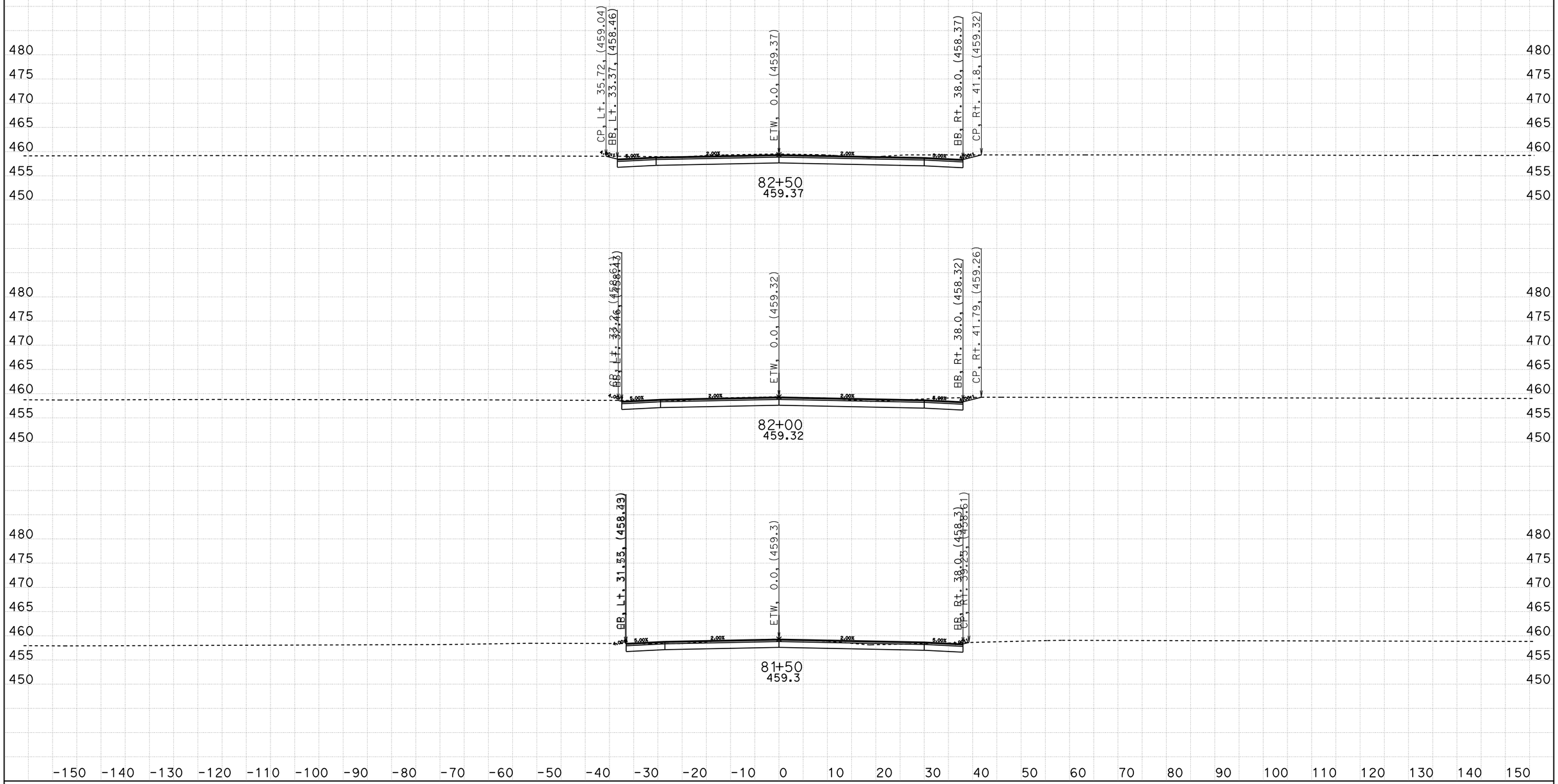

CREATED BY: Eltahir Ataelgeed
DATE: 11/14/2015
KC Project: TUL65 File: D:\Tul65_Final\TUL65\ave136_design.ear

CONTRACT: 06-434014
DIST/CO/RTE/PM: 06-Tul65-15.1/18.0
PROJECT ID: 0600000967

SCALE: 1" = 10' Horiz.
1" = 10' Vert.

All Dimensions are US Survey Feet

Ave136
CROSS SECTIONS
SHEET 7 OF 13

FOR EARTHWORK DEVELPMENT ONLY

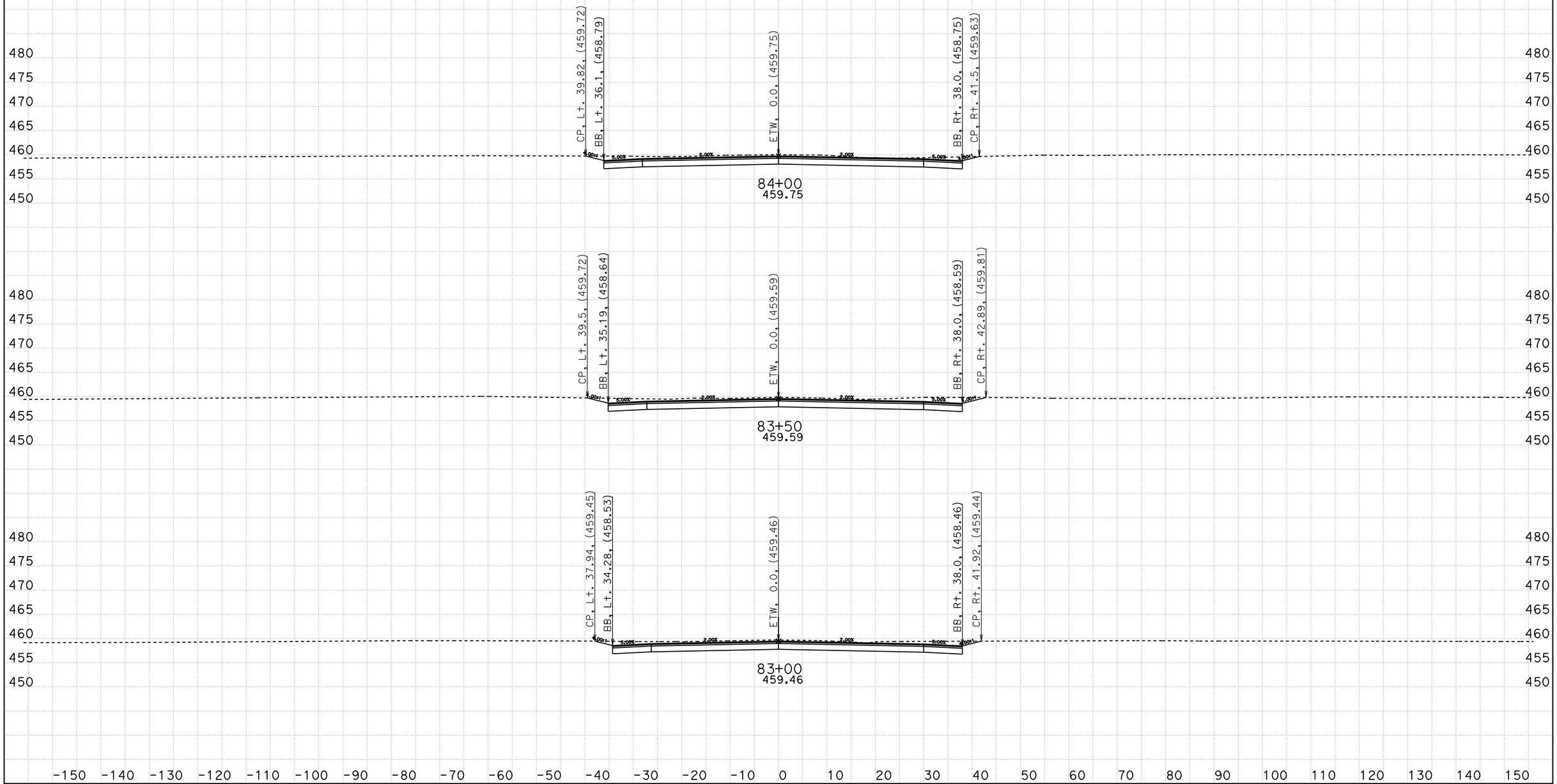

CREATED BY: Eltahir Ataelgeed
DATE: 11/14/2015
KC Project: TUL65 File: D:\Tul65_Final\TUL65\ave136_design.ear

CONTRACT: 06-434014
DIST/CO/RTE/PM: 06-Tul65-15.1/18.0
PROJECT ID: 0600000967

SCALE: 1" = 10' Horiz.
1" = 10' Vert.

All Dimensions are US Survey Feet

Ave136
CROSS SECTIONS
SHEET 8 OF 13

FOR EARTHWORK DEVELPMENT ONLY

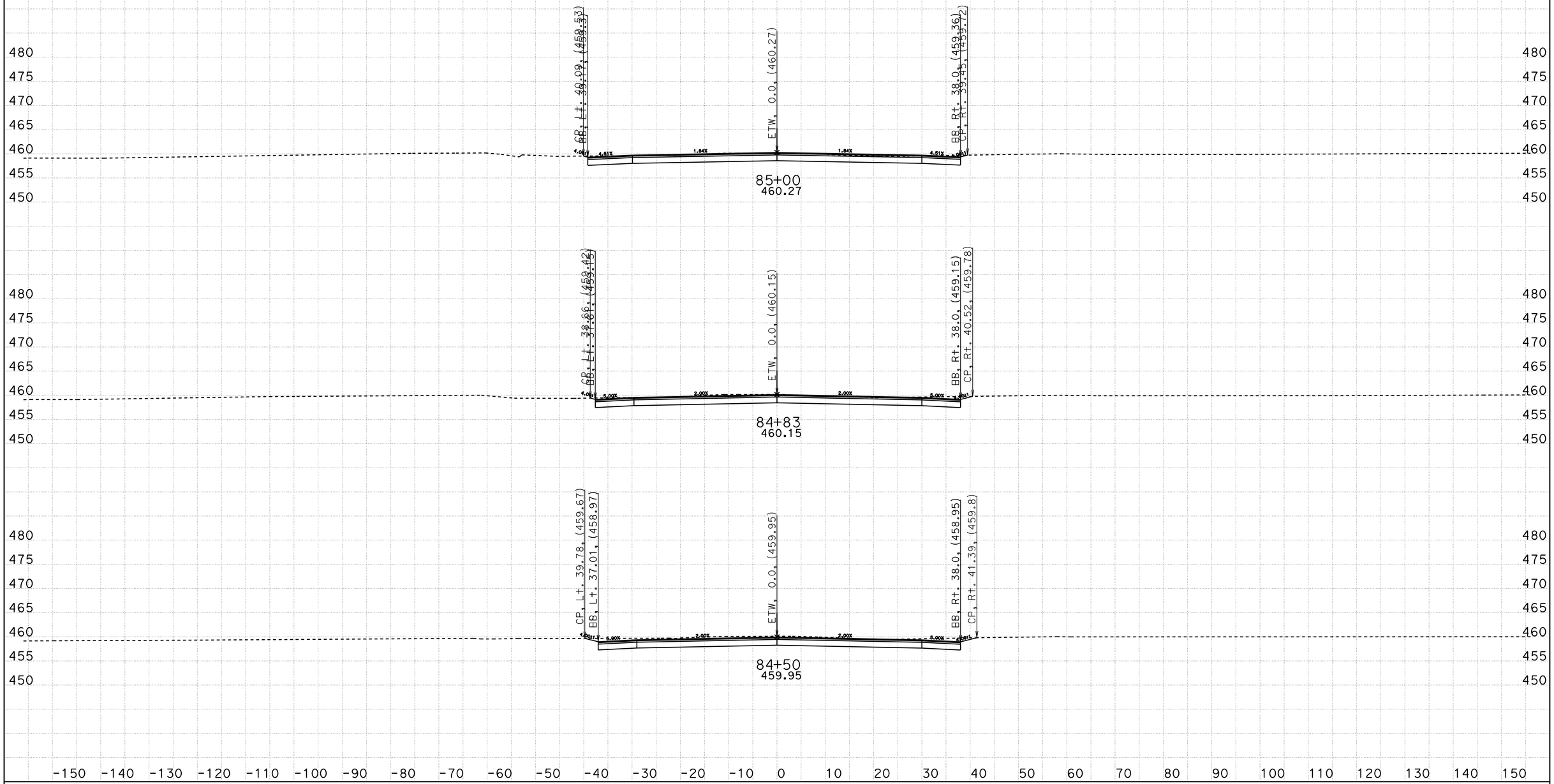

CREATED BY: Eltahir Ataelgeed
DATE: 11/14/2015
KC Project: TUL65 File: D:\Tul65_Final\TUL65\ave136_design.ear

CONTRACT: 06-434014
DIST/CO/RTE/PM: 06-Tul65-15.1/18.0
PROJECT ID: 0600000967

SCALE: 1" = 10' Horiz.
1" = 10' Vert.

All Dimensions are US Survey Feet

Ave136
CROSS SECTIONS
SHEET 9 OF 13

FOR EARTHWORK DEVELPMENT ONLY

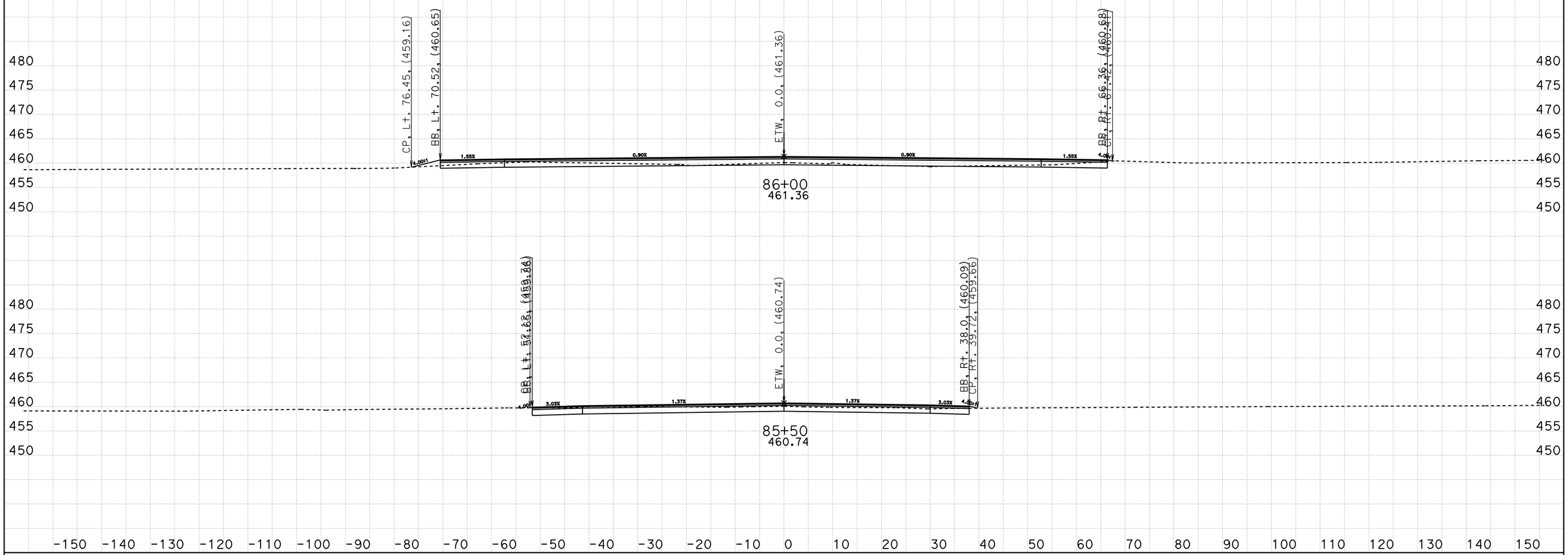

CREATED BY: Eltahir Ataelgeed
DATE: 11/14/2015
KC Project: TUL65 File: D:\Tul65_Final\TUL65\ave136_design.ear

CONTRACT: 06-434014
DIST/CO/RTE/PM: 06-Tul65-15.1/18.0
PROJECT ID: 0600000967

SCALE: 1" = 10' Horiz.
1" = 10' Vert.

All Dimensions are US Survey Feet

Ave136
CROSS SECTIONS
SHEET 10 OF 13

FOR EARTHWORK DEVELPMENT ONLY

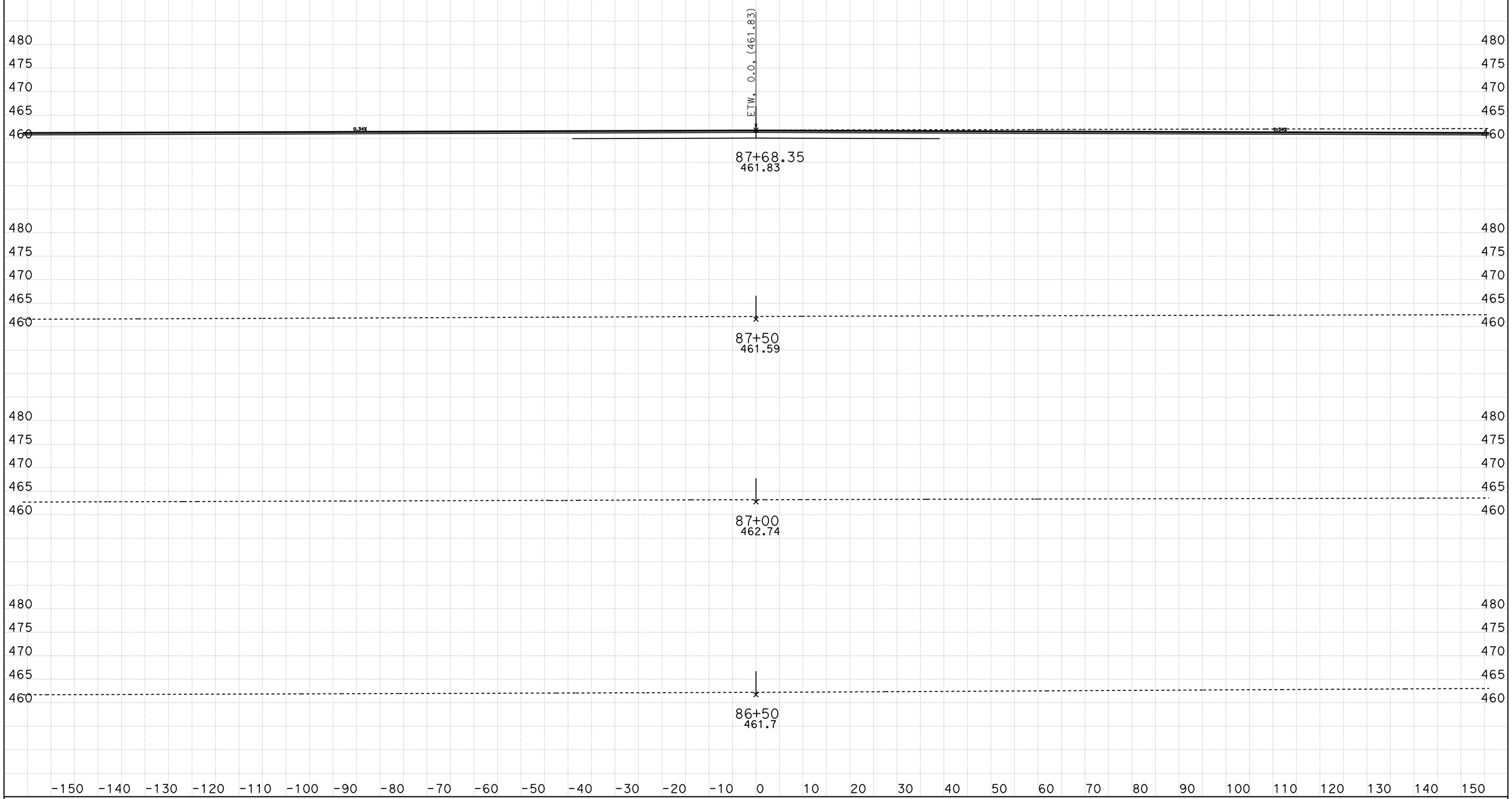

CREATED BY: Eltahir Ataelgeed
DATE: 11/14/2015
KC Project: TUL65 File: D:\Tul65_Final\TUL65\ave136_design.ear

CONTRACT: 06-434014
DIST/CO/RTE/PM: 06-Tul65-15.1/18.0
PROJECT ID: 0600000967

SCALE: 1" = 10' Horiz.
1" = 10' Vert.

All Dimensions are US Survey Feet

Ave136
CROSS SECTIONS
SHEET 11 OF 13

FOR EARTHWORK DEVELPMENT ONLY

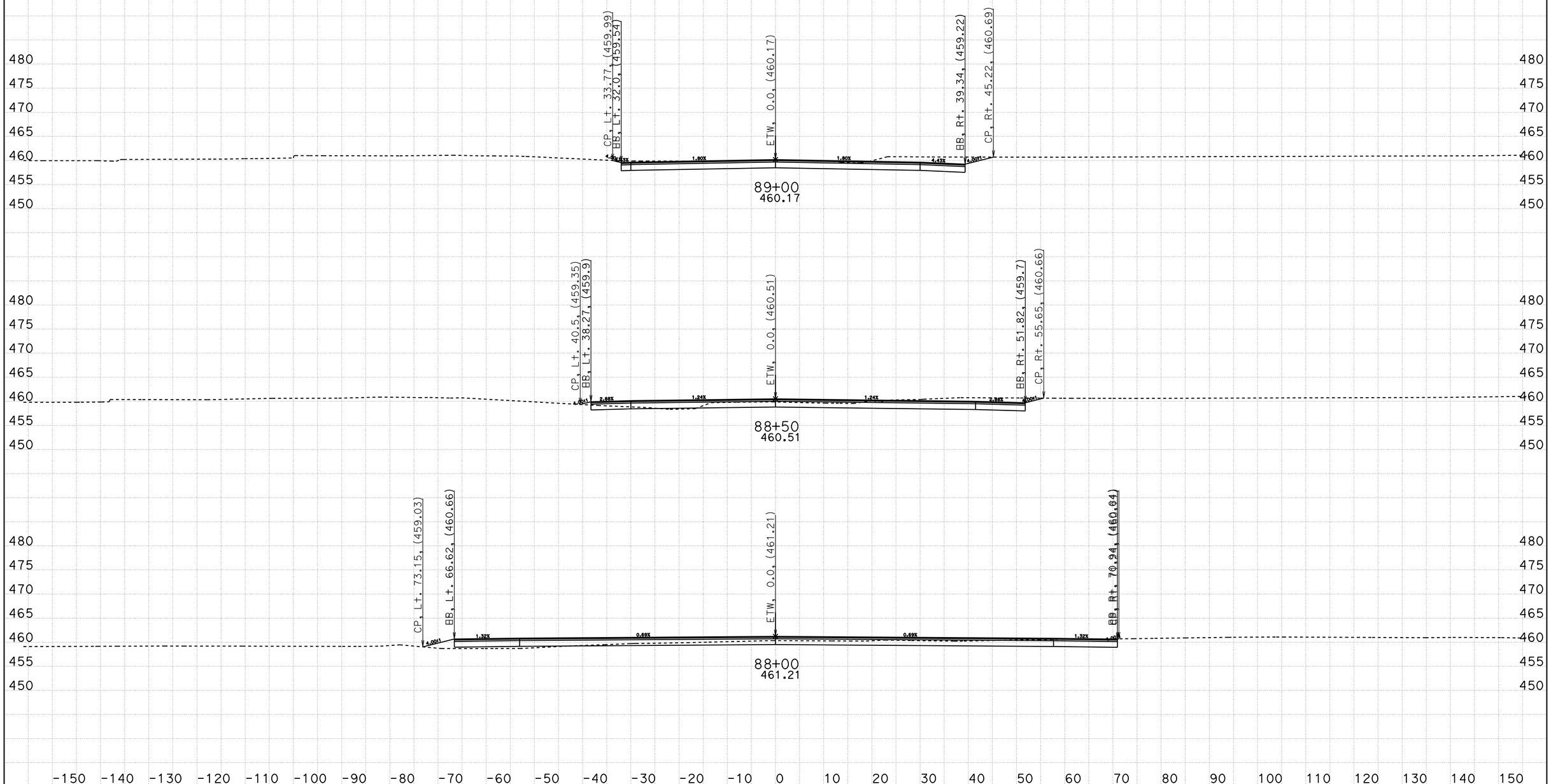

CREATED BY: Eltahir Ataelgeed
DATE: 11/14/2015
KC Project: TUL65 File: D:\Tul65_Final\TUL65\ave136_design.ear

CONTRACT: 06-434014
DIST/CO/RTE/PM: 06-Tul65-15.1/18.0
PROJECT ID: 0600000967

SCALE: 1" = 10' Horiz.
1" = 10' Vert.

All Dimensions are US Survey Feet

Ave136
CROSS SECTIONS
SHEET 12 OF 13

FOR EARTHWORK DEVELPMENT ONLY

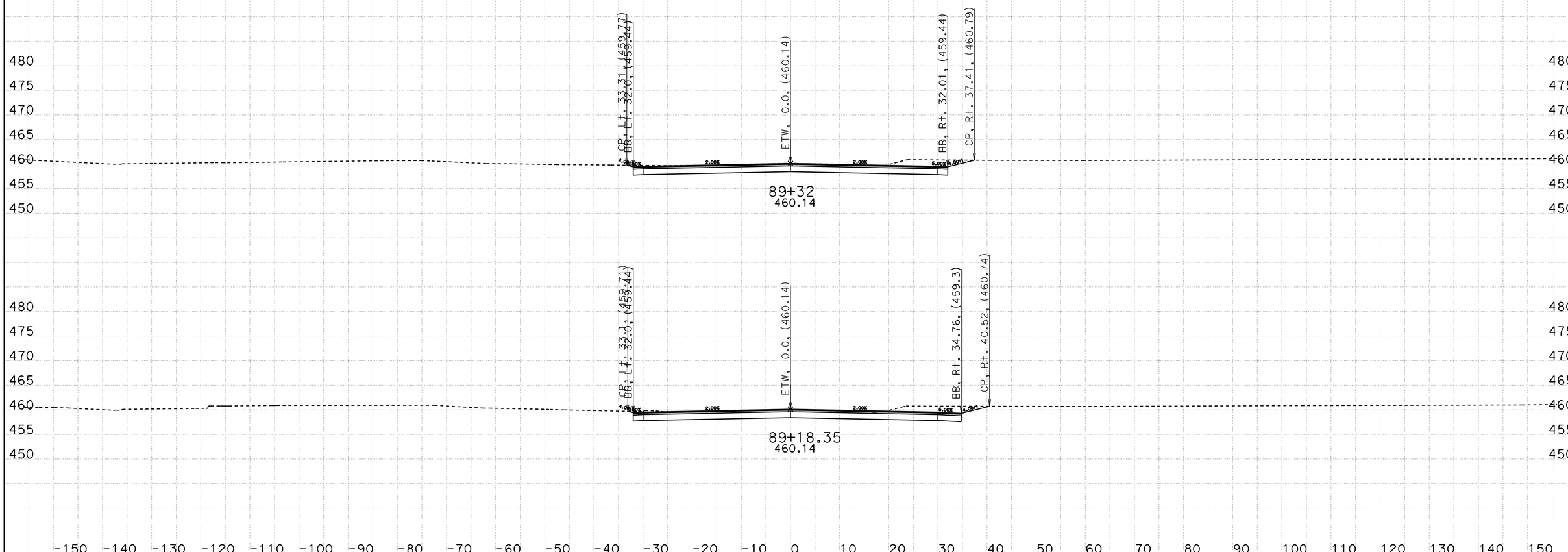

CREATED BY: Eltahir Ataelgeed
DATE: 11/14/2015
KC Project: TUL65 File: D:\Tul65_Final\TUL65\ave136_design.ear

CONTRACT: 06-434014
DIST/CO/RTE/PM: 06-Tul65-15.1/18.0
PROJECT ID: 0600000967

SCALE: 1" = 10' Horiz.
1" = 10' Vert.

All Dimensions are US Survey Feet

Ave136
CROSS SECTIONS
SHEET 13 OF 13