FOR EARTHWORK DEVELOPMENT ONLY

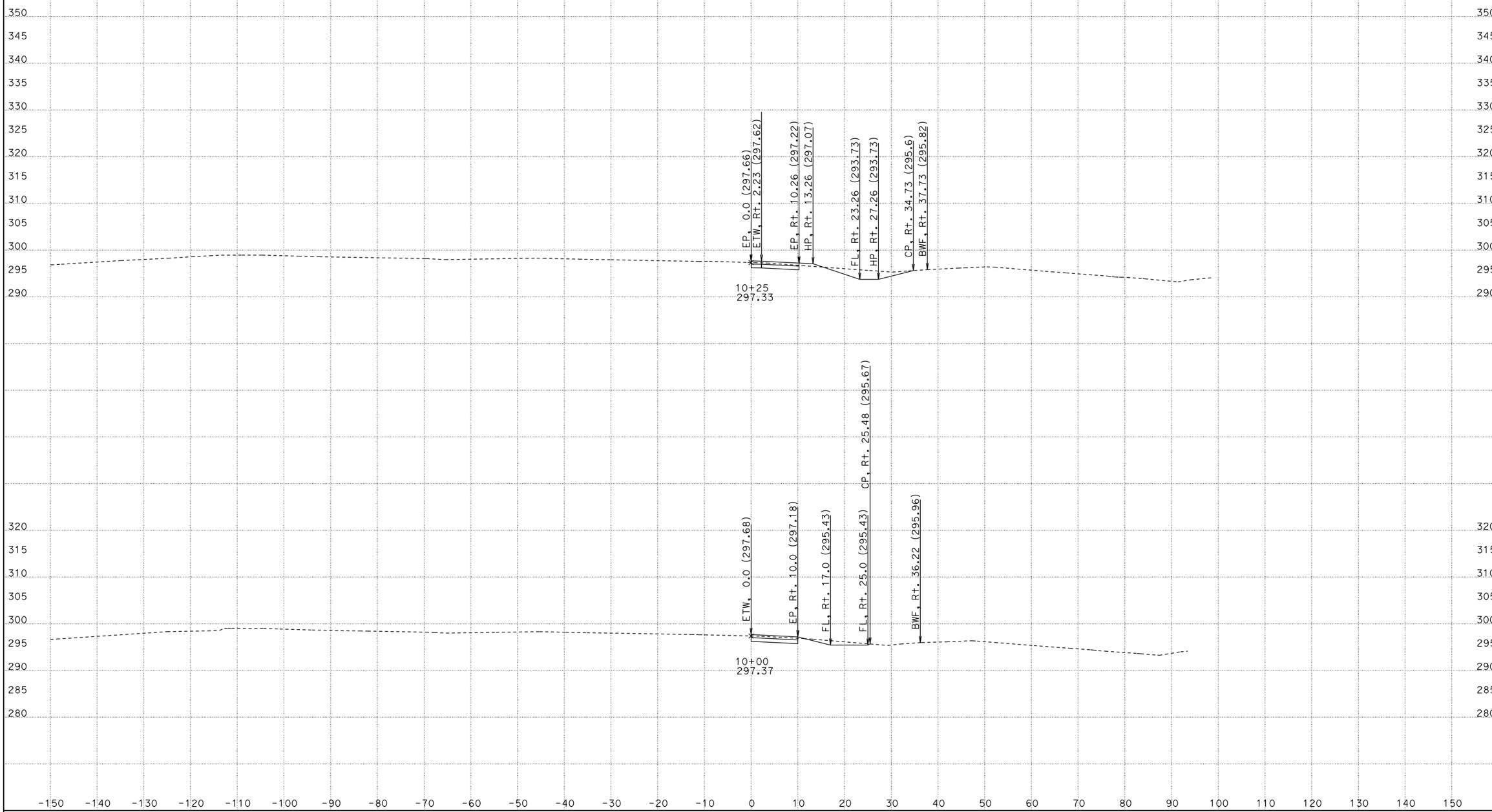

CREATED BY: David Velazco
DATE: 12/16/2014
KC Project: 36020B File: D:\DEPign\Projects\Active\Tul 99 (06-360234)\36020B\newdramp1.ear

CONTRACT: 360231
DIST/CO/RTE/PM: 06/Tul/99/35.2-R37.3
PROJECT ID: 0612000241

SCALE: 1" = 10' Horiz.
1" = 10' Vert.

All Dimensions are US Survey Feet

RMP1
CROSS SECTIONS

FOR EARTHWORK DEVELOPMENT ONLY

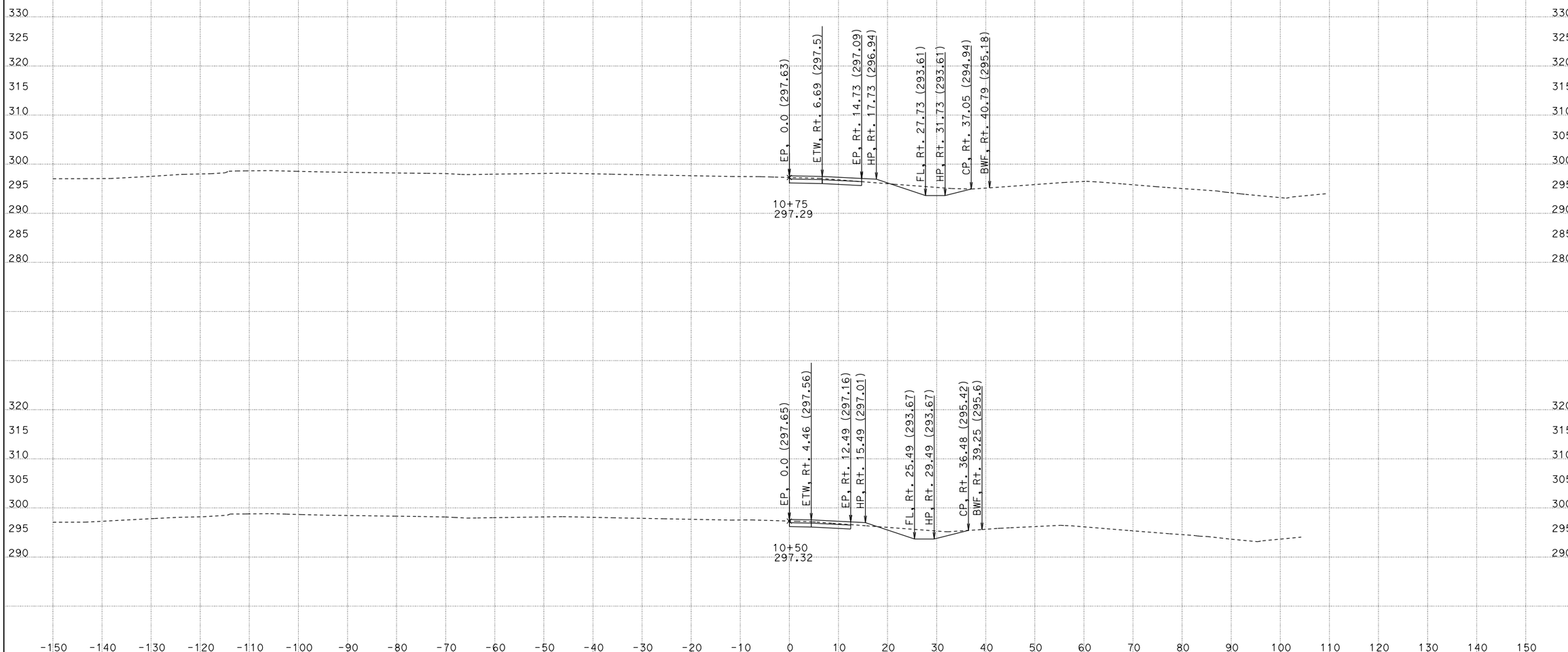

CREATED BY: David Velazco
DATE: 12/16/2014
KC Project: 36020B File: D:\DEPign\Projects\Active\Tul 99 (06-360234)\36020B\newdramp1.ear

CONTRACT: 360231
DIST/CO/RTE/PM: 06/Tul/99/35.2-R37.3
PROJECT ID: 0612000241

SCALE: 1" = 10' Horiz.
1" = 10' Vert.

All Dimensions are US Survey Feet

RMP1
CROSS SECTIONS

FOR EARTHWORK DEVELOPMENT ONLY

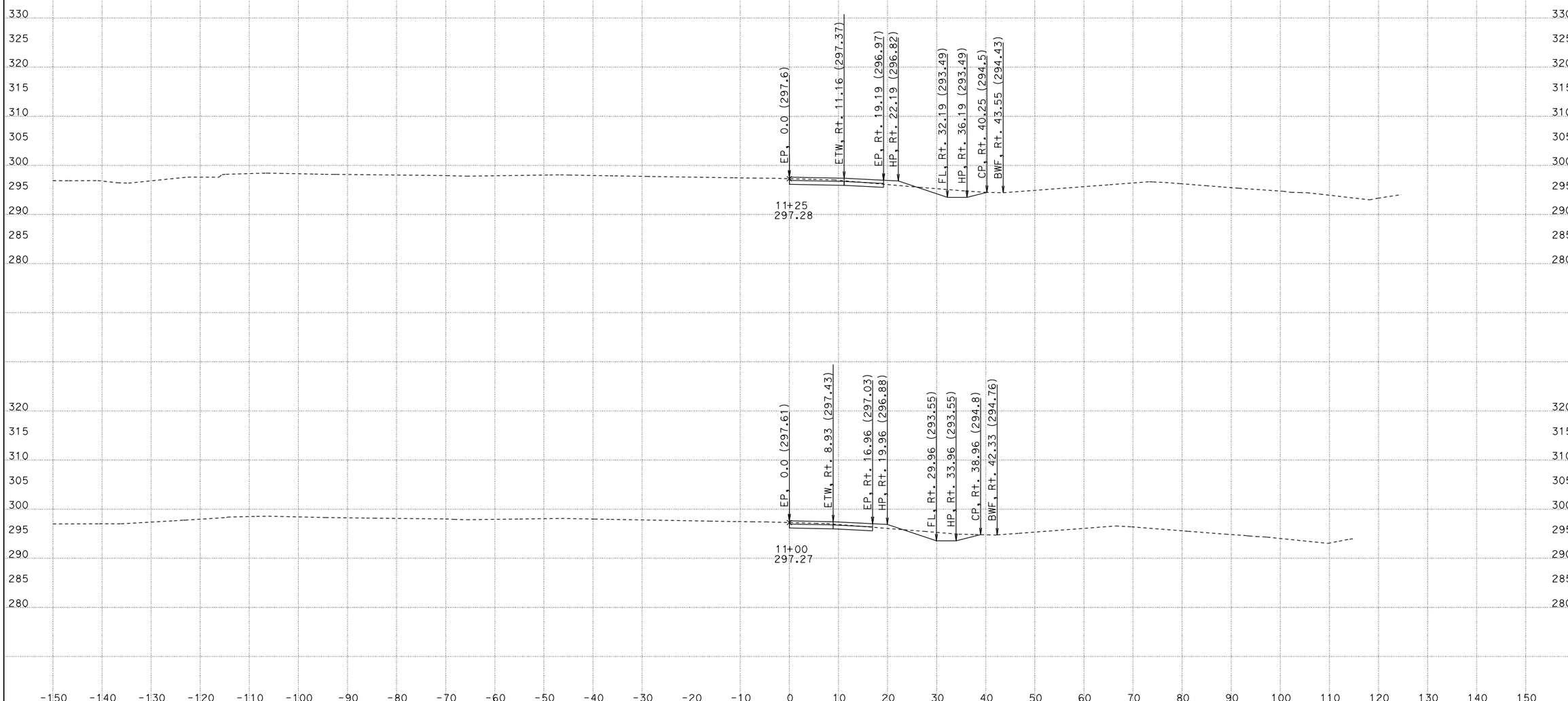

CREATED BY: David Velazco

DATE: 12/16/2014

KC Project: 36020B File: D:\DEPign\Projects\Active\Tul 99 (06-360234)\36020B\newdramp1.ear

CONTRACT: 360231

DIST/CO/RTE/PM: 06/Tul/99/35.2-R37.3

PROJECT ID: 0612000241

SCALE: 1" = 10' Horiz.
1" = 10' Vert.

All Dimensions are US Survey Feet

RMP1
CROSS SECTIONS

SHEET 3 OF 35

FOR EARTHWORK DEVELOPMENT ONLY

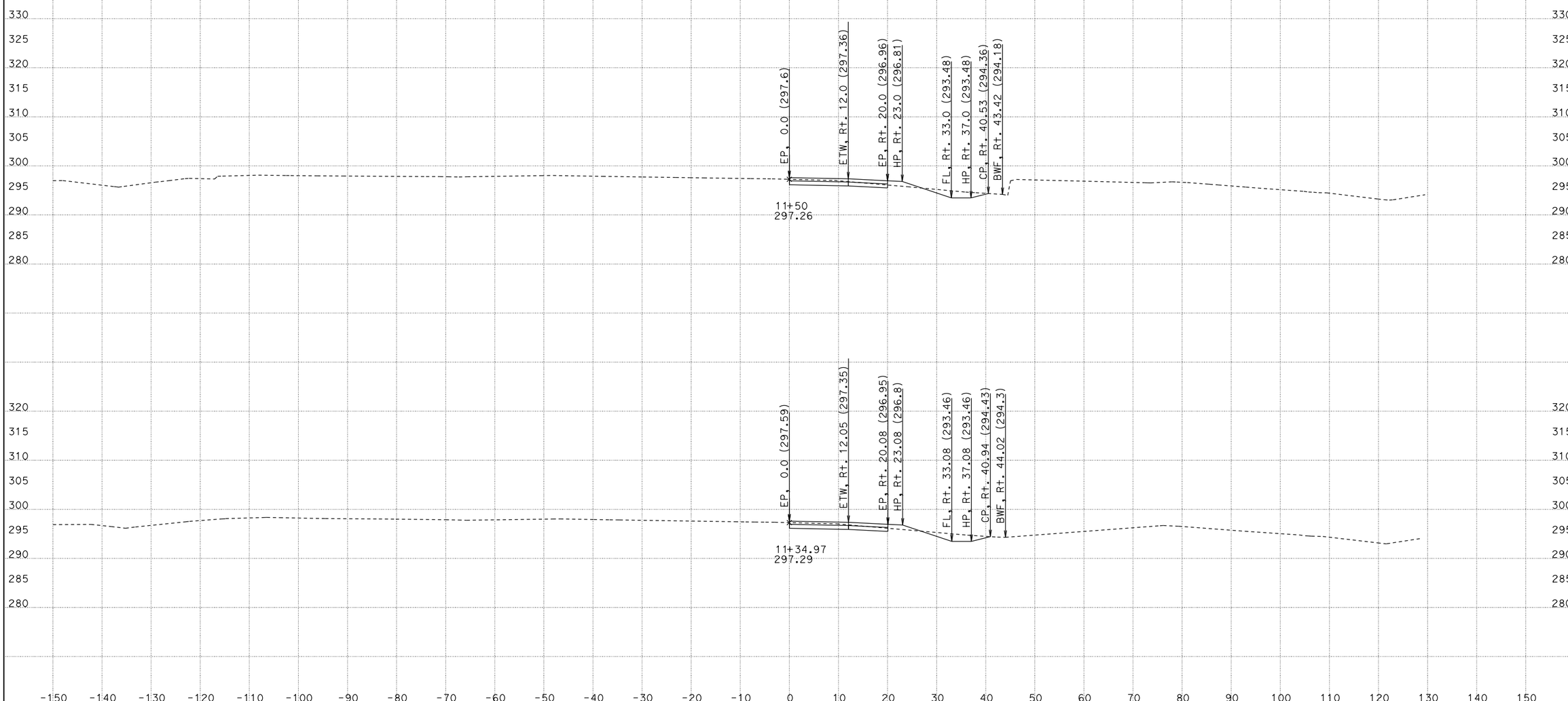

CREATED BY: David Velazco
DATE: 12/16/2014
KC Project: 36020B File: D:\DEPign\Projects\Active\Tul 99 (06-360234)\36020B\newdramp1.ear

CONTRACT: 360231
DIST/CO/RTE/PM: 06/Tul/99/35.2-R37.3
PROJECT ID: 0612000241

SCALE: 1" = 10' Horiz.
1" = 10' Vert.

All Dimensions are US Survey Feet

RMP1
CROSS SECTIONS

FOR EARTHWORK DEVELOPMENT ONLY

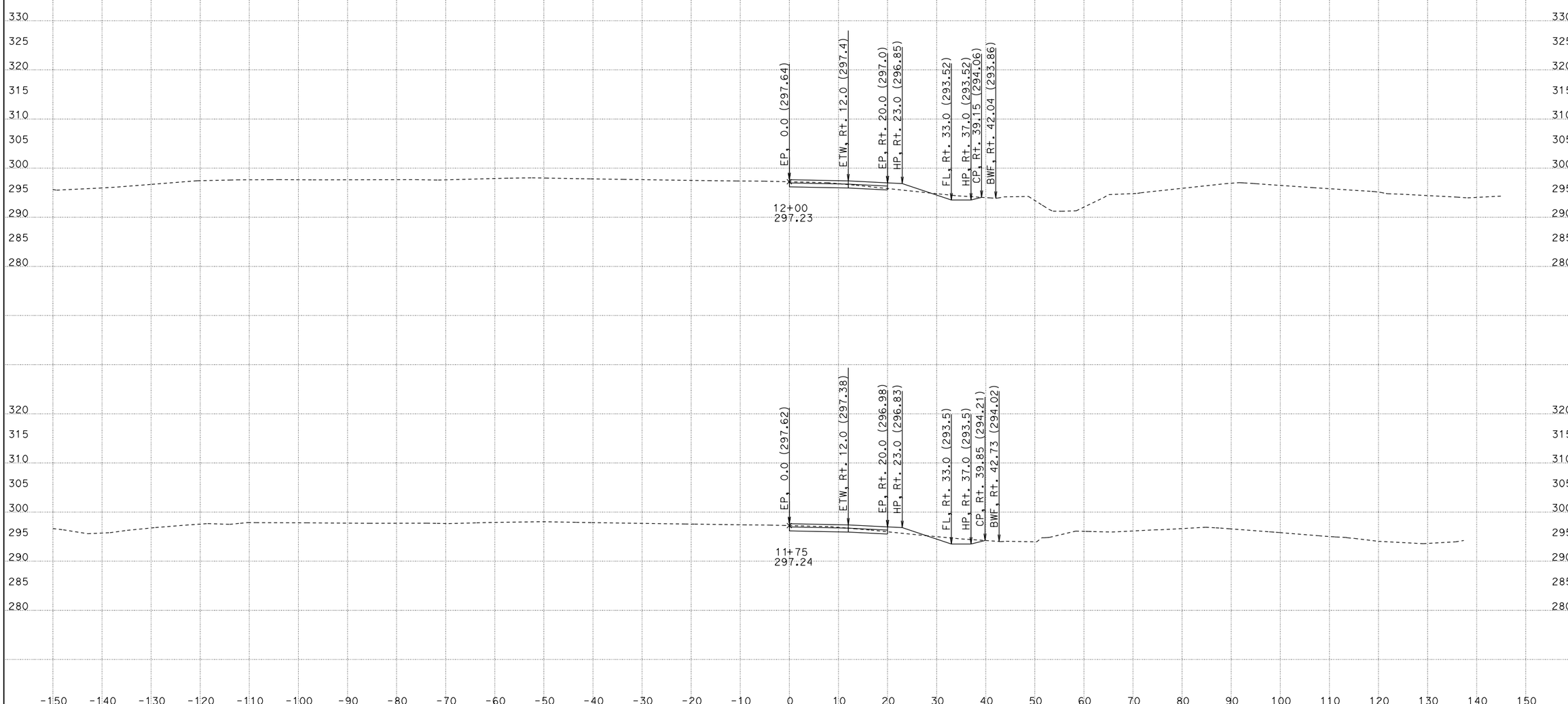

CREATED BY: David Velazco

DATE: 12/16/2014

KC Project: 36020B File: D:\DEPign\Projects\Active\Tul 99 (06-360234)\36020B\newdramp1.ear

CONTRACT: 360231

DIST/CO/RTE/PM: 06/Tul/99/35.2-R37.3

PROJECT ID: 0612000241

SCALE: 1" = 10' Horiz.
1" = 10' Vert.

All Dimensions are US Survey Feet

RMP1
CROSS SECTIONS

SHEET 5 OF 35

FOR EARTHWORK DEVELOPMENT ONLY

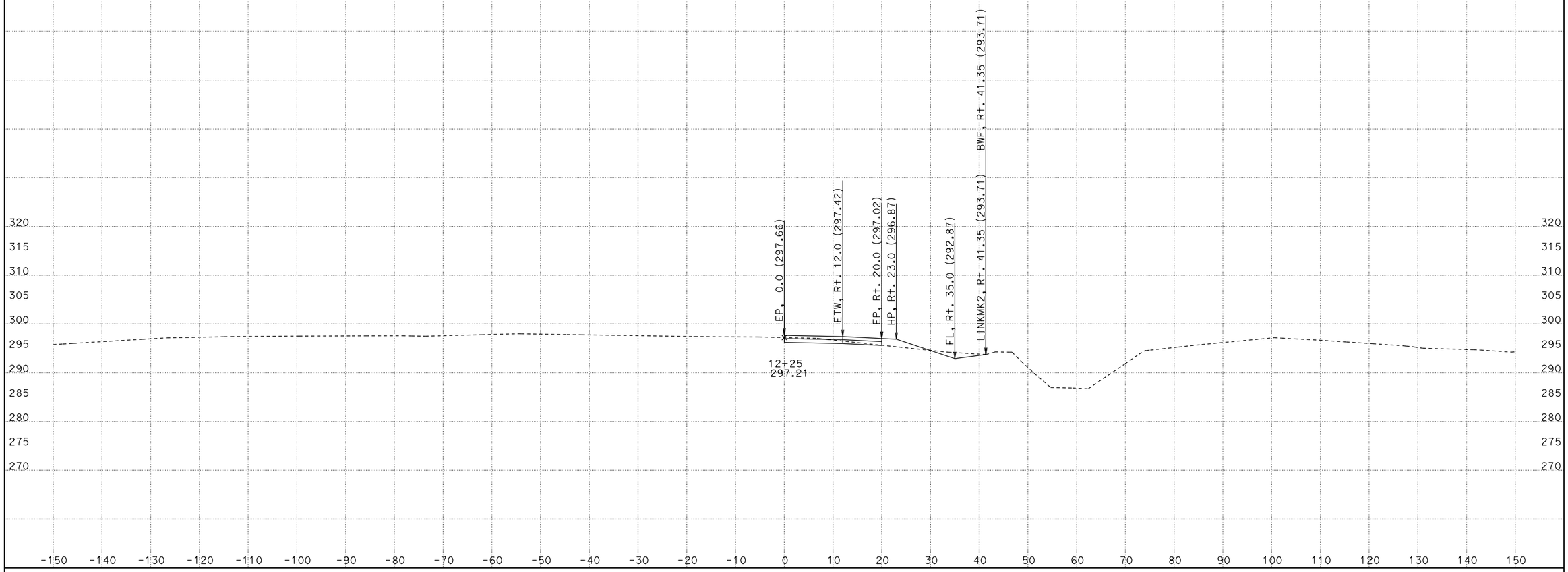

CREATED BY: David Velazco
DATE: 12/16/2014
KC Project: 36020B File: D:\DEPign\Projects\Active\Tul 99 (06-360234)\36020B\newdramp1.ear

CONTRACT: 360231
DIST/CO/RTE/PM: 06/Tul/99/35.2-R37.3
PROJECT ID: 0612000241

SCALE: 1" = 10' Horiz.
1" = 10' Vert.

All Dimensions are US Survey Feet

RMP1
CROSS SECTIONS

FOR EARTHWORK DEVELOPMENT ONLY

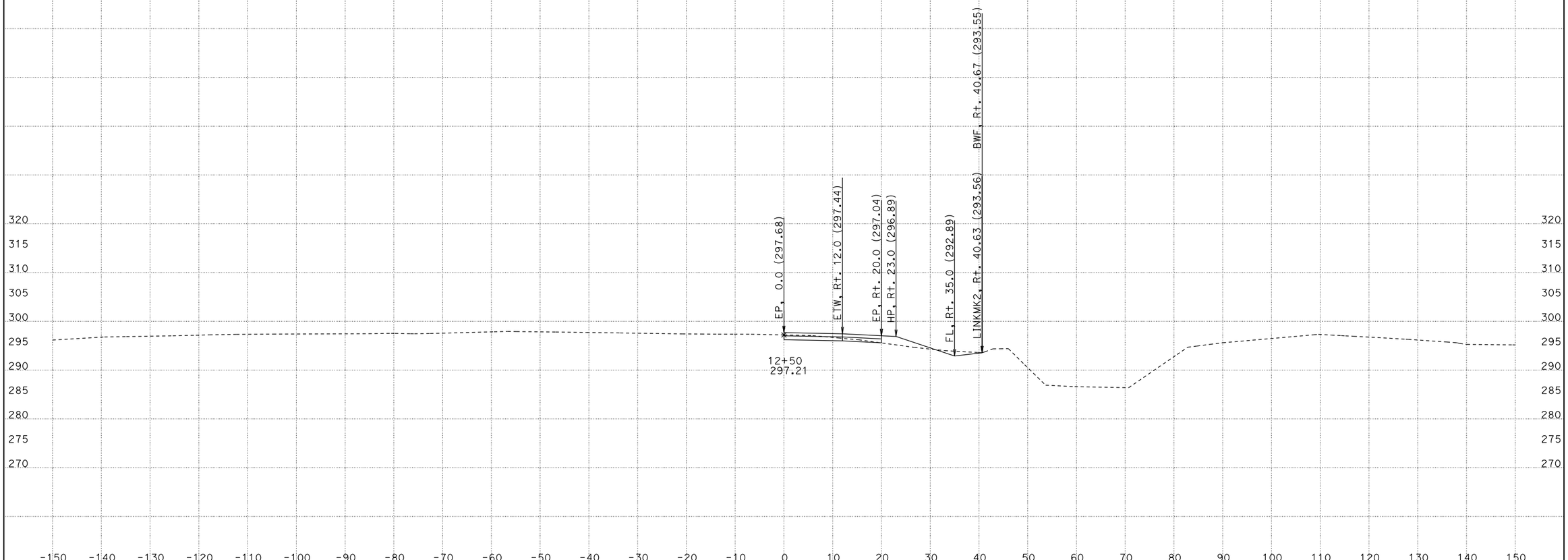

CREATED BY: David Velazco
DATE: 12/16/2014
KC Project: 36020B File: D:\DEPign\Projects\Active\Tul 99 (06-360234)\36020B\newdramp1.ear

CONTRACT: 360231
DIST/CO/RTE/PM: 06/Tul/99/35.2-R37.3
PROJECT ID: 0612000241

SCALE: 1" = 10' Horiz.
1" = 10' Vert.

All Dimensions are US Survey Feet

RMP1
CROSS SECTIONS

FOR EARTHWORK DEVELOPMENT ONLY

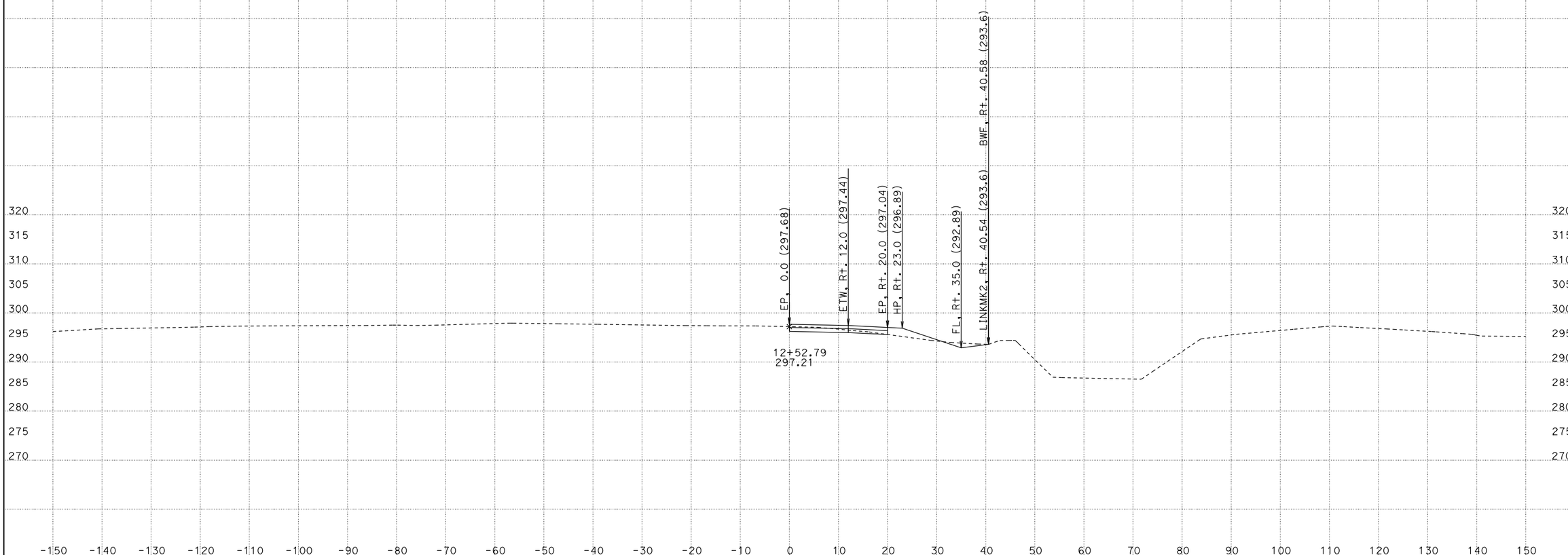

CREATED BY: David Velazco
DATE: 12/16/2014
KC Project: 36020B File: D:\DEPign\Projects\Active\Tul 99 (06-360234)\36020B\newdramp1.ear

CONTRACT: 360231
DIST/CO/RTE/PM: 06/Tul/99/35.2-R37.3
PROJECT ID: 0612000241

SCALE: 1" = 10' Horiz.
1" = 10' Vert.

All Dimensions are US Survey Feet

RMP1
CROSS SECTIONS

FOR EARTHWORK DEVELOPMENT ONLY

CREATED BY: David Velazco
DATE: 12/16/2014
KC Project: 36020B File: D:\DEPign\Projects\Active\Tul 99 (06-360234)\36020B\newdramp1.ear

CONTRACT: 360231
DIST/CO/RTE/PM: 06/Tul/99/35.2-R37.3
PROJECT ID: 0612000241

SCALE: 1" = 10' Horiz.
1" = 10' Vert.

All Dimensions are US Survey Feet

RMP1
CROSS SECTIONS

FOR EARTHWORK DEVELOPMENT ONLY

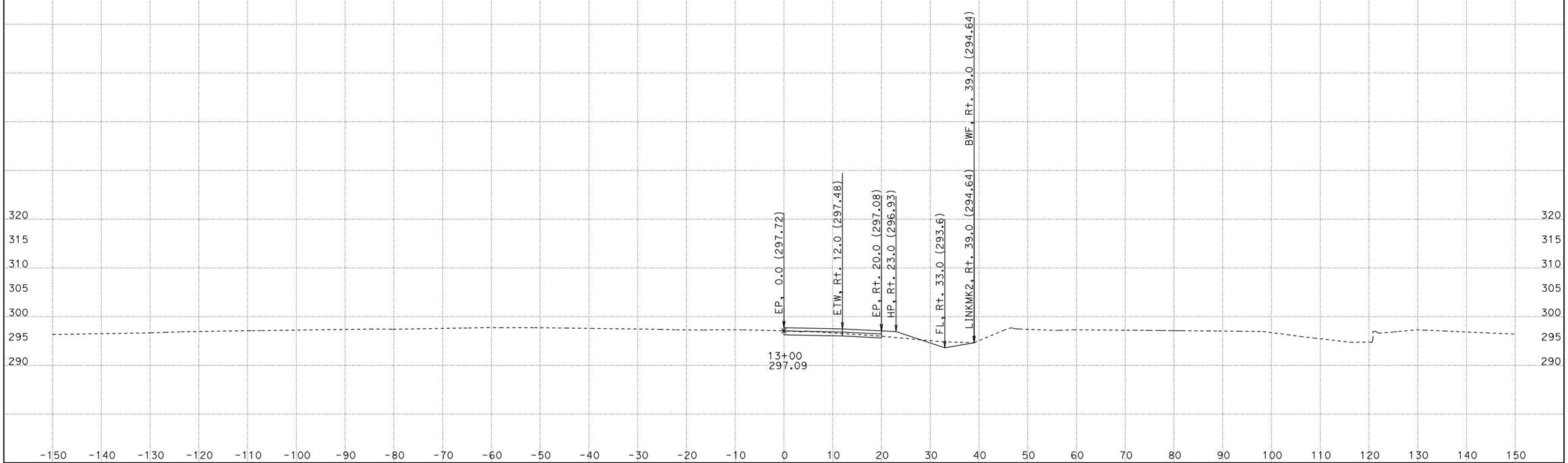

CREATED BY: David Velazco
DATE: 12/16/2014
KC Project: 36020B File: D:\DEPign\Projects\Active\Tul 99 (06-360234)\36020B\newdramp1.ear

CONTRACT: 360231
DIST/CO/RTE/PM: 06/Tul/99/35.2-R37.3
PROJECT ID: 0612000241

SCALE: 1" = 10' Horiz.
1" = 10' Vert.

All Dimensions are US Survey Feet

RMP1
CROSS SECTIONS

FOR EARTHWORK DEVELOPMENT ONLY

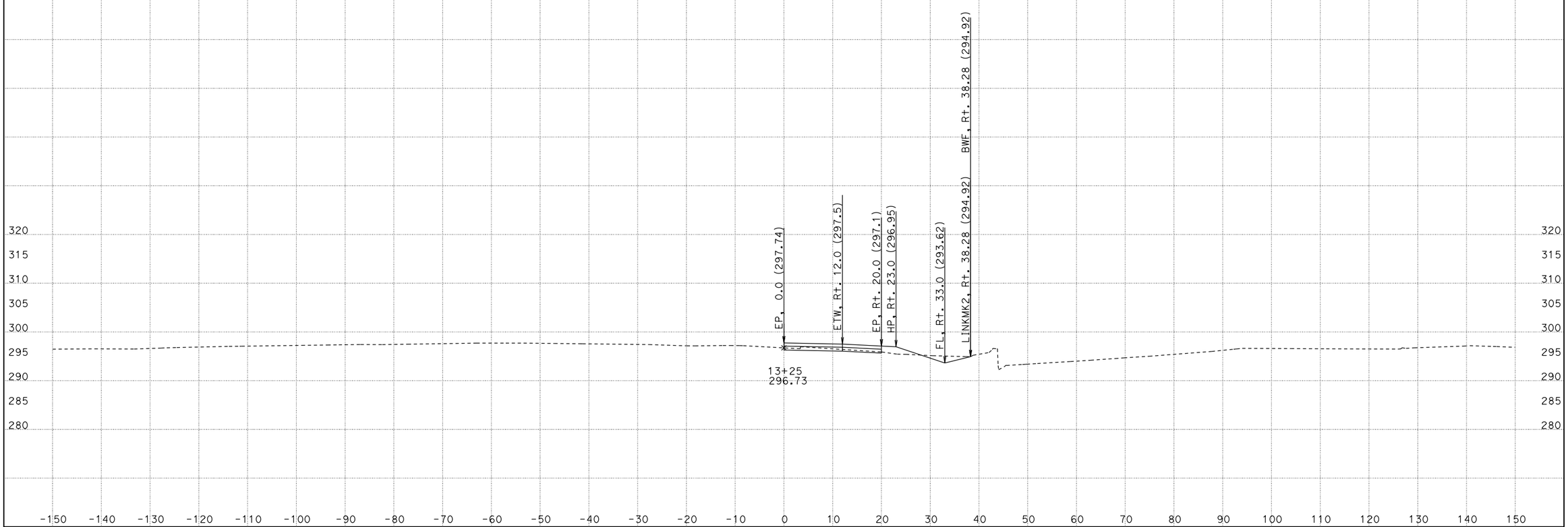

CREATED BY: David Velazco
DATE: 12/16/2014
KC Project: 36020B File: D:\DEPign\Projects\Active\Tul 99 (06-360234)\36020B\newdramp1.ear

CONTRACT: 360231
DIST/CO/RTE/PM: 06/Tul/99/35.2-R37.3
PROJECT ID: 0612000241

SCALE: 1" = 10' Horiz.
1" = 10' Vert.

All Dimensions are US Survey Feet

RMP1
CROSS SECTIONS

FOR EARTHWORK DEVELOPMENT ONLY

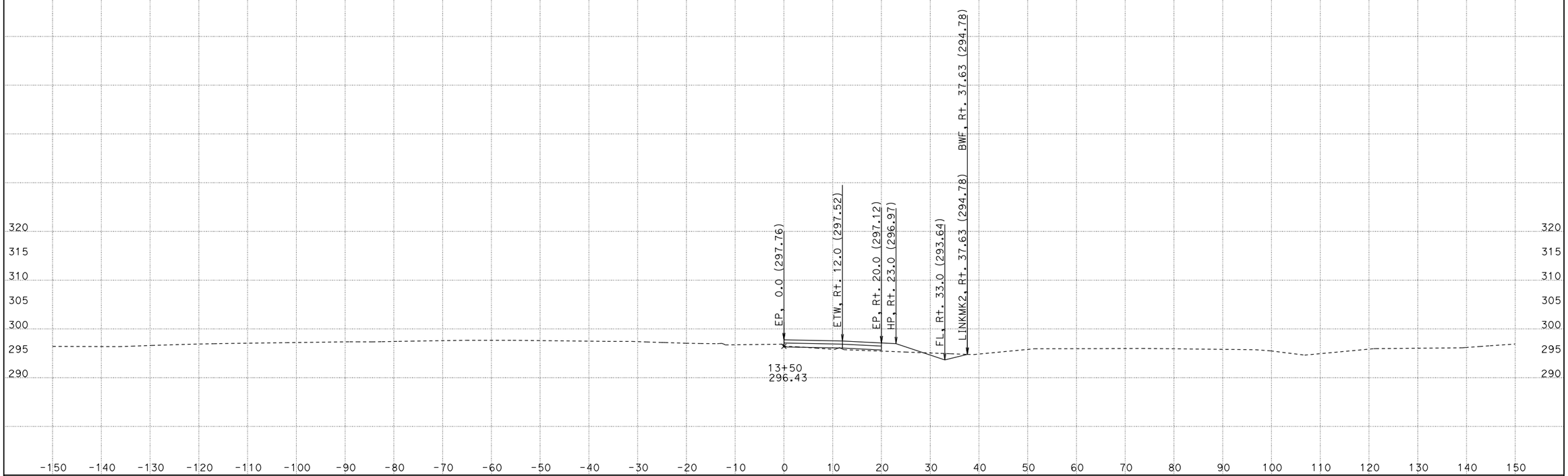

CREATED BY: David Velazco
DATE: 12/16/2014
KC Project: 36020B File: D:\DEPign\Projects\Active\Tul 99 (06-360234)\36020B\newdramp1.ear

CONTRACT: 360231
DIST/CO/RTE/PM: 06/Tul/99/35.2-R37.3
PROJECT ID: 0612000241

SCALE: 1" = 10' Horiz.
1" = 10' Vert.

All Dimensions are US Survey Feet

RMP1
CROSS SECTIONS

FOR EARTHWORK DEVELOPMENT ONLY

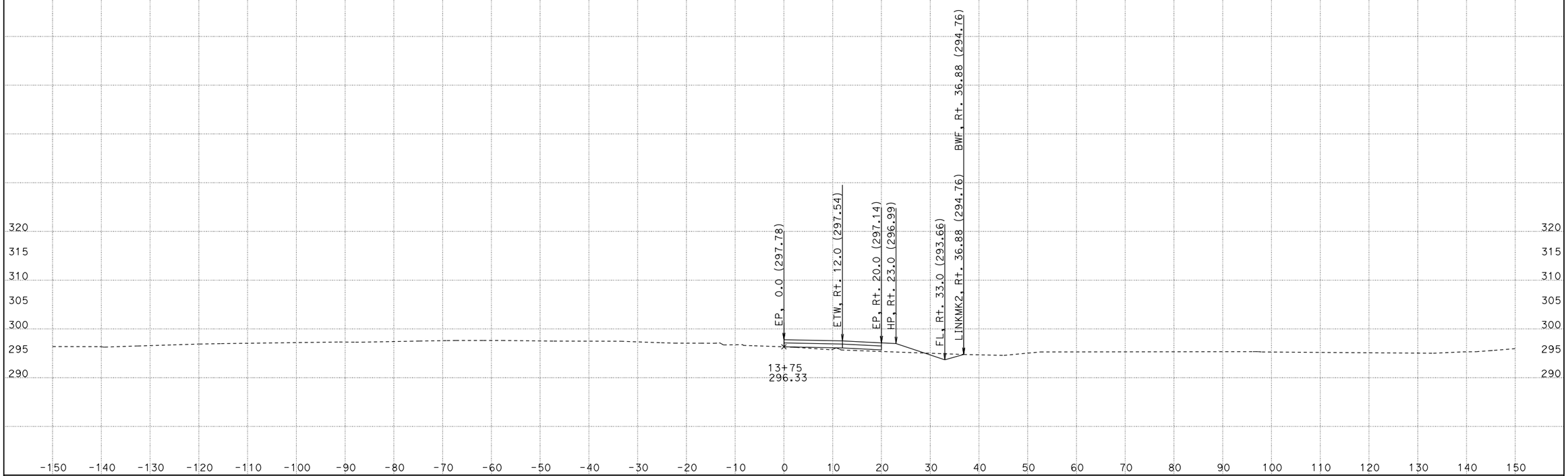

CREATED BY: David Velazco
DATE: 12/16/2014
KC Project: 36020B File: D:\DEPign\Projects\Active\Tul 99 (06-360234)\36020B\newdramp1.ear

CONTRACT: 360231
DIST/CO/RTE/PM: 06/Tul/99/35.2-R37.3
PROJECT ID: 0612000241

SCALE: 1" = 10' Horiz.
1" = 10' Vert.

All Dimensions are US Survey Feet

RMP1
CROSS SECTIONS

SHEET 13 OF 35

FOR EARTHWORK DEVELOPMENT ONLY

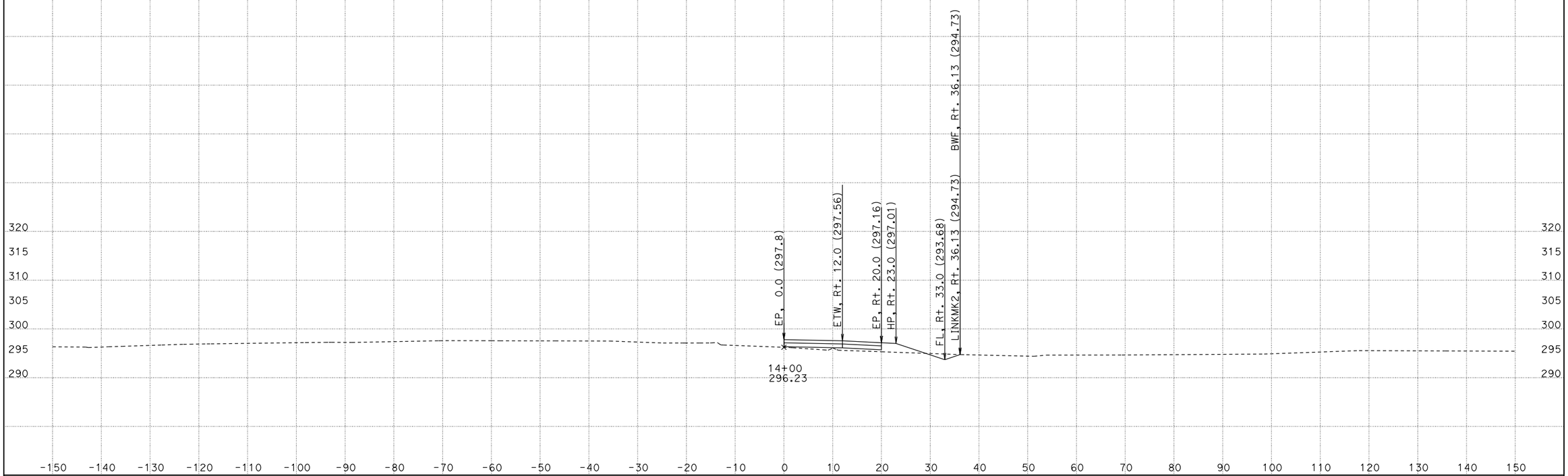

CREATED BY: David Velazco
DATE: 12/16/2014
KC Project: 36020B File: D:\DEPign\Projects\Active\Tul 99 (06-360234)\36020B\newdramp1.ear

CONTRACT: 360231
DIST/CO/RTE/PM: 06/Tul/99/35.2-R37.3
PROJECT ID: 0612000241

SCALE: 1" = 10' Horiz.
1" = 10' Vert.

All Dimensions are US Survey Feet

RMP1
CROSS SECTIONS

FOR EARTHWORK DEVELOPMENT ONLY

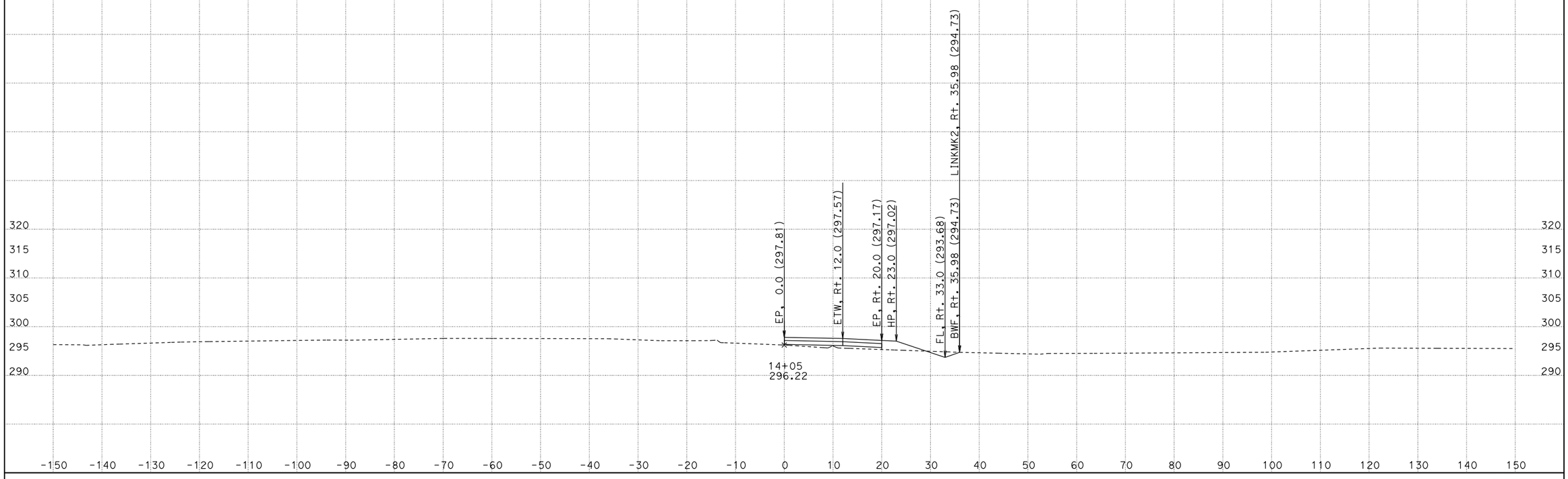

CREATED BY: David Velazco
DATE: 12/16/2014
KC Project: 36020B File: D:\DEPign\Projects\Active\Tul 99 (06-360234)\36020B\newdramp1.ear

CONTRACT: 360231
DIST/CO/RTE/PM: 06/Tul/99/35.2-R37.3
PROJECT ID: 0612000241

SCALE: 1" = 10' Horiz.
1" = 10' Vert.

All Dimensions are US Survey Feet

RMP1
CROSS SECTIONS

FOR EARTHWORK DEVELOPMENT ONLY

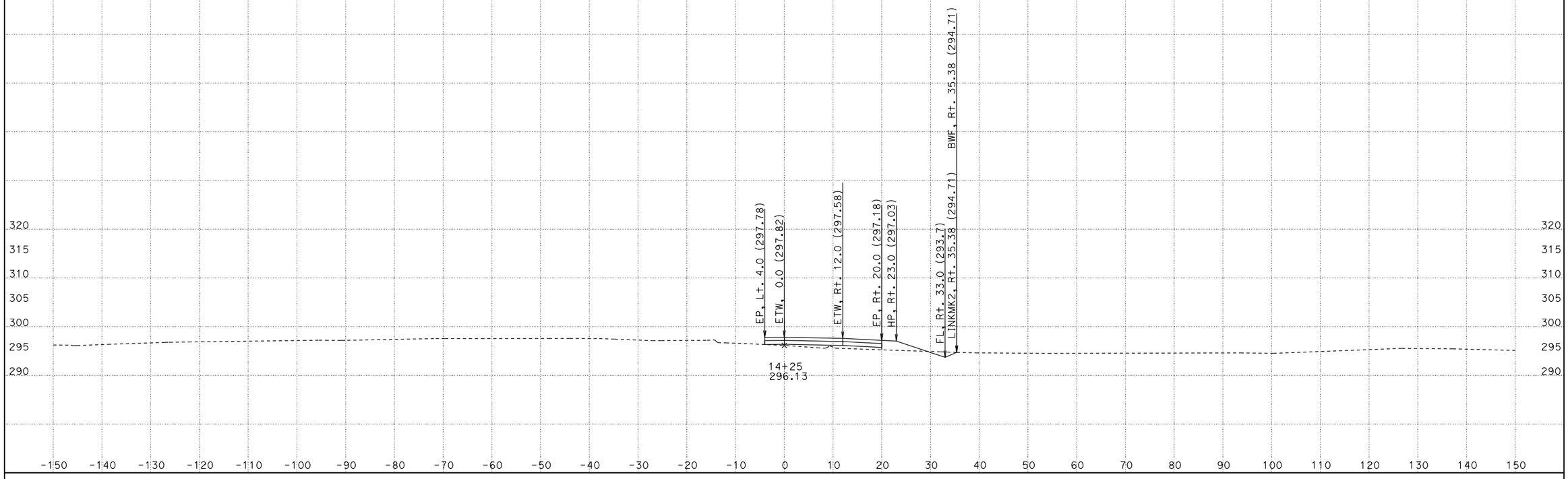

CREATED BY: David Velazco
DATE: 12/16/2014
KC Project: 36020B File: D:\DEPign\Projects\Active\Tul 99 (06-360234)\36020B\newdramp1.ear

CONTRACT: 360231
DIST/CO/RTE/PM: 06/Tul/99/35.2-R37.3
PROJECT ID: 0612000241

SCALE: 1" = 10' Horiz.
1" = 10' Vert.

All Dimensions are US Survey Feet

RMP1
CROSS SECTIONS

FOR EARTHWORK DEVELOPMENT ONLY

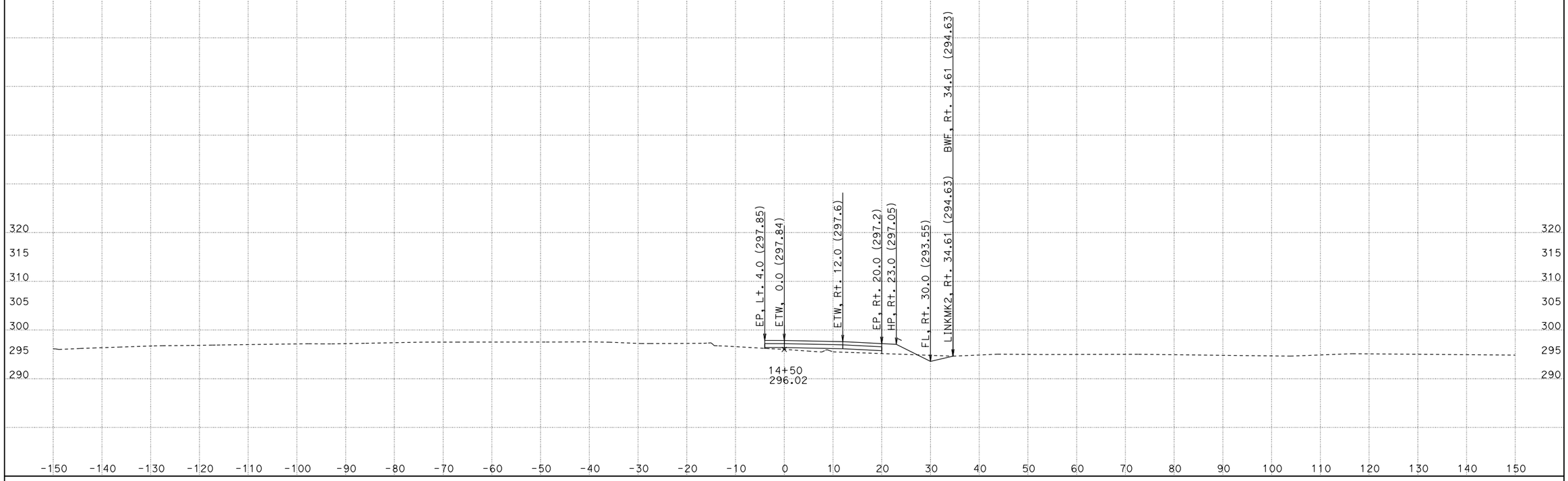

CREATED BY: David Velazco
DATE: 12/16/2014
KC Project: 36020B File: D:\DEPign\Projects\Active\Tul 99 (06-360234)\36020B\newdramp1.ear

CONTRACT: 360231
DIST/CO/RTE/PM: 06/Tul/99/35.2-R37.3
PROJECT ID: 0612000241

SCALE: 1" = 10' Horiz.
1" = 10' Vert.

All Dimensions are US Survey Feet

RMP1
CROSS SECTIONS

FOR EARTHWORK DEVELOPMENT ONLY

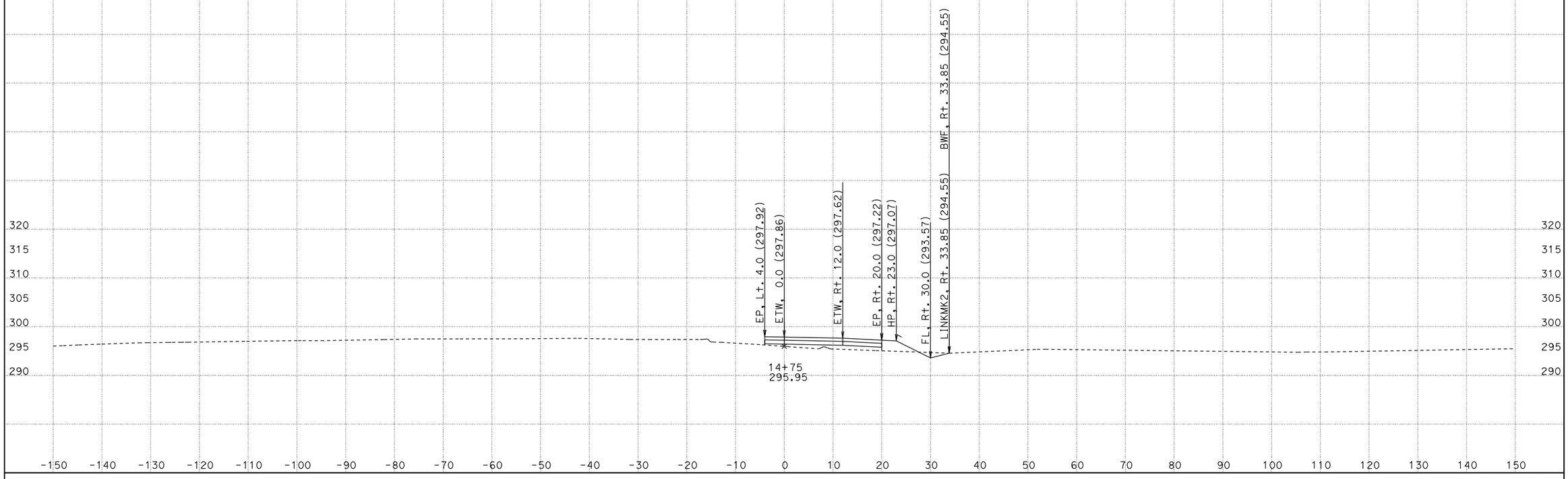

CREATED BY: David Velazco
DATE: 12/16/2014
KC Project: 36020B File: D:\DEPign\Projects\Active\Tul 99 (06-360234)\36020B\newdramp1.ear

CONTRACT: 360231
DIST/CO/RTE/PM: 06/Tul/99/35.2-R37.3
PROJECT ID: 0612000241

SCALE: 1" = 10' Horiz.
1" = 10' Vert.

All Dimensions are US Survey Feet

RMP1
CROSS SECTIONS

FOR EARTHWORK DEVELOPMENT ONLY

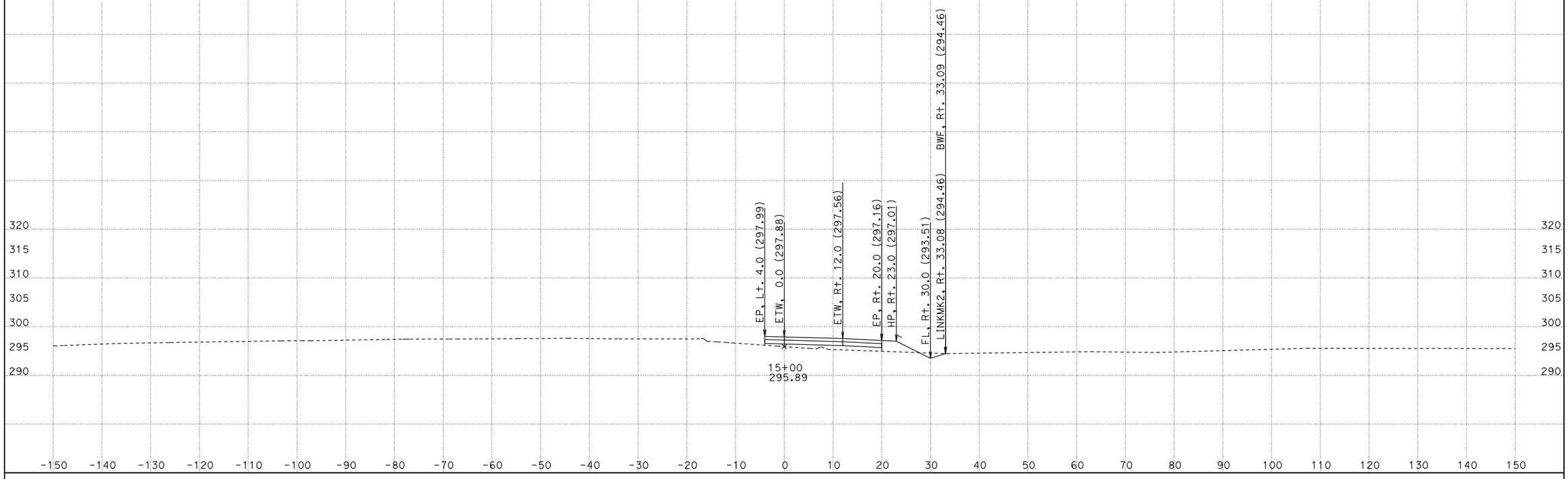

CREATED BY: David Velazco
DATE: 12/16/2014
KC Project: 36020B File: D:\DEPign\Projects\Active\Tul 99 (06-360234)\36020B\newdramp1.ear

CONTRACT: 360231
DIST/CO/RTE/PM: 06/Tul/99/35.2-R37.3
PROJECT ID: 0612000241

SCALE: 1" = 10' Horiz.
1" = 10' Vert.

All Dimensions are US Survey Feet

RMP1
CROSS SECTIONS

FOR EARTHWORK DEVELOPMENT ONLY

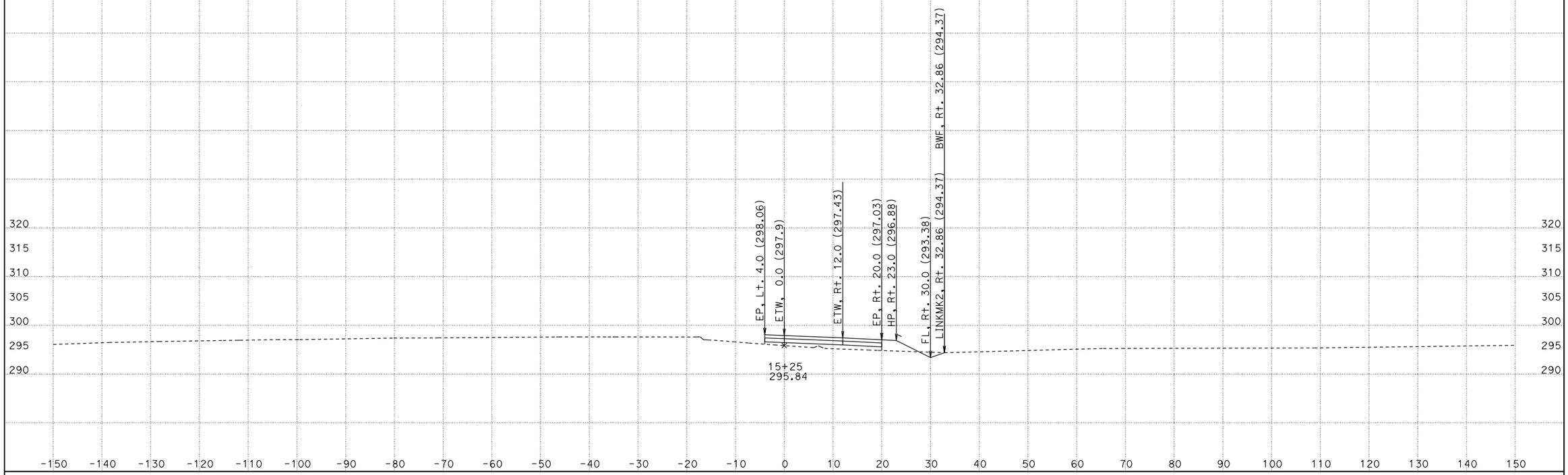

CREATED BY: David Velazco
DATE: 12/16/2014
KC Project: 36020B File: D:\DEPign\Projects\Active\Tul 99 (06-360234)\36020B\newdramp1.ear

CONTRACT: 360231
DIST/CO/RTE/PM: 06/Tul/99/35.2-R37.3
PROJECT ID: 0612000241

SCALE: 1" = 10' Horiz.
1" = 10' Vert.

All Dimensions are US Survey Feet

RMP1
CROSS SECTIONS

FOR EARTHWORK DEVELOPMENT ONLY

CREATED BY: David Velazco
DATE: 12/16/2014
KC Project: 36020B File: D:\DEPign\Projects\Active\Tul 99 (06-360234)\36020B\newdramp1.ear

CONTRACT: 360231
DIST/CO/RTE/PM: 06/Tul/99/35.2-R37.3
PROJECT ID: 0612000241

SCALE: 1" = 10' Horiz.
1" = 10' Vert.

All Dimensions are US Survey Feet

RMP1
CROSS SECTIONS

FOR EARTHWORK DEVELOPMENT ONLY

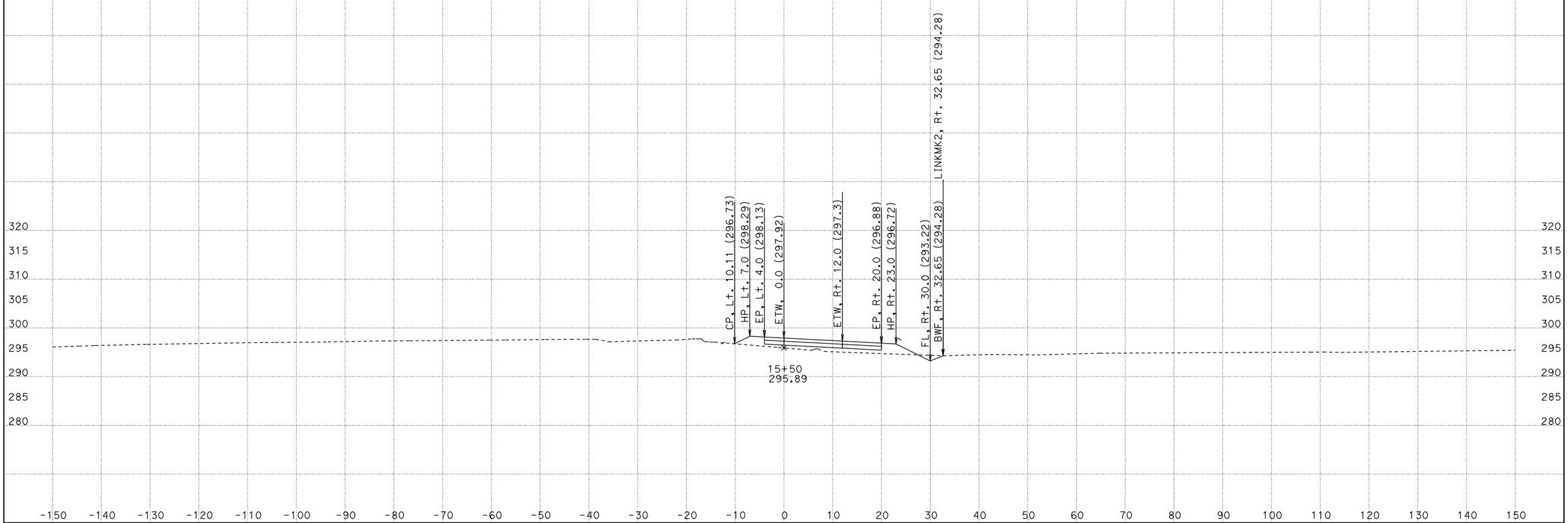

CREATED BY: David Velazco
DATE: 12/16/2014
KC Project: 36020B File: D:\DEPign\Projects\Active\Tul 99 (06-360234)\36020B\newdramp1.ear

CONTRACT: 360231
DIST/CO/RTE/PM: 06/Tul/99/35.2-R37.3
PROJECT ID: 0612000241

SCALE: 1" = 10' Horiz.
1" = 10' Vert.

All Dimensions are US Survey Feet

RMP1
CROSS SECTIONS

FOR EARTHWORK DEVELOPMENT ONLY

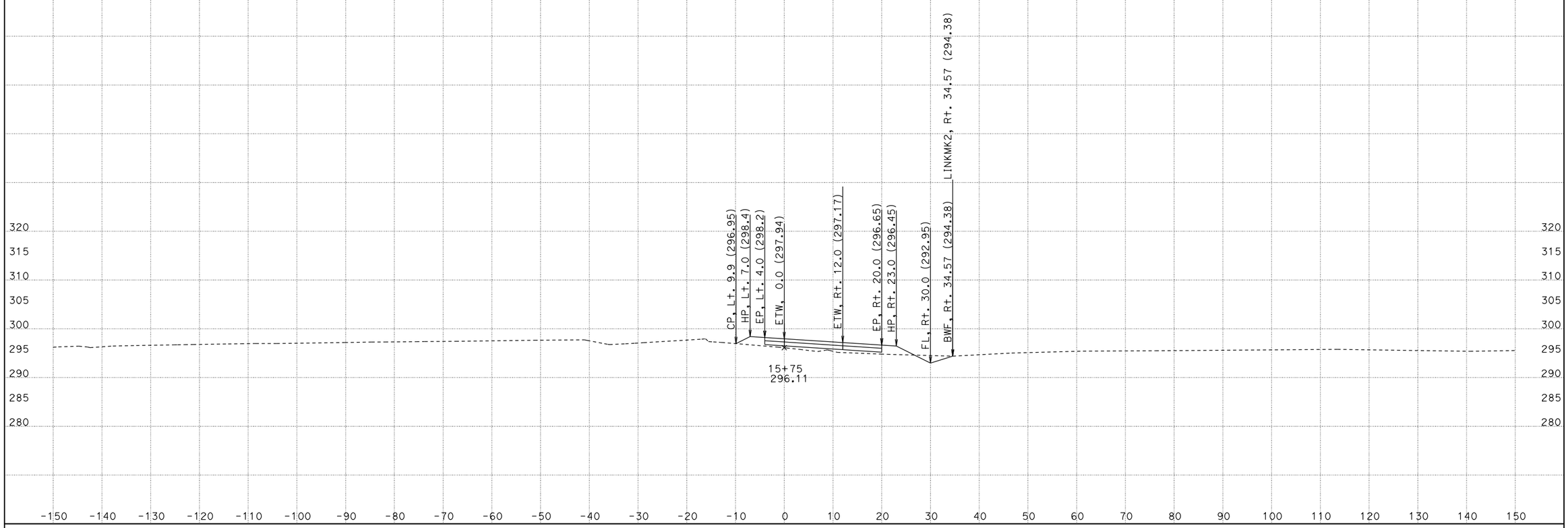

CREATED BY: David Velazco
DATE: 12/16/2014
KC Project: 36020B File: D:\DEPign\Projects\Active\Tul 99 (06-360234)\36020B\newdramp1.ear

CONTRACT: 360231
DIST/CO/RTE/PM: 06/Tul/99/35.2-R37.3
PROJECT ID: 0612000241

SCALE: 1" = 10' Horiz.
1" = 10' Vert.

All Dimensions are US Survey Feet

RMP1
CROSS SECTIONS

FOR EARTHWORK DEVELOPMENT ONLY

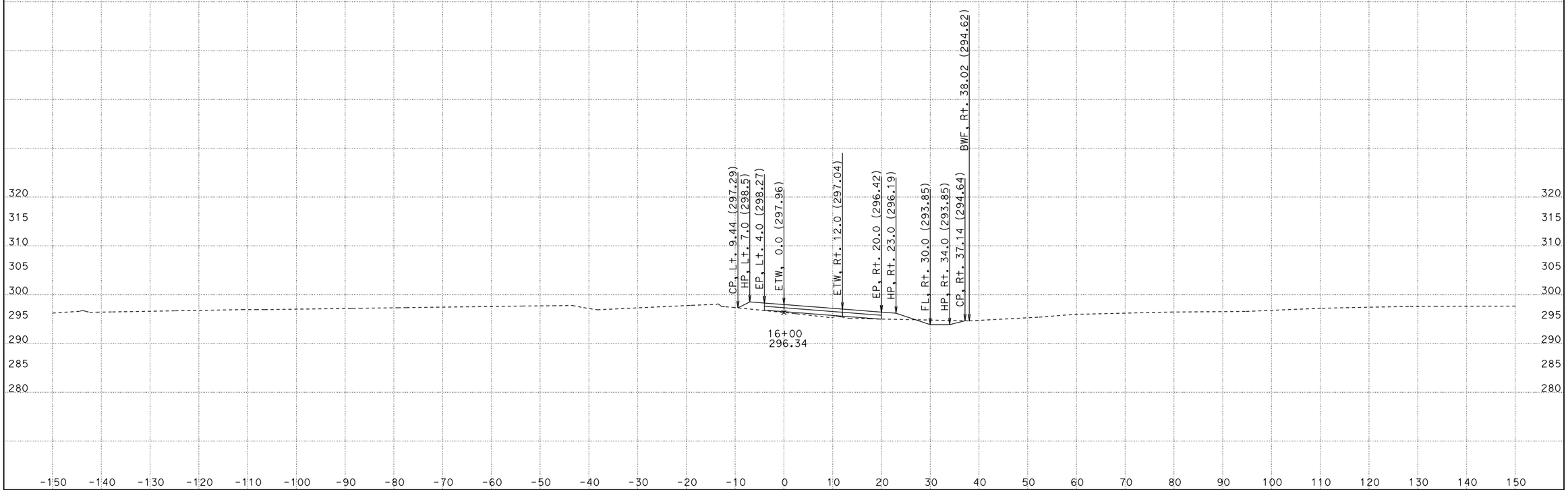

CREATED BY: David Velazco
DATE: 12/16/2014
KC Project: 36020B File: D:\DEPign\Projects\Active\Tul 99 (06-360234)\36020B\newdramp1.ear

CONTRACT: 360231
DIST/CO/RTE/PM: 06/Tul/99/35.2-R37.3
PROJECT ID: 0612000241

SCALE: 1" = 10' Horiz.
1" = 10' Vert.

All Dimensions are US Survey Feet

RMP1
CROSS SECTIONS

FOR EARTHWORK DEVELOPMENT ONLY

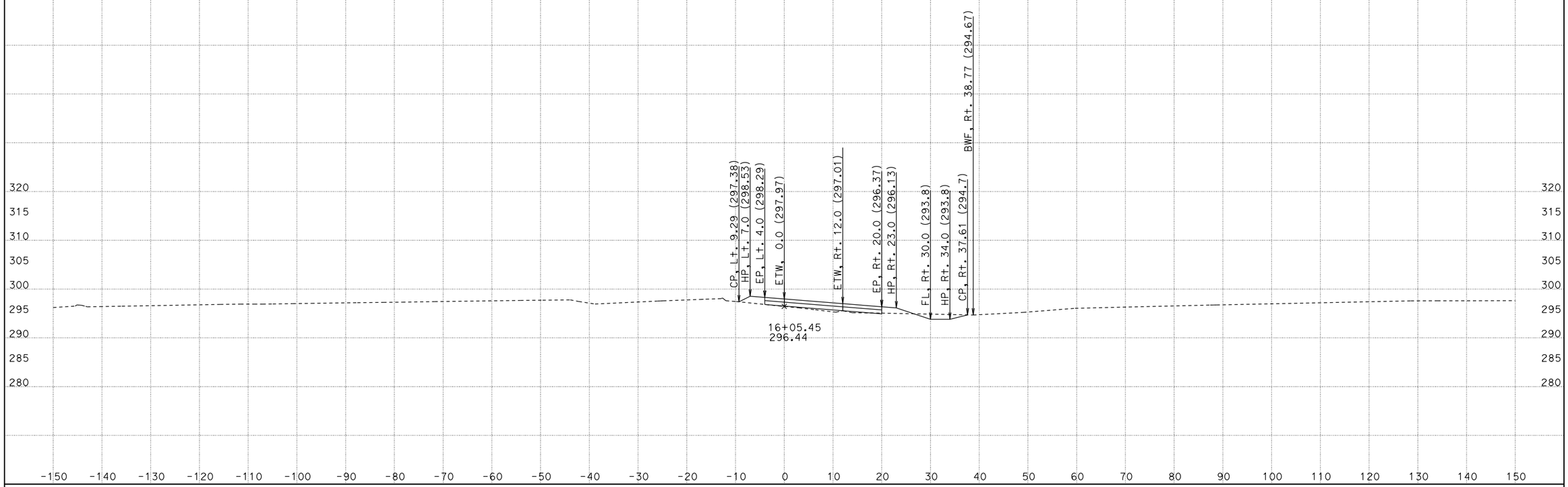

CREATED BY: David Velazco
DATE: 12/16/2014
KC Project: 36020B File: D:\DEPign\Projects\Active\Tul 99 (06-360234)\36020B\newdramp1.ear

CONTRACT: 360231
DIST/CO/RTE/PM: 06/Tul/99/35.2-R37.3
PROJECT ID: 0612000241

SCALE: 1" = 10' Horiz.
1" = 10' Vert.

All Dimensions are US Survey Feet

RMP1
CROSS SECTIONS

FOR EARTHWORK DEVELOPMENT ONLY

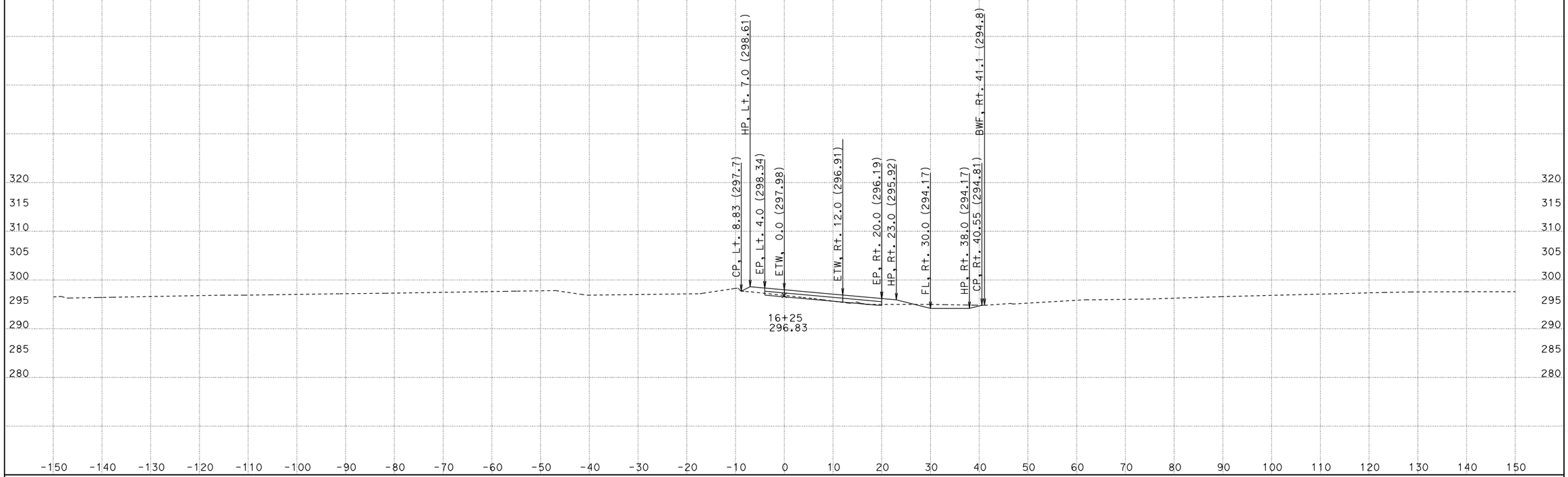

CREATED BY: David Velazco
DATE: 12/16/2014
KC Project: 36020B File: D:\DEPign\Projects\Active\Tul 99 (06-360234)\36020B\newdramp1.ear

CONTRACT: 360231
DIST/CO/RTE/PM: 06/Tul/99/35.2-R37.3
PROJECT ID: 0612000241

SCALE: 1" = 10' Horiz.
1" = 10' Vert.

All Dimensions are US Survey Feet

RMP1
CROSS SECTIONS

FOR EARTHWORK DEVELOPMENT ONLY

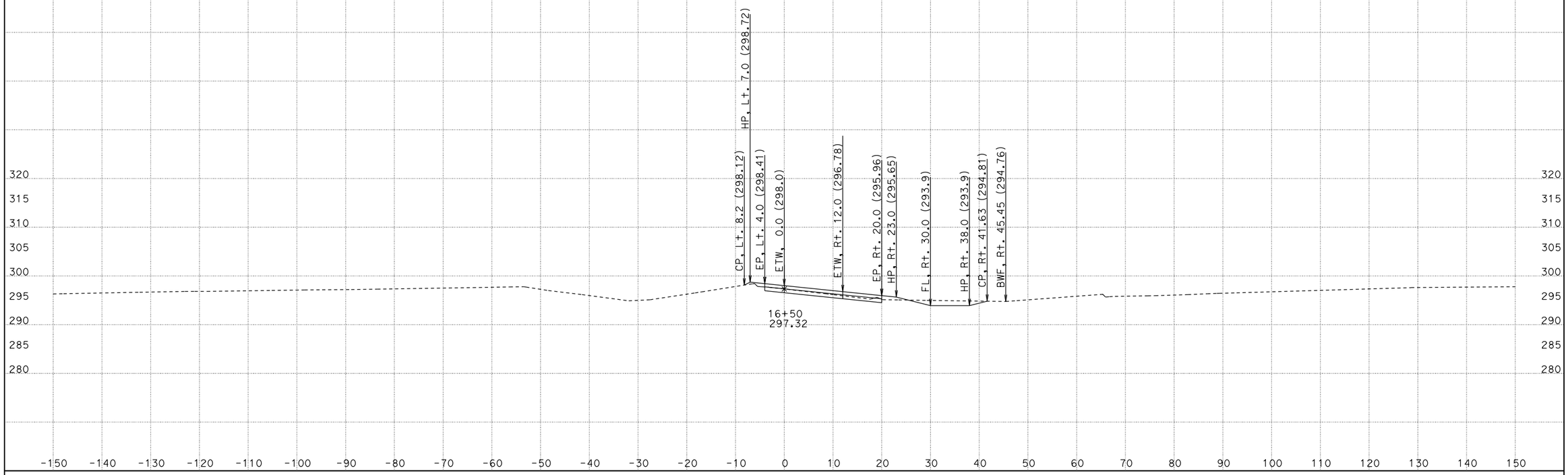

CREATED BY: David Velazco
DATE: 12/16/2014
KC Project: 36020B File: D:\DEPign\Projects\Active\Tul 99 (06-360234)\36020B\newdramp1.ear

CONTRACT: 360231
DIST/CO/RTE/PM: 06/Tul/99/35.2-R37.3
PROJECT ID: 0612000241

SCALE: 1" = 10' Horiz.
1" = 10' Vert.

All Dimensions are US Survey Feet

RMP1
CROSS SECTIONS

FOR EARTHWORK DEVELOPMENT ONLY

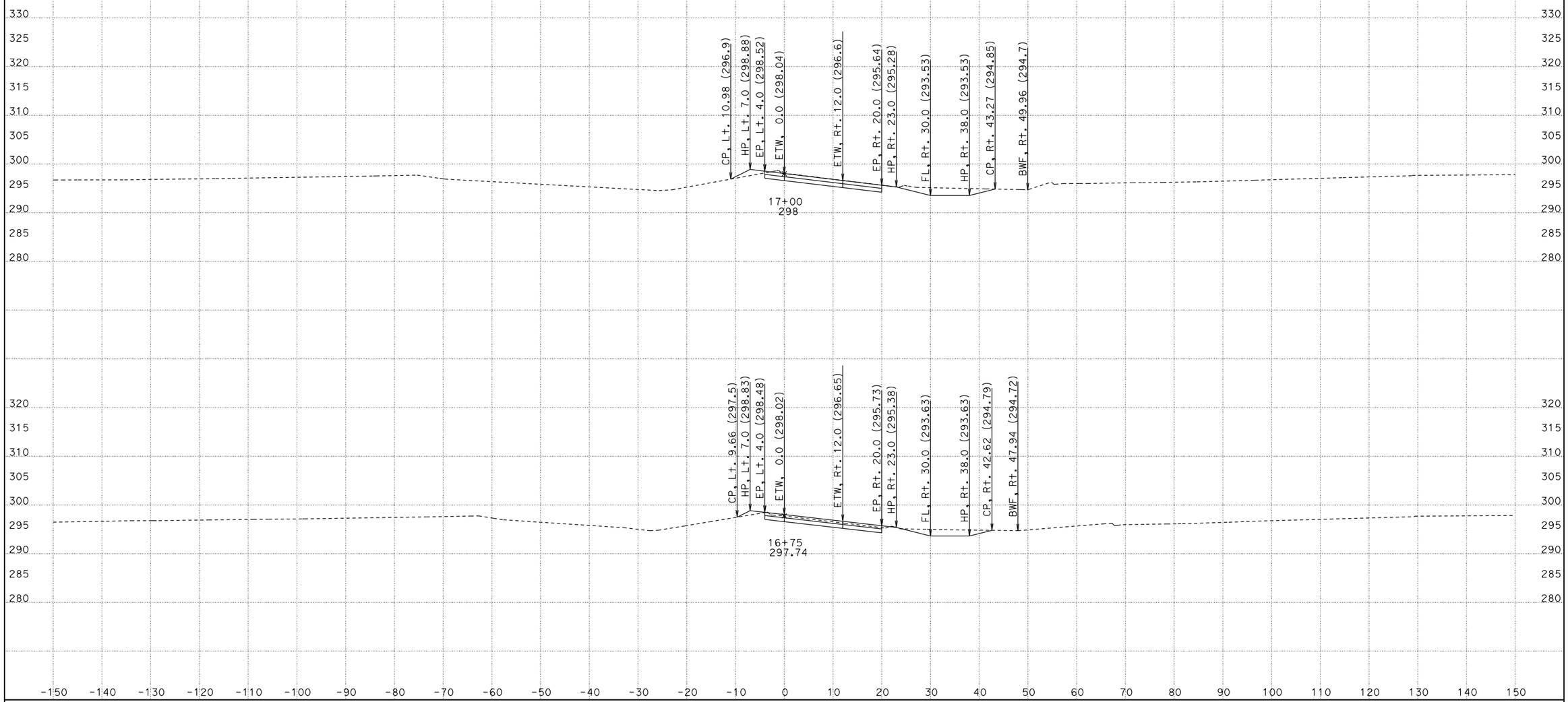

CREATED BY: David Velazco

DATE: 12/16/2014

KC Project: 36020B File: D:\DEPign\Projects\Active\Tul 99 (06-360234)\36020B\newdramp1.ear

CONTRACT: 360231

DIST/CO/RTE/PM: 06/Tul/99/35.2-R37.3

PROJECT ID: 0612000241

SCALE: 1" = 10' Horiz.
1" = 10' Vert.

All Dimensions are US Survey Feet

RMP1
CROSS SECTIONS

SHEET 28 OF 35

FOR EARTHWORK DEVELOPMENT ONLY

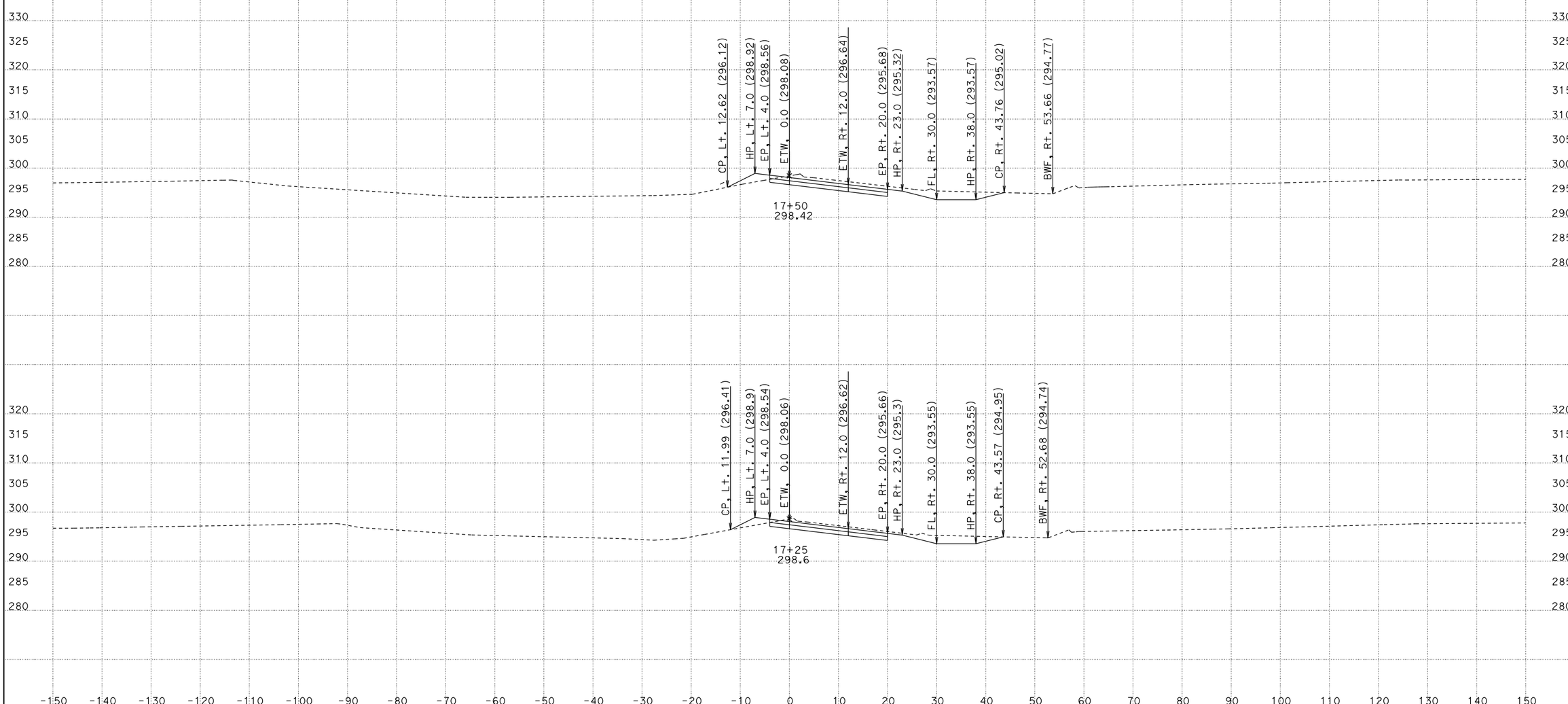

CREATED BY: David Velazco
DATE: 12/16/2014
KC Project: 36020B File: D:\DEPign\Projects\Active\Tul 99 (06-360234)\36020B\newdramp1.ear

CONTRACT: 360231
DIST/CO/RTE/PM: 06/Tul/99/35.2-R37.3
PROJECT ID: 0612000241

SCALE: 1" = 10' Horiz.
1" = 10' Vert.

All Dimensions are US Survey Feet

RMP1
CROSS SECTIONS

FOR EARTHWORK DEVELOPMENT ONLY



CREATED BY: David Velazco
DATE: 12/16/2014
KC Project: 36020B File: D:\DEPign\Projects\Active\Tul 99 (06-360234)\36020B\newdramp1.ear

CONTRACT: 360231
DIST/CO/RTE/PM: 06/Tul/99/35.2-R37.3
PROJECT ID: 0612000241

SCALE: 1" = 10' Horiz.
1" = 10' Vert.

All Dimensions are US Survey Feet

RMP1
CROSS SECTIONS

FOR EARTHWORK DEVELOPMENT ONLY

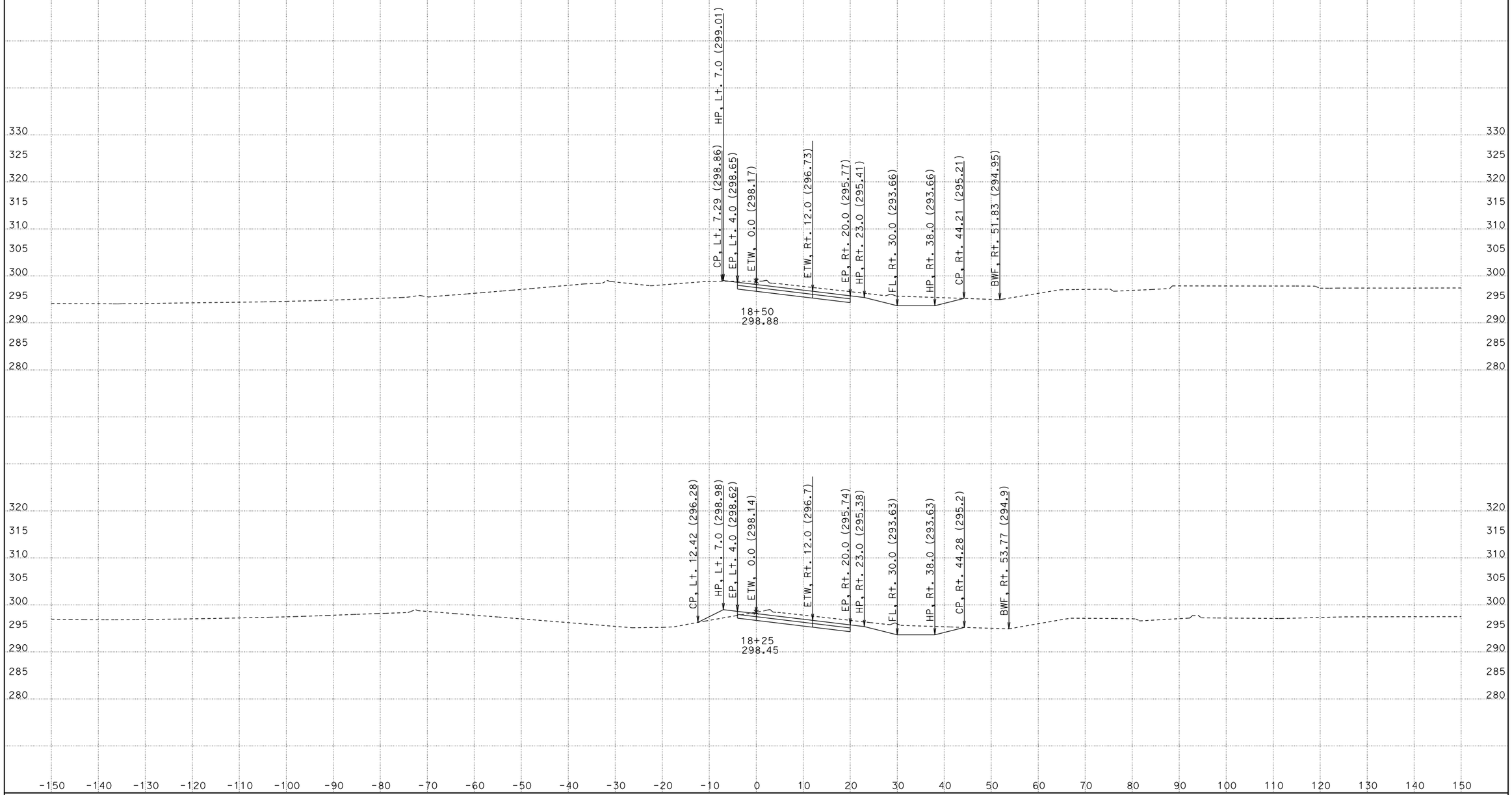

CREATED BY: David Velazco

DATE: 12/16/2014

KC Project: 36020B File: D:\DEPign\Projects\Active\Tul 99 (06-360234)\36020B\newdramp1.ear

CONTRACT: 360231

DIST/CO/RTE/PM: 06/Tul/99/35.2-R37.3

PROJECT ID: 0612000241

SCALE: 1" = 10' Horiz.
1" = 10' Vert.

All Dimensions are US Survey Feet

RMP1
CROSS SECTIONS

SHEET 31 OF 35

FOR EARTHWORK DEVELOPMENT ONLY

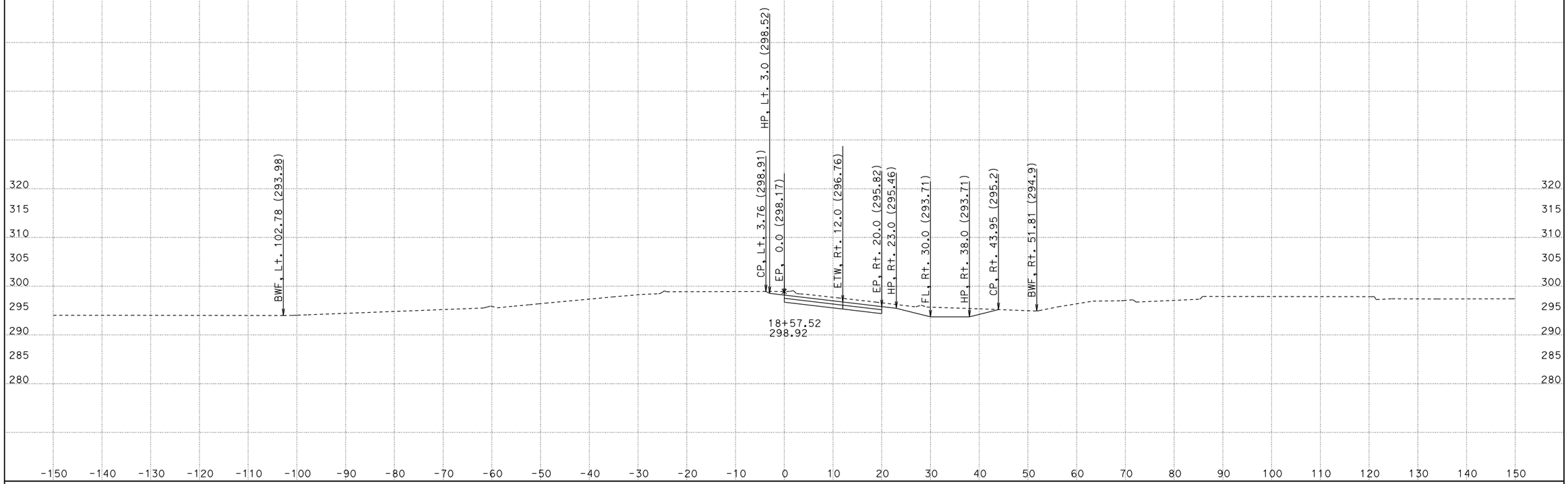

CREATED BY: David Velazco
DATE: 12/16/2014
KC Project: 36020B File: D:\DEPign\Projects\Active\Tul 99 (06-360234)\36020B\newdramp1.ear

CONTRACT: 360231
DIST/CO/RTE/PM: 06/Tul/99/35.2-R37.3
PROJECT ID: 0612000241

SCALE: 1" = 10' Horiz.
1" = 10' Vert.

All Dimensions are US Survey Feet

RMP1
CROSS SECTIONS

FOR EARTHWORK DEVELOPMENT ONLY

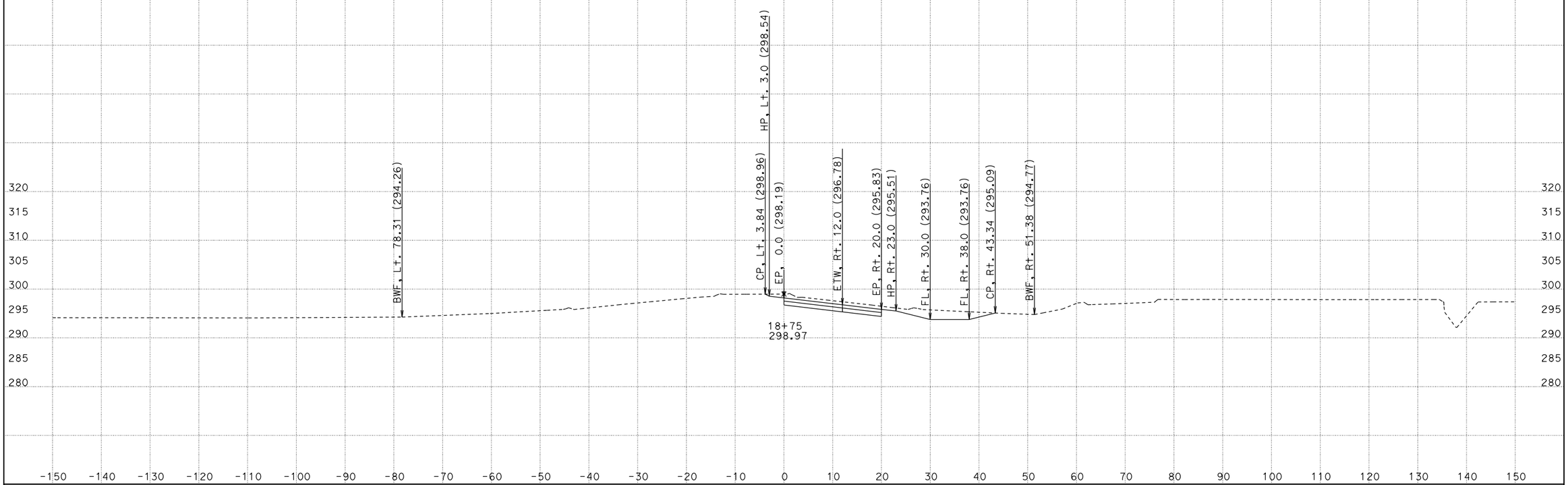

CREATED BY: David Velazco
DATE: 12/16/2014
KC Project: 36020B File: D:\DEPign\Projects\Active\Tul 99 (06-360234)\36020B\newdramp1.ear

CONTRACT: 360231
DIST/CO/RTE/PM: 06/Tul/99/35.2-R37.3
PROJECT ID: 0612000241

SCALE: 1" = 10' Horiz.
1" = 10' Vert.

All Dimensions are US Survey Feet

RMP1
CROSS SECTIONS

FOR EARTHWORK DEVELOPMENT ONLY

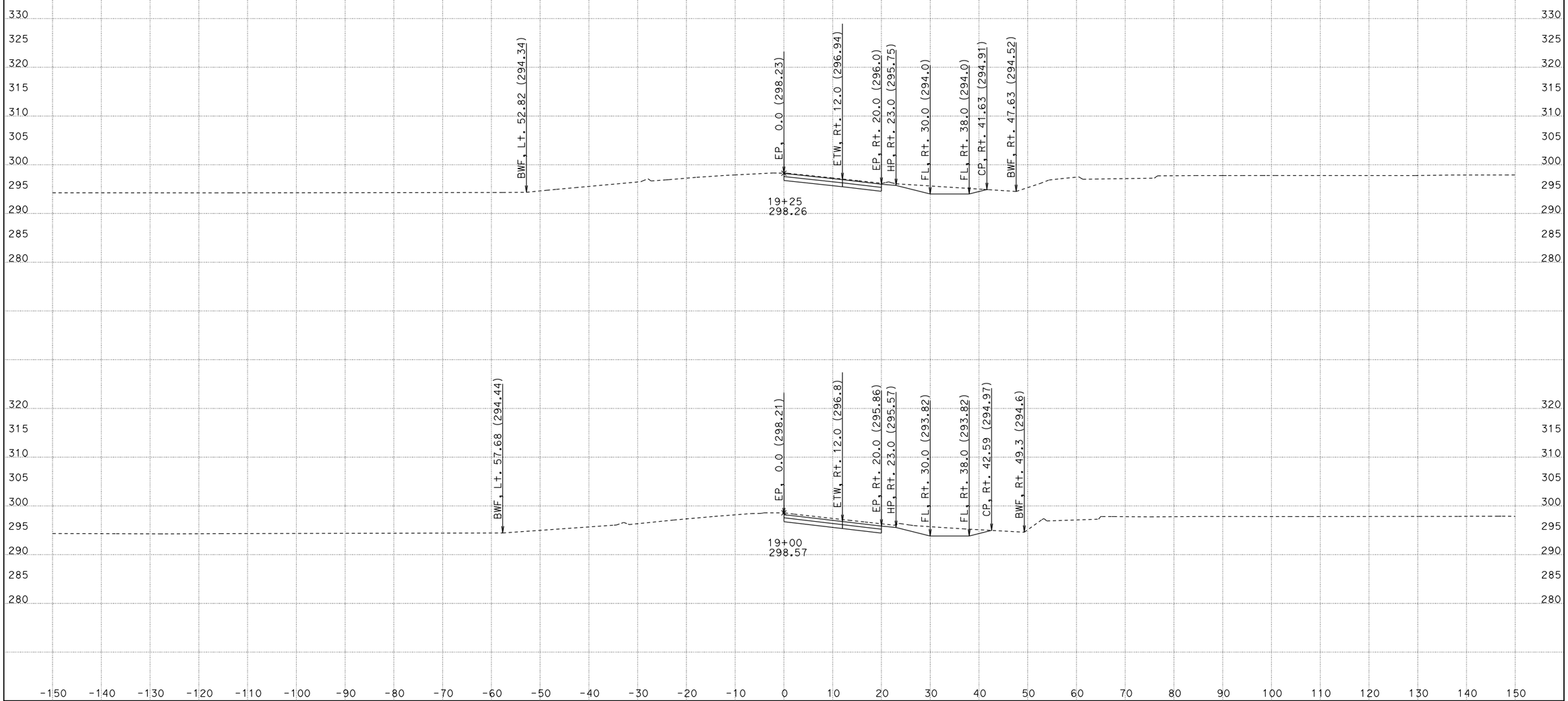

CREATED BY: David Velazco
DATE: 12/16/2014
KC Project: 36020B File: D:\DEPign\Projects\Active\Tul 99 (06-360234)\36020B\newdramp1.ear

CONTRACT: 360231
DIST/CO/RTE/PM: 06/Tul/99/35.2-R37.3
PROJECT ID: 0612000241

SCALE: 1" = 10' Horiz.
1" = 10' Vert.

All Dimensions are US Survey Feet

RMP1
CROSS SECTIONS

FOR EARTHWORK DEVELOPMENT ONLY

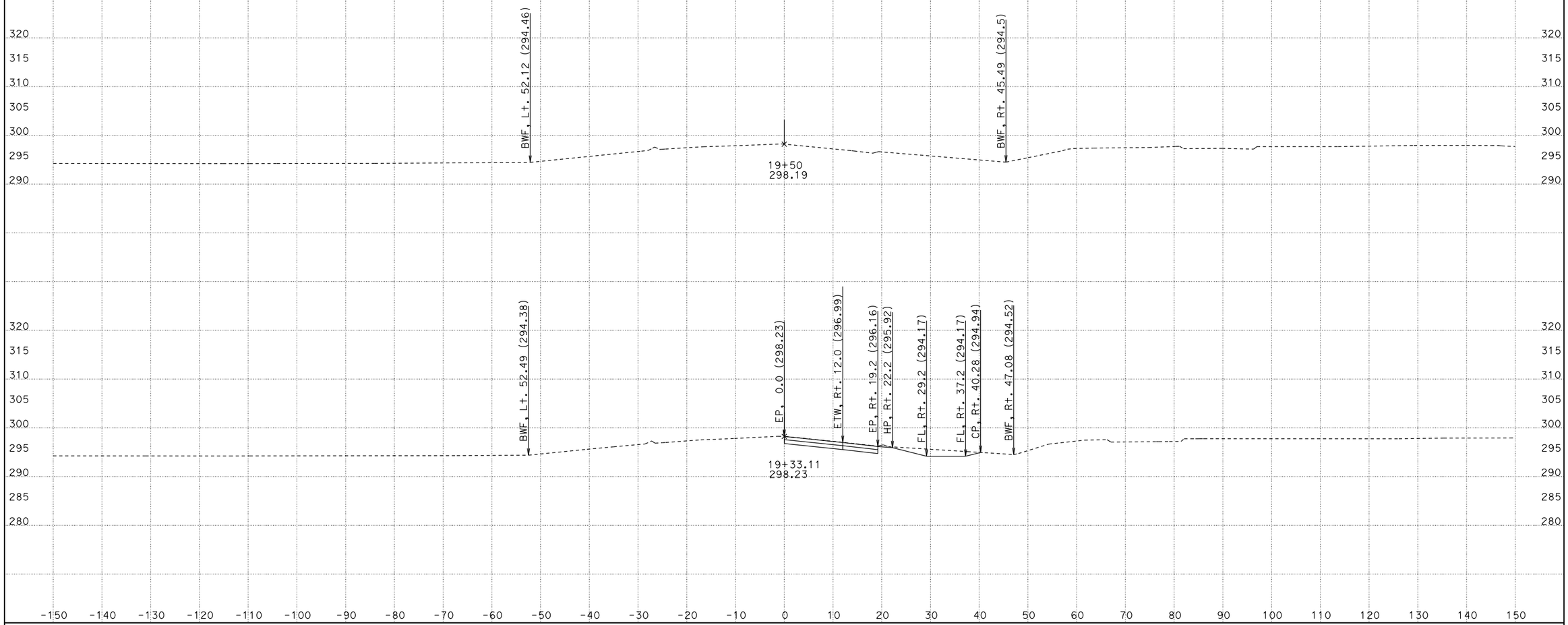

CREATED BY: David Velazco
DATE: 12/16/2014
KC Project: 36020B File: D:\DEPign\Projects\Active\Tul 99 (06-360234)\36020B\newdramp1.ear

CONTRACT: 360231
DIST/CO/RTE/PM: 06/Tul/99/35.2-R37.3
PROJECT ID: 0612000241

SCALE: 1" = 10' Horiz.
1" = 10' Vert.

All Dimensions are US Survey Feet

RMP1
CROSS SECTIONS