FOR EARTHWORK DEVELOPMENT ONLY

All Dimensions are U.S. Survey Feet

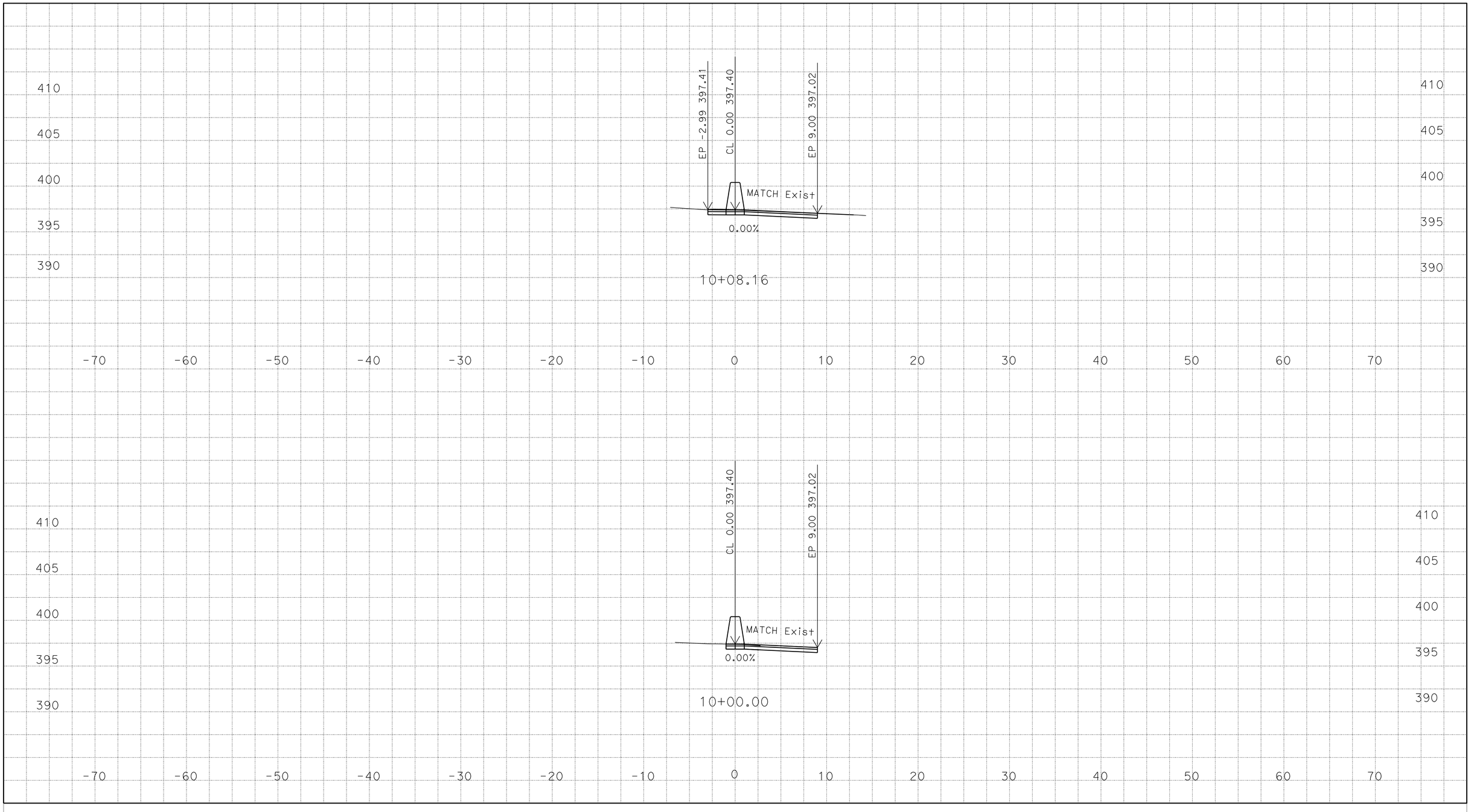

DATE: 01/16/2015
SCALE: 1"=5' Horiz.
1"=5' Vert.
CREATED BY: HARJINDER SEKHON

DIST/CO/RTE/PM: 06/Fre/168/PM R6.9/R7.1

PROJECT ID:0612000328

B1 LINE

CROSS SECTIONS

SHEET 1 OF 35

FOR EARTHWORK DEVELOPMENT ONLY

All Dimensions are U.S. Survey Feet

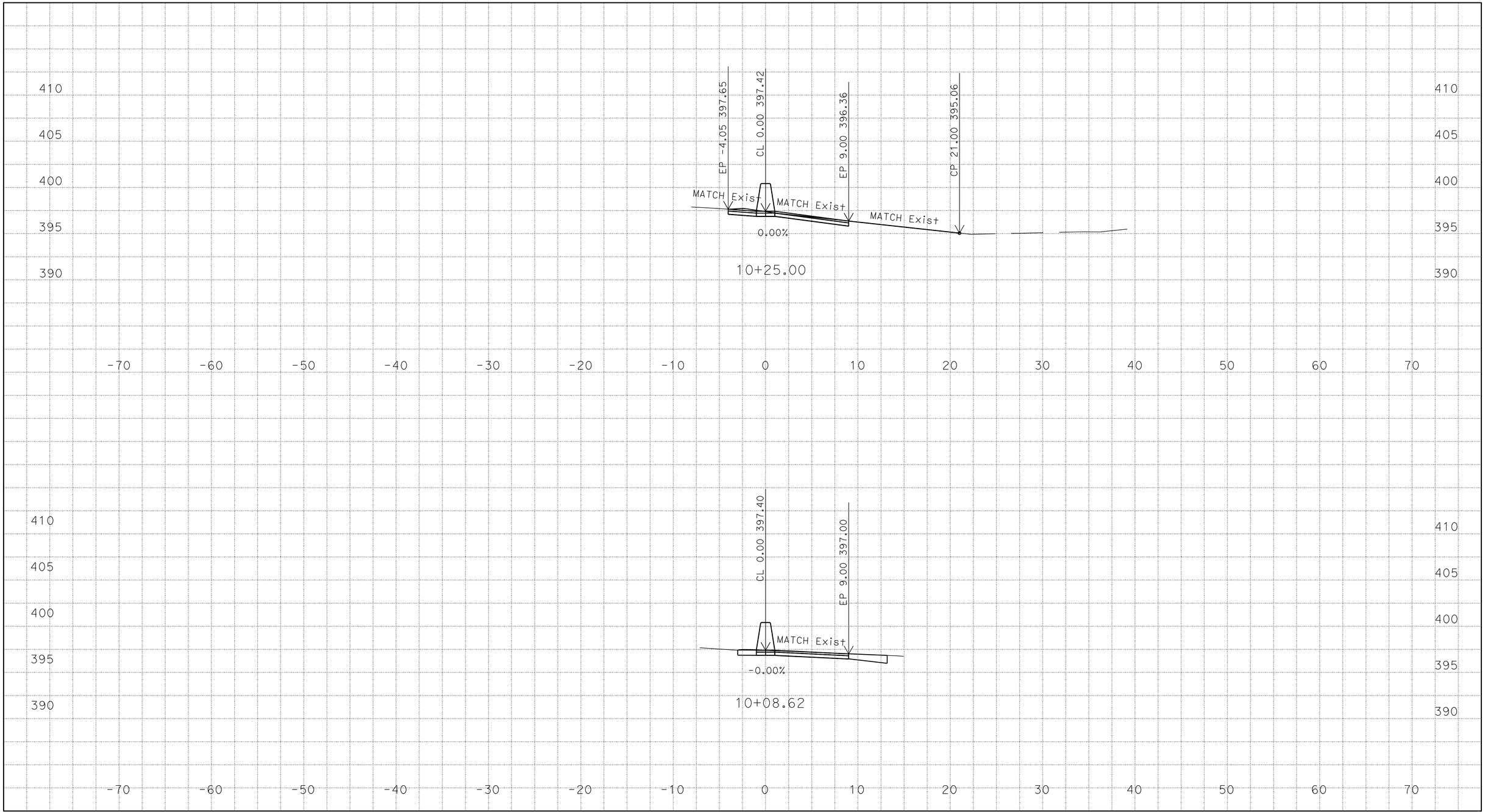

DATE: 01/16/2015
SCALE: 1"=5' Horiz.
1"=5' Vert.
CREATED BY: HARJINDER SEKHON

CONTRACT: 06-0P9804
DIST/CO/RTE/PM: 06/Fre/168/PM R6.9/R7.1
PROJECT ID:0612000328

B1 LINE
CROSS SECTIONS
SHEET 2 OF 35

FOR EARTHWORK DEVELOPMENT ONLY

All Dimensions are U.S. Survey Feet

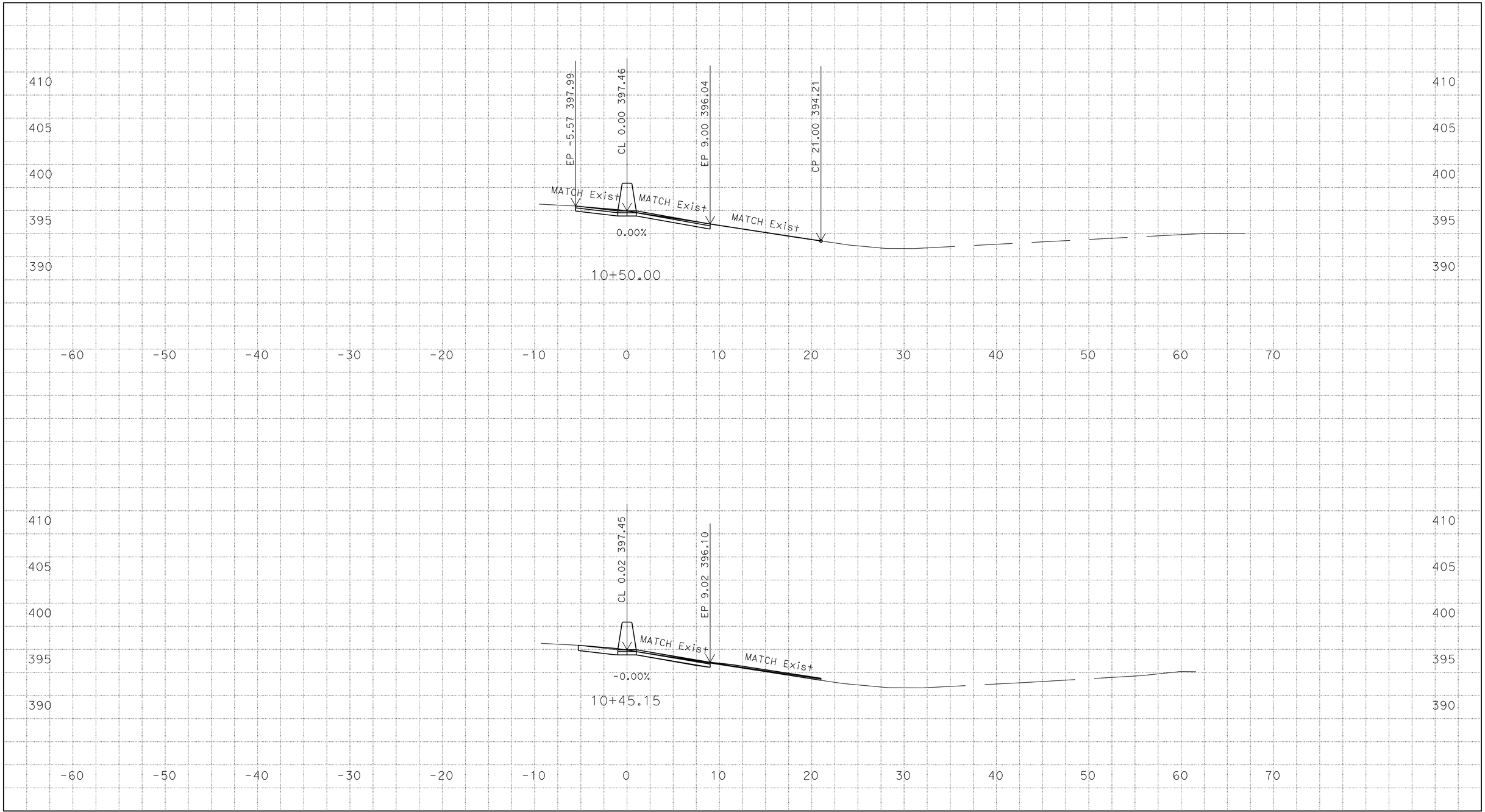

DATE: 01/16/2015
SCALE: 1"=5' Horiz.
1"=5' Vert.
CREATED BY: HARJINDER SEKHON

CONTRACT: 06-0P9804
DIST/CO/RTE/PM: 06/Fre/168/PM R6.9/R7.1
PROJECT ID:0612000328

B1 LINE
CROSS SECTIONS
SHEET 3 OF 35

FOR EARTHWORK DEVELOPMENT ONLY

All Dimensions are U.S. Survey Feet

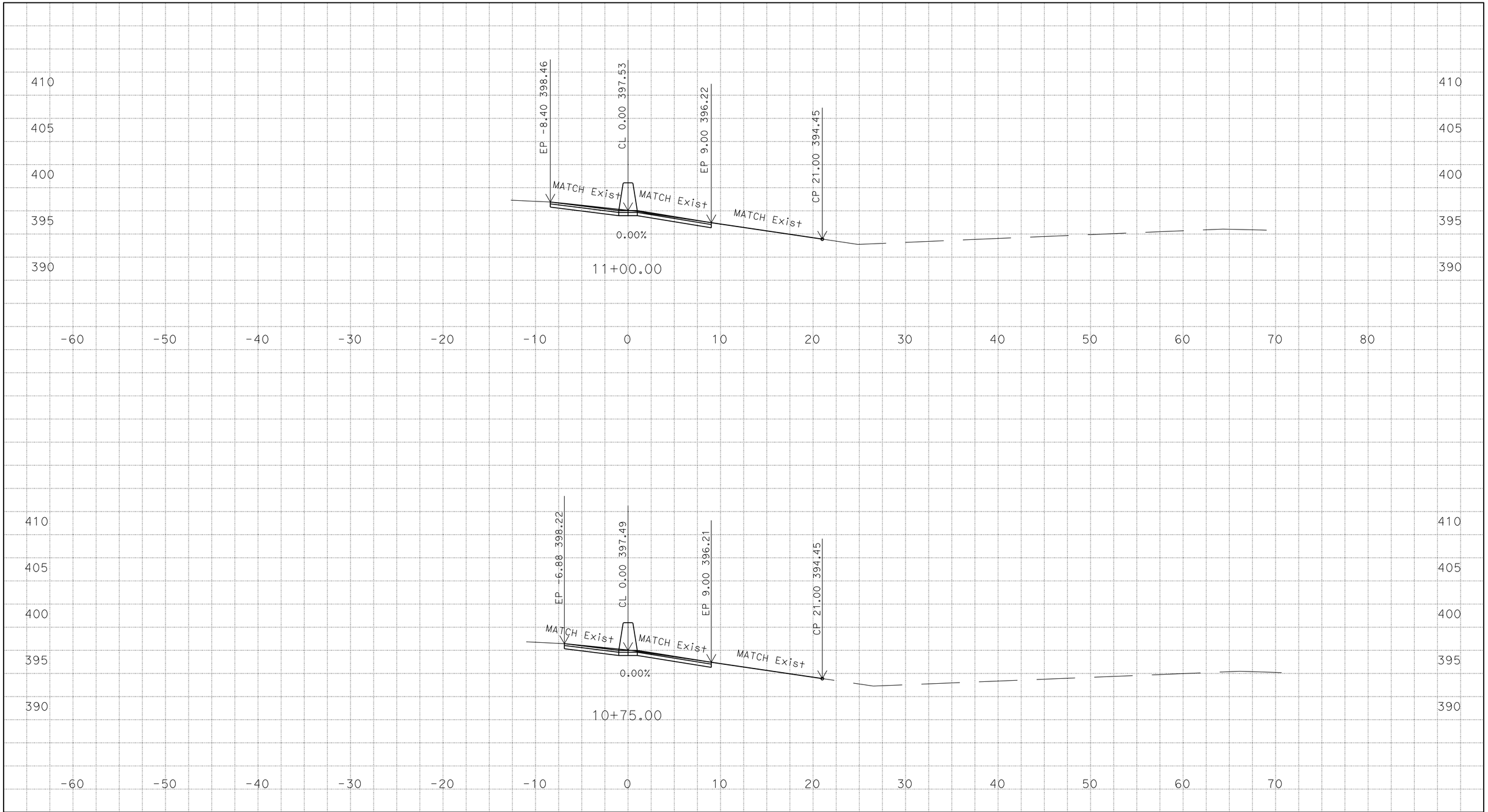

DATE: 01/16/2015
SCALE: 1"=5' Horiz.
1"=5' Vert.
CREATED BY: HARJINDER SEKHON

CONTRACT: 06-0P9804
DIST/CO/RTE/PM: 06/Fre/168/PM R6.9/R7.1
PROJECT ID:0612000328

B1 LINE
CROSS SECTIONS
SHEET 4 OF 35

FOR EARTHWORK DEVELOPMENT ONLY

All Dimensions are U.S. Survey Feet

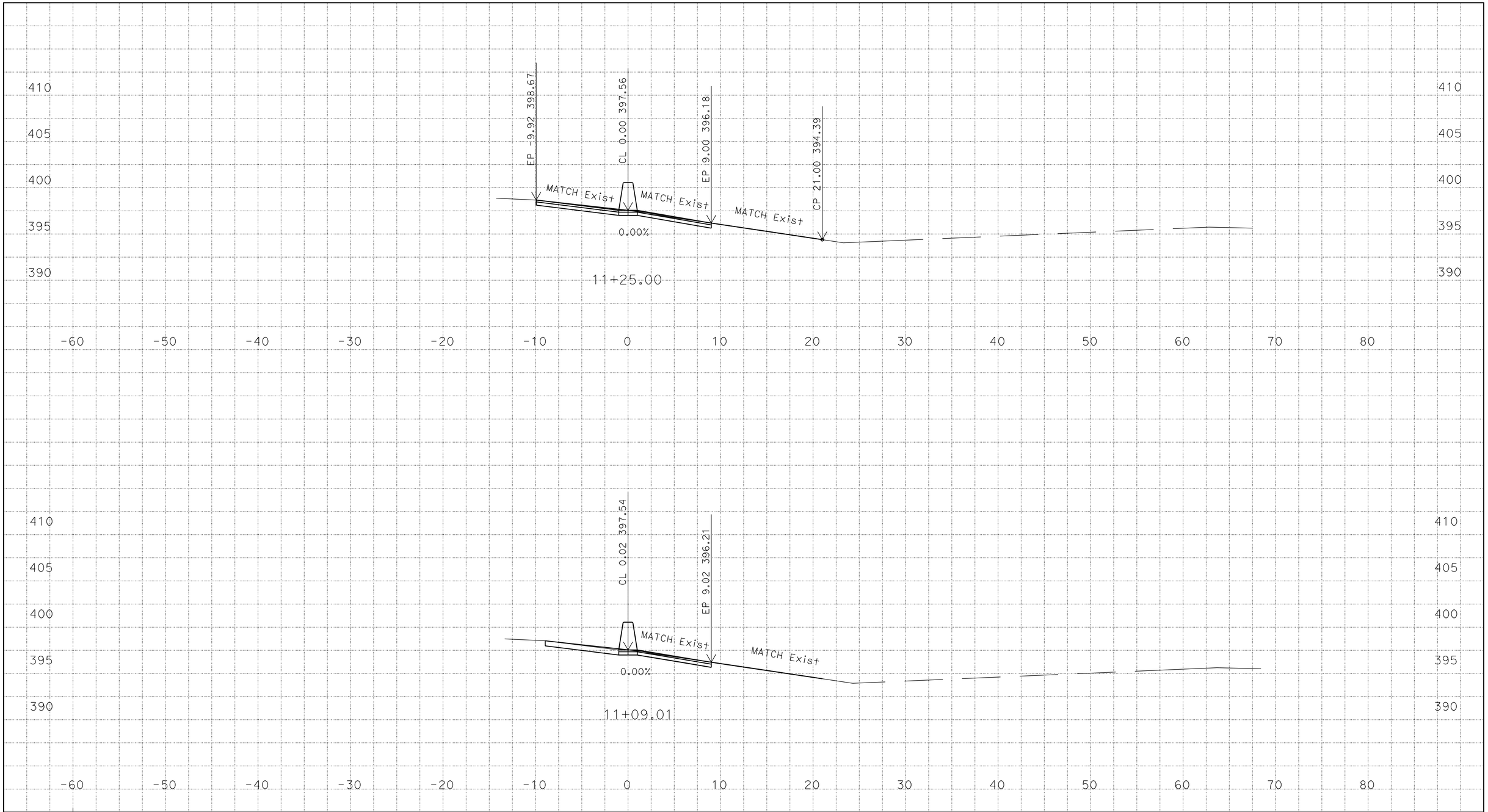

DATE: 01/16/2015
SCALE: 1"=5' Horiz.
1"=5' Vert.
CREATED BY: HARJINDER SEKHON

CONTRACT: 06-0P9804
DIST/CO/RTE/PM: 06/Fre/168/PM R6.9/R7.1
PROJECT ID:0612000328

B1 LINE
CROSS SECTIONS
SHEET 5 OF 35

FOR EARTHWORK DEVELOPMENT ONLY

All Dimensions are U.S. Survey Feet

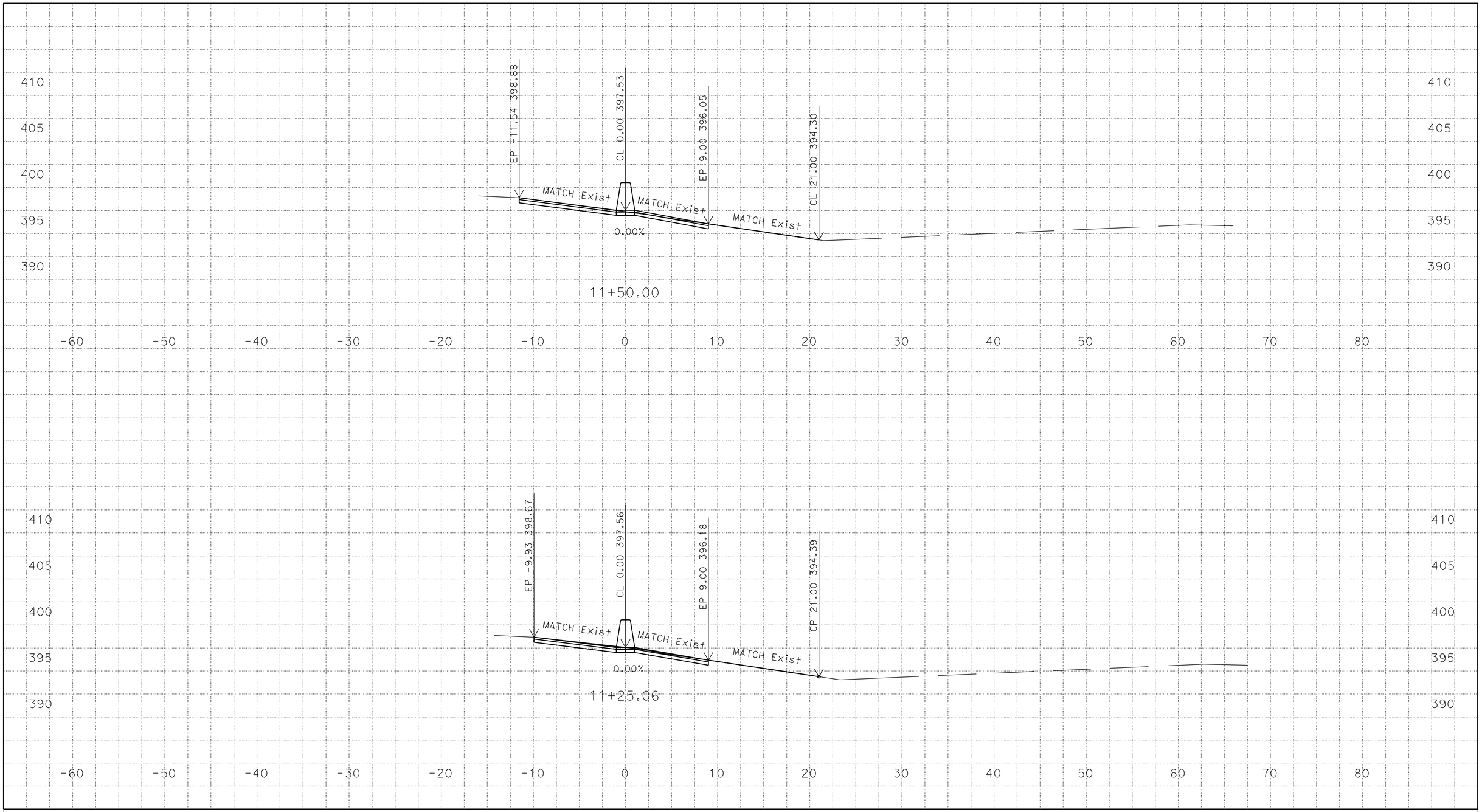

DATE: 01/16/2015
SCALE: 1"=5' Horiz.
1"=5' Vert.
CREATED BY: HARJINDER SEKHON

CONTRACT: 06-0P9804
DIST/CO/RTE/PM: 06/Fre/168/PM R6.9/R7.1
PROJECT ID:0612000328

B1 LINE
CROSS SECTIONS
SHEET 6 OF 35

FOR EARTHWORK DEVELOPMENT ONLY

All Dimensions are U.S. Survey Feet

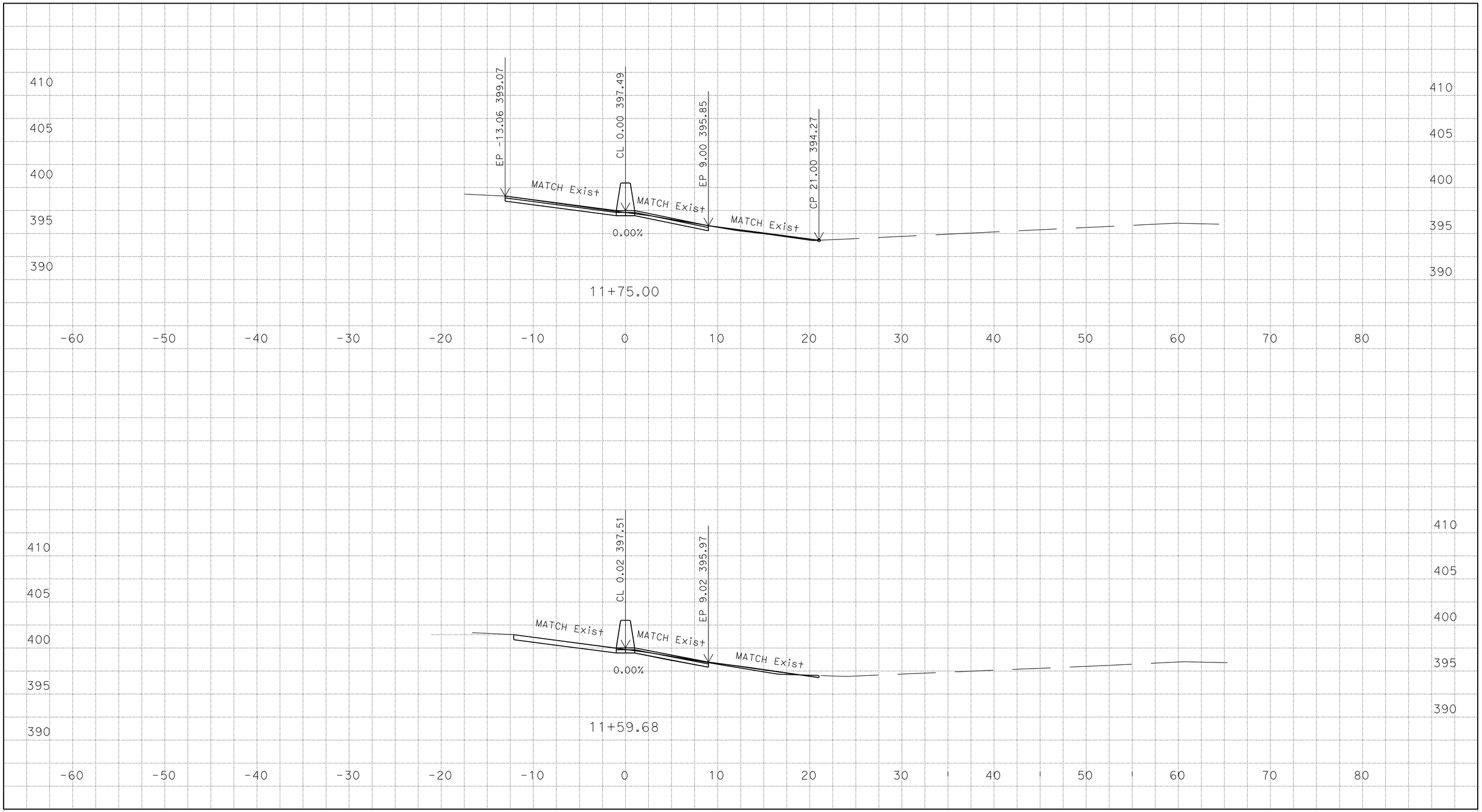

DATE: 01/16/2015
SCALE: 1"=5' Horiz.
1"=5' Vert.
CREATED BY: HARJINDER SEKHON

CONTRACT: 06-0P9804
DIST/CO/RTE/PM: 06/Fre/168/PM R6.9/R7.1
PROJECT ID:0612000328

B1 LINE
CROSS SECTIONS
SHEET 7 OF 35

FOR EARTHWORK DEVELOPMENT ONLY

All Dimensions are U.S. Survey Feet

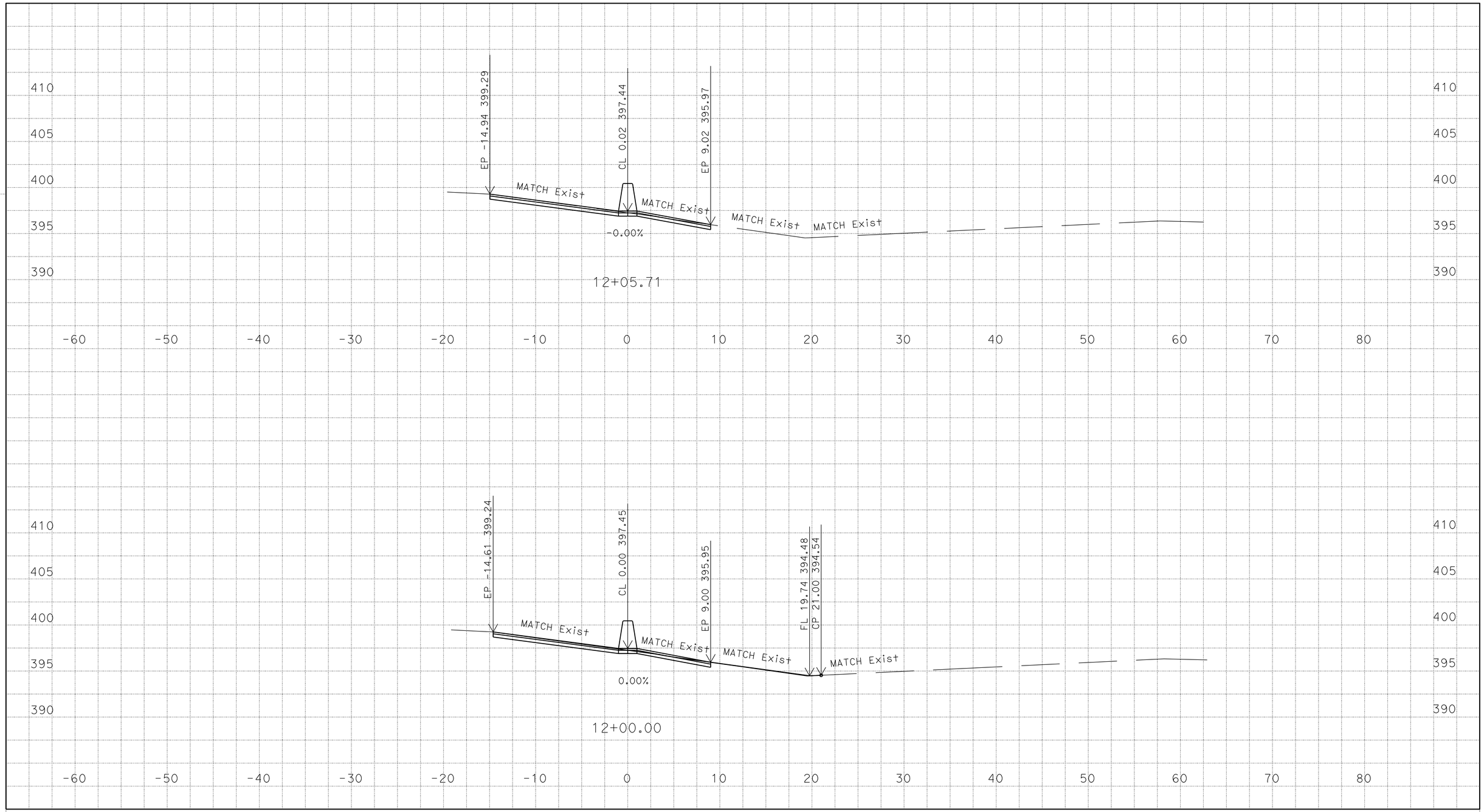

DATE: 01/16/2015
SCALE: 1"=5' Horiz.
1"=5' Vert.
CREATED BY: HARJINDER SEKHON

CONTRACT: 06-0P9804
DIST/CO/RTE/PM: 06/Fre/168/PM R6.9/R7.1
PROJECT ID:0612000328

B1 LINE
CROSS SECTIONS
SHEET 8 OF 35

FOR EARTHWORK DEVELOPMENT ONLY

All Dimensions are U.S. Survey Feet

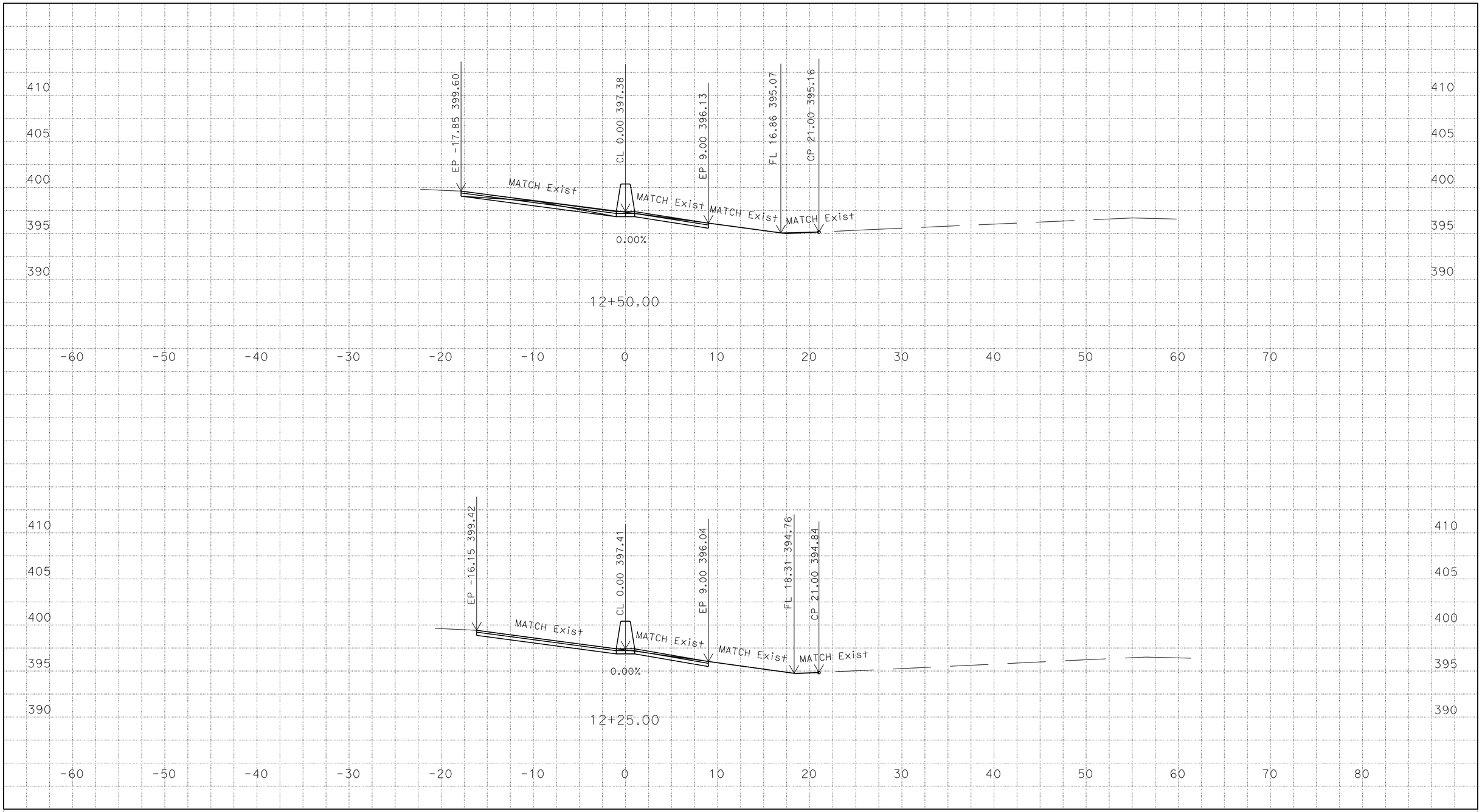

DATE: 01/16/2015
SCALE: 1"=5' Horiz.
1"=5' Vert.
CREATED BY: HARJINDER SEKHON

CONTRACT: 06-0P9804
DIST/CO/RTE/PM: 06/Fre/168/PM R6.9/R7.1
PROJECT ID:0612000328

B1 LINE
CROSS SECTIONS
SHEET 9 OF 35

FOR EARTHWORK DEVELOPMENT ONLY

All Dimensions are U.S. Survey Feet

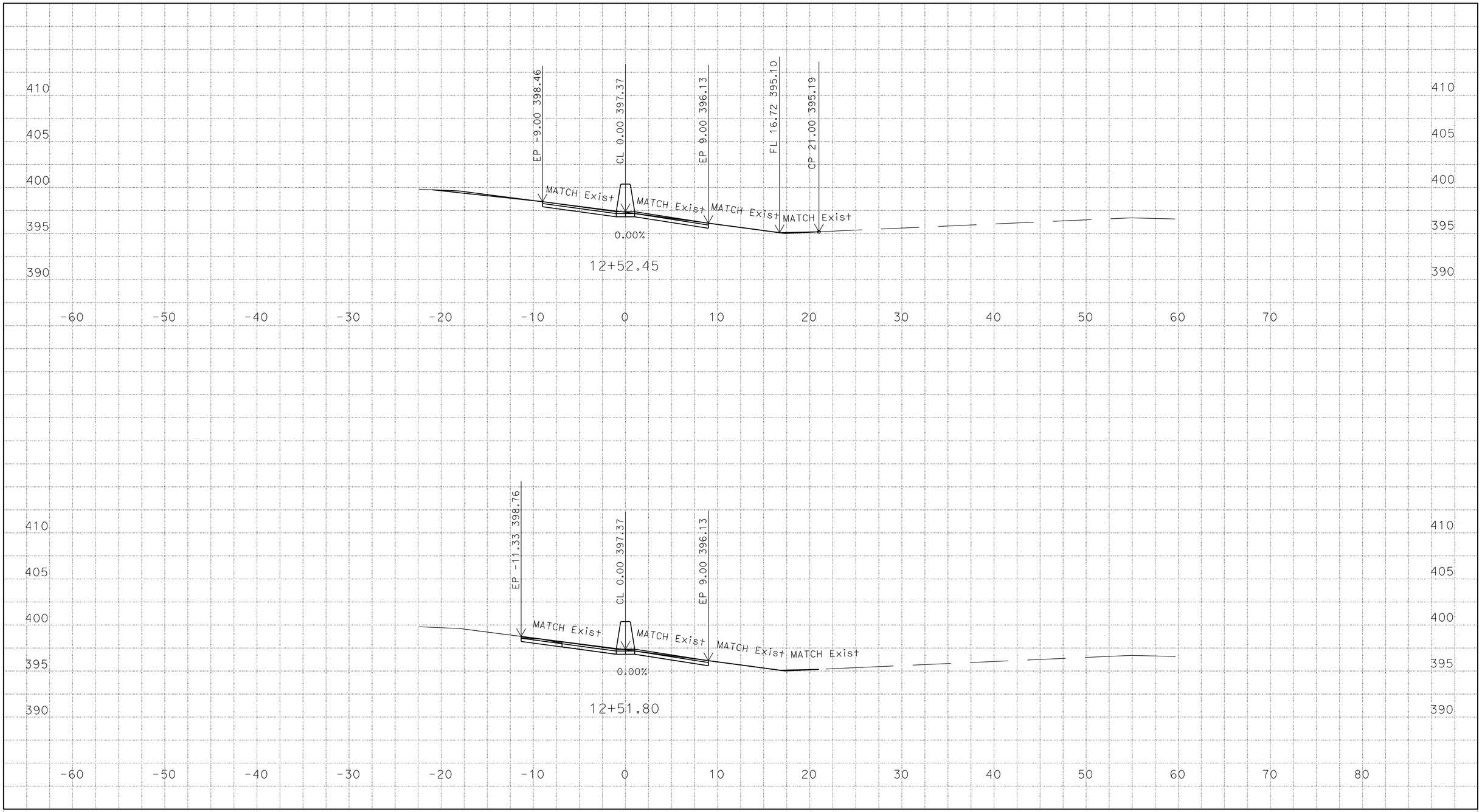

DATE: 01/16/2015
SCALE: 1"=5' Horiz.
1"=5' Vert.
CREATED BY: HARJINDER SEKHON

CONTRACT: 06-0P9804
DIST/CO/RTE/PM: 06/Fre/168/PM R6.9/R7.1
PROJECT ID:0612000328

B1 LINE
CROSS SECTIONS
SHEET 10 OF 35

FOR EARTHWORK DEVELOPMENT ONLY

All Dimensions are U.S. Survey Feet

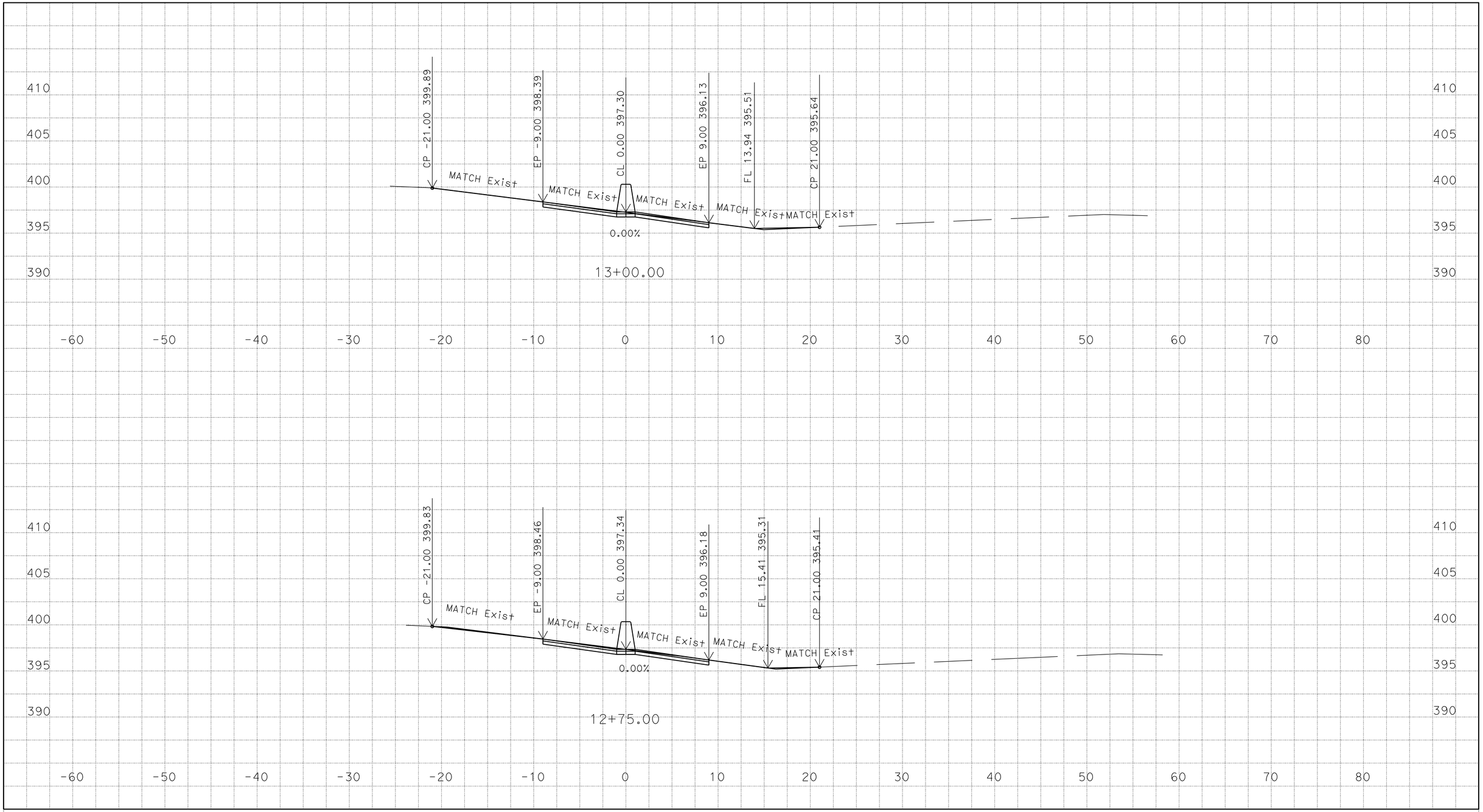

DATE: 01/16/2015
SCALE: 1"=5' Horiz.
1"=5' Vert.
CREATED BY: HARJINDER SEKHON

CONTRACT: 06-0P9804
DIST/CO/RTE/PM: 06/Fre/168/PM R6.9/R7.1
PROJECT ID:0612000328

B1 LINE
CROSS SECTIONS
SHEET 11 OF 35

FOR EARTHWORK DEVELOPMENT ONLY

All Dimensions are U.S. Survey Feet

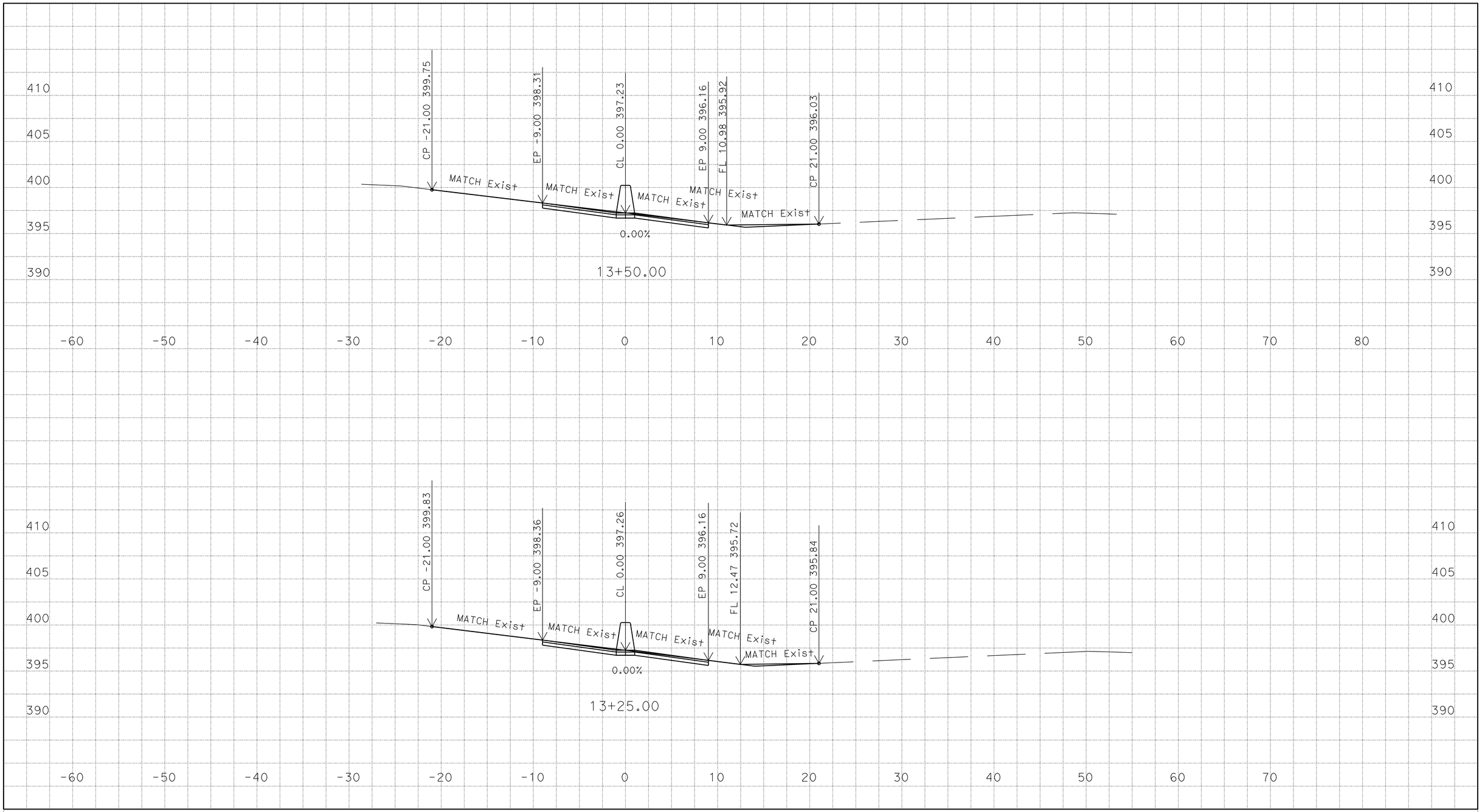

DATE: 01/16/2015
SCALE: 1"=5' Horiz.
1"=5' Vert.
CREATED BY: HARJINDER SEKHON

CONTRACT: 06-0P9804
DIST/CO/RTE/PM: 06/Fre/168/PM R6.9/R7.1
PROJECT ID:0612000328

B1 LINE
CROSS SECTIONS
SHEET 12 OF 35

FOR EARTHWORK DEVELOPMENT ONLY

All Dimensions are U.S. Survey Feet

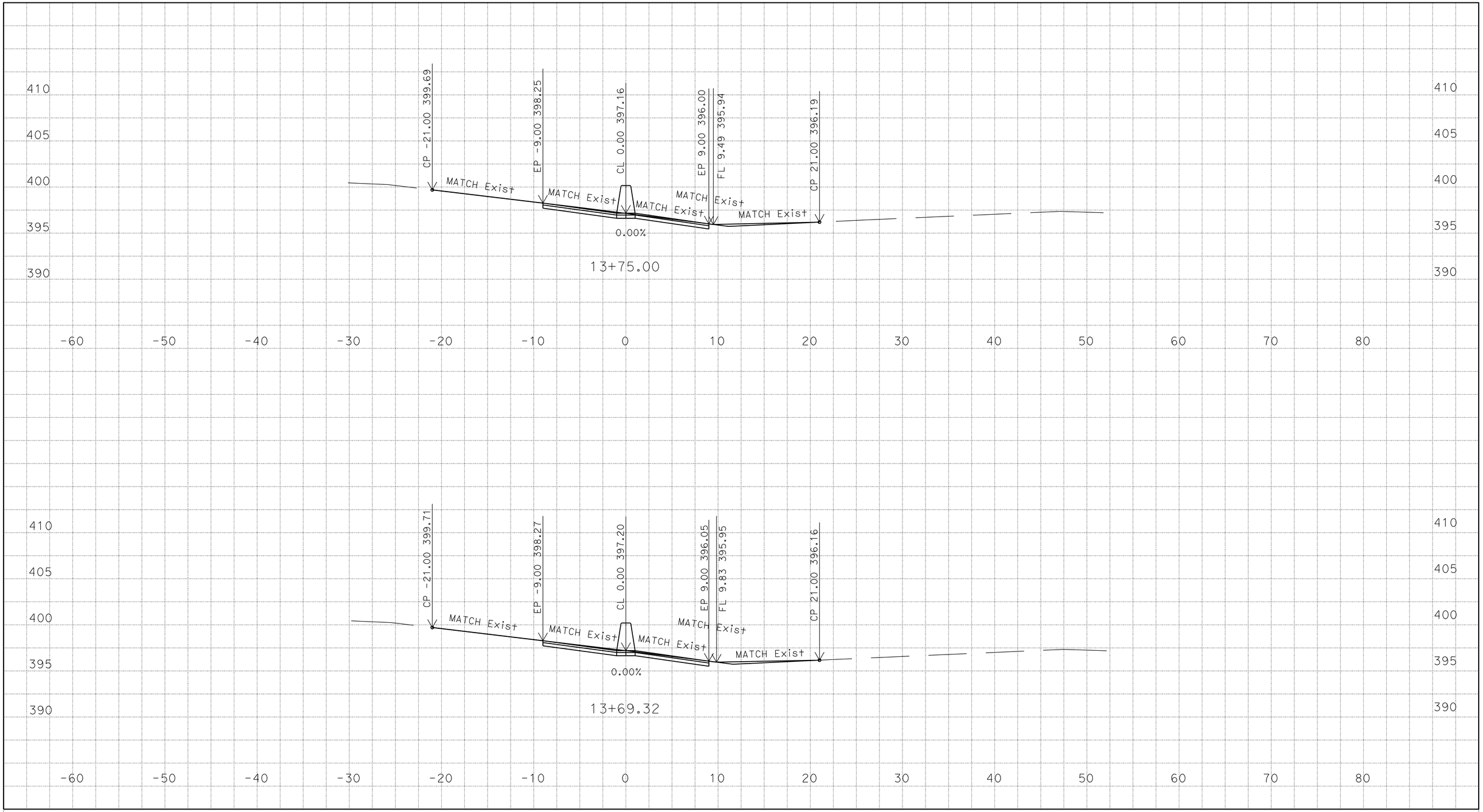

DATE: 01/16/2015
SCALE: 1"=5' Horiz.
1"=5' Vert.
CREATED BY: HARJINDER SEKHON

CONTRACT: 06-0P9804
DIST/CO/RTE/PM: 06/Fre/168/PM R6.9/R7.1
PROJECT ID:0612000328

B1 LINE
CROSS SECTIONS
SHEET 13 OF 35

FOR EARTHWORK DEVELOPMENT ONLY

All Dimensions are U.S. Survey Feet

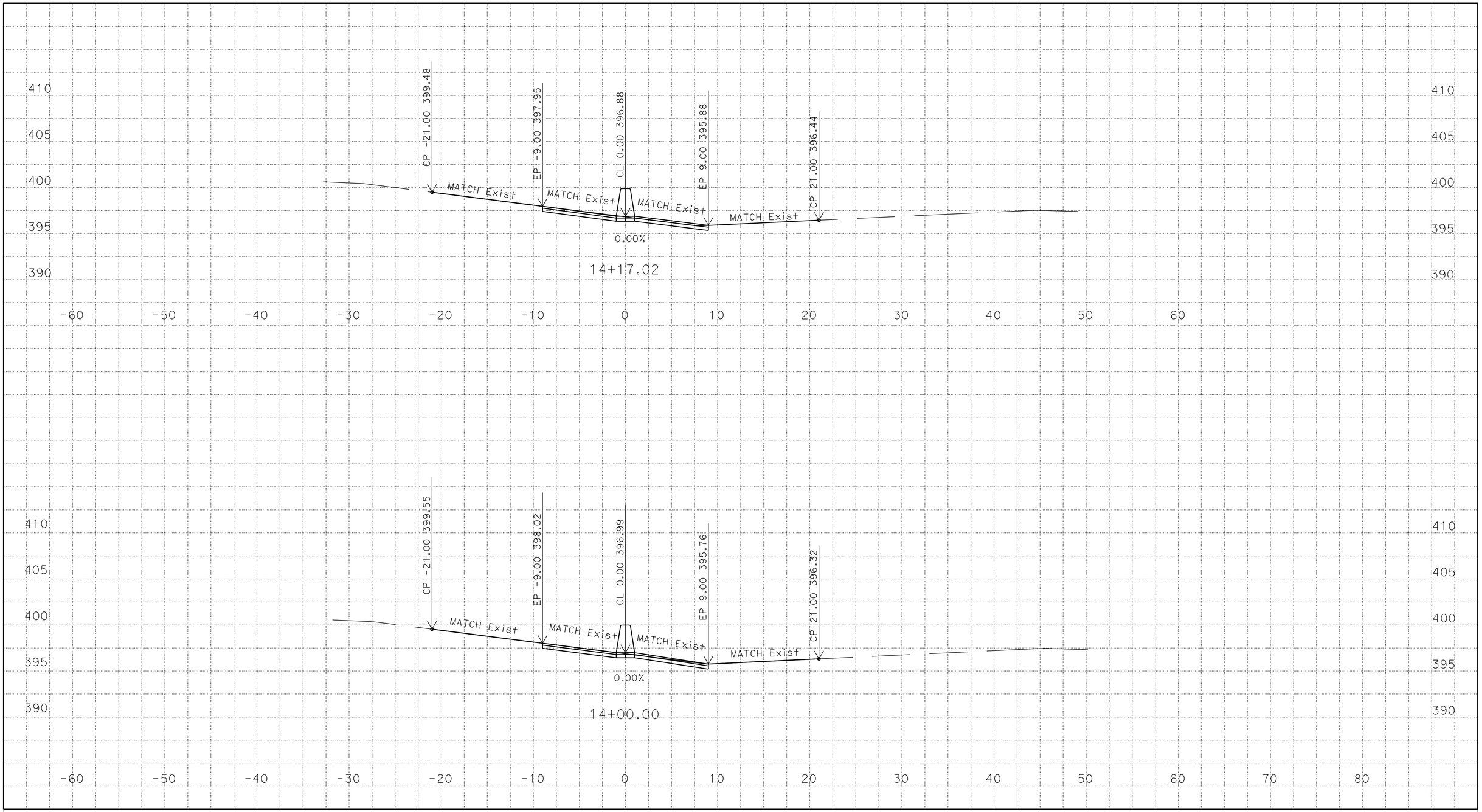

DATE: 01/16/2015
SCALE: 1"=5' Horiz.
1"=5' Vert.
CREATED BY: HARJINDER SEKHON

CONTRACT: 06-0P9804
DIST/CO/RTE/PM: 06/Fre/168/PM R6.9/R7.1
PROJECT ID:0612000328

B1 LINE
CROSS SECTIONS
SHEET 14 OF 35

FOR EARTHWORK DEVELOPMENT ONLY

All Dimensions are U.S. Survey Feet

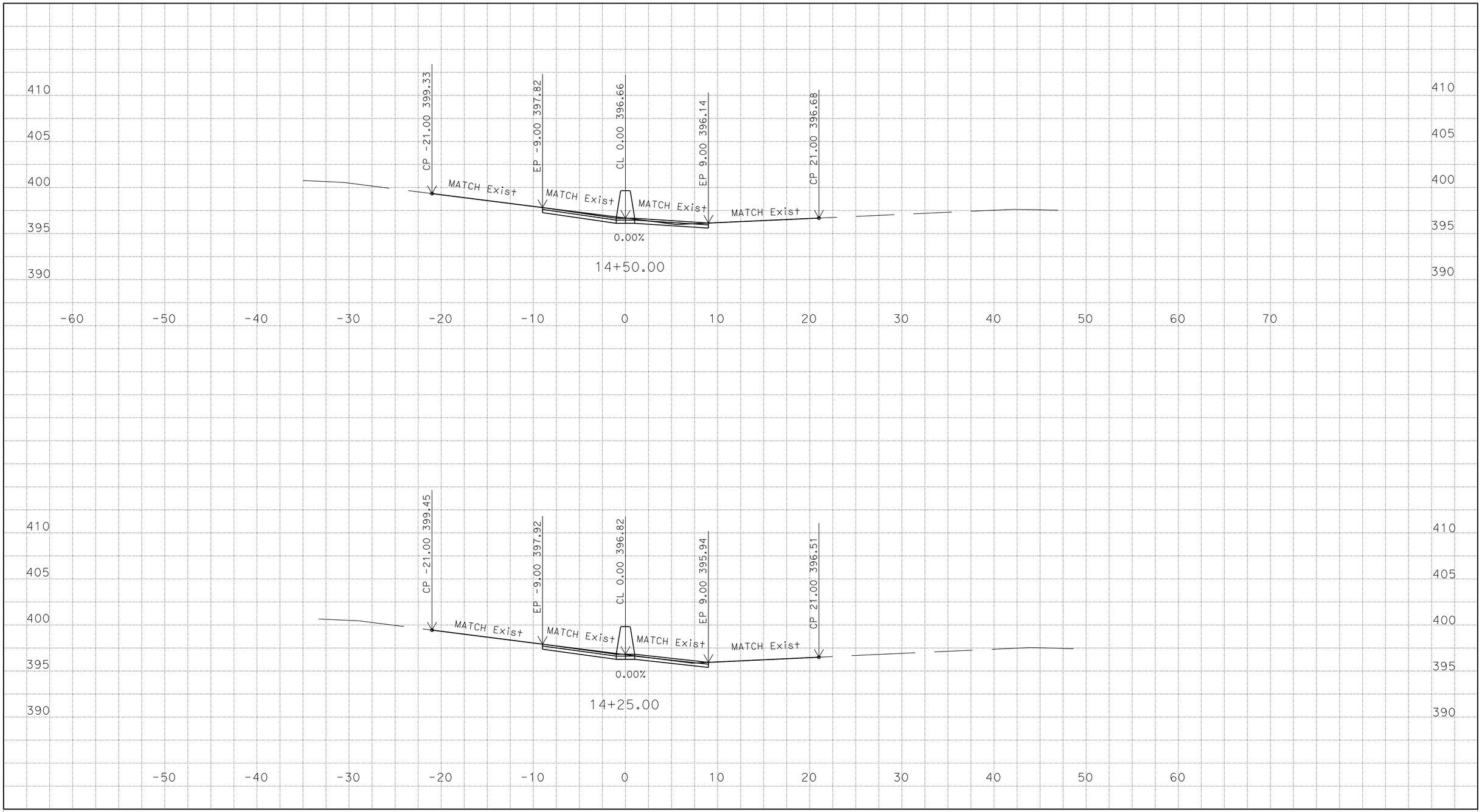

DATE: 01/16/2015
SCALE: 1"=5' Horiz.
1"=5' Vert.
CREATED BY: HARJINDER SEKHON

CONTRACT: 06-0P9804
DIST/CO/RTE/PM: 06/Fre/168/PM R6.9/R7.1
PROJECT ID:0612000328

B1 LINE
CROSS SECTIONS
SHEET 15 OF 35

FOR EARTHWORK DEVELOPMENT ONLY

All Dimensions are U.S. Survey Feet

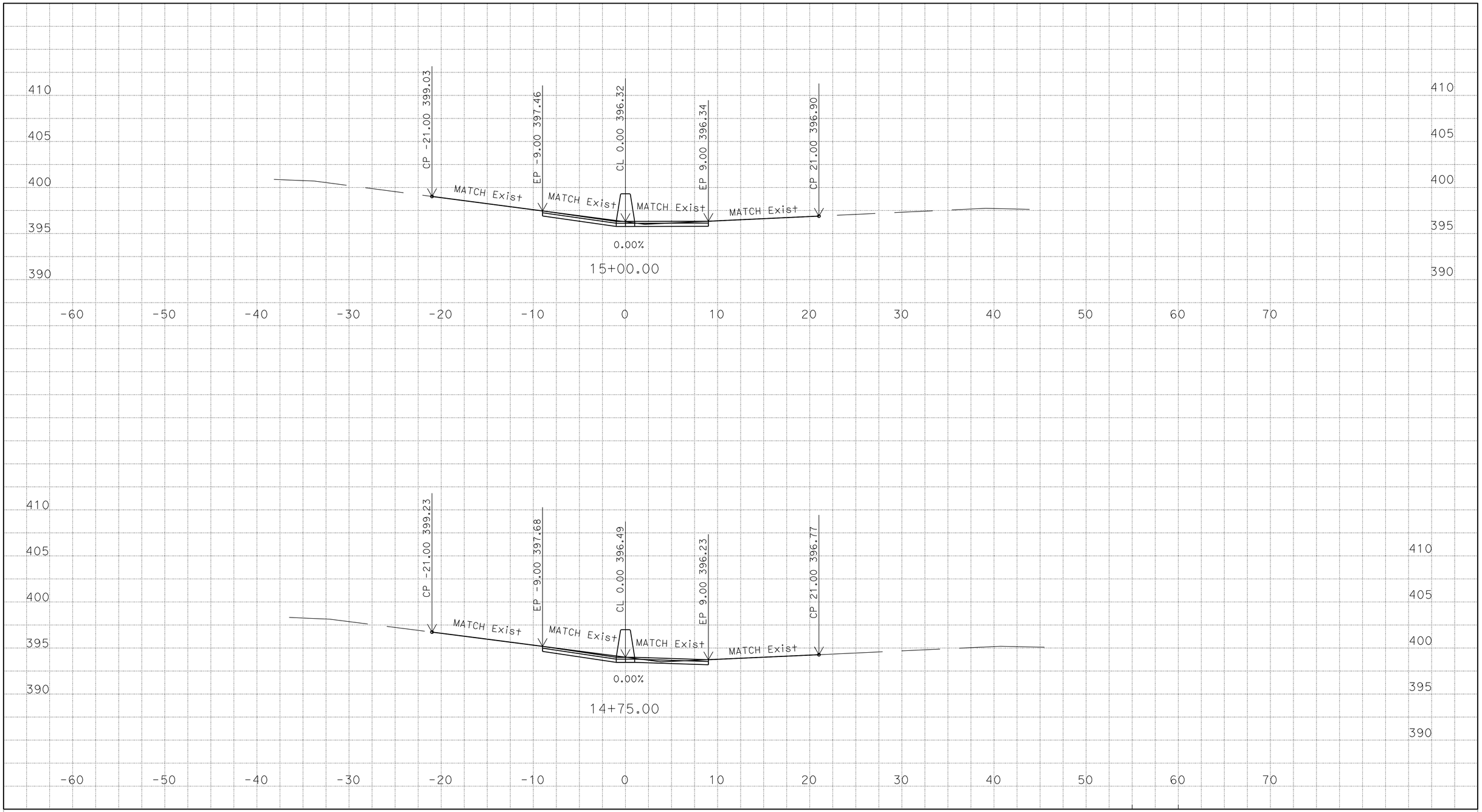

DATE: 01/16/2015
SCALE: 1"=5' Horiz.
1"=5' Vert.
CREATED BY: HARJINDER SEKHON

CONTRACT: 06-0P9804
DIST/CO/RTE/PM: 06/Fre/168/PM R6.9/R7.1
PROJECT ID:0612000328

B1 LINE
CROSS SECTIONS
SHEET 16 OF 35

FOR EARTHWORK DEVELOPMENT ONLY

All Dimensions are U.S. Survey Feet

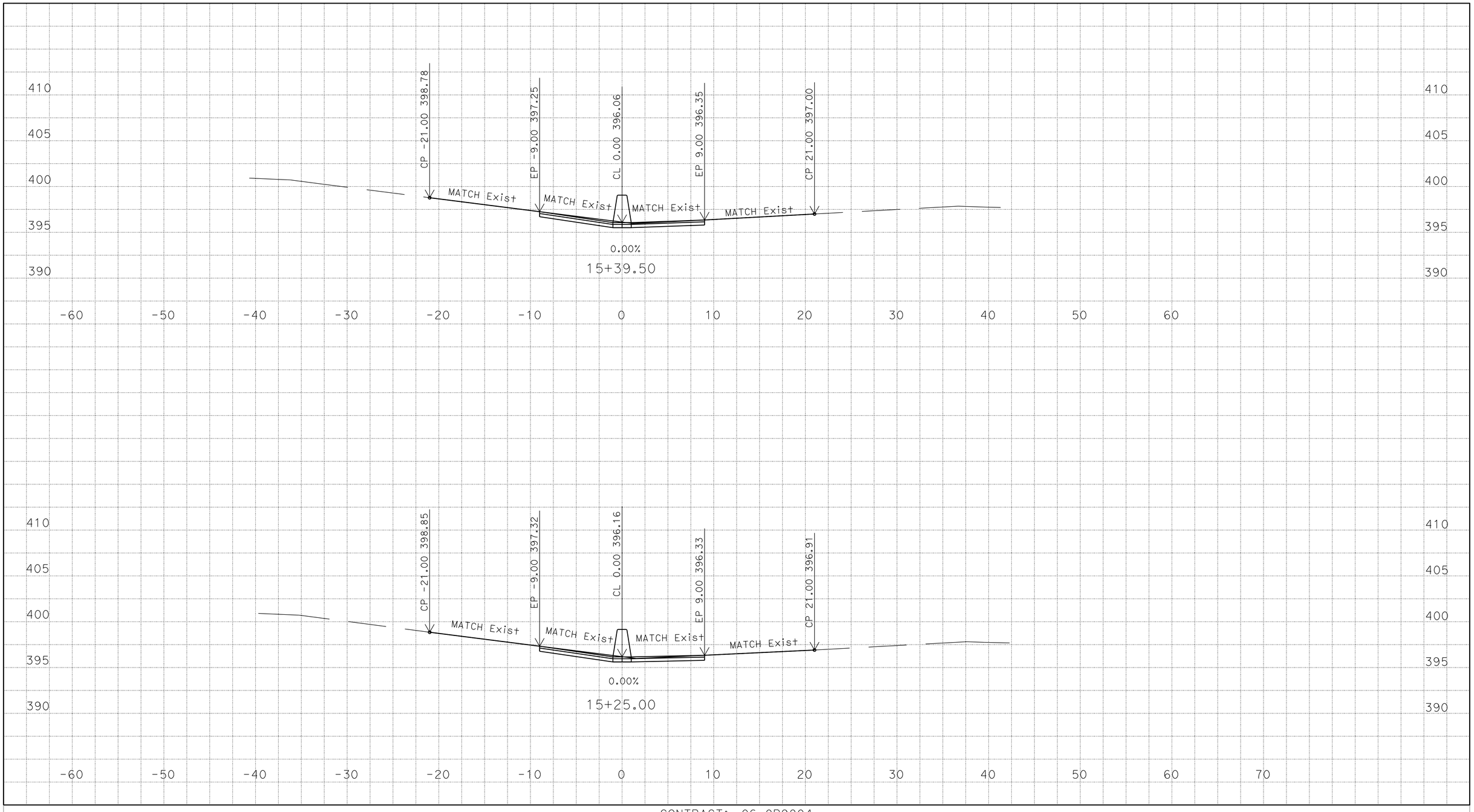

DATE: 01/16/2015
SCALE: 1"=5' Horiz.
1"=5' Vert.
CREATED BY: HARJINDER SEKHON

CONTRACT: 06-0P9804
DIST/CO/RTE/PM: 06/Fre/168/PM R6.9/R7.1
PROJECT ID:0612000328

B1 LINE
CROSS SECTIONS
SHEET 17 OF 35

FOR EARTHWORK DEVELOPMENT ONLY

All Dimensions are U.S. Survey Feet

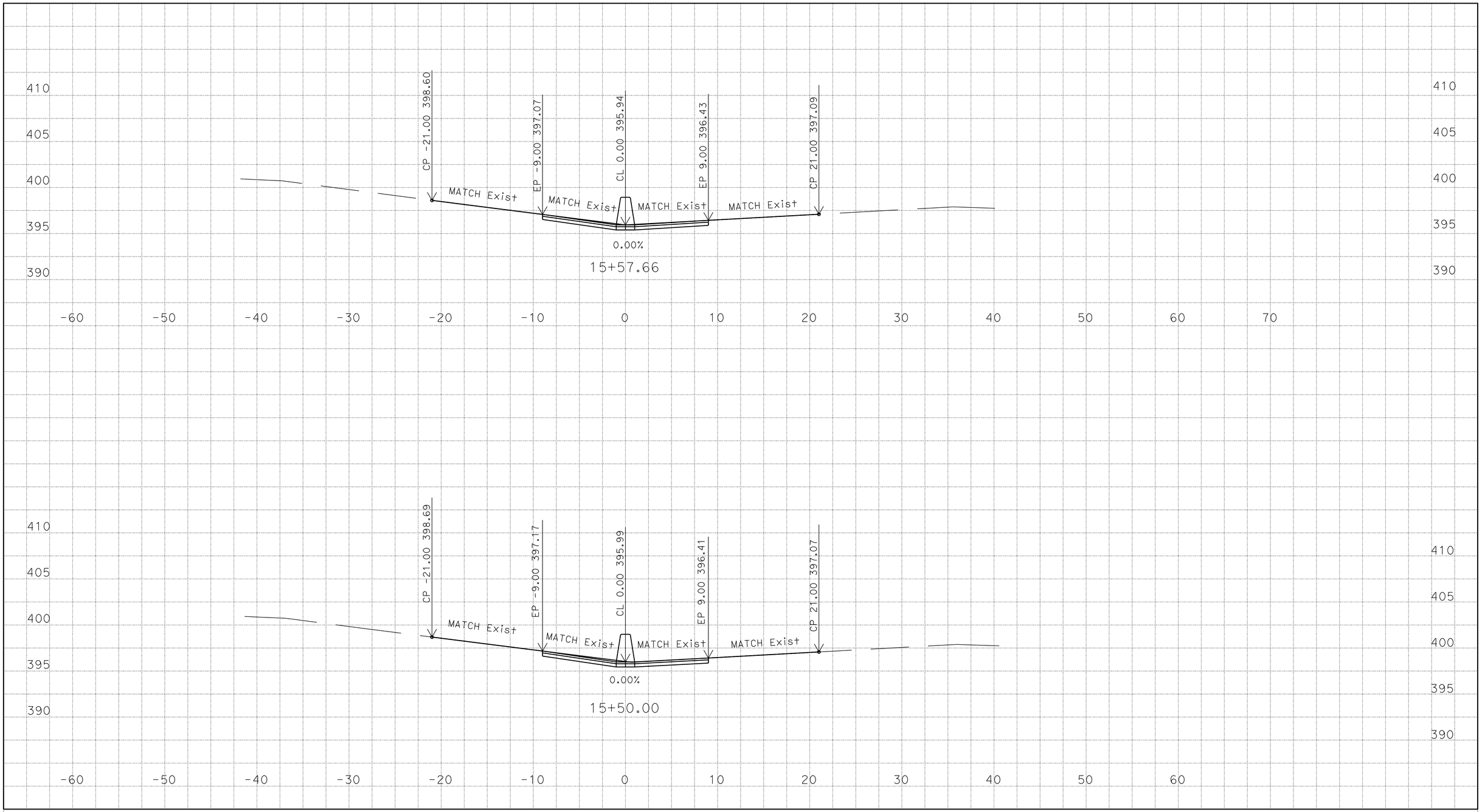

DATE: 01/16/2015
SCALE: 1"=5' Horiz.
1"=5' Vert.
CREATED BY: HARJINDER SEKHON

CONTRACT: 06-0P9804
DIST/CO/RTE/PM: 06/Fre/168/PM R6.9/R7.1
PROJECT ID:0612000328

B1 LINE
CROSS SECTIONS
SHEET 18 OF 35

FOR EARTHWORK DEVELOPMENT ONLY

All Dimensions are U.S. Survey Feet

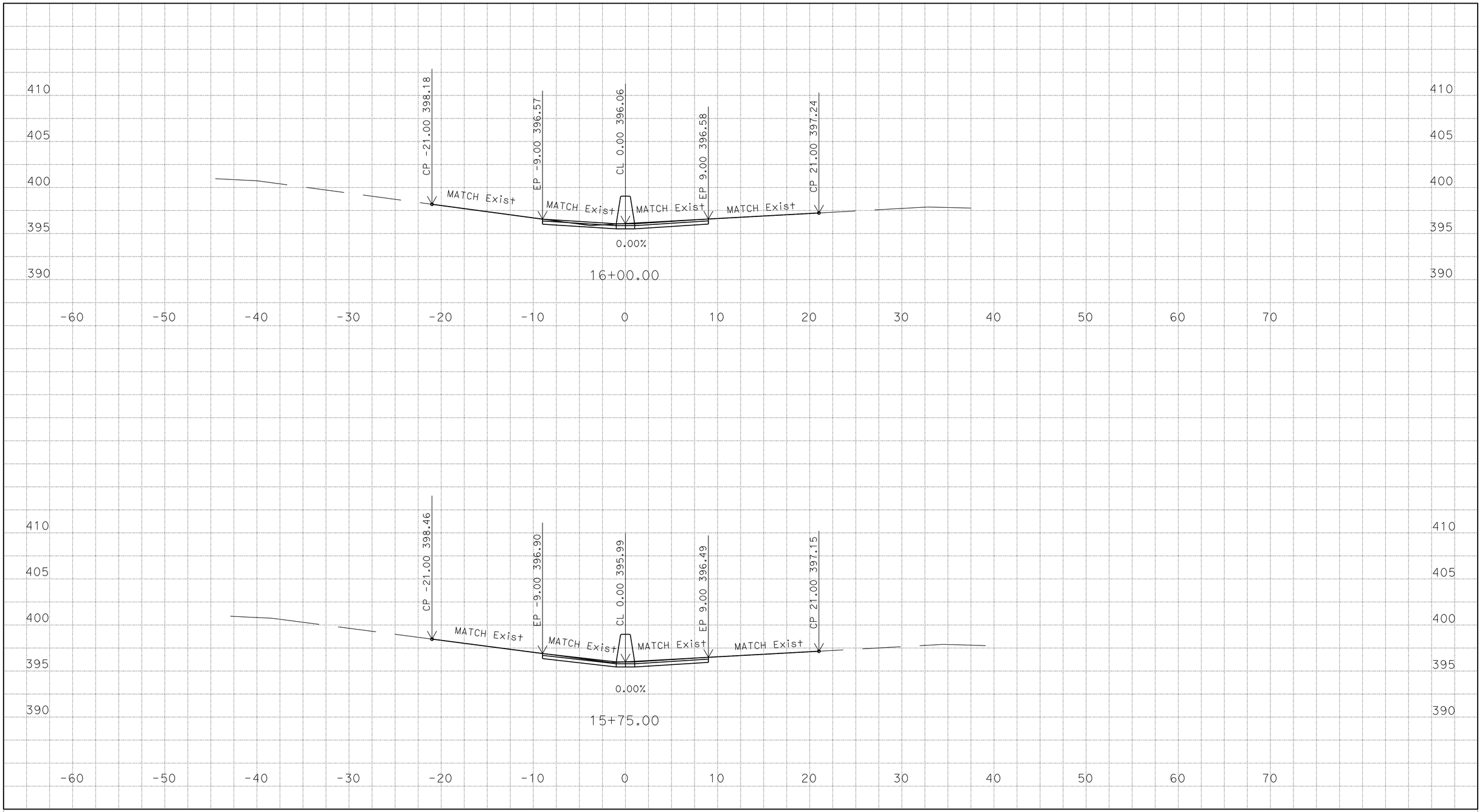

DATE: 01/16/2015
SCALE: 1"=5' Horiz.
1"=5' Vert.
CREATED BY: HARJINDER SEKHON

CONTRACT: 06-0P9804
DIST/CO/RTE/PM: 06/Fre/168/PM R6.9/R7.1
PROJECT ID:0612000328

B1 LINE
CROSS SECTIONS
SHEET 19 OF 35

FOR EARTHWORK DEVELOPMENT ONLY

All Dimensions are U.S. Survey Feet

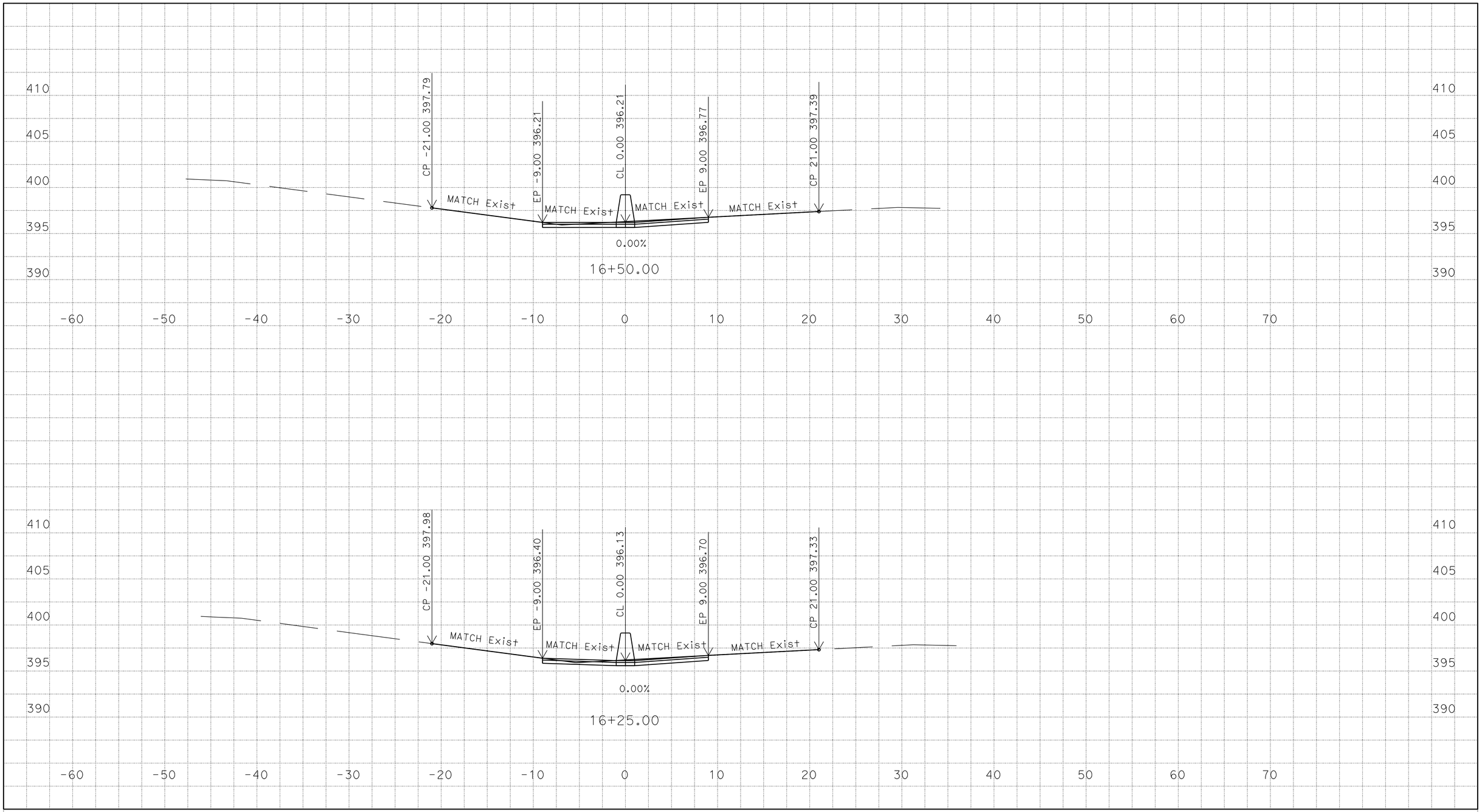

DATE: 01/16/2015
SCALE: 1"=5' Horiz.
1"=5' Vert.
CREATED BY: HARJINDER SEKHON

CONTRACT: 06-0P9804
DIST/CO/RTE/PM: 06/Fre/168/PM R6.9/R7.1
PROJECT ID:0612000328

B1 LINE
CROSS SECTIONS
SHEET 20 OF 35

FOR EARTHWORK DEVELOPMENT ONLY

All Dimensions are U.S. Survey Feet

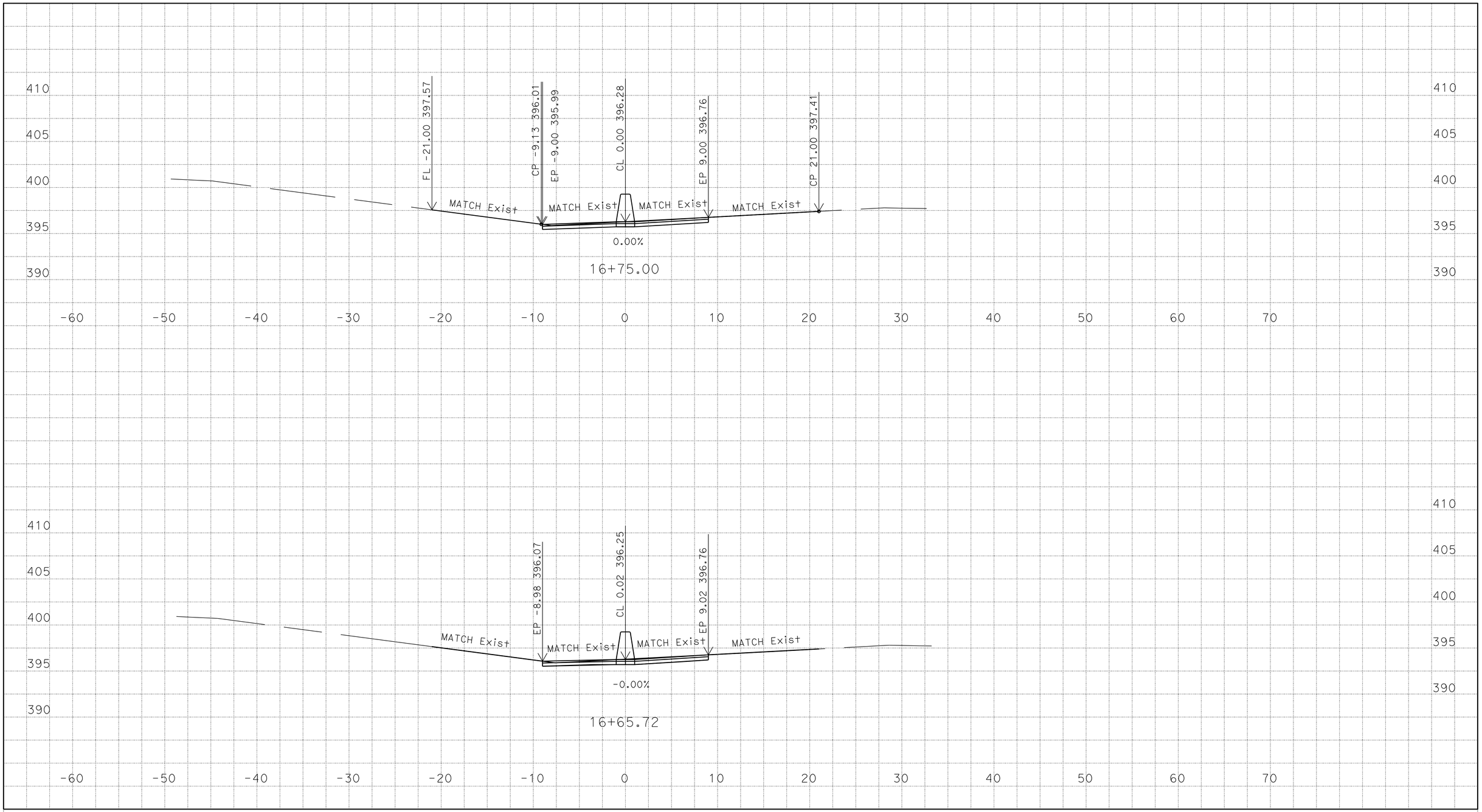

DATE: 01/16/2015
SCALE: 1"=5' Horiz.
1"=5' Vert.
CREATED BY: HARJINDER SEKHON

CONTRACT: 06-0P9804
DIST/CO/RTE/PM: 06/Fre/168/PM R6.9/R7.1
PROJECT ID:0612000328

B1 LINE
CROSS SECTIONS
SHEET 21 OF 35

FOR EARTHWORK DEVELOPMENT ONLY

All Dimensions are U.S. Survey Feet

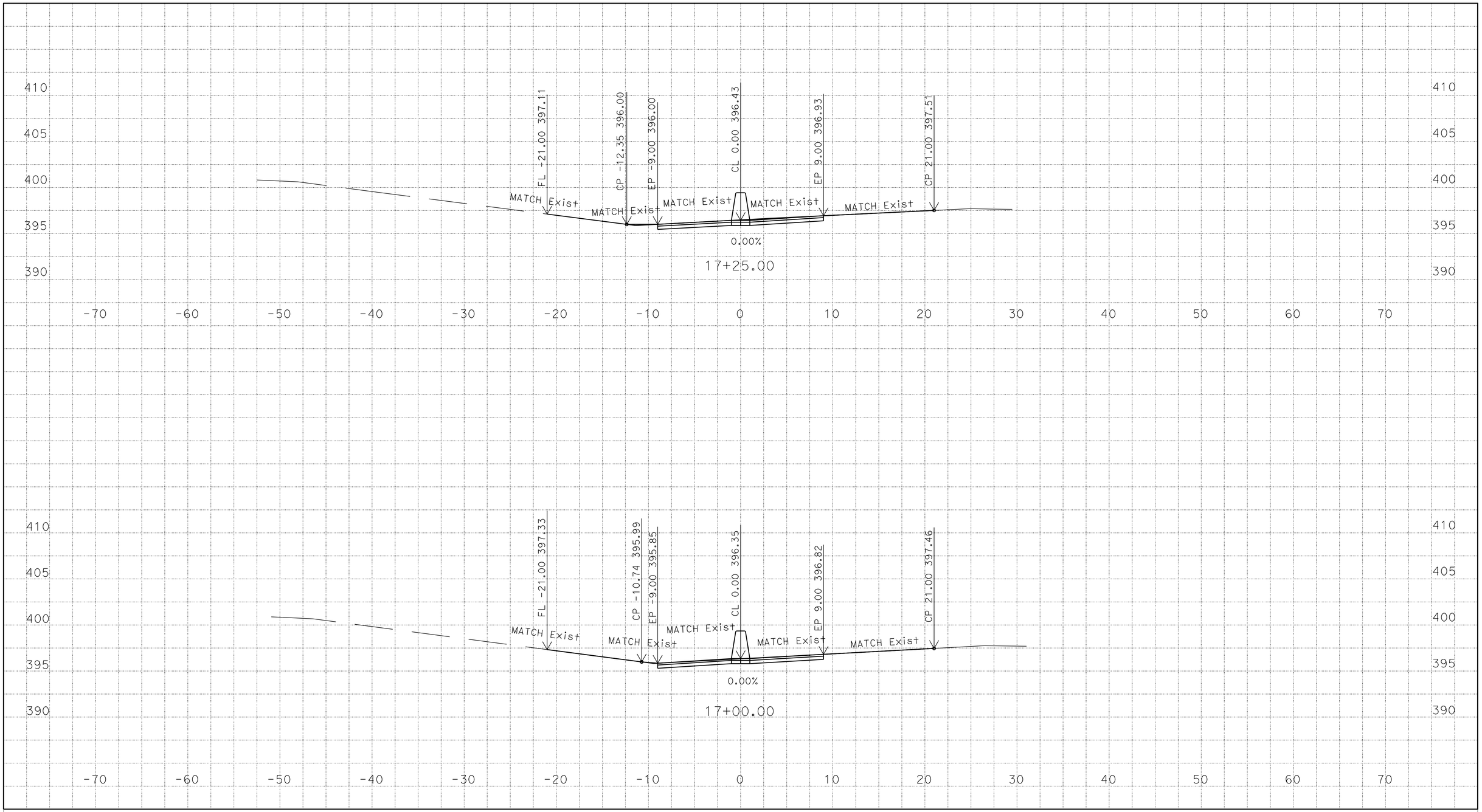

DATE: 01/16/2015
SCALE: 1"=5' Horiz.
1"=5' Vert.
CREATED BY: HARJINDER SEKHON

CONTRACT: 06-0P9804
DIST/CO/RTE/PM: 06/Fre/168/PM R6.9/R7.1
PROJECT ID:0612000328

B1 LINE
CROSS SECTIONS
SHEET 22 OF 35

FOR EARTHWORK DEVELOPMENT ONLY

All Dimensions are U.S. Survey Feet

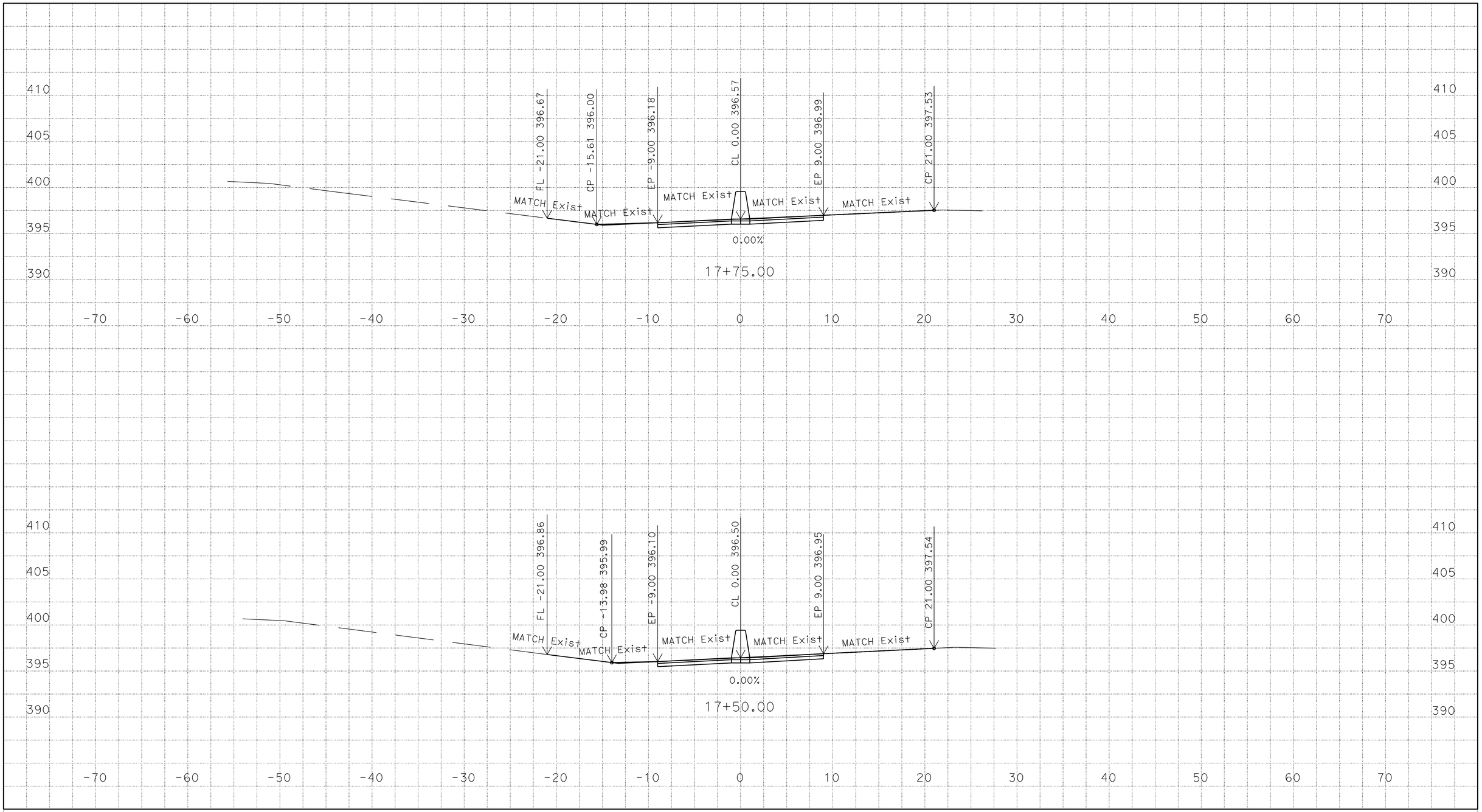

DATE: 01/16/2015
SCALE: 1"=5' Horiz.
1"=5' Vert.
CREATED BY: HARJINDER SEKHON

CONTRACT: 06-0P9804
DIST/CO/RTE/PM: 06/Fre/168/PM R6.9/R7.1
PROJECT ID:0612000328

B1 LINE
CROSS SECTIONS
SHEET 23 OF 35

FOR EARTHWORK DEVELOPMENT ONLY

All Dimensions are U.S. Survey Feet

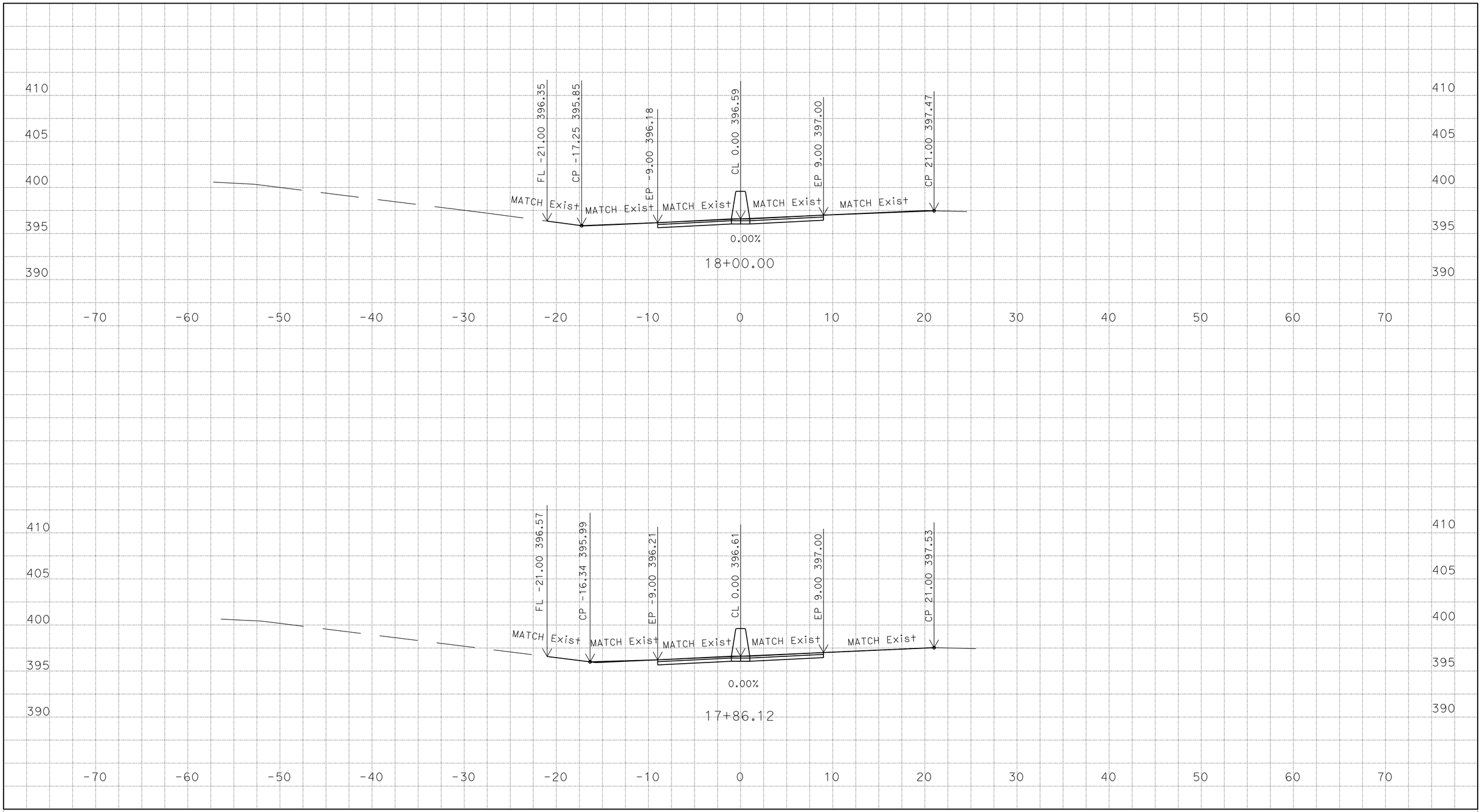

DATE: 01/16/2015
SCALE: 1"=5' Horiz.
1"=5' Vert.
CREATED BY: HARJINDER SEKHON

CONTRACT: 06-0P9804
DIST/CO/RTE/PM: 06/Fre/168/PM R6.9/R7.1
PROJECT ID:0612000328

B1 LINE
CROSS SECTIONS
SHEET 24 OF 35

FOR EARTHWORK DEVELOPMENT ONLY

All Dimensions are U.S. Survey Feet

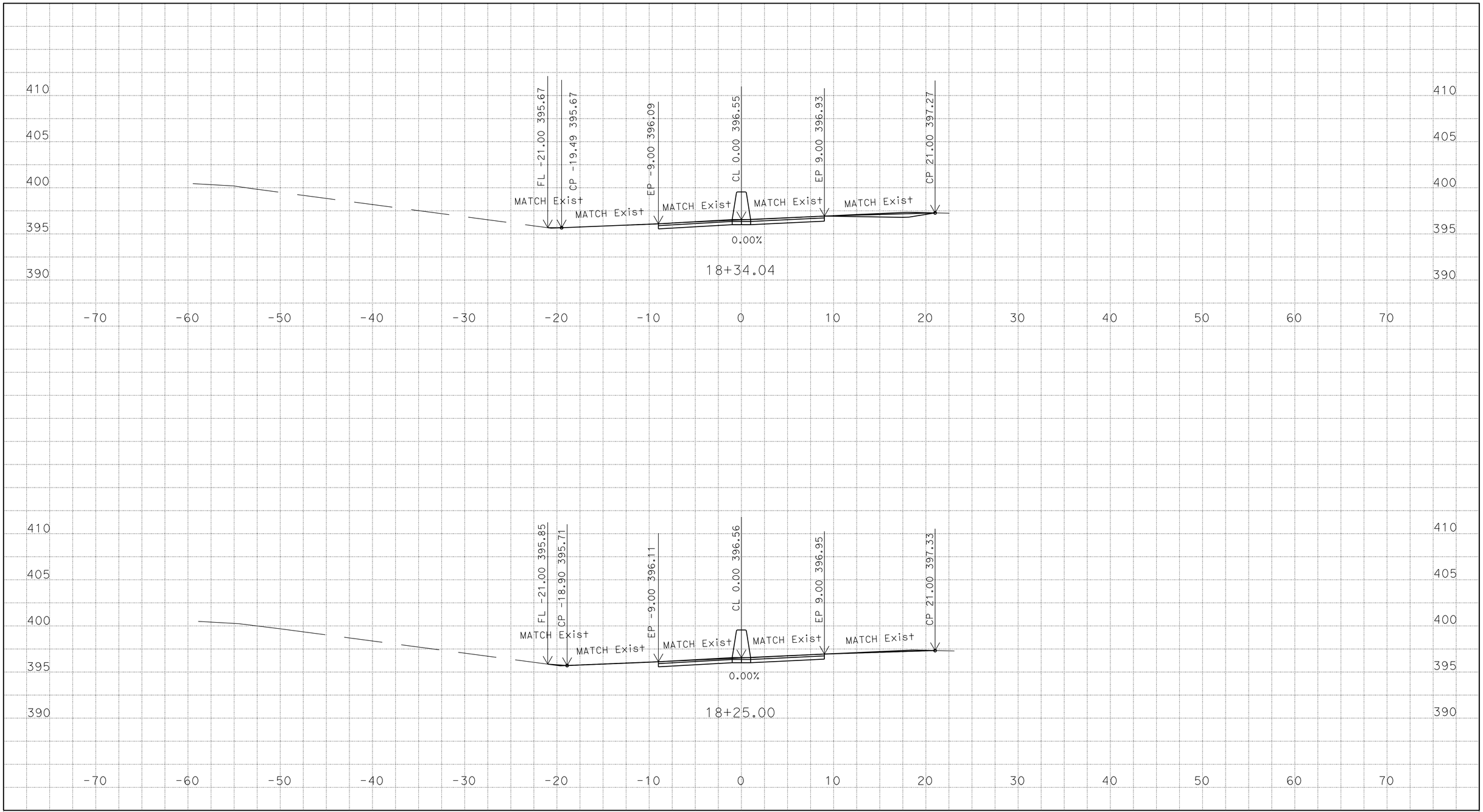

DATE: 01/16/2015
SCALE: 1"=5' Horiz.
1"=5' Vert.
CREATED BY: HARJINDER SEKHON

CONTRACT: 06-0P9804
DIST/CO/RTE/PM: 06/Fre/168/PM R6.9/R7.1
PROJECT ID:0612000328

B1 LINE
CROSS SECTIONS
SHEET 25 OF 35

FOR EARTHWORK DEVELOPMENT ONLY

All Dimensions are U.S. Survey Feet

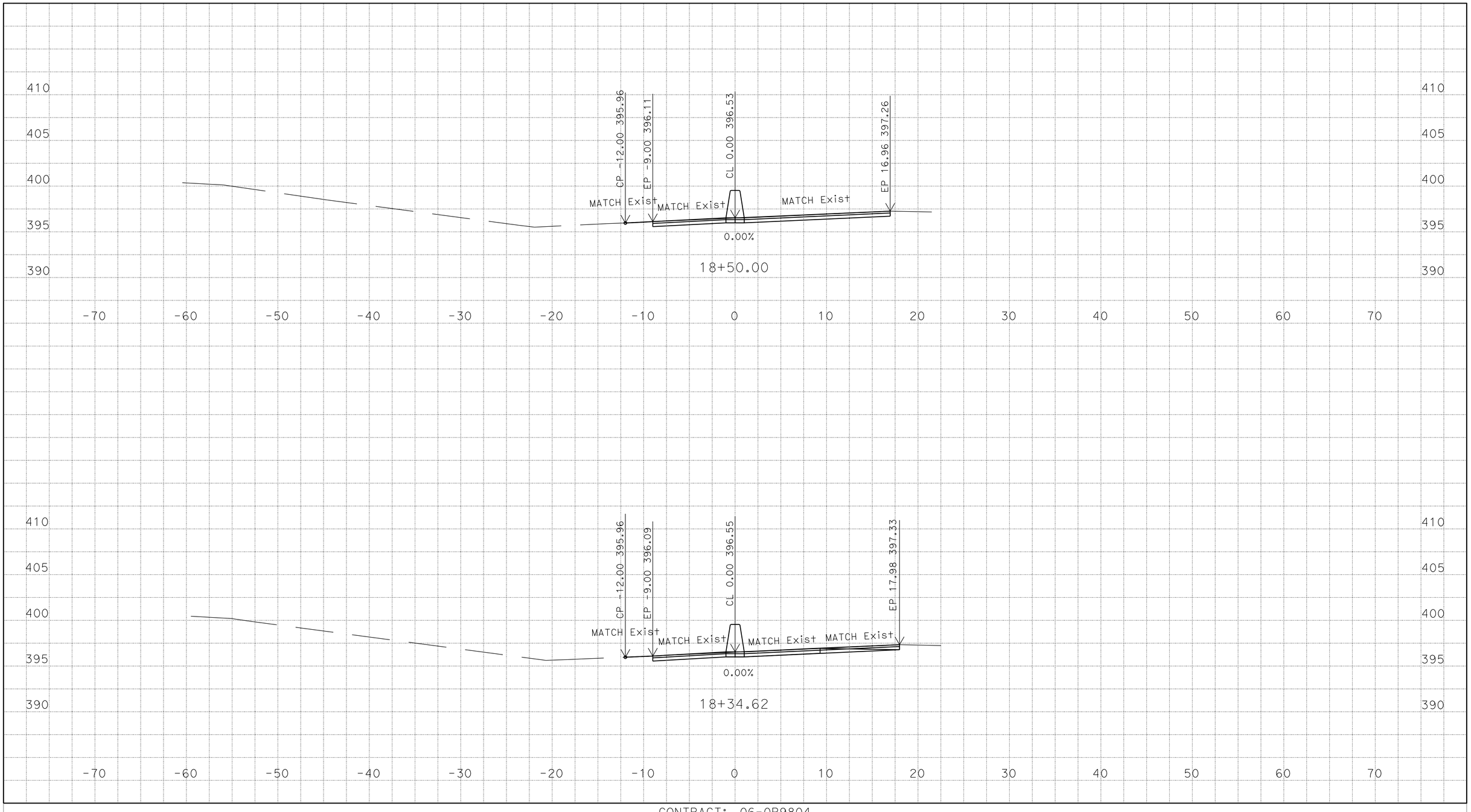

DATE: 01/16/2015
SCALE: 1"=5' Horiz.
1"=5' Vert.
CREATED BY: HARJINDER SEKHON

CONTRACT: 06-0P9804
DIST/CO/RTE/PM: 06/Fre/168/PM R6.9/R7.1
PROJECT ID:0612000328

B1 LINE
CROSS SECTIONS
SHEET 26 OF 35

FOR EARTHWORK DEVELOPMENT ONLY

All Dimensions are U.S. Survey Feet

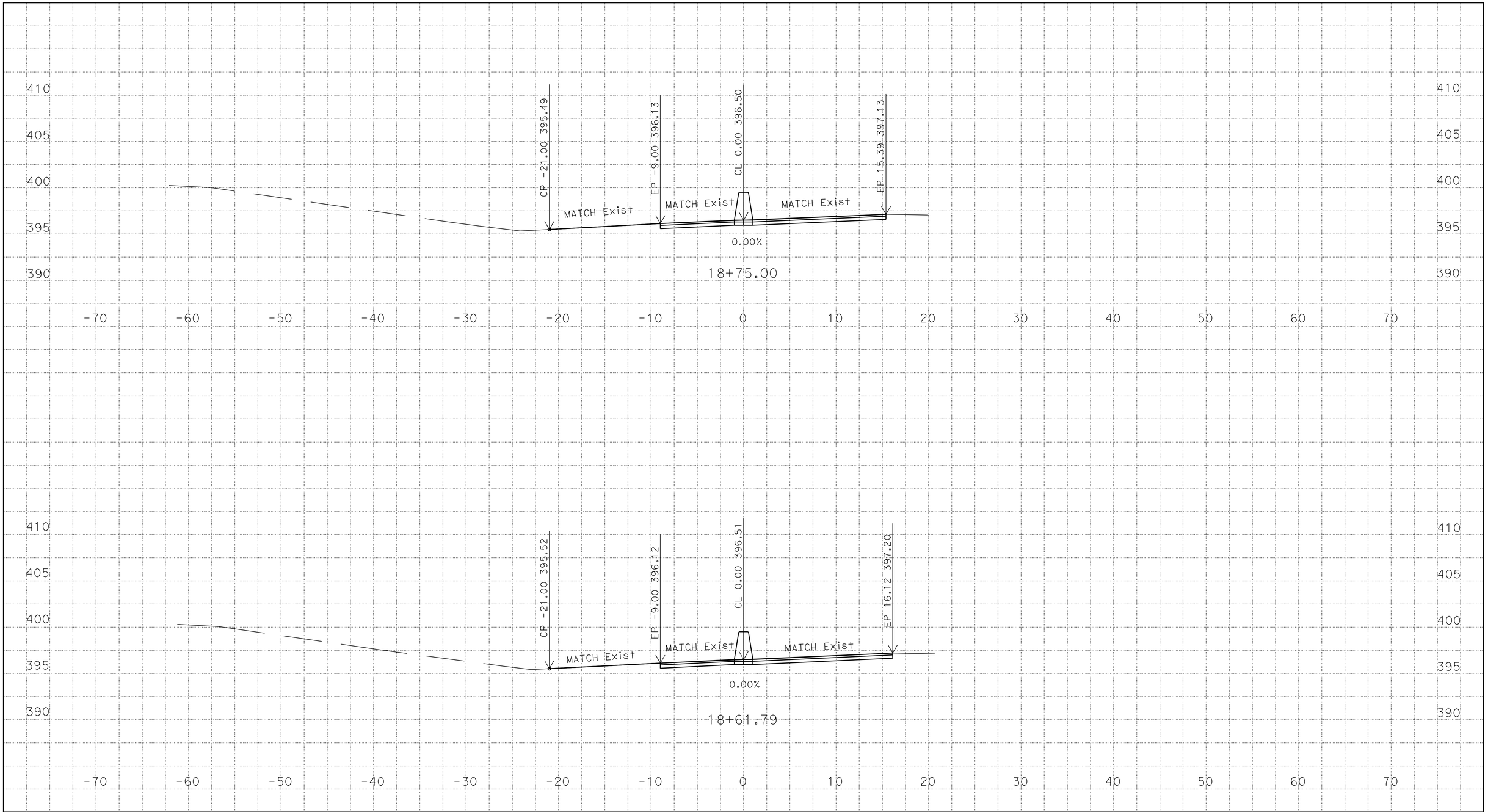

DATE: 01/16/2015
SCALE: 1"=5' Horiz.
1"=5' Vert.
CREATED BY: HARJINDER SEKHON

CONTRACT: 06-0P9804
DIST/CO/RTE/PM: 06/Fre/168/PM R6.9/R7.1
PROJECT ID:0612000328

B1 LINE
CROSS SECTIONS
SHEET 27 OF 35

FOR EARTHWORK DEVELOPMENT ONLY

All Dimensions are U.S. Survey Feet

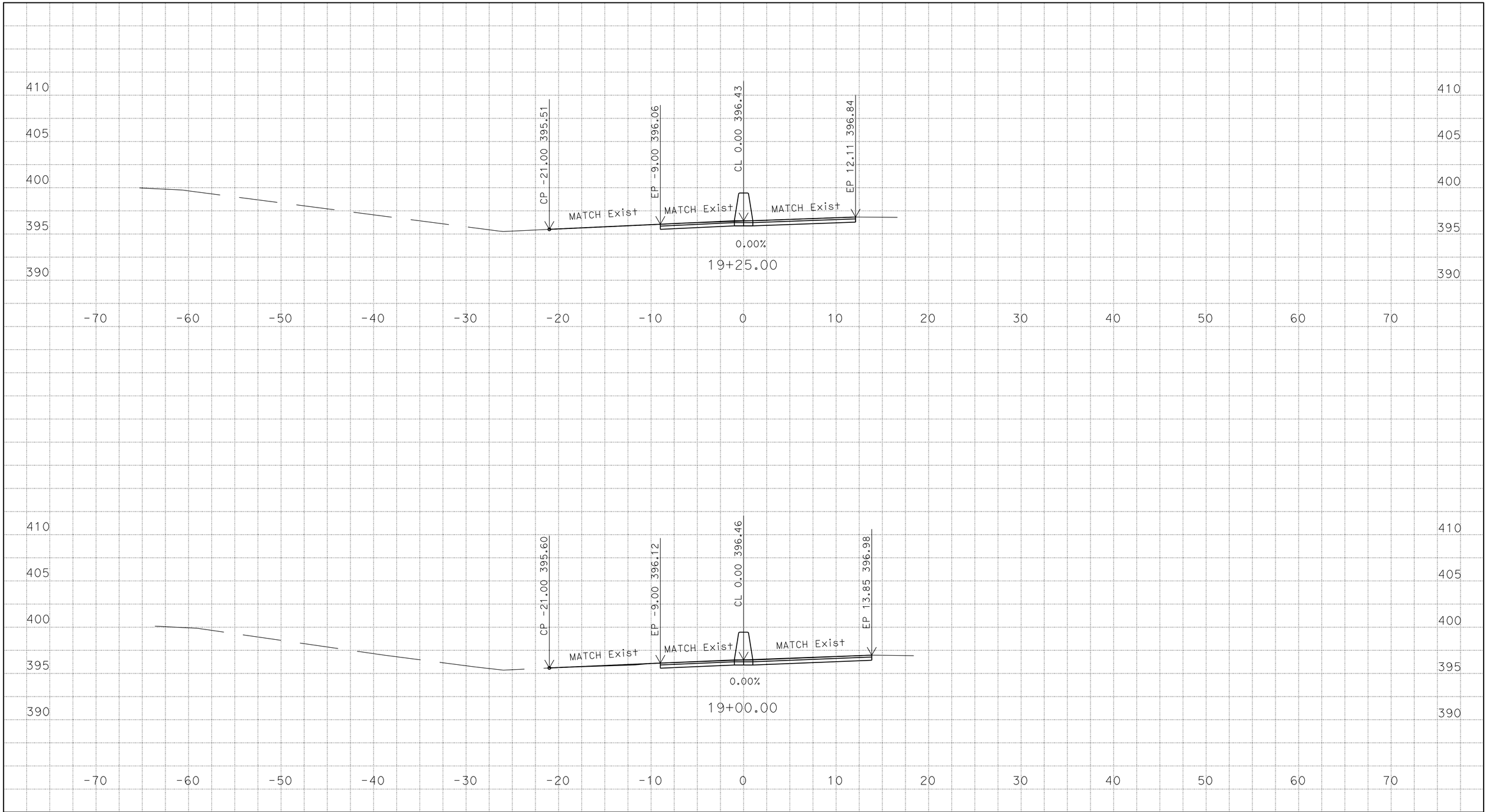

DATE: 01/16/2015
SCALE: 1"=5' Horiz.
1"=5' Vert.
CREATED BY: HARJINDER SEKHON

CONTRACT: 06-0P9804
DIST/CO/RTE/PM: 06/Fre/168/PM R6.9/R7.1
PROJECT ID:0612000328

B1 LINE
CROSS SECTIONS
SHEET 28 OF 35

FOR EARTHWORK DEVELOPMENT ONLY

All Dimensions are U.S. Survey Feet

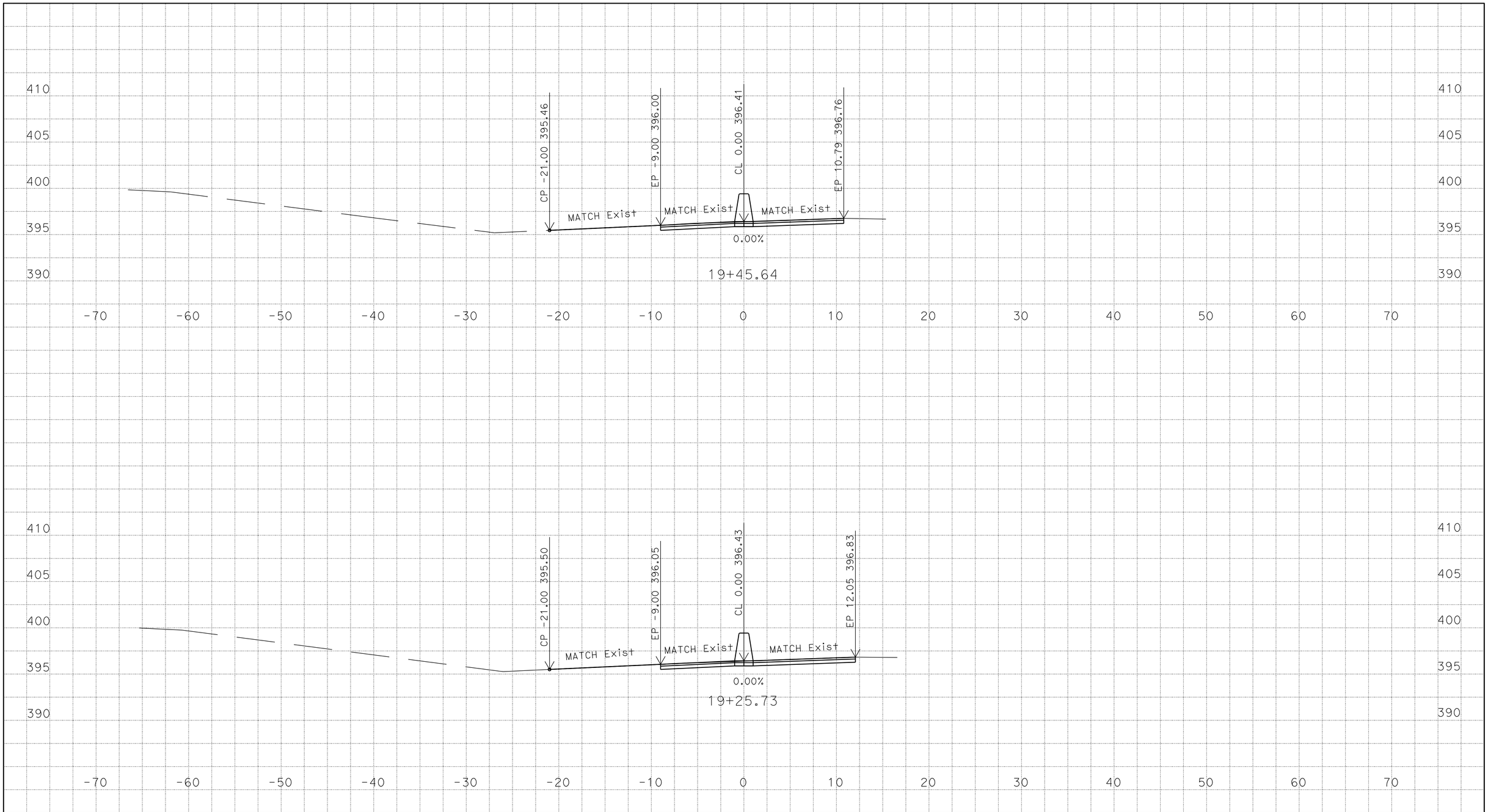

DATE: 01/16/2015
SCALE: 1"=5' Horiz.
1"=5' Vert.
CREATED BY: HARJINDER SEKHON

CONTRACT: 06-0P9804
DIST/CO/RTE/PM: 06/Fre/168/PM R6.9/R7.1
PROJECT ID:0612000328

B1 LINE
CROSS SECTIONS
SHEET 29 OF 35

FOR EARTHWORK DEVELOPMENT ONLY

All Dimensions are U.S. Survey Feet

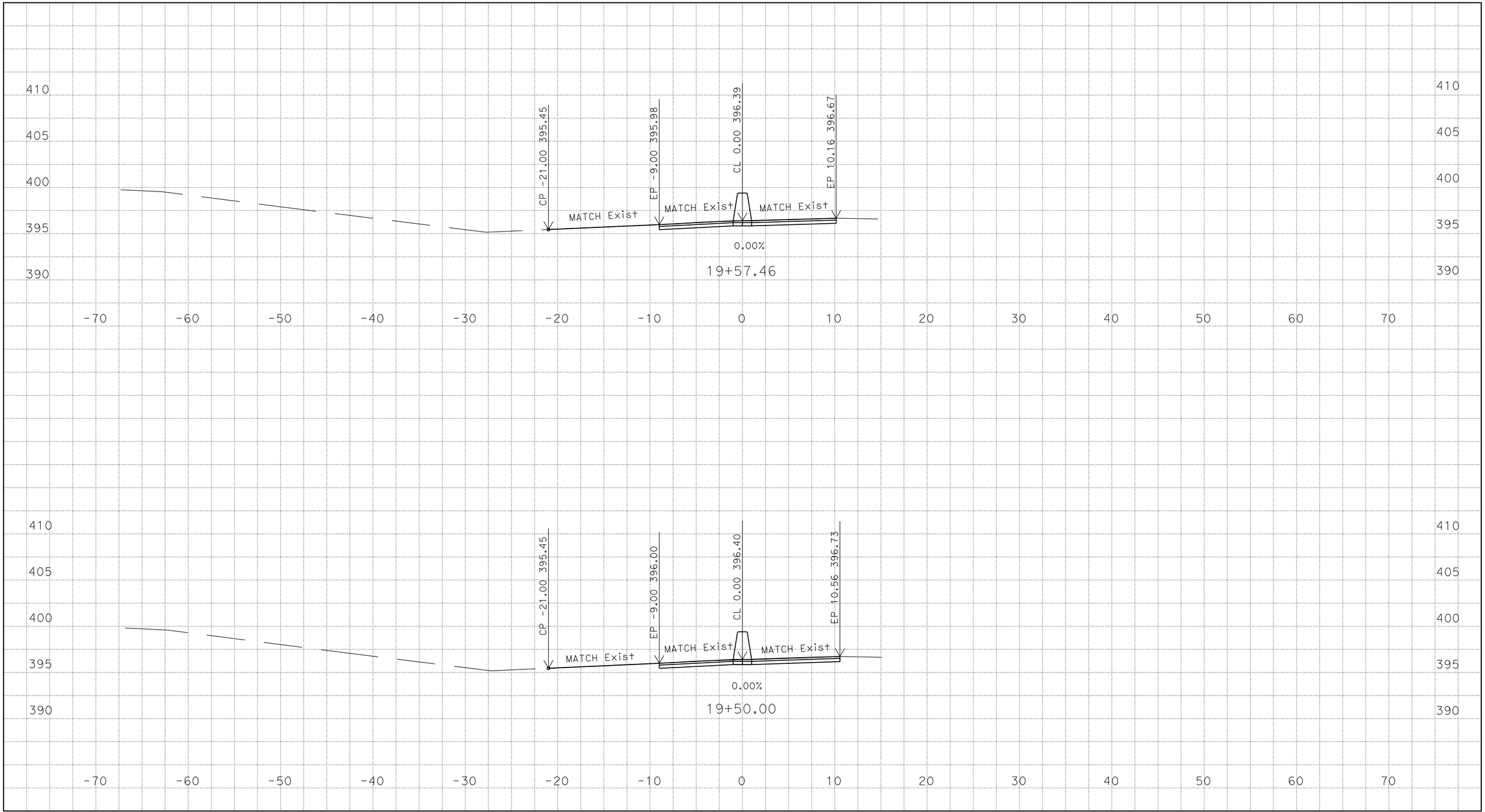

DATE: 01/16/2015
SCALE: 1"=5' Horiz.
1"=5' Vert.
CREATED BY: HARJINDER SEKHON

CONTRACT: 06-0P9804
DIST/CO/RTE/PM: 06/Fre/168/PM R6.9/R7.1
PROJECT ID:0612000328

B1 LINE
CROSS SECTIONS
SHEET 30 OF 35

FOR EARTHWORK DEVELOPMENT ONLY

All Dimensions are U.S. Survey Feet

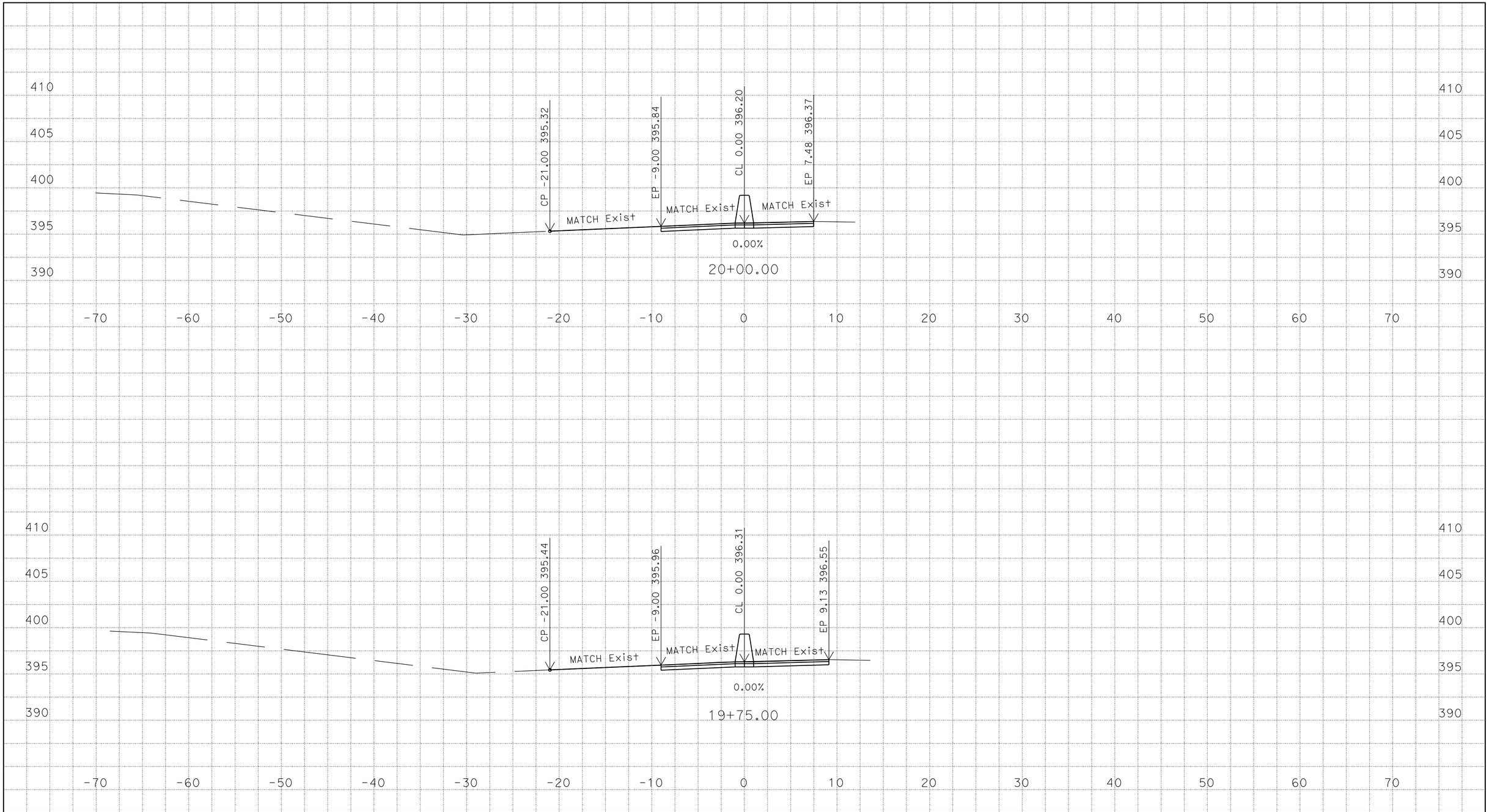

DATE: 01/16/2015
SCALE: 1"=5' Horiz.
1"=5' Vert.
CREATED BY: HARJINDER SEKHON

CONTRACT: 06-0P9804
DIST/CO/RTE/PM: 06/Fre/168/PM R6.9/R7.1
PROJECT ID:0612000328

B1 LINE
CROSS SECTIONS
SHEET 31 OF 35

FOR EARTHWORK DEVELOPMENT ONLY

All Dimensions are U.S. Survey Feet

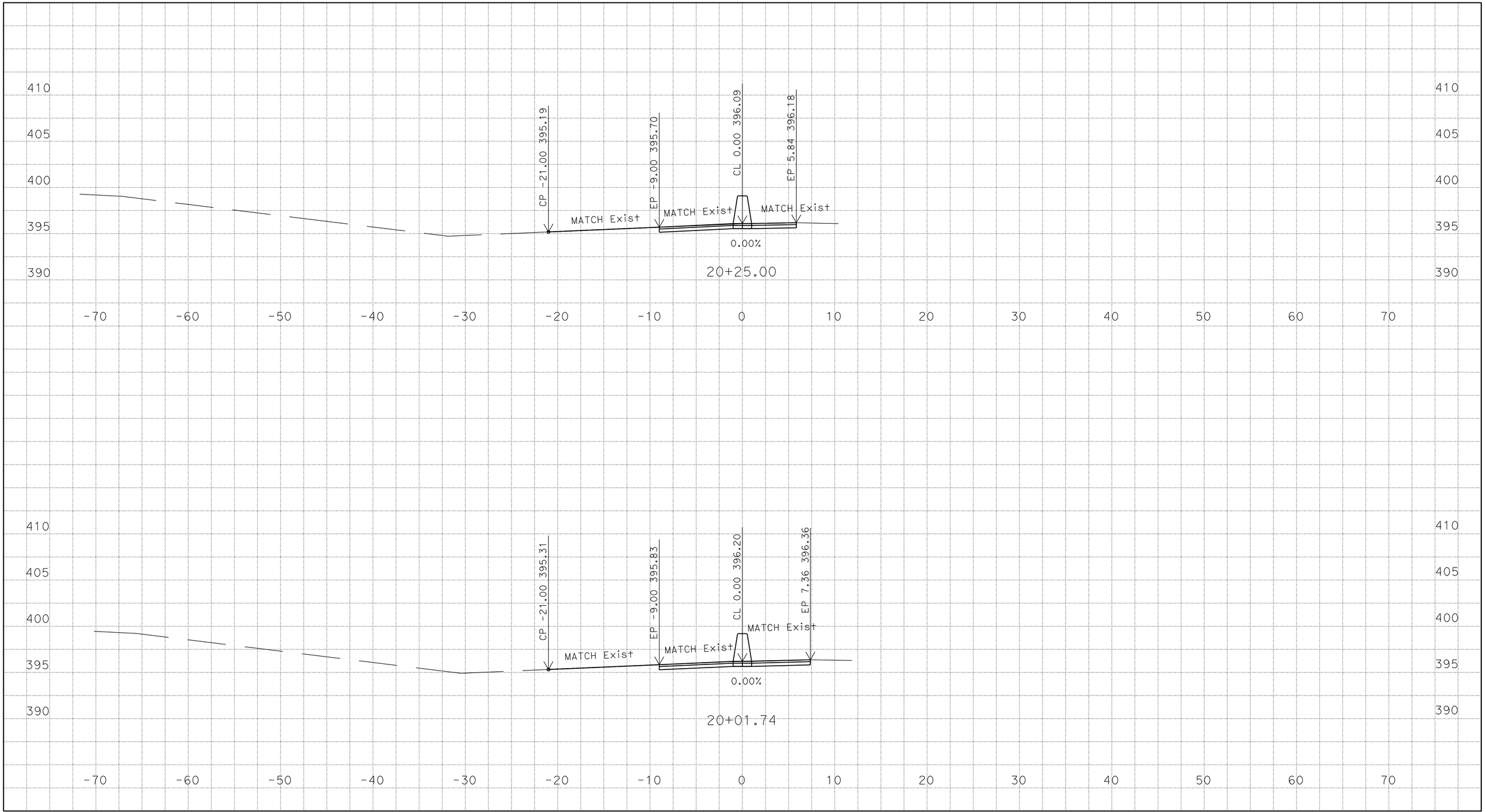

DATE: 01/16/2015
SCALE: 1"=5' Horiz.
1"=5' Vert.
CREATED BY: HARJINDER SEKHON

CONTRACT: 06-0P9804
DIST/CO/RTE/PM: 06/Fre/168/PM R6.9/R7.1
PROJECT ID:0612000328

B1 LINE
CROSS SECTIONS
SHEET 32 OF 35

FOR EARTHWORK DEVELOPMENT ONLY

All Dimensions are U.S. Survey Feet

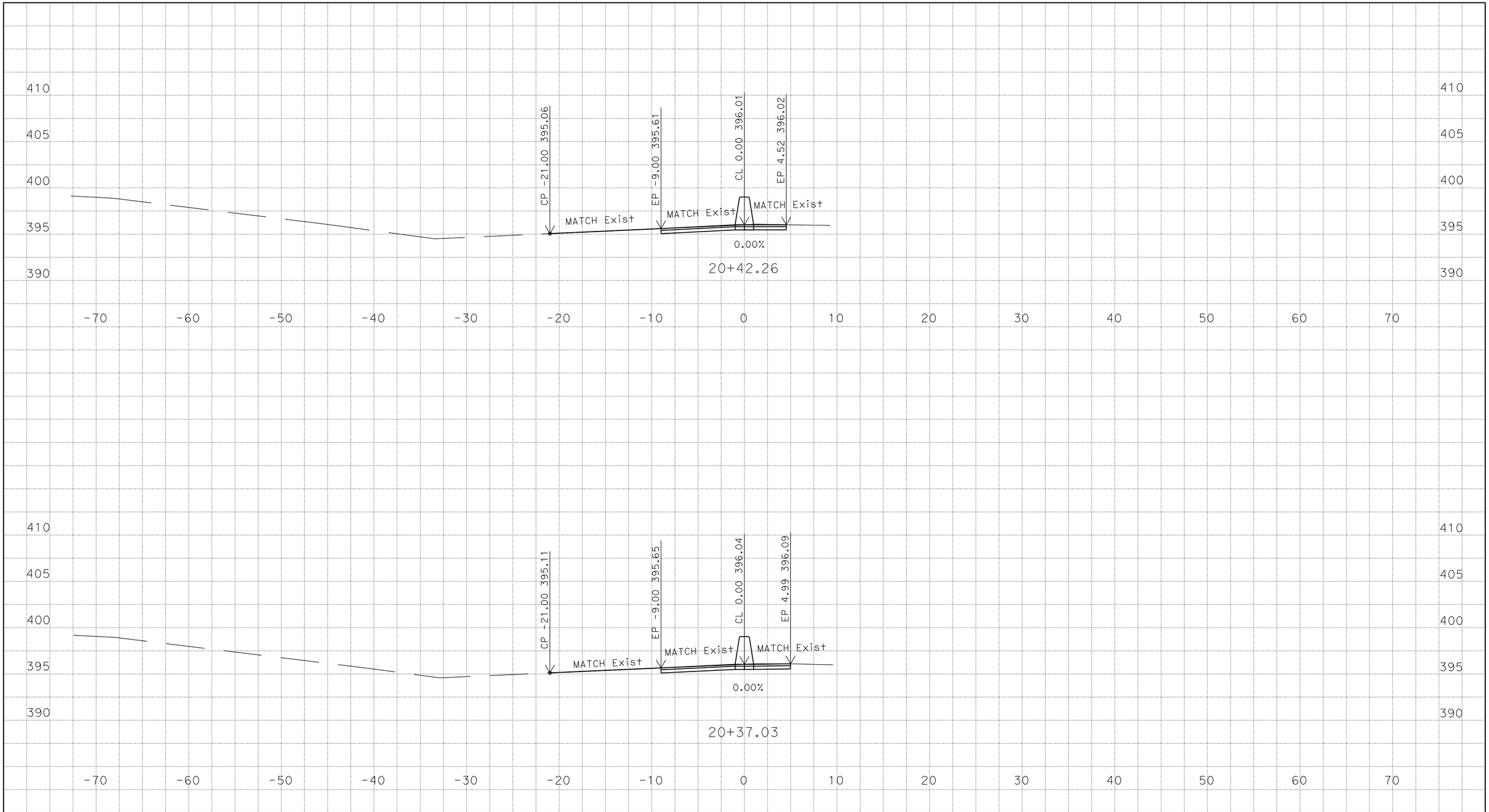

DATE: 01/16/2015
SCALE: 1"=5' Horiz.
1"=5' Vert.
CREATED BY: HARJINDER SEKHON

CONTRACT: 06-0P9804
DIST/CO/RTE/PM: 06/Fre/168/PM R6.9/R7.1
PROJECT ID:0612000328

B1 LINE
CROSS SECTIONS
SHEET 33 OF 35

FOR EARTHWORK DEVELOPMENT ONLY

All Dimensions are U.S. Survey Feet

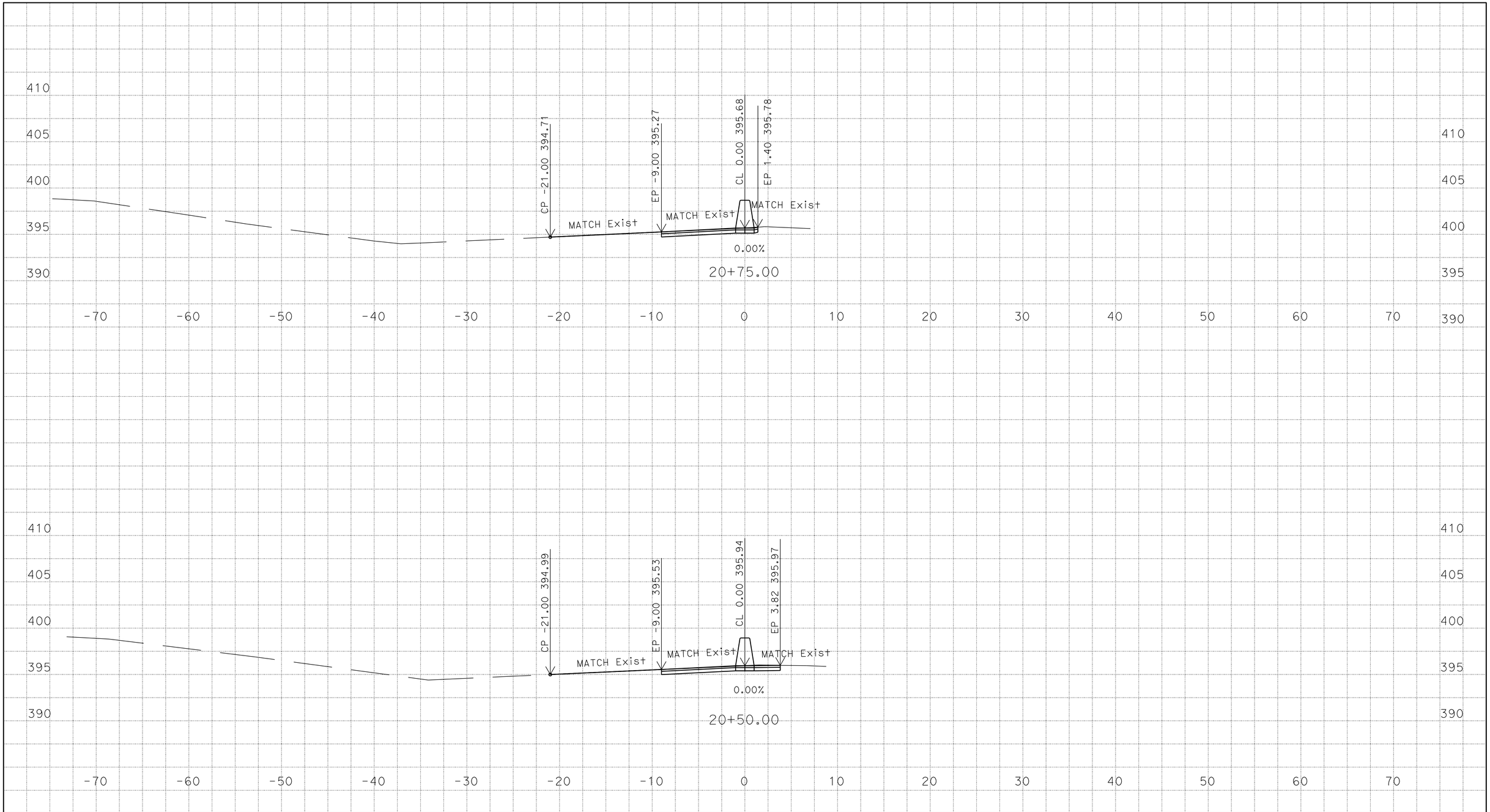

DATE: 01/16/2015
SCALE: 1"=5' Horiz.
1"=5' Vert.
CREATED BY: HARJINDER SEKHON

CONTRACT: 06-0P9804
DIST/CO/RTE/PM: 06/Fre/168/PM R6.9/R7.1
PROJECT ID:0612000328

B1 LINE
CROSS SECTIONS
SHEET 34 OF 35

FOR EARTHWORK DEVELOPMENT ONLY

All Dimensions are U.S. Survey Feet

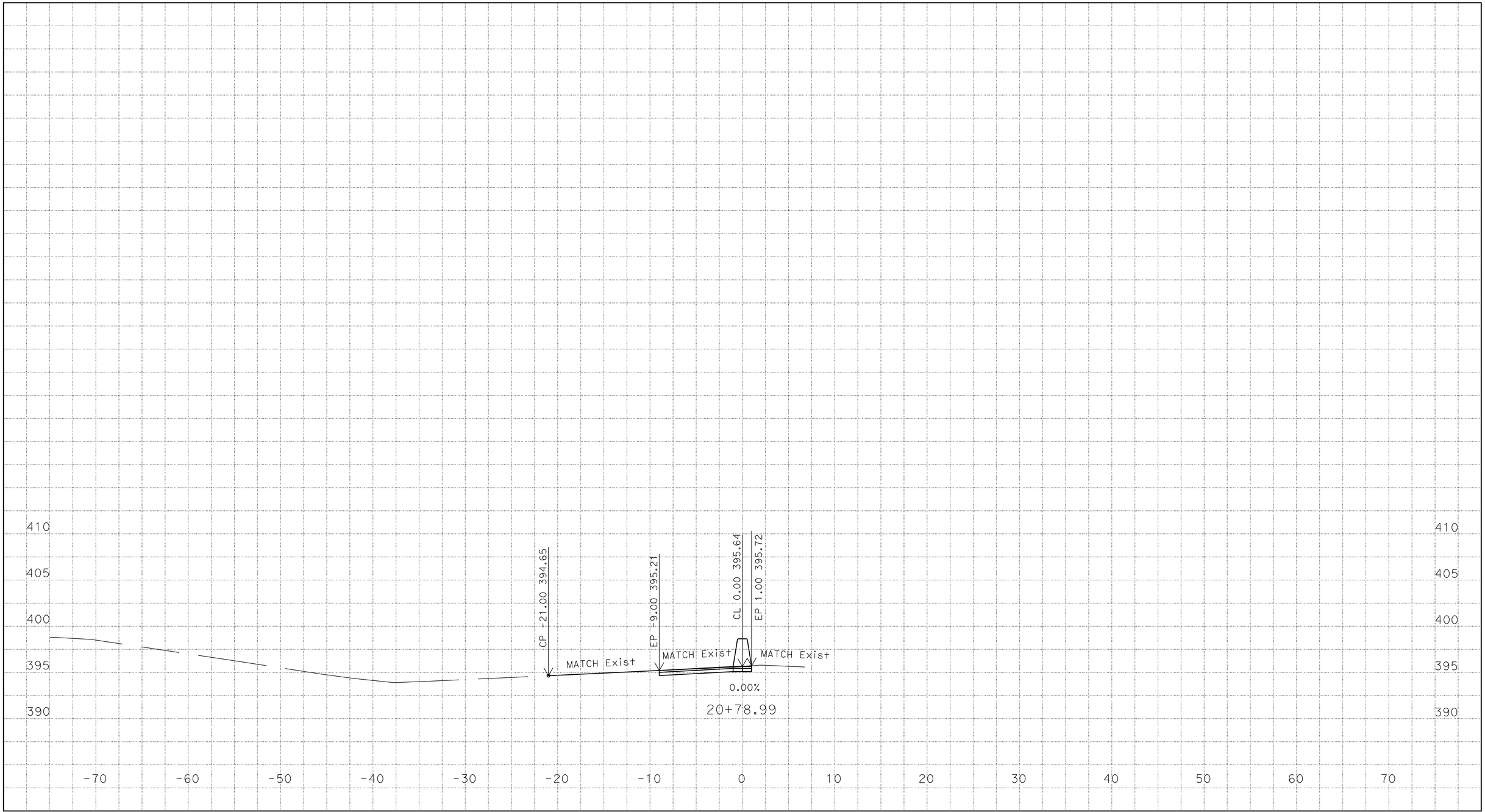

DATE: 01/16/2015
SCALE: 1"=5' Horiz.
1"=5' Vert.
CREATED BY: HARJINDER SEKHON

CONTRACT: 06-0P9804
DIST/CO/RTE/PM: 06/Fre/168/PM R6.9/R7.1
PROJECT ID:0612000328

B1 LINE
CROSS SECTIONS
SHEET 35 OF 35