FOR EARTHWORK DEVELOPMENT ONLY

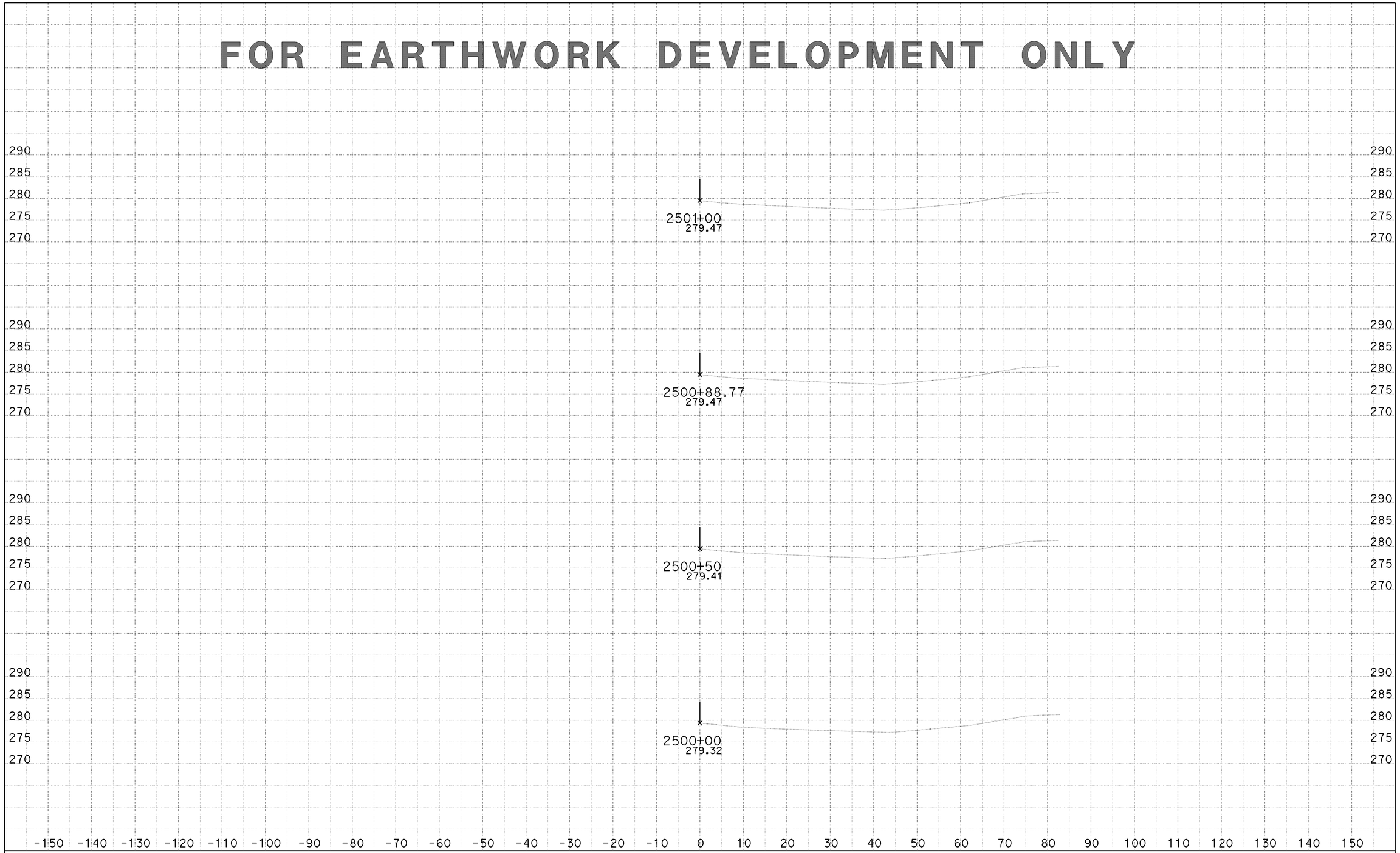

DATE: 6/19/2014
KC Project: KERN5S File: D:\Kern5s\KERN5S\xover1_fin.ear

District 6-Ker-Route 5, PM 62.5/73.1
s110545, s128241

SCALE: 1" = 10' Horiz.
1" = 10' Vert.

All Dimensions are US Survey Feet

XOVER1
CROSS SECTIONS
SHEET 1 OF 11

FOR EARTHWORK DEVELOPMENT ONLY

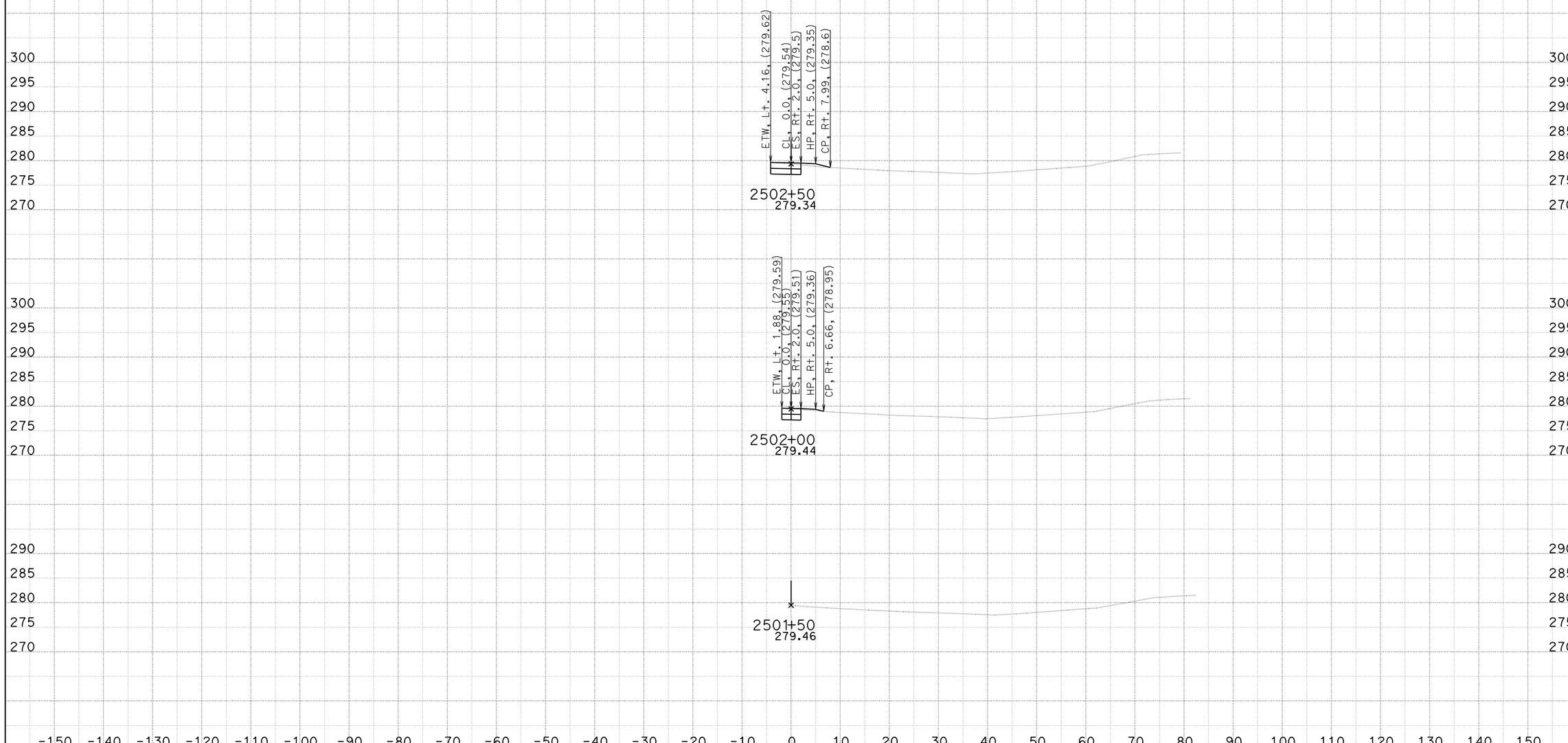

DATE: 6/19/2014
KC Project: KERN5S File: D:\Kern5s\KERN5S\xover1_fin.ear

District 6-Ker-Route 5, PM 62.5/73.1
s110545, s128241

SCALE: 1" = 10' Horiz.
1" = 10' Vert.

All Dimensions are US Survey Feet

XOVER1
CROSS SECTIONS
SHEET 2 OF 11

FOR EARTHWORK DEVELOPMENT ONLY

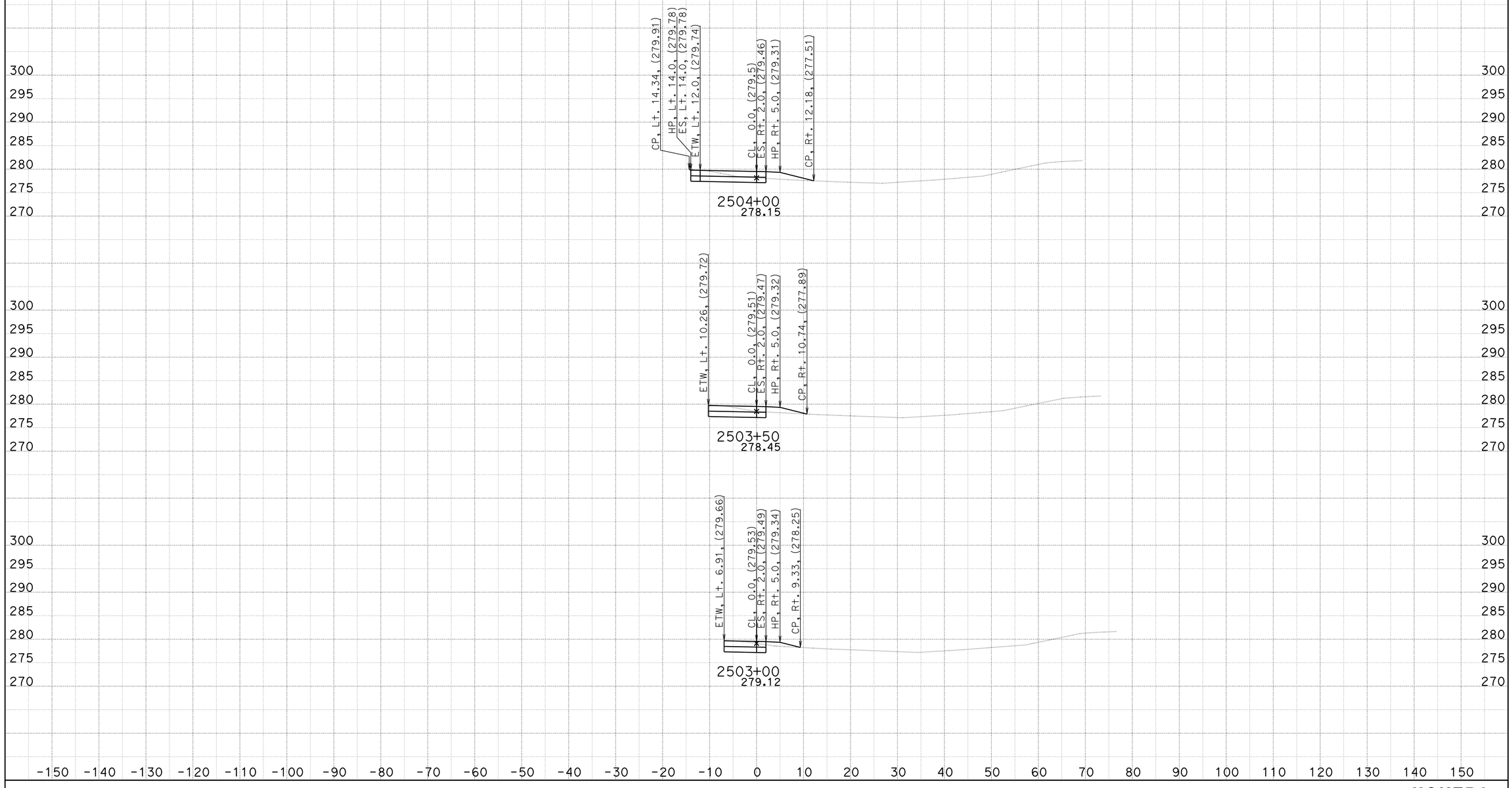

DATE: 6/19/2014
KC Project: KERN5S File: D:\Kern5s\KERN5S\xover1_fin.ear

District 6-Ker-Route 5, PM 62.5/73.1
s110545, s128241

SCALE: 1" = 10' Horiz.
1" = 10' Vert.

All Dimensions are US Survey Feet

XOVER1
CROSS SECTIONS
SHEET 3 OF 11

FOR EARTHWORK DEVELOPMENT ONLY

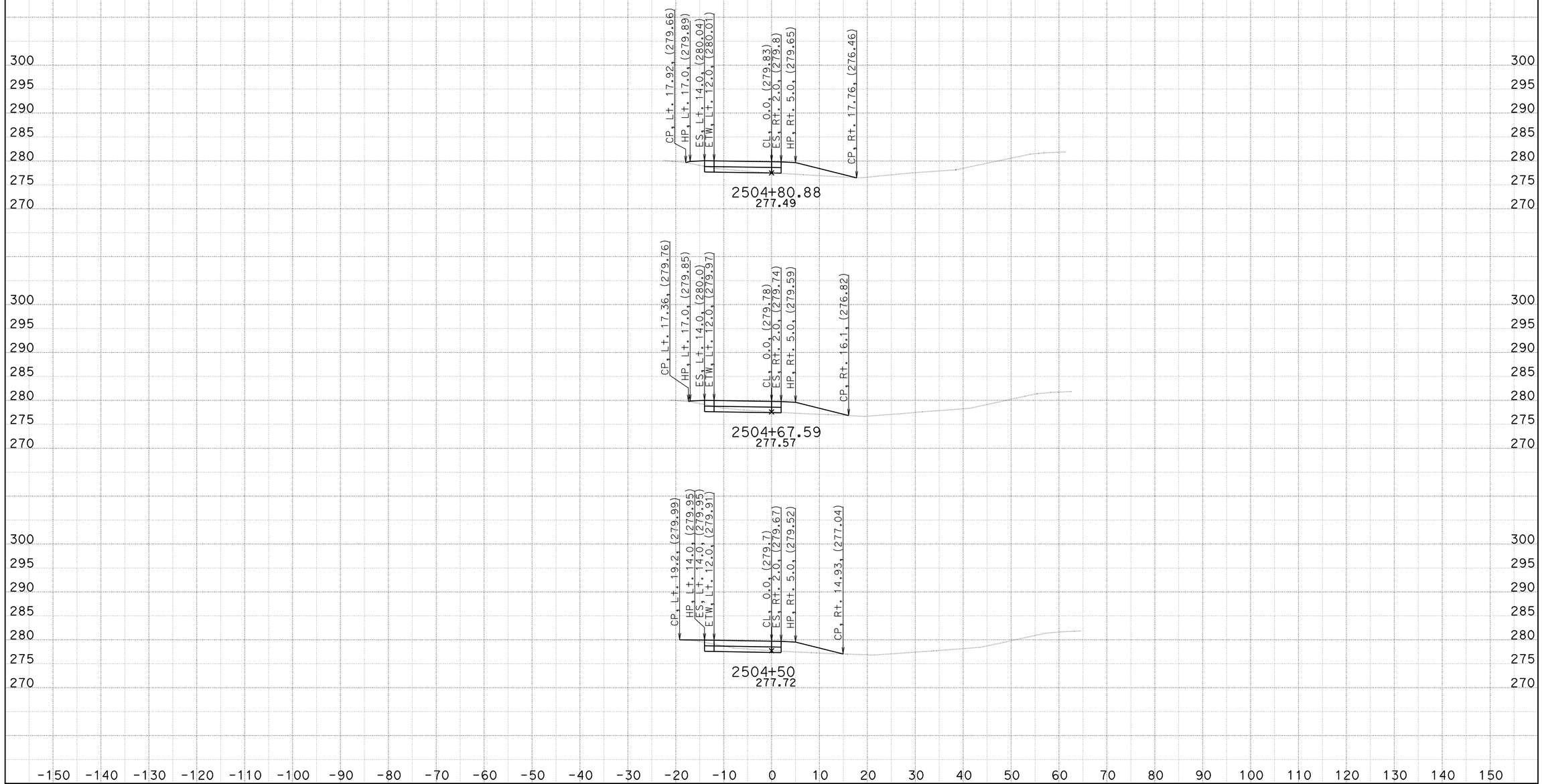

DATE: 6/19/2014
KC Project: KERN5S File: D:\Kern5s\KERN5S\xover1_fin.ear

District 6-Ker-Route 5, PM 62.5/73.1
s110545, s128241

SCALE: 1" = 10' Horiz.
1" = 10' Vert.

All Dimensions are US Survey Feet

XOVER1
CROSS SECTIONS
SHEET 4 OF 11

FOR EARTHWORK DEVELOPMENT ONLY

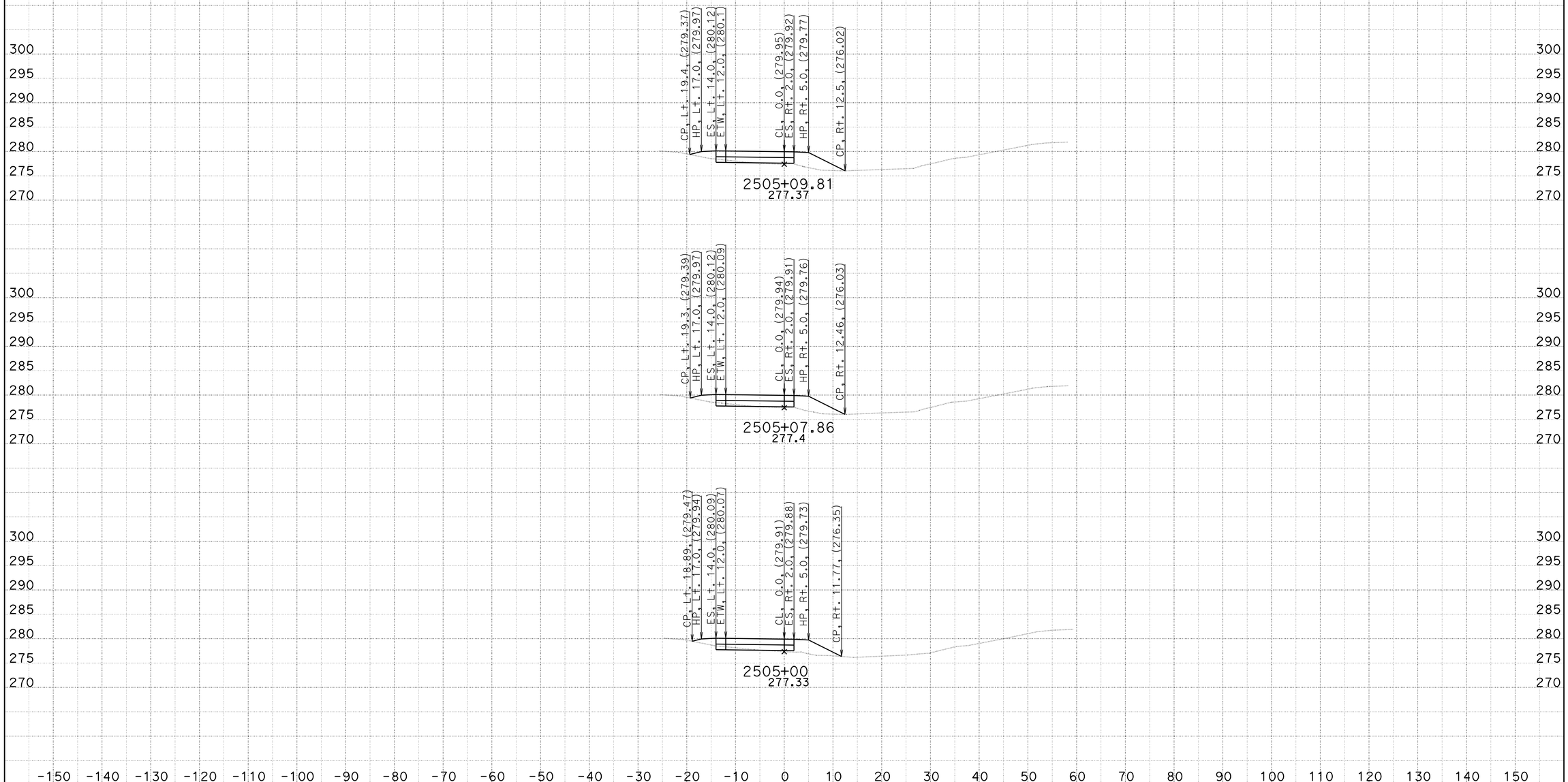

DATE: 6/19/2014
KC Project: KERN5S File: D:\Kern5s\KERN5S\xover1_fin.ear

District 6-Ker-Route 5, PM 62.5/73.1
s110545, s128241

SCALE: 1" = 10' Horiz.
1" = 10' Vert.

All Dimensions are US Survey Feet

XOVER1
CROSS SECTIONS
SHEET 5 OF 11

FOR EARTHWORK DEVELOPMENT ONLY

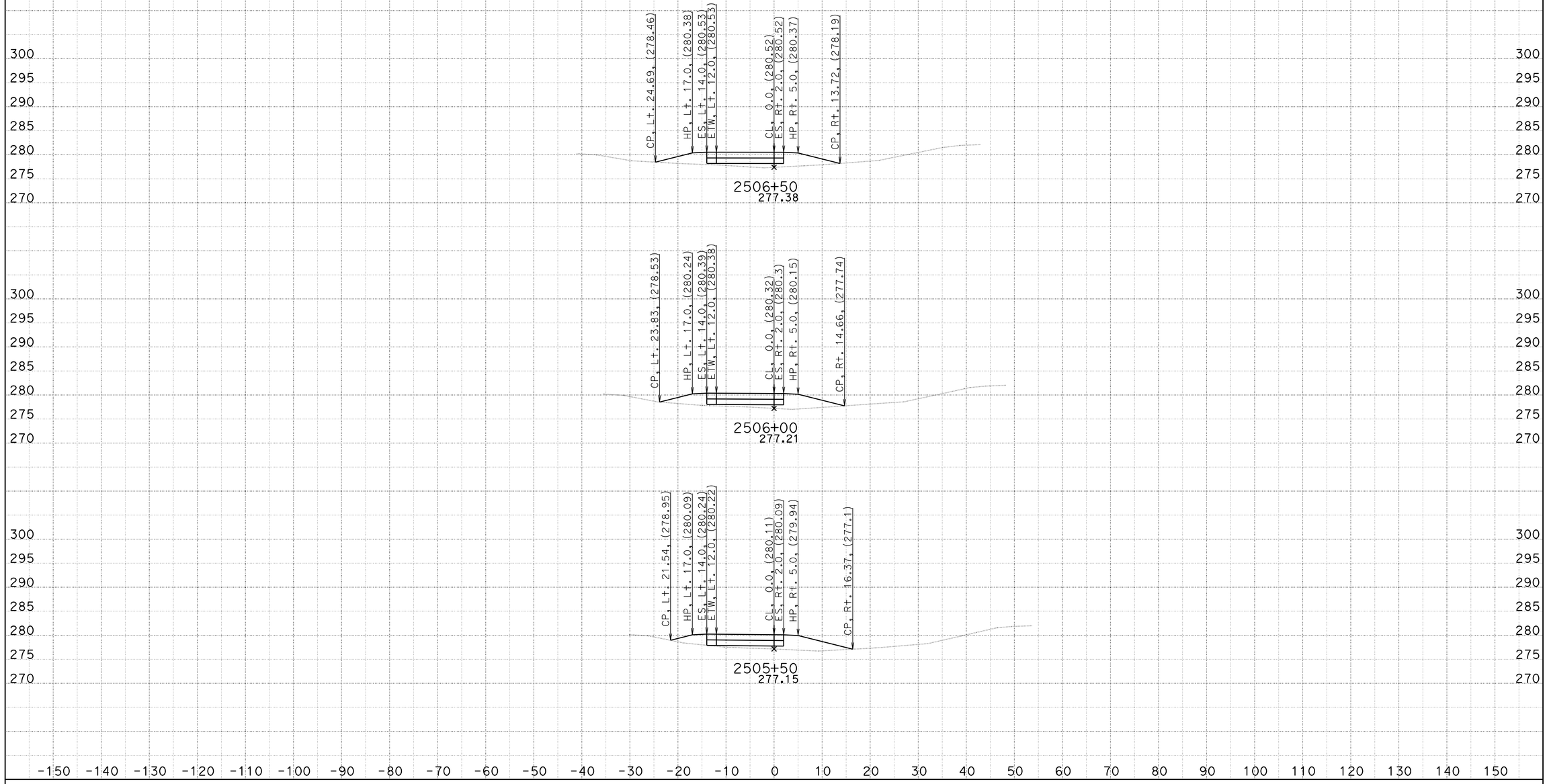

DATE: 6/19/2014
KC Project: KERN5S File: D:\Kern5s\KERN5S\xover1_fin.ear

District 6-Ker-Route 5, PM 62.5/73.1
s110545, s128241

SCALE: 1" = 10' Horiz.
1" = 10' Vert.

All Dimensions are US Survey Feet

XOVER1
CROSS SECTIONS
SHEET 6 OF 11

FOR EARTHWORK DEVELOPMENT ONLY

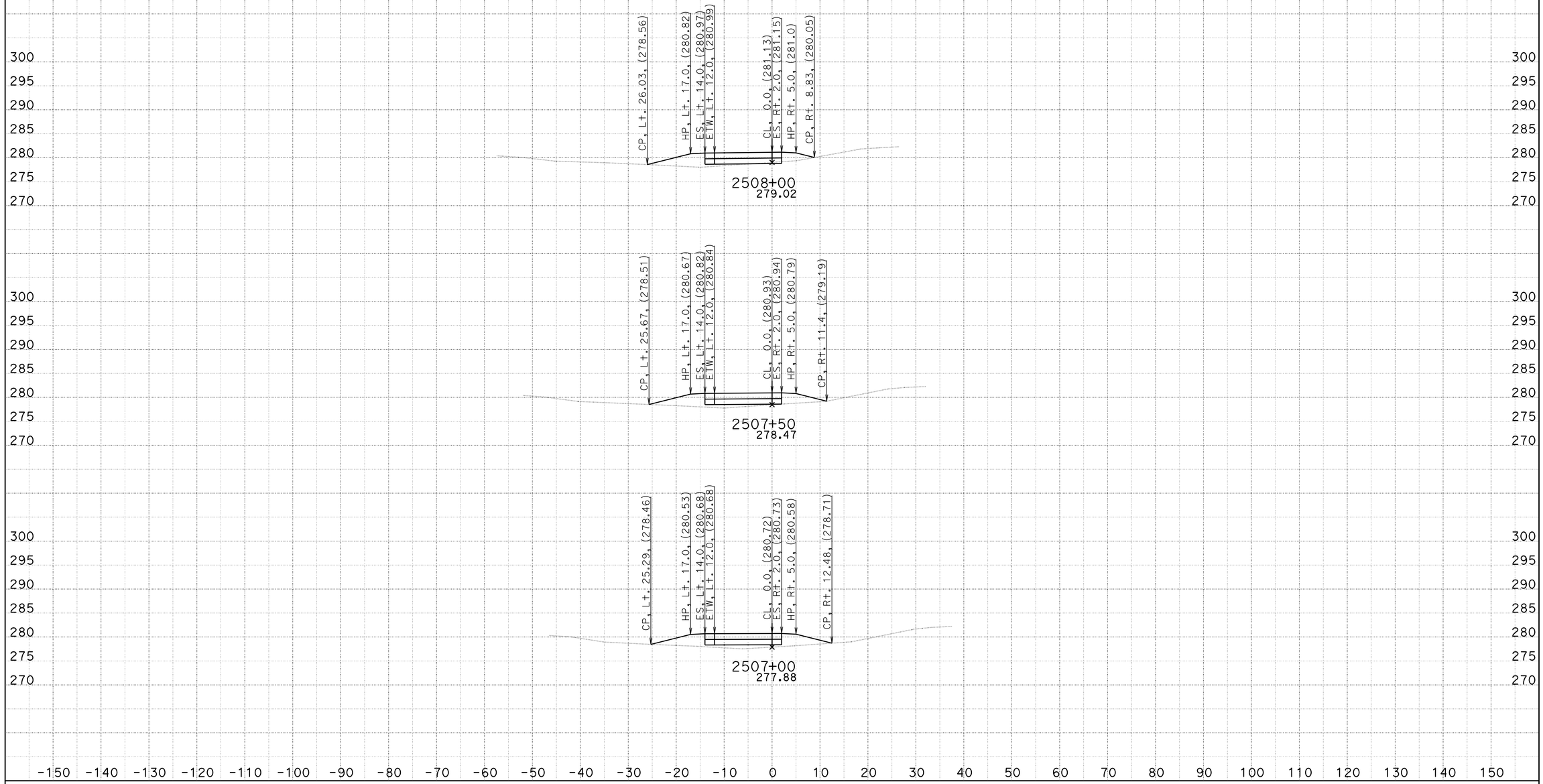

DATE: 6/19/2014
KC Project: KERN5S File: D:\Kern5s\KERN5S\xover1_fin.ear

District 6-Ker-Route 5, PM 62.5/73.1
s110545, s128241

SCALE: 1" = 10' Horiz.
1" = 10' Vert.

All Dimensions are US Survey Feet

XOVER1
CROSS SECTIONS
SHEET 7 OF 11

FOR EARTHWORK DEVELOPMENT ONLY

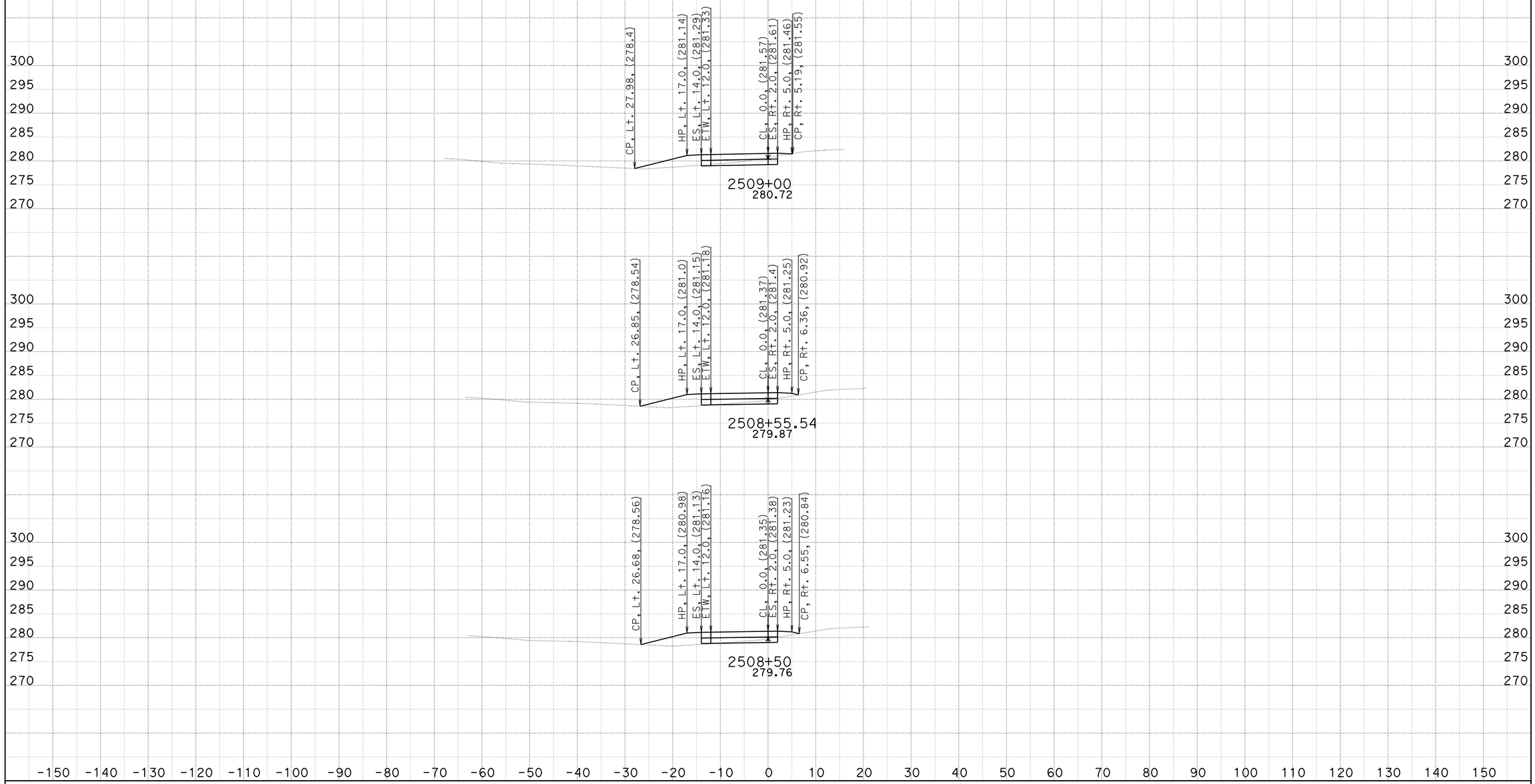

DATE: 6/19/2014
KC Project: KERN5S File: D:\Kern5s\KERN5S\xover1_fin.ear

District 6-Ker-Route 5, PM 62.5/73.1
s110545, s128241

SCALE: 1" = 10' Horiz.
1" = 10' Vert.

All Dimensions are US Survey Feet

XOVER1
CROSS SECTIONS
SHEET 8 OF 11

FOR EARTHWORK DEVELOPMENT ONLY

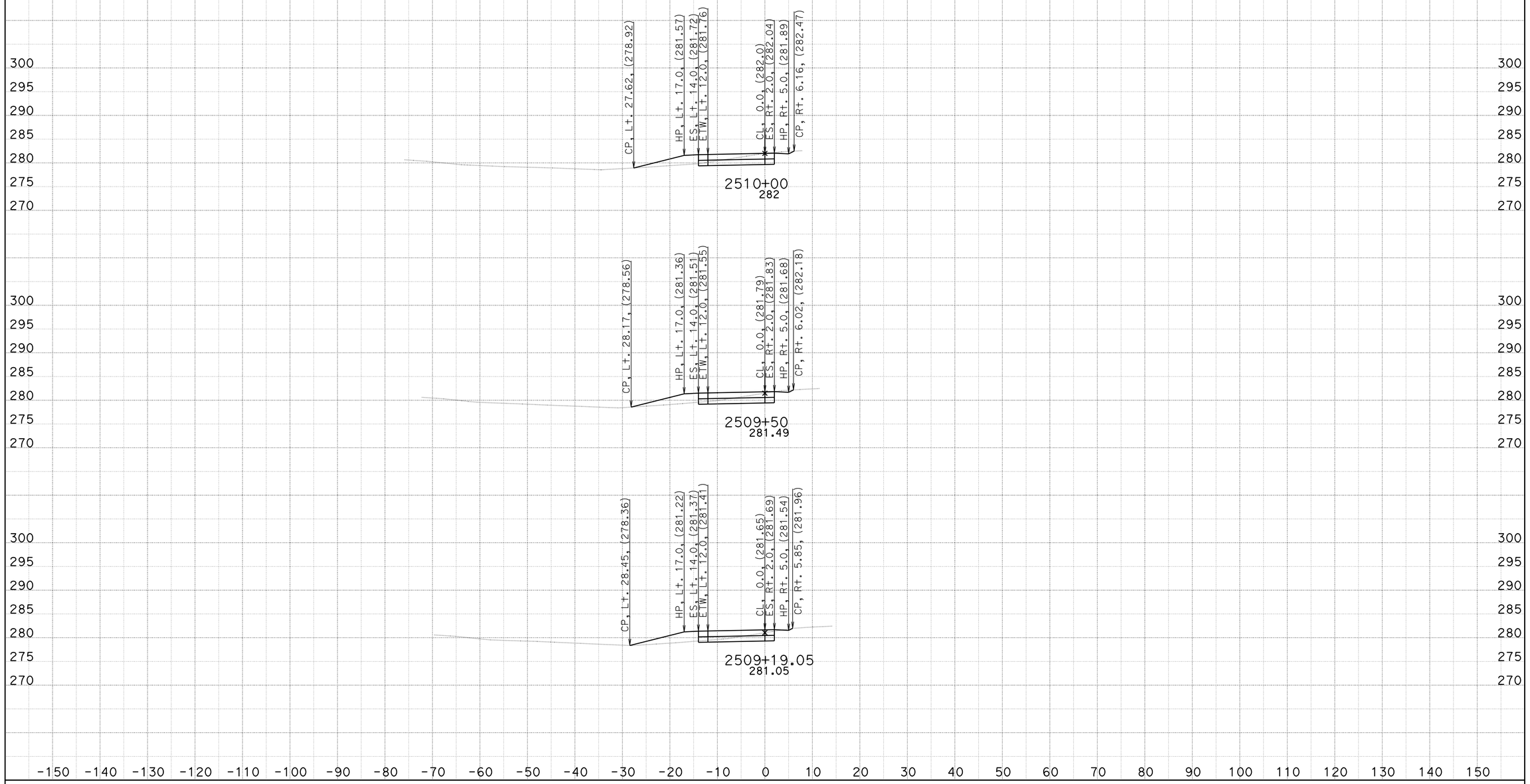

DATE: 6/19/2014
KC Project: KERN5S File: D:\Kern5s\KERN5S\xover1_fin.ear

District 6-Ker-Route 5, PM 62.5/73.1
s110545, s128241

SCALE: 1" = 10' Horiz.
1" = 10' Vert.

All Dimensions are US Survey Feet

XOVER1
CROSS SECTIONS
SHEET 9 OF 11

FOR EARTHWORK DEVELOPMENT ONLY

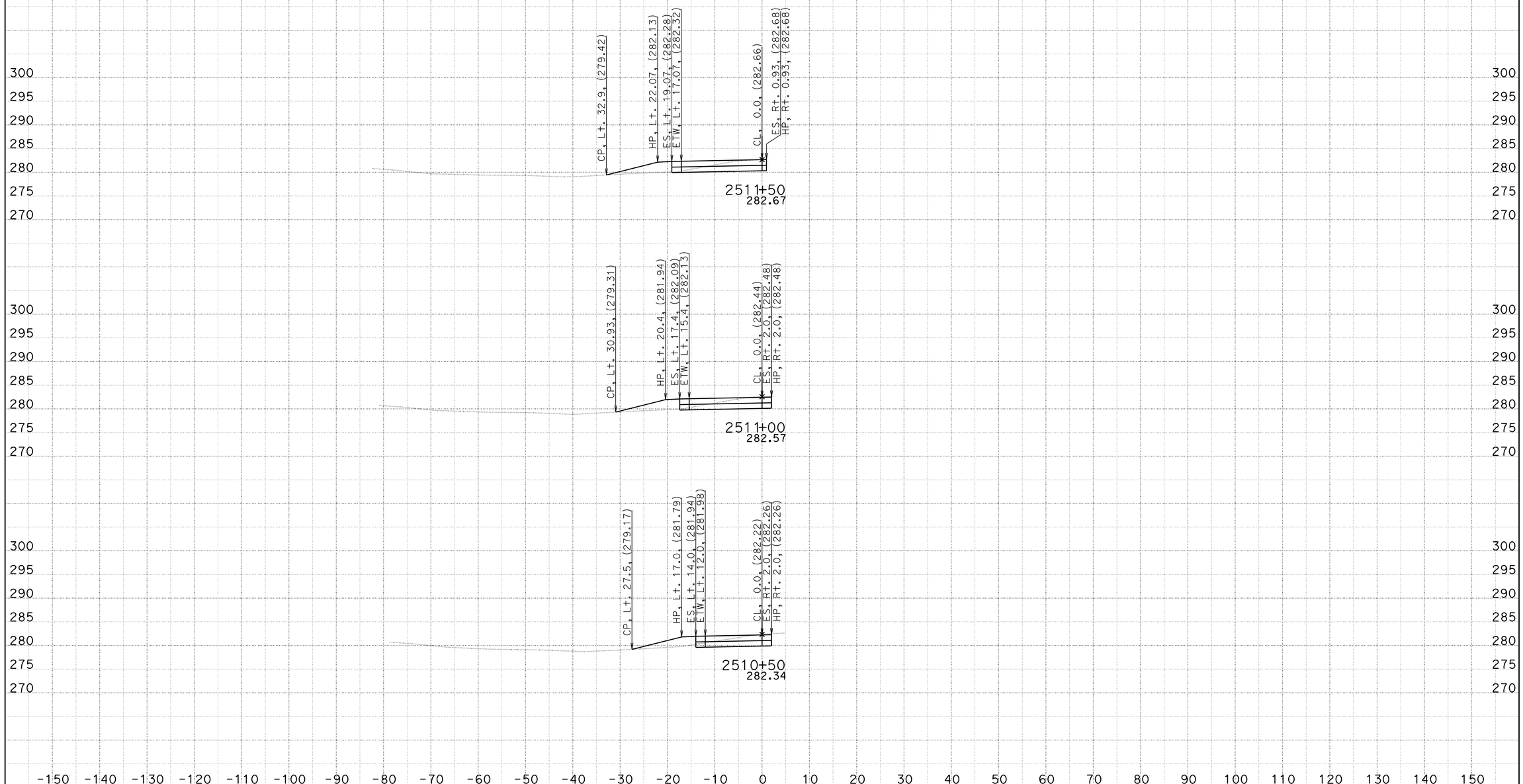

DATE: 6/19/2014
KC Project: KERN5S File: D:\Kern5s\KERN5S\xover1_fin.ear

District 6-Ker-Route 5, PM 62.5/73.1
s110545, s128241

SCALE: 1" = 10' Horiz.
1" = 10' Vert.

All Dimensions are US Survey Feet

XOVER1
CROSS SECTIONS

SHEET 10 OF 11

FOR EARTHWORK DEVELOPMENT ONLY

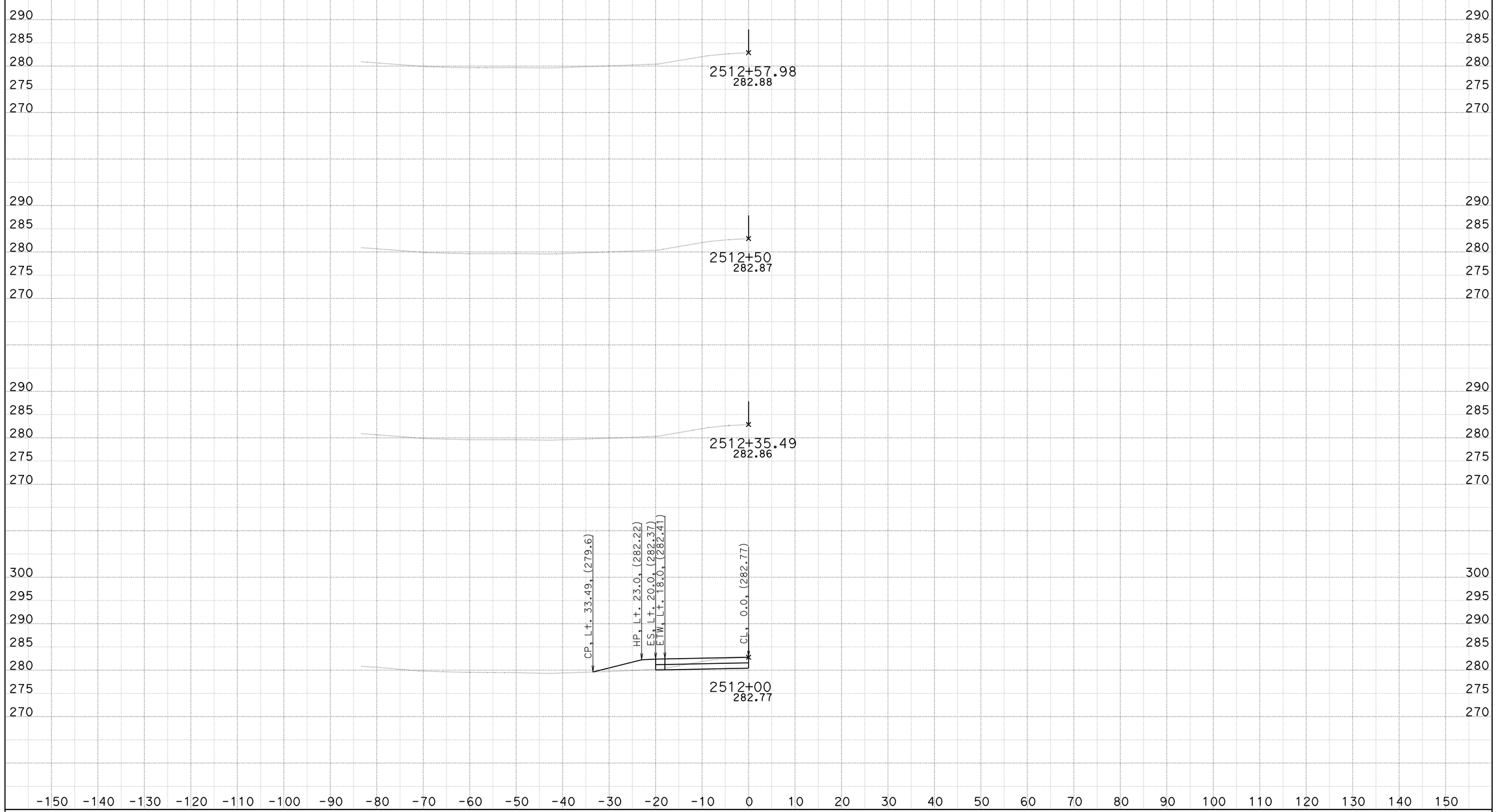

DATE: 6/19/2014
KC Project: KERN5S File: D:\Kern5s\KERN5S\xover1_fin.ear

District 6-Ker-Route 5, PM 62.5/73.1
s110545, s128241

SCALE: 1" = 10' Horiz.
1" = 10' Vert.

All Dimensions are US Survey Feet

XOVER1
CROSS SECTIONS
SHEET 11 OF 11

FOR EARTHWORK DEVELOPMENT ONLY

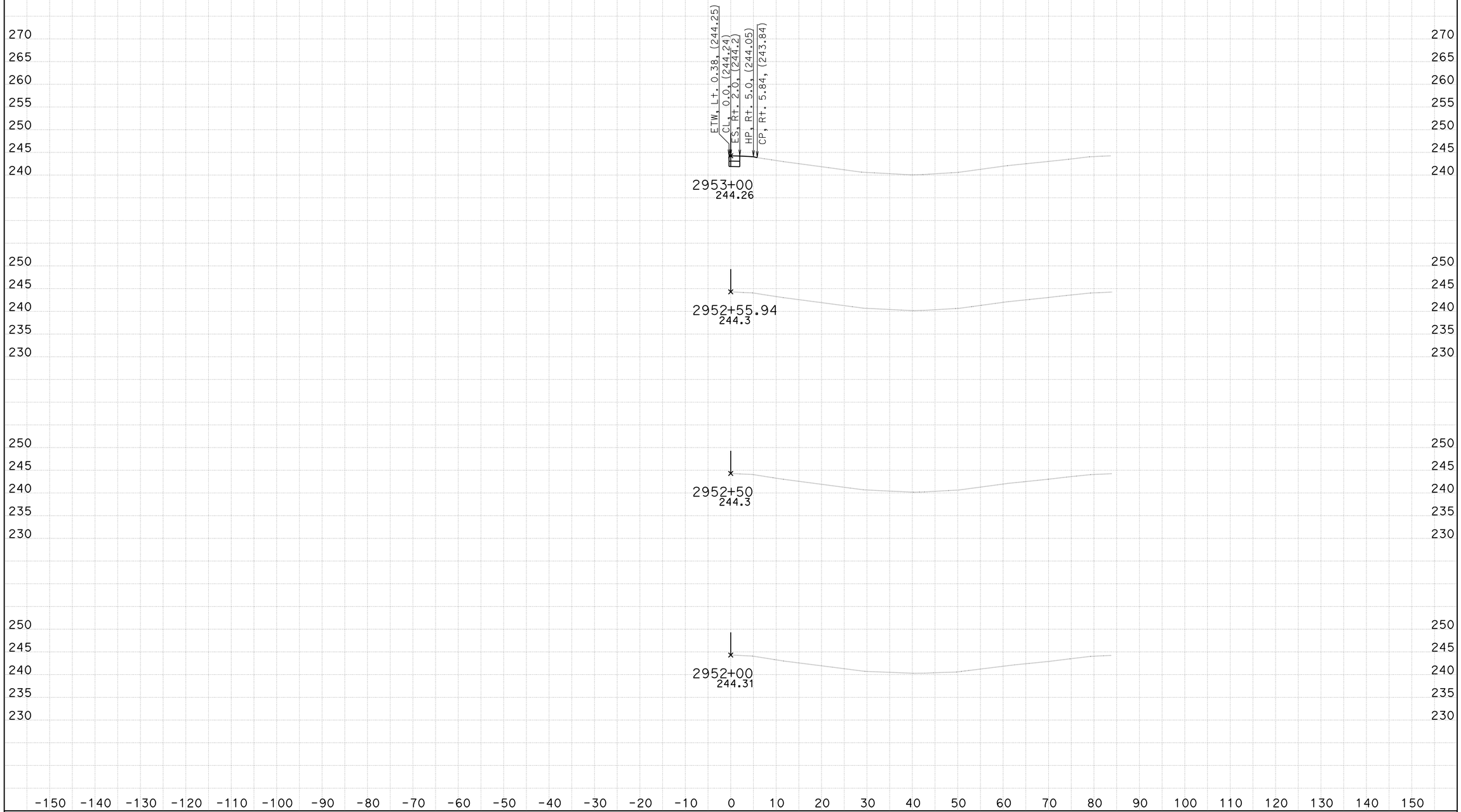

DATE: 4/3/2014
KC Project: KERN5N File: D:\Kern5n\KERN5N\xover2_fin.ear

District 6-Ker-Route 5, PM 62.5/73.1
s110545, s128241

SCALE: 1" = 10' Horiz.
1" = 10' Vert.

All Dimensions are US Survey Feet

XOVER2
CROSS SECTIONS
SHEET 1 OF 10

FOR EARTHWORK DEVELOPMENT ONLY



DATE: 4/3/2014
KC Project: KERN5N File: D:\Kern5n\KERN5N\xover2_fin.ear

District 6-Ker-Route 5, PM 62.5/73.1
s110545, s128241

SCALE: 1" = 10' Horiz.
1" = 10' Vert.

All Dimensions are US Survey Feet

XOVER2
CROSS SECTIONS
SHEET 2 OF 10

FOR EARTHWORK DEVELOPMENT ONLY

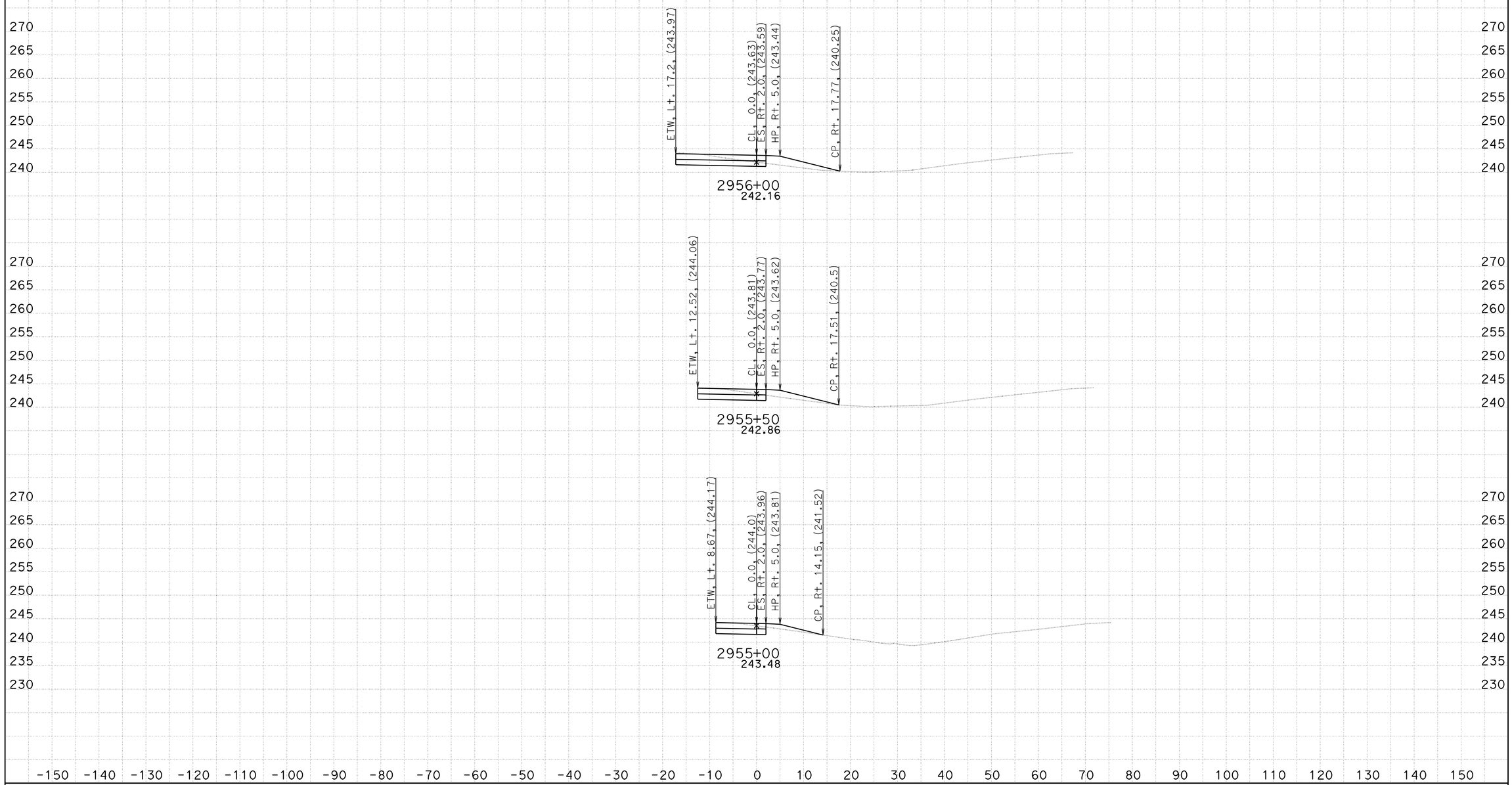

DATE: 4/3/2014
KC Project: KERN5N File: D:\Kern5n\KERN5N\xover2_fin.ear

District 6-Ker-Route 5, PM 62.5/73.1
s110545, s128241

SCALE: 1" = 10' Horiz.
1" = 10' Vert.

All Dimensions are US Survey Feet

XOVER2
CROSS SECTIONS
SHEET 3 OF 10

FOR EARTHWORK DEVELOPMENT ONLY

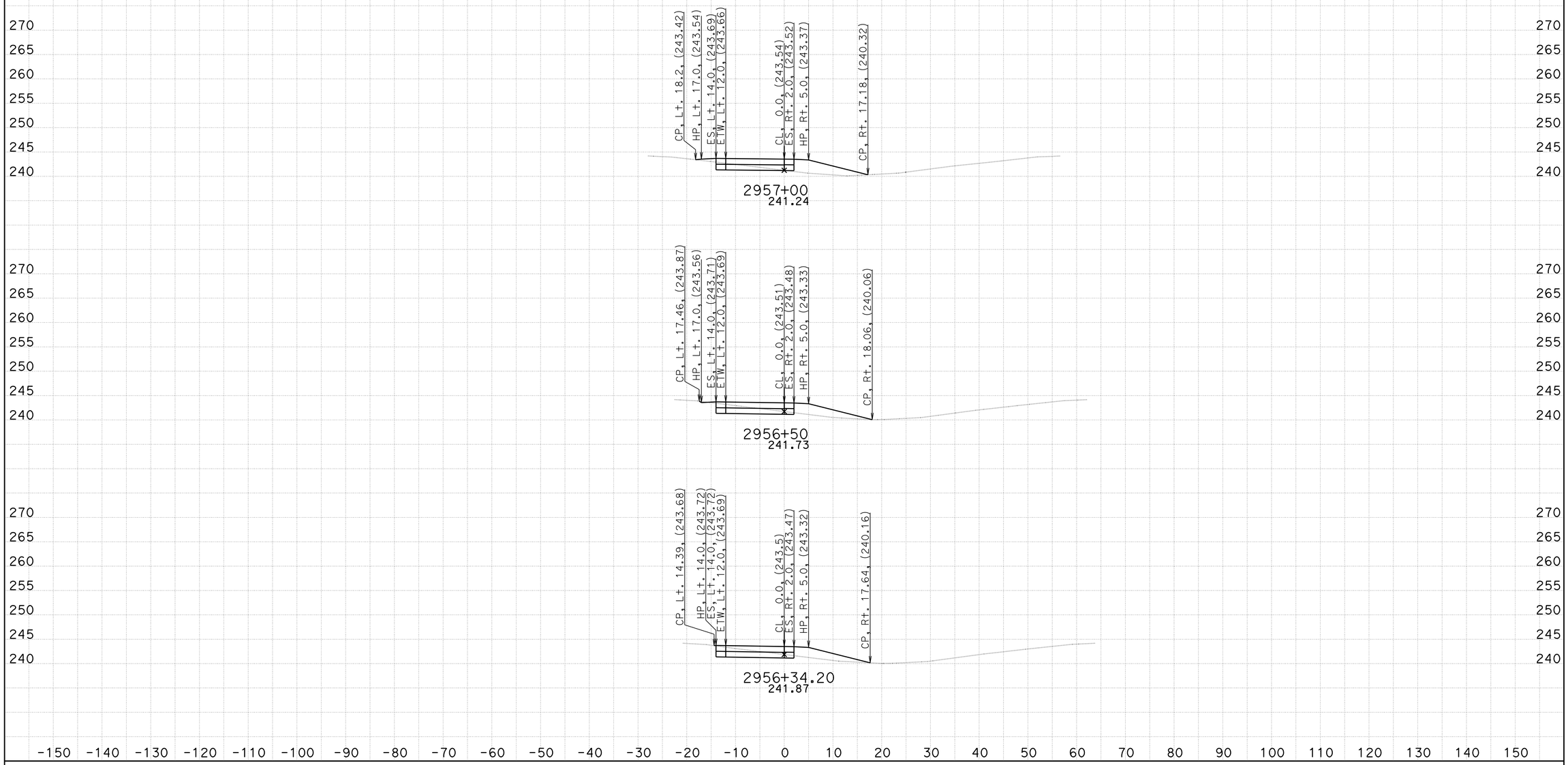

DATE: 4/3/2014
KC Project: KERN5N File: D:\Kern5n\KERN5N\xover2_fin.ear

District 6-Ker-Route 5, PM 62.5/73.1
s110545, s128241

SCALE: 1" = 10' Horiz.
1" = 10' Vert.

All Dimensions are US Survey Feet

XOVER2
CROSS SECTIONS
SHEET 4 OF 10

FOR EARTHWORK DEVELOPMENT ONLY

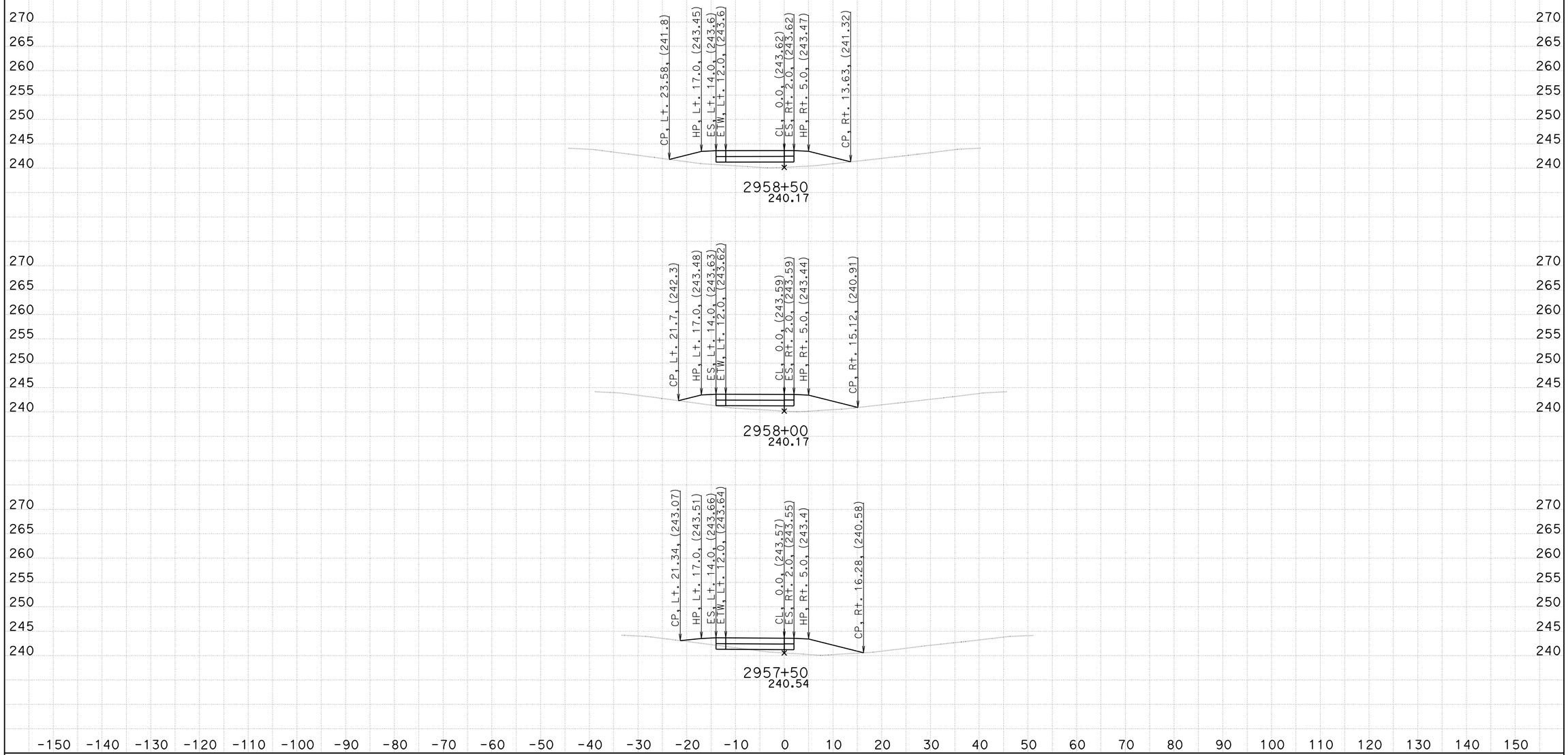

DATE: 4/3/2014

KC Project: KERN5N File: D:\Kern5n\KERN5N\xover2_fin.ear

District 6-Ker-Route 5, PM 62.5/73.1
s110545, s128241

SCALE: 1" = 10' Horiz.
1" = 10' Vert.

All Dimensions are US Survey Feet

XOVER2
CROSS SECTIONS

SHEET 5 OF 10

FOR EARTHWORK DEVELOPMENT ONLY

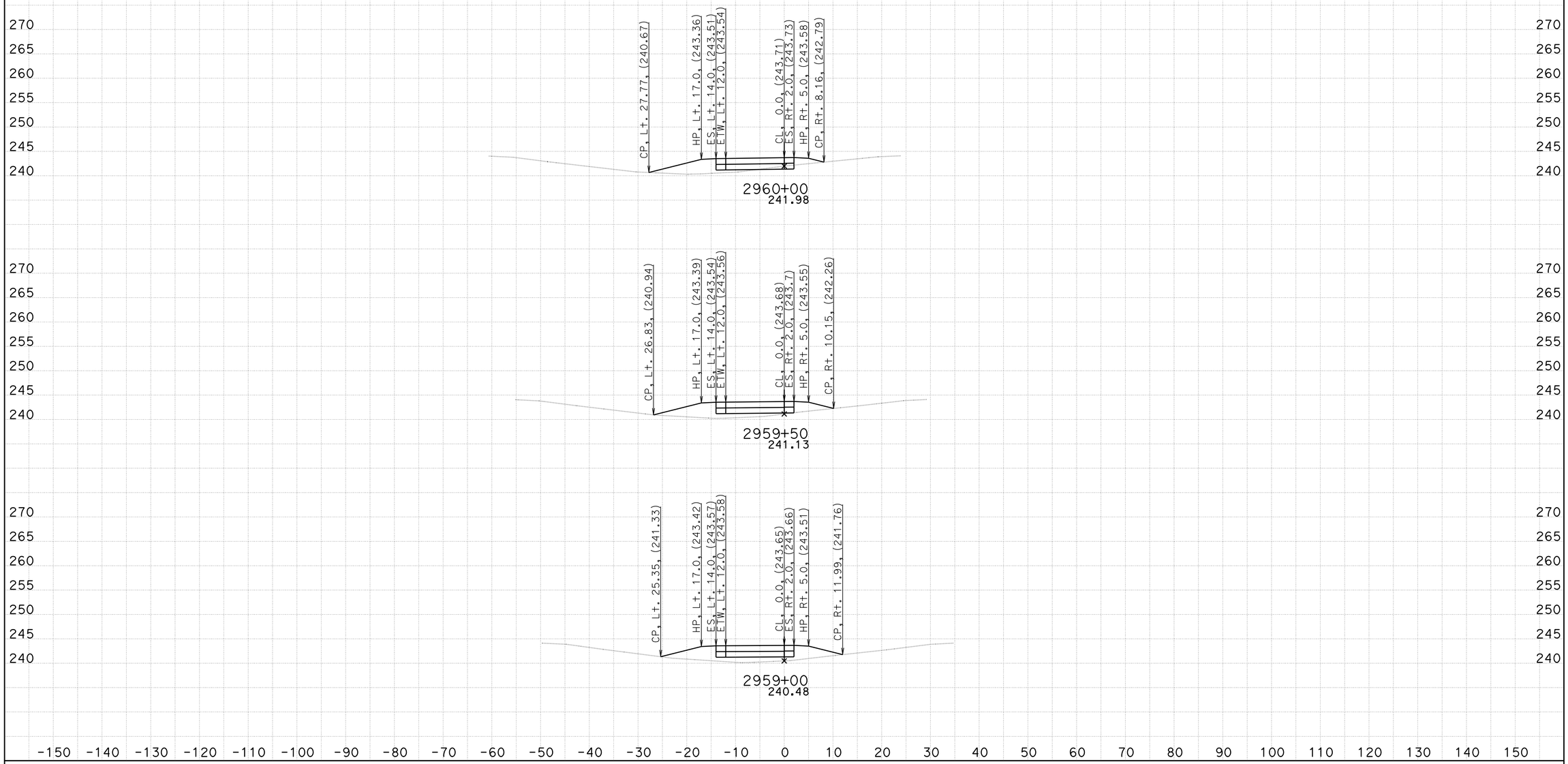

DATE: 4/3/2014

KC Project: KERN5N File: D:\Kern5n\KERN5N\xover2_fin.ear

District 6-Ker-Route 5, PM 62.5/73.1
s110545, s128241

SCALE: 1" = 10' Horiz.
1" = 10' Vert.

All Dimensions are US Survey Feet

XOVER2
CROSS SECTIONS
SHEET 6 OF 10

FOR EARTHWORK DEVELOPMENT ONLY

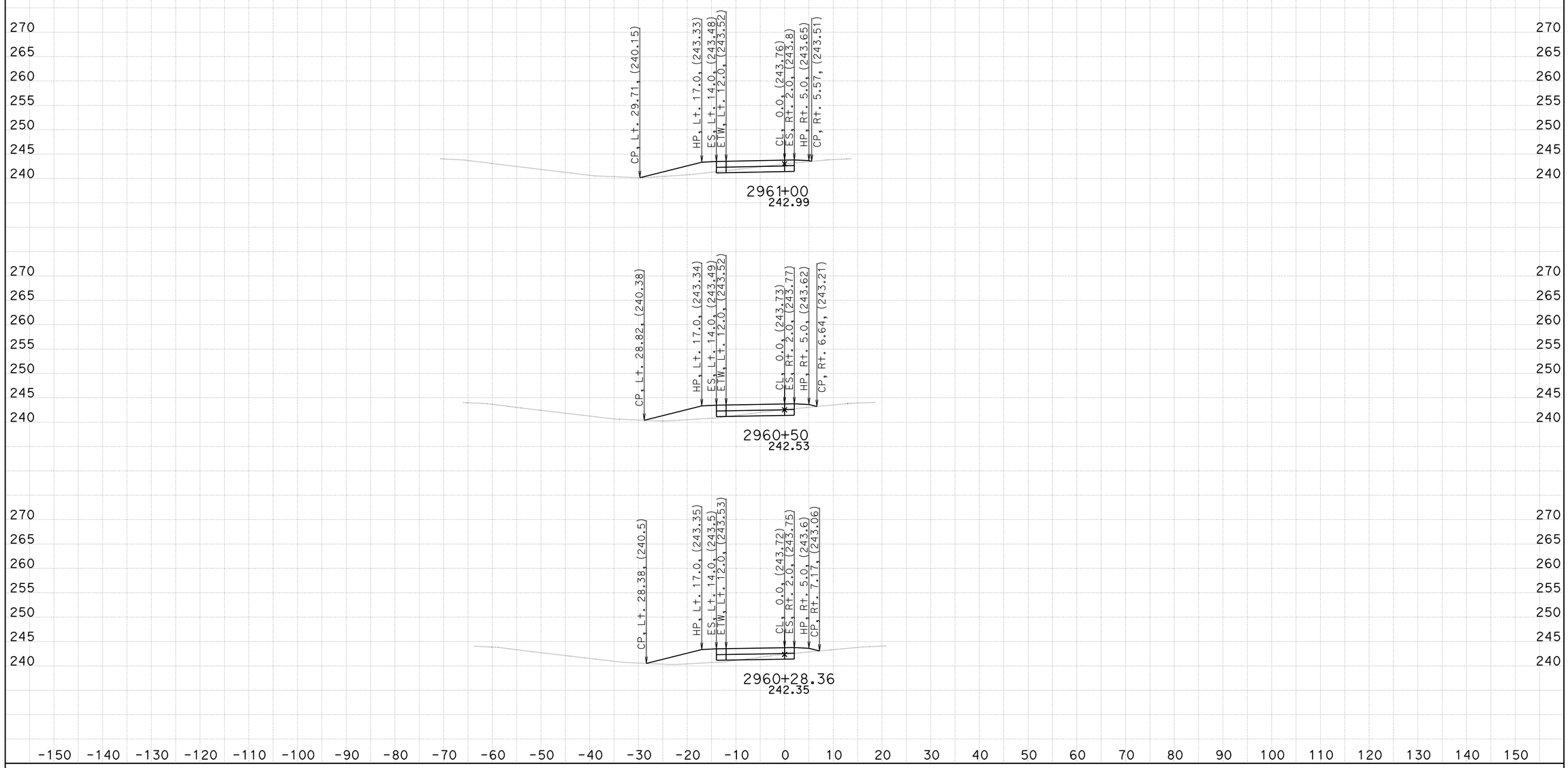

DATE: 4/3/2014
KC Project: KERN5N File: D:\Kern5n\KERN5N\xover2_fin.ear

District 6-Ker-Route 5, PM 62.5/73.1
s110545, s128241

SCALE: 1" = 10' Horiz.
1" = 10' Vert.

All Dimensions are US Survey Feet

XOVER2
CROSS SECTIONS
SHEET 7 OF 10

FOR EARTHWORK DEVELOPMENT ONLY

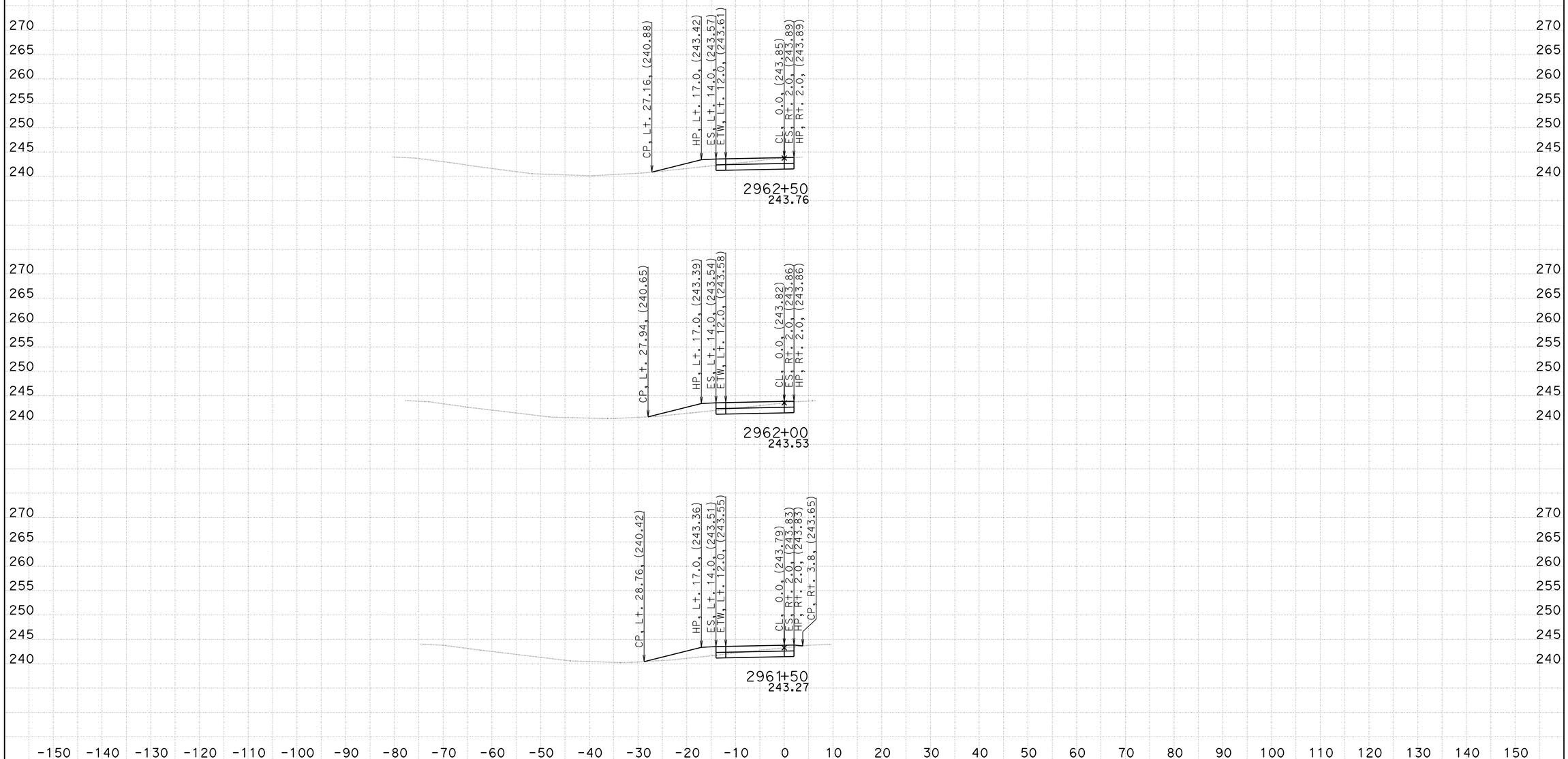

DATE: 4/3/2014
KC Project: KERN5N File: D:\Kern5n\KERN5N\xover2_fin.ear

District 6-Ker-Route 5, PM 62.5/73.1
s110545, s128241

SCALE: 1" = 10' Horiz.
1" = 10' Vert.

All Dimensions are US Survey Feet

XOVER2
CROSS SECTIONS
SHEET 8 OF 10

FOR EARTHWORK DEVELOPMENT ONLY

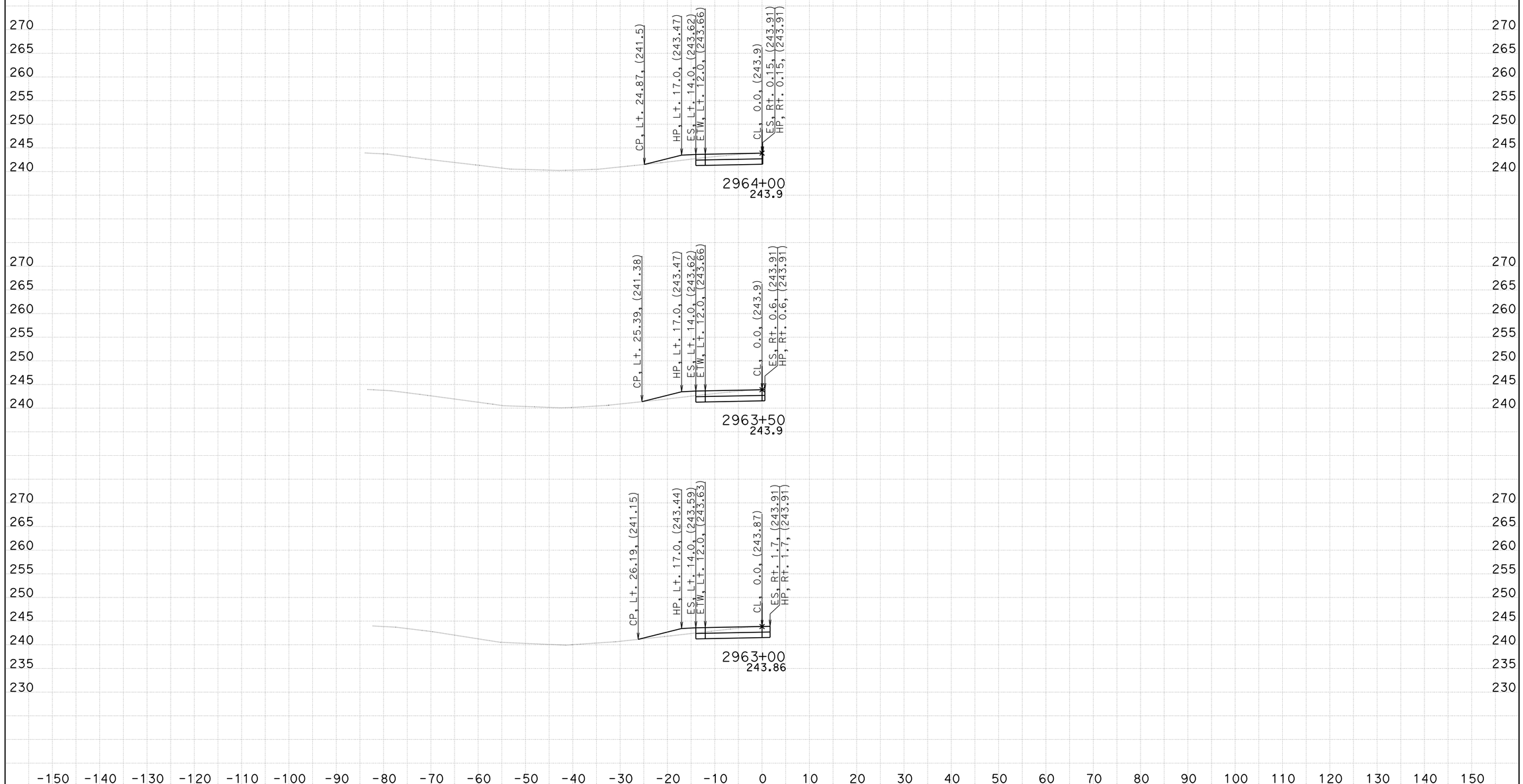

DATE: 4/3/2014
KC Project: KERN5N File: D:\Kern5n\KERN5N\xover2_fin.ear

District 6-Ker-Route 5, PM 62.5/73.1
s110545, s128241

SCALE: 1" = 10' Horiz.
1" = 10' Vert.

All Dimensions are US Survey Feet

XOVER2
CROSS SECTIONS
SHEET 9 OF 10

FOR EARTHWORK DEVELOPMENT ONLY



DATE: 4/3/2014
KC Project: KERN5N File: D:\Kern5n\KERN5N\xover2_fin.ear

District 6-Ker-Route 5, PM 62.5/73.1
s110545, s128241

SCALE: 1" = 10' Horiz.
1" = 10' Vert.

All Dimensions are US Survey Feet

XOVER2
CROSS SECTIONS
SHEET 10 OF 10

FOR EARTHWORK DEVELOPMENT ONLY

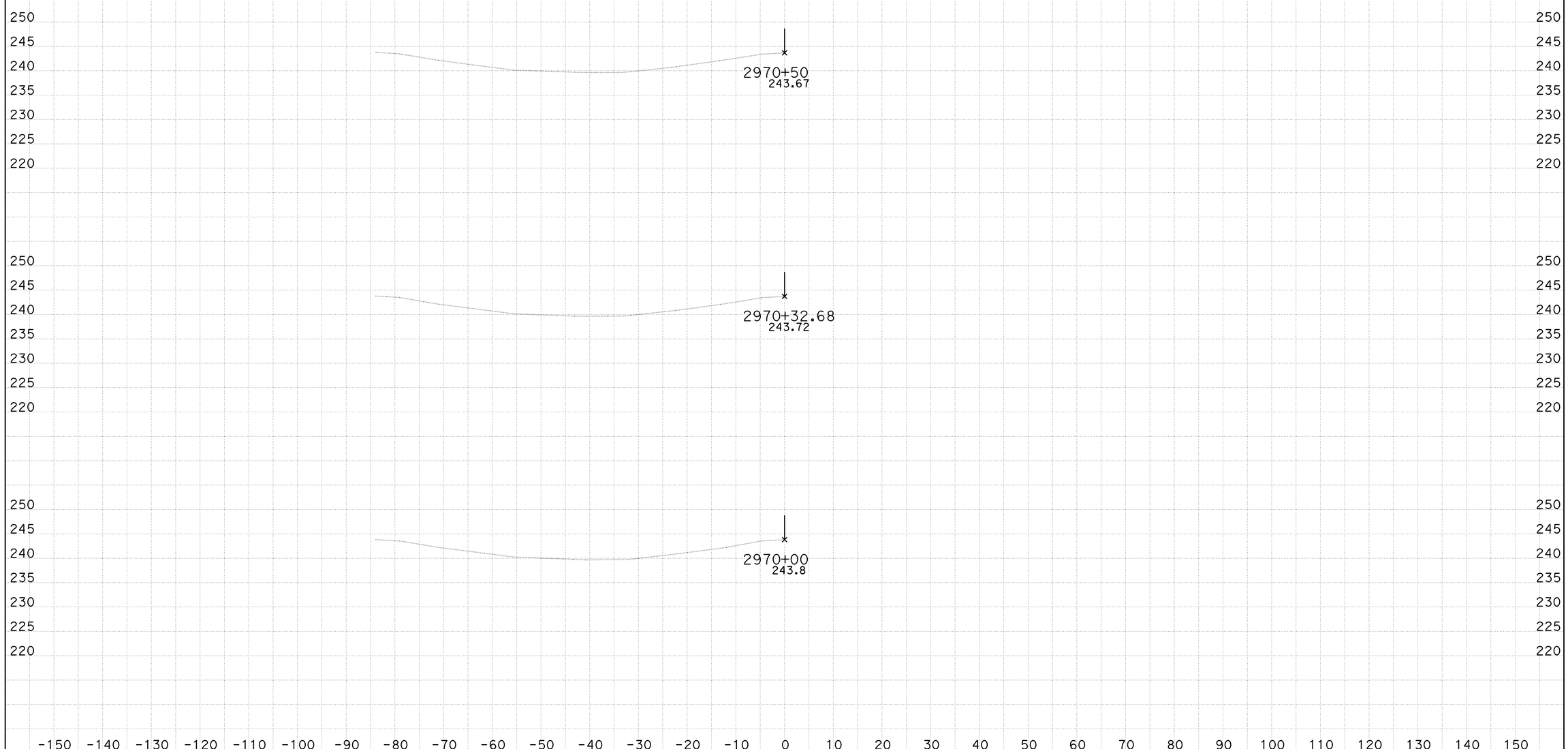

DATE: 4/3/2014
KC Project: KERN5N File: D:\Kern5n\KERN5N\xover3_fin.ear

District 6-Ker-Route 5, PM 62.5/73.1
s110545, s128241

SCALE: 1" = 10' Horiz.
1" = 10' Vert.

All Dimensions are US Survey Feet

XOVER3
CROSS SECTIONS
SHEET 1 OF 10

FOR EARTHWORK DEVELOPMENT ONLY

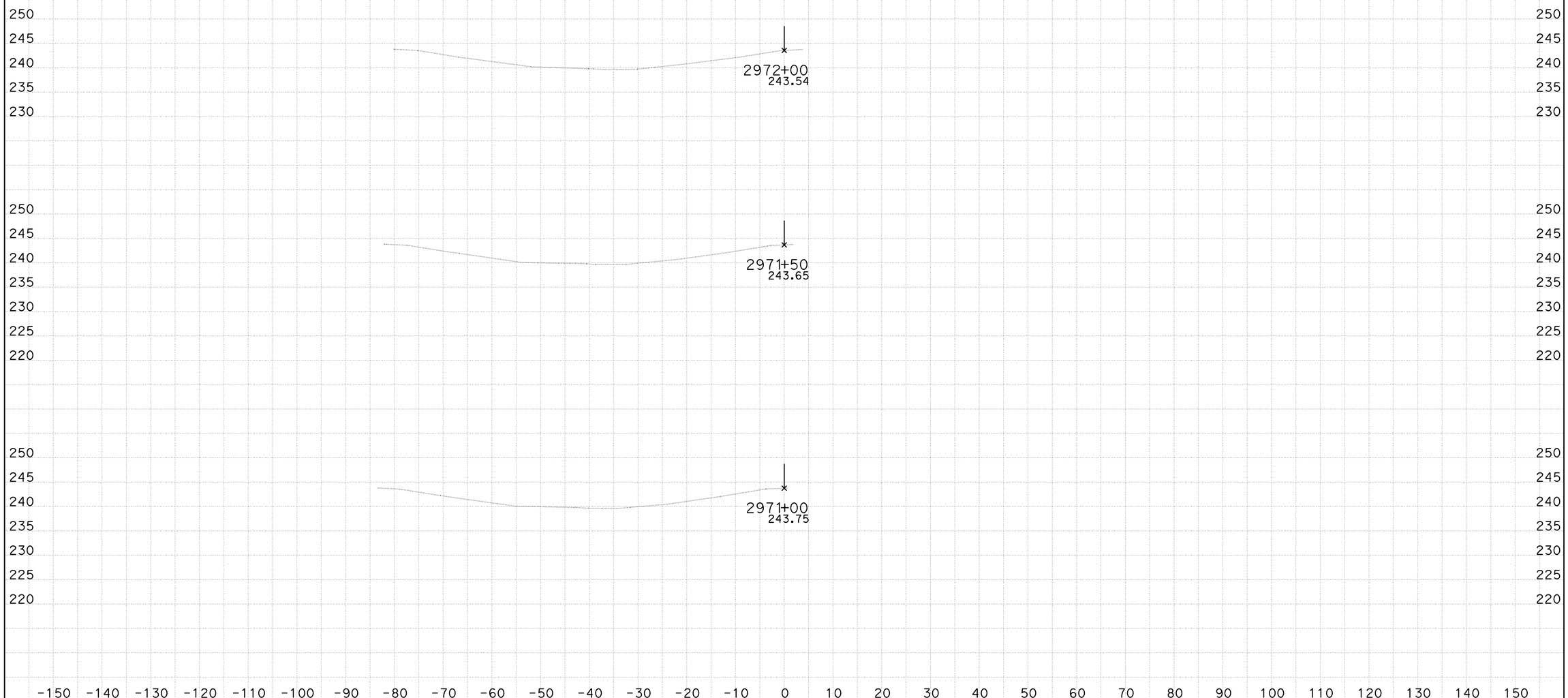

DATE: 4/3/2014
KC Project: KERN5N File: D:\Kern5n\KERN5N\xover3_fin.ear

District 6-Ker-Route 5, PM 62.5/73.1
s110545, s128241

SCALE: 1" = 10' Horiz.
1" = 10' Vert.

All Dimensions are US Survey Feet

XOVER3
CROSS SECTIONS
SHEET 2 OF 10

FOR EARTHWORK DEVELOPMENT ONLY

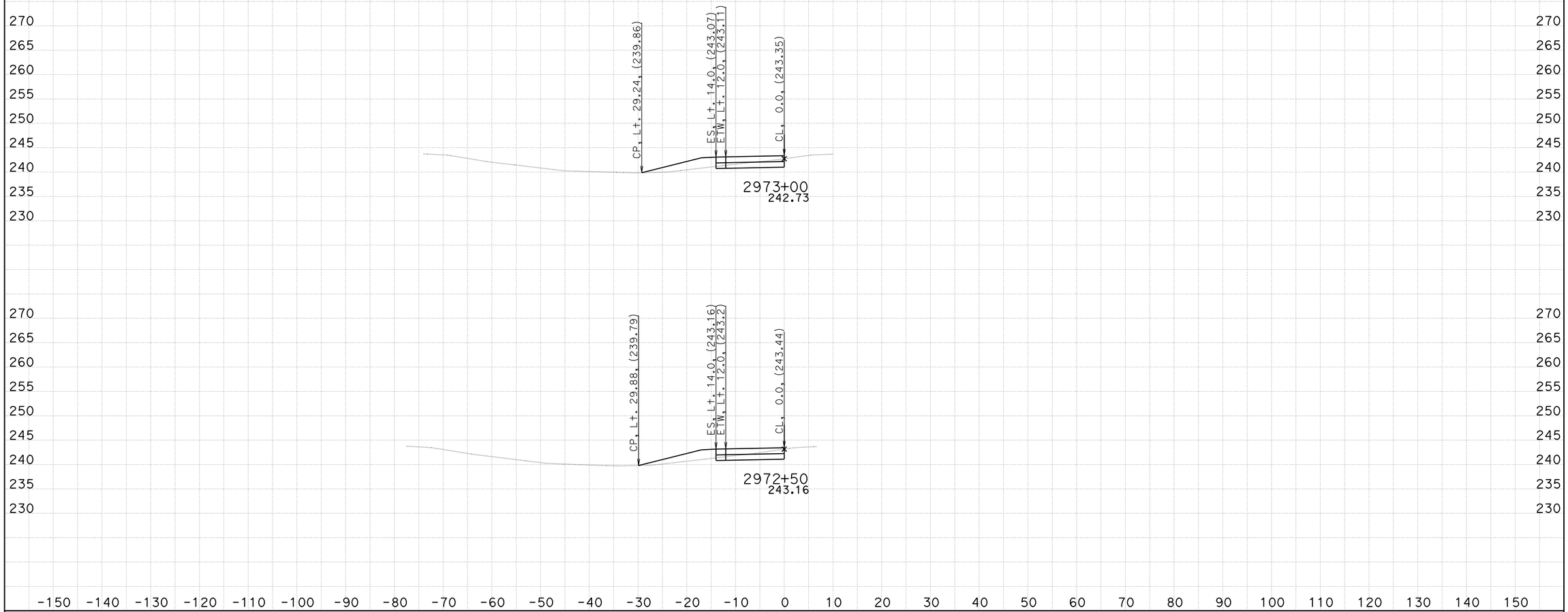

DATE: 4/3/2014
KC Project: KERN5N File: D:\Kern5n\KERN5N\xover3_fin.ear

District 6-Ker-Route 5, PM 62.5/73.1
s110545, s128241

SCALE: 1" = 10' Horiz.
1" = 10' Vert.

All Dimensions are US Survey Feet

XOVER3
CROSS SECTIONS
SHEET 3 OF 10

FOR EARTHWORK DEVELOPMENT ONLY

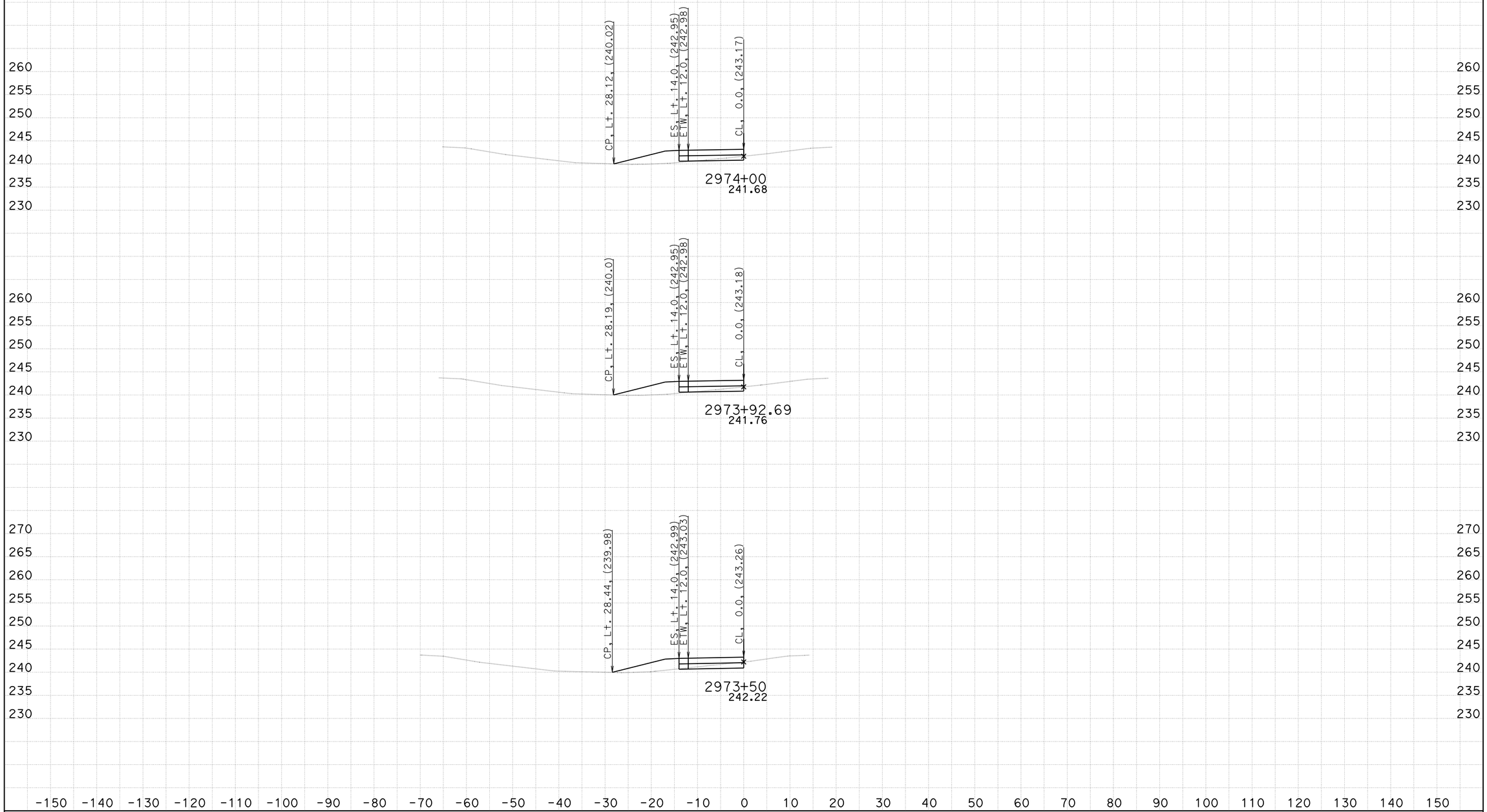

DATE: 4/3/2014
KC Project: KERN5N File: D:\Kern5n\KERN5N\xover3_fin.ear

District 6-Ker-Route 5, PM 62.5/73.1
s110545, s128241

SCALE: 1" = 10' Horiz.
1" = 10' Vert.

All Dimensions are US Survey Feet

XOVER3
CROSS SECTIONS

FOR EARTHWORK DEVELOPMENT ONLY

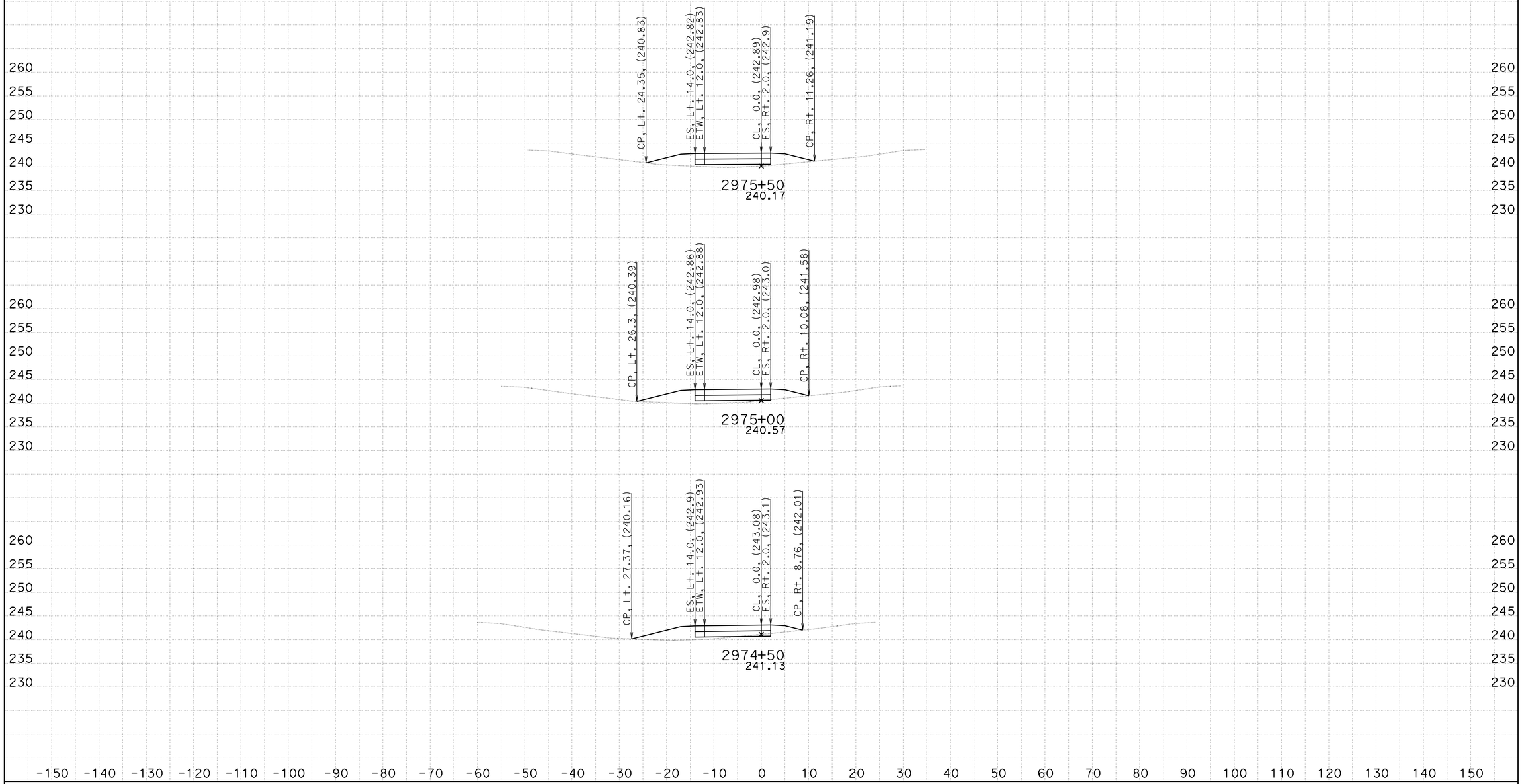

DATE: 4/3/2014
KC Project: KERN5N File: D:\Kern5n\KERN5N\xover3_fin.ear

District 6-Ker-Route 5, PM 62.5/73.1
s110545, s128241

SCALE: 1" = 10' Horiz.
1" = 10' Vert.

All Dimensions are US Survey Feet

XOVER3
CROSS SECTIONS
SHEET 5 OF 10

FOR EARTHWORK DEVELOPMENT ONLY



DATE: 4/3/2014
KC Project: KERN5N File: D:\Kern5n\KERN5N\xover3_fin.ear

District 6-Ker-Route 5, PM 62.5/73.1
s110545, s128241

SCALE: 1" = 10' Horiz.
1" = 10' Vert.

All Dimensions are US Survey Feet

XOVER3
CROSS SECTIONS
SHEET 6 OF 10

FOR EARTHWORK DEVELOPMENT ONLY



DATE: 4/3/2014

KC Project: KERN5N File: D:\Kern5n\KERN5N\xover3_fin.ear

District 6-Ker-Route 5, PM 62.5/73.1
s110545, s128241

SCALE: 1" = 10' Horiz.
1" = 10' Vert.

All Dimensions are US Survey Feet

XOVER3
CROSS SECTIONS

SHEET 7 OF 10

FOR EARTHWORK DEVELOPMENT ONLY

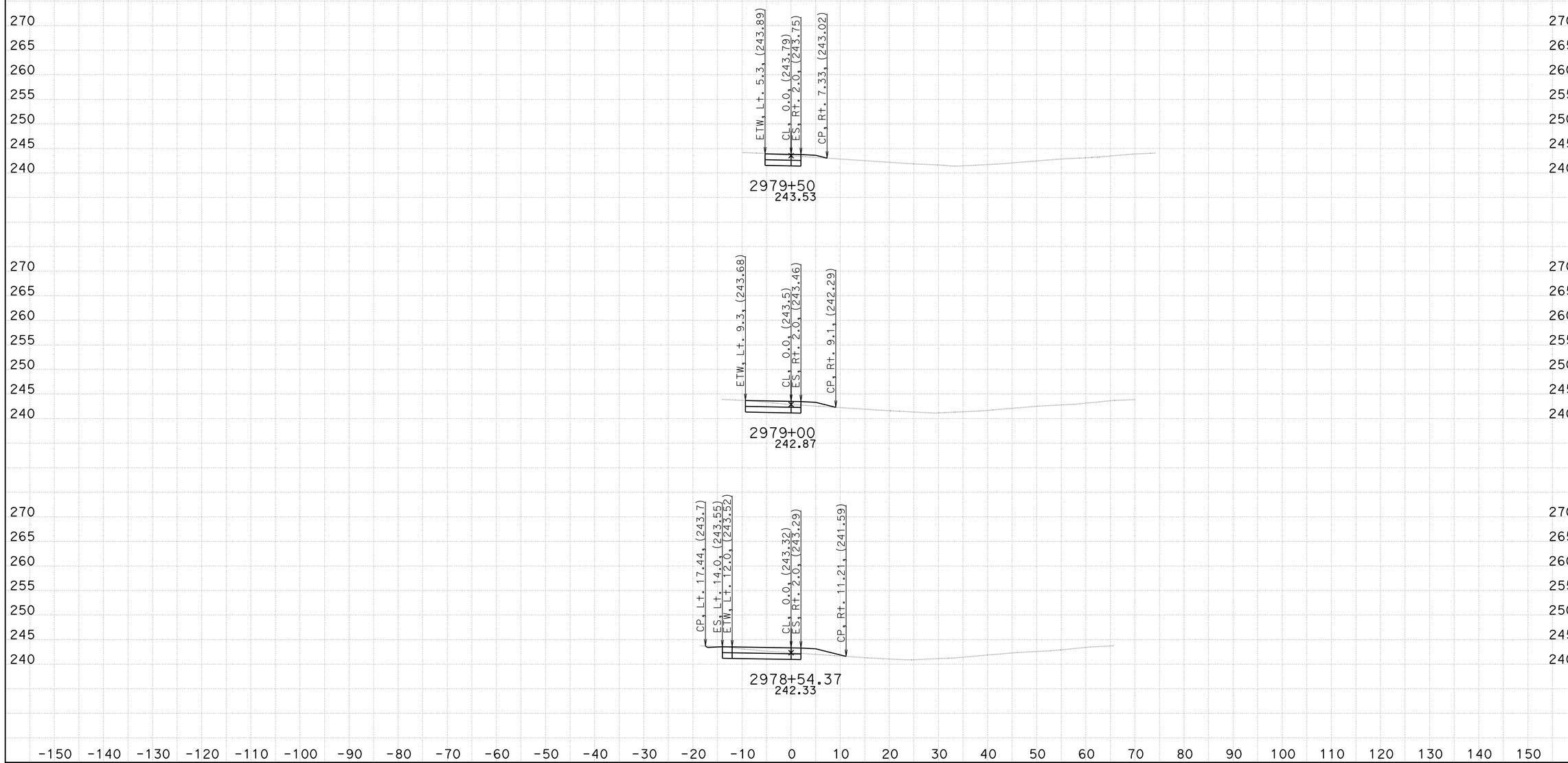

DATE: 4/3/2014

KC Project: KERN5N File: D:\Kern5n\KERN5N\xover3_fin.ear

District 6-Ker-Route 5, PM 62.5/73.1
s110545, s128241

SCALE: 1" = 10' Horiz.
1" = 10' Vert.

All Dimensions are US Survey Feet

XOVER3
CROSS SECTIONS

SHEET 8 OF 10

FOR EARTHWORK DEVELOPMENT ONLY

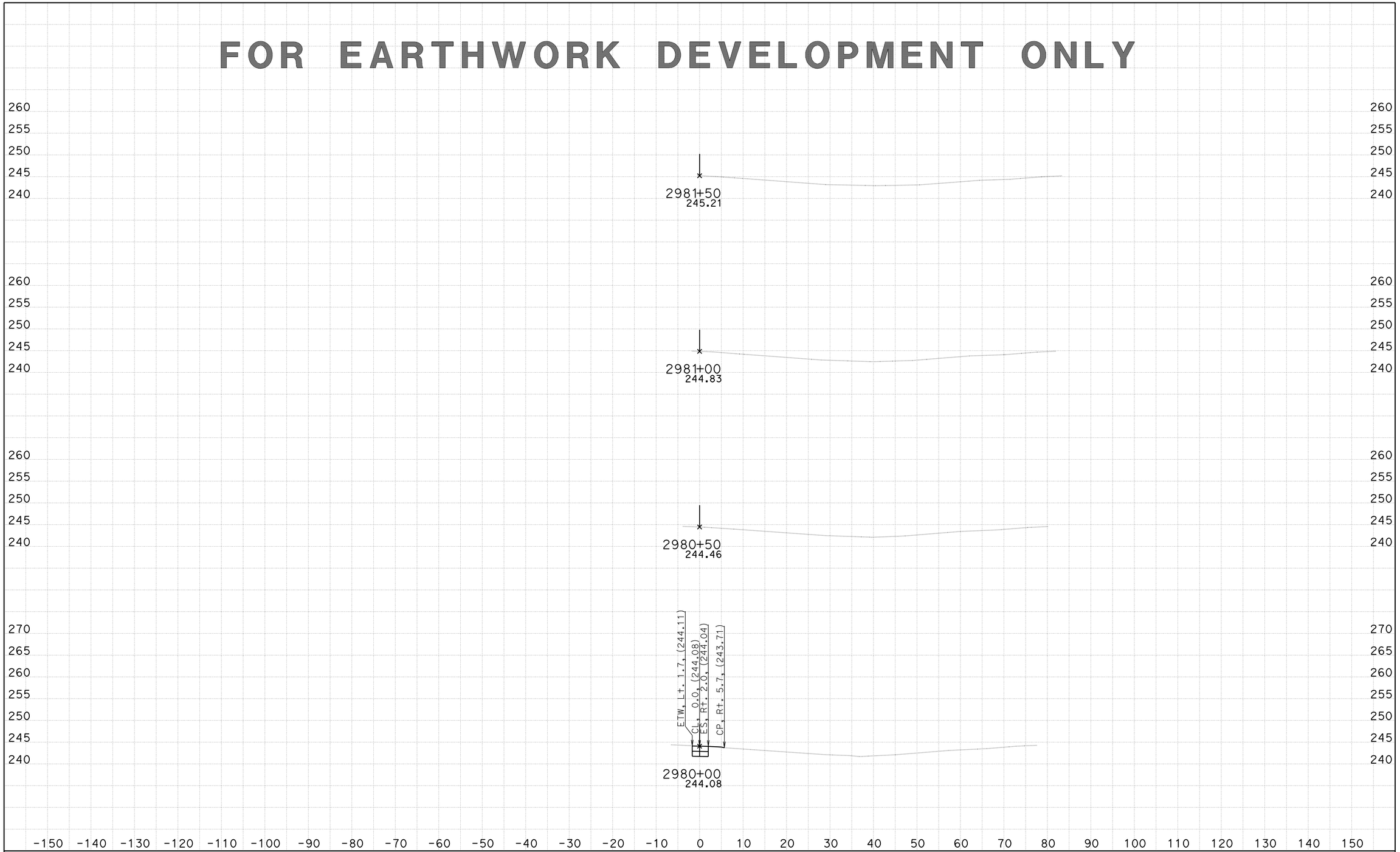

DATE: 4/3/2014
KC Project: KERN5N File: D:\Kern5n\KERN5N\xover3_fin.ear

District 6-Ker-Route 5, PM 62.5/73.1
s110545, s128241

SCALE: 1" = 10' Horiz.
1" = 10' Vert.

All Dimensions are US Survey Feet

XOVER3
CROSS SECTIONS

FOR EARTHWORK DEVELOPMENT ONLY

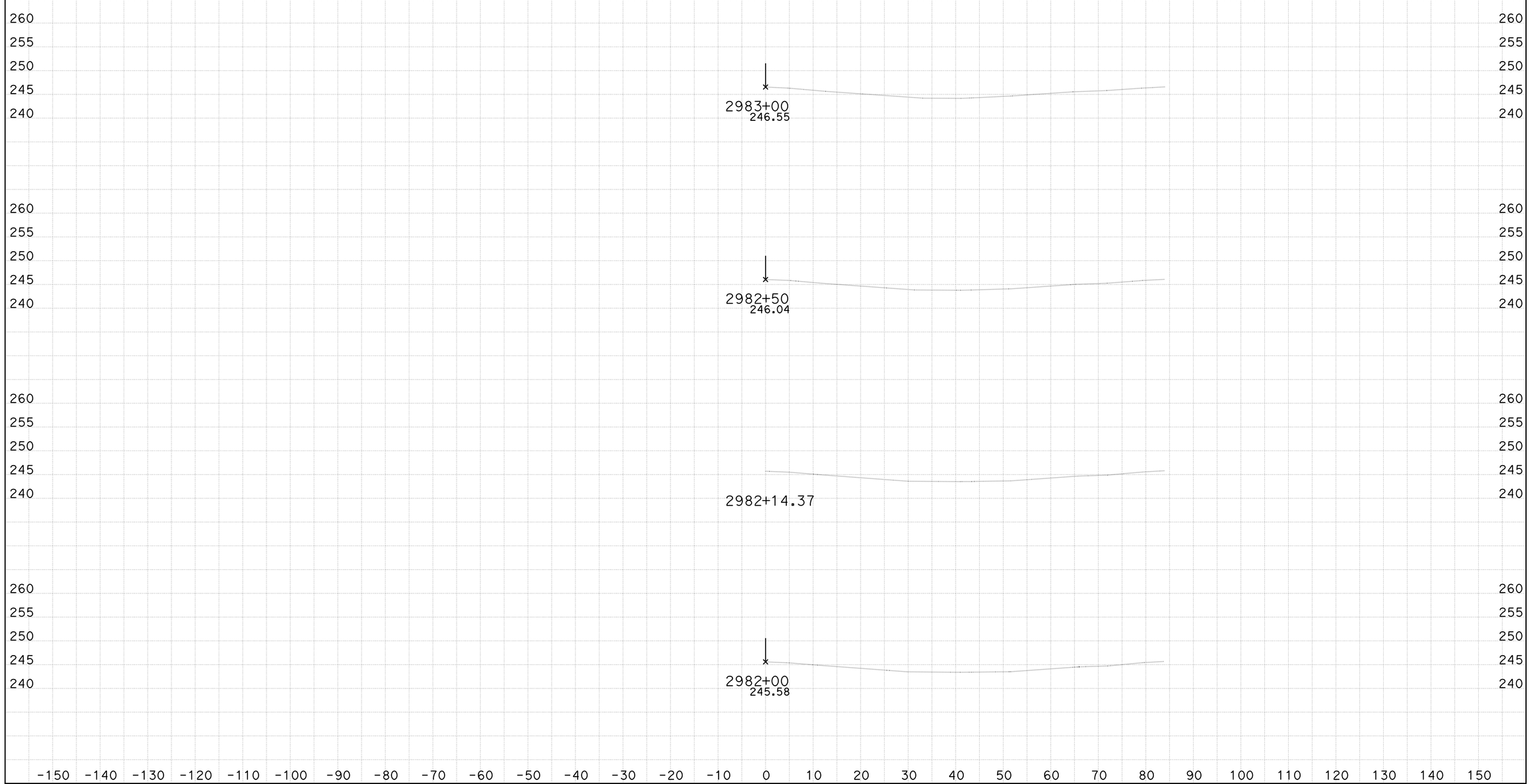

DATE: 4/3/2014
KC Project: KERN5N File: D:\Kern5n\KERN5N\xover3_fin.ear

District 6-Ker-Route 5, PM 62.5/73.1
s110545, s128241

SCALE: 1" = 10' Horiz.
1" = 10' Vert.

All Dimensions are US Survey Feet

XOVER3
CROSS SECTIONS
SHEET 10 OF 10

FOR EARTHWORK DEVELOPMENT ONLY

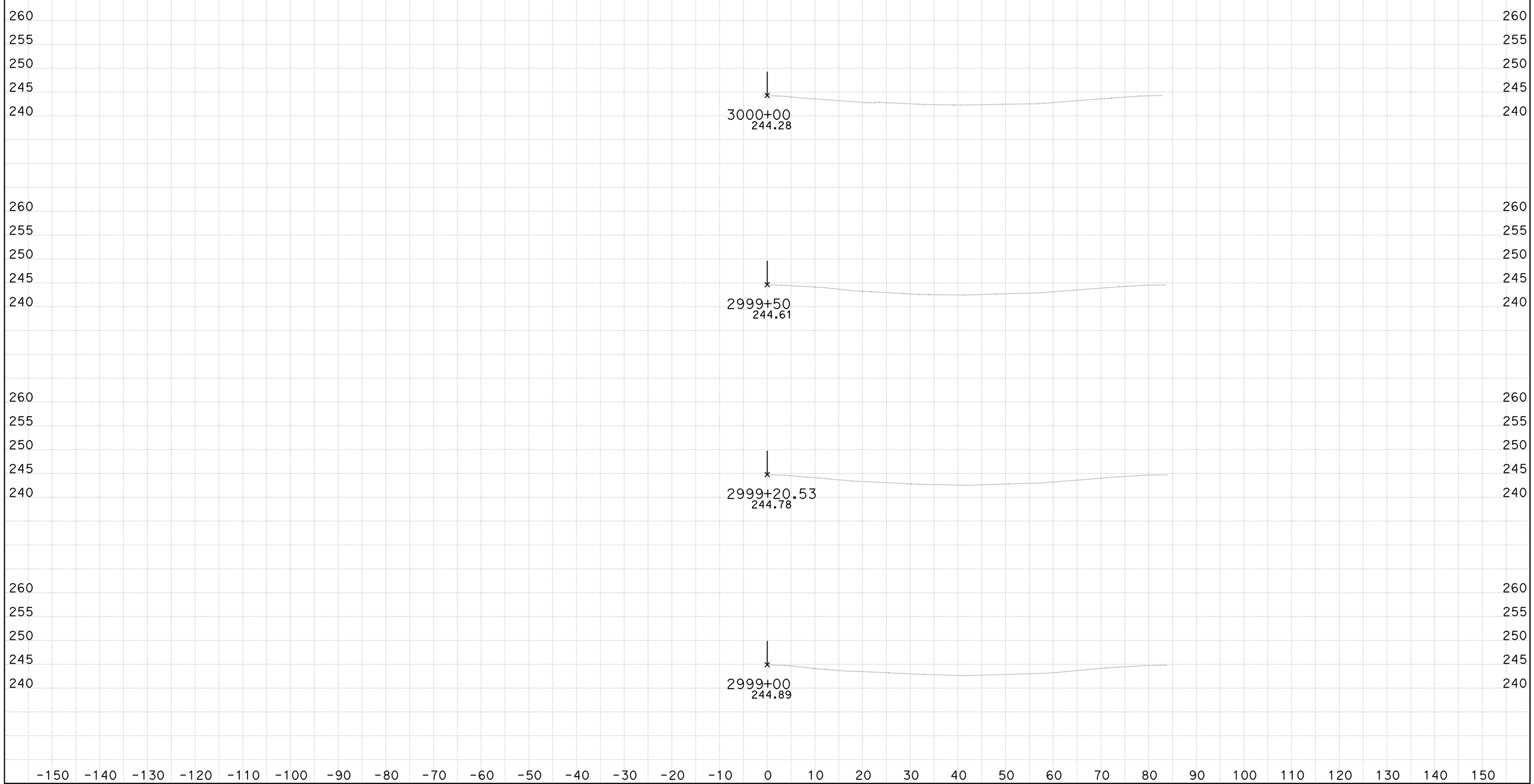

DATE: 4/3/2014
KC Project: KERN5N File: D:\Kern5n\KERN5N\xover4_fin.ear

District 6-Ker-Route 5, PM 62.5/73.1
s110545, s128241

SCALE: 1" = 10' Horiz.
1" = 10' Vert.

All Dimensions are US Survey Feet

XOVER4
CROSS SECTIONS
SHEET 1 OF 8

FOR EARTHWORK DEVELOPMENT ONLY



DATE: 4/3/2014
KC Project: KERN5N File: D:\Kern5n\KERN5N\xover4_fin.ear

District 6-Ker-Route 5, PM 62.5/73.1
s110545, s128241

SCALE: 1" = 10' Horiz.
1" = 10' Vert.

All Dimensions are US Survey Feet

XOVER4
CROSS SECTIONS
SHEET 2 OF 8

FOR EARTHWORK DEVELOPMENT ONLY

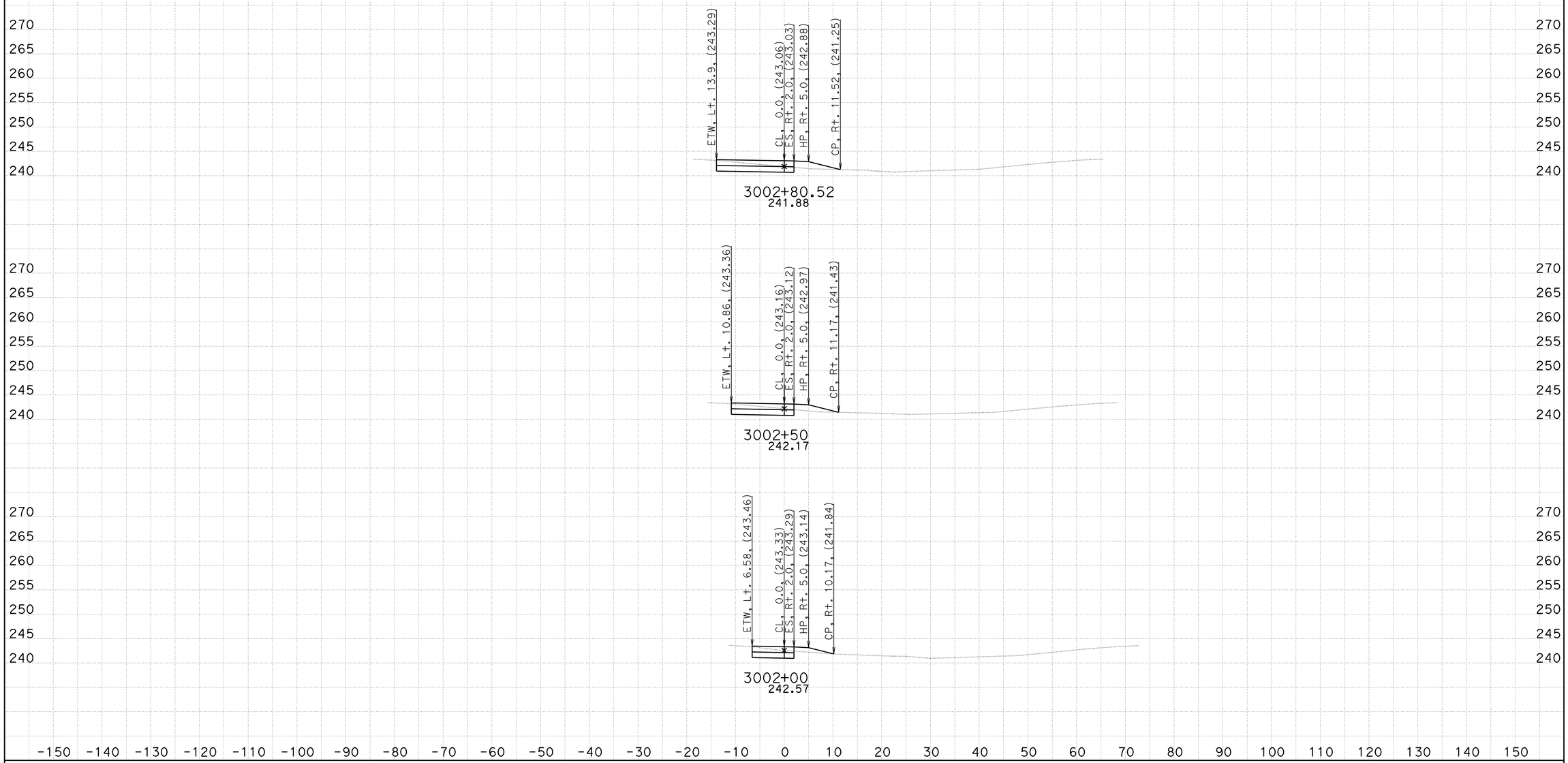

DATE: 4/3/2014

KC Project: KERN5N File: D:\Kern5n\KERN5N\xover4_fin.ear

District 6-Ker-Route 5, PM 62.5/73.1
s110545, s128241

SCALE: 1" = 10' Horiz.
1" = 10' Vert.

All Dimensions are US Survey Feet

XOVER4
CROSS SECTIONS

SHEET 3 OF 8

FOR EARTHWORK DEVELOPMENT ONLY

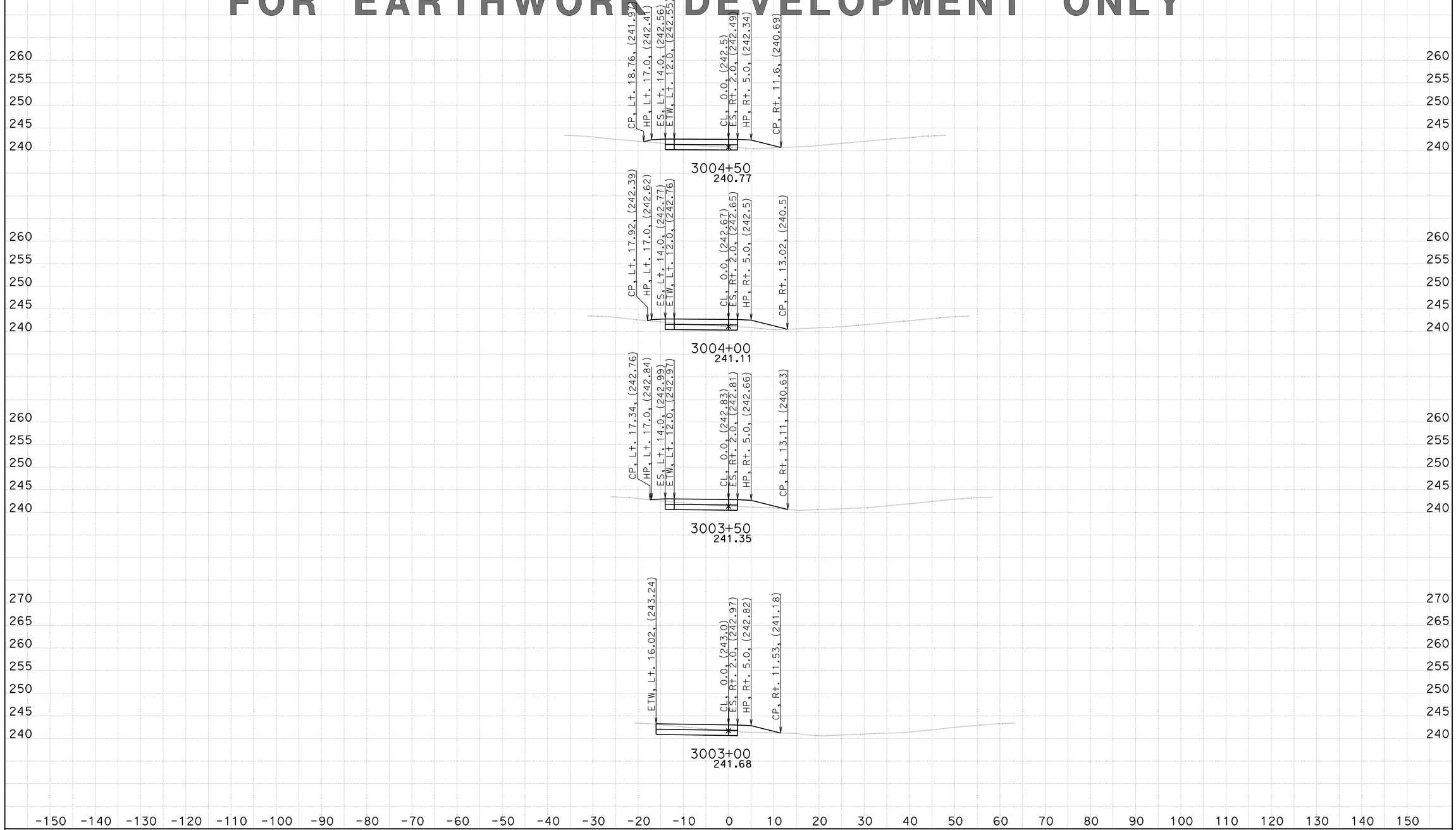

DATE: 4/3/2014

KC Project: KERN5N File: D:\Kern5n\KERN5N\xover4_fin.ear

District 6-Ker-Route 5, PM 62.5/73.1
s110545, s128241

SCALE: 1" = 10' Horiz.
1" = 10' Vert.

All Dimensions are US Survey Feet

XOVER4
CROSS SECTIONS

SHEET 4 OF 8

FOR EARTHWORK DEVELOPMENT ONLY

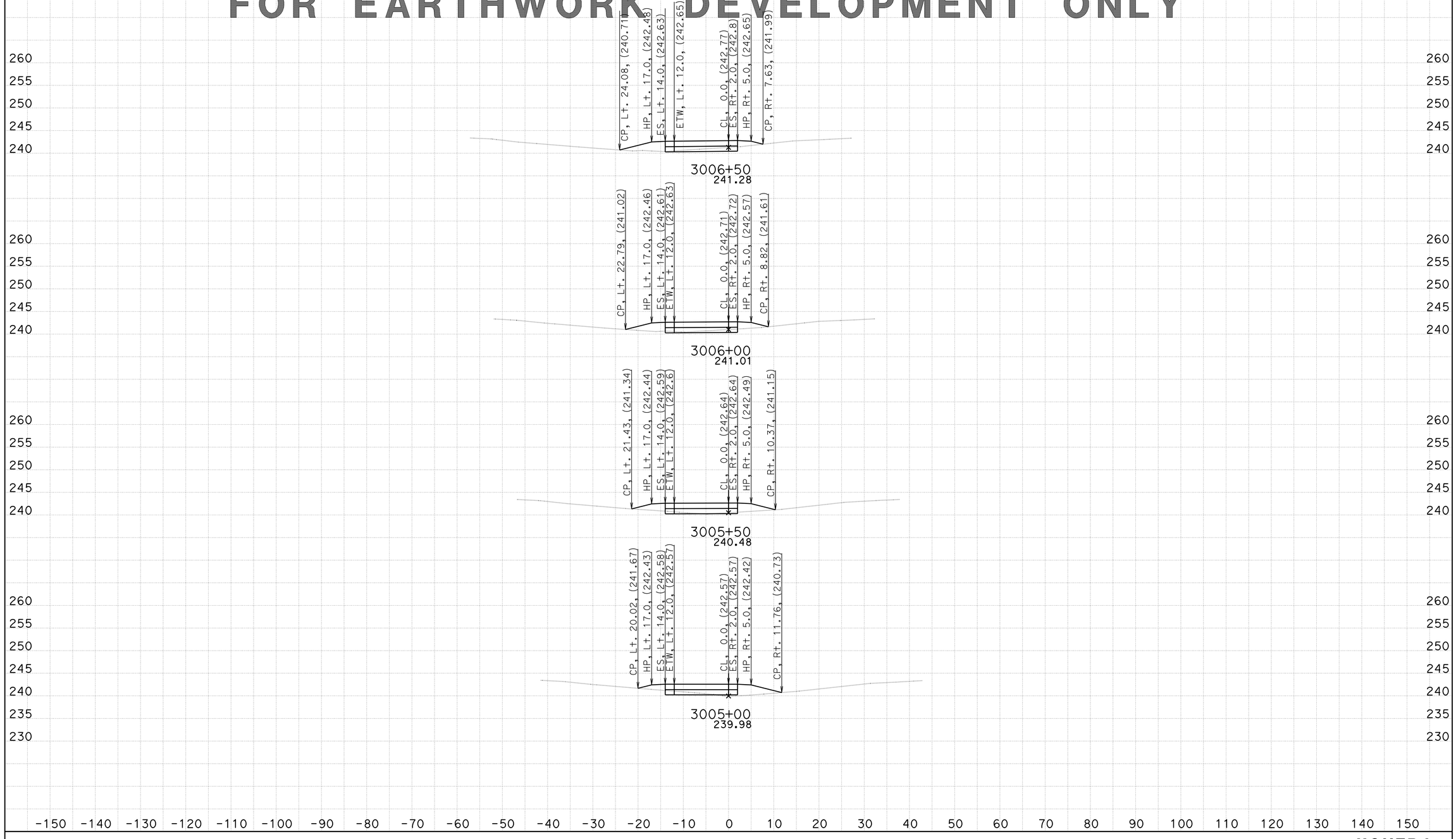

DATE: 4/3/2014
KC Project: KERN5N File: D:\Kern5n\KERN5N\xover4_fin.ear

District 6-Ker-Route 5, PM 62.5/73.1
s110545, s128241

SCALE: 1" = 10' Horiz.
1" = 10' Vert.

All Dimensions are US Survey Feet

XOVER4
CROSS SECTIONS
SHEET 5 OF 8

FOR EARTHWORK DEVELOPMENT ONLY

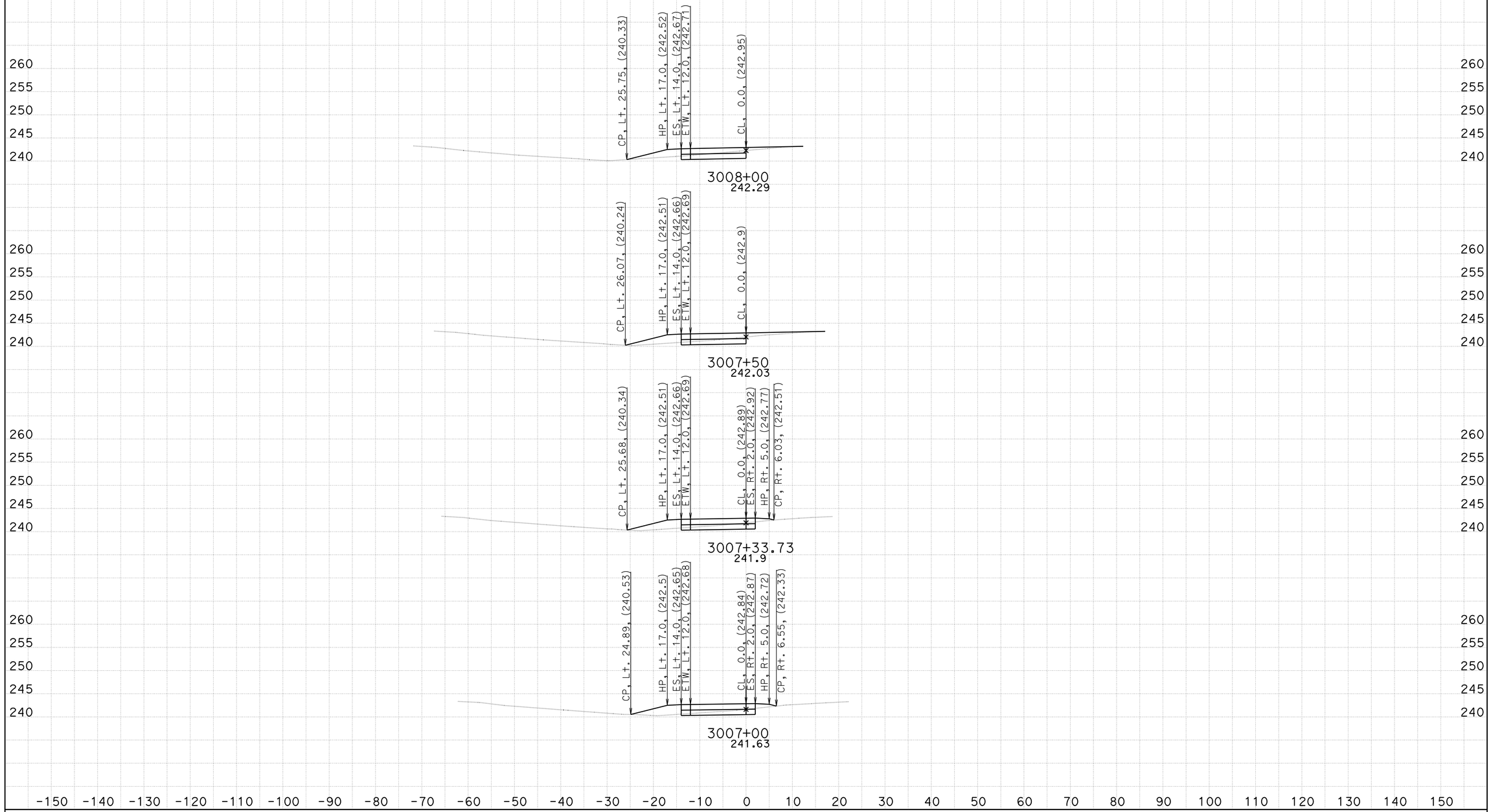

DATE: 4/3/2014

KC Project: KERN5N File: D:\Kern5n\KERN5N\xover4_fin.ear

District 6-Ker-Route 5, PM 62.5/73.1
s110545, s128241

SCALE: 1" = 10' Horiz.
1" = 10' Vert.

All Dimensions are US Survey Feet

XOVER4
CROSS SECTIONS
SHEET 6 OF 8

FOR EARTHWORK DEVELOPMENT ONLY

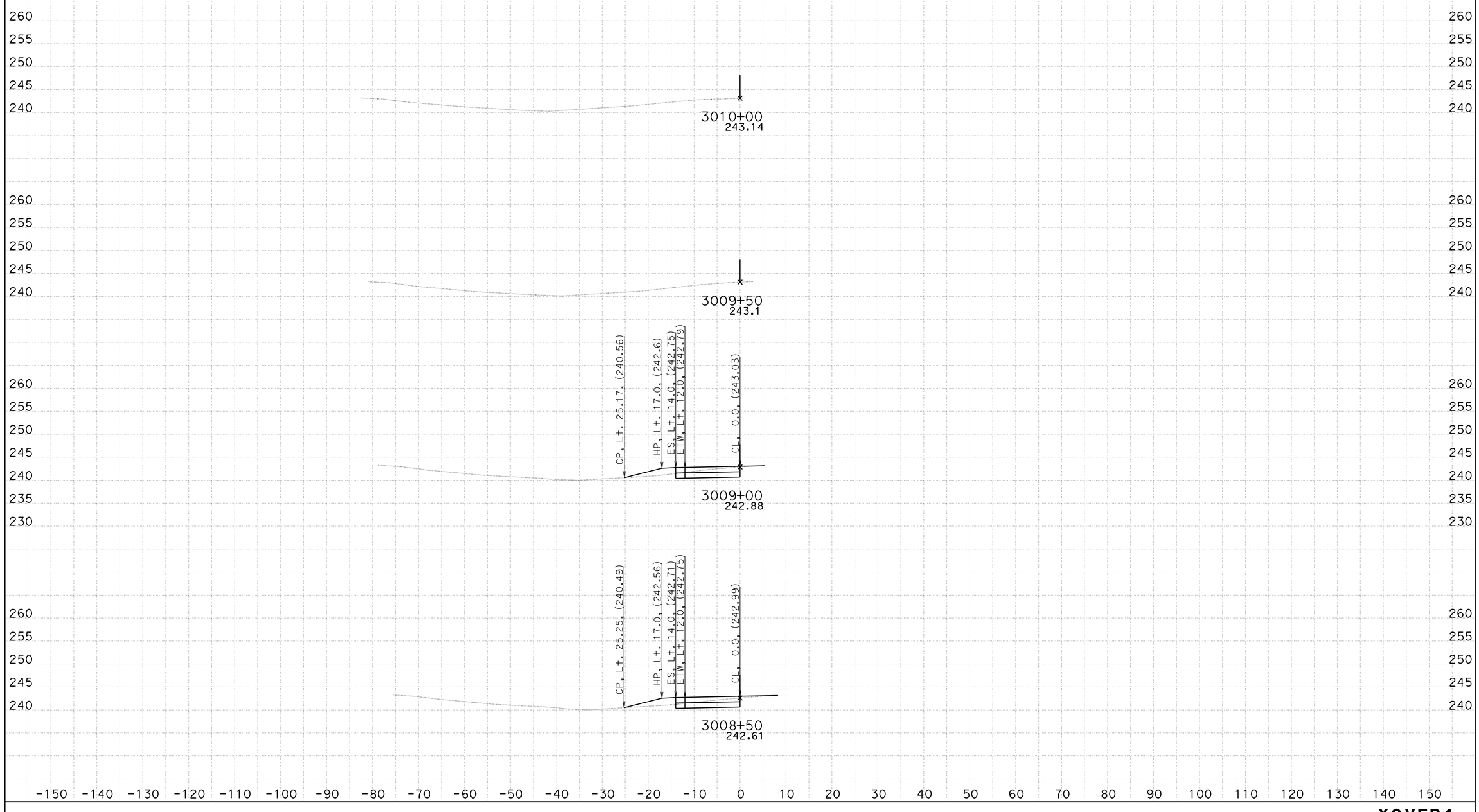

DATE: 4/3/2014
KC Project: KERN5N File: D:\Kern5n\KERN5N\xover4_fin.ear

District 6-Ker-Route 5, PM 62.5/73.1
s110545, s128241

SCALE: 1" = 10' Horiz.
1" = 10' Vert.

All Dimensions are US Survey Feet

XOVER4
CROSS SECTIONS
SHEET 7 OF 8

FOR EARTHWORK DEVELOPMENT ONLY

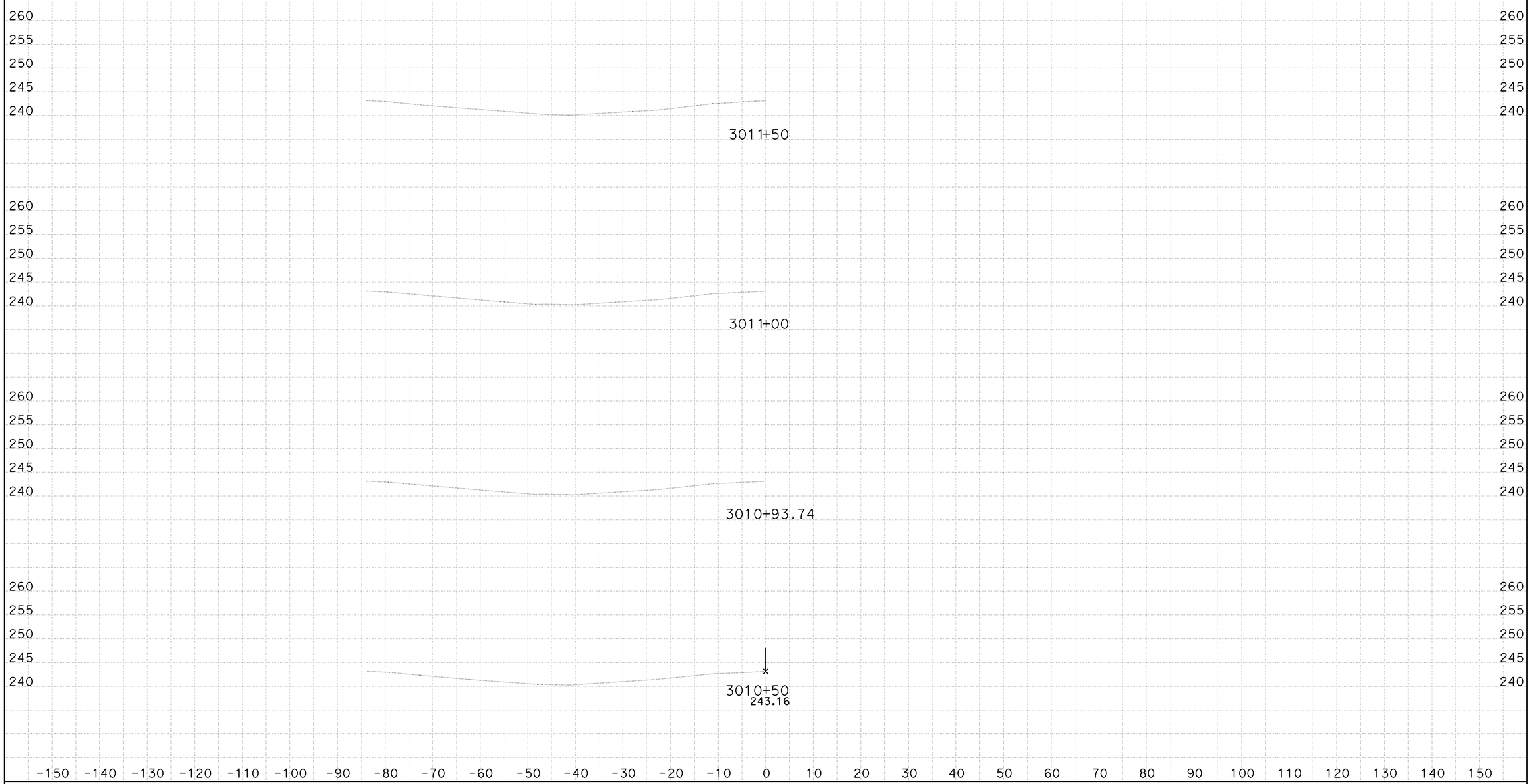

DATE: 4/3/2014
KC Project: KERN5N File: D:\Kern5n\KERN5N\xover4_fin.ear

District 6-Ker-Route 5, PM 62.5/73.1
s110545, s128241

SCALE: 1" = 10' Horiz.
1" = 10' Vert.

All Dimensions are US Survey Feet

XOVER4
CROSS SECTIONS
SHEET 8 OF 8

FOR EARTHWORK DEVELOPMENT ONLY

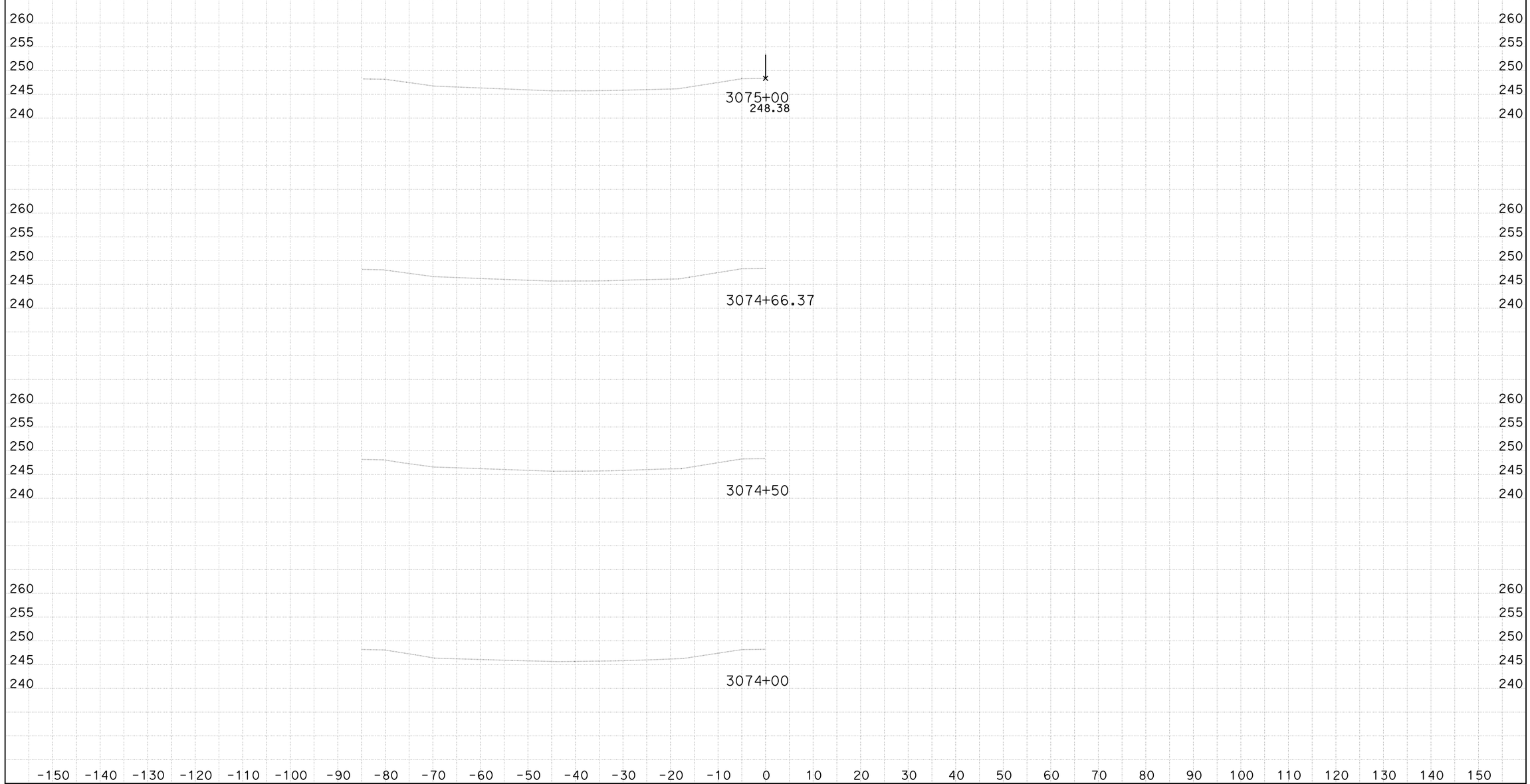

DATE: 4/3/2014
KC Project: KERN5N File: D:\Kern5n\KERN5N\xover5_fin.ear

District 6-Ker-Route 5, PM 62.5/73.1
s110545, s128241

SCALE: 1" = 10' Horiz.
1" = 10' Vert.

All Dimensions are US Survey Feet

XOVER5
CROSS SECTIONS
SHEET 1 OF 10

FOR EARTHWORK DEVELOPMENT ONLY

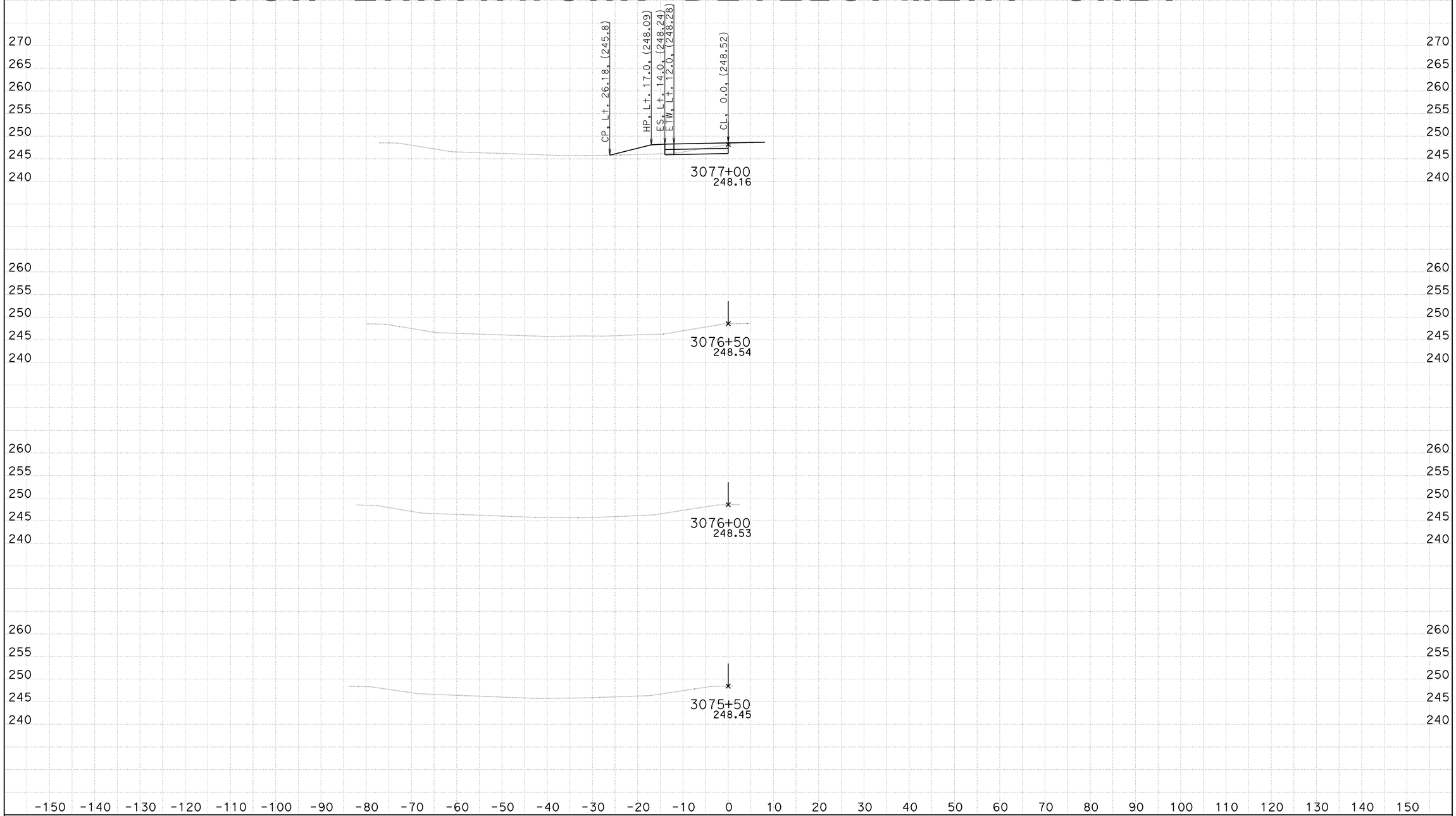

DATE: 4/3/2014
KC Project: KERN5N File: D:\Kern5n\KERN5N\xover5_fin.ear

District 6-Ker-Route 5, PM 62.5/73.1
s110545, s128241

SCALE: 1" = 10' Horiz.
1" = 10' Vert.

All Dimensions are US Survey Feet

XOVER5
CROSS SECTIONS
SHEET 2 OF 10

FOR EARTHWORK DEVELOPMENT ONLY

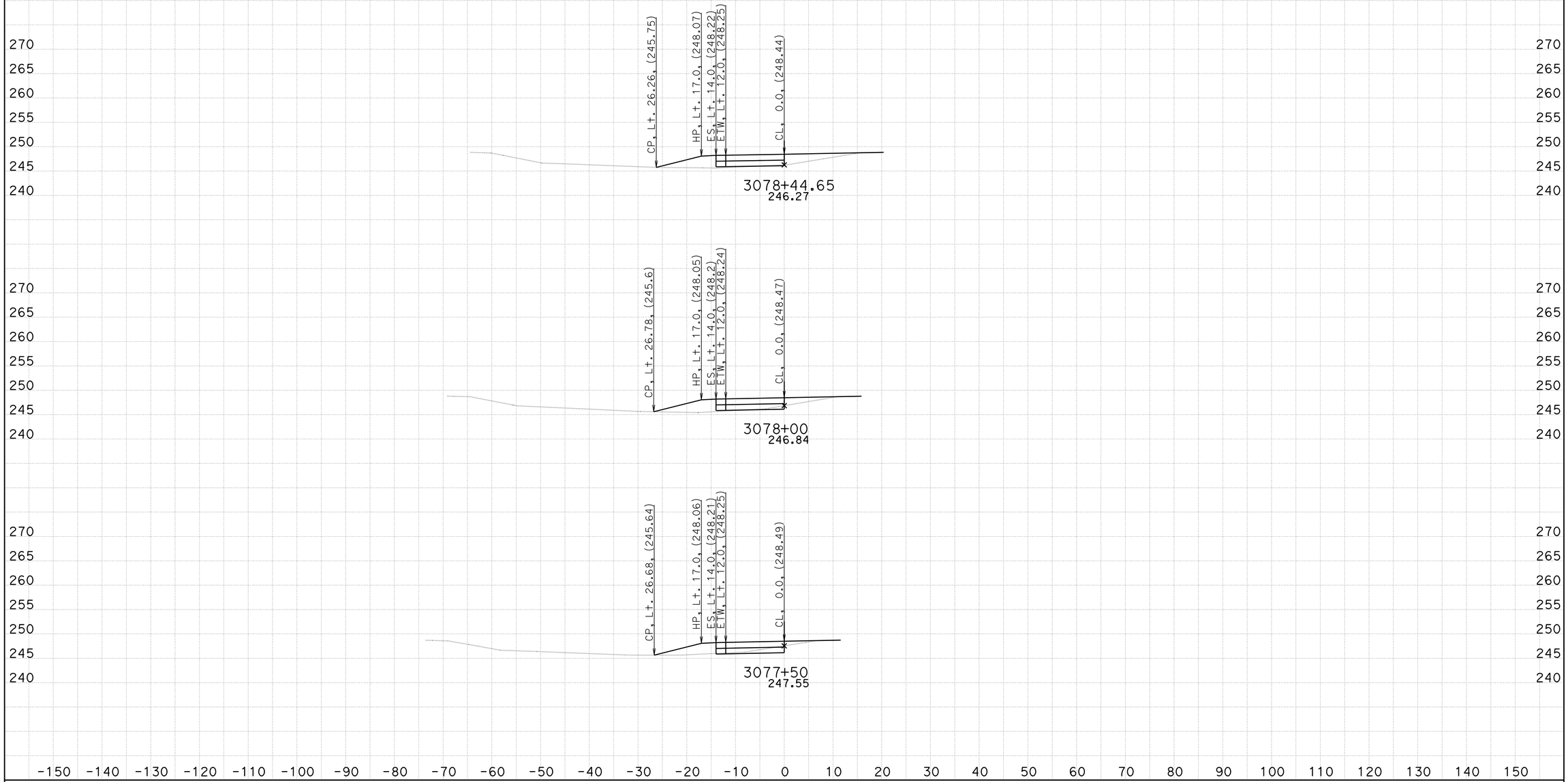

DATE: 4/3/2014
KC Project: KERN5N File: D:\Kern5n\KERN5N\xover5_fin.ear

District 6-Ker-Route 5, PM 62.5/73.1
s110545, s128241

SCALE: 1" = 10' Horiz.
1" = 10' Vert.

All Dimensions are US Survey Feet

XOVER5
CROSS SECTIONS
SHEET 3 OF 10

FOR EARTHWORK DEVELOPMENT ONLY

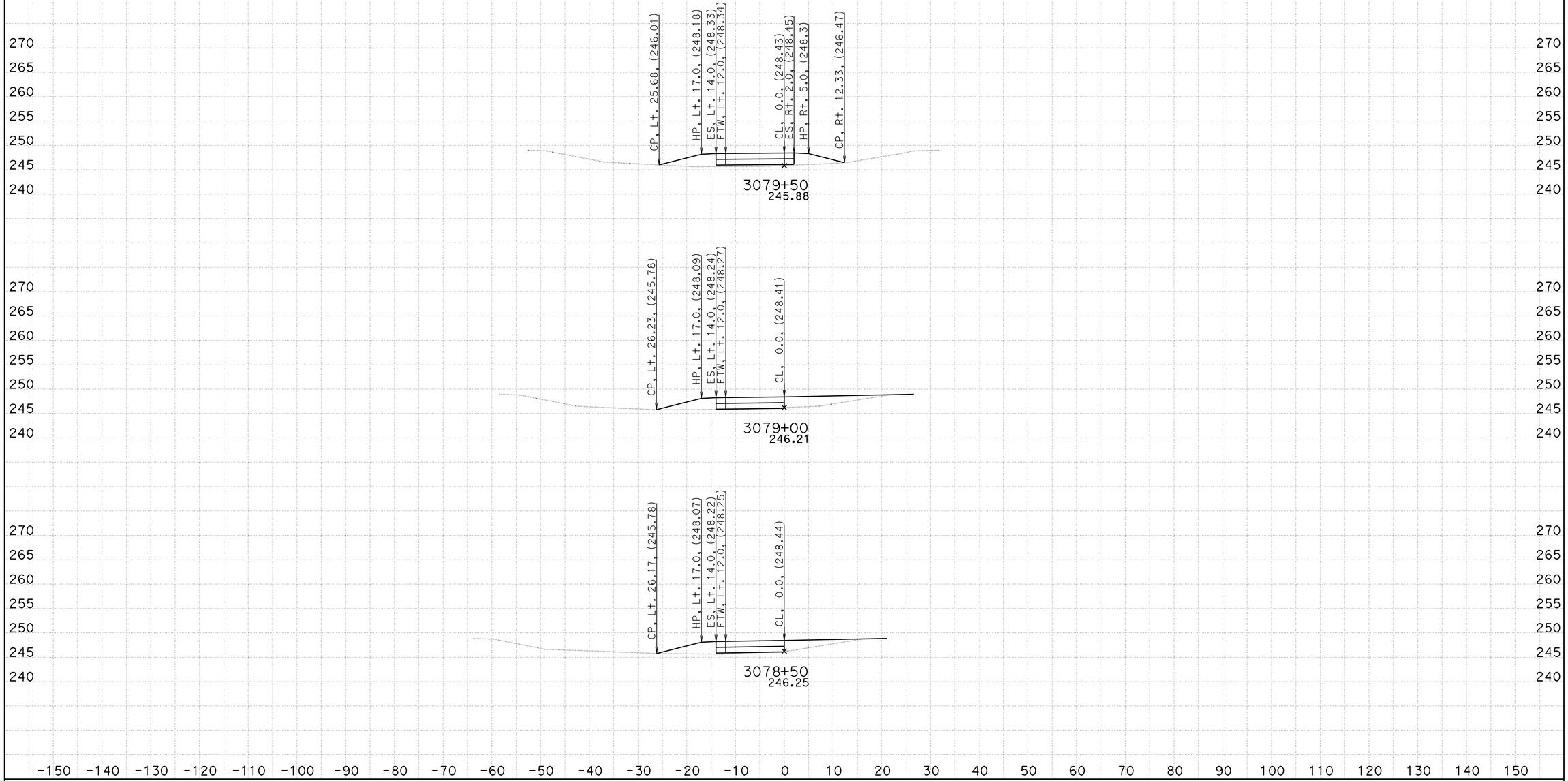

DATE: 4/3/2014
KC Project: KERN5N File: D:\Kern5n\KERN5N\xover5_fin.ear

District 6-Ker-Route 5, PM 62.5/73.1
s110545, s128241

SCALE: 1" = 10' Horiz.
1" = 10' Vert.

All Dimensions are US Survey Feet

XOVER5
CROSS SECTIONS
SHEET 4 OF 10

FOR EARTHWORK DEVELOPMENT ONLY

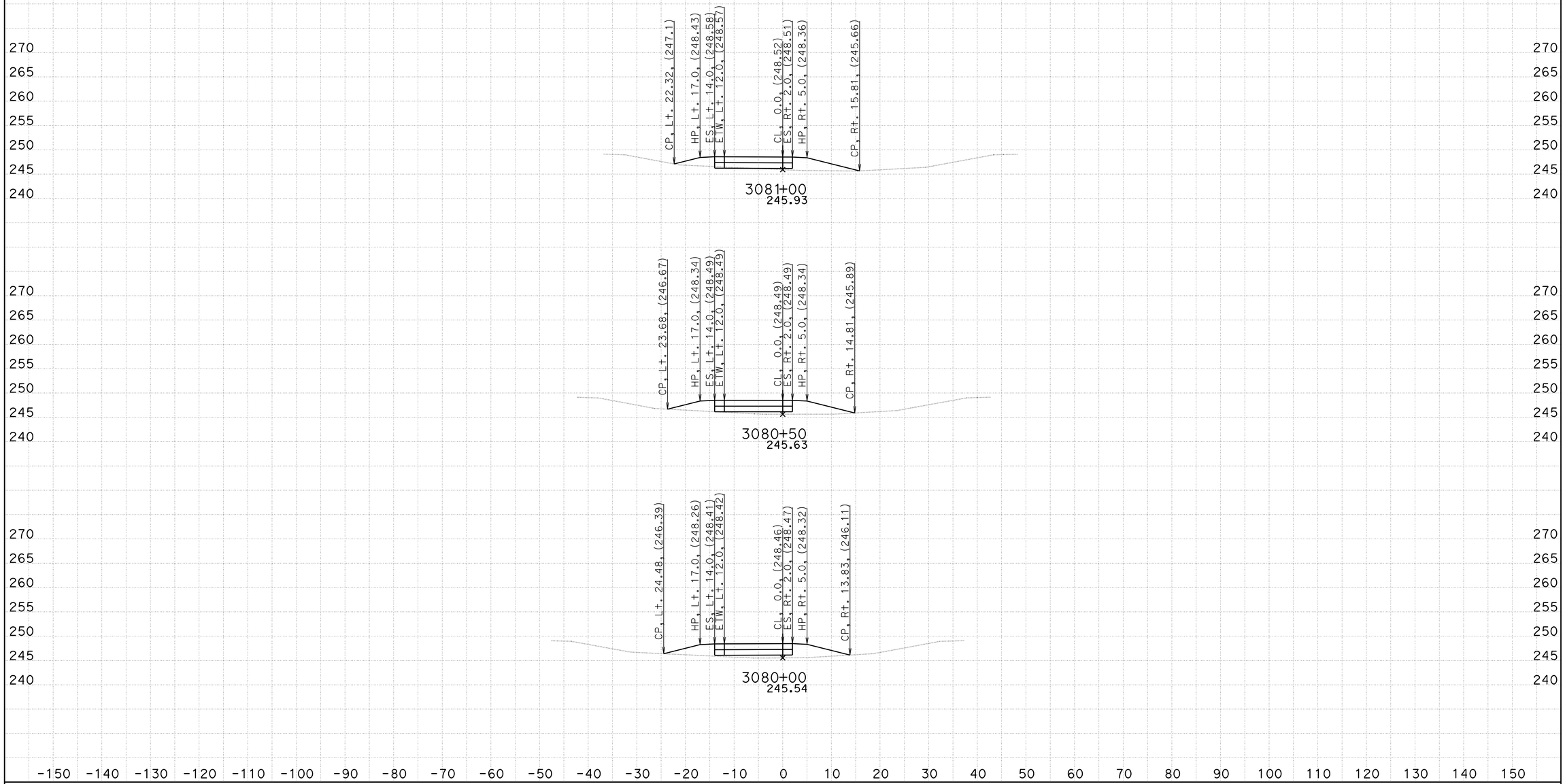

DATE: 4/3/2014
KC Project: KERN5N File: D:\Kern5n\KERN5N\xover5_fin.ear

District 6-Ker-Route 5, PM 62.5/73.1
s110545, s128241

SCALE: 1" = 10' Horiz.
1" = 10' Vert.

All Dimensions are US Survey Feet

XOVER5
CROSS SECTIONS
SHEET 5 OF 10

FOR EARTHWORK DEVELOPMENT ONLY

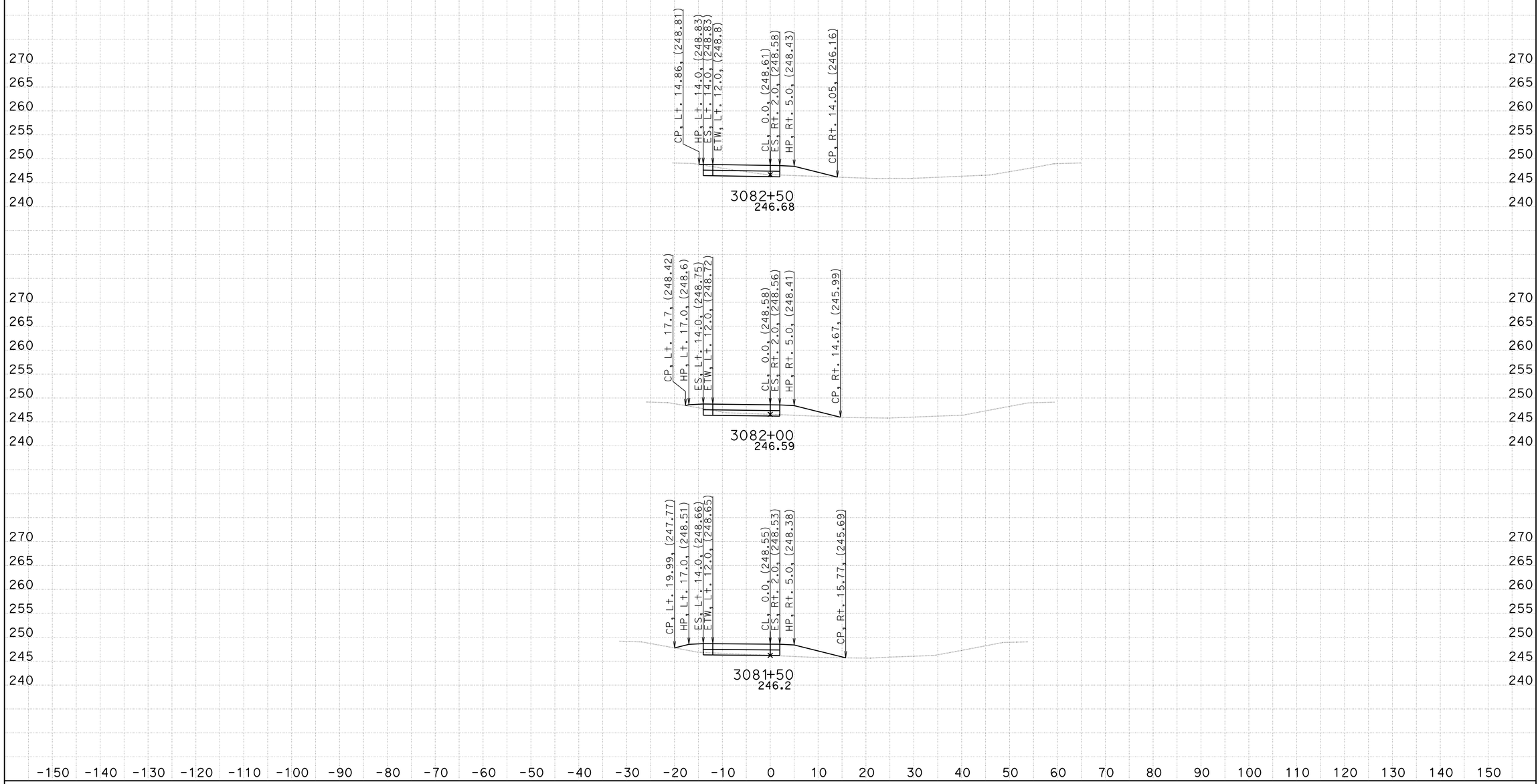

DATE: 4/3/2014
KC Project: KERN5N File: D:\Kern5n\KERN5N\xover5_fin.ear

District 6-Ker-Route 5, PM 62.5/73.1
s110545, s128241

SCALE: 1" = 10' Horiz.
1" = 10' Vert.

All Dimensions are US Survey Feet

XOVER5
CROSS SECTIONS
SHEET 6 OF 10

FOR EARTHWORK DEVELOPMENT ONLY

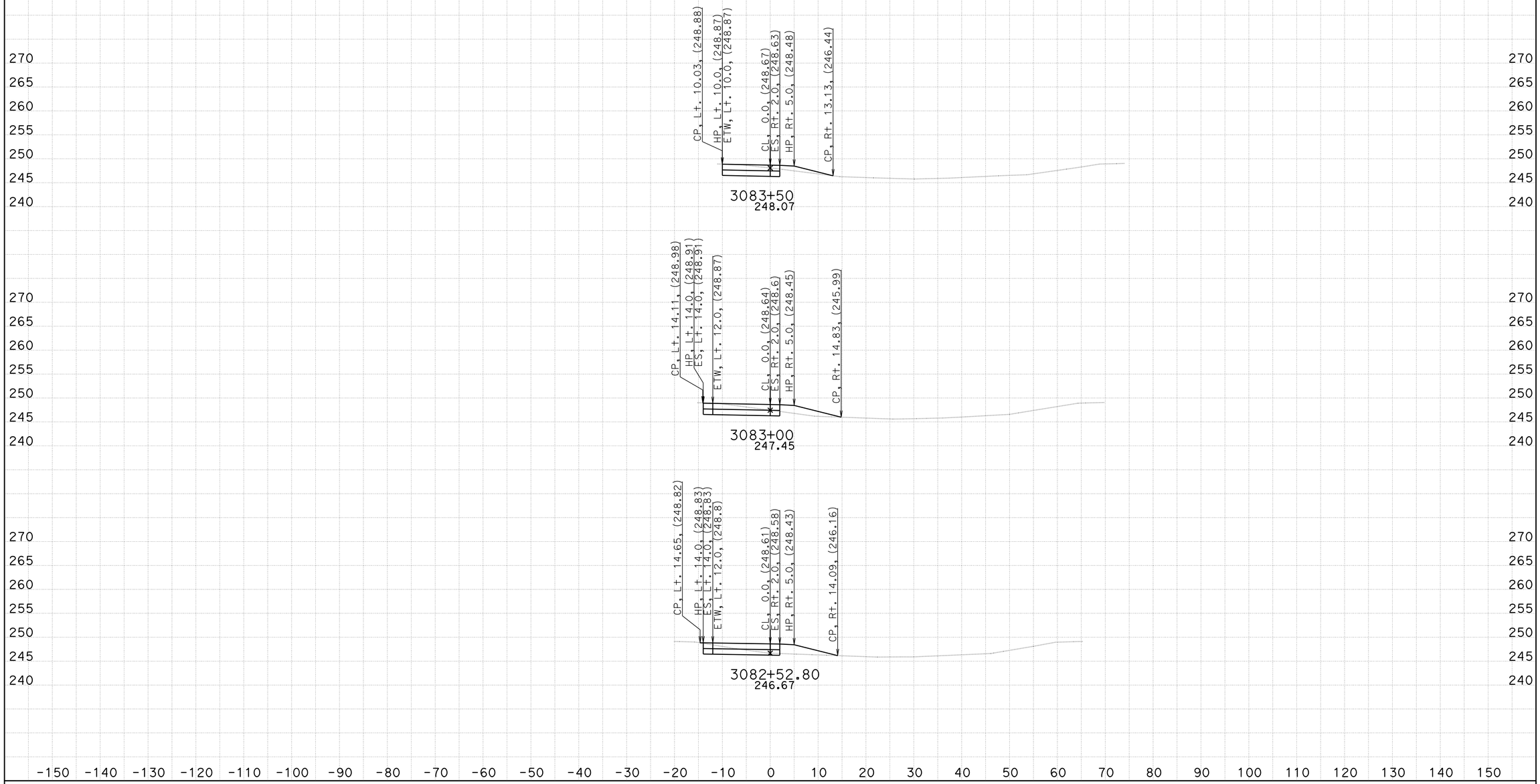

DATE: 4/3/2014
KC Project: KERN5N File: D:\Kern5n\KERN5N\xover5_fin.ear

District 6-Ker-Route 5, PM 62.5/73.1
s110545, s128241

SCALE: 1" = 10' Horiz.
1" = 10' Vert.

All Dimensions are US Survey Feet

XOVER5
CROSS SECTIONS
SHEET 7 OF 10

FOR EARTHWORK DEVELOPMENT ONLY

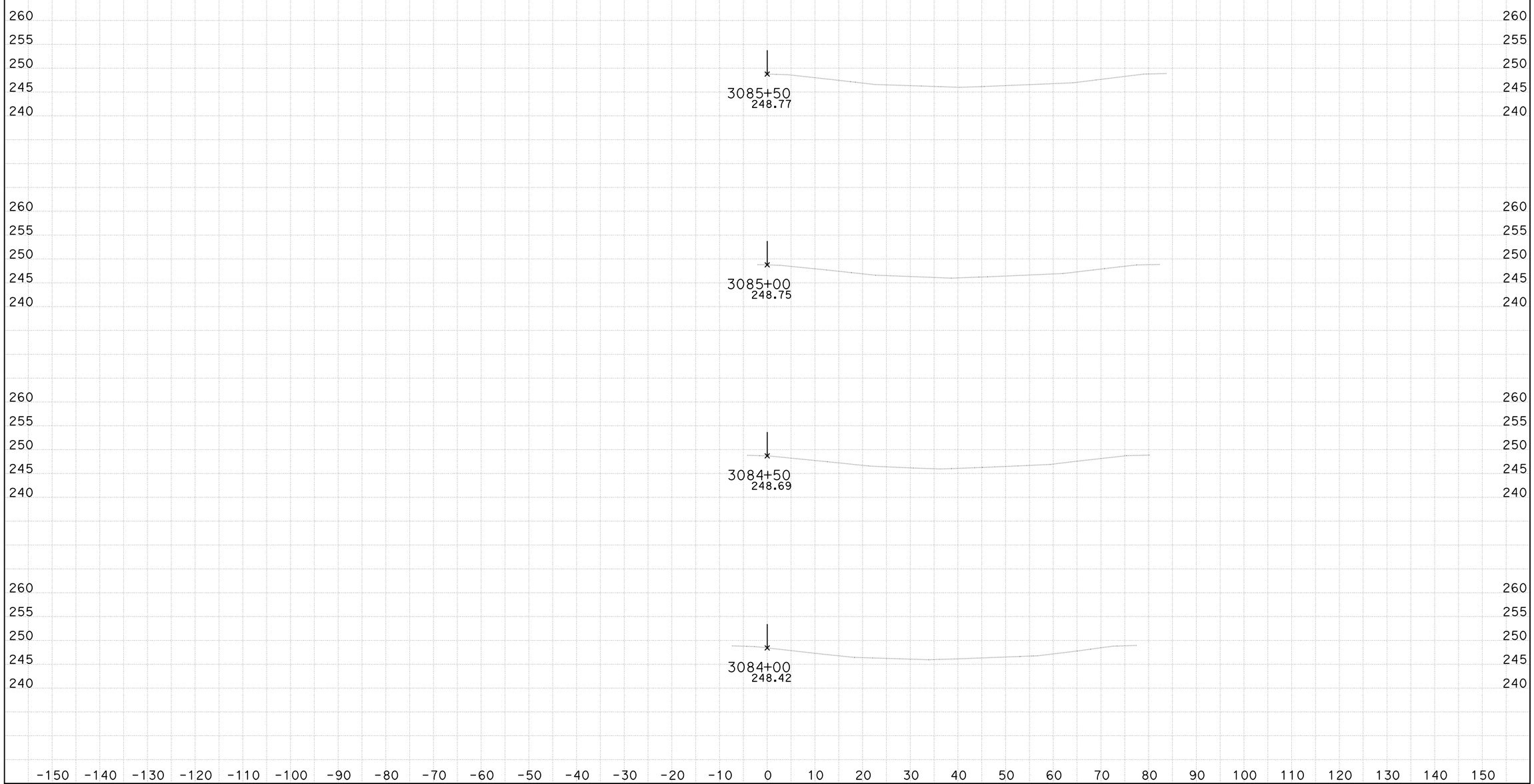

DATE: 4/3/2014
KC Project: KERN5N File: D:\Kern5n\KERN5N\xover5_fin.ear

District 6-Ker-Route 5, PM 62.5/73.1
s110545, s128241

SCALE: 1" = 10' Horiz.
1" = 10' Vert.

All Dimensions are US Survey Feet

XOVER5
CROSS SECTIONS
SHEET 8 OF 10

FOR EARTHWORK DEVELOPMENT ONLY

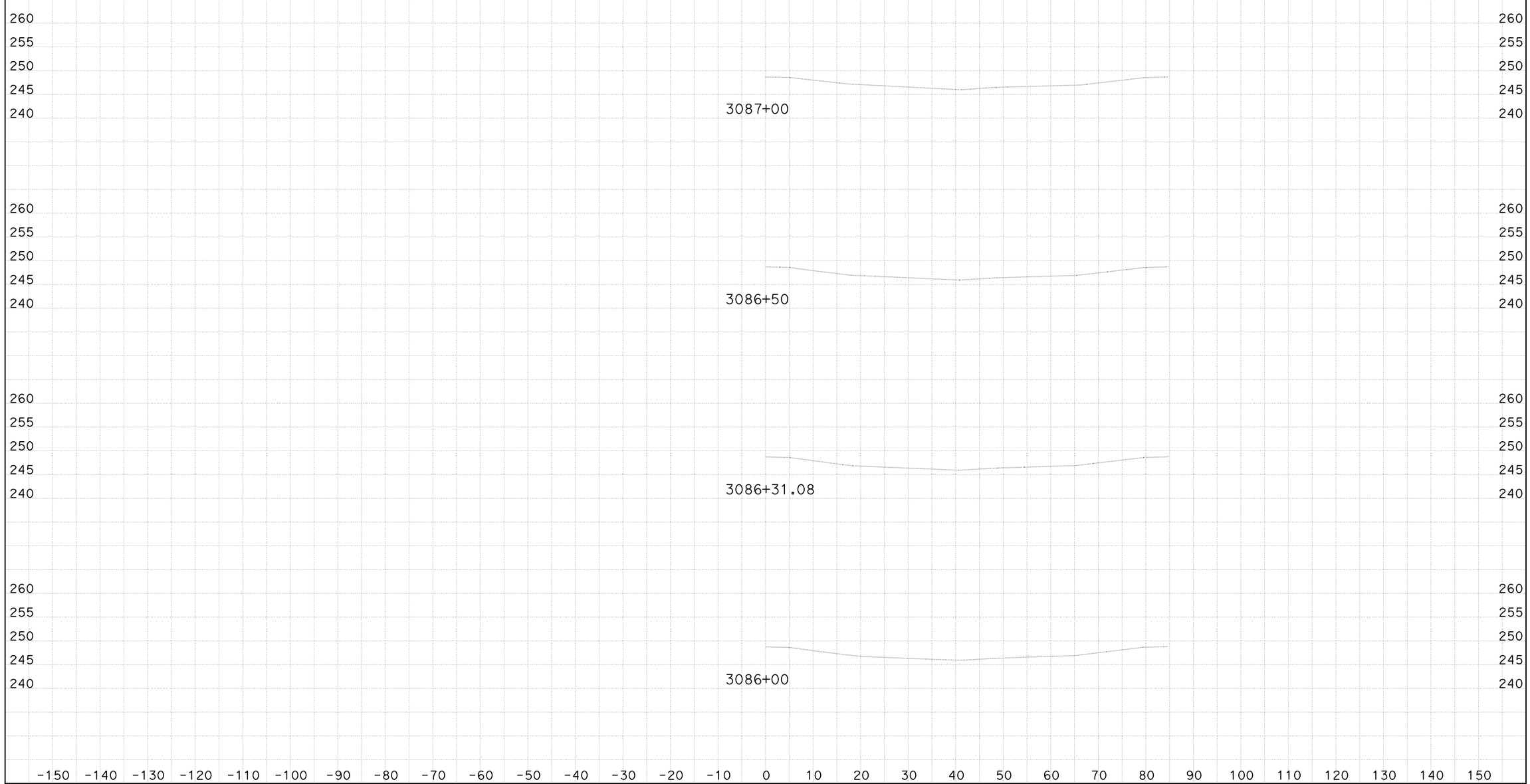

DATE: 4/3/2014
KC Project: KERN5N File: D:\Kern5n\KERN5N\xover5_fin.ear

District 6-Ker-Route 5, PM 62.5/73.1
s110545, s128241

SCALE: 1" = 10' Horiz.
1" = 10' Vert.

All Dimensions are US Survey Feet

XOVER5
CROSS SECTIONS

FOR EARTHWORK DEVELOPMENT ONLY

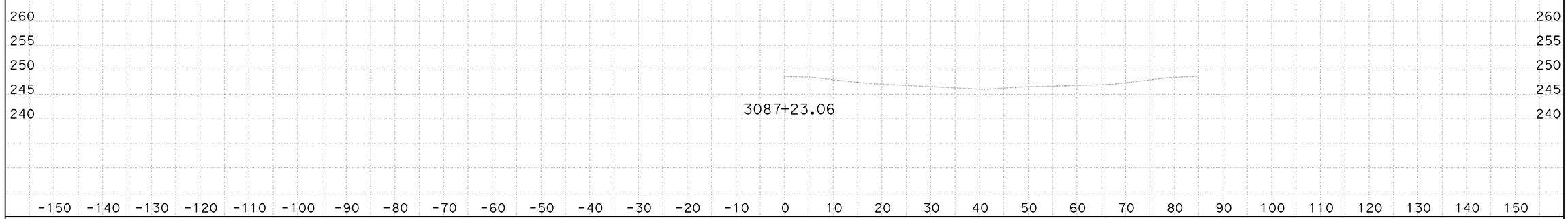

DATE: 4/3/2014
KC Project: KERN5N File: D:\Kern5n\KERN5N\xover5_fin.ear

District 6-Ker-Route 5, PM 62.5/73.1
s110545, s128241

SCALE: 1" = 10' Horiz.
1" = 10' Vert.

All Dimensions are US Survey Feet

XOVER5
CROSS SECTIONS
SHEET 10 OF 10