For Earthwork Development Only

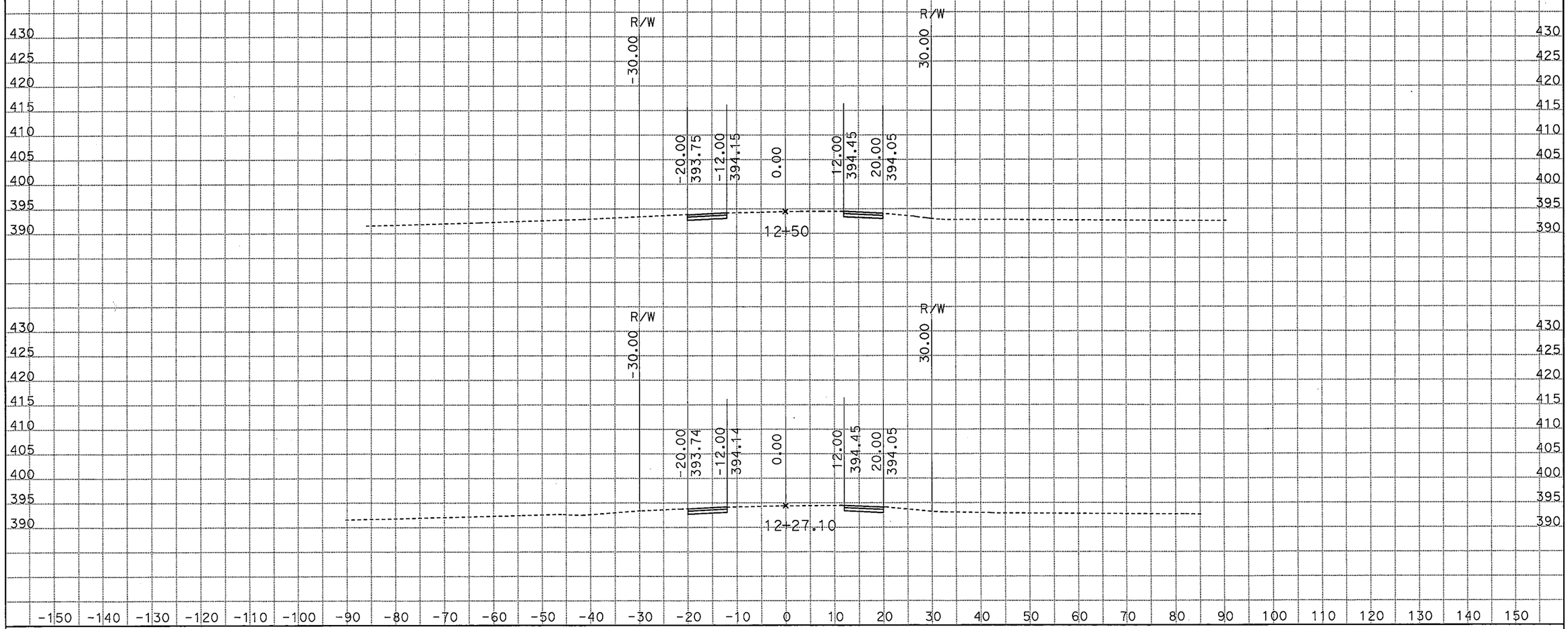

DATE: 5/14/2012

EA: 06-0H170
DISTRICT 6
PE: LARRY LOWE

FRESNO COUNTY
ROUTE 180
POST MILE 77.2

All Dimensions are US Survey Feet

CROSS SECTIONS

SHEET 1 OF 8

For Earthwork Development Only

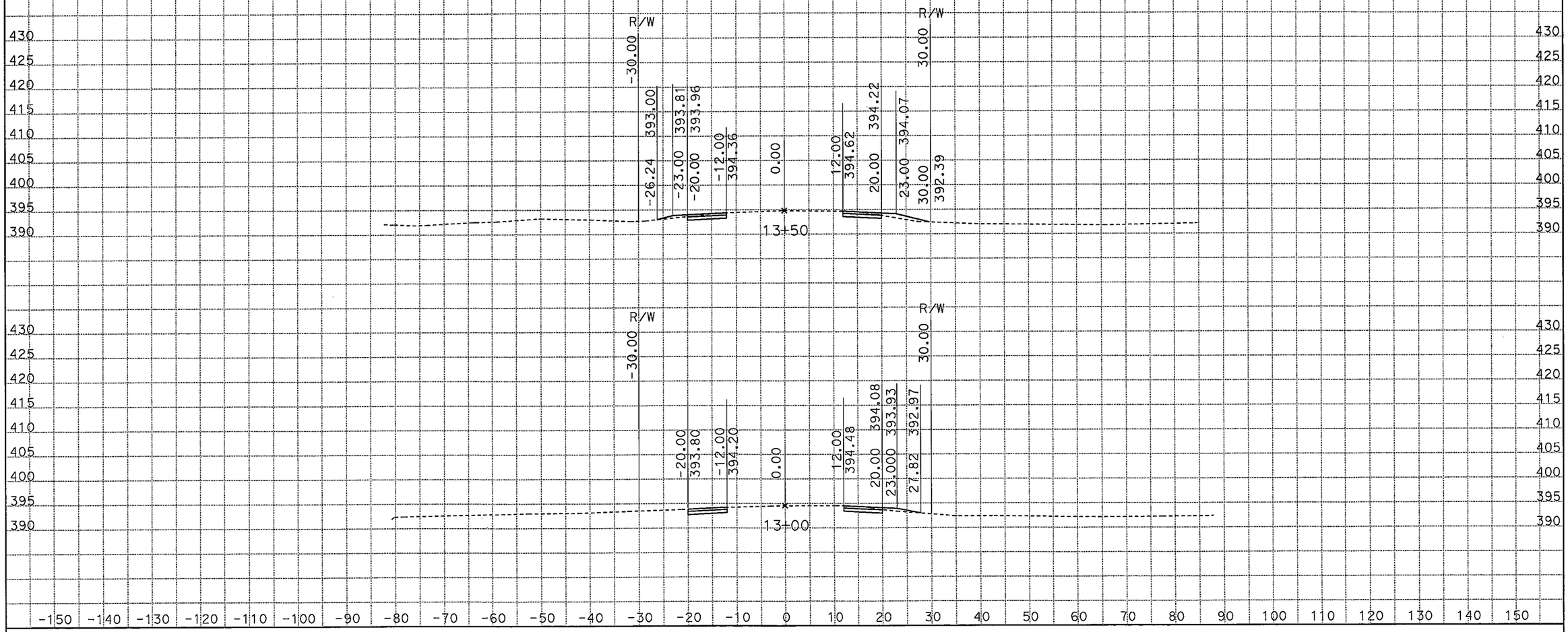

DATE: 5/14/2012

EA: 06-0H170
DISTRICT 6
PE: LARRY LOWE

FRESNO COUNTY
ROUTE 180
POST MILE 77.2

All Dimensions are US Survey Feet

CROSS SECTIONS

SHEET 2 OF 8

For Earthwork Development Only

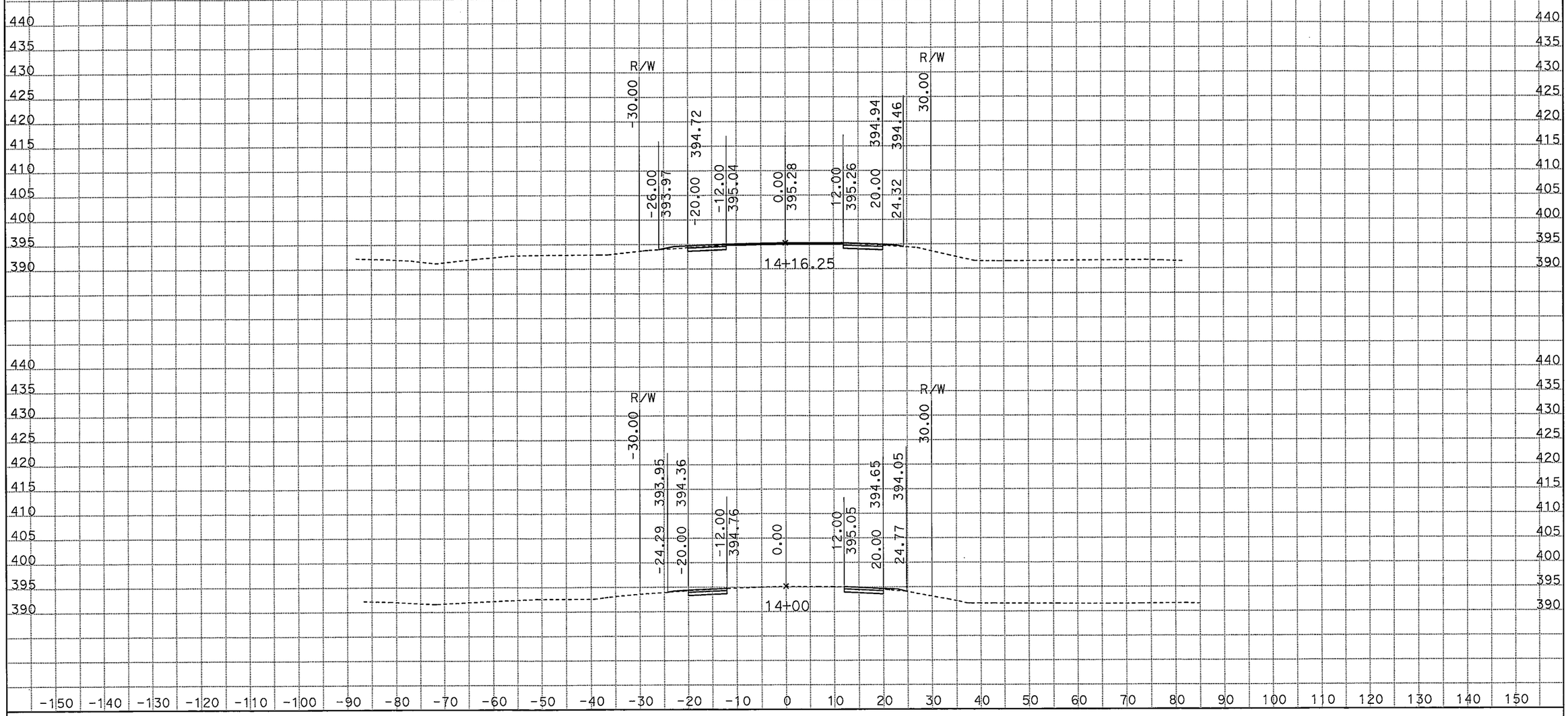

DATE: 5/14/2012

EA: 06-0H170
DISTRICT 6
PE: LARRY LOWE

FRESNO COUNTY
ROUTE 180
POST MILE 77.2

All Dimensions are US Survey Feet

CROSS SECTIONS
SHEET 3 OF 8

For Earthwork Development Only

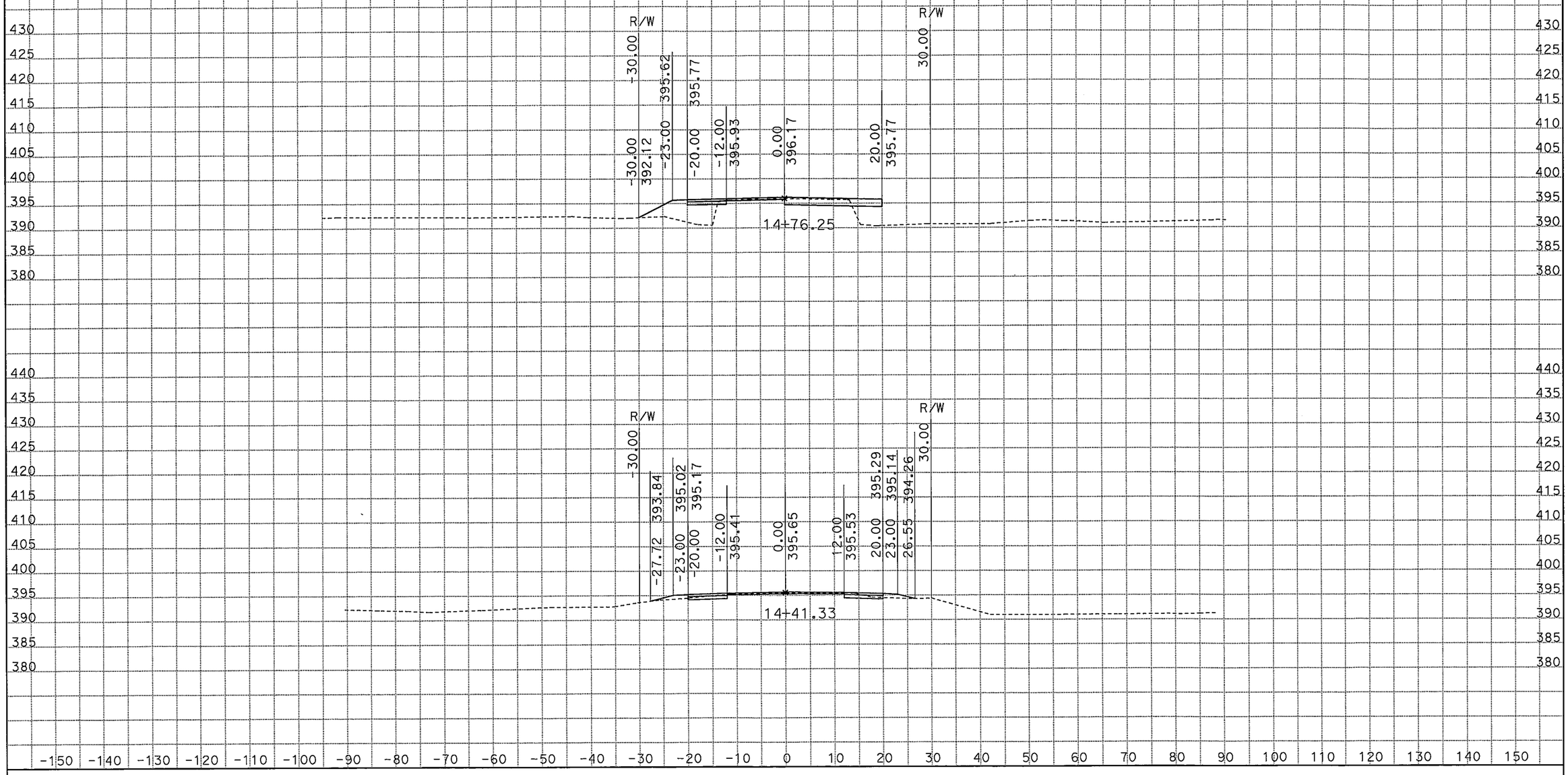

DATE: 5/14/2012

EA: 06-0H170
DISTRICT 6
PE: LARRY LOWE

FRESNO COUNTY
ROUTE 180
POST MILE 77.2

All Dimensions are US Survey Feet

CROSS SECTIONS

SHEET 4 OF 8

For Earthwork Development Only

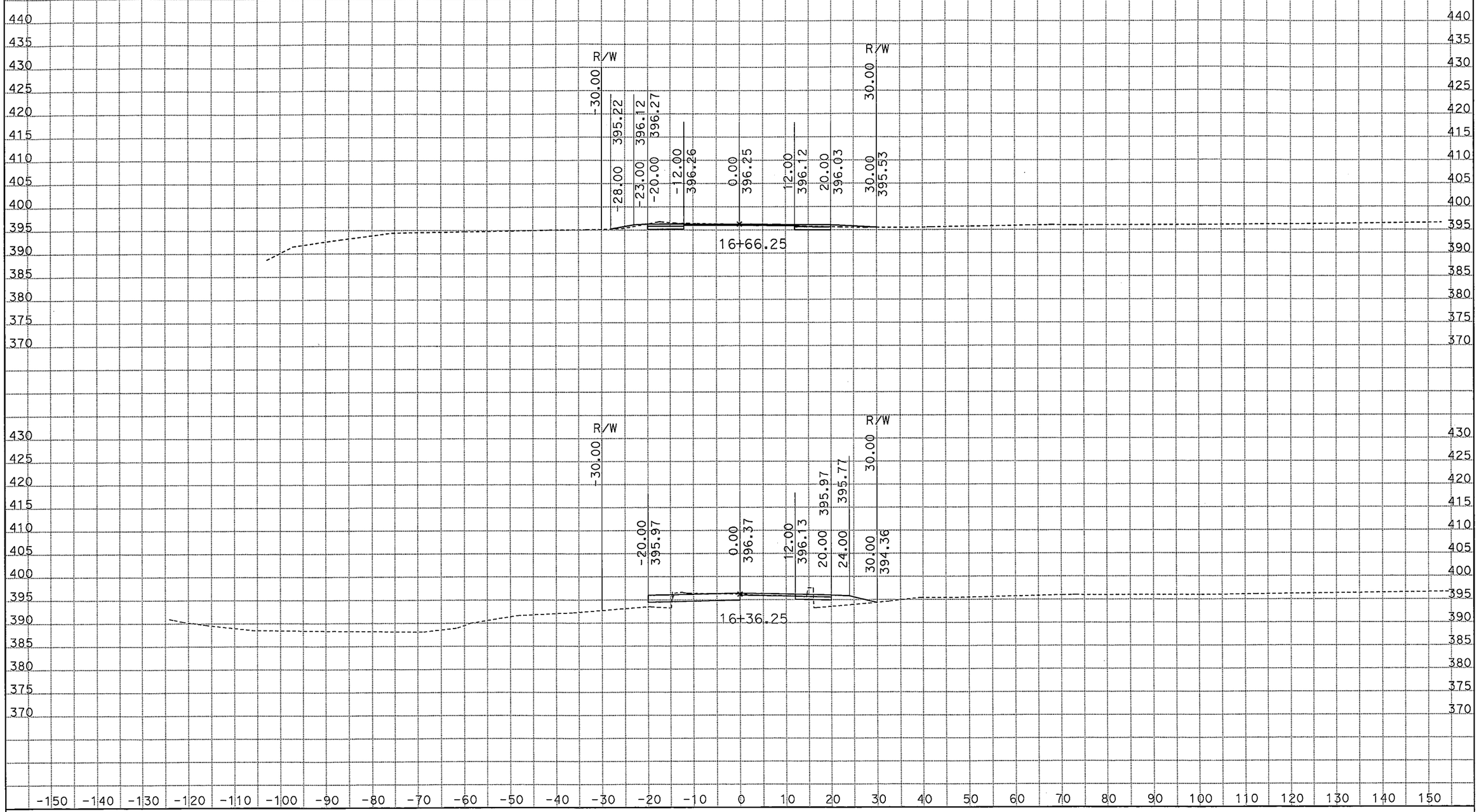

DATE: 5/14/2012

EA: 06-0H170
DISTRICT 6
PE: LARRY LOWE

FRESNO COUNTY
ROUTE 180
POST MILE 77.2

All Dimensions are US Survey Feet

CROSS SECTIONS

SHEET 5 OF 8

For Earthwork Development Only

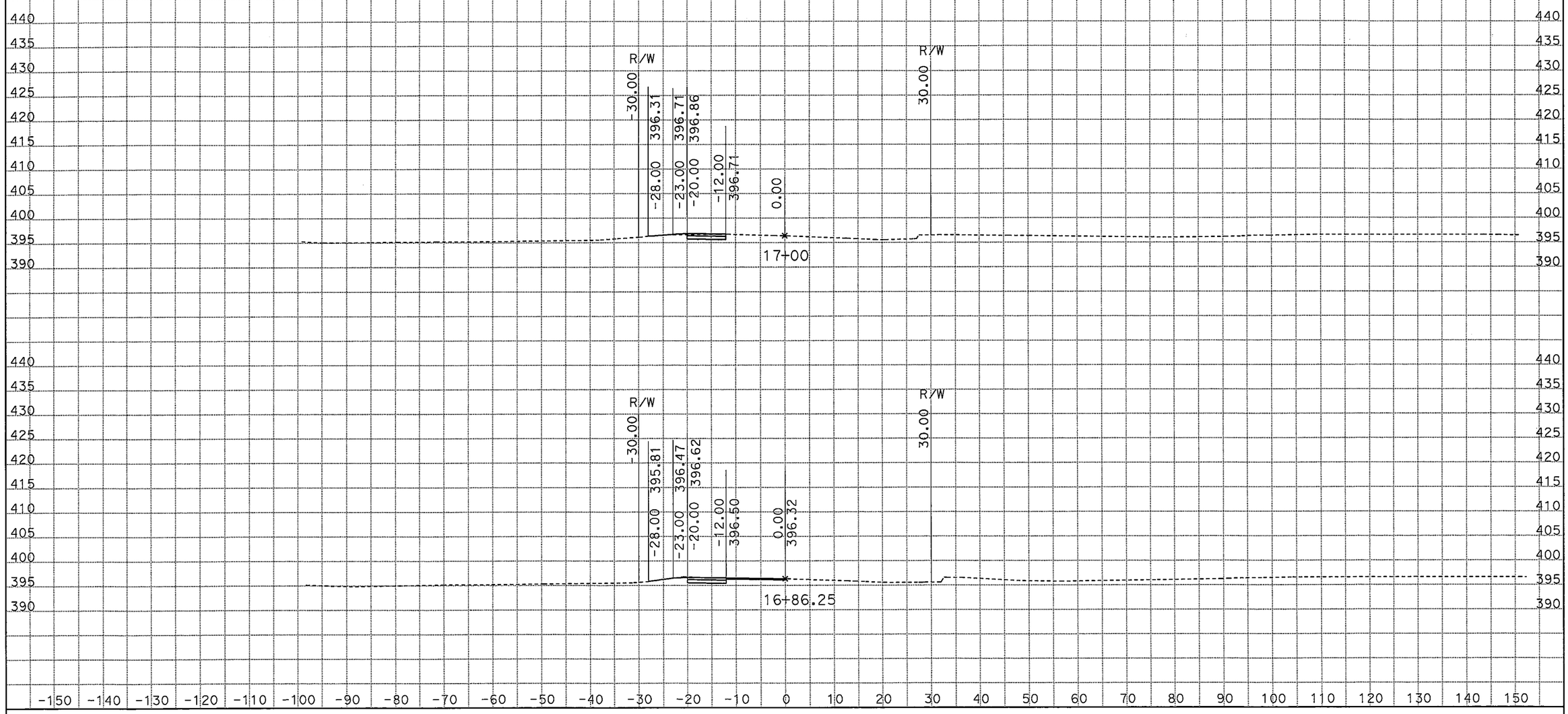

DATE: 5/14/2012

EA: 06-0H170
DISTRICT 6
PE: LARRY LOWE

FRESNO COUNTY
ROUTE 180
POST MILE 77.2

All Dimensions are US Survey Feet

CROSS SECTIONS
SHEET 6 OF 8

For Earthwork Development Only

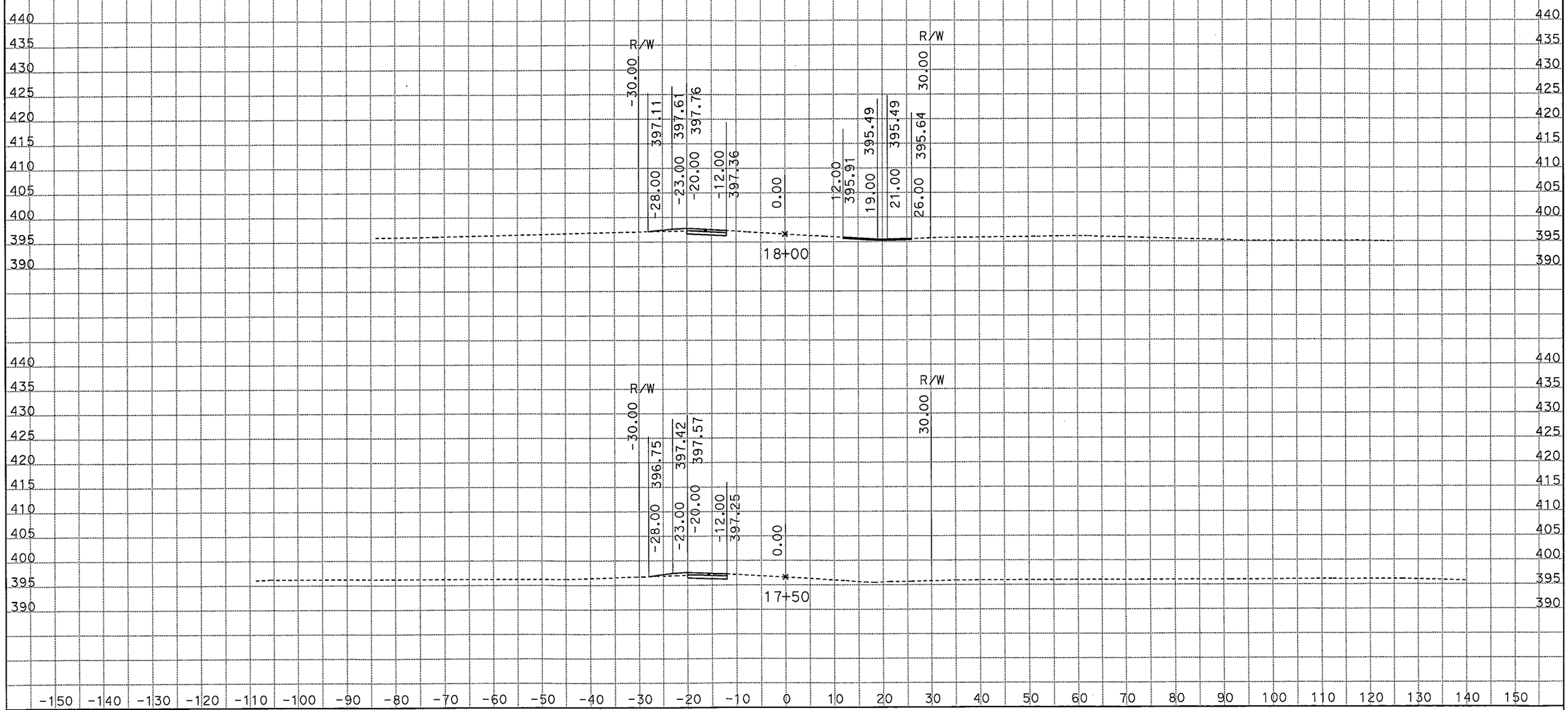

DATE: 5/14/2012

EA: 06-0H170
DISTRICT 6
PE: LARRY LOWE

FRESNO COUNTY
ROUTE 180
POST MILE 77.2

All Dimensions are US Survey Feet

CROSS SECTIONS

SHEET 7 OF 8

For Earthwork Development Only

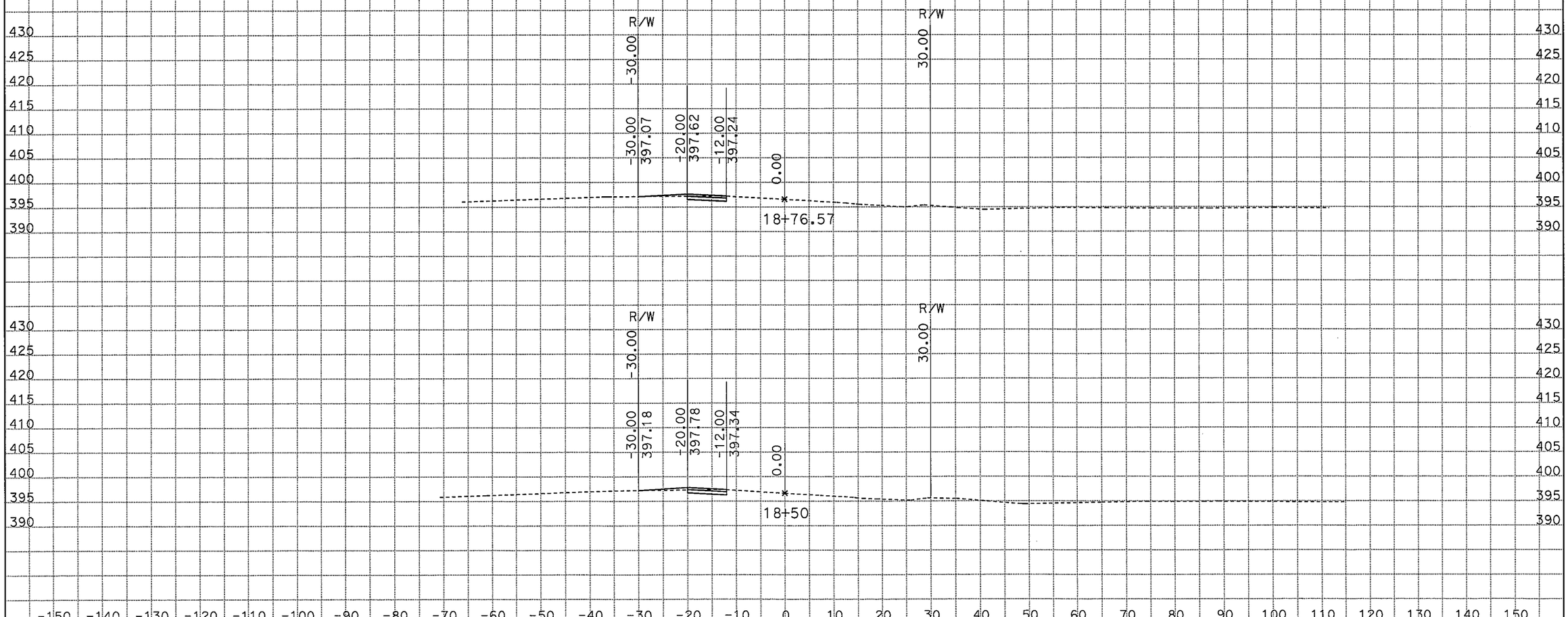

DATE: 5/14/2012

EA: 06-0H170
DISTRICT 6
PE: LARRY LOWE

FRESNO COUNTY
ROUTE 180
POST MILE 77.2

All Dimensions are US Survey Feet

CROSS SECTIONS

SHEET 8 OF 8