FOR EARTHWORK DEVELOPMENT ONLY



PE: KEVIN KEISTER
DATE: 2/2/2012
KC Project: 0G840 File: D:\Kevin\0G840\0G840\prelimdesigncenterline.ear

CONTRACT: 06-0G8401
DIST/CO/RTE/PM: 06/Ker/99/27.0-R28.4
PROJECT ID: 0600020166

SCALE: 1" = 10' Horiz.
1" = 10' Vert.

All Dimensions are US Survey Feet

ROUTE 99
CROSS SECTIONS

FOR EARTHWORK DEVELOPMENT ONLY

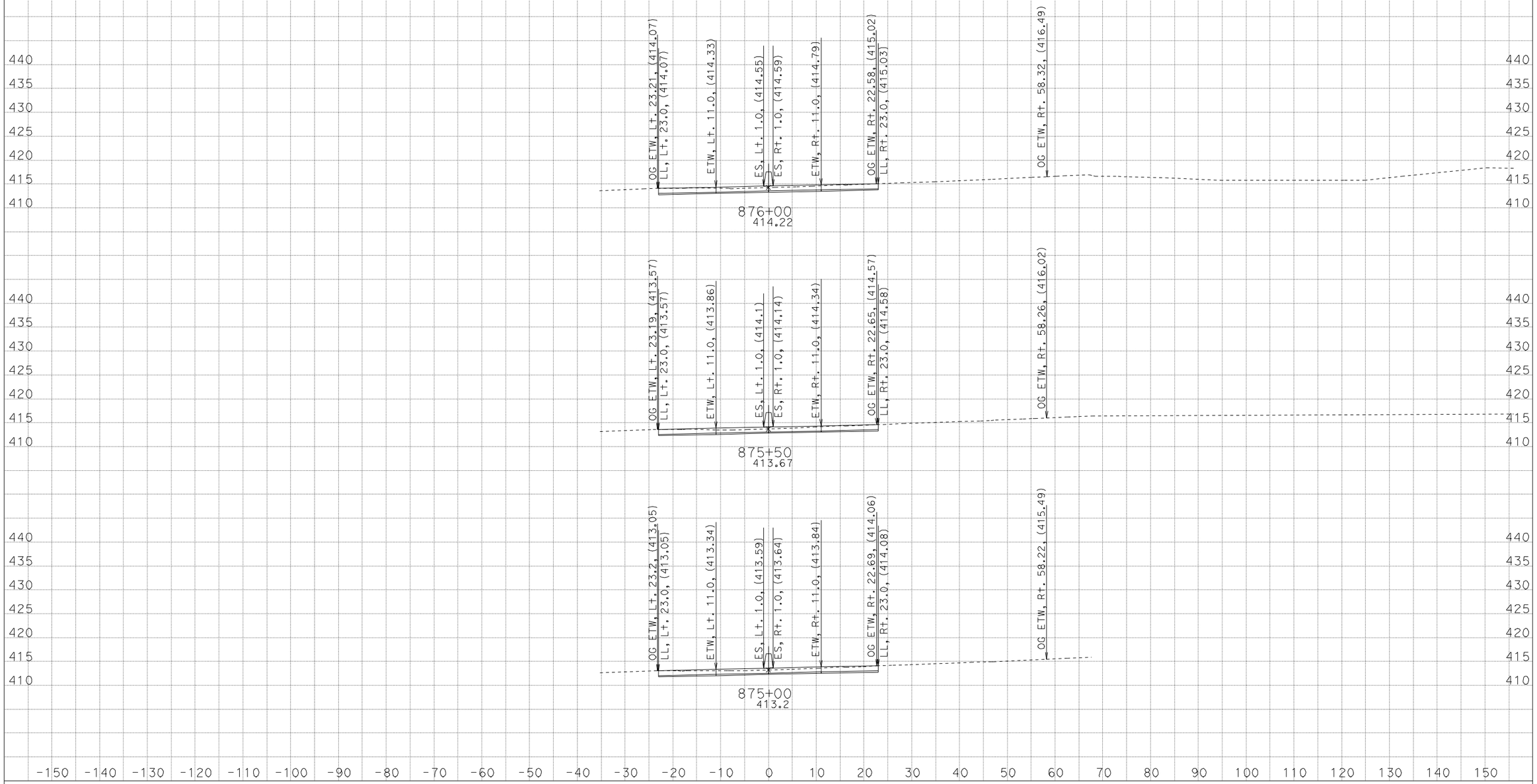

PE: KEVIN KEISTER
DATE: 2/2/2012
KC Project: 0G840 File: D:\Kevin\0G840\0G840\prelimdesigncenterline.ear

CONTRACT: 06-0G8401
DIST/CO/RTE/PM: 06/Ker/99/27.0-R28.4
PROJECT ID: 0600020166

SCALE: 1" = 10' Horiz.
1" = 10' Vert.

All Dimensions are US Survey Feet

ROUTE 99
CROSS SECTIONS

FOR EARTHWORK DEVELOPMENT ONLY

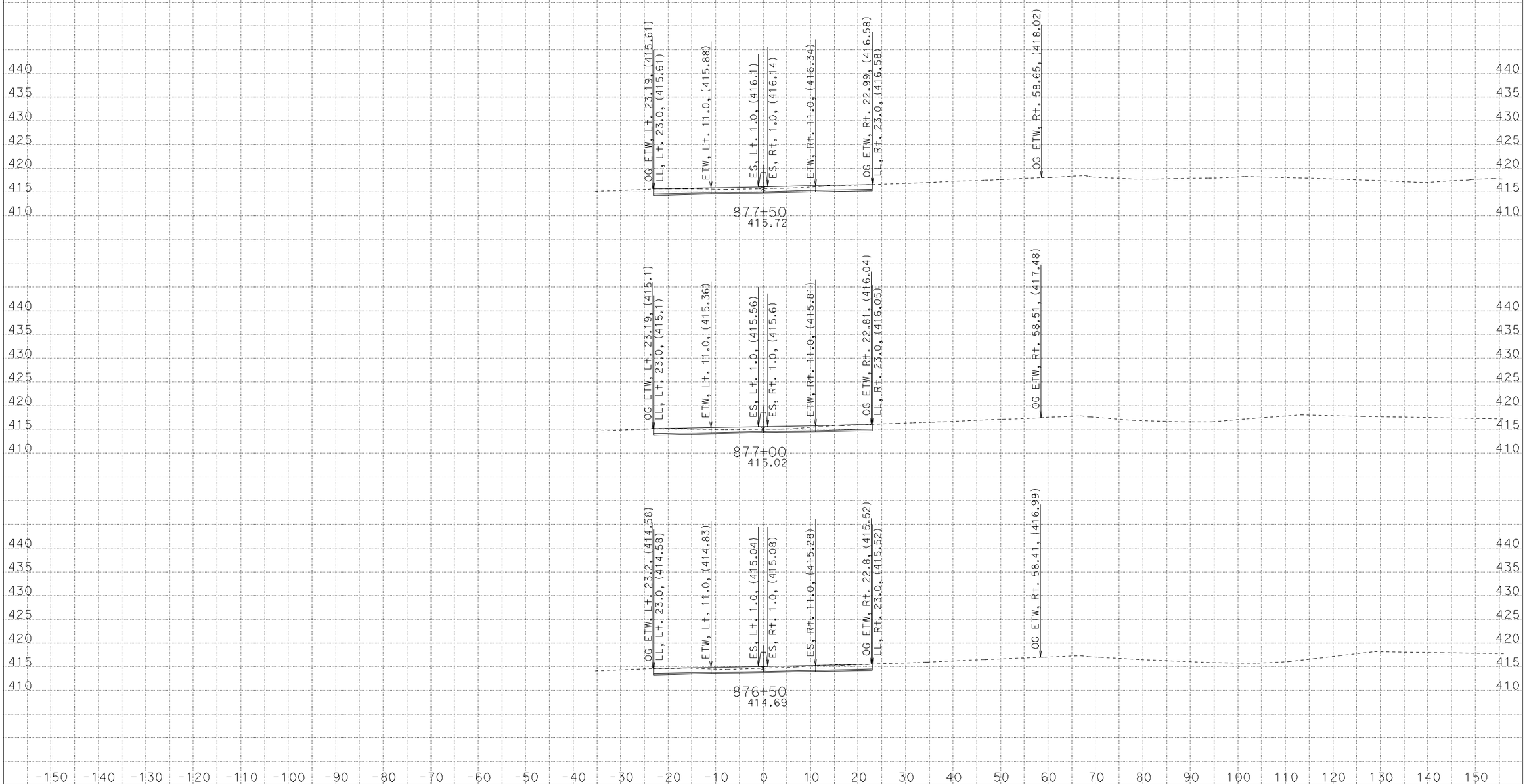

PE: KEVIN KEISTER
DATE: 2/2/2012
KC Project: 0G840 File: D:\Kevin\0G840\0G840\prelimdesigncenterline.ear

CONTRACT: 06-0G8401
DIST/CO/RTE/PM: 06/Ker/99/27.0-R28.4
PROJECT ID: 0600020166

SCALE: 1" = 10' Horiz.
1" = 10' Vert.

All Dimensions are US Survey Feet

ROUTE 99
CROSS SECTIONS

FOR EARTHWORK DEVELOPMENT ONLY



PE: KEVIN KEISTER
DATE: 2/2/2012
KC Project: OG840 File: D:\Kevin\OG840\OG840\prelimdesigncenterline.ear

CONTRACT: 06-OG8401
DIST/CO/RTE/PM: 06/Ker/99/27.0-R28.4
PROJECT ID: 0600020166

SCALE: 1" = 10' Horiz.
1" = 10' Vert.

All Dimensions are US Survey Feet

ROUTE 99
CROSS SECTIONS

FOR EARTHWORK DEVELOPMENT ONLY

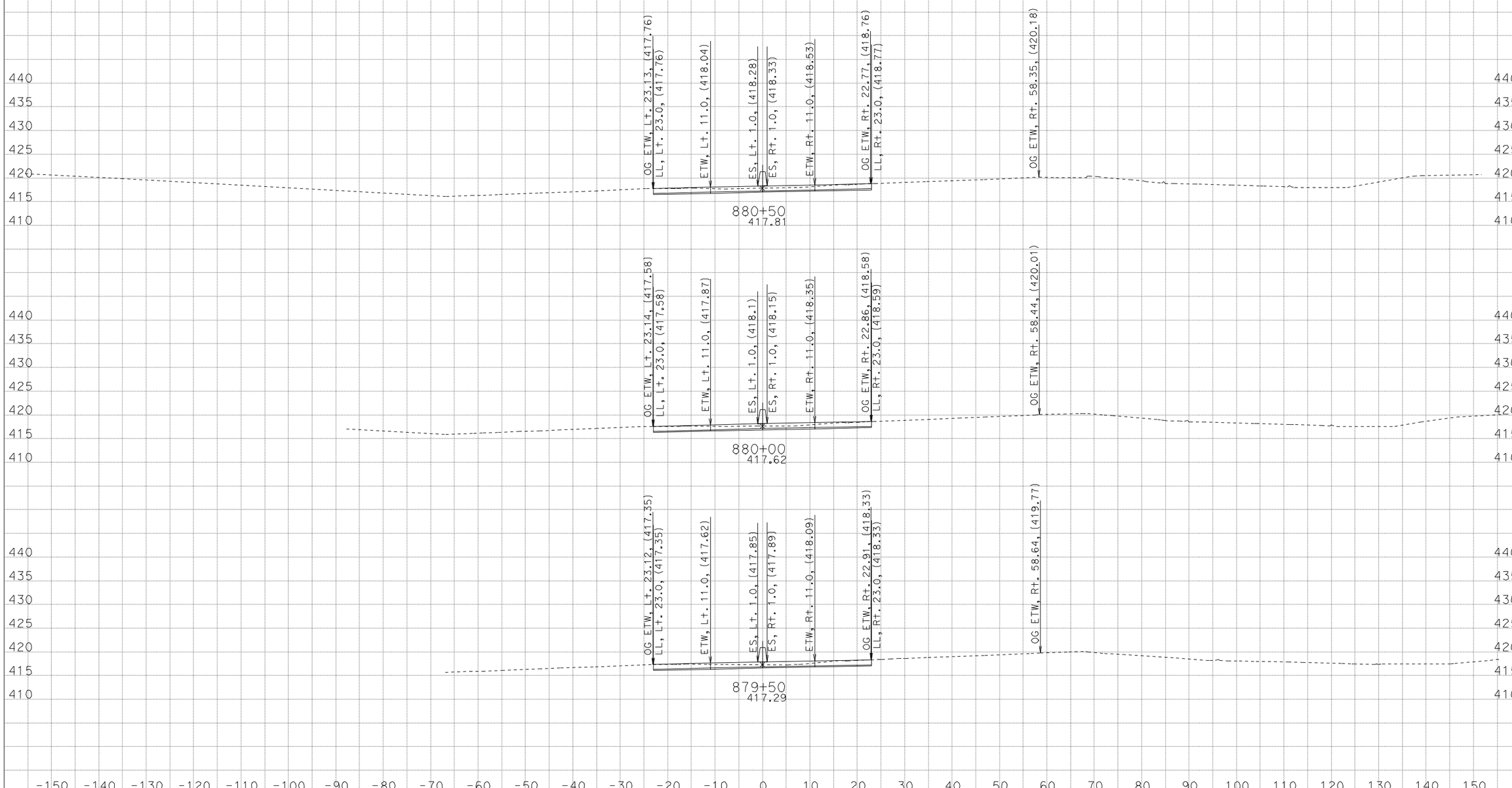

PE: KEVIN KEISTER
DATE: 2/2/2012
KC Project: OG840 File: D:\Kevin\OG840\OG840\prelimdesigncenterline.ear

CONTRACT: 06-OG8401
DIST/CO/RTE/PM: 06/Ker/99/27.0-R28.4
PROJECT ID: 0600020166

SCALE: 1" = 10' Horiz.
1" = 10' Vert.

All Dimensions are US Survey Feet

ROUTE 99
CROSS SECTIONS

FOR EARTHWORK DEVELOPMENT ONLY

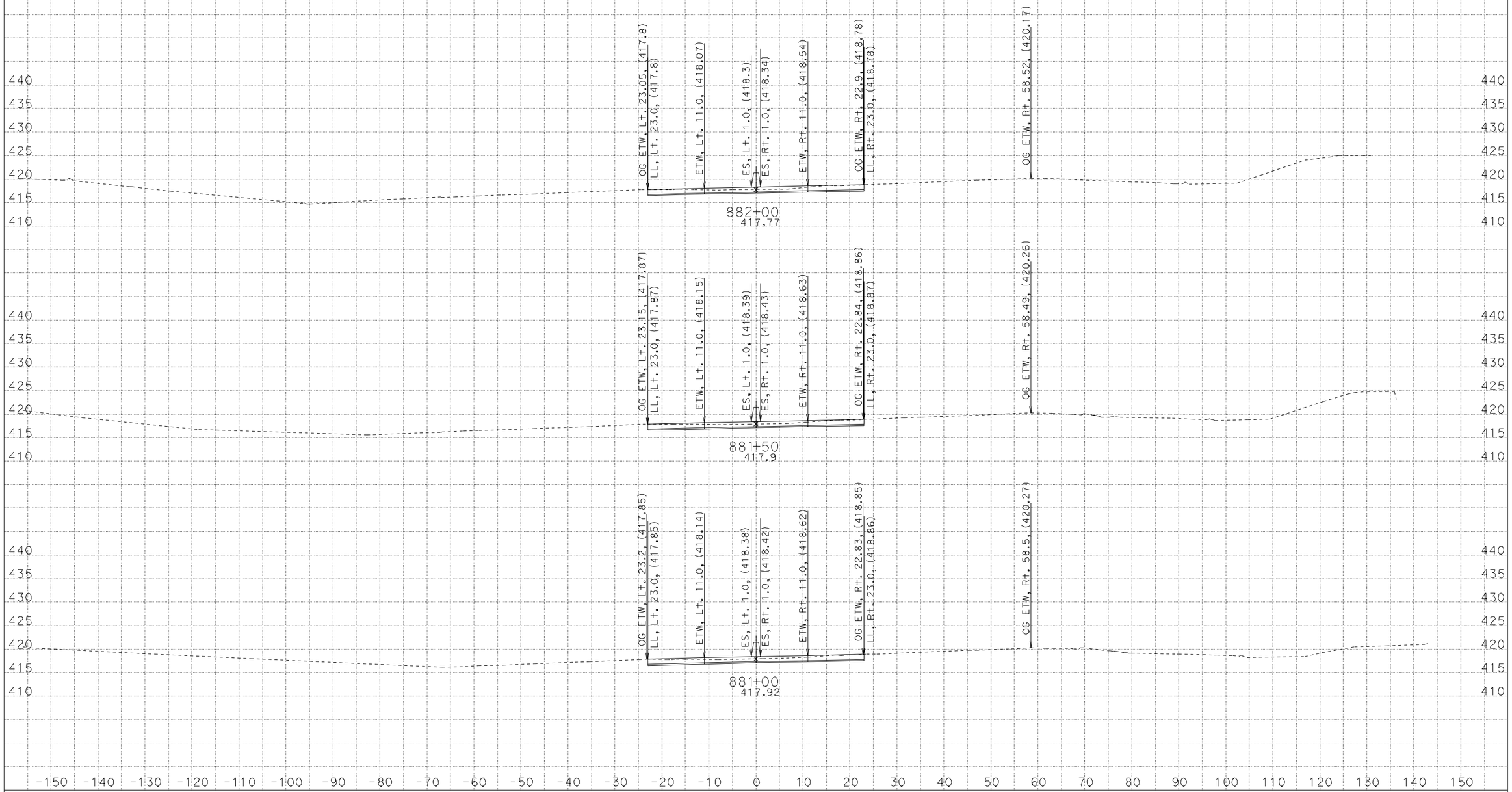

PE: KEVIN KEISTER
DATE: 2/2/2012
KC Project: 0G840 File: D:\Kevin\0G840\0G840\prelimdesigncenterline.ear

CONTRACT: 06-0G8401
DIST/CO/RTE/PM: 06/Ker/99/27.0-R28.4
PROJECT ID: 0600020166

SCALE: 1" = 10' Horiz.
1" = 10' Vert.

All Dimensions are US Survey Feet

ROUTE 99
CROSS SECTIONS

FOR EARTHWORK DEVELOPMENT ONLY



PE: KEVIN KEISTER
DATE: 2/2/2012
KC Project: 0G840 File: D:\Kevin\0G840\0G840\prelimdesigncenterline.ear

CONTRACT: 06-0G8401
DIST/CO/RTE/PM: 06/Ker/99/27.0-R28.4
PROJECT ID: 0600020166

SCALE: 1" = 10' Horiz.
1" = 10' Vert.

All Dimensions are US Survey Feet

ROUTE 99
CROSS SECTIONS

FOR EARTHWORK DEVELOPMENT ONLY



PE: KEVIN KEISTER
DATE: 2/2/2012
KC Project: 0G840 File: D:\Kevin\0G840\0G840\prelimdesigncenterline.ear

CONTRACT: 06-0G8401
DIST/CO/RTE/PM: 06/Ker/99/27.0-R28.4
PROJECT ID: 0600020166

SCALE: 1" = 10' Horiz.
1" = 10' Vert.

All Dimensions are US Survey Feet

ROUTE 99
CROSS SECTIONS

FOR EARTHWORK DEVELOPMENT ONLY



PE: KEVIN KEISTER
DATE: 2/2/2012
KC Project: 0G840 File: D:\Kevin\0G840\0G840\prelimdesigncenterline.ear

CONTRACT: 06-0G8401
DIST/CO/RTE/PM: 06/Ker/99/27.0-R28.4
PROJECT ID: 0600020166

SCALE: 1" = 10' Horiz.
1" = 10' Vert.

All Dimensions are US Survey Feet

ROUTE 99
CROSS SECTIONS

FOR EARTHWORK DEVELOPMENT ONLY



PE: KEVIN KEISTER
DATE: 2/2/2012
KC Project: 0G840 File: D:\Kevin\0G840\0G840\prelimdesigncenterline.ear

CONTRACT: 06-0G8401
DIST/CO/RTE/PM: 06/Ker/99/27.0-R28.4
PROJECT ID: 0600020166

SCALE: 1" = 10' Horiz.
1" = 10' Vert.

All Dimensions are US Survey Feet

ROUTE 99
CROSS SECTIONS

SHEET 10 OF 060

FOR EARTHWORK DEVELOPMENT ONLY



PE: KEVIN KEISTER
DATE: 2/2/2012
KC Project: OG840 File: D:\Kevin\OG840\OG840\prelimdesigncenterline.ear

CONTRACT: 06-OG8401
DIST/CO/RTE/PM: 06/Ker/99/27.0-R28.4
PROJECT ID: 0600020166

SCALE: 1" = 10' Horiz.
1" = 10' Vert.

All Dimensions are US Survey Feet

ROUTE 99
CROSS SECTIONS

FOR EARTHWORK DEVELOPMENT ONLY

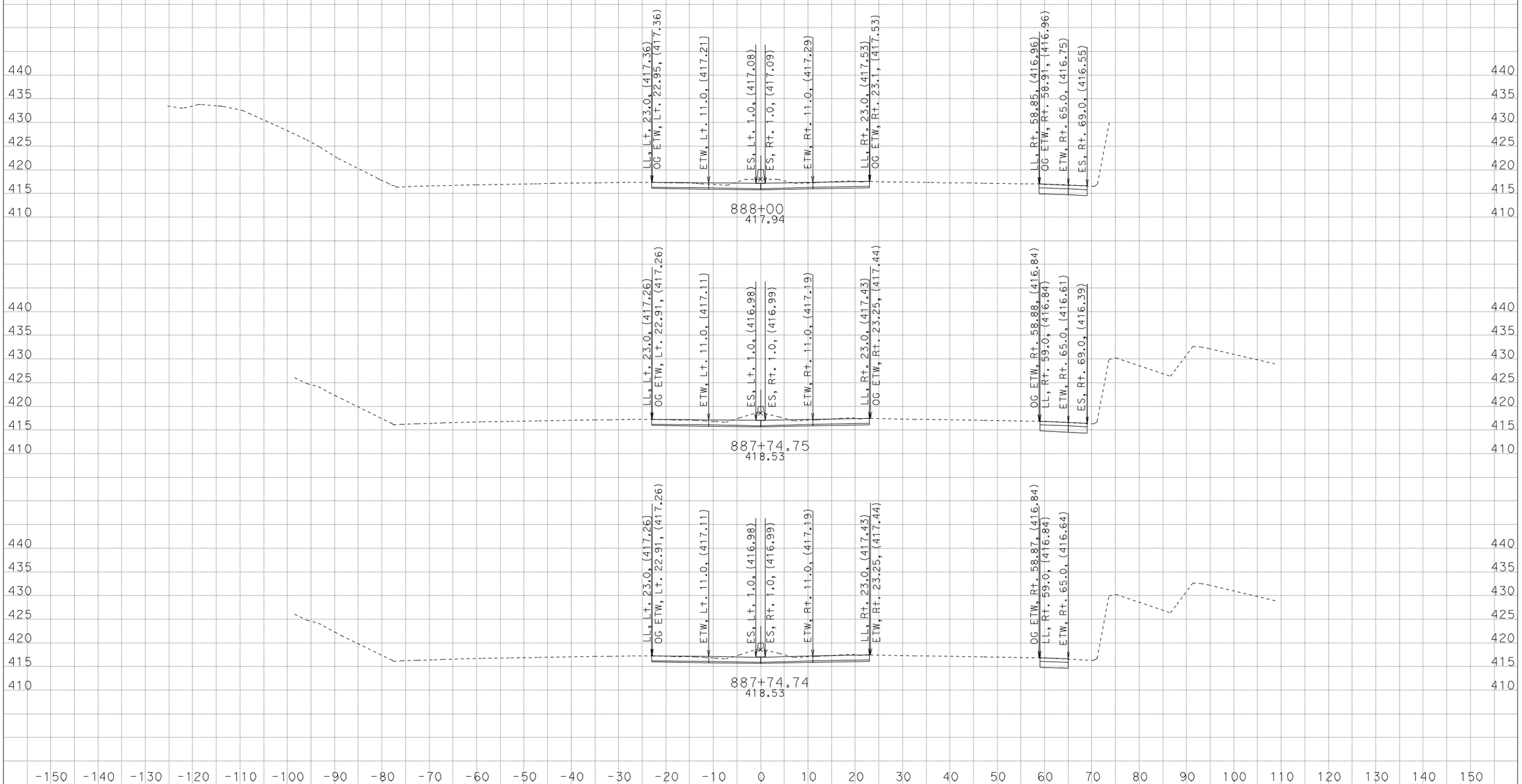

PE: KEVIN KEISTER
DATE: 2/2/2012
KC Project: 0G840 File: D:\Kevin\0G840\0G840\prelimdesigncenterline.ear

CONTRACT: 06-0G8401
DIST/CO/RTE/PM: 06/Ker/99/27.0-R28.4
PROJECT ID: 0600020166

SCALE: 1" = 10' Horiz.
1" = 10' Vert.

All Dimensions are US Survey Feet

ROUTE 99
CROSS SECTIONS

FOR EARTHWORK DEVELOPMENT ONLY

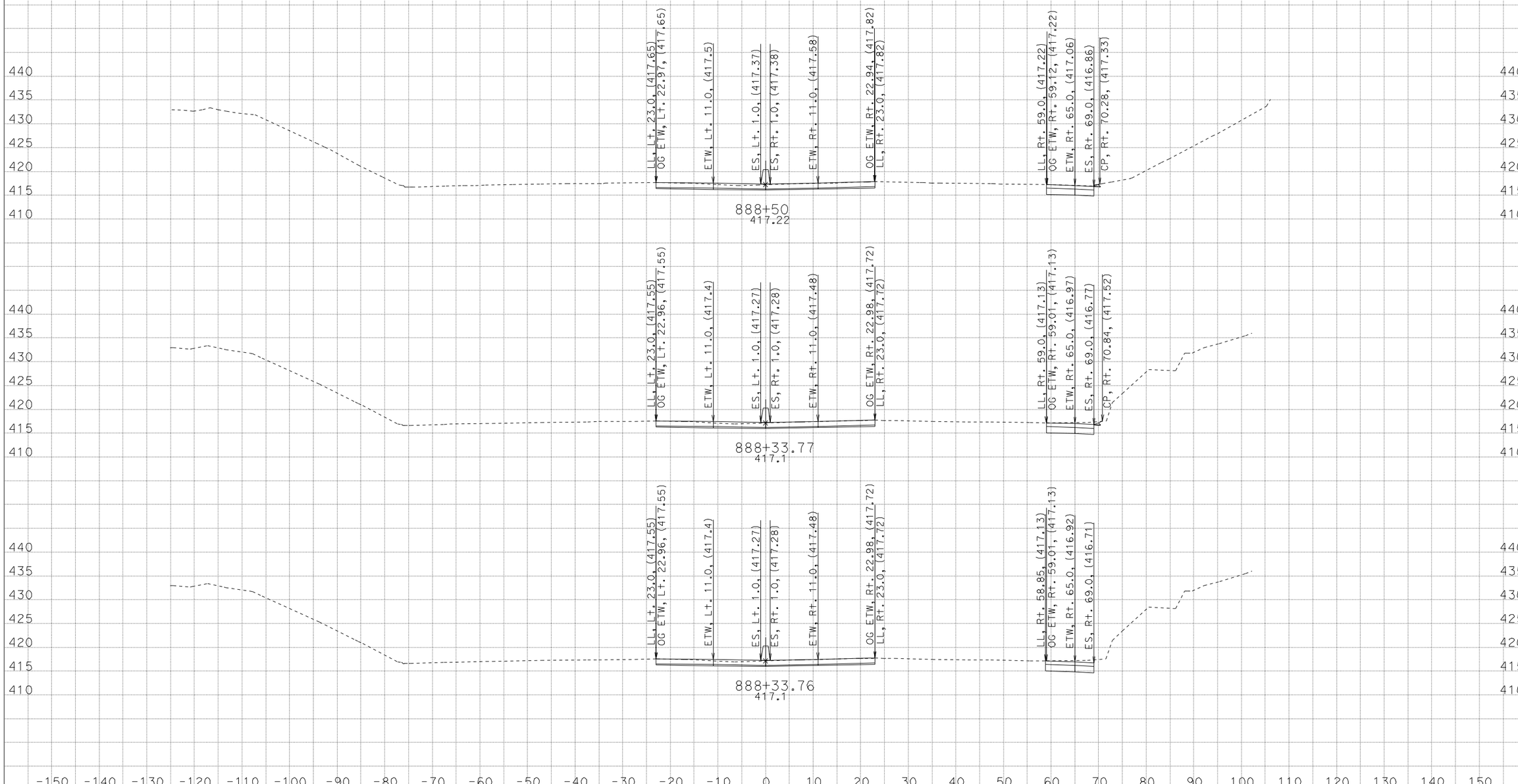

PE: KEVIN KEISTER
DATE: 2/2/2012
KC Project: 0G840 File: D:\Kevin\0G840\0G840\prelimdesigncenterline.ear

CONTRACT: 06-0G8401
DIST/CO/RTE/PM: 06/Ker/99/27.0-R28.4
PROJECT ID: 0600020166

SCALE: 1" = 10' Horiz.
1" = 10' Vert.

All Dimensions are US Survey Feet

ROUTE 99
CROSS SECTIONS

FOR EARTHWORK DEVELOPMENT ONLY

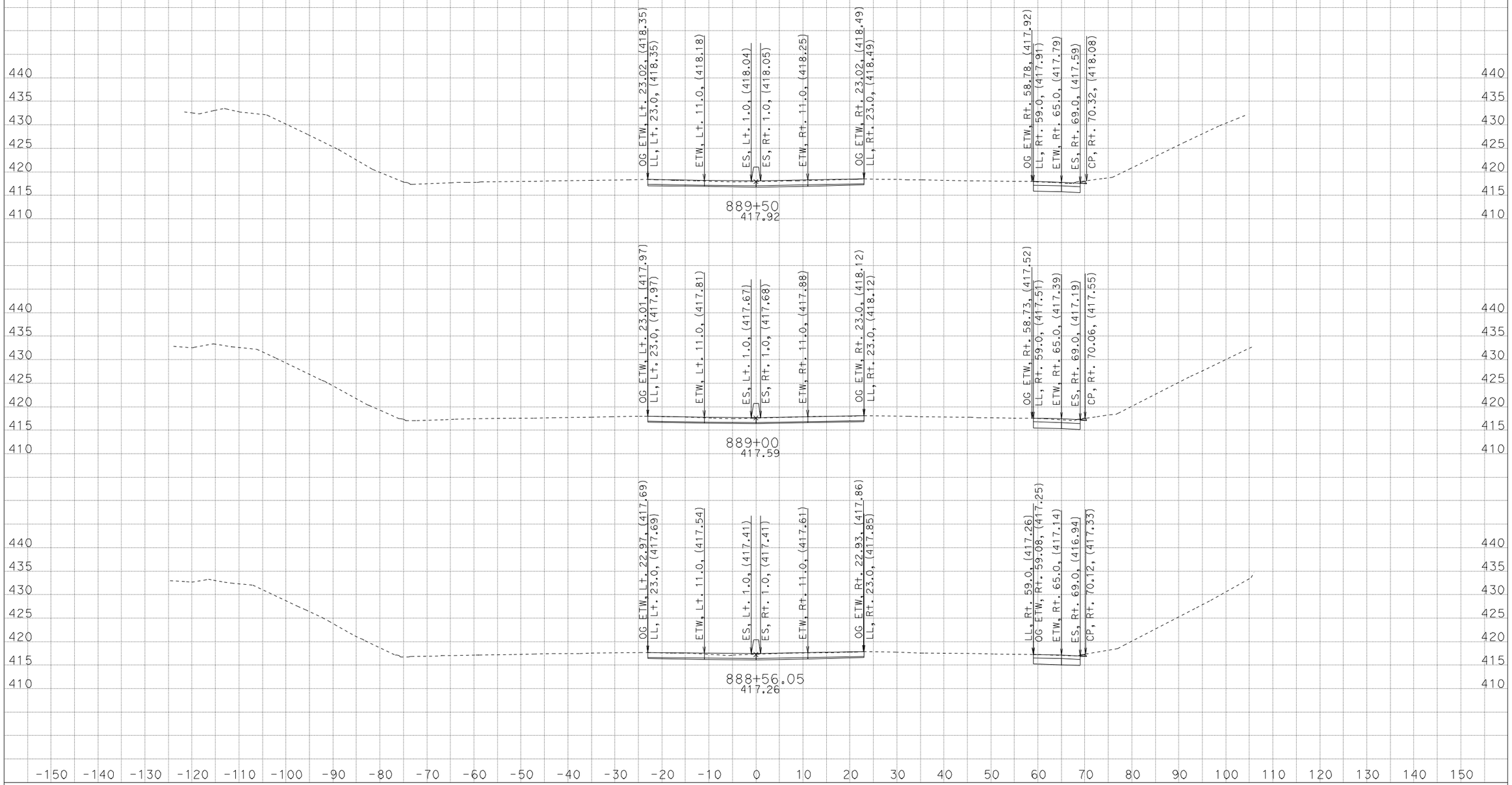

PE: KEVIN KEISTER
DATE: 2/2/2012
KC Project: 0G840 File: D:\Kevin\0G840\0G840\prelimdesigncenterline.ear

CONTRACT: 06-0G8401
DIST/CO/RTE/PM: 06/Ker/99/27.0-R28.4
PROJECT ID: 0600020166

SCALE: 1" = 10' Horiz.
1" = 10' Vert.

All Dimensions are US Survey Feet

ROUTE 99
CROSS SECTIONS

FOR EARTHWORK DEVELOPMENT ONLY

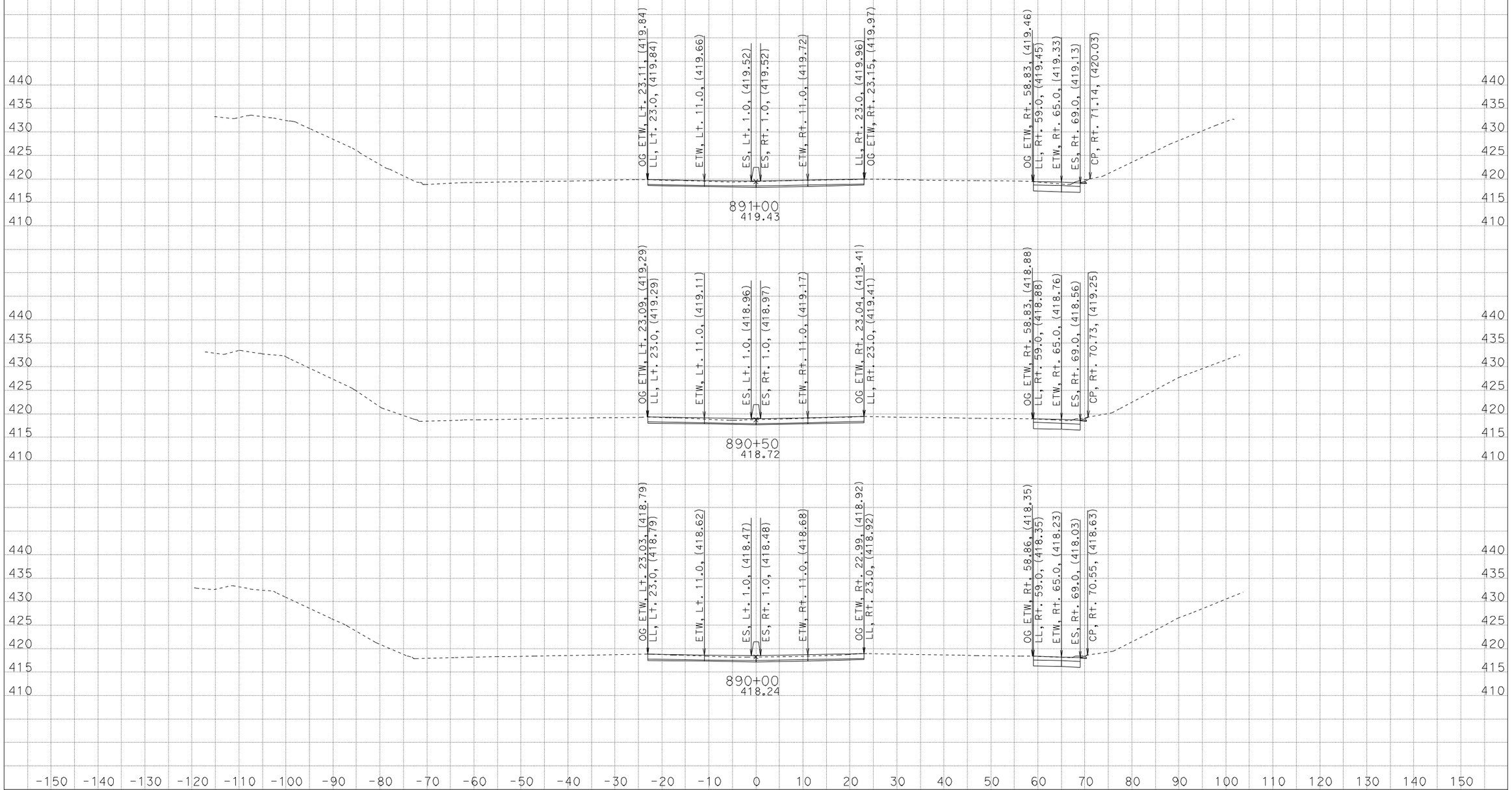

PE: KEVIN KEISTER
DATE: 2/2/2012
KC Project: 0G840 File: D:\Kevin\0G840\0G840\prelimdesigncenterline.ear

CONTRACT: 06-0G8401
DIST/CO/RTE/PM: 06/Ker/99/27.0-R28.4
PROJECT ID: 0600020166

SCALE: 1" = 10' Horiz.
1" = 10' Vert.

All Dimensions are US Survey Feet

ROUTE 99
CROSS SECTIONS

FOR EARTHWORK DEVELOPMENT ONLY

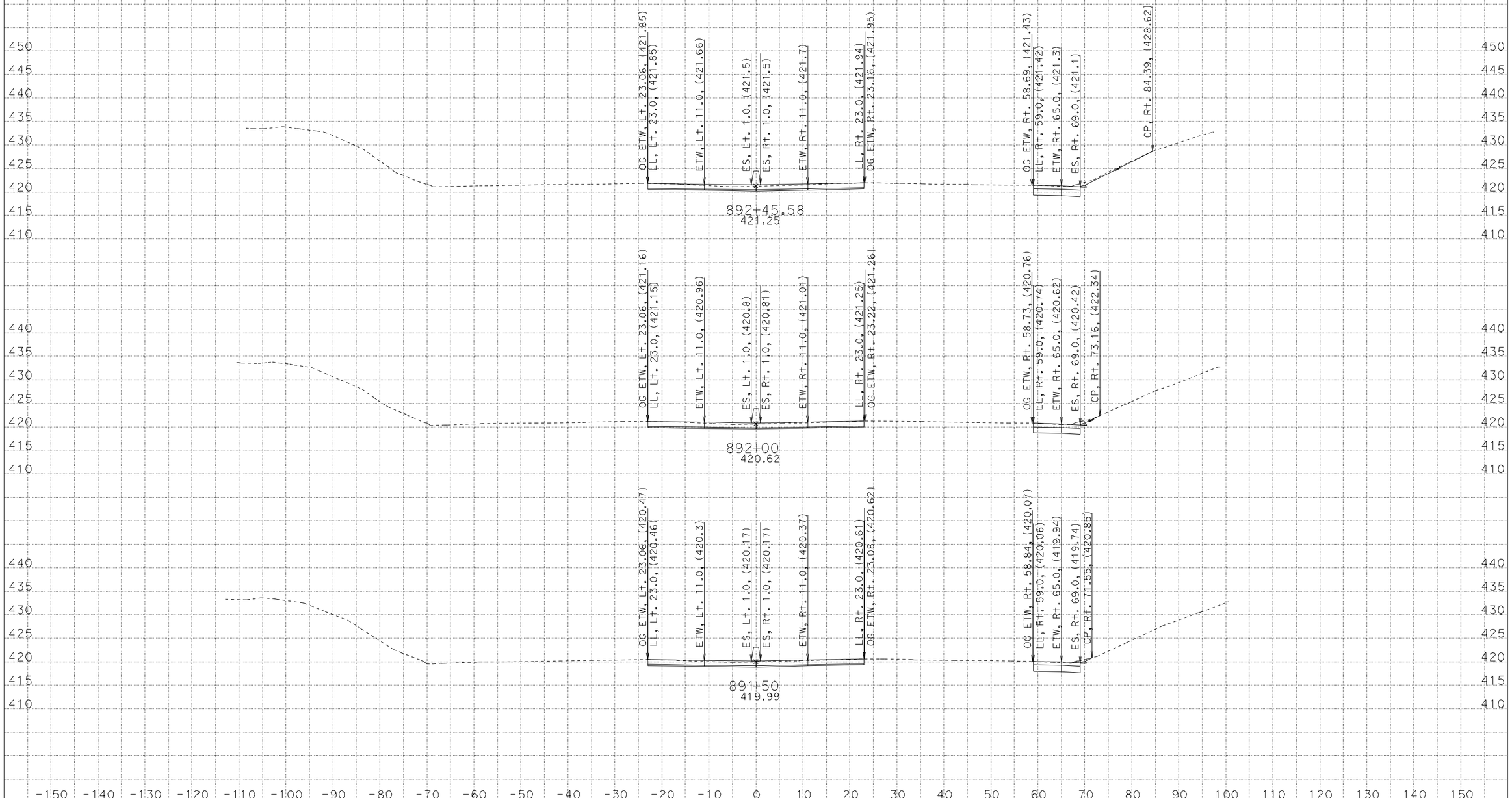

PE: KEVIN KEISTER
DATE: 2/2/2012
KC Project: OG840 File: D:\Kevin\OG840\OG840\prelimdesigncenterline.ear

CONTRACT: 06-OG8401
DIST/CO/RTE/PM: 06/Ker/99/27.0-R28.4
PROJECT ID: 0600020166

SCALE: 1" = 10' Horiz.
1" = 10' Vert.

All Dimensions are US Survey Feet

ROUTE 99
CROSS SECTIONS

FOR EARTHWORK DEVELOPMENT ONLY

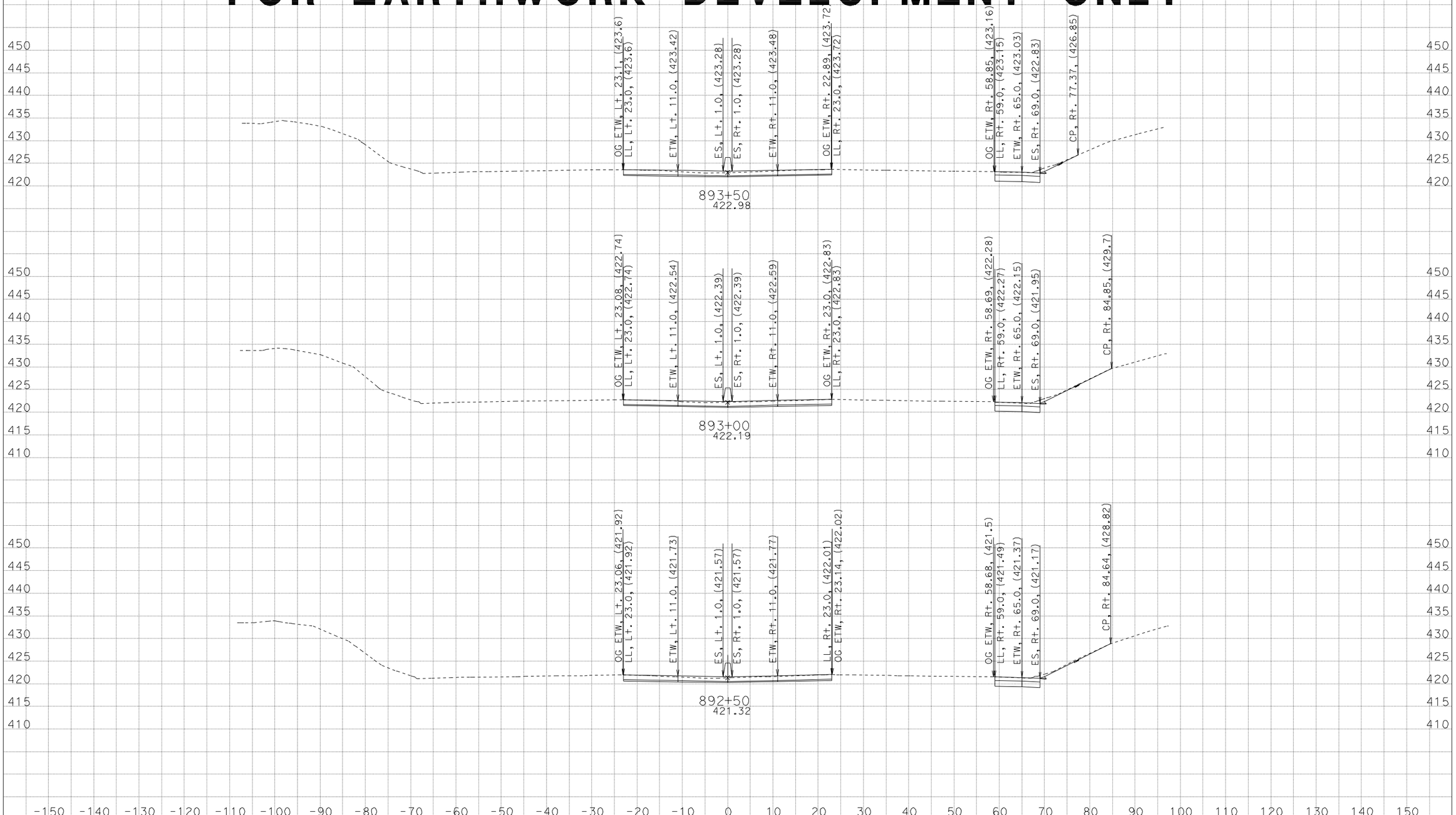

PE: KEVIN KEISTER
DATE: 2/2/2012
KC Project: OG840 File: D:\Kevin\OG840\OG840\prelimdesigncenterline.ear

CONTRACT: 06-OG8401
DIST/CO/RTE/PM: 06/Ker/99/27.0-R28.4
PROJECT ID: 0600020166

SCALE: 1" = 10' Horiz.
1" = 10' Vert.

All Dimensions are US Survey Feet

ROUTE 99
CROSS SECTIONS

FOR EARTHWORK DEVELOPMENT ONLY

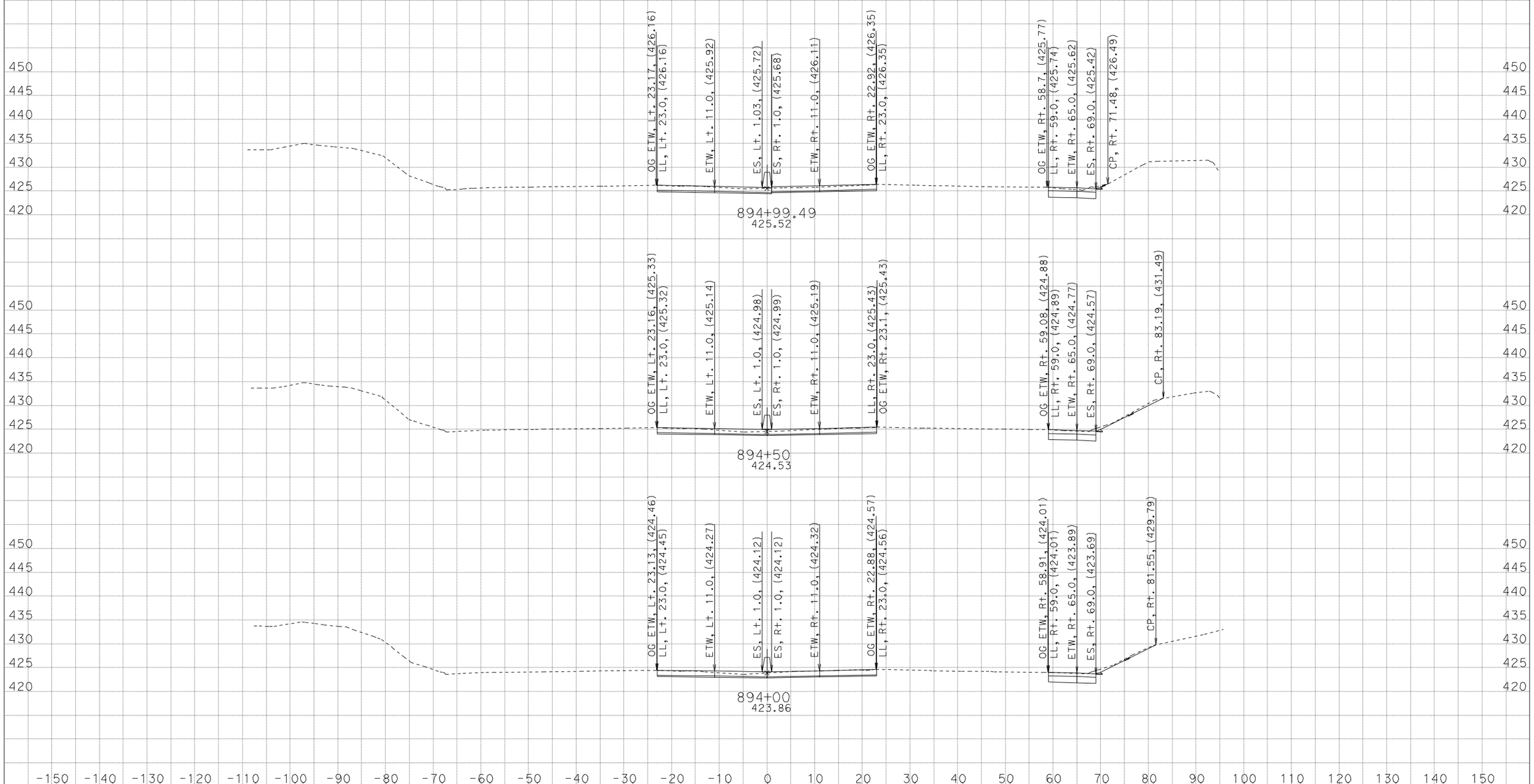

PE: KEVIN KEISTER
DATE: 2/2/2012
KC Project: OG840 File: D:\Kevin\OG840\OG840\prelimdesigncenterline.ear

CONTRACT: 06-OG8401
DIST/CO/RTE/PM: 06/Ker/99/27.0-R28.4
PROJECT ID: 0600020166

SCALE: 1" = 10' Horiz.
1" = 10' Vert.

All Dimensions are US Survey Feet

ROUTE 99
CROSS SECTIONS

FOR EARTHWORK DEVELOPMENT ONLY

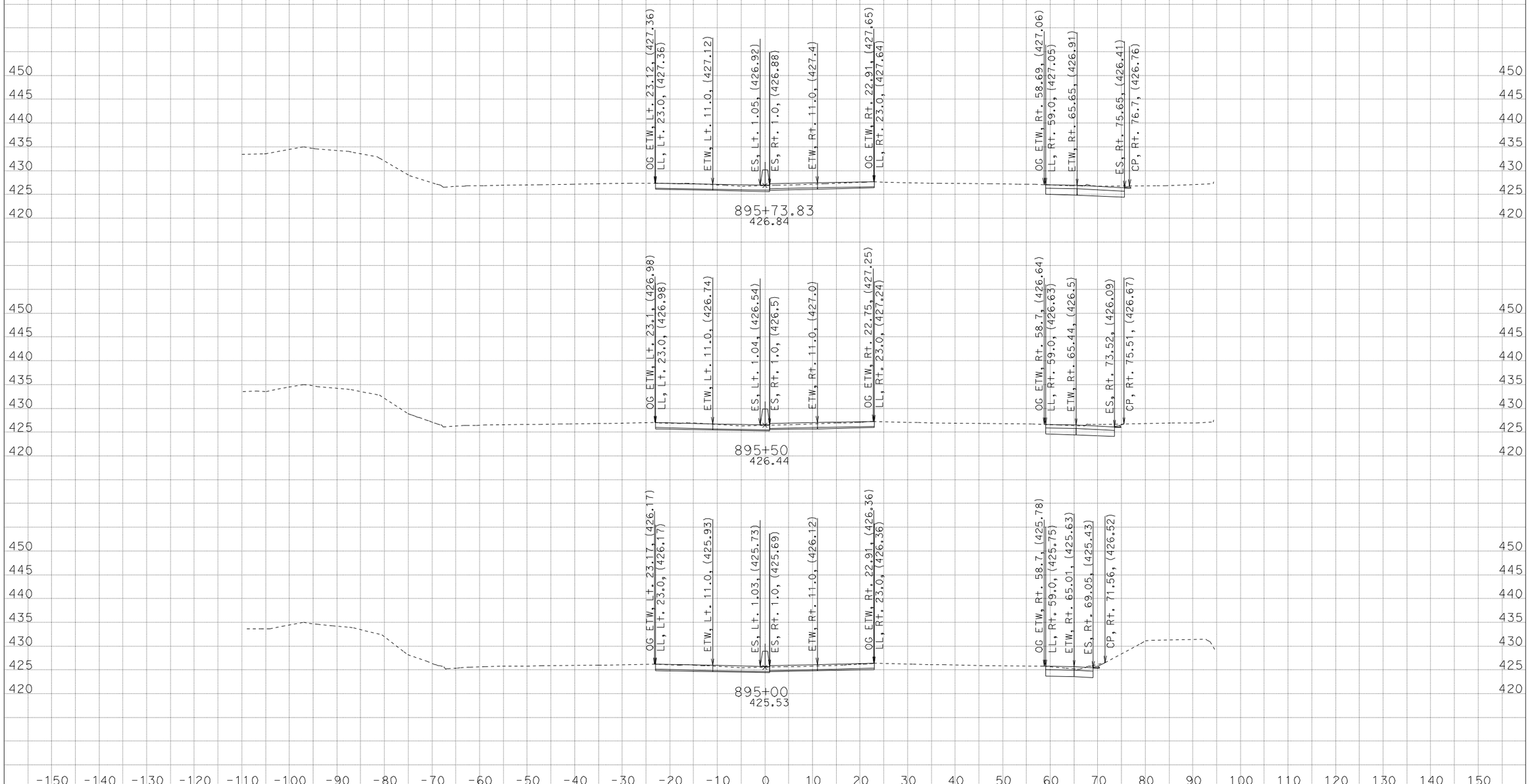

PE: KEVIN KEISTER
DATE: 2/2/2012
KC Project: 0G840 File: D:\Kevin\0G840\0G840\prelimdesigncenterline.ear

CONTRACT: 06-0G8401
DIST/CO/RTE/PM: 06/Ker/99/27.0-R28.4
PROJECT ID: 0600020166

SCALE: 1" = 10' Horiz.
1" = 10' Vert.

All Dimensions are US Survey Feet

ROUTE 99
CROSS SECTIONS

FOR EARTHWORK DEVELOPMENT ONLY

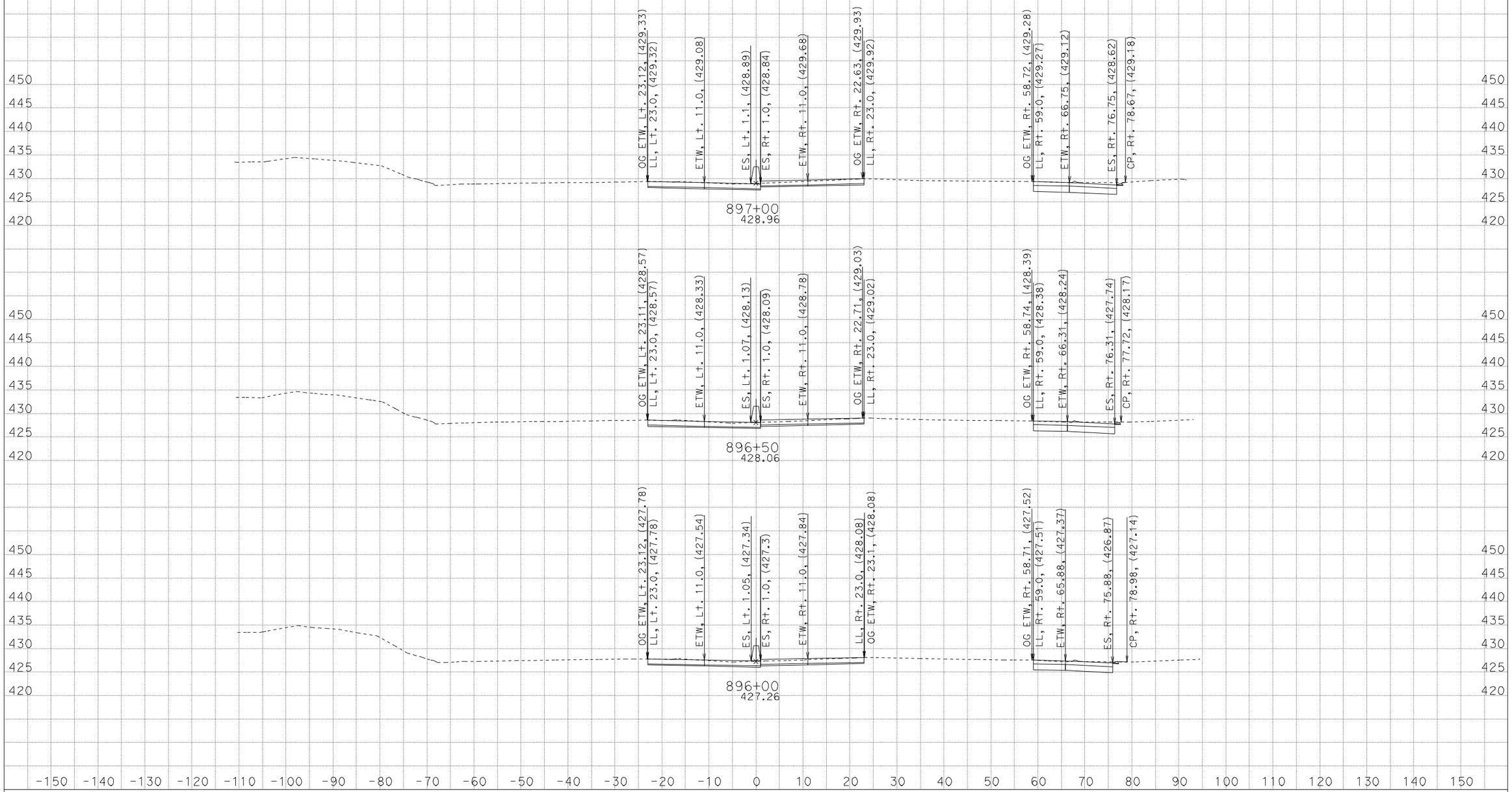

PE: KEVIN KEISTER
DATE: 2/2/2012
KC Project: OG840 File: D:\Kevin\OG840\OG840\prelimdesigncenterline.ear

CONTRACT: 06-OG8401
DIST/CO/RTE/PM: 06/Ker/99/27.0-R28.4
PROJECT ID: 0600020166

SCALE: 1" = 10' Horiz.
1" = 10' Vert.

All Dimensions are US Survey Feet

ROUTE 99
CROSS SECTIONS

FOR EARTHWORK DEVELOPMENT ONLY

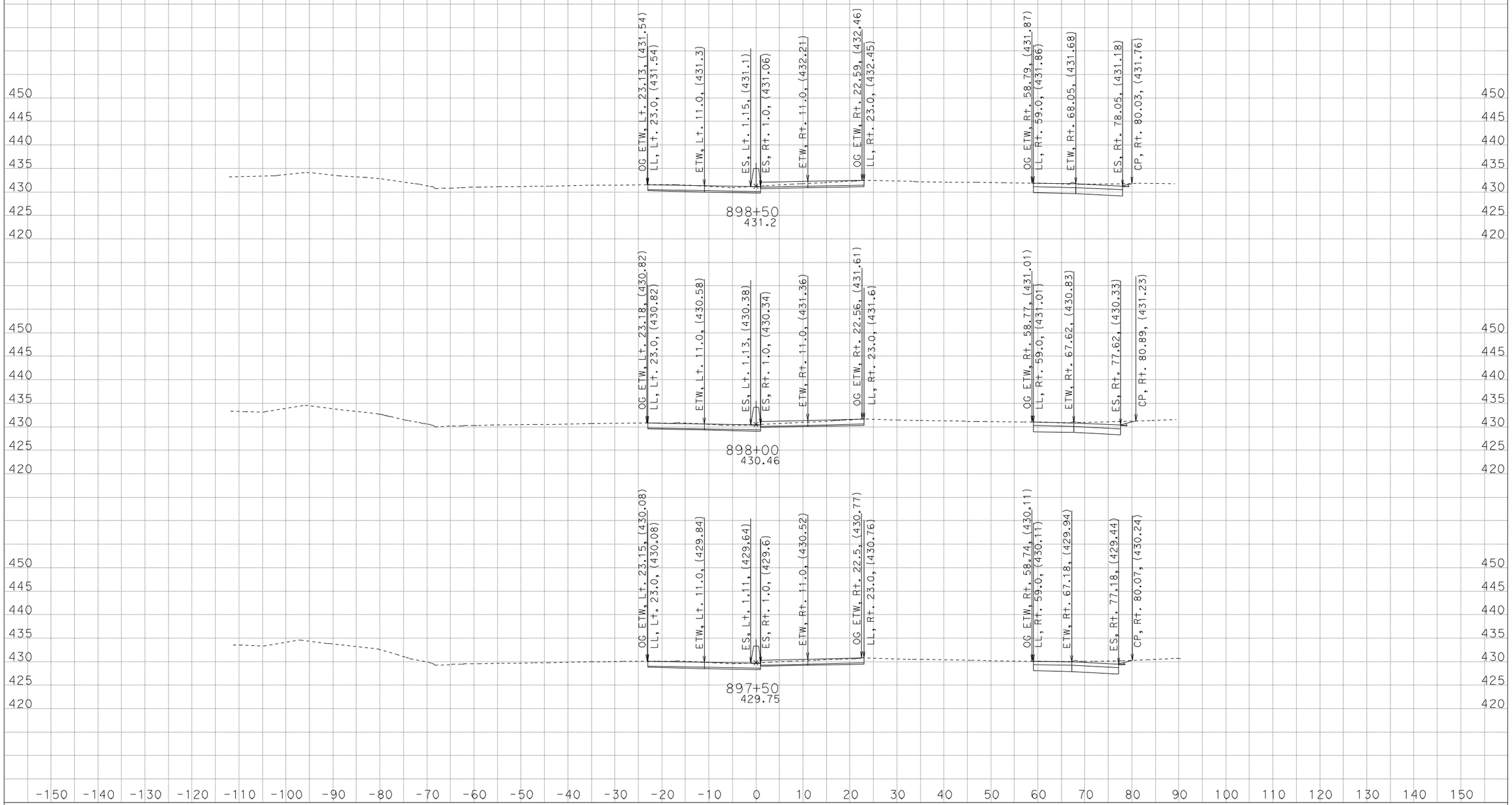

PE: KEVIN KEISTER
DATE: 2/2/2012
KC Project: OG840 File: D:\Kevin\OG840\OG840\prelimdesigncenterline.ear

CONTRACT: 06-OG8401
DIST/CO/RTE/PM: 06/Ker/99/27.0-R28.4
PROJECT ID: 0600020166

SCALE: 1" = 10' Horiz.
1" = 10' Vert.

All Dimensions are US Survey Feet

ROUTE 99
CROSS SECTIONS

FOR EARTHWORK DEVELOPMENT ONLY

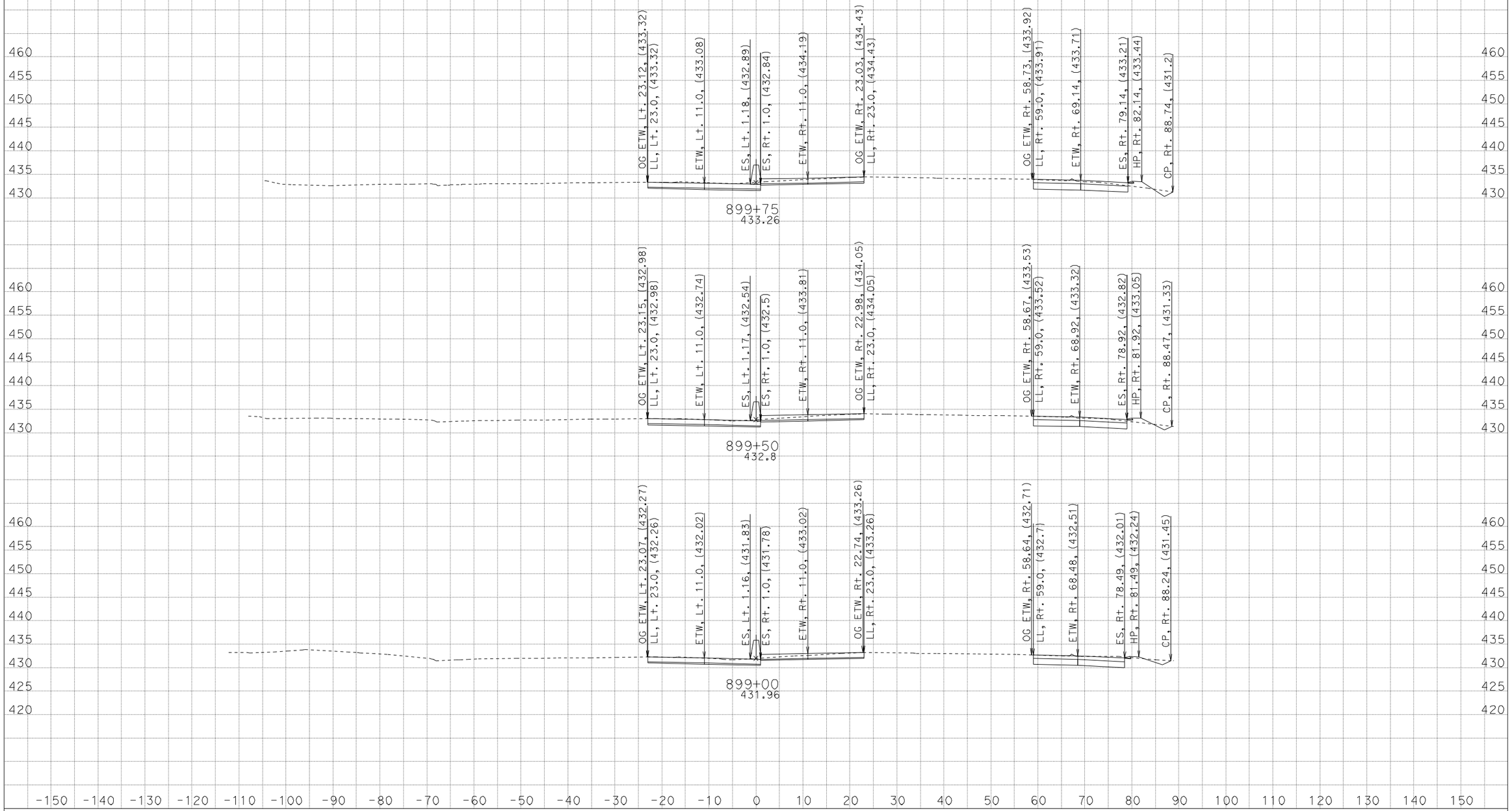

PE: KEVIN KEISTER
DATE: 2/2/2012
KC Project: 0G840 File: D:\Kevin\0G840\0G840\prelimdesigncenterline.ear

CONTRACT: 06-0G8401
DIST/CO/RTE/PM: 06/Ker/99/27.0-R28.4
PROJECT ID: 0600020166

SCALE: 1" = 10' Horiz.
1" = 10' Vert.

All Dimensions are US Survey Feet

ROUTE 99
CROSS SECTIONS

FOR EARTHWORK DEVELOPMENT ONLY

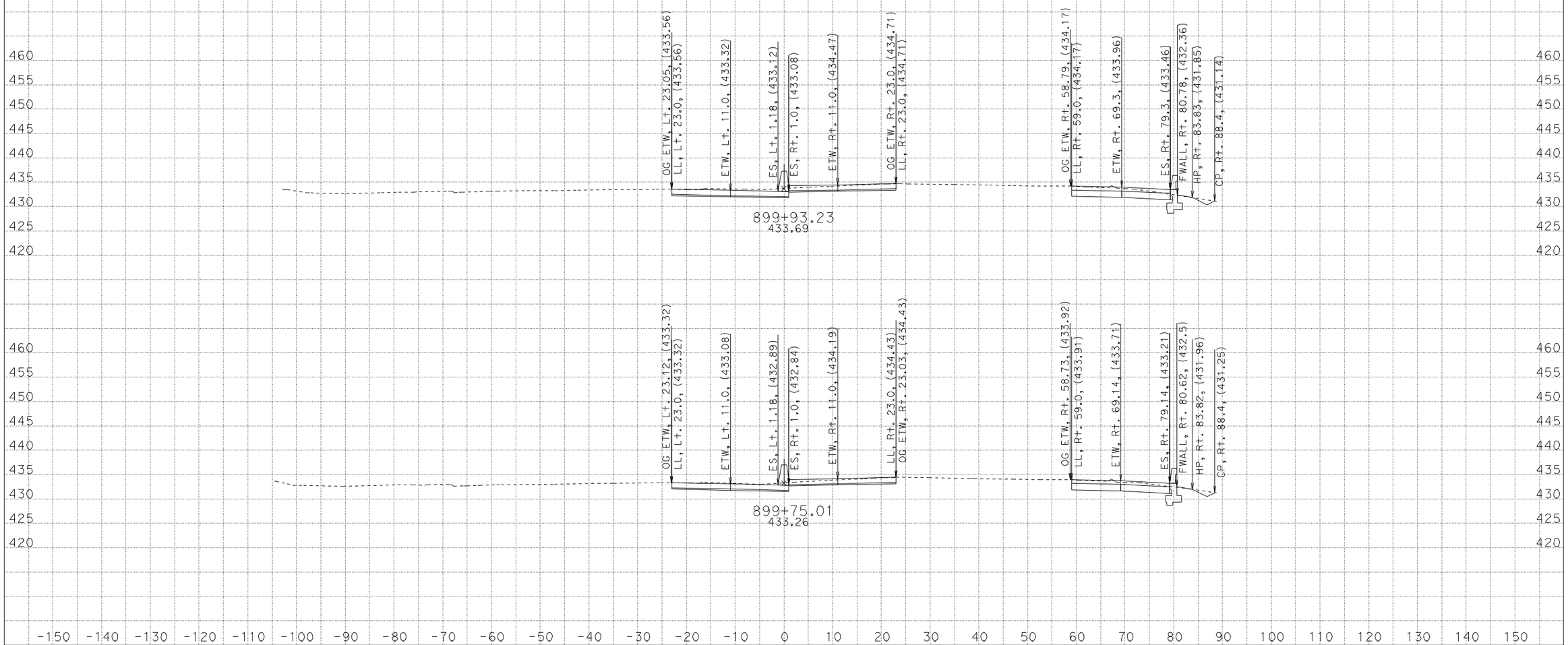

PE: KEVIN KEISTER
DATE: 2/2/2012
KC Project: 0G840 File: D:\Kevin\0G840\0G840\prelimdesigncenterline.ear

CONTRACT: 06-0G8401
DIST/CO/RTE/PM: 06/Ker/99/27.0-R28.4
PROJECT ID: 0600020166

SCALE: 1" = 10' Horiz.
1" = 10' Vert.

All Dimensions are US Survey Feet

ROUTE 99
CROSS SECTIONS

FOR EARTHWORK DEVELOPMENT ONLY

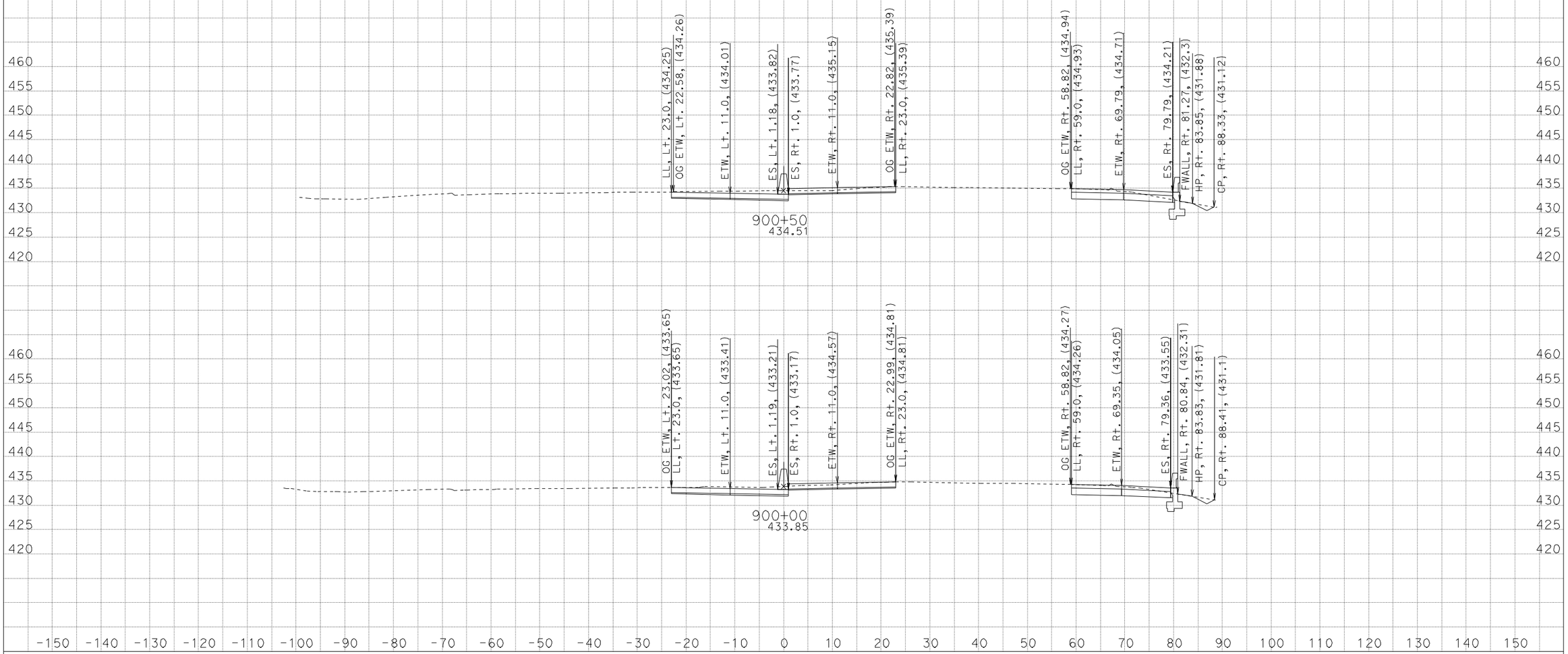

PE: KEVIN KEISTER
DATE: 2/2/2012
KC Project: 0G840 File: D:\Kevin\0G840\0G840\prelimdesigncenterline.ear

CONTRACT: 06-0G8401
DIST/CO/RTE/PM: 06/Ker/99/27.0-R28.4
PROJECT ID: 0600020166

SCALE: 1" = 10' Horiz.
1" = 10' Vert.

All Dimensions are US Survey Feet

ROUTE 99
CROSS SECTIONS

FOR EARTHWORK DEVELOPMENT ONLY

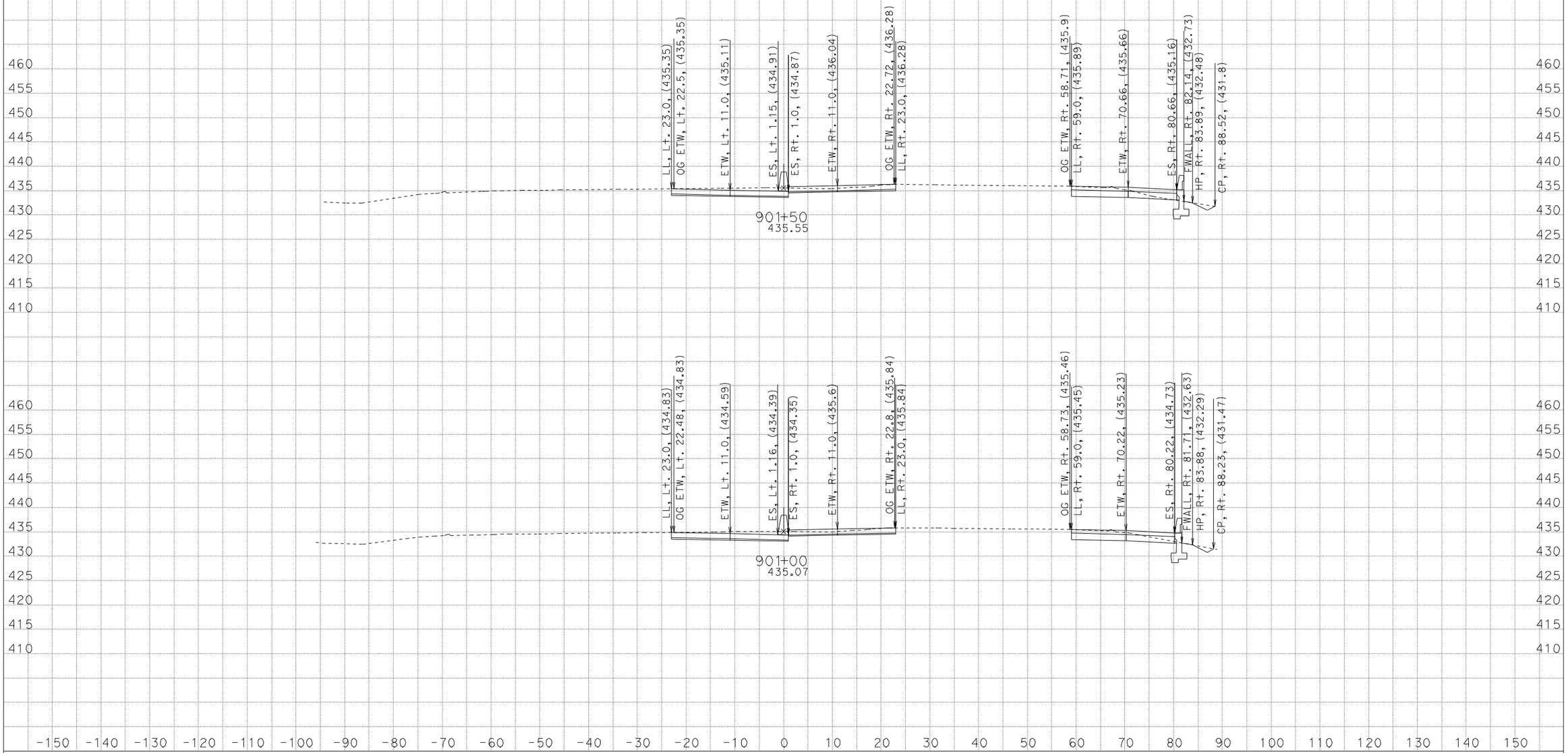

PE: KEVIN KEISTER
DATE: 2/2/2012
KC Project: 0G840 File: D:\Kevin\0G840\0G840\prelimdesigncenterline.ear

CONTRACT: 06-0G8401
DIST/CO/RTE/PM: 06/Ker/99/27.0-R28.4
PROJECT ID: 0600020166

SCALE: 1" = 10' Horiz.
1" = 10' Vert.

All Dimensions are US Survey Feet

ROUTE 99
CROSS SECTIONS

FOR EARTHWORK DEVELOPMENT ONLY



PE: KEVIN KEISTER
DATE: 2/2/2012
KC Project: OG840 File: D:\Kevin\OG840\OG840\prelimdesigncenterline.ear

CONTRACT: 06-OG8401
DIST/CO/RTE/PM: 06/Ker/99/27.0-R28.4
PROJECT ID: 0600020166

SCALE: 1" = 10' Horiz.
1" = 10' Vert.

All Dimensions are US Survey Feet

ROUTE 99
CROSS SECTIONS

FOR EARTHWORK DEVELOPMENT ONLY

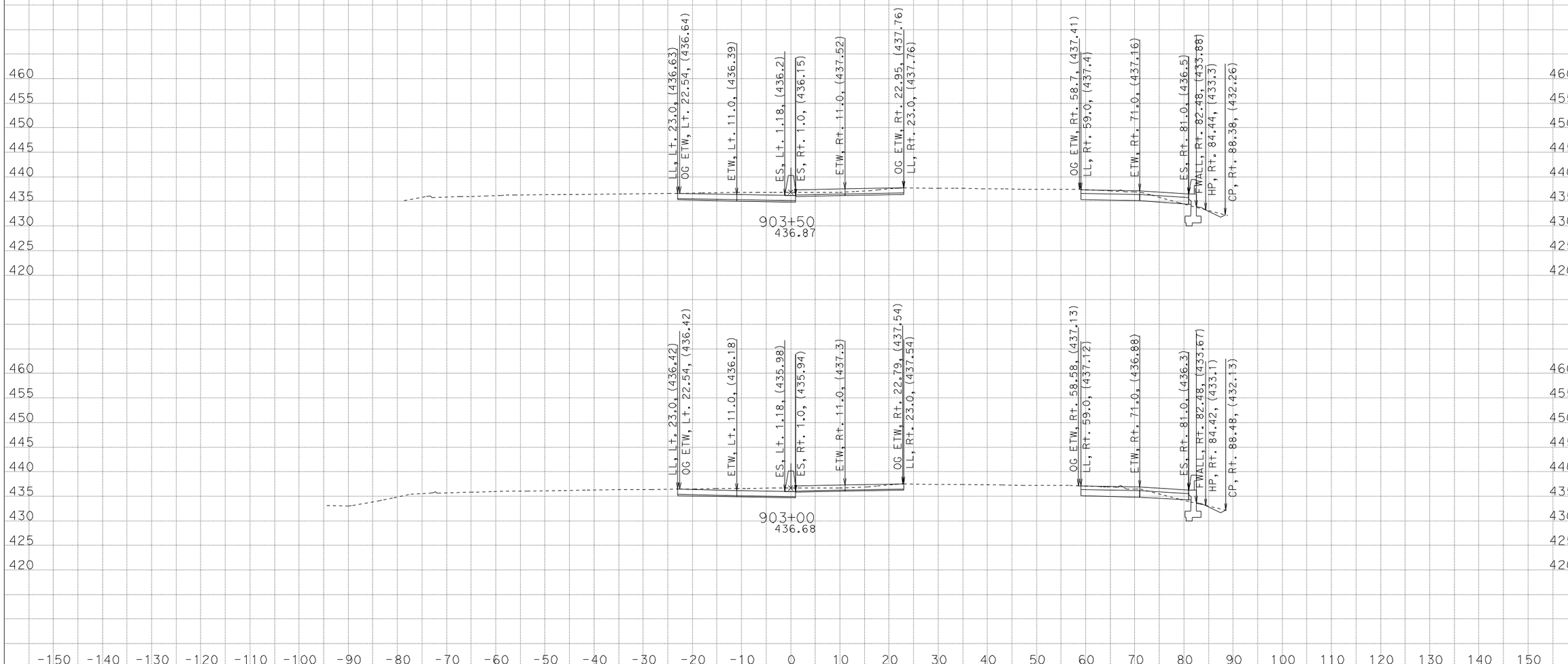

PE: KEVIN KEISTER
DATE: 2/2/2012
KC Project: 0G840 File: D:\Kevin\0G840\0G840\prelimdesigncenterline.ear

CONTRACT: 06-0G8401
DIST/CO/RTE/PM: 06/Ker/99/27.0-R28.4
PROJECT ID: 0600020166

SCALE: 1" = 10' Horiz.
1" = 10' Vert.

All Dimensions are US Survey Feet

ROUTE 99
CROSS SECTIONS

FOR EARTHWORK DEVELOPMENT ONLY



PE: KEVIN KEISTER
DATE: 2/2/2012
KC Project: 0G840 File: D:\Kevin\0G840\0G840\prelimdesigncenterline.ear

CONTRACT: 06-0G8401
DIST/CO/RTE/PM: 06/Ker/99/27.0-R28.4
PROJECT ID: 0600020166

SCALE: 1" = 10' Horiz.
1" = 10' Vert.

All Dimensions are US Survey Feet

ROUTE 99
CROSS SECTIONS

FOR EARTHWORK DEVELOPMENT ONLY



PE: KEVIN KEISTER
DATE: 2/2/2012
KC Project: 0G840 File: D:\Kevin\0G840\0G840\prelimdesigncenterline.ear

CONTRACT: 06-0G8401
DIST/CO/RTE/PM: 06/Ker/99/27.0-R28.4
PROJECT ID: 0600020166

SCALE: 1" = 10' Horiz.
1" = 10' Vert.

All Dimensions are US Survey Feet

ROUTE 99
CROSS SECTIONS

FOR EARTHWORK DEVELOPMENT ONLY

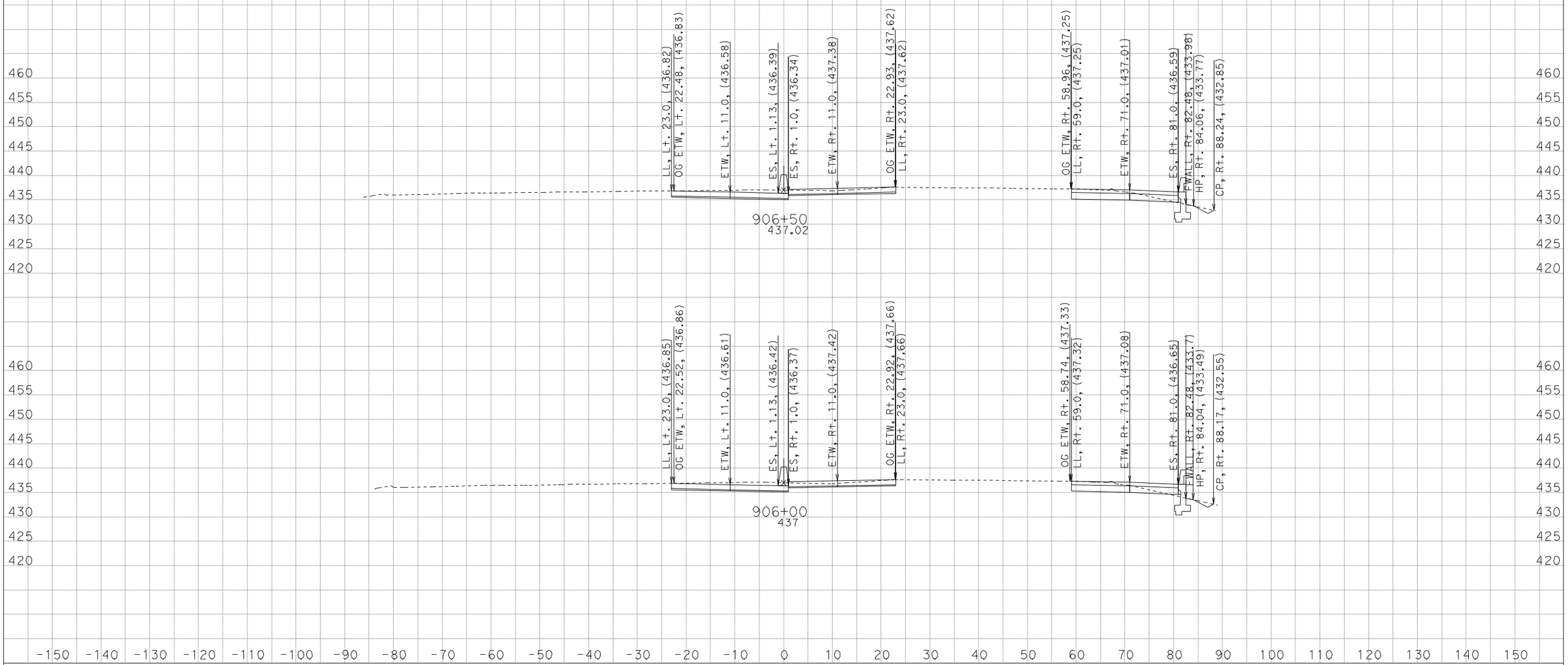

PE: KEVIN KEISTER
DATE: 2/2/2012
KC Project: 0G840 File: D:\Kevin\0G840\0G840\prelimdesigncenterline.ear

CONTRACT: 06-0G8401
DIST/CO/RTE/PM: 06/Ker/99/27.0-R28.4
PROJECT ID: 0600020166

SCALE: 1" = 10' Horiz.
1" = 10' Vert.

All Dimensions are US Survey Feet

ROUTE 99
CROSS SECTIONS

FOR EARTHWORK DEVELOPMENT ONLY

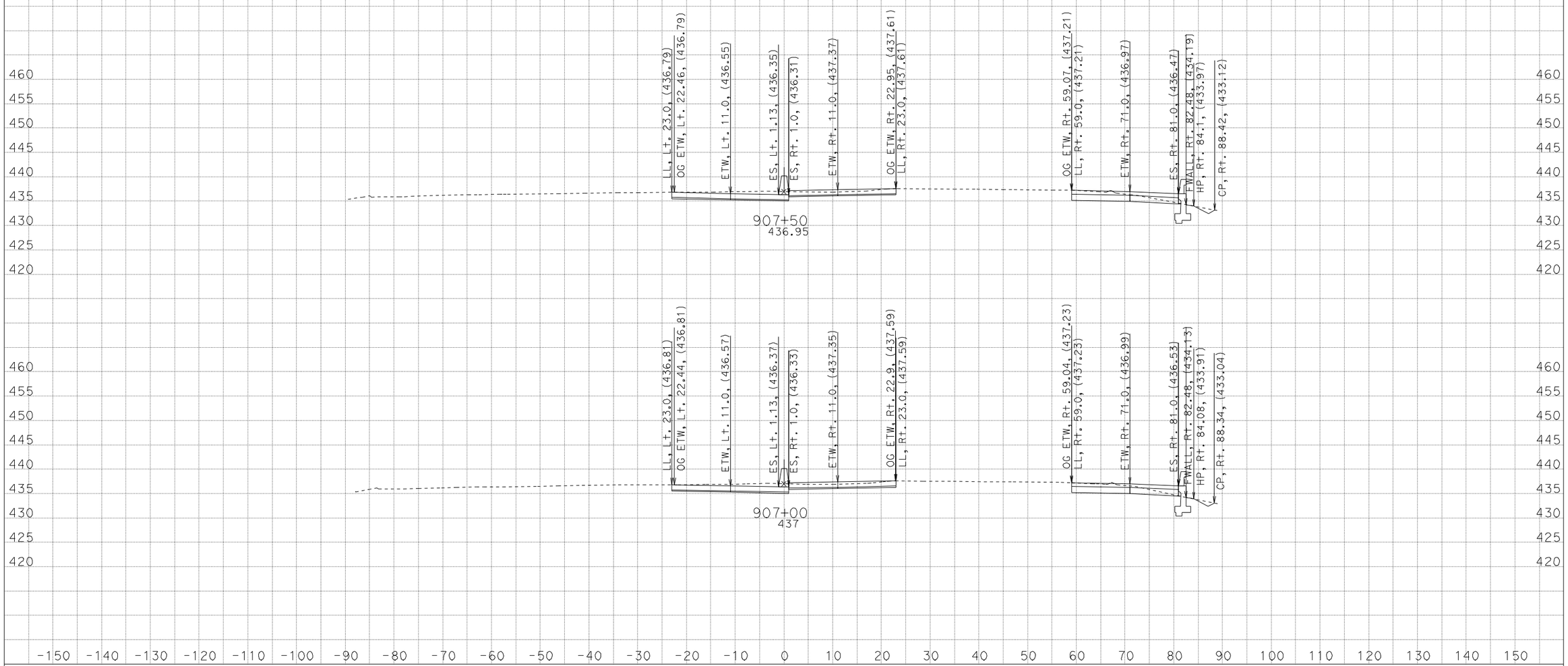

PE: KEVIN KEISTER
DATE: 2/2/2012
KC Project: 0G840 File: D:\Kevin\0G840\0G840\prelimdesigncenterline.ear

CONTRACT: 06-0G8401
DIST/CO/RTE/PM: 06/Ker/99/27.0-R28.4
PROJECT ID: 0600020166

SCALE: 1" = 10' Horiz.
1" = 10' Vert.

All Dimensions are US Survey Feet

ROUTE 99
CROSS SECTIONS
SHEET 31 OF 060

FOR EARTHWORK DEVELOPMENT ONLY

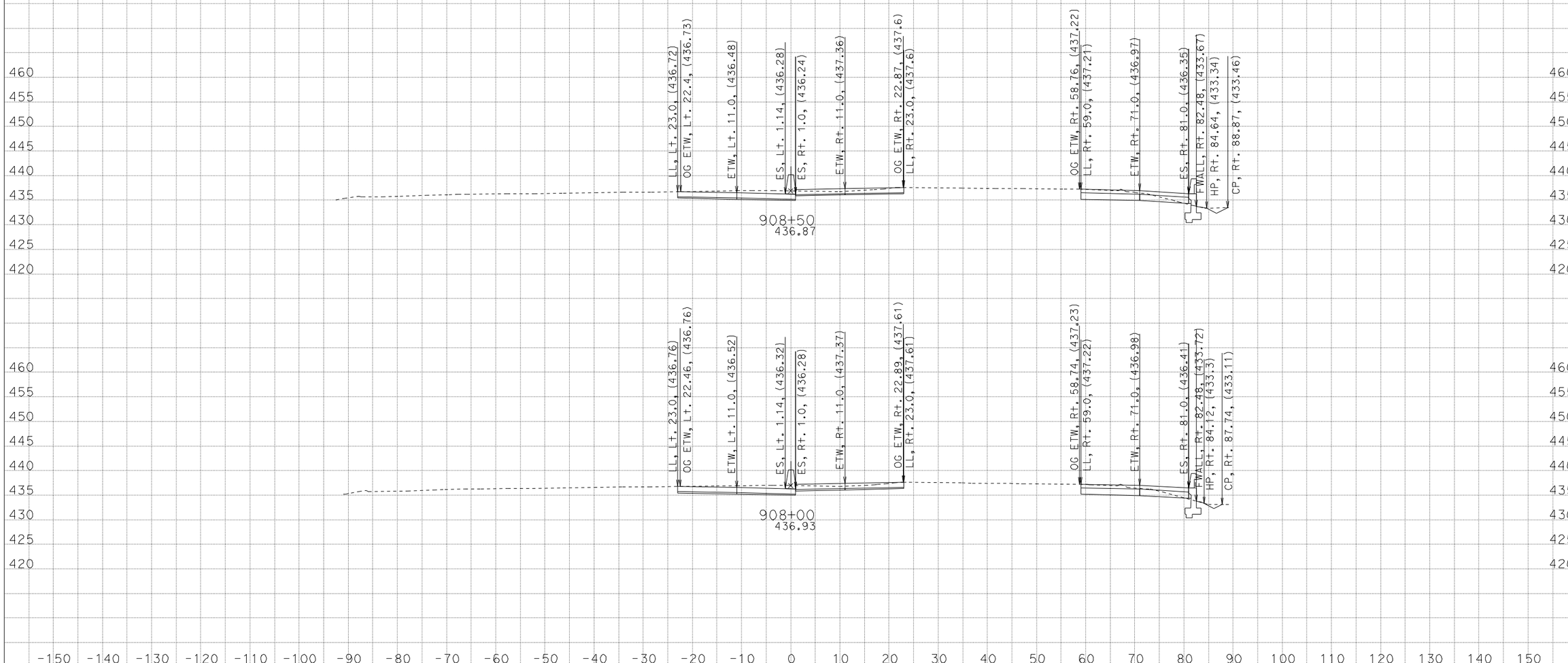

PE: KEVIN KEISTER
DATE: 2/2/2012
KC Project: OG840 File: D:\Kevin\OG840\OG840\prelimdesigncenterline.ear

CONTRACT: 06-OG8401
DIST/CO/RTE/PM: 06/Ker/99/27.0-R28.4
PROJECT ID: 0600020166

SCALE: 1" = 10' Horiz.
1" = 10' Vert.

All Dimensions are US Survey Feet

ROUTE 99
CROSS SECTIONS

FOR EARTHWORK DEVELOPMENT ONLY

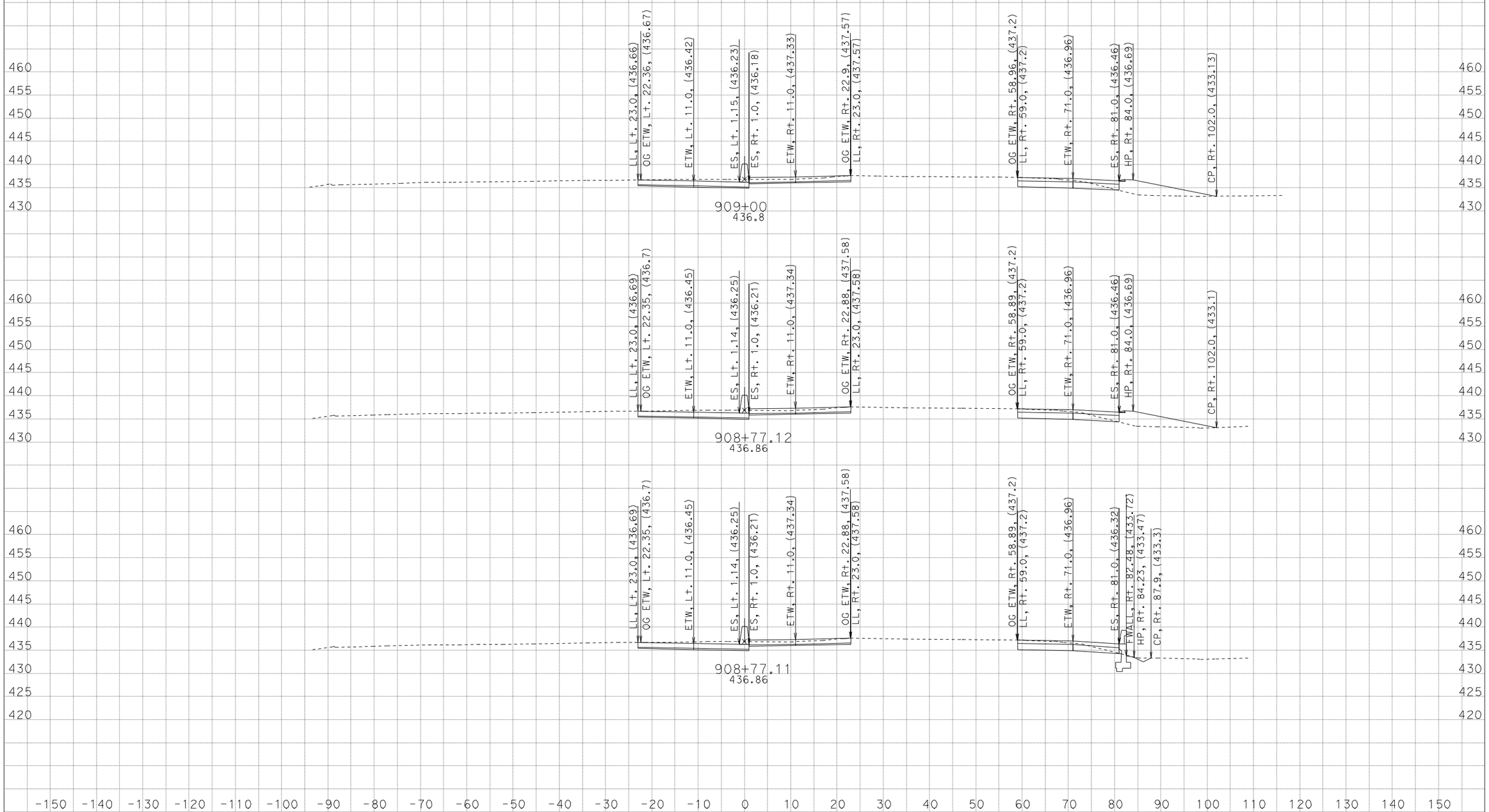

PE: KEVIN KEISTER
DATE: 2/2/2012
KC Project: 0G840 File: D:\Kevin\0G840\0G840\prelimdesigncenterline.ear

CONTRACT: 06-0G8401
DIST/CO/RTE/PM: 06/Ker/99/27.0-R28.4
PROJECT ID: 0600020166

SCALE: 1" = 10' Horiz.
1" = 10' Vert.

All Dimensions are US Survey Feet

ROUTE 99
CROSS SECTIONS

FOR EARTHWORK DEVELOPMENT ONLY



PE: KEVIN KEISTER
DATE: 2/2/2012
KC Project: OG840 File: D:\Kevin\OG840\OG840\prelimdesigncenterline.ear

CONTRACT: 06-OG8401
DIST/CO/RTE/PM: 06/Ker/99/27.0-R28.4
PROJECT ID: 0600020166

SCALE: 1" = 10' Horiz.
1" = 10' Vert.

All Dimensions are US Survey Feet

ROUTE 99
CROSS SECTIONS

FOR EARTHWORK DEVELOPMENT ONLY



PE: KEVIN KEISTER
DATE: 2/2/2012
KC Project: 0G840 File: D:\Kevin\0G840\0G840\prelimdesigncenterline.ear

CONTRACT: 06-0G8401
DIST/CO/RTE/PM: 06/Ker/99/27.0-R28.4
PROJECT ID: 0600020166

SCALE: 1" = 10' Horiz.
1" = 10' Vert.

All Dimensions are US Survey Feet

ROUTE 99
CROSS SECTIONS

FOR EARTHWORK DEVELOPMENT ONLY



PE: KEVIN KEISTER
DATE: 2/2/2012
KC Project: OG840 File: D:\Kevin\OG840\OG840\prelimdesigncenterline.ear

CONTRACT: 06-OG8401
DIST/CO/RTE/PM: 06/Ker/99/27.0-R28.4
PROJECT ID: 0600020166

SCALE: 1" = 10' Horiz.
1" = 10' Vert.

All Dimensions are US Survey Feet

ROUTE 99
CROSS SECTIONS

FOR EARTHWORK DEVELOPMENT ONLY

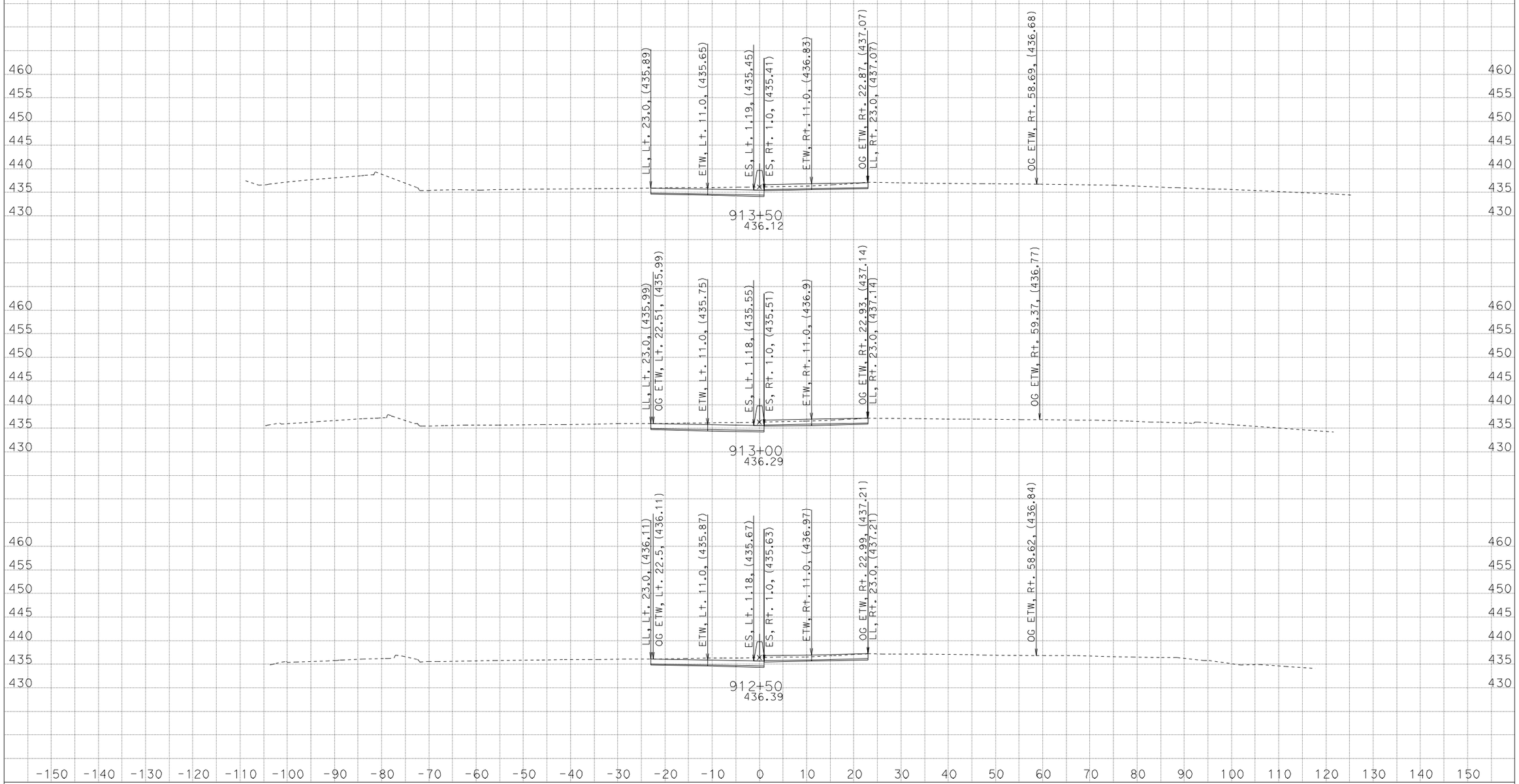

PE: KEVIN KEISTER
DATE: 2/2/2012
KC Project: 0G840 File: D:\Kevin\0G840\0G840\prelimdesigncenterline.ear

CONTRACT: 06-0G8401
DIST/CO/RTE/PM: 06/Ker/99/27.0-R28.4
PROJECT ID: 0600020166

SCALE: 1" = 10' Horiz.
1" = 10' Vert.

All Dimensions are US Survey Feet

ROUTE 99
CROSS SECTIONS

FOR EARTHWORK DEVELOPMENT ONLY



PE: KEVIN KEISTER
DATE: 2/2/2012
KC Project: OG840 File: D:\Kevin\OG840\OG840\prelimdesigncenterline.ear

CONTRACT: 06-OG8401
DIST/CO/RTE/PM: 06/Ker/99/27.0-R28.4
PROJECT ID: 0600020166

SCALE: 1" = 10' Horiz.
1" = 10' Vert.

All Dimensions are US Survey Feet

ROUTE 99
CROSS SECTIONS

FOR EARTHWORK DEVELOPMENT ONLY

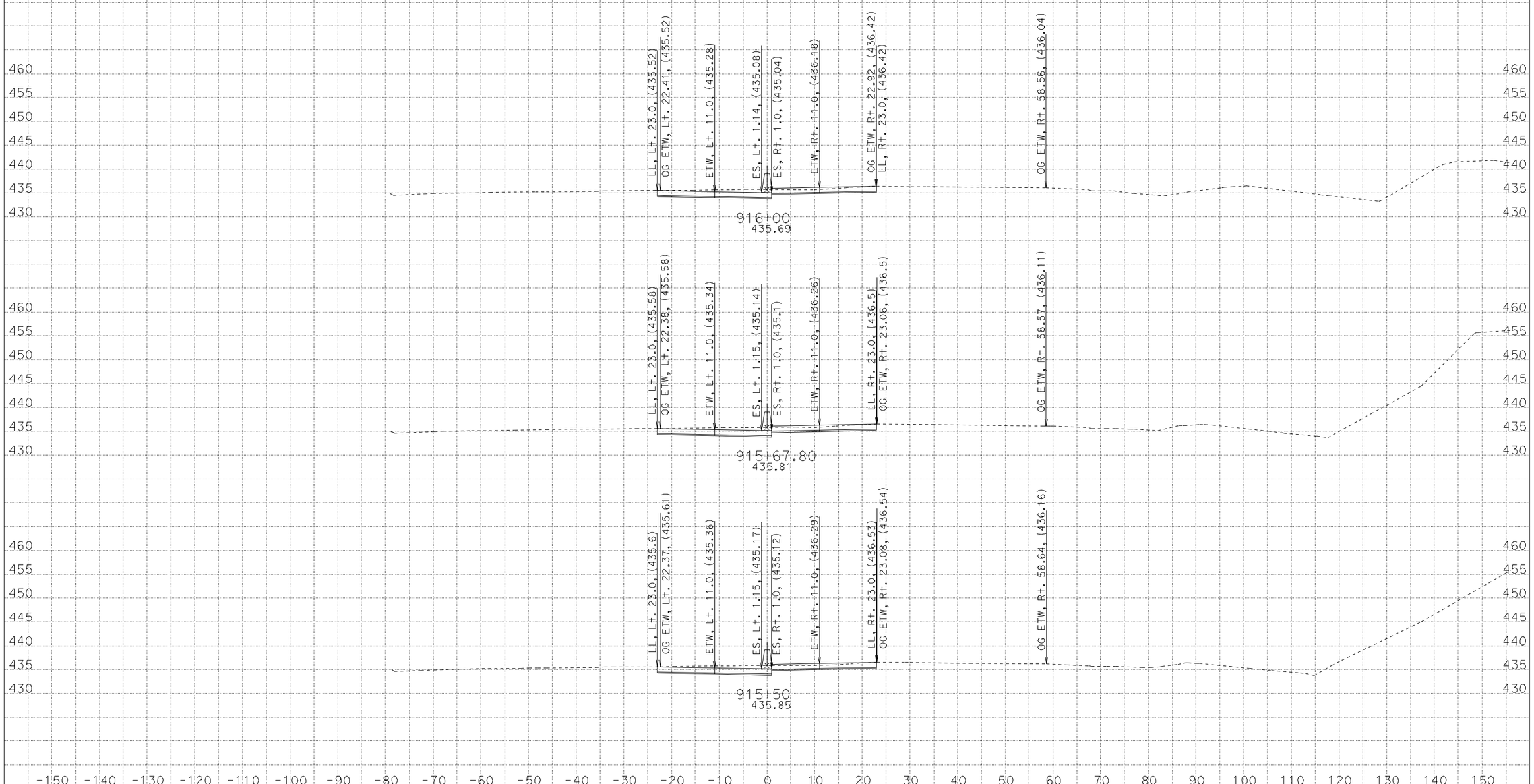

PE: KEVIN KEISTER
DATE: 2/2/2012
KC Project: 0G840 File: D:\Kevin\0G840\0G840\prelimdesigncenterline.ear

CONTRACT: 06-0G8401
DIST/CO/RTE/PM: 06/Ker/99/27.0-R28.4
PROJECT ID: 0600020166

SCALE: 1" = 10' Horiz.
1" = 10' Vert.

All Dimensions are US Survey Feet

ROUTE 99
CROSS SECTIONS

FOR EARTHWORK DEVELOPMENT ONLY

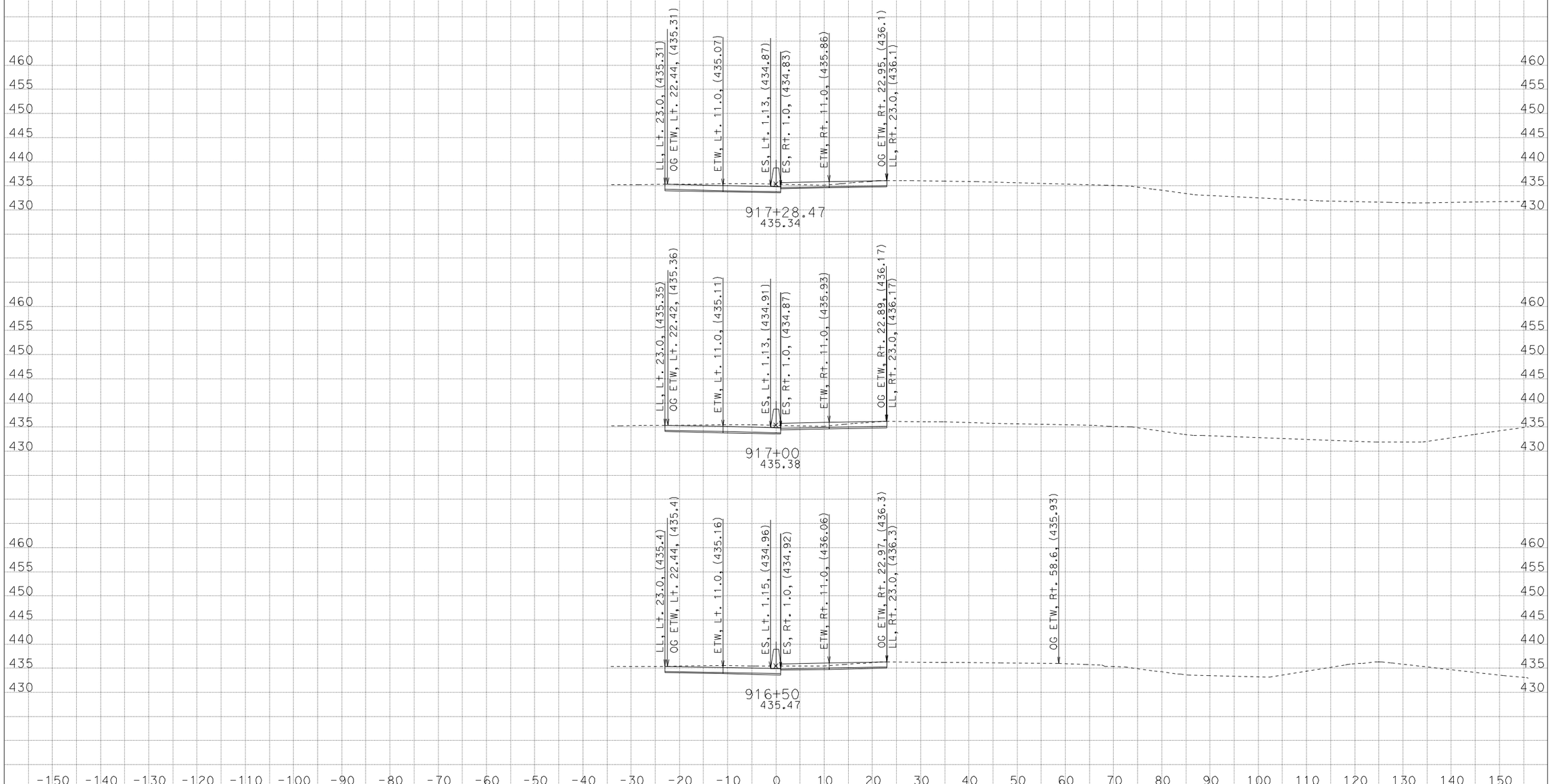

PE: KEVIN KEISTER
DATE: 2/2/2012
KC Project: 0G840 File: D:\Kevin\0G840\0G840\prelimdesigncenterline.ear

CONTRACT: 06-0G8401
DIST/CO/RTE/PM: 06/Ker/99/27.0-R28.4
PROJECT ID: 0600020166

SCALE: 1" = 10' Horiz.
1" = 10' Vert.

All Dimensions are US Survey Feet

ROUTE 99
CROSS SECTIONS

FOR EARTHWORK DEVELOPMENT ONLY

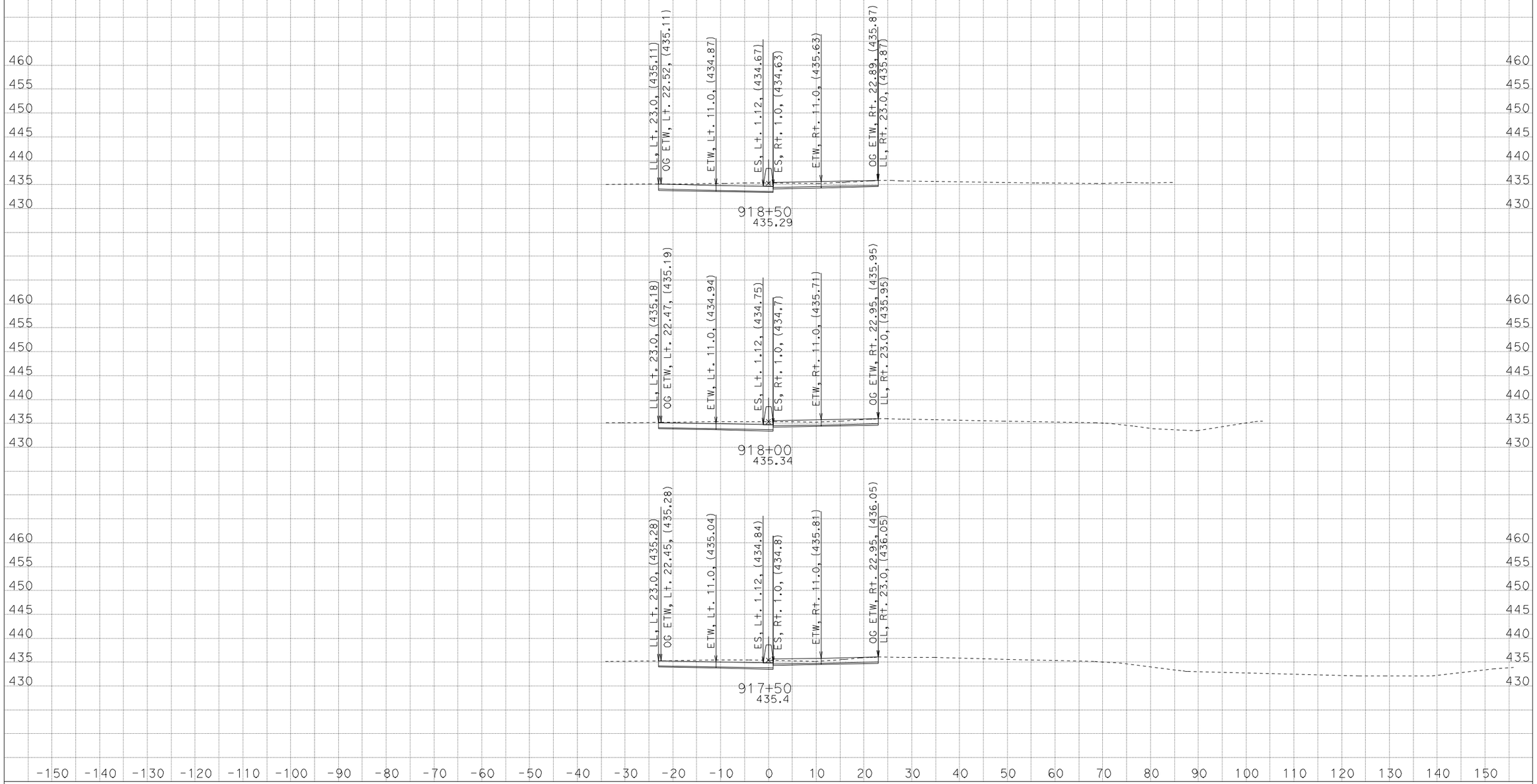

PE: KEVIN KEISTER
DATE: 2/2/2012
KC Project: OG840 File: D:\Kevin\OG840\OG840\prelimdesigncenterline.ear

CONTRACT: 06-OG8401
DIST/CO/RTE/PM: 06/Ker/99/27.0-R28.4
PROJECT ID: 0600020166

SCALE: 1" = 10' Horiz.
1" = 10' Vert.

All Dimensions are US Survey Feet

ROUTE 99
CROSS SECTIONS

FOR EARTHWORK DEVELOPMENT ONLY

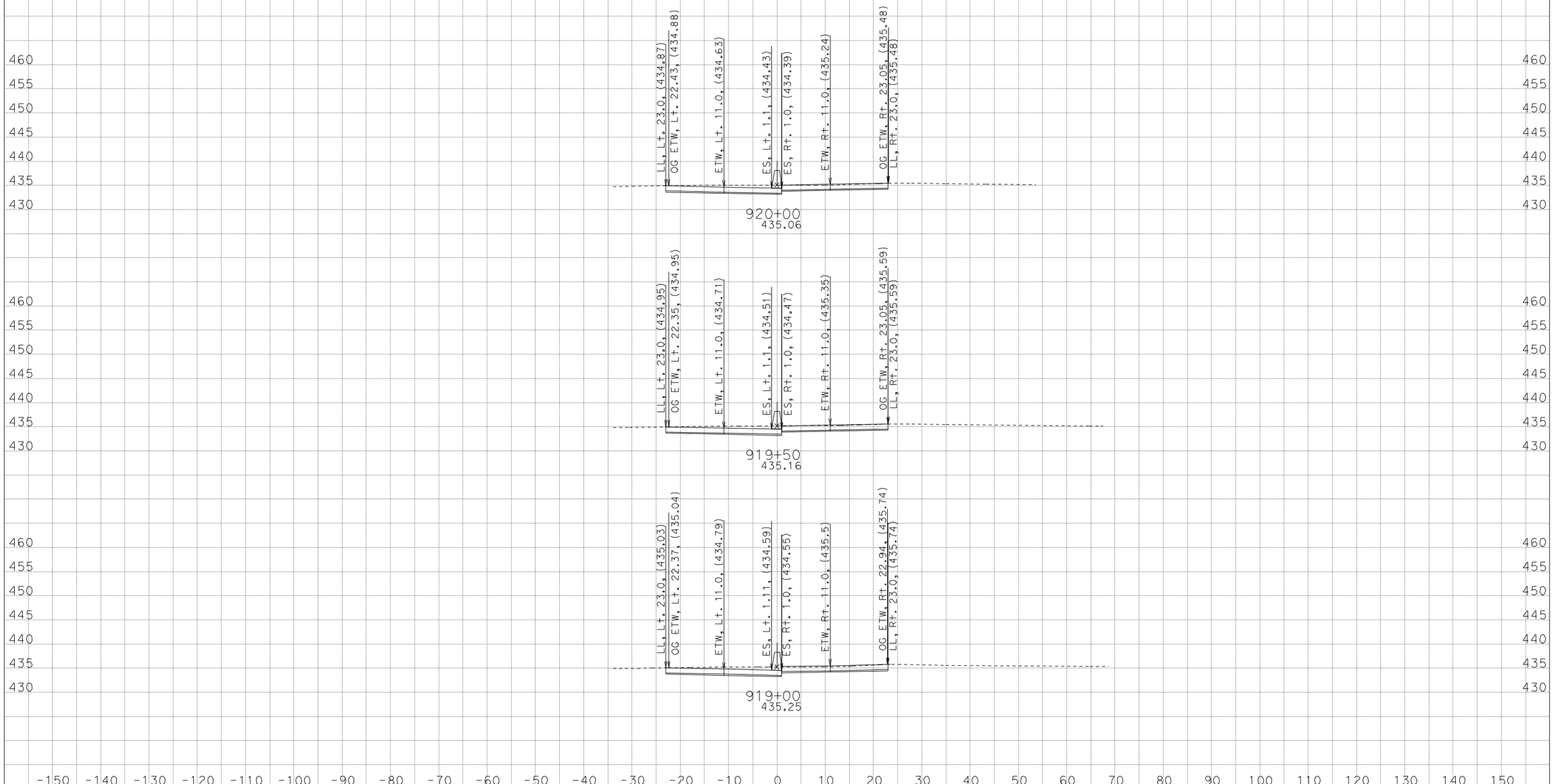

PE: KEVIN KEISTER
DATE: 2/2/2012
KC Project: 0G840 File: D:\Kevin\0G840\0G840\prelimdesigncenterline.ear

CONTRACT: 06-0G8401
DIST/CO/RTE/PM: 06/Ker/99/27.0-R28.4
PROJECT ID: 0600020166

SCALE: 1" = 10' Horiz.
1" = 10' Vert.

All Dimensions are US Survey Feet

ROUTE 99
CROSS SECTIONS

FOR EARTHWORK DEVELOPMENT ONLY



PE: KEVIN KEISTER
DATE: 2/2/2012
KC Project: 0G840 File: D:\Kevin\0G840\0G840\prelimdesigncenterline.ear

CONTRACT: 06-0G8401
DIST/CO/RTE/PM: 06/Ker/99/27.0-R28.4
PROJECT ID: 0600020166

SCALE: 1" = 10' Horiz.
1" = 10' Vert.

All Dimensions are US Survey Feet

ROUTE 99
CROSS SECTIONS

FOR EARTHWORK DEVELOPMENT ONLY



PE: KEVIN KEISTER
DATE: 2/2/2012
KC Project: 0G840 File: D:\Kevin\0G840\0G840\prelimdesigncenterline.ear

CONTRACT: 06-0G8401
DIST/CO/RTE/PM: 06/Ker/99/27.0-R28.4
PROJECT ID: 0600020166

SCALE: 1" = 10' Horiz.
1" = 10' Vert.

All Dimensions are US Survey Feet

ROUTE 99
CROSS SECTIONS

FOR EARTHWORK DEVELOPMENT ONLY



PE: KEVIN KEISTER
DATE: 2/2/2012
KC Project: OG840 File: D:\Kevin\OG840\OG840\prelimdesigncenterline.ear

CONTRACT: 06-OG8401
DIST/CO/RTE/PM: 06/Ker/99/27.0-R28.4
PROJECT ID: 0600020166

SCALE: 1" = 10' Horiz.
1" = 10' Vert.

All Dimensions are US Survey Feet

ROUTE 99
CROSS SECTIONS

FOR EARTHWORK DEVELOPMENT ONLY



PE: KEVIN KEISTER
DATE: 2/2/2012
KC Project: 0G840 File: D:\Kevin\0G840\0G840\prelimdesigncenterline.ear

CONTRACT: 06-0G8401
DIST/CO/RTE/PM: 06/Ker/99/27.0-R28.4
PROJECT ID: 0600020166

SCALE: 1" = 10' Horiz.
1" = 10' Vert.

All Dimensions are US Survey Feet

ROUTE 99
CROSS SECTIONS

FOR EARTHWORK DEVELOPMENT ONLY



PE: KEVIN KEISTER
DATE: 2/2/2012
KC Project: 0G840 File: D:\Kevin\0G840\0G840\prelimdesigncenterline.ear

CONTRACT: 06-0G8401
DIST/CO/RTE/PM: 06/Ker/99/27.0-R28.4
PROJECT ID: 0600020166

SCALE: 1" = 10' Horiz.
1" = 10' Vert.

All Dimensions are US Survey Feet

ROUTE 99
CROSS SECTIONS

FOR EARTHWORK DEVELOPMENT ONLY

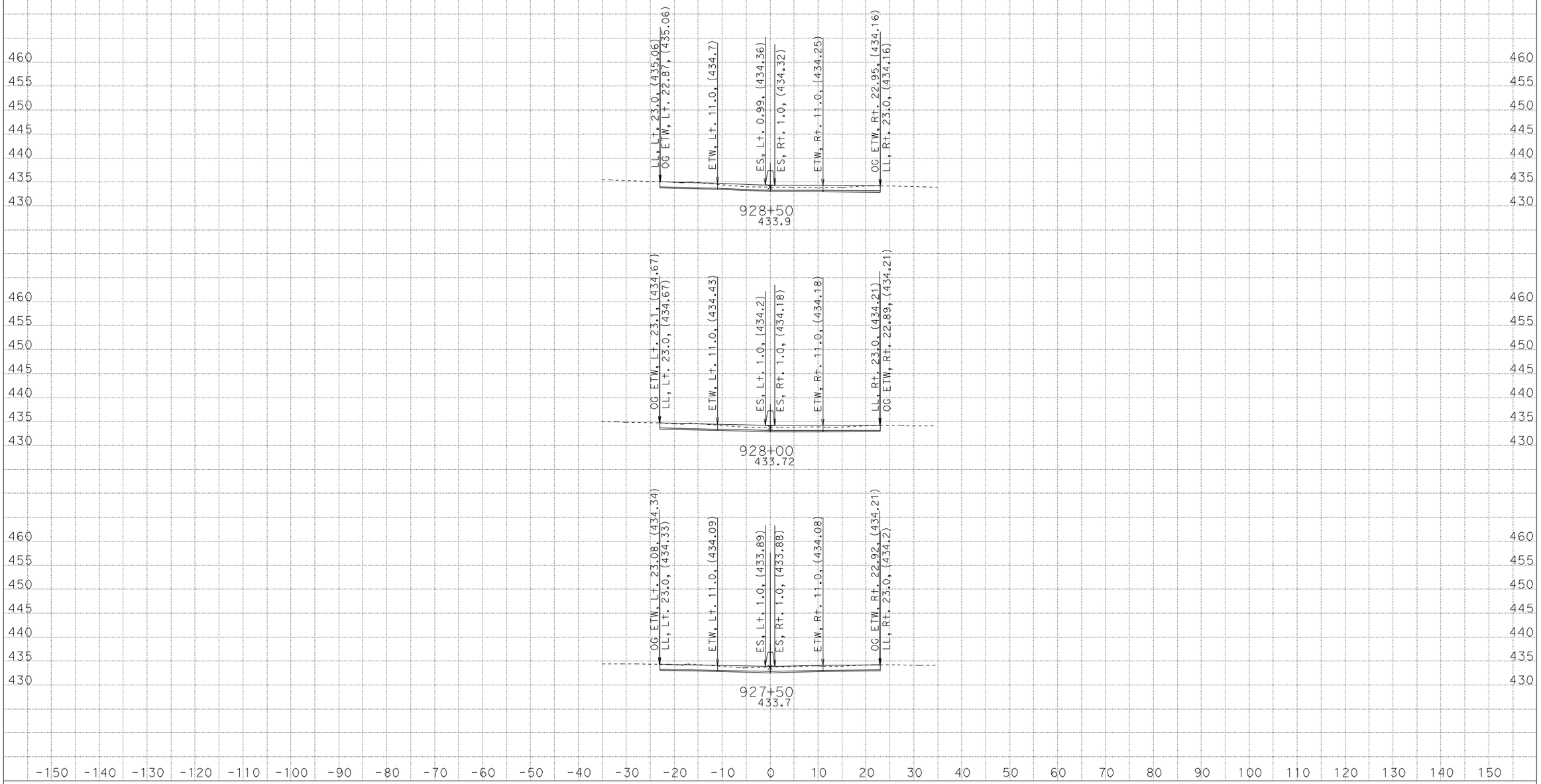

PE: KEVIN KEISTER
DATE: 2/2/2012
KC Project: 0G840 File: D:\Kevin\0G840\0G840\prelimdesigncenterline.ear

CONTRACT: 06-0G8401
DIST/CO/RTE/PM: 06/Ker/99/27.0-R28.4
PROJECT ID: 0600020166

SCALE: 1" = 10' Horiz.
1" = 10' Vert.

All Dimensions are US Survey Feet

ROUTE 99
CROSS SECTIONS

FOR EARTHWORK DEVELOPMENT ONLY

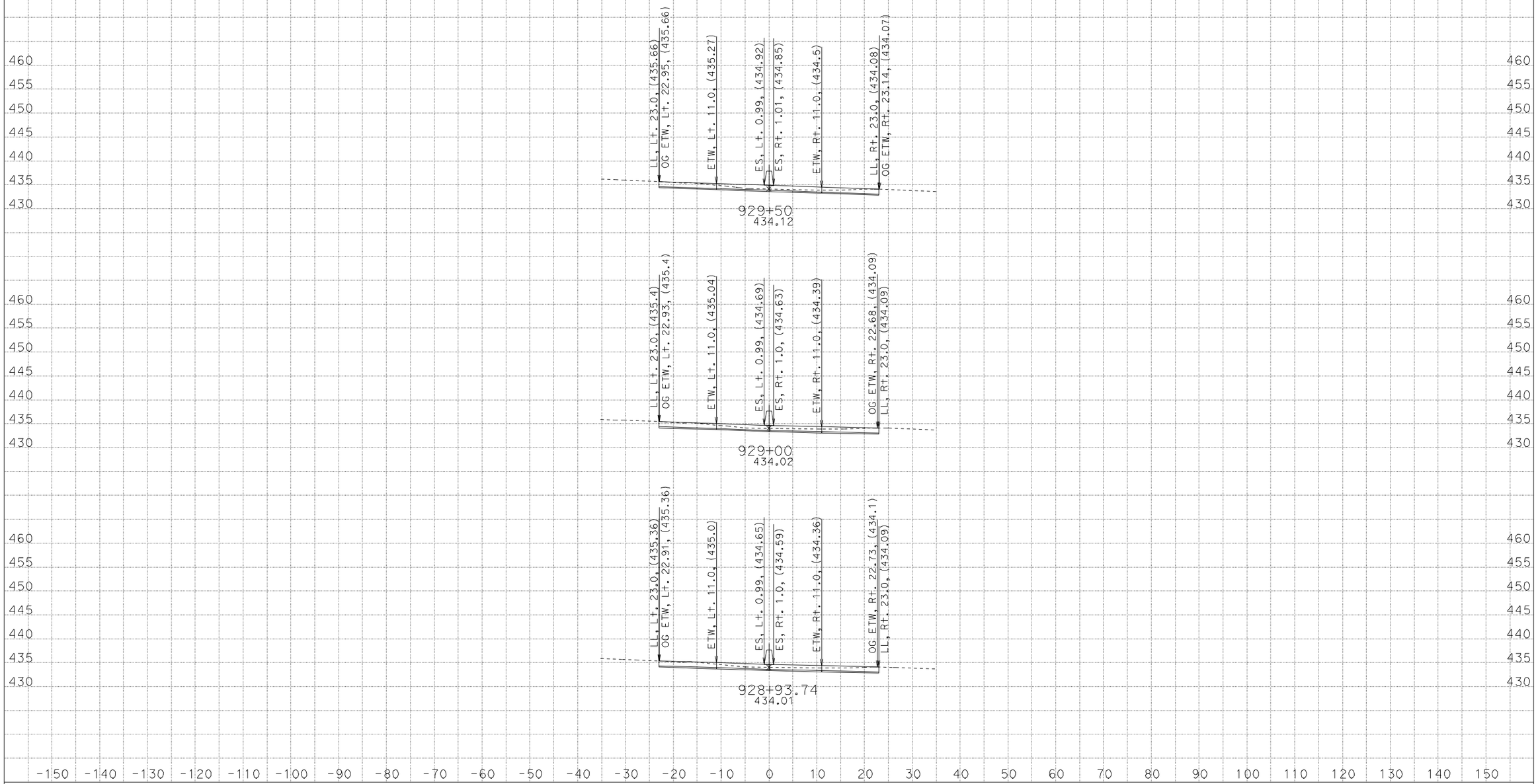

PE: KEVIN KEISTER
DATE: 2/2/2012
KC Project: 0G840 File: D:\Kevin\0G840\0G840\prelimdesigncenterline.ear

CONTRACT: 06-0G8401
DIST/CO/RTE/PM: 06/Ker/99/27.0-R28.4
PROJECT ID: 0600020166

SCALE: 1" = 10' Horiz.
1" = 10' Vert.

All Dimensions are US Survey Feet

ROUTE 99
CROSS SECTIONS

FOR EARTHWORK DEVELOPMENT ONLY

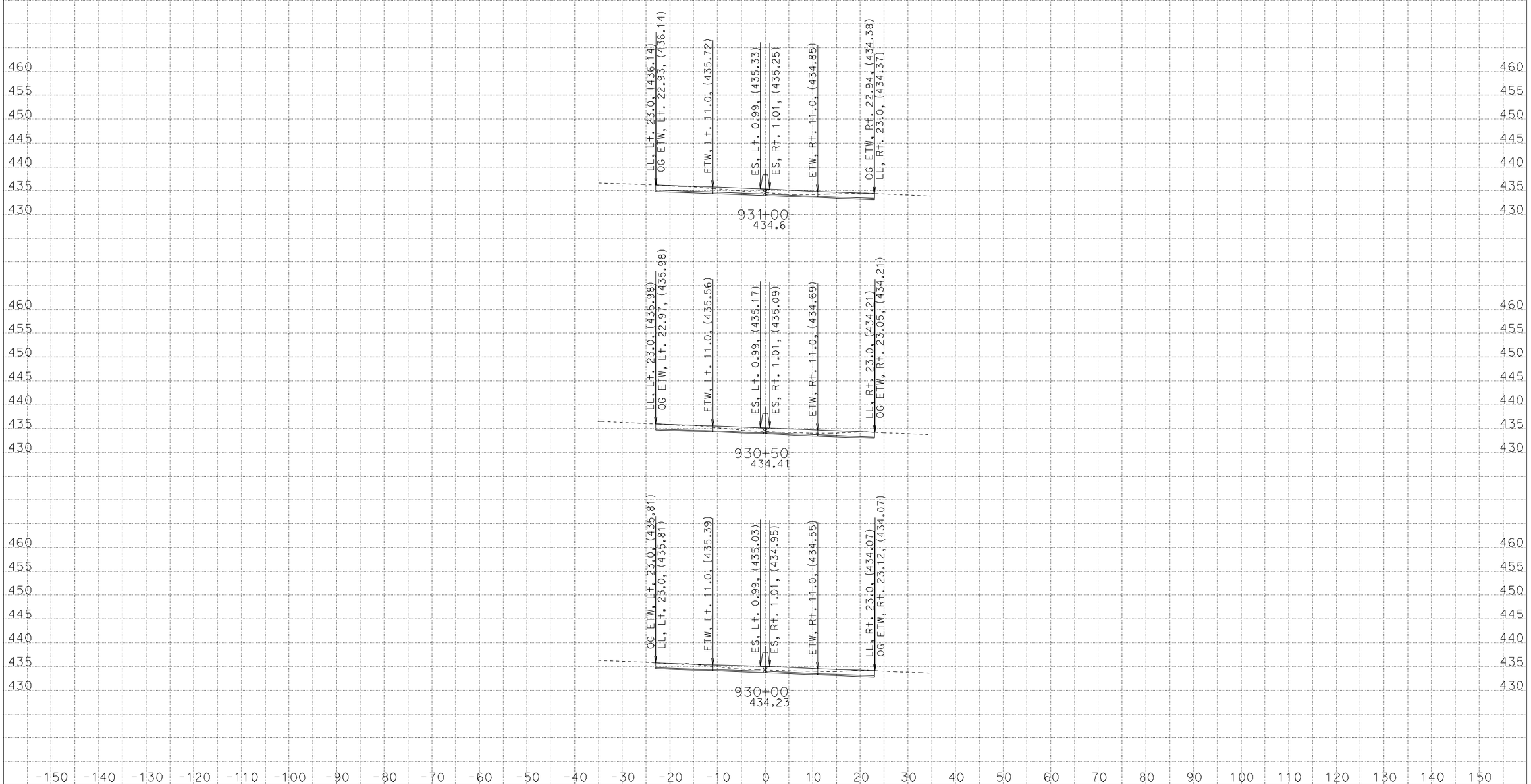

PE: KEVIN KEISTER
DATE: 2/2/2012
KC Project: 0G840 File: D:\Kevin\0G840\0G840\prelimdesigncenterline.ear

CONTRACT: 06-0G8401
DIST/CO/RTE/PM: 06/Ker/99/27.0-R28.4
PROJECT ID: 0600020166

SCALE: 1" = 10' Horiz.
1" = 10' Vert.

All Dimensions are US Survey Feet

ROUTE 99
CROSS SECTIONS

FOR EARTHWORK DEVELOPMENT ONLY



PE: KEVIN KEISTER
DATE: 2/2/2012
KC Project: 0G840 File: D:\Kevin\0G840\0G840\prelimdesigncenterline.ear

CONTRACT: 06-0G8401
DIST/CO/RTE/PM: 06/Ker/99/27.0-R28.4
PROJECT ID: 0600020166

SCALE: 1" = 10' Horiz.
1" = 10' Vert.

All Dimensions are US Survey Feet

ROUTE 99
CROSS SECTIONS

FOR EARTHWORK DEVELOPMENT ONLY

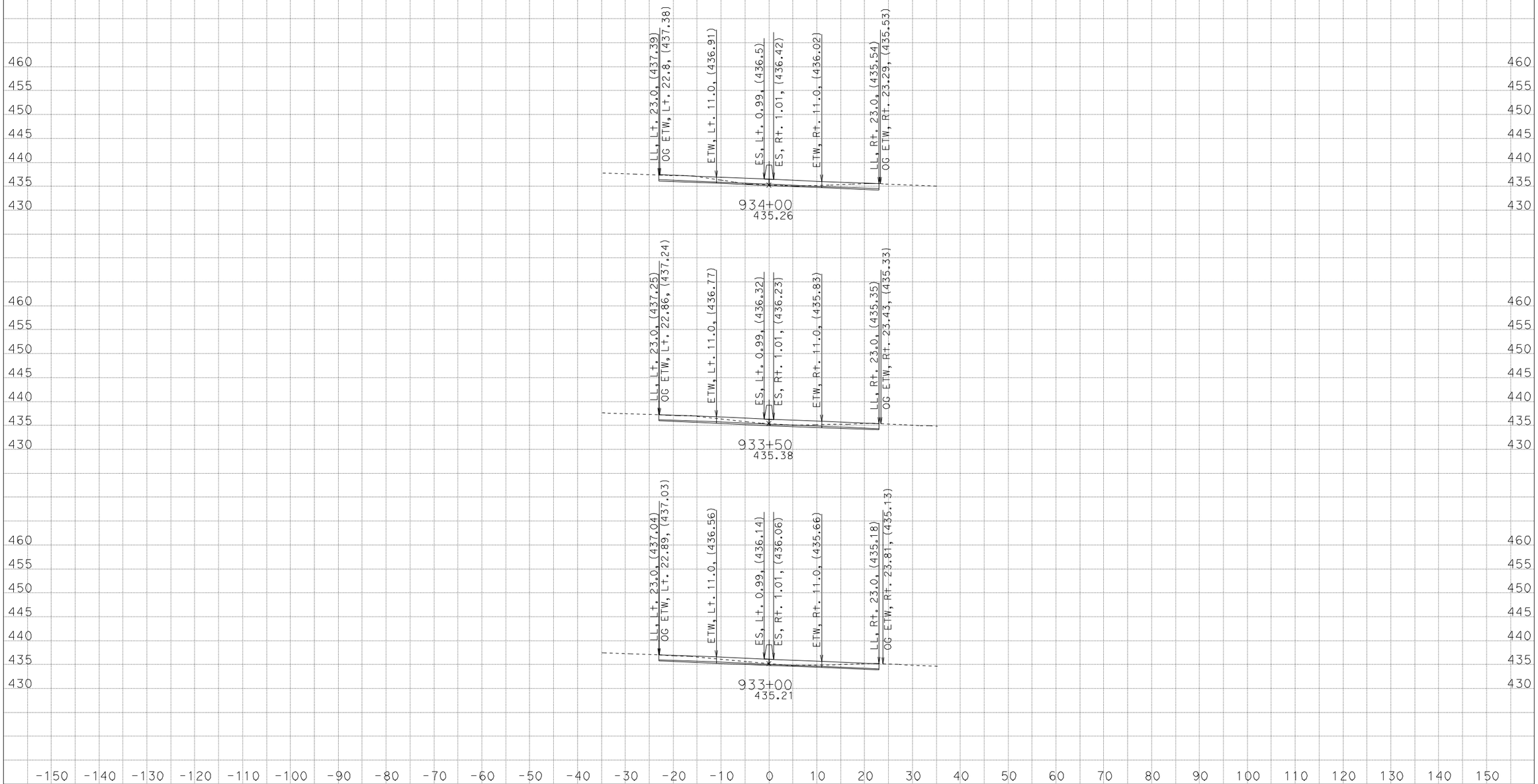

PE: KEVIN KEISTER
DATE: 2/2/2012
KC Project: 0G840 File: D:\Kevin\0G840\0G840\prelimdesigncenterline.ear

CONTRACT: 06-0G8401
DIST/CO/RTE/PM: 06/Ker/99/27.0-R28.4
PROJECT ID: 0600020166

SCALE: 1" = 10' Horiz.
1" = 10' Vert.

All Dimensions are US Survey Feet

ROUTE 99
CROSS SECTIONS

FOR EARTHWORK DEVELOPMENT ONLY

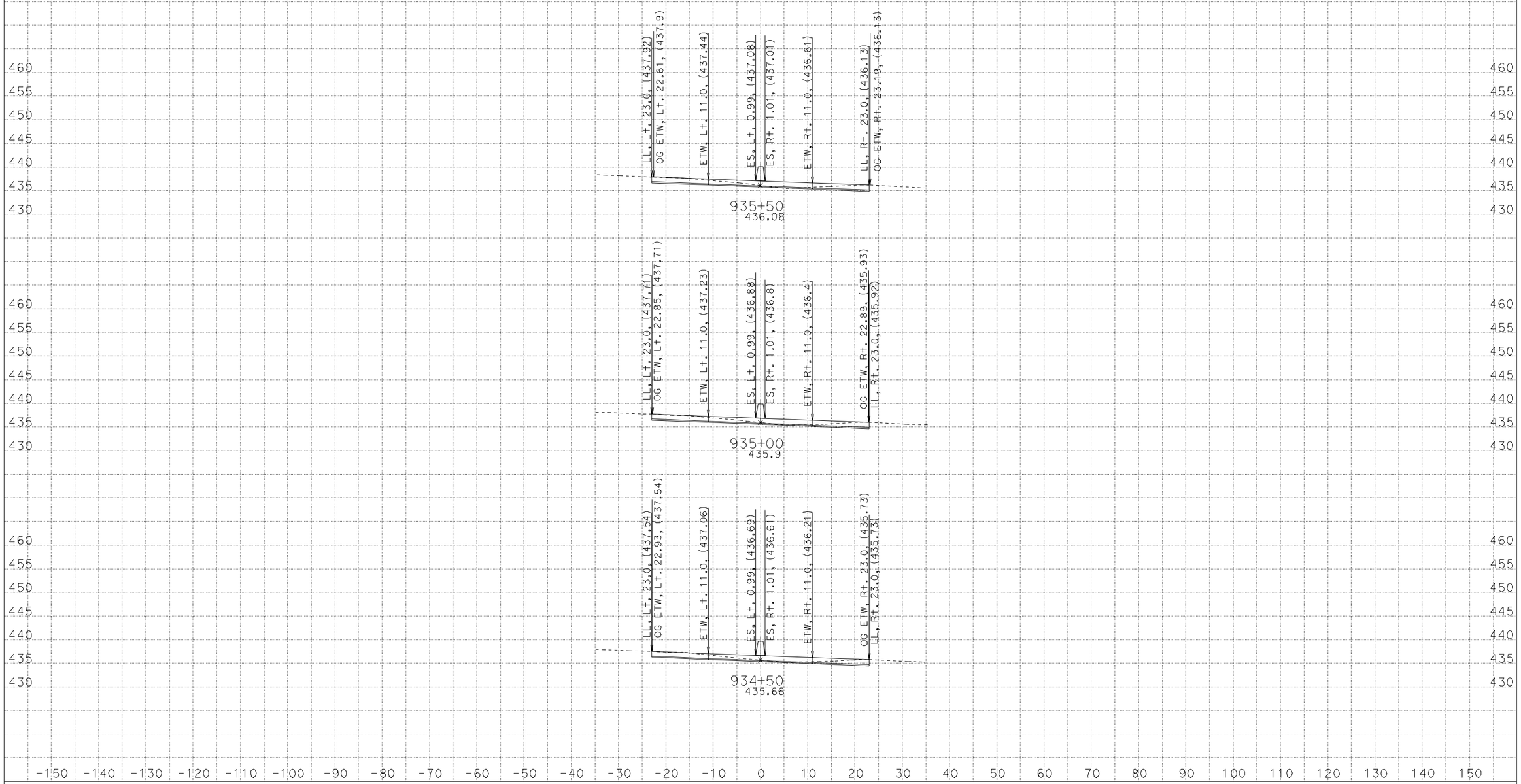

PE: KEVIN KEISTER
DATE: 2/2/2012
KC Project: OG840 File: D:\Kevin\OG840\OG840\prelimdesigncenterline.ear

CONTRACT: 06-OG8401
DIST/CO/RTE/PM: 06/Ker/99/27.0-R28.4
PROJECT ID: 0600020166

SCALE: 1" = 10' Horiz.
1" = 10' Vert.

All Dimensions are US Survey Feet

ROUTE 99
CROSS SECTIONS

FOR EARTHWORK DEVELOPMENT ONLY

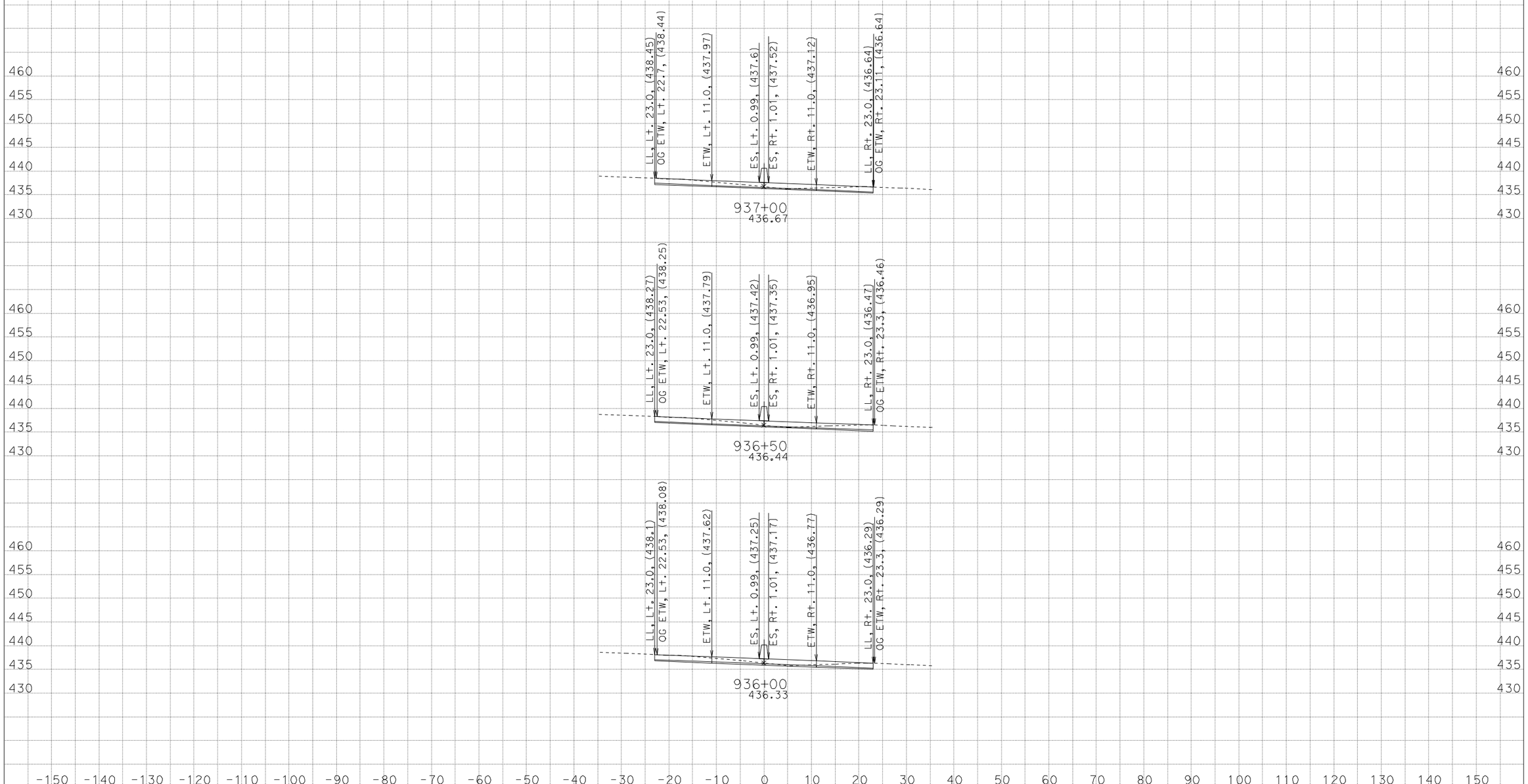

PE: KEVIN KEISTER
DATE: 2/2/2012
KC Project: 0G840 File: D:\Kevin\0G840\0G840\prelimdesigncenterline.ear

CONTRACT: 06-0G8401
DIST/CO/RTE/PM: 06/Ker/99/27.0-R28.4
PROJECT ID: 0600020166

SCALE: 1" = 10' Horiz.
1" = 10' Vert.

All Dimensions are US Survey Feet

ROUTE 99
CROSS SECTIONS

FOR EARTHWORK DEVELOPMENT ONLY

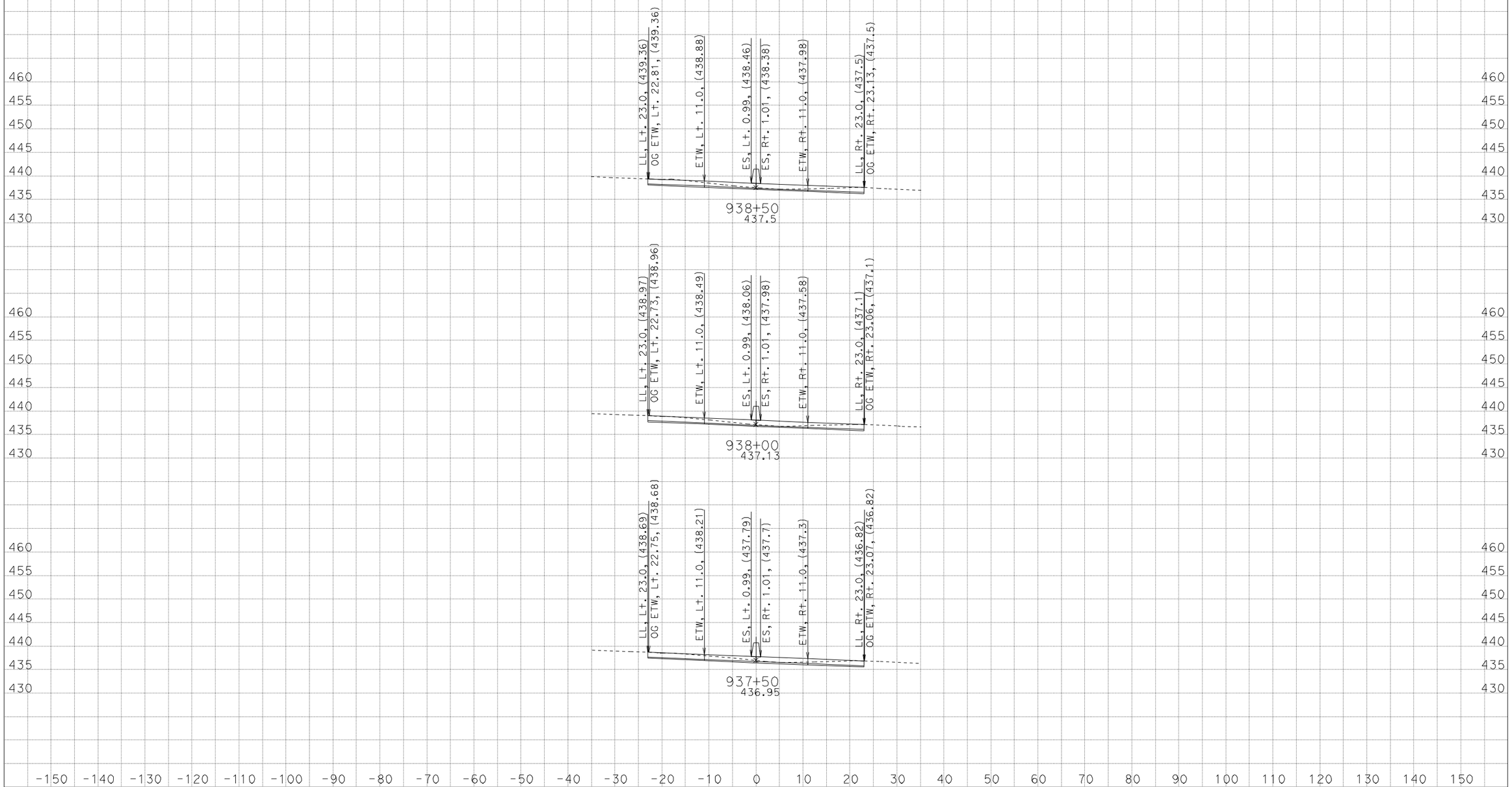

PE: KEVIN KEISTER
DATE: 2/2/2012
KC Project: OG840 File: D:\Kevin\OG840\OG840\prelimdesigncenterline.ear

CONTRACT: 06-OG8401
DIST/CO/RTE/PM: 06/Ker/99/27.0-R28.4
PROJECT ID: 0600020166

SCALE: 1" = 10' Horiz.
1" = 10' Vert.

All Dimensions are US Survey Feet

ROUTE 99
CROSS SECTIONS

FOR EARTHWORK DEVELOPMENT ONLY

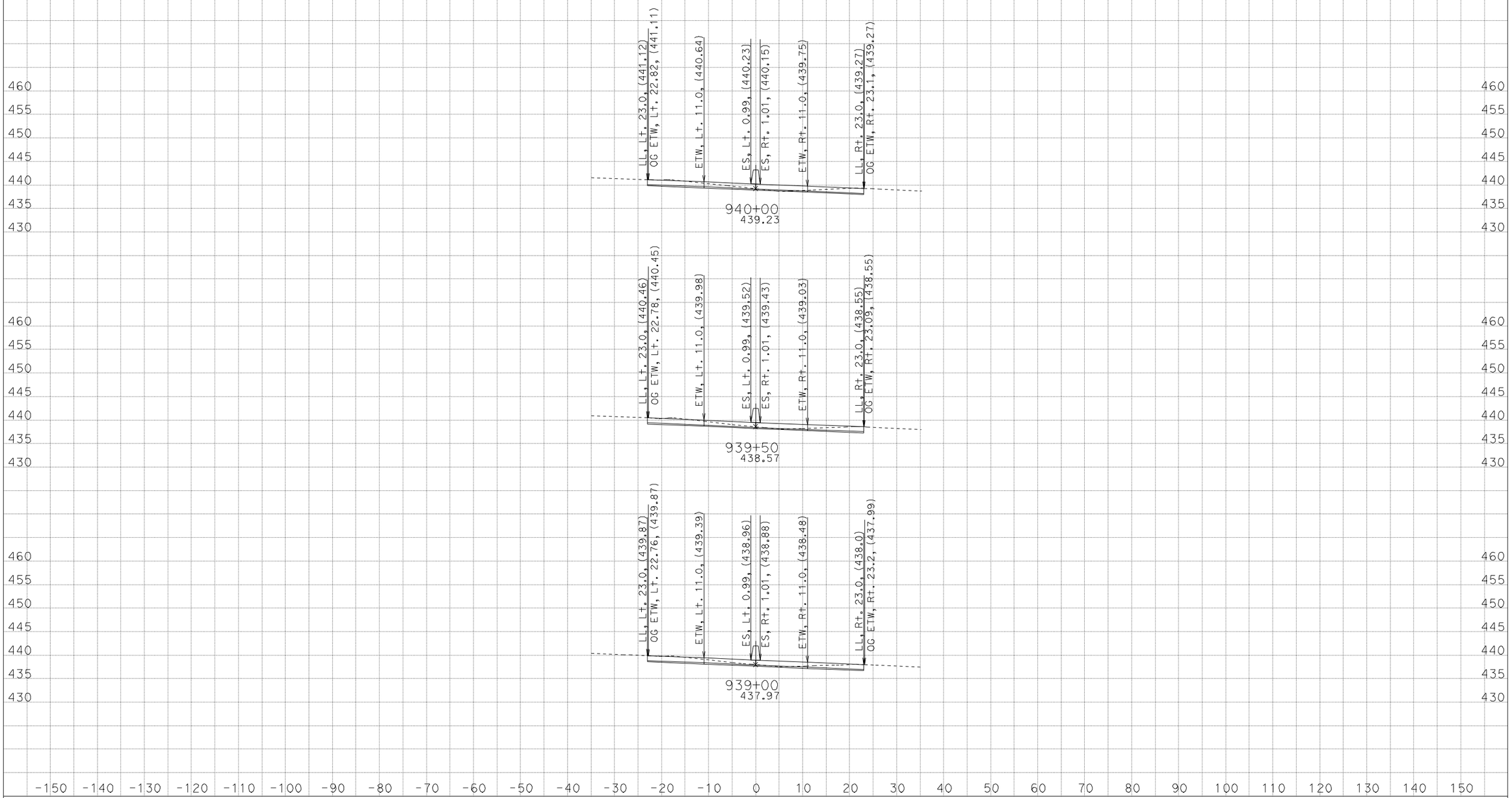

PE: KEVIN KEISTER
DATE: 2/2/2012
KC Project: 0G840 File: D:\Kevin\0G840\0G840\prelimdesigncenterline.ear

CONTRACT: 06-0G8401
DIST/CO/RTE/PM: 06/Ker/99/27.0-R28.4
PROJECT ID: 0600020166

SCALE: 1" = 10' Horiz.
1" = 10' Vert.

All Dimensions are US Survey Feet

ROUTE 99
CROSS SECTIONS

FOR EARTHWORK DEVELOPMENT ONLY

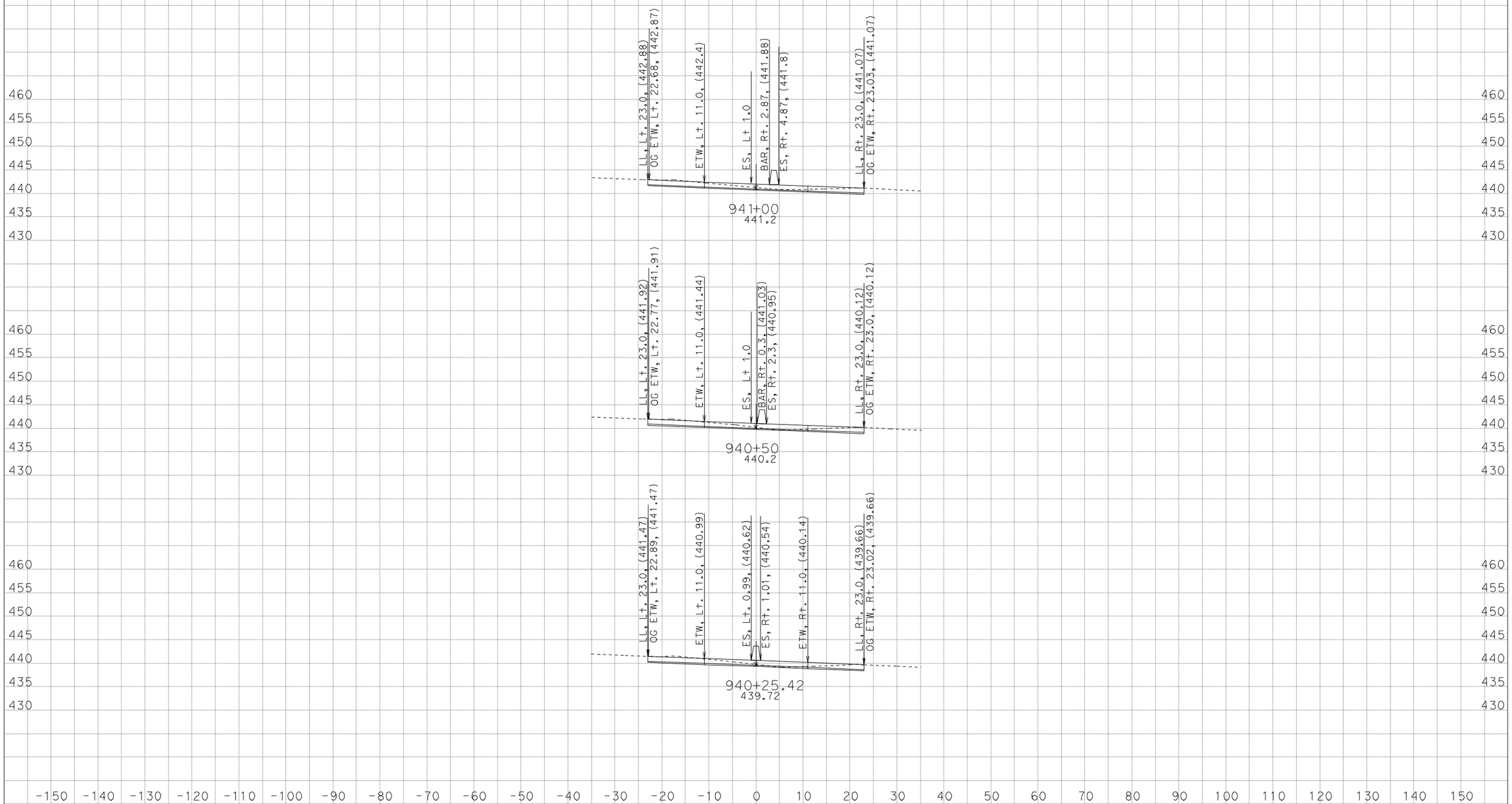

PE: KEVIN KEISTER
DATE: 2/2/2012
KC Project: 0G840 File: D:\Kevin\0G840\0G840\prelimdesigncenterline.ear

CONTRACT: 06-0G8401
DIST/CO/RTE/PM: 06/Ker/99/27.0-R28.4
PROJECT ID: 0600020166

SCALE: 1" = 10' Horiz.
1" = 10' Vert.

All Dimensions are US Survey Feet

ROUTE 99
CROSS SECTIONS

FOR EARTHWORK DEVELOPMENT ONLY

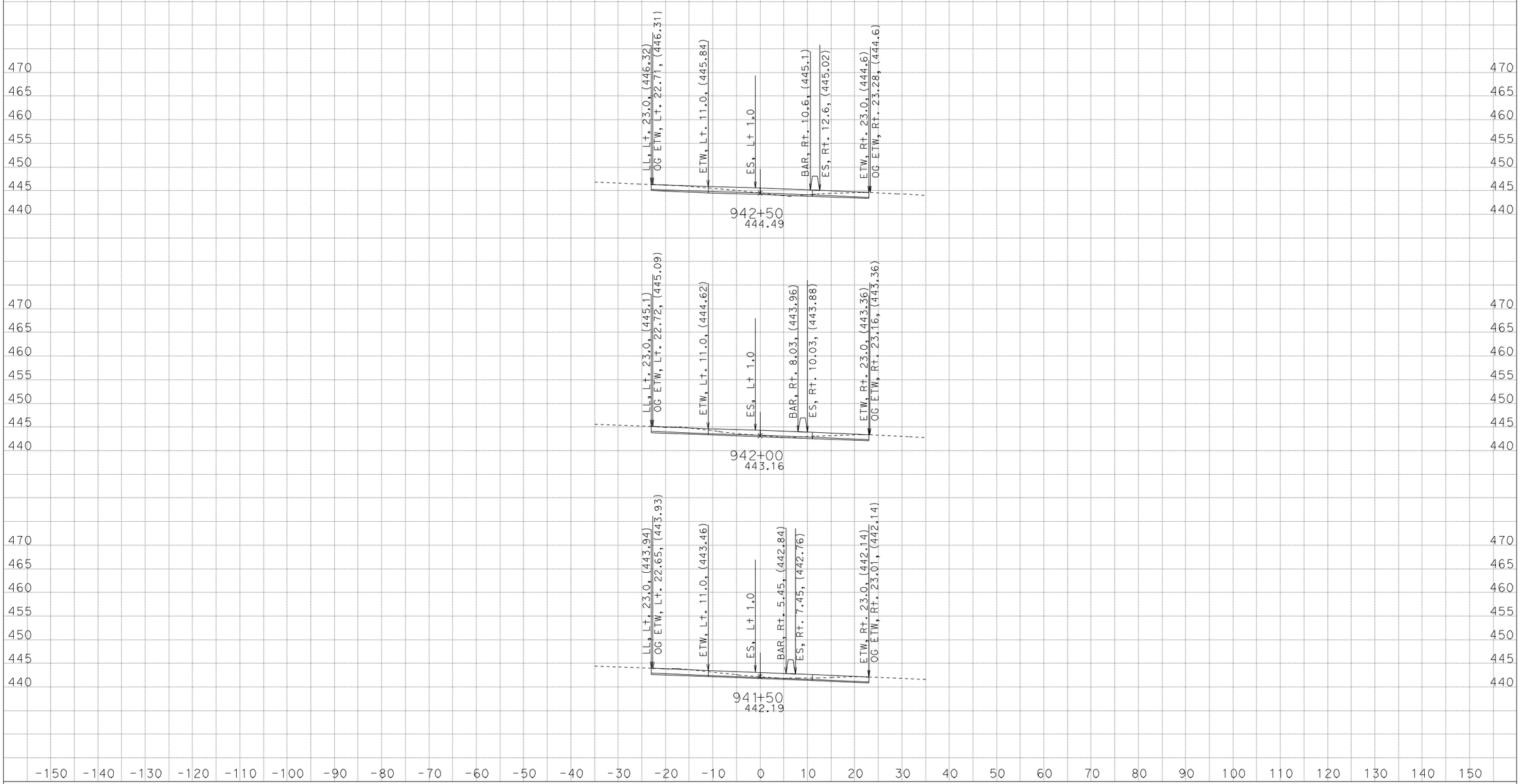

PE: KEVIN KEISTER
DATE: 2/2/2012
KC Project: 0G840 File: D:\Kevin\0G840\0G840\prelimdesigncenterline.ear

CONTRACT: 06-0G8401
DIST/CO/RTE/PM: 06/Ker/99/27.0-R28.4
PROJECT ID: 0600020166

SCALE: 1" = 10' Horiz.
1" = 10' Vert.

All Dimensions are US Survey Feet

ROUTE 99
CROSS SECTIONS

FOR EARTHWORK DEVELOPMENT ONLY

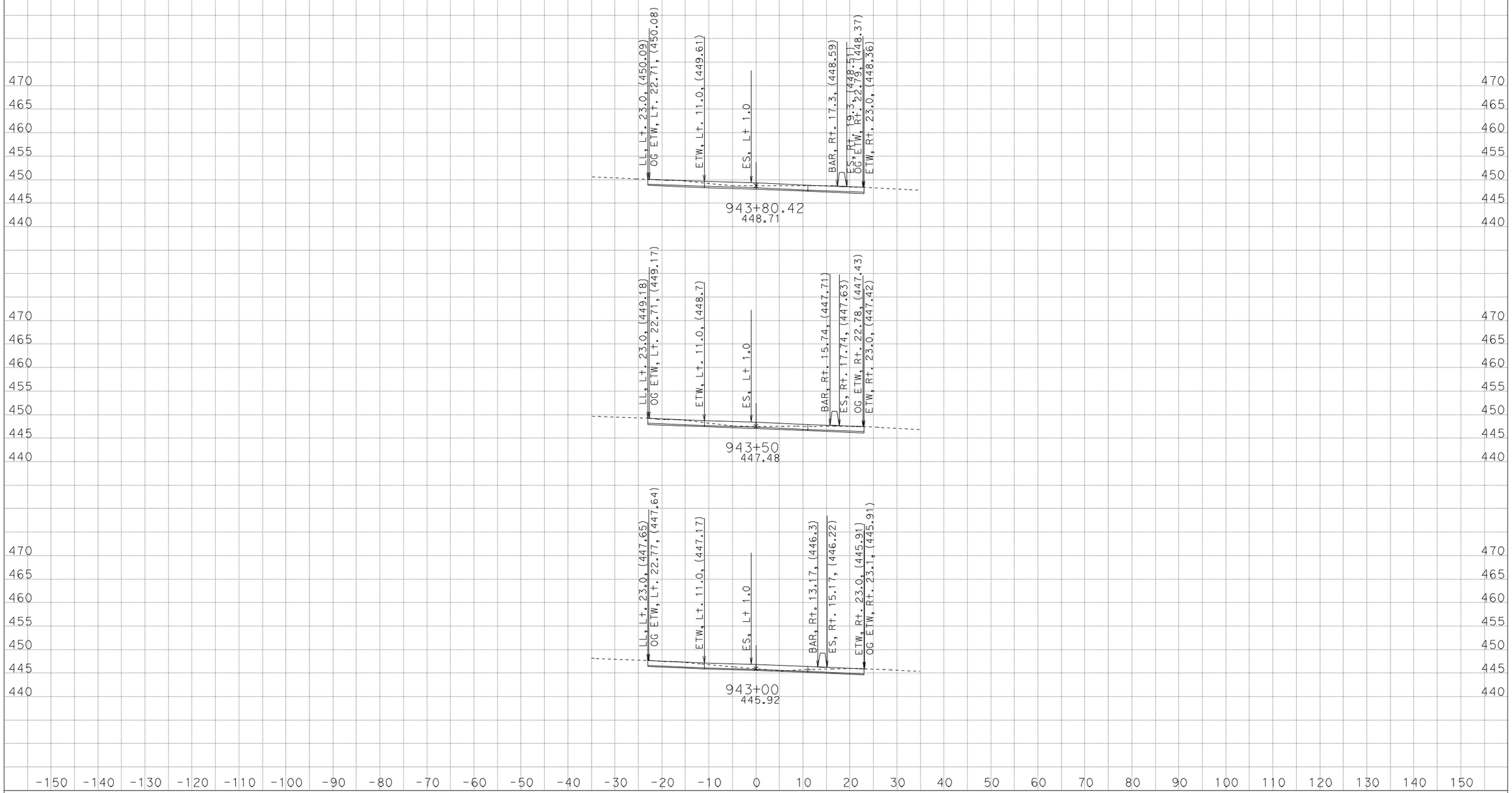

PE: KEVIN KEISTER
DATE: 2/2/2012
KC Project: 0G840 File: D:\Kevin\0G840\0G840\prelimdesigncenterline.ear

CONTRACT: 06-0G8401
DIST/CO/RTE/PM: 06/Ker/99/27.0-R28.4
PROJECT ID: 0600020166

SCALE: 1" = 10' Horiz.
1" = 10' Vert.

All Dimensions are US Survey Feet

ROUTE 99
CROSS SECTIONS

FOR EARTHWORK DEVELOPMENT ONLY

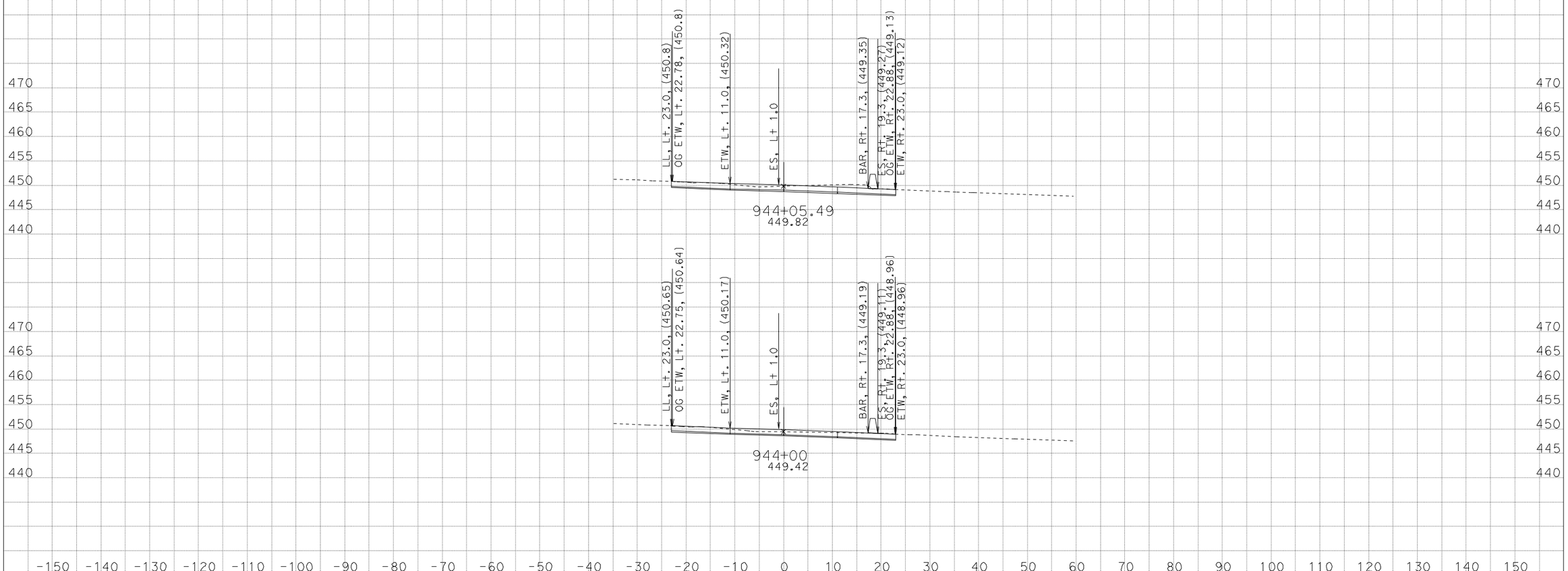

PE: KEVIN KEISTER
DATE: 2/2/2012
KC Project: 0G840 File: D:\Kevin\0G840\0G840\prelimdesigncenterline.ear

CONTRACT: 06-0G8401
DIST/CO/RTE/PM: 06/Ker/99/27.0-R28.4
PROJECT ID: 0600020166

SCALE: 1" = 10' Horiz.
1" = 10' Vert.

All Dimensions are US Survey Feet

ROUTE 99
CROSS SECTIONS