For Earthwork Development Only

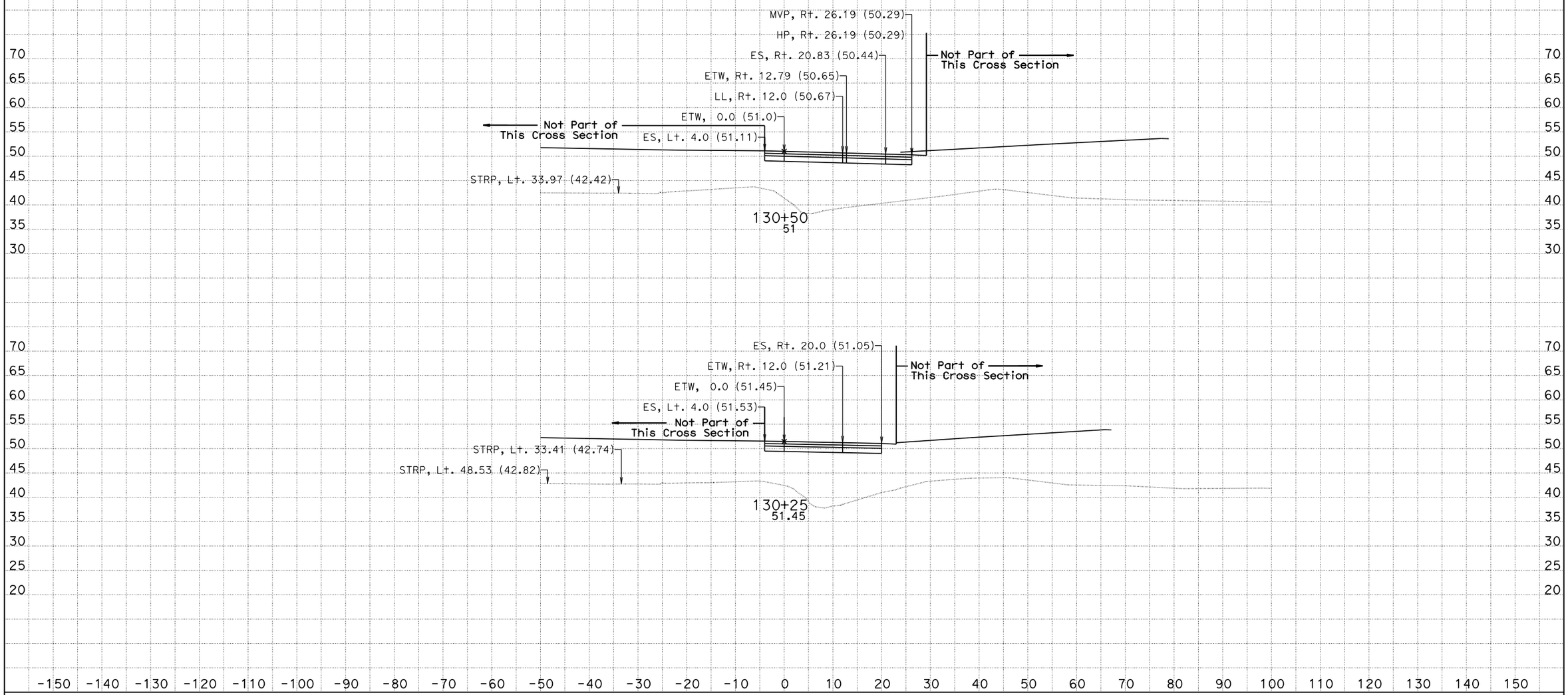

CREATED BY: Jackson Ho
DATE: 11/23/2015
KC Project: 580025 File: D:\ProjectCAICE\Caice\580025\ca4_design.ear

CONTRACT: 05-4482U
DIST/CO/RTE/PM: 05/SB/101/2.32-3.3
PROJECT ID: 0500000543

SCALE: 1" = 10' Horiz.
1" = 10' Vert.
All Dimensions are US Survey Feet

CA4
CROSS SECTIONS
SHEET 1 OF 10

For Earthwork Development Only

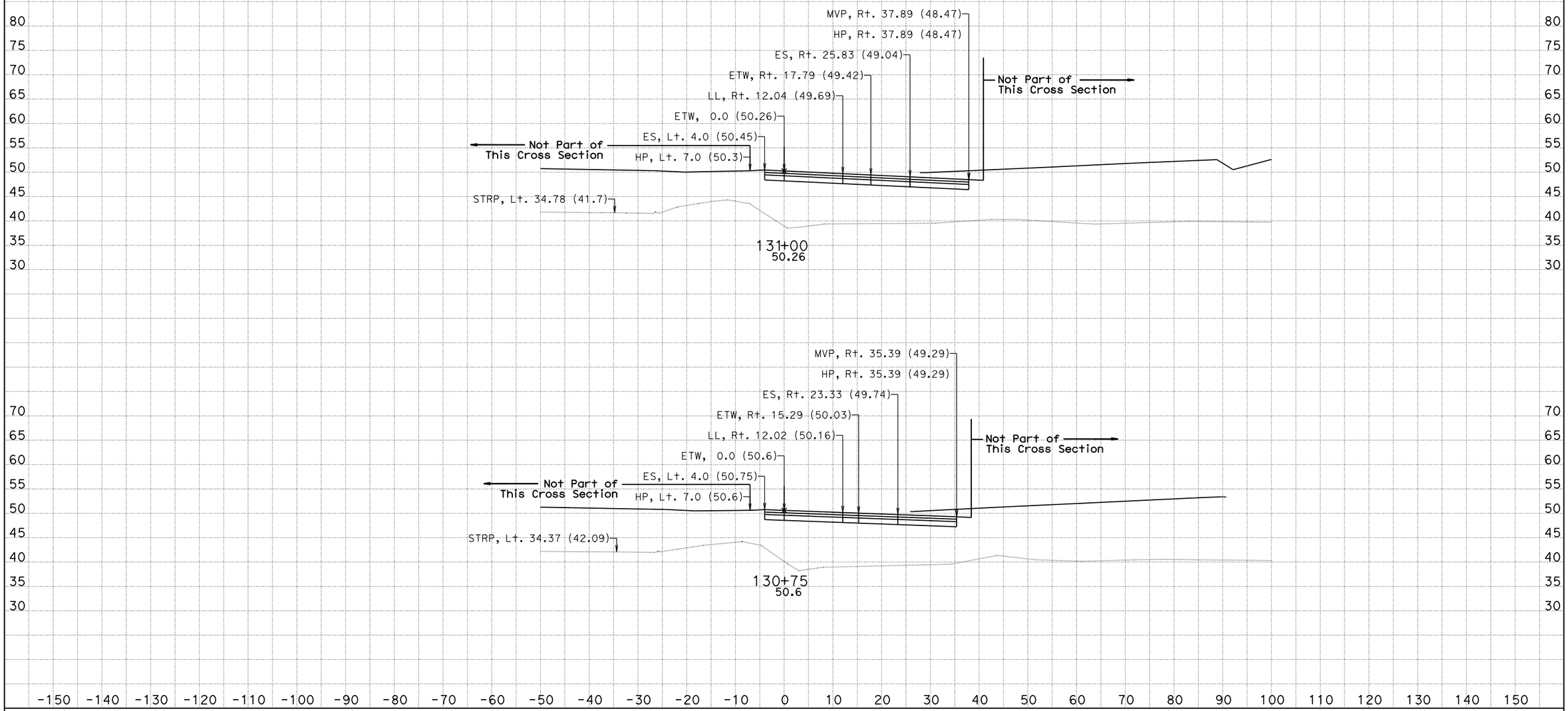

CREATED BY: Jackson Ho
DATE: 11/23/2015
KC Project: 580025 File: D:\ProjectCAICE\Caice\580025\ca4_design.ear

CONTRACT: 05-4482U
DIST/CO/RTE/PM: 05/SB/101/2.32-3.3
PROJECT ID: 0500000543

SCALE: 1" = 10' Horiz.
1" = 10' Vert.

All Dimensions are US Survey Feet

CA4
CROSS SECTIONS
SHEET 2 OF 10

For Earthwork Development Only

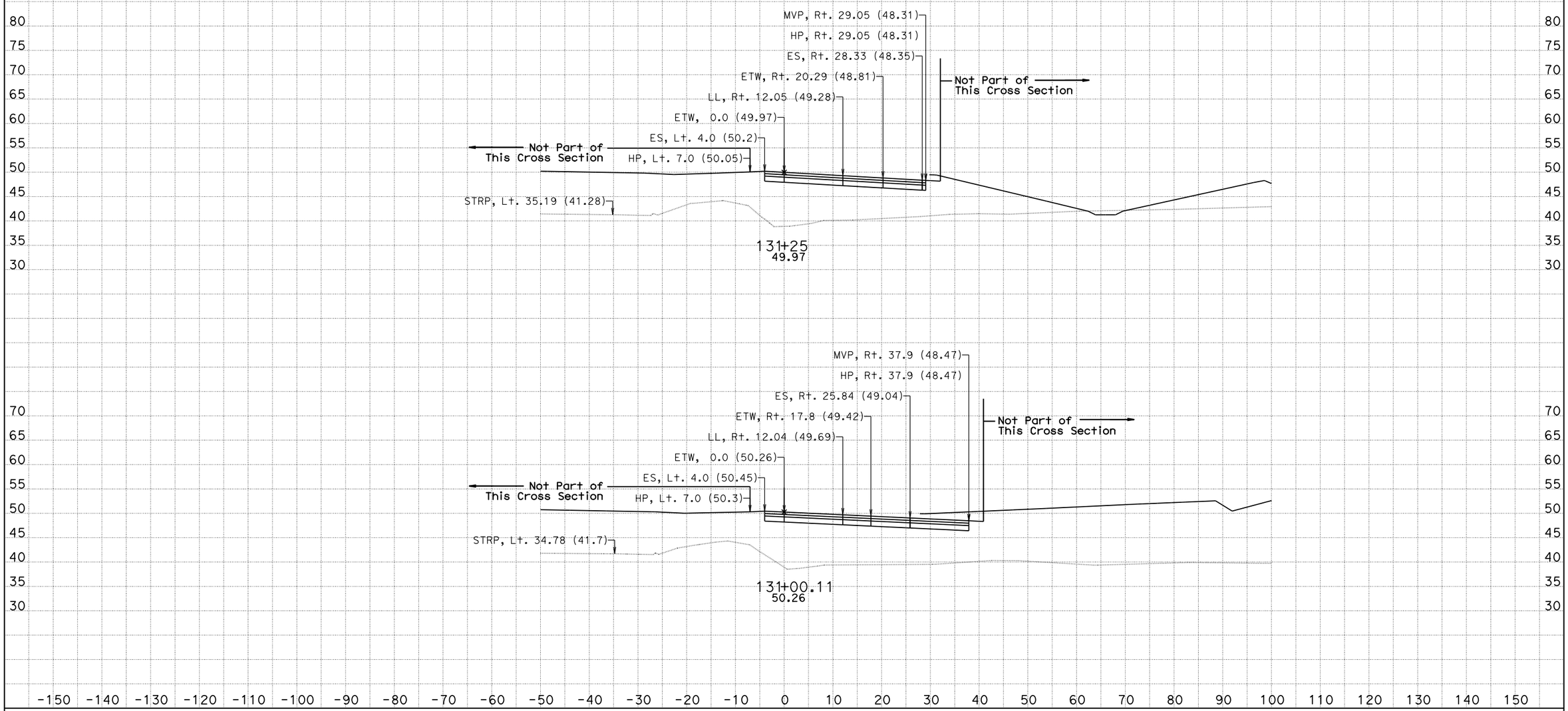

CREATED BY: Jackson Ho
DATE: 11/23/2015
KC Project: 580025 File: D:\ProjectCAICE\Caice\580025\ca4_design.ear

CONTRACT: 05-4482U
DIST/CO/RTE/PM: 05/SB/101/2.32-3.3
PROJECT ID: 0500000543

SCALE: 1" = 10' Horiz.
1" = 10' Vert.

All Dimensions are US Survey Feet

CA4
CROSS SECTIONS
SHEET 3 OF 10

For Earthwork Development Only

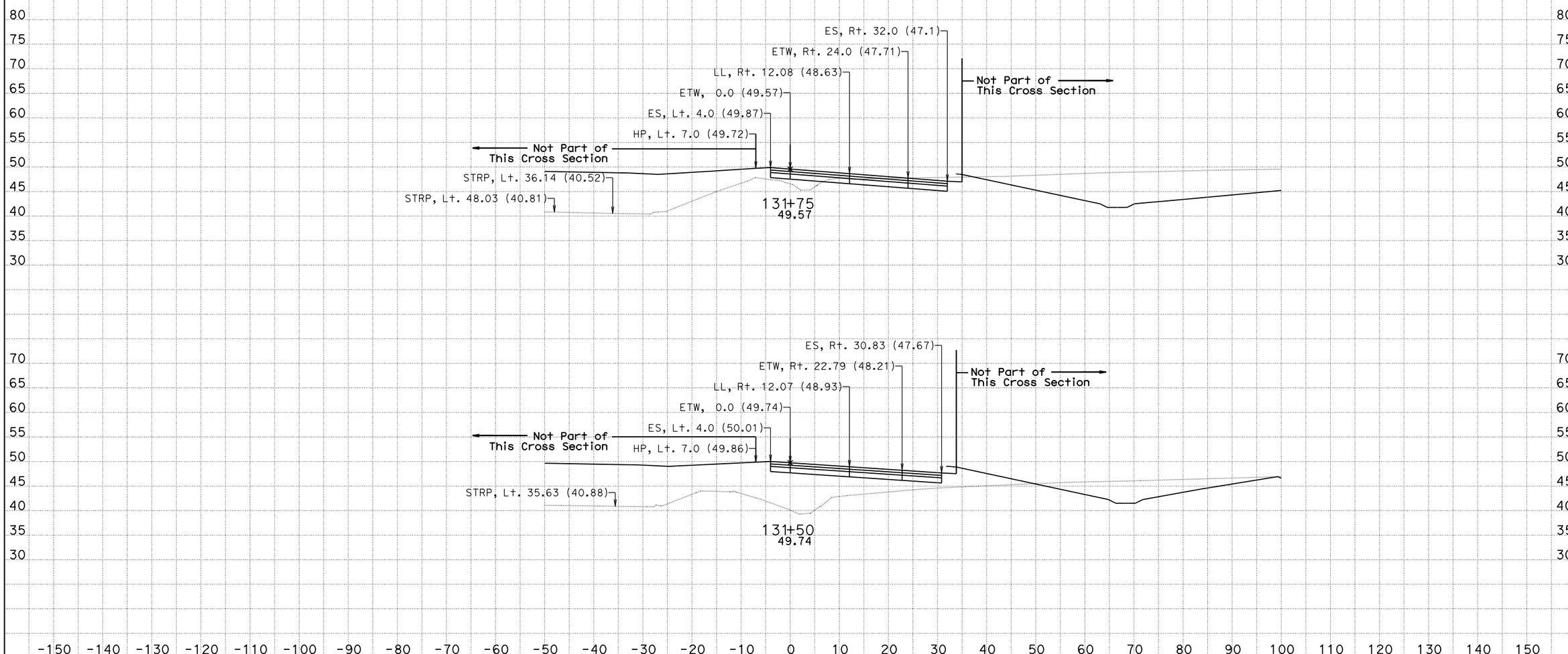

CREATED BY: Jackson Ho
DATE: 11/23/2015
KC Project: 580025 File: D:\ProjectCAICE\Caice\580025\ca4_design.ear

CONTRACT: 05-4482U
DIST/CO/RTE/PM: 05/SB/101/2.32-3.3
PROJECT ID: 0500000543

SCALE: 1" = 10' Horiz.
1" = 10' Vert.

All Dimensions are US Survey Feet

CA4
CROSS SECTIONS
SHEET 4 OF 10

For Earthwork Development Only

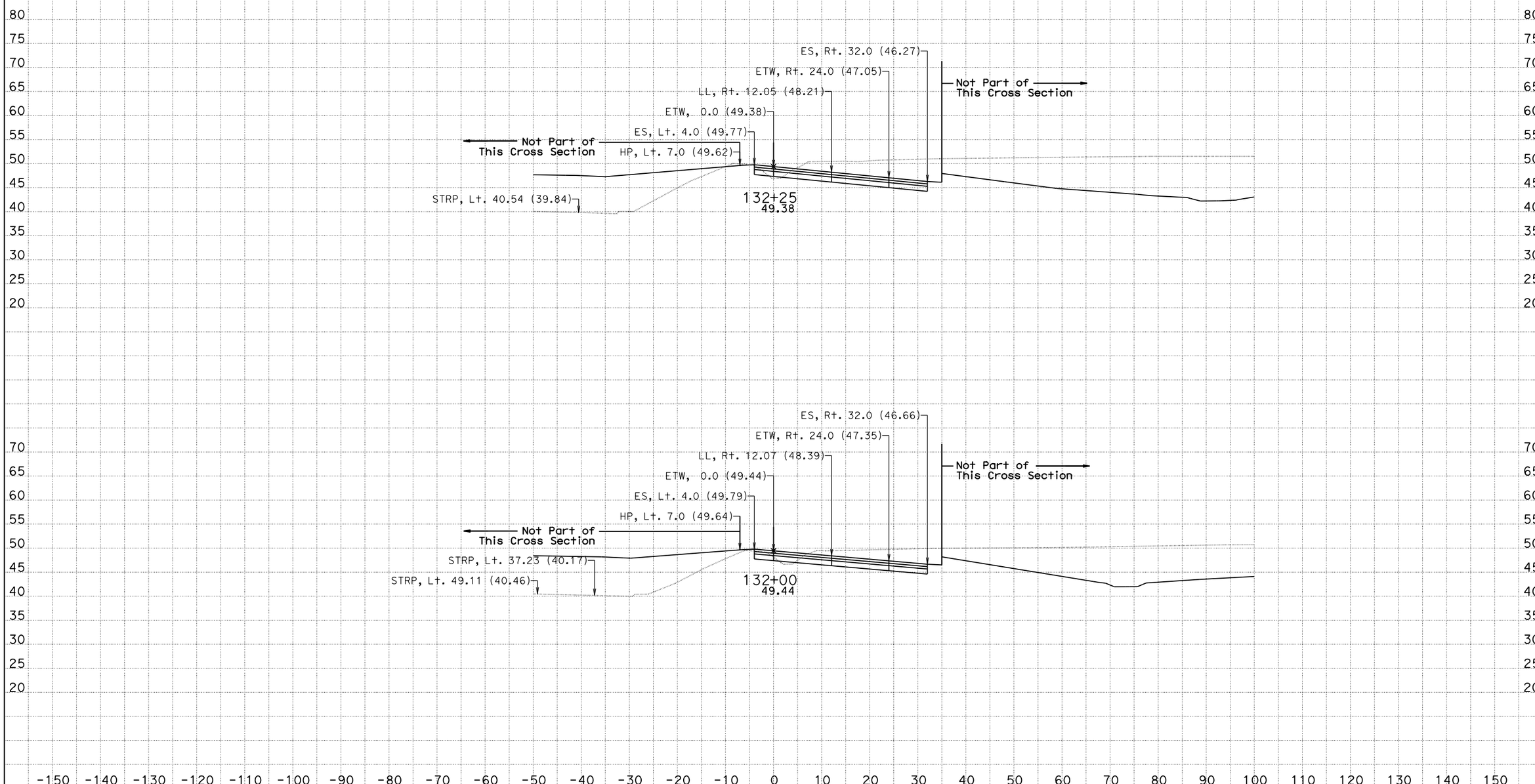

CREATED BY: Jackson Ho
DATE: 11/23/2015
KC Project: 580025 File: D:\ProjectCAICE\Caice\580025\ca4_design.ear

CONTRACT: 05-4482U
DIST/CO/RTE/PM: 05/SB/101/2.32-3.3
PROJECT ID: 0500000543

SCALE: 1" = 10' Horiz.
1" = 10' Vert.

All Dimensions are US Survey Feet

CA4
CROSS SECTIONS
SHEET 5 OF 10

For Earthwork Development Only

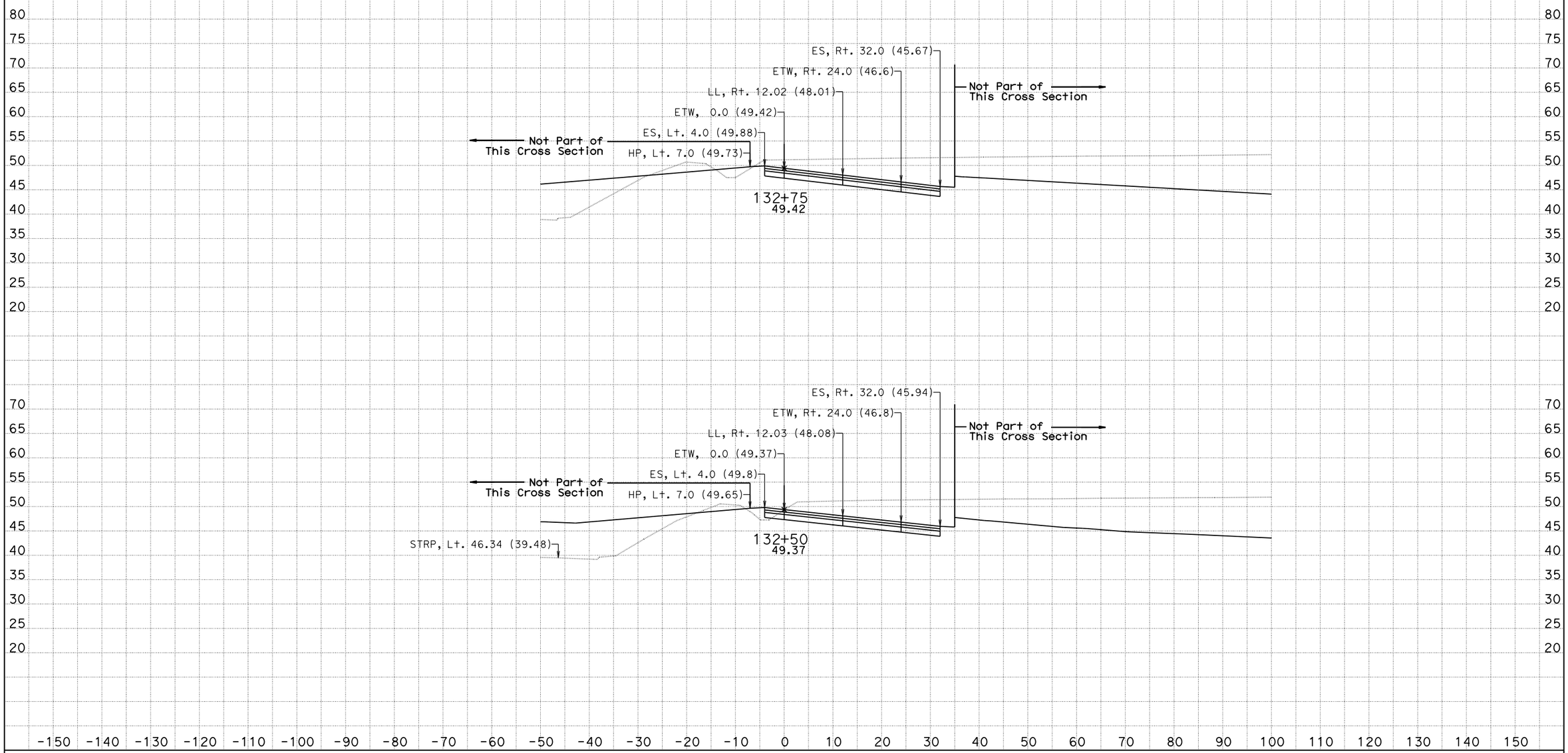

CREATED BY: Jackson Ho
DATE: 11/23/2015
KC Project: 580025 File: D:\ProjectCAICE\Caice\580025\ca4_design.ear

CONTRACT: 05-4482U
DIST/CO/RTE/PM: 05/SB/101/2.32-3.3
PROJECT ID: 0500000543

SCALE: 1" = 10' Horiz.
1" = 10' Vert.

All Dimensions are US Survey Feet

CA4
CROSS SECTIONS
SHEET 6 OF 10

For Earthwork Development Only

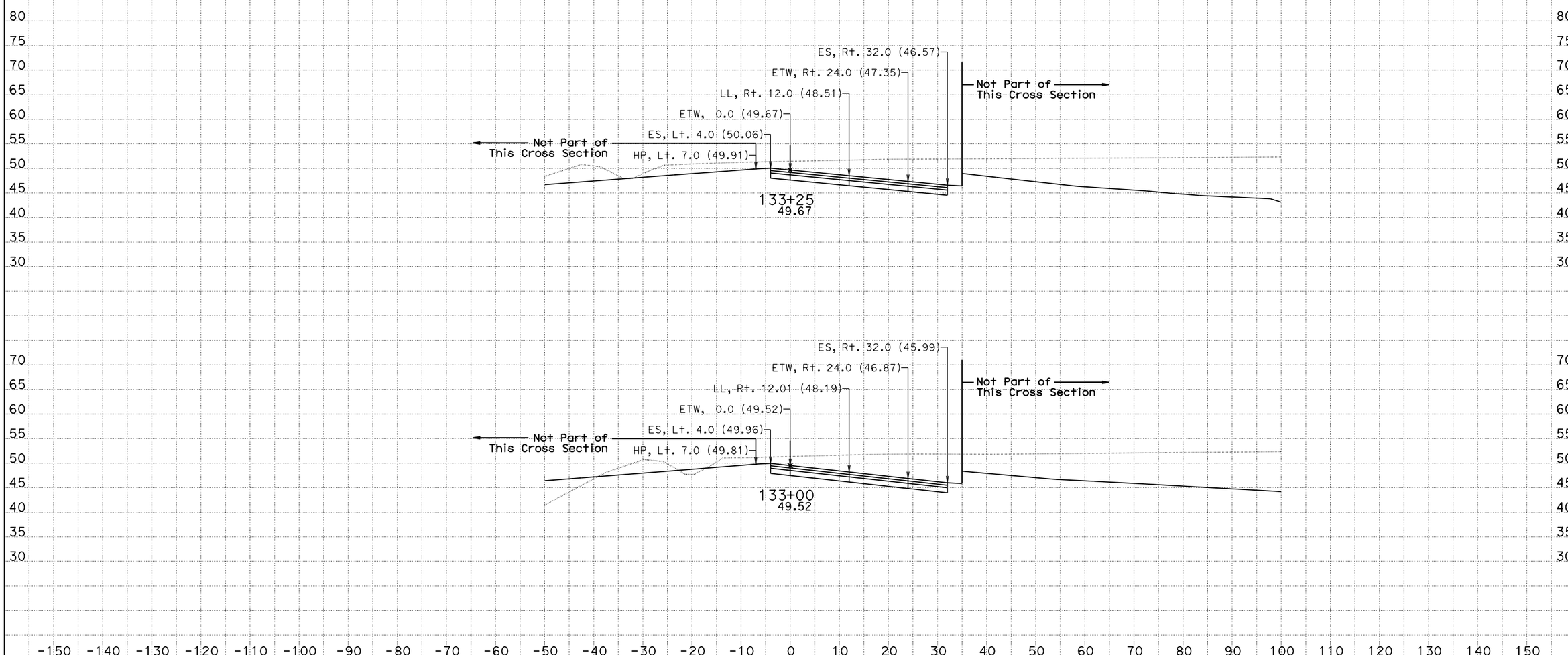

CREATED BY: Jackson Ho
DATE: 11/23/2015
KC Project: 580025 File: D:\ProjectCAICE\Caice\580025\ca4_design.ear

CONTRACT: 05-4482U
DIST/CO/RTE/PM: 05/SB/101/2.32-3.3
PROJECT ID: 0500000543

SCALE: 1" = 10' Horiz.
1" = 10' Vert.

All Dimensions are US Survey Feet

CA4
CROSS SECTIONS
SHEET 7 OF 10

For Earthwork Development Only

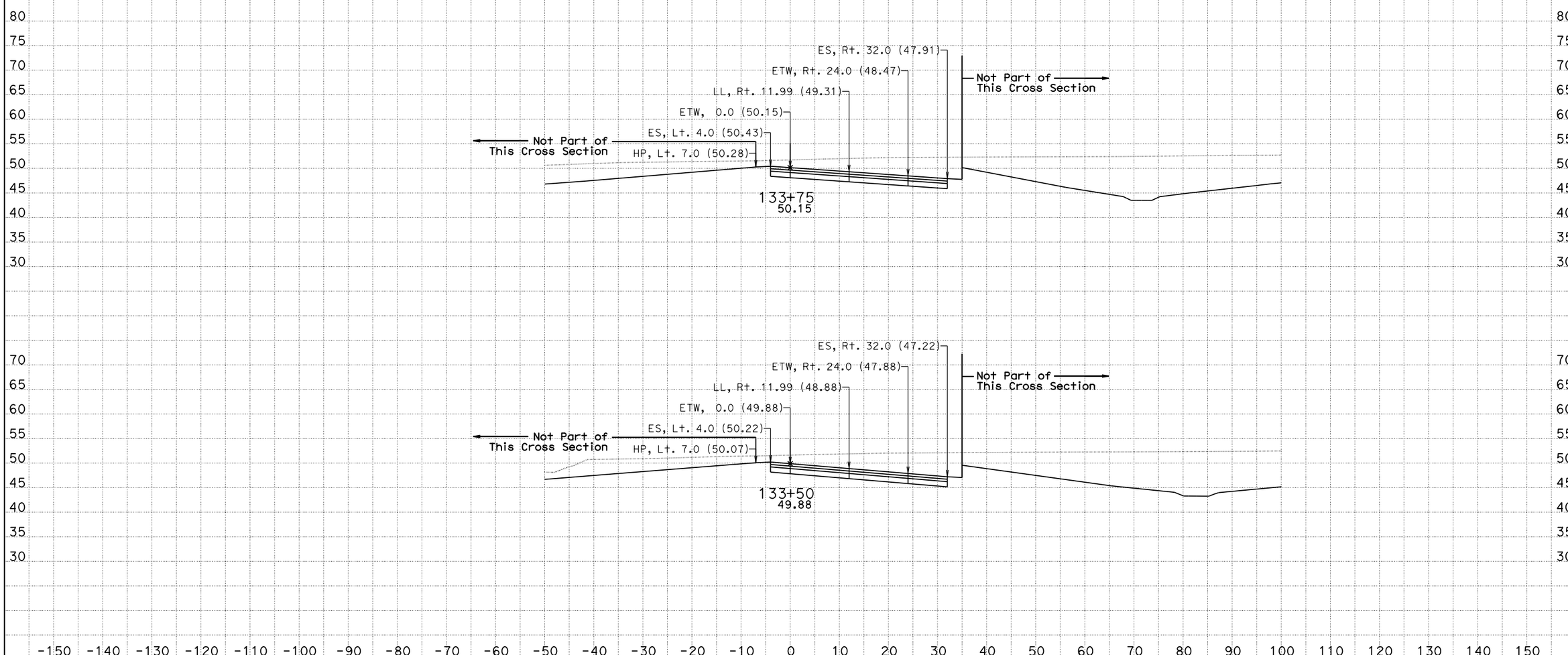

CREATED BY: Jackson Ho
DATE: 11/23/2015
KC Project: 580025 File: D:\ProjectCAICE\Caice\580025\ca4_design.ear

CONTRACT: 05-4482U
DIST/CO/RTE/PM: 05/SB/101/2.32-3.3
PROJECT ID: 0500000543

SCALE: 1" = 10' Horiz.
1" = 10' Vert.

All Dimensions are US Survey Feet

CA4
CROSS SECTIONS
SHEET 8 OF 10

For Earthwork Development Only

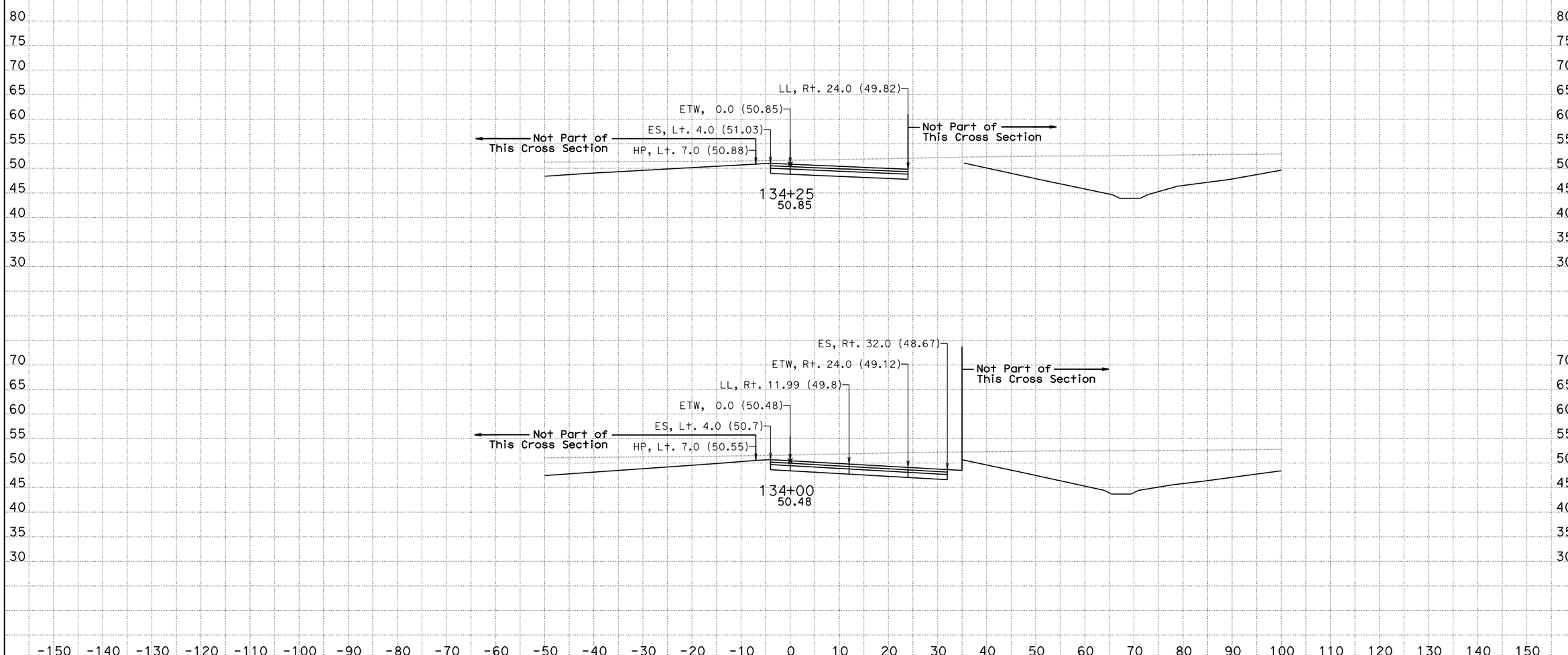

CREATED BY: Jackson Ho
DATE: 11/23/2015
KC Project: 580025 File: D:\ProjectCAICE\Caice\580025\ca4_design.ear

CONTRACT: 05-4482U
DIST/CO/RTE/PM: 05/SB/101/2.32-3.3
PROJECT ID: 0500000543

SCALE: 1" = 10' Horiz.
1" = 10' Vert.

All Dimensions are US Survey Feet

CA4
CROSS SECTIONS
SHEET 9 OF 10

For Earthwork Development Only

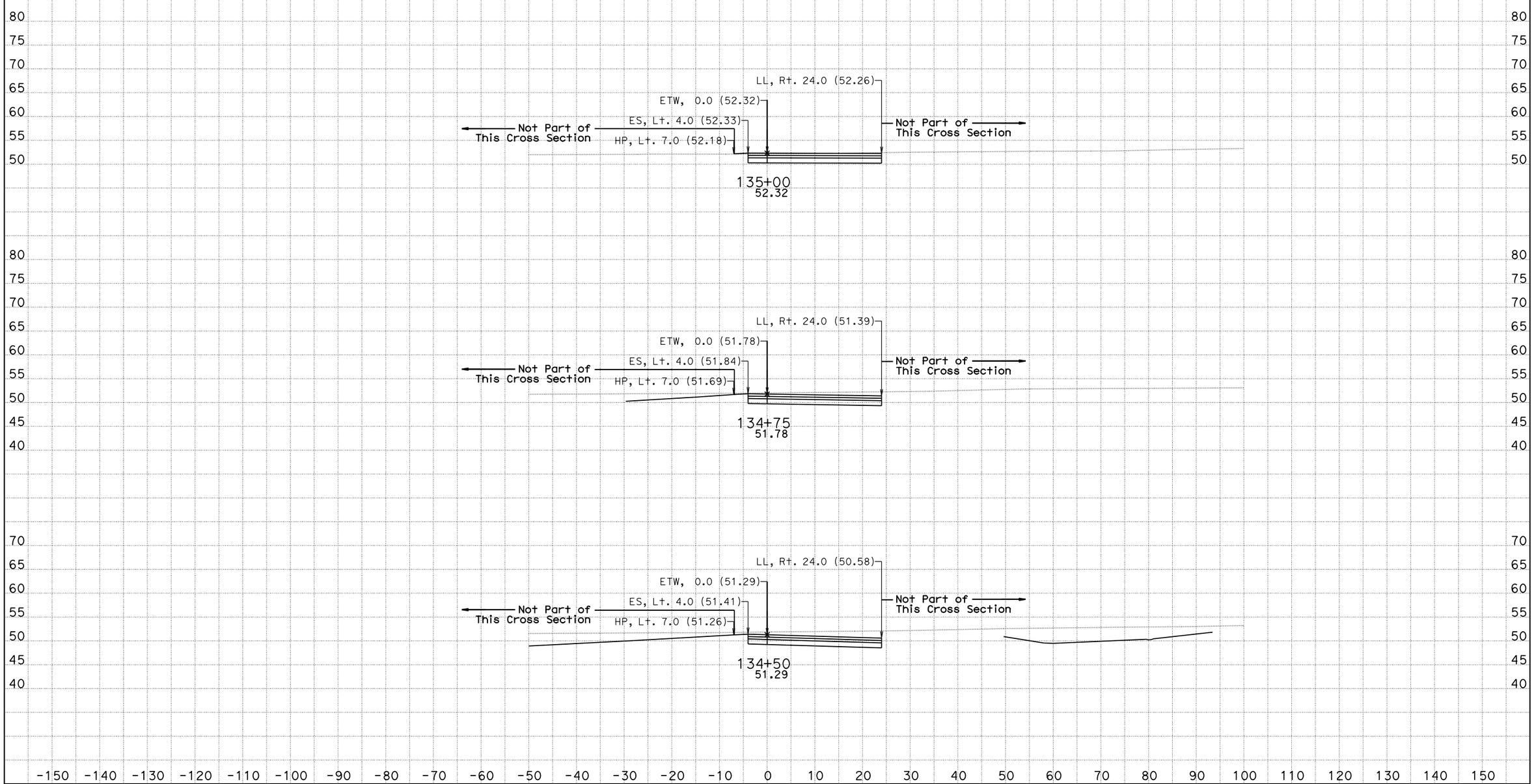

CREATED BY: Jackson Ho
DATE: 11/23/2015
KC Project: 580025 File: D:\ProjectCAICE\Caice\580025\ca4_design.ear

CONTRACT: 05-4482U
DIST/CO/RTE/PM: 05/SB/101/2.32-3.3
PROJECT ID: 0500000543

SCALE: 1" = 10' Horiz.
1" = 10' Vert.

All Dimensions are US Survey Feet

CA4
CROSS SECTIONS
SHEET 10 OF 10