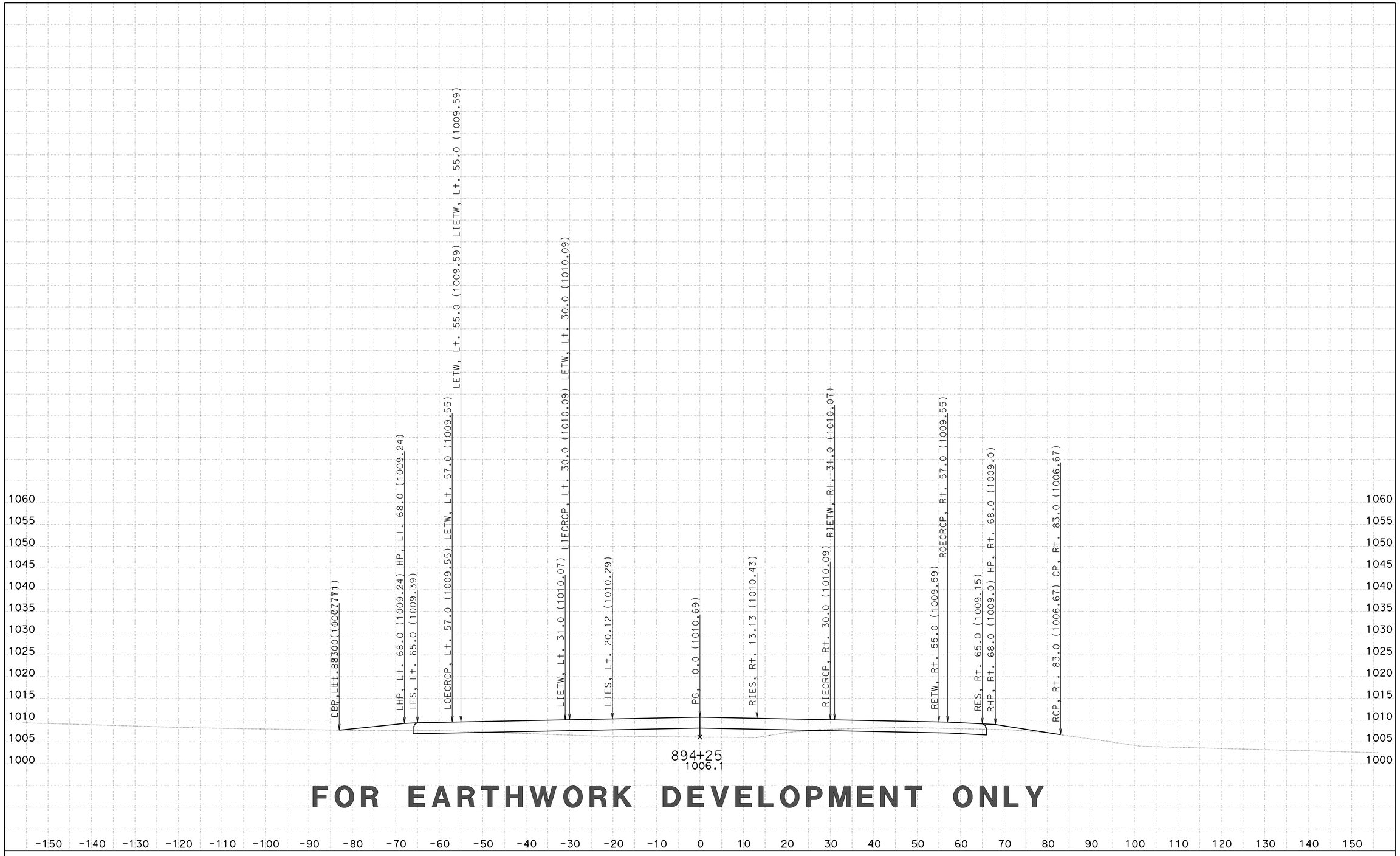

FOR EARTHWORK DEVELOPMENT ONLY

CREATED BY: D LOCKLING
DATE: 2/27/2015
KC Project: 46WH2B1 File: ..WH2B1\EAR\XS\wh2b1_fg+sub+feat.ear

CONTRACT: 05-330784
DIST/CO/RTE/PM: 05-SLO-46-46.0/50.2
PROJECT ID: 0512000076

SCALE: 1" = 10' Horiz.
1" = 10' Vert.

All Dimensions are US Survey Feet

RTE46
CROSS SECTIONS
SHEET 51 OF 418

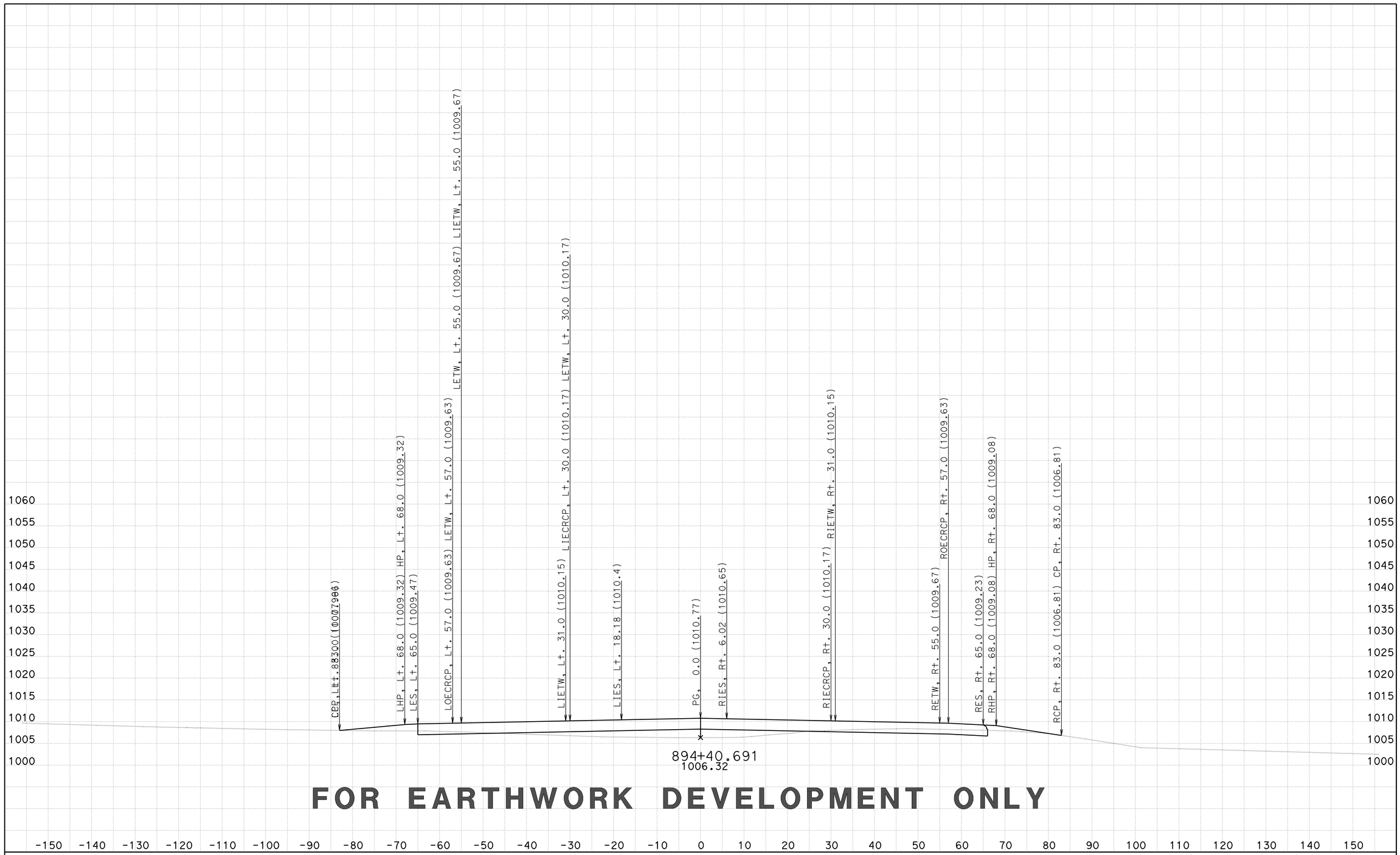

FOR EARTHWORK DEVELOPMENT ONLY

CREATED BY: D LOCKLING
DATE: 2/27/2015
KC Project: 46WH2B1 File: ..WH2B1\EAR\XS\wh2b1_fg+sub+feat.ear

CONTRACT: 05-330784
DIST/CO/RTE/PM: 05-SLO-46-46.0/50.2
PROJECT ID: 0512000076

SCALE: 1" = 10' Horiz.
1" = 10' Vert.

All Dimensions are US Survey Feet

RTE46
CROSS SECTIONS
SHEET 52 OF 418

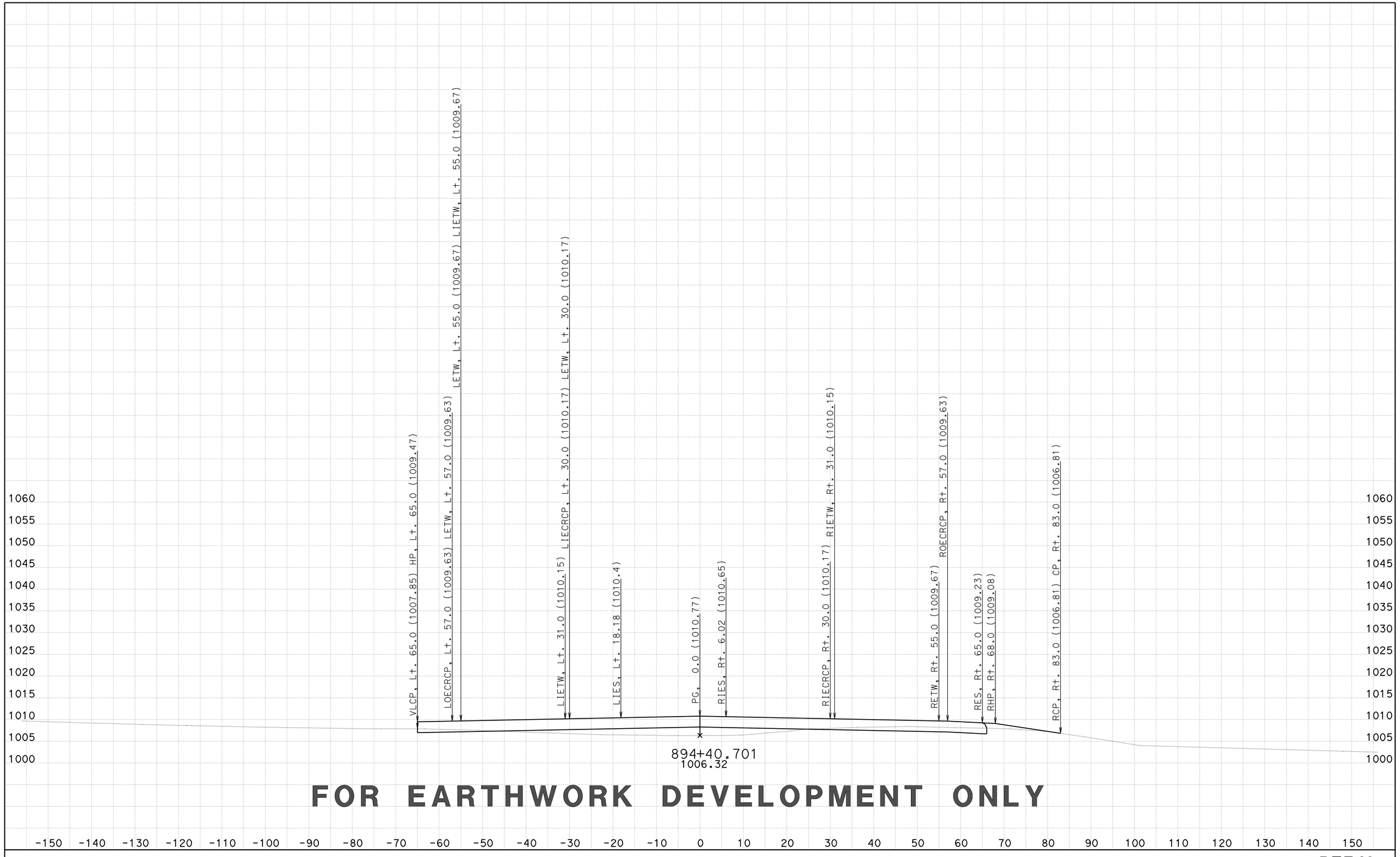

FOR EARTHWORK DEVELOPMENT ONLY

CREATED BY: D LOCKLING
DATE: 2/27/2015
KC Project: 46WH2B1 File: ..WH2B1\EAR\XS\wh2b1_fg+sub+feat.ear

CONTRACT: 05-330784
DIST/CO/RTE/PM: 05-SLO-46-46.0/50.2
PROJECT ID: 0512000076

SCALE: 1" = 10' Horiz.
1" = 10' Vert.
All Dimensions are US Survey Feet

RTE46
CROSS SECTIONS
SHEET 53 OF 418

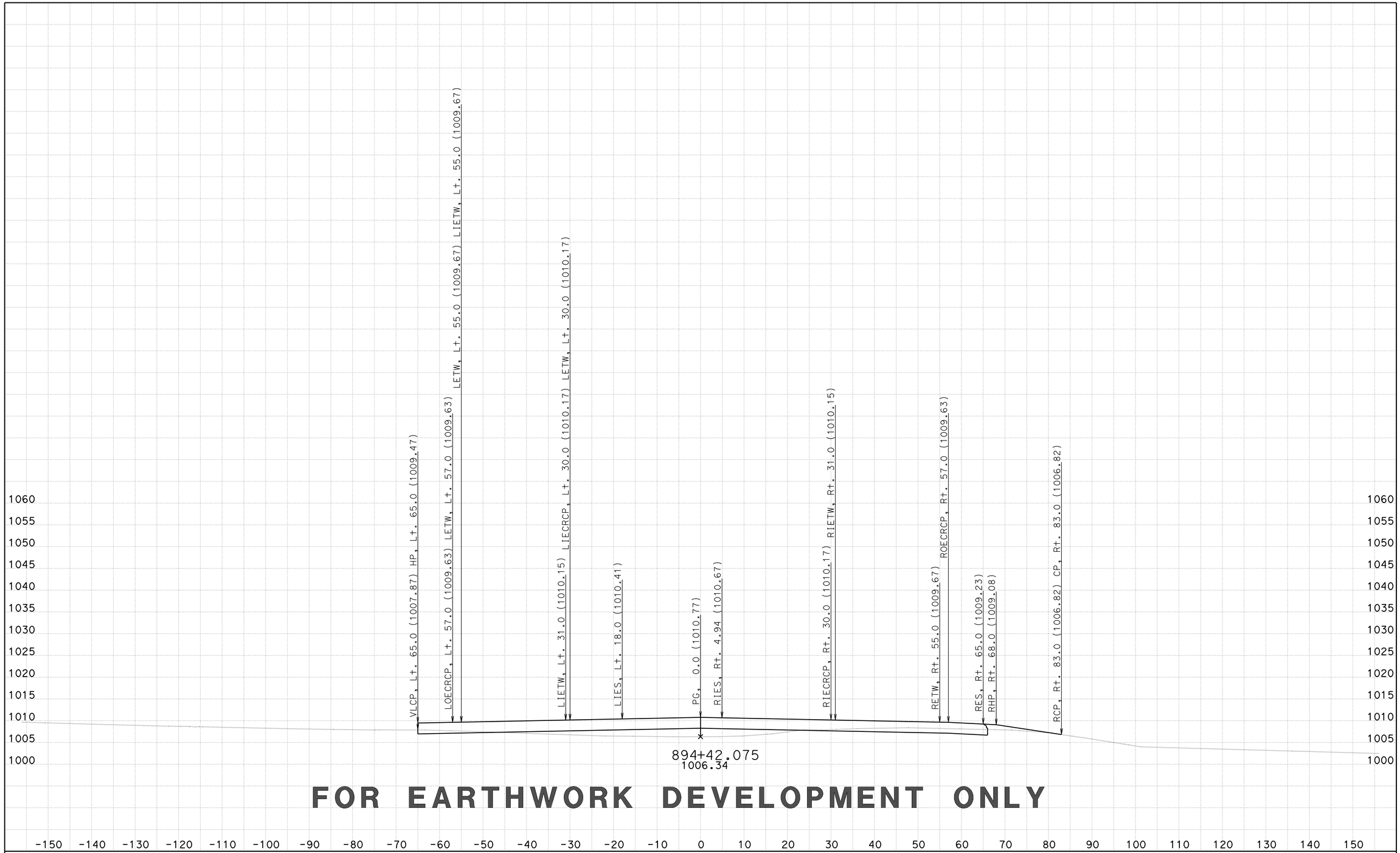

FOR EARTHWORK DEVELOPMENT ONLY

CREATED BY: D LOCKLING
DATE: 2/27/2015
KC Project: 46WH2B1 File: ..WH2B1\EAR\XS\wh2b1_fg+sub+feat.ear

CONTRACT: 05-330784
DIST/CO/RTE/PM: 05-SLO-46-46.0/50.2
PROJECT ID: 0512000076

SCALE: 1" = 10' Horiz.
1" = 10' Vert.
All Dimensions are US Survey Feet

RTE46
CROSS SECTIONS
SHEET 54 OF 418

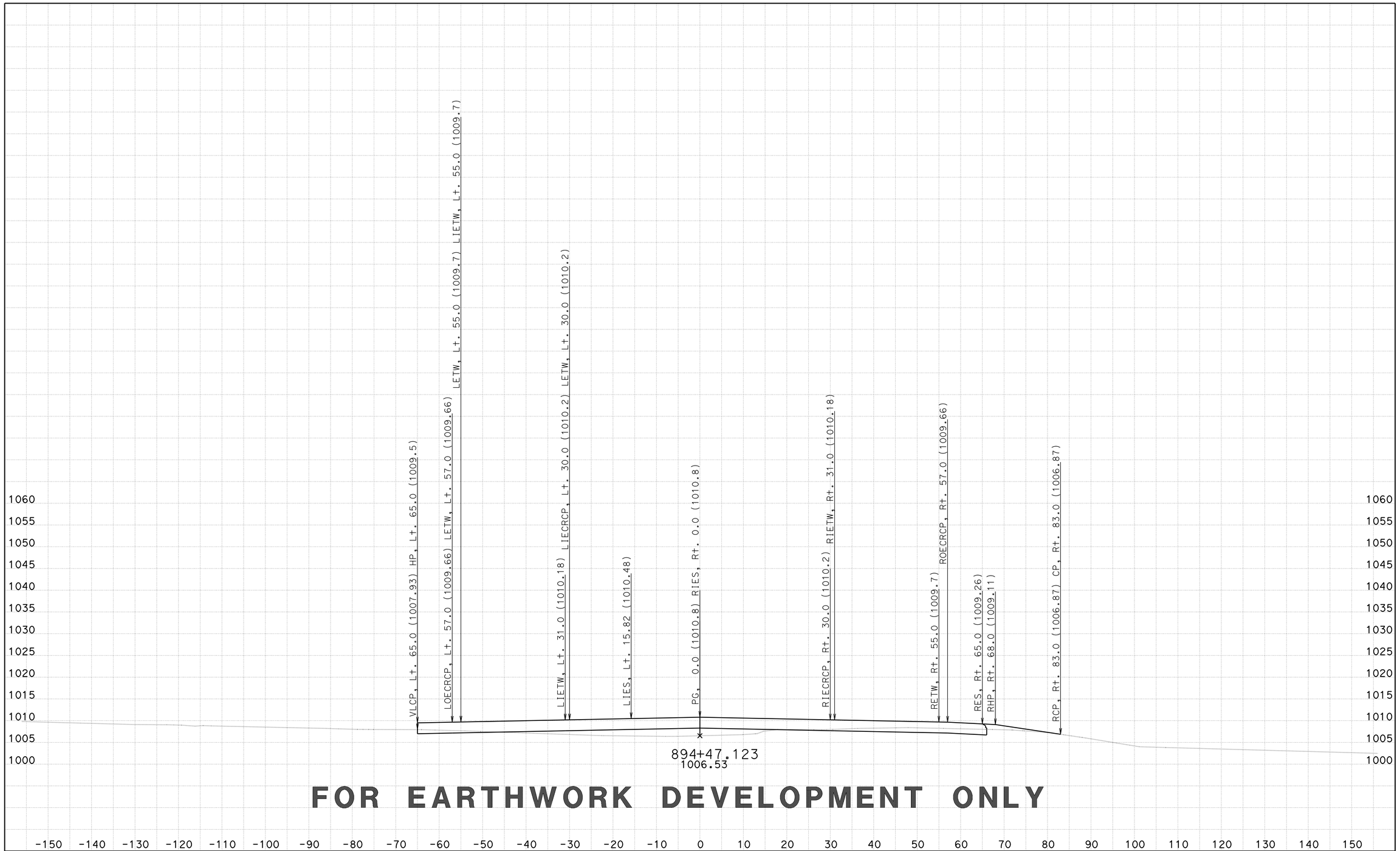

FOR EARTHWORK DEVELOPMENT ONLY

CREATED BY: D LOCKLING
DATE: 2/27/2015
KC Project: 46WH2B1 File: ..WH2B1\EAR\XS\wh2b1_fg+sub+feat.ear

CONTRACT: 05-330784
DIST/CO/RTE/PM: 05-SLO-46-46.0/50.2
PROJECT ID: 0512000076

SCALE: 1" = 10' Horiz.
1" = 10' Vert.

All Dimensions are US Survey Feet

RTE46
CROSS SECTIONS
SHEET 55 OF 418

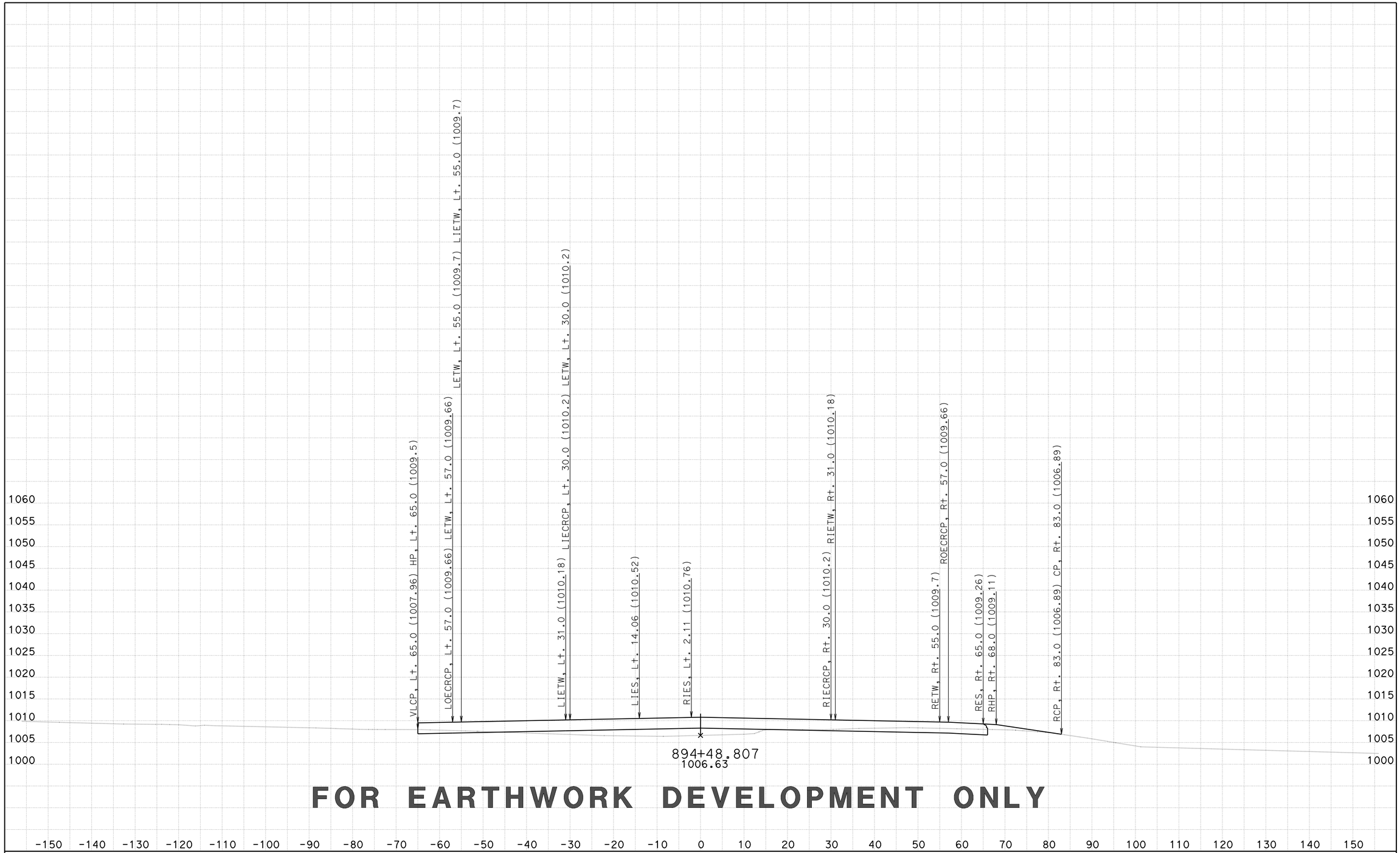

FOR EARTHWORK DEVELOPMENT ONLY

CREATED BY: D LOCKLING
DATE: 2/27/2015
KC Project: 46WH2B1 File: ..WH2B1\EAR\XS\wh2b1_fg+sub+feat.ear

CONTRACT: 05-330784
DIST/CO/RTE/PM: 05-SLO-46-46.0/50.2
PROJECT ID: 0512000076

SCALE: 1" = 10' Horiz.
1" = 10' Vert.

All Dimensions are US Survey Feet

RTE46
CROSS SECTIONS
SHEET 56 OF 418

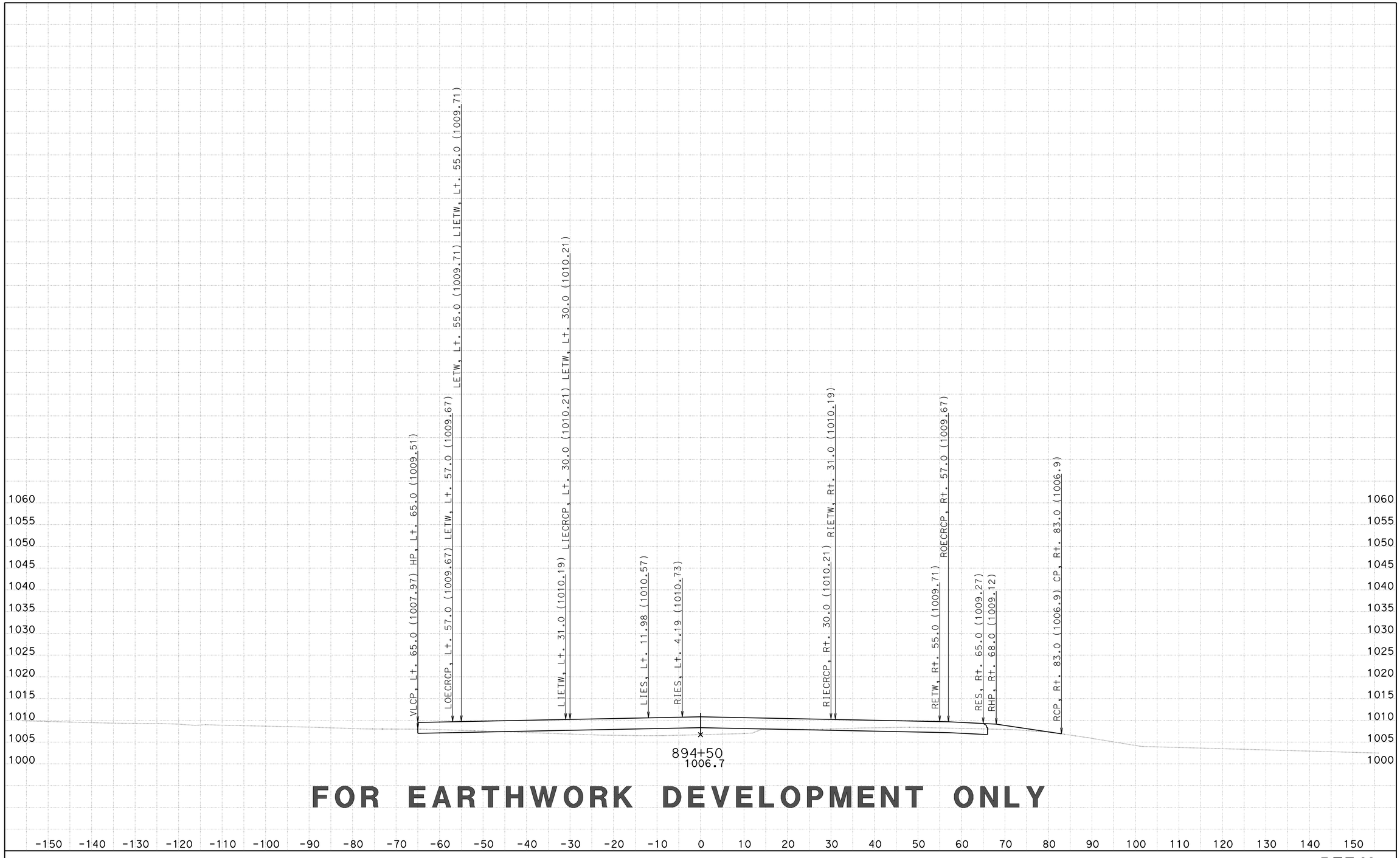

FOR EARTHWORK DEVELOPMENT ONLY

CREATED BY: D LOCKLING
DATE: 2/27/2015
KC Project: 46WH2B1 File: ..WH2B1\EAR\XS\wh2b1_fg+sub+feat.ear

CONTRACT: 05-330784
DIST/CO/RTE/PM: 05-SLO-46-46.0/50.2
PROJECT ID: 0512000076

SCALE: 1" = 10' Horiz.
1" = 10' Vert.

All Dimensions are US Survey Feet

RTE46
CROSS SECTIONS
SHEET 57 OF 418

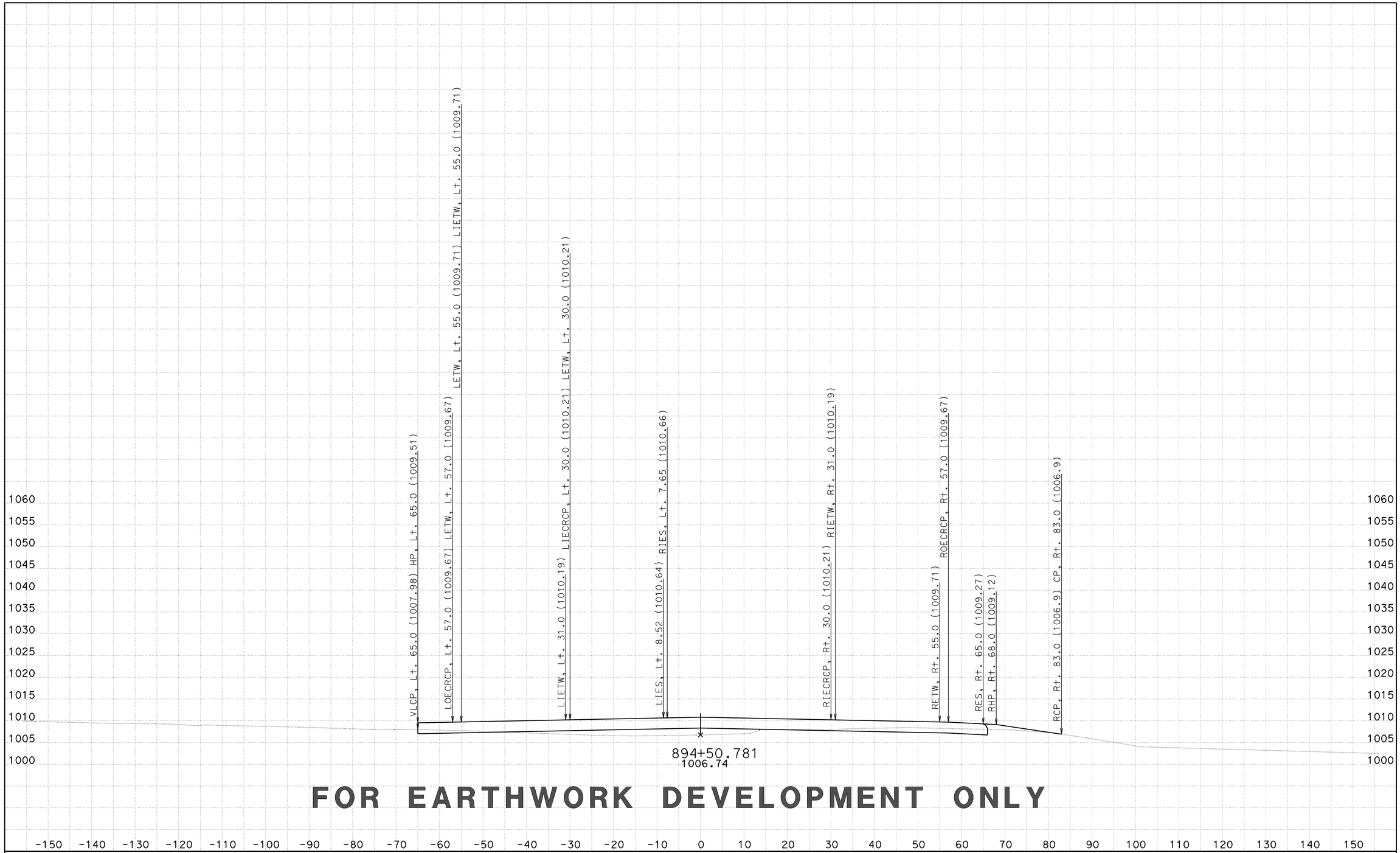

FOR EARTHWORK DEVELOPMENT ONLY

CREATED BY: D LOCKLING
DATE: 2/27/2015
KC Project: 46WH2B1 File: ..WH2B1\EAR\XS\wh2b1_fg+sub+feat.ear

CONTRACT: 05-330784
DIST/CO/RTE/PM: 05-SLO-46-46.0/50.2
PROJECT ID: 0512000076

SCALE: 1" = 10' Horiz.
1" = 10' Vert.
All Dimensions are US Survey Feet

RTE46
CROSS SECTIONS
SHEET 58 OF 418

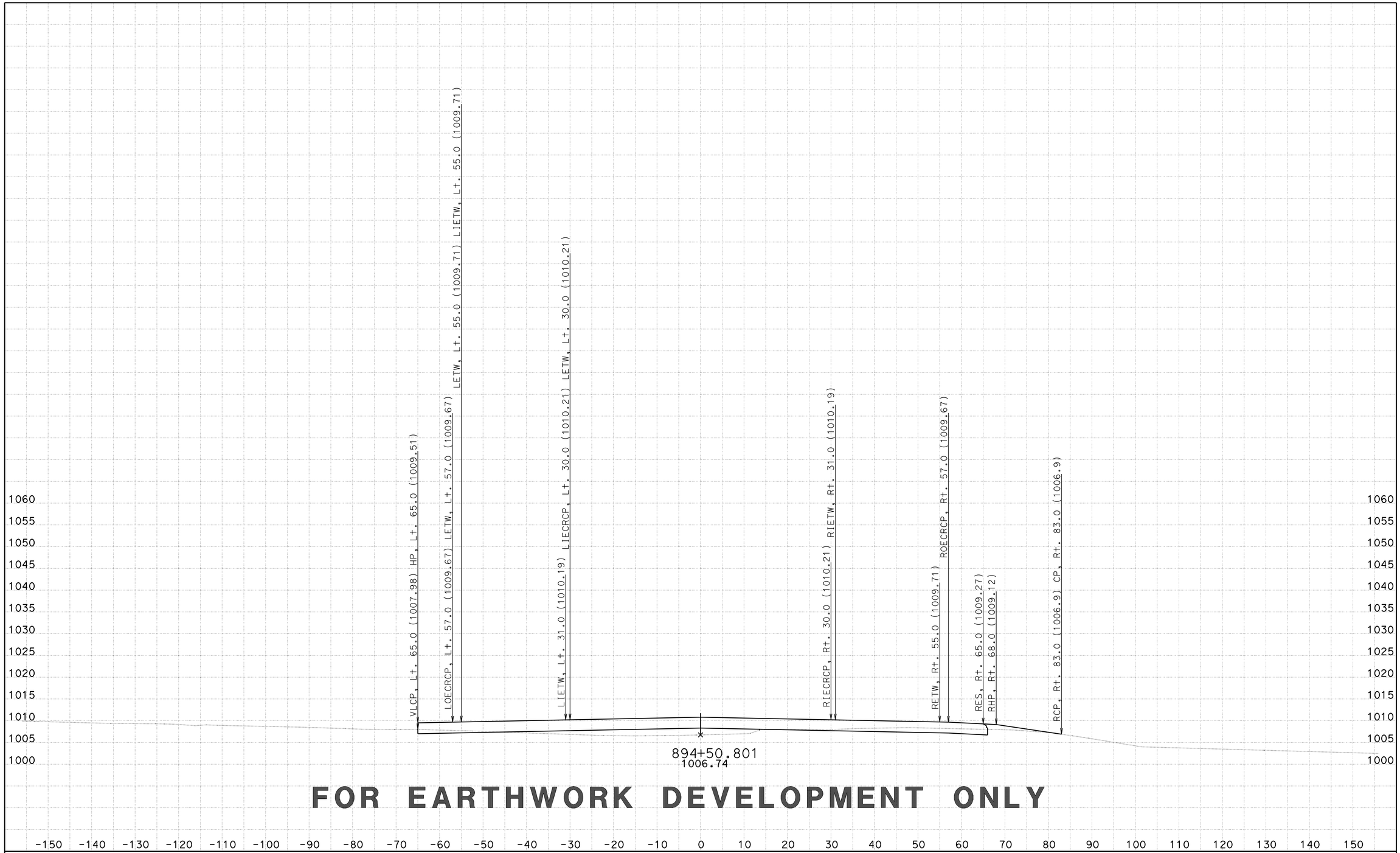

FOR EARTHWORK DEVELOPMENT ONLY

CREATED BY: D LOCKLING
DATE: 2/27/2015
KC Project: 46WH2B1 File: ..WH2B1\EAR\XS\wh2b1_fg+sub+feat.ear

CONTRACT: 05-330784
DIST/CO/RTE/PM: 05-SLO-46-46.0/50.2
PROJECT ID: 0512000076

SCALE: 1" = 10' Horiz.
1" = 10' Vert.
All Dimensions are US Survey Feet

RTE46
CROSS SECTIONS
SHEET 59 OF 418

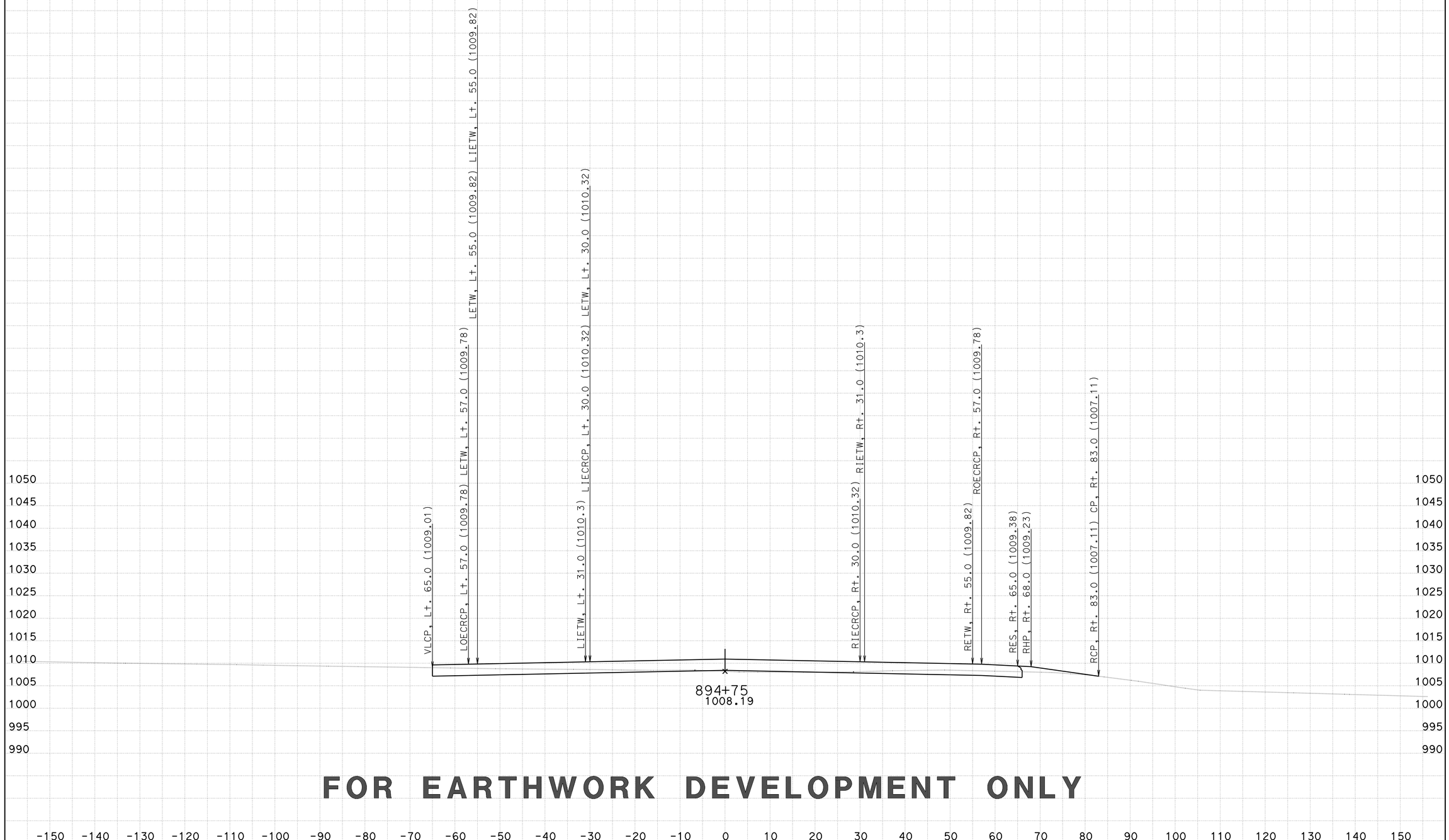

FOR EARTHWORK DEVELOPMENT ONLY

CREATED BY: D LOCKLING
DATE: 2/27/2015
KC Project: 46WH2B1 File: ..WH2B1\EAR\XS\wh2b1_fg+sub+feat.ear

CONTRACT: 05-330784
DIST/CO/RTE/PM: 05-SLO-46-46.0/50.2
PROJECT ID: 0512000076

SCALE: 1" = 10' Horiz.
1" = 10' Vert.

All Dimensions are US Survey Feet

RTE46
CROSS SECTIONS
SHEET 60 OF 418

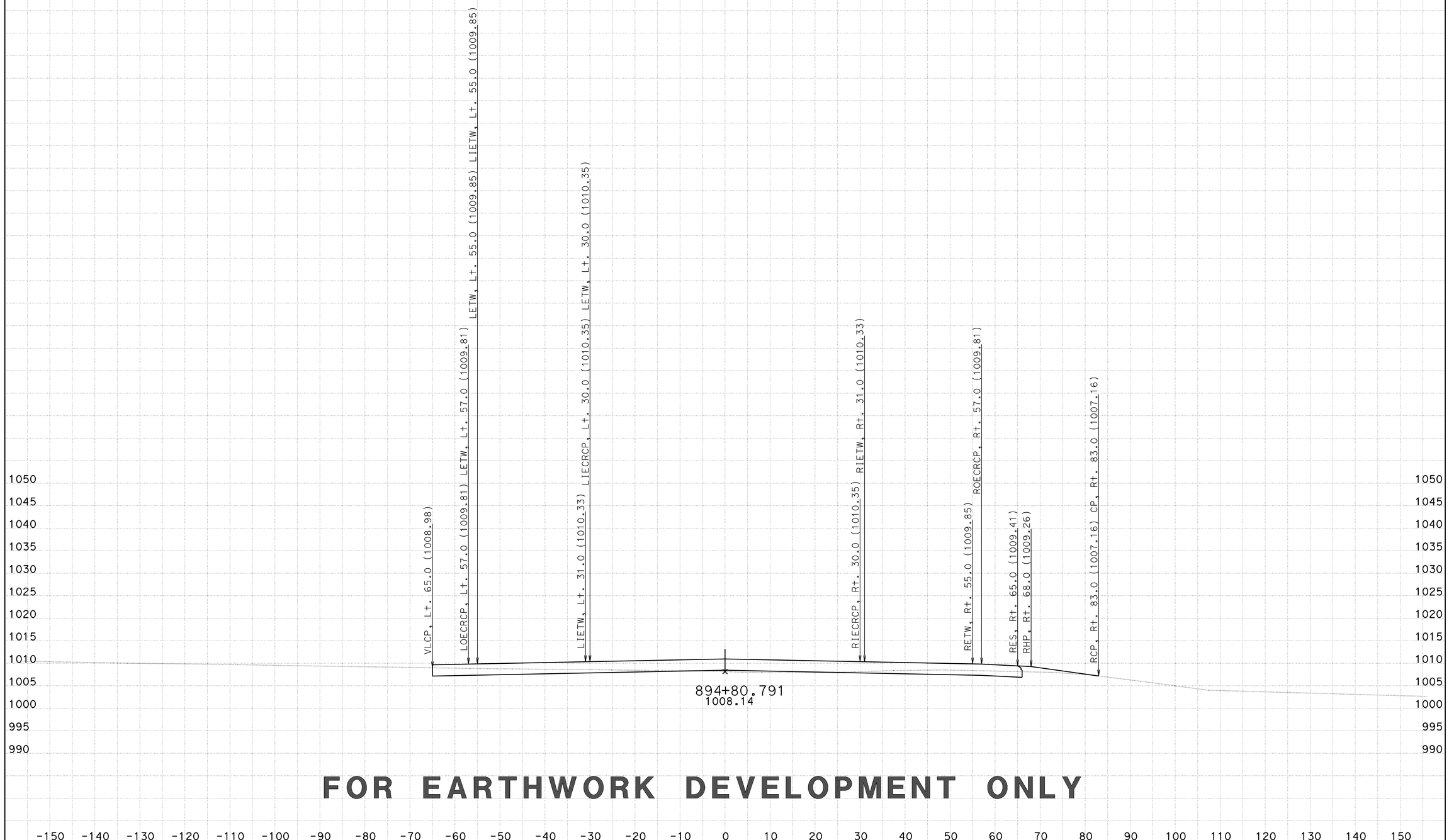

FOR EARTHWORK DEVELOPMENT ONLY

CREATED BY: D LOCKLING
DATE: 2/27/2015
KC Project: 46WH2B1 File: ..WH2B1\EAR\XS\wh2b1_fg+sub+feat.ear

CONTRACT: 05-330784
DIST/CO/RTE/PM: 05-SLO-46-46.0/50.2
PROJECT ID: 0512000076

SCALE: 1" = 10' Horiz.
1" = 10' Vert.

All Dimensions are US Survey Feet

RTE46
CROSS SECTIONS
SHEET 61 OF 418

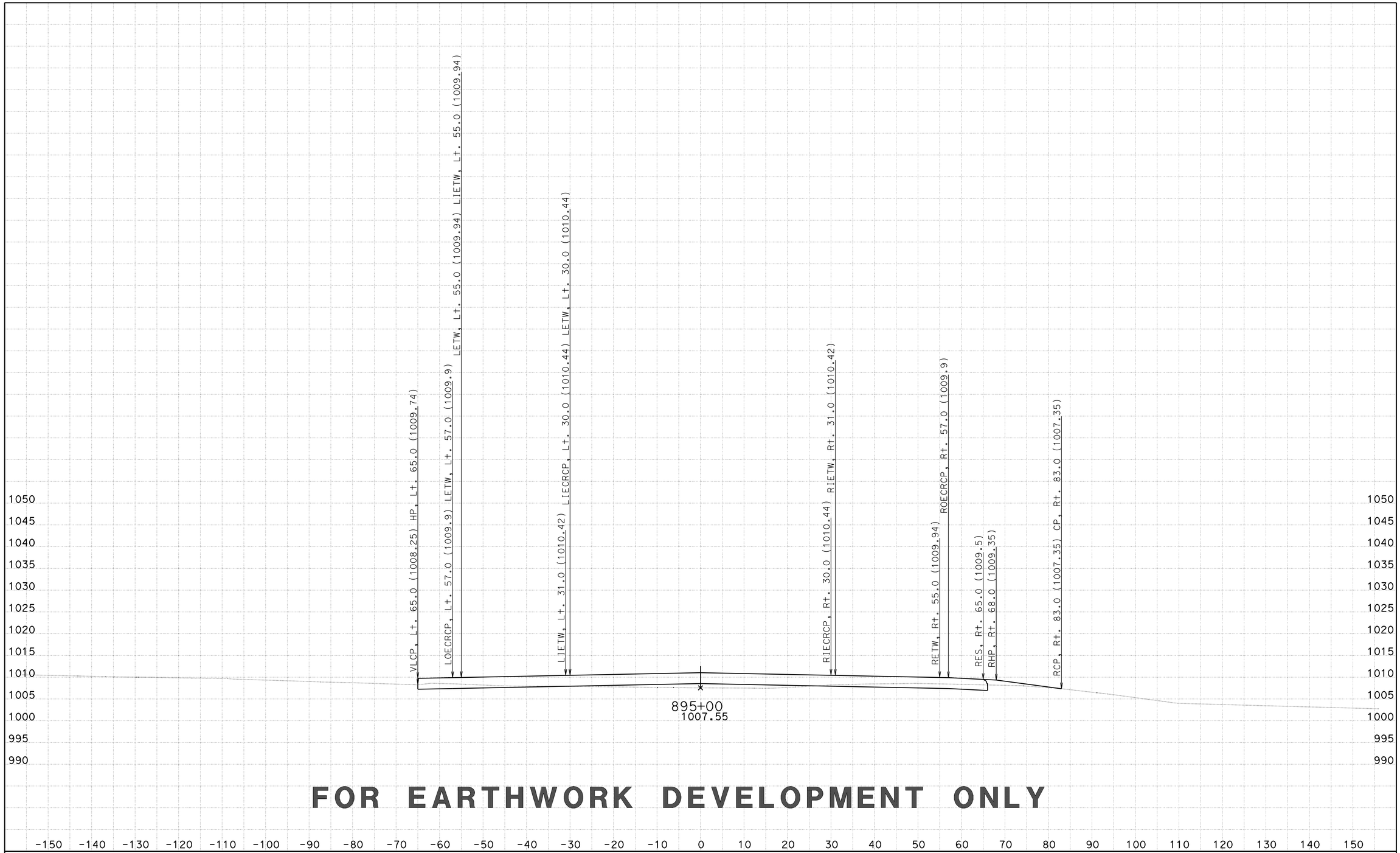

FOR EARTHWORK DEVELOPMENT ONLY

CREATED BY: D LOCKLING
DATE: 2/27/2015
KC Project: 46WH2B1 File: ..WH2B1\EAR\XS\wh2b1_fg+sub+feat.ear

CONTRACT: 05-330784
DIST/CO/RTE/PM: 05-SLO-46-46.0/50.2
PROJECT ID: 0512000076

SCALE: 1" = 10' Horiz.
1" = 10' Vert.

All Dimensions are US Survey Feet

RTE46
CROSS SECTIONS
SHEET 62 OF 418

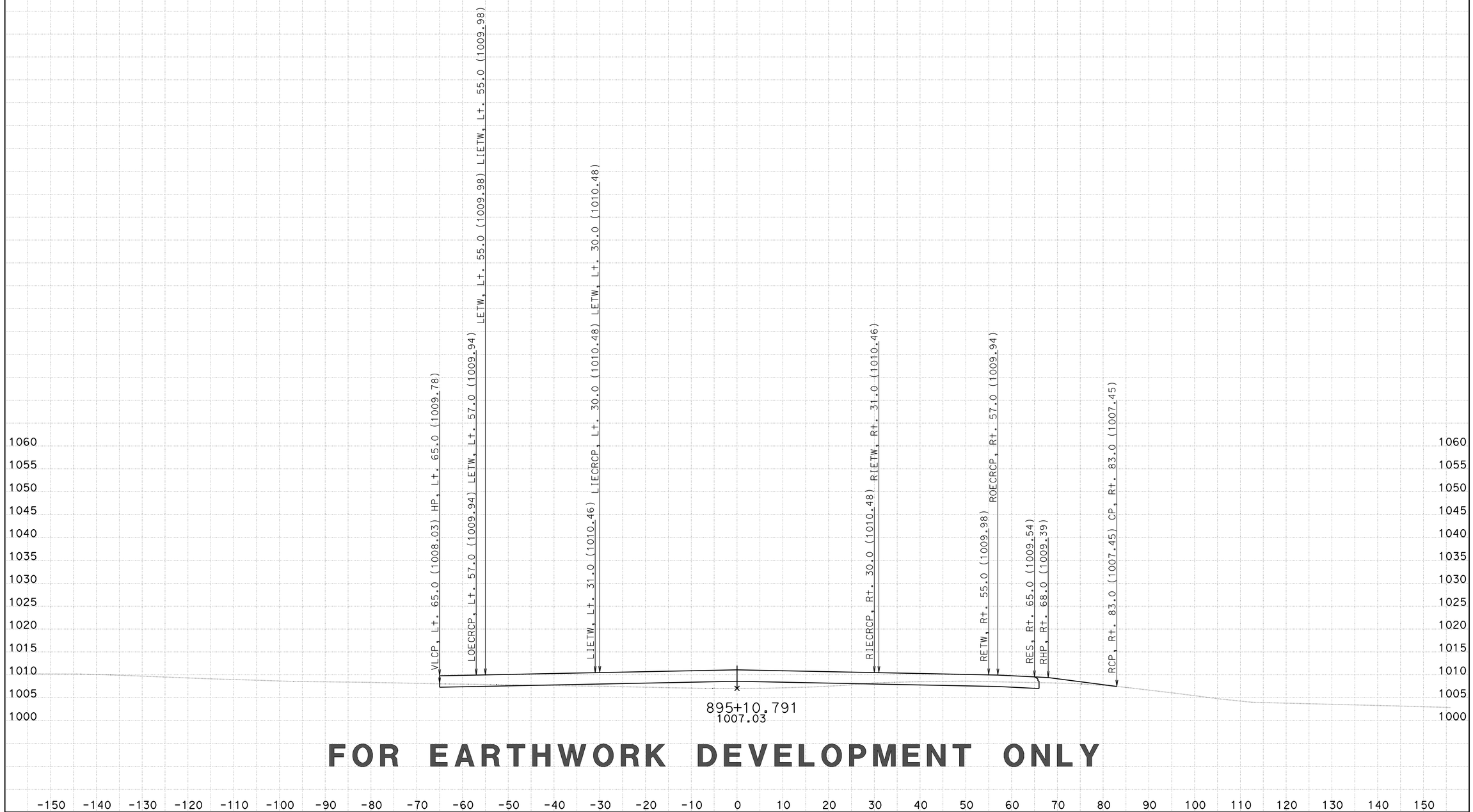

FOR EARTHWORK DEVELOPMENT ONLY

CREATED BY: D LOCKLING
DATE: 2/27/2015
KC Project: 46WH2B1 File: ..WH2B1\EAR\XS\wh2b1_fg+sub+feat.ear

CONTRACT: 05-330784
DIST/CO/RTE/PM: 05-SLO-46-46.0/50.2
PROJECT ID: 0512000076

SCALE: 1" = 10' Horiz.
1" = 10' Vert.

All Dimensions are US Survey Feet

RTE46
CROSS SECTIONS
SHEET 63 OF 418

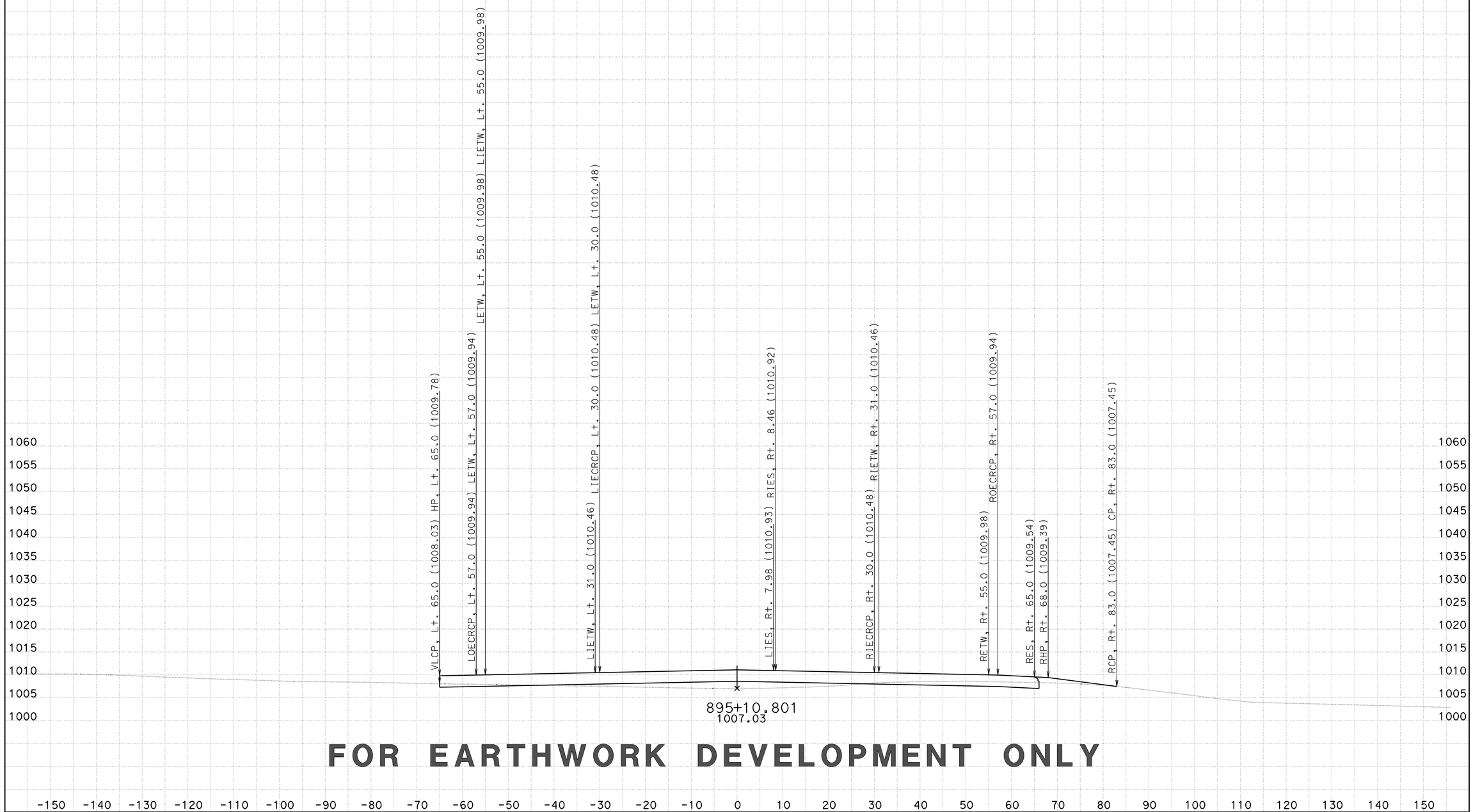

FOR EARTHWORK DEVELOPMENT ONLY

CREATED BY: D LOCKLING
DATE: 2/27/2015
KC Project: 46WH2B1 File: ..WH2B1\EAR\XS\wh2b1_fg+sub+feat.ear

CONTRACT: 05-330784
DIST/CO/RTE/PM: 05-SLO-46-46.0/50.2
PROJECT ID: 0512000076

SCALE: 1" = 10' Horiz.
1" = 10' Vert.

All Dimensions are US Survey Feet

RTE46
CROSS SECTIONS
SHEET 64 OF 418

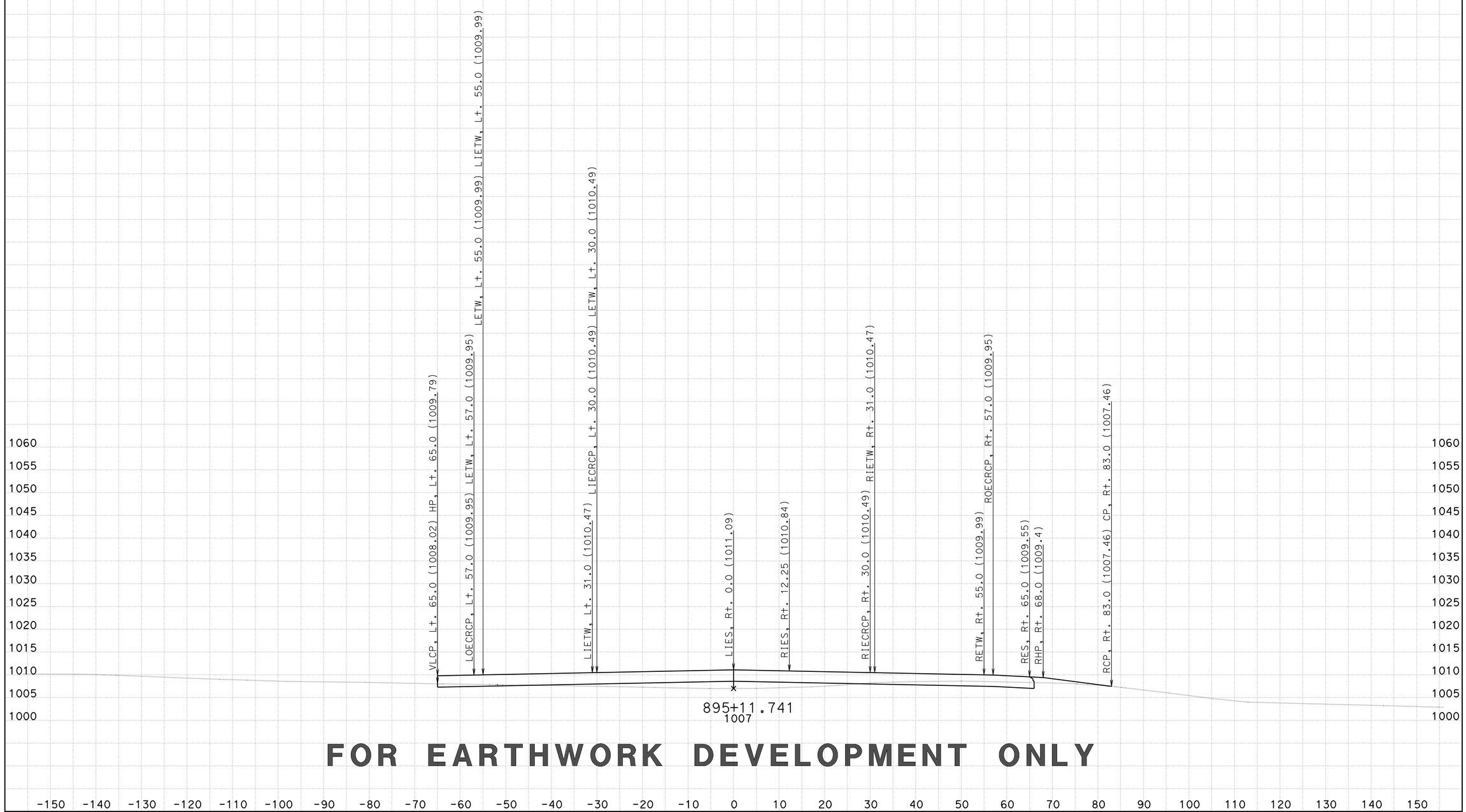

FOR EARTHWORK DEVELOPMENT ONLY

CREATED BY: D LOCKLING
DATE: 2/27/2015
KC Project: 46WH2B1 File: ..WH2B1\EAR\XS\wh2b1_fg+sub+feat.ear

CONTRACT: 05-330784
DIST/CO/RTE/PM: 05-SLO-46-46.0/50.2
PROJECT ID: 0512000076

SCALE: 1" = 10' Horiz.
1" = 10' Vert.

All Dimensions are US Survey Feet

RTE46
CROSS SECTIONS
SHEET 65 OF 418

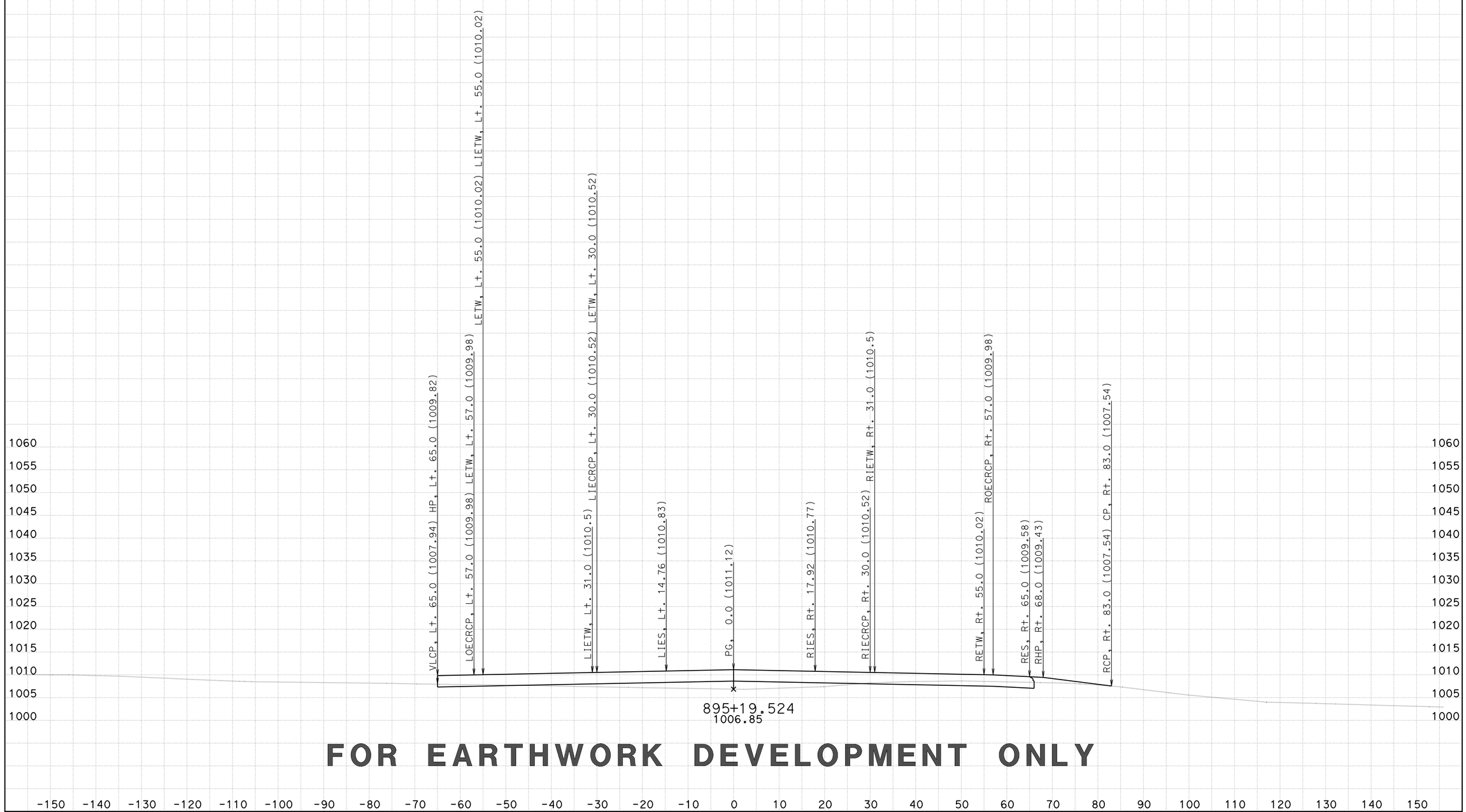

FOR EARTHWORK DEVELOPMENT ONLY

CREATED BY: D LOCKLING
DATE: 2/27/2015
KC Project: 46WH2B1 File: ..WH2B1\EAR\XS\wh2b1_fg+sub+feat.ear

CONTRACT: 05-330784
DIST/CO/RTE/PM: 05-SLO-46-46.0/50.2
PROJECT ID: 0512000076

SCALE: 1" = 10' Horiz.
1" = 10' Vert.

All Dimensions are US Survey Feet

RTE46
CROSS SECTIONS
SHEET 66 OF 418

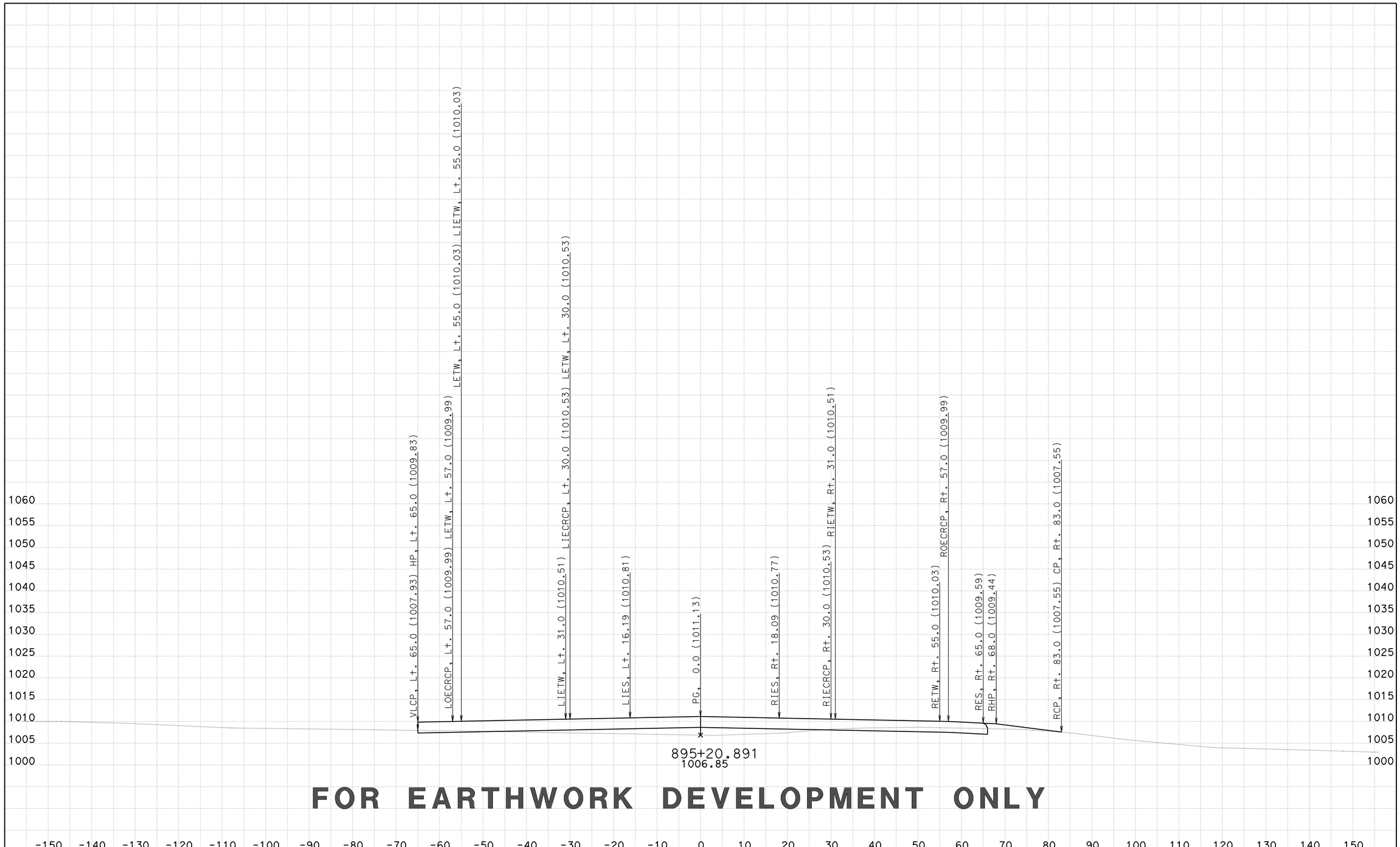

FOR EARTHWORK DEVELOPMENT ONLY

CREATED BY: D LOCKLING
DATE: 2/27/2015
KC Project: 46WH2B1 File: ..WH2B1\EAR\XS\wh2b1_fg+sub+feat.ear

CONTRACT: 05-330784
DIST/CO/RTE/PM: 05-SLO-46-46.0/50.2
PROJECT ID: 0512000076

SCALE: 1" = 10' Horiz.
1" = 10' Vert.

All Dimensions are US Survey Feet

RTE46
CROSS SECTIONS
SHEET 67 OF 418

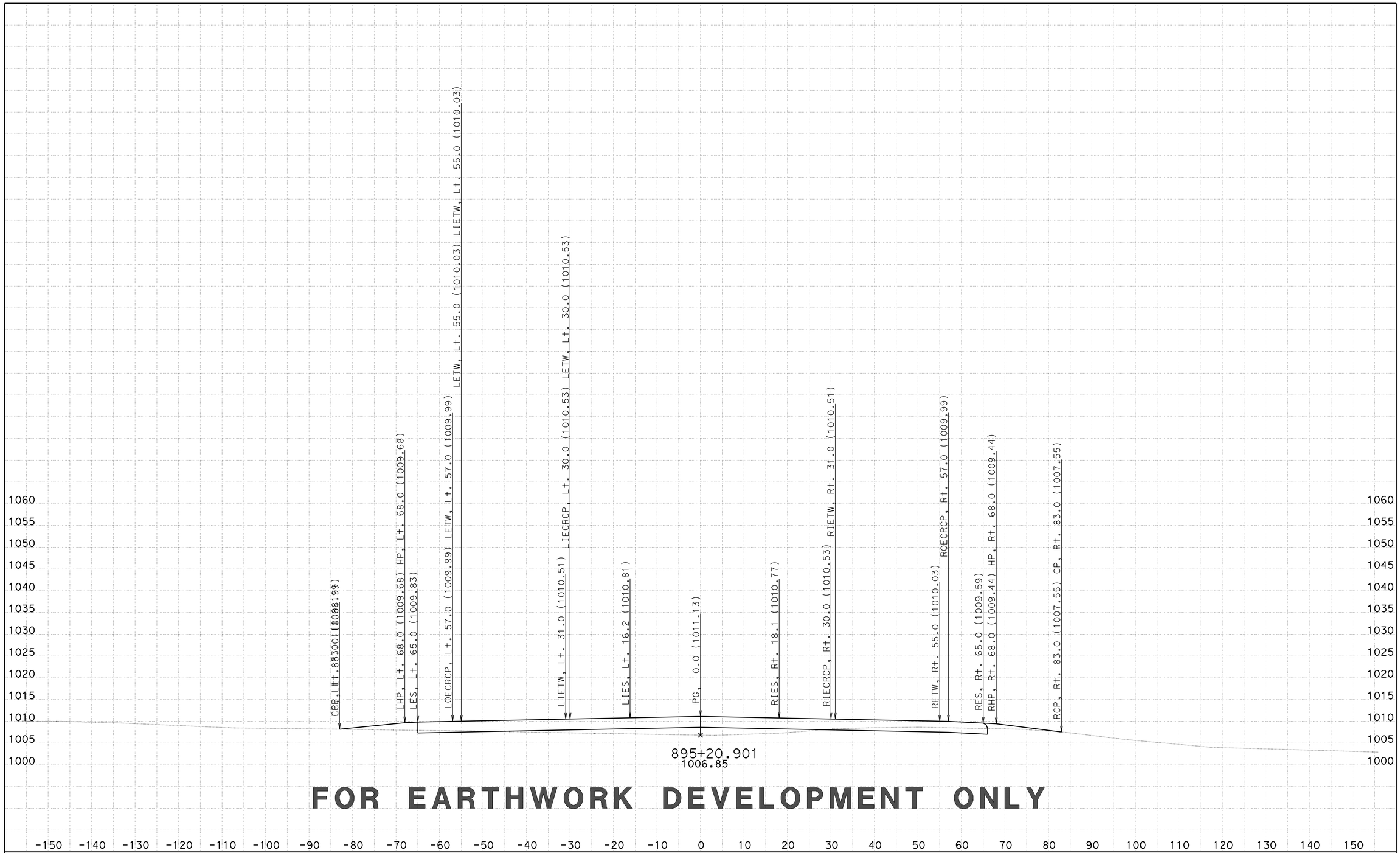

FOR EARTHWORK DEVELOPMENT ONLY

CREATED BY: D LOCKLING
DATE: 2/27/2015
KC Project: 46WH2B1 File: ..WH2B1\EAR\XS\wh2b1_fg+sub+feat.ear

CONTRACT: 05-330784
DIST/CO/RTE/PM: 05-SLO-46-46.0/50.2
PROJECT ID: 0512000076

SCALE: 1" = 10' Horiz.
1" = 10' Vert.

All Dimensions are US Survey Feet

RTE46
CROSS SECTIONS
SHEET 68 OF 418

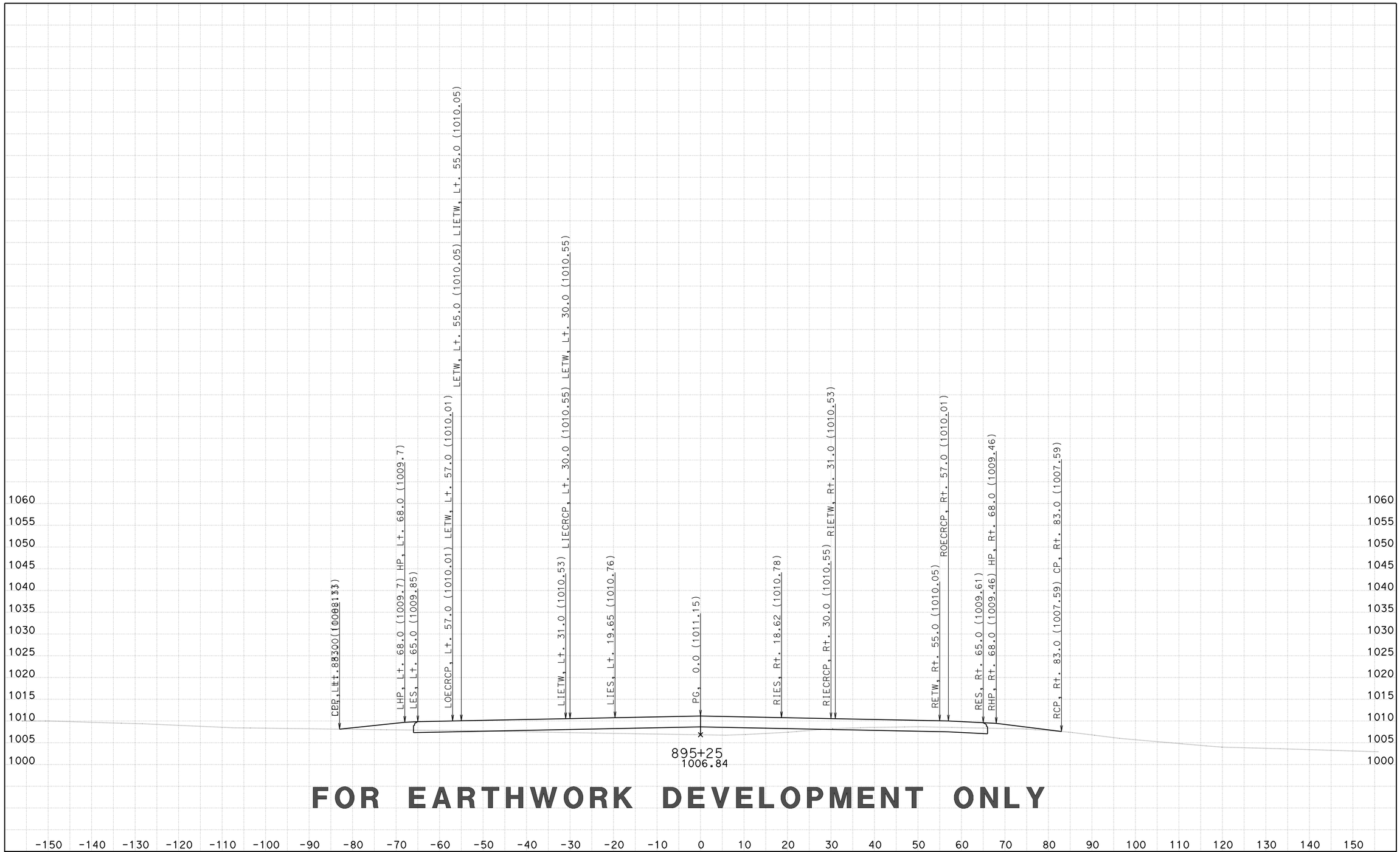

FOR EARTHWORK DEVELOPMENT ONLY

CREATED BY: D LOCKLING
DATE: 2/27/2015
KC Project: 46WH2B1 File: ..WH2B1\EAR\XS\wh2b1_fg+sub+feat.ear

CONTRACT: 05-330784
DIST/CO/RTE/PM: 05-SLO-46-46.0/50.2
PROJECT ID: 0512000076

SCALE: 1" = 10' Horiz.
1" = 10' Vert.

All Dimensions are US Survey Feet

RTE46
CROSS SECTIONS

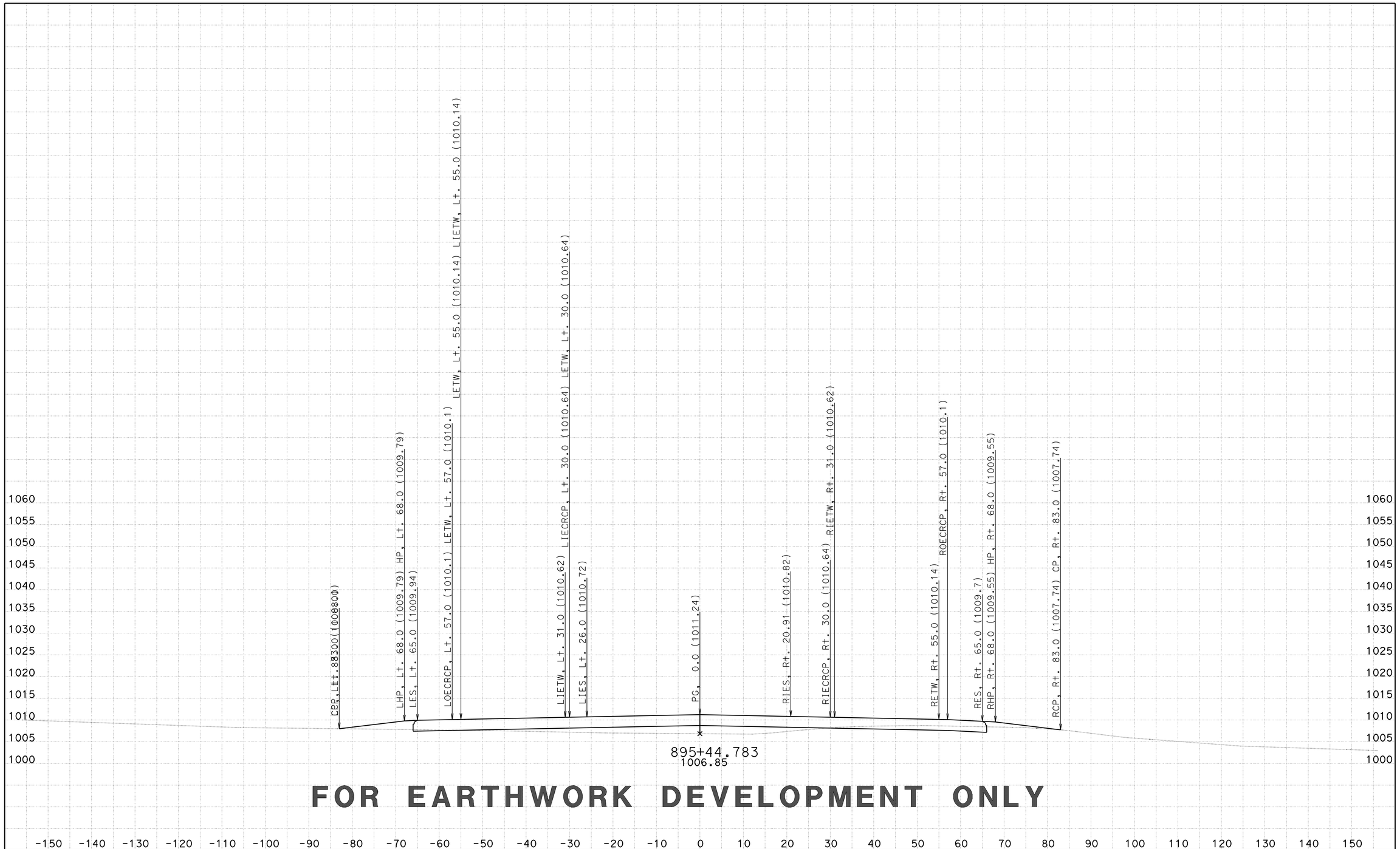

FOR EARTHWORK DEVELOPMENT ONLY

CREATED BY: D LOCKLING
DATE: 2/27/2015
KC Project: 46WH2B1 File: ..WH2B1\EAR\XS\wh2b1_fg+sub+feat.ear

CONTRACT: 05-330784
DIST/CO/RTE/PM: 05-SLO-46-46.0/50.2
PROJECT ID: 0512000076

SCALE: 1" = 10' Horiz.
1" = 10' Vert.

All Dimensions are US Survey Feet

RTE46
CROSS SECTIONS
SHEET 70 OF 418

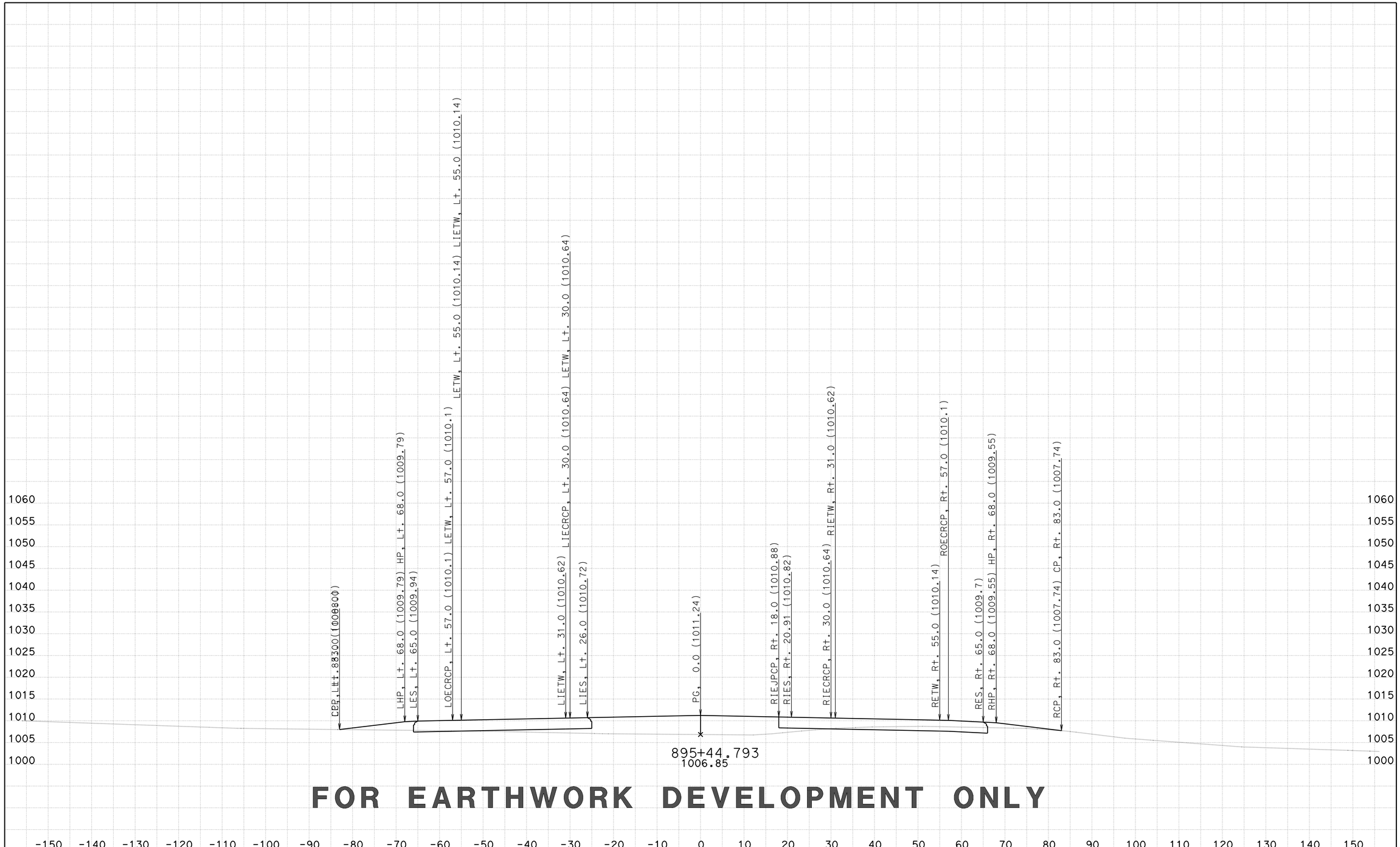

FOR EARTHWORK DEVELOPMENT ONLY

CREATED BY: D LOCKLING
DATE: 2/27/2015
KC Project: 46WH2B1 File: ..WH2B1\EAR\XS\wh2b1_fg+sub+feat.ear

CONTRACT: 05-330784
DIST/CO/RTE/PM: 05-SLO-46-46.0/50.2
PROJECT ID: 0512000076

SCALE: 1" = 10' Horiz.
1" = 10' Vert.

All Dimensions are US Survey Feet

RTE46
CROSS SECTIONS
SHEET 71 OF 418

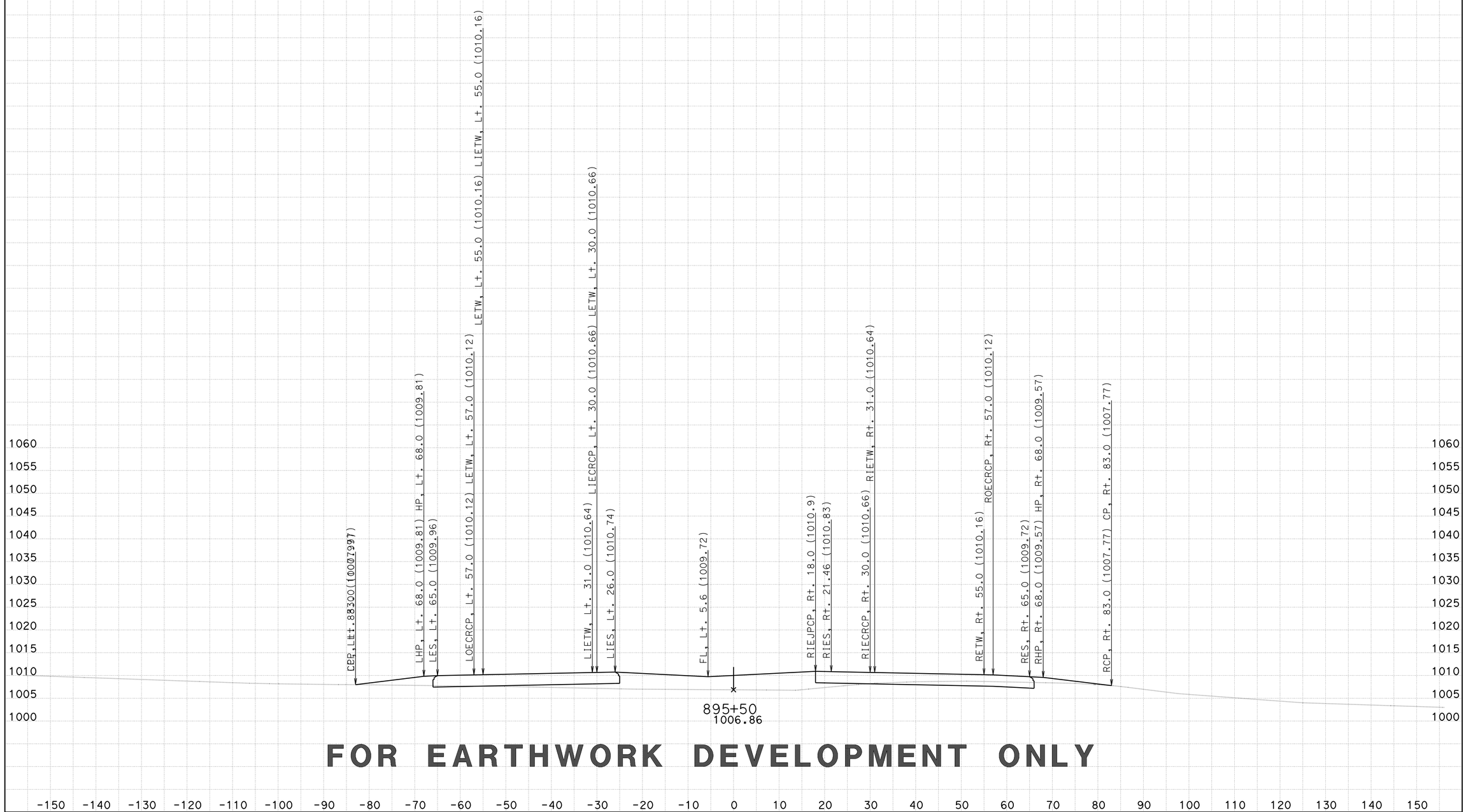

FOR EARTHWORK DEVELOPMENT ONLY

CREATED BY: D LOCKLING
DATE: 2/27/2015
KC Project: 46WH2B1 File: ..WH2B1\EAR\XS\wh2b1_fg+sub+feat.ear

CONTRACT: 05-330784
DIST/CO/RTE/PM: 05-SLO-46-46.0/50.2
PROJECT ID: 0512000076

SCALE: 1" = 10' Horiz.
1" = 10' Vert.

All Dimensions are US Survey Feet

RTE46
CROSS SECTIONS
SHEET 72 OF 418

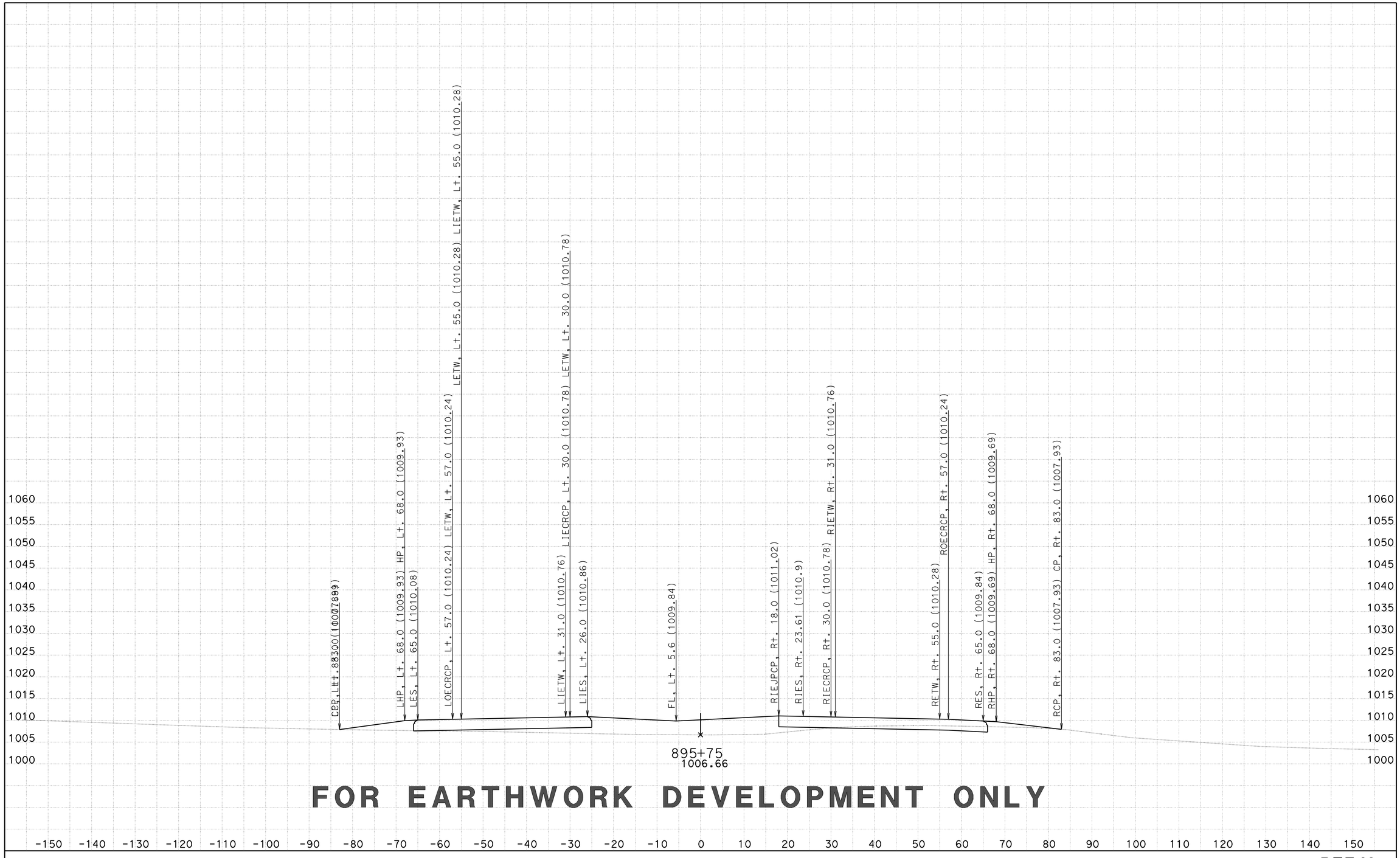

FOR EARTHWORK DEVELOPMENT ONLY

CREATED BY: D LOCKLING
DATE: 2/27/2015
KC Project: 46WH2B1 File: ..WH2B1\EAR\XS\wh2b1_fg+sub+feat.ear

CONTRACT: 05-330784
DIST/CO/RTE/PM: 05-SLO-46-46.0/50.2
PROJECT ID: 0512000076

SCALE: 1" = 10' Horiz.
1" = 10' Vert.
All Dimensions are US Survey Feet

RTE46
CROSS SECTIONS
SHEET 73 OF 418

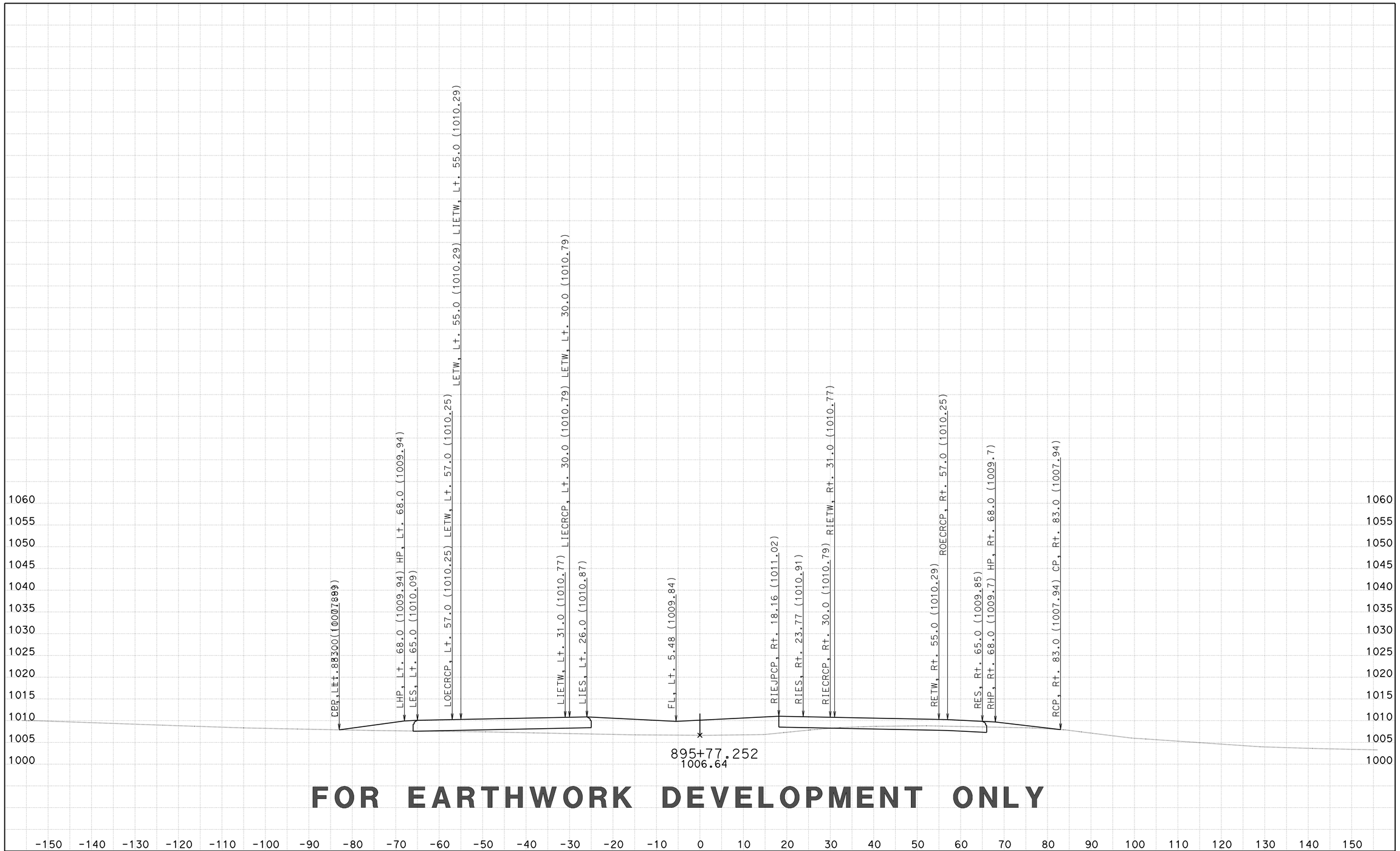

FOR EARTHWORK DEVELOPMENT ONLY

CREATED BY: D LOCKLING
DATE: 2/27/2015
KC Project: 46WH2B1 File: ..WH2B1\EAR\XS\wh2b1_fg+sub+feat.ear

CONTRACT: 05-330784
DIST/CO/RTE/PM: 05-SLO-46-46.0/50.2
PROJECT ID: 0512000076

SCALE: 1" = 10' Horiz.
1" = 10' Vert.

All Dimensions are US Survey Feet

RTE46
CROSS SECTIONS
SHEET 74 OF 418

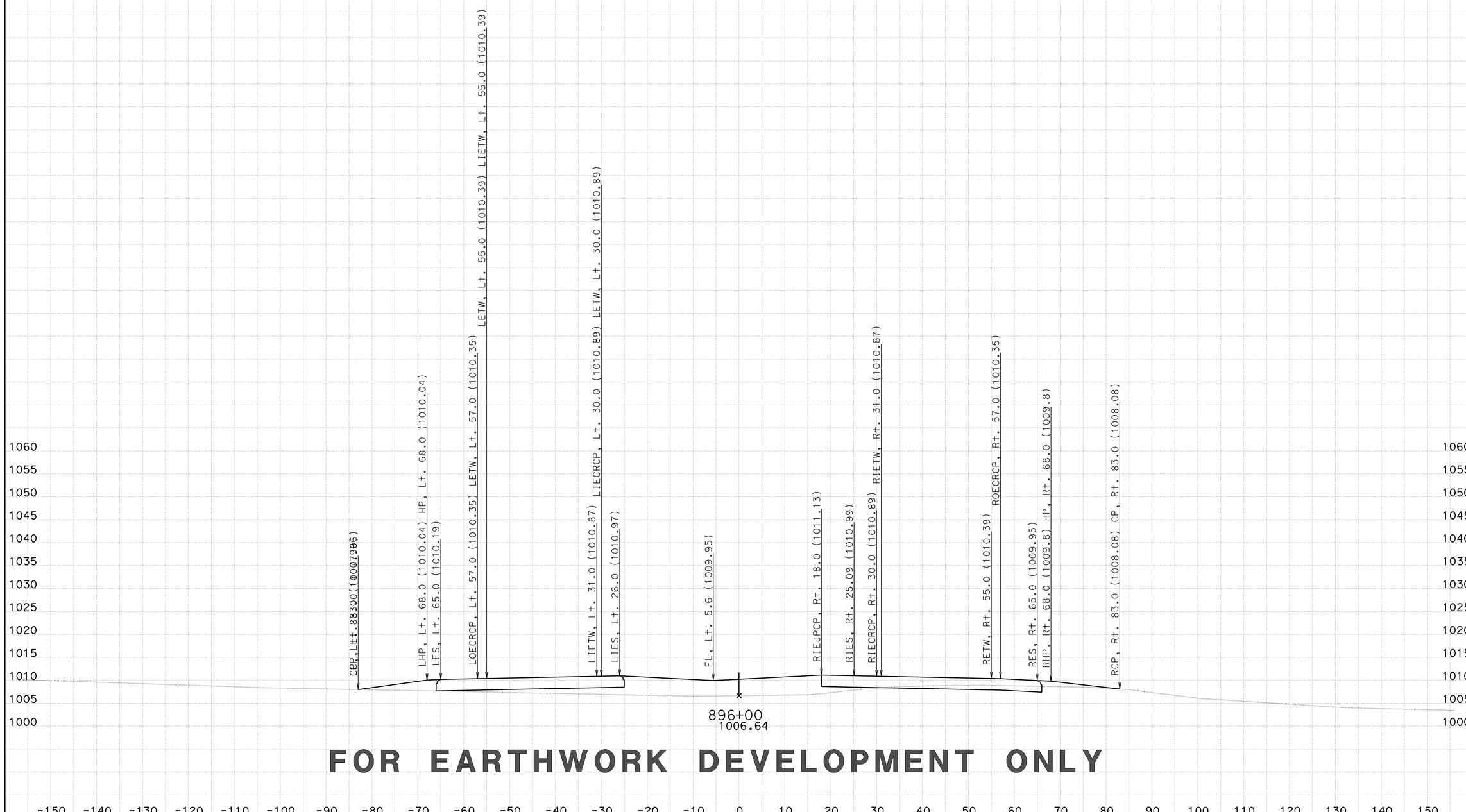

FOR EARTHWORK DEVELOPMENT ONLY

CREATED BY: D LOCKLING
DATE: 2/27/2015
KC Project: 46WH2B1 File: ..WH2B1\EAR\XS\wh2b1_fg+sub+feat.ear

CONTRACT: 05-330784
DIST/CO/RTE/PM: 05-SLO-46-46.0/50.2
PROJECT ID: 0512000076

SCALE: 1" = 10' Horiz.
1" = 10' Vert.

All Dimensions are US Survey Feet

RTE46
CROSS SECTIONS
SHEET 75 OF 418

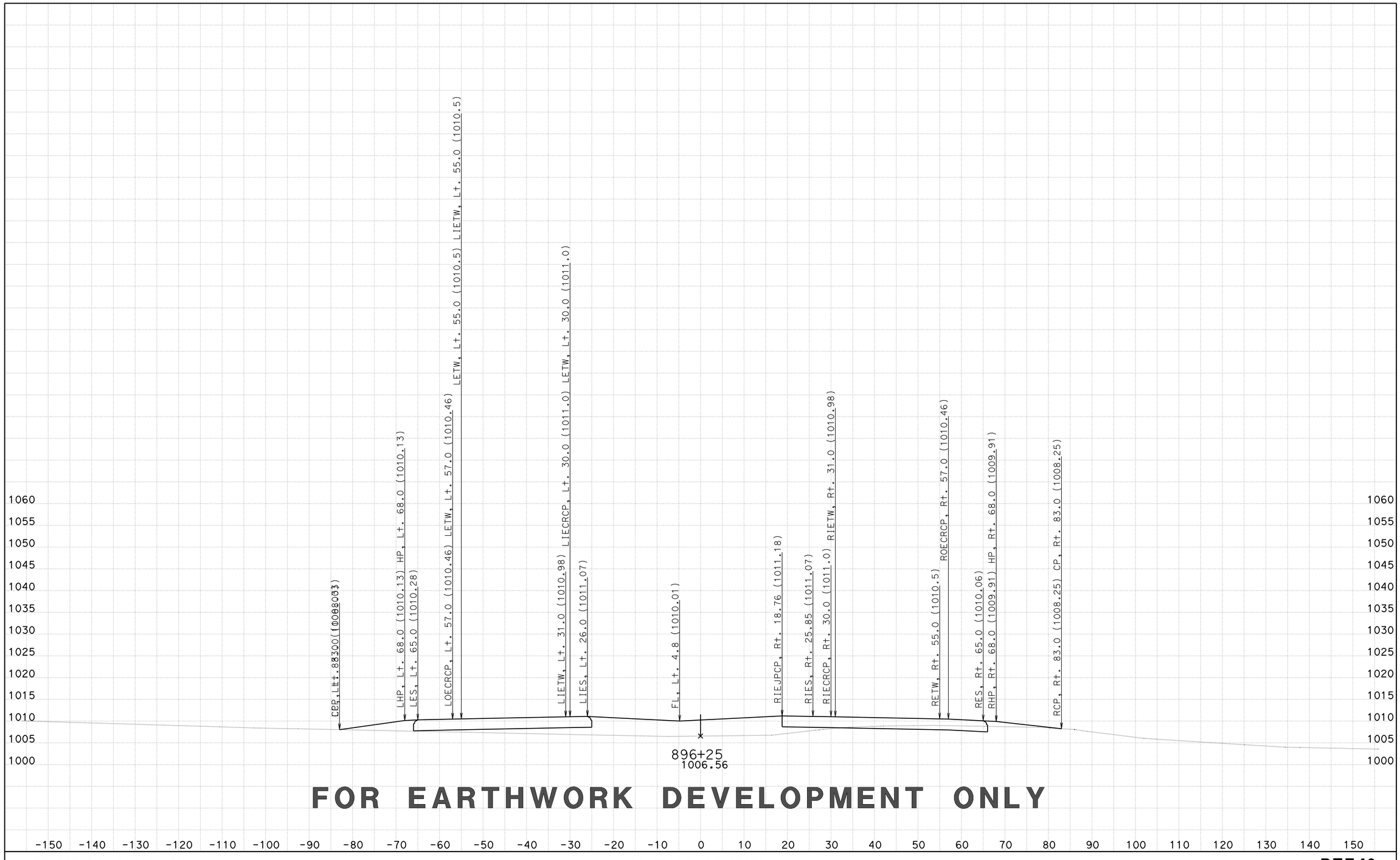

FOR EARTHWORK DEVELOPMENT ONLY

CREATED BY: D LOCKLING
DATE: 2/27/2015
KC Project: 46WH2B1 File: ..WH2B1\EAR\XS\wh2b1_fg+sub+feat.ear

CONTRACT: 05-330784
DIST/CO/RTE/PM: 05-SLO-46-46.0/50.2
PROJECT ID: 0512000076

SCALE: 1" = 10' Horiz.
1" = 10' Vert.

All Dimensions are US Survey Feet

RTE46
CROSS SECTIONS
SHEET 76 OF 418

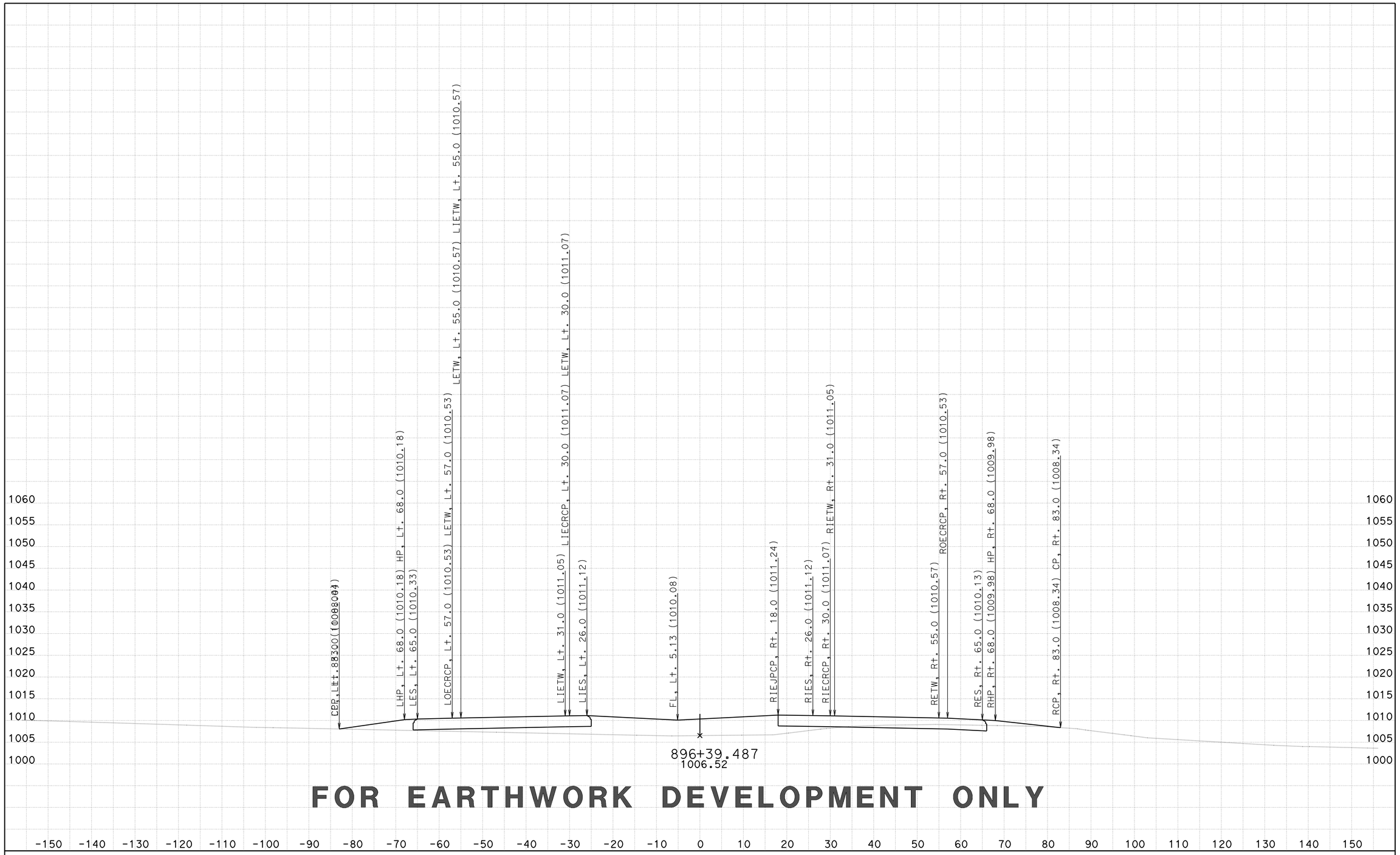

FOR EARTHWORK DEVELOPMENT ONLY

CREATED BY: D LOCKLING
DATE: 2/27/2015
KC Project: 46WH2B1 File: ..WH2B1\EAR\XS\wh2b1_fg+sub+feat.ear

CONTRACT: 05-330784
DIST/CO/RTE/PM: 05-SLO-46-46.0/50.2
PROJECT ID: 0512000076

SCALE: 1" = 10' Horiz.
1" = 10' Vert.

All Dimensions are US Survey Feet

RTE46
CROSS SECTIONS
SHEET 77 OF 418

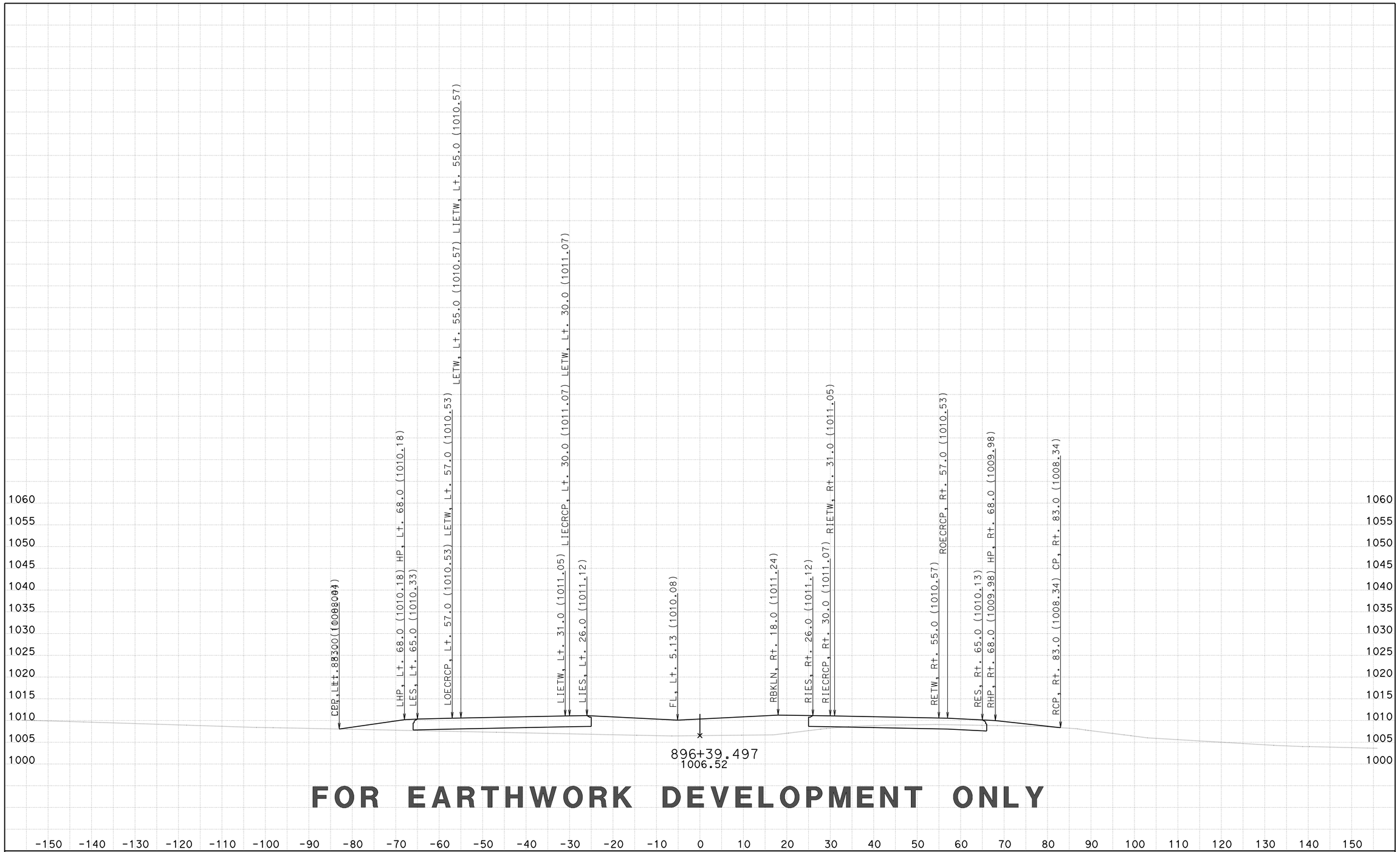

FOR EARTHWORK DEVELOPMENT ONLY

CREATED BY: D LOCKLING
DATE: 2/27/2015
KC Project: 46WH2B1 File: ..WH2B1\EAR\XS\wh2b1_fg+sub+feat.ear

CONTRACT: 05-330784
DIST/CO/RTE/PM: 05-SLO-46-46.0/50.2
PROJECT ID: 0512000076

SCALE: 1" = 10' Horiz.
1" = 10' Vert.

All Dimensions are US Survey Feet

RTE46
CROSS SECTIONS
SHEET 78 OF 418

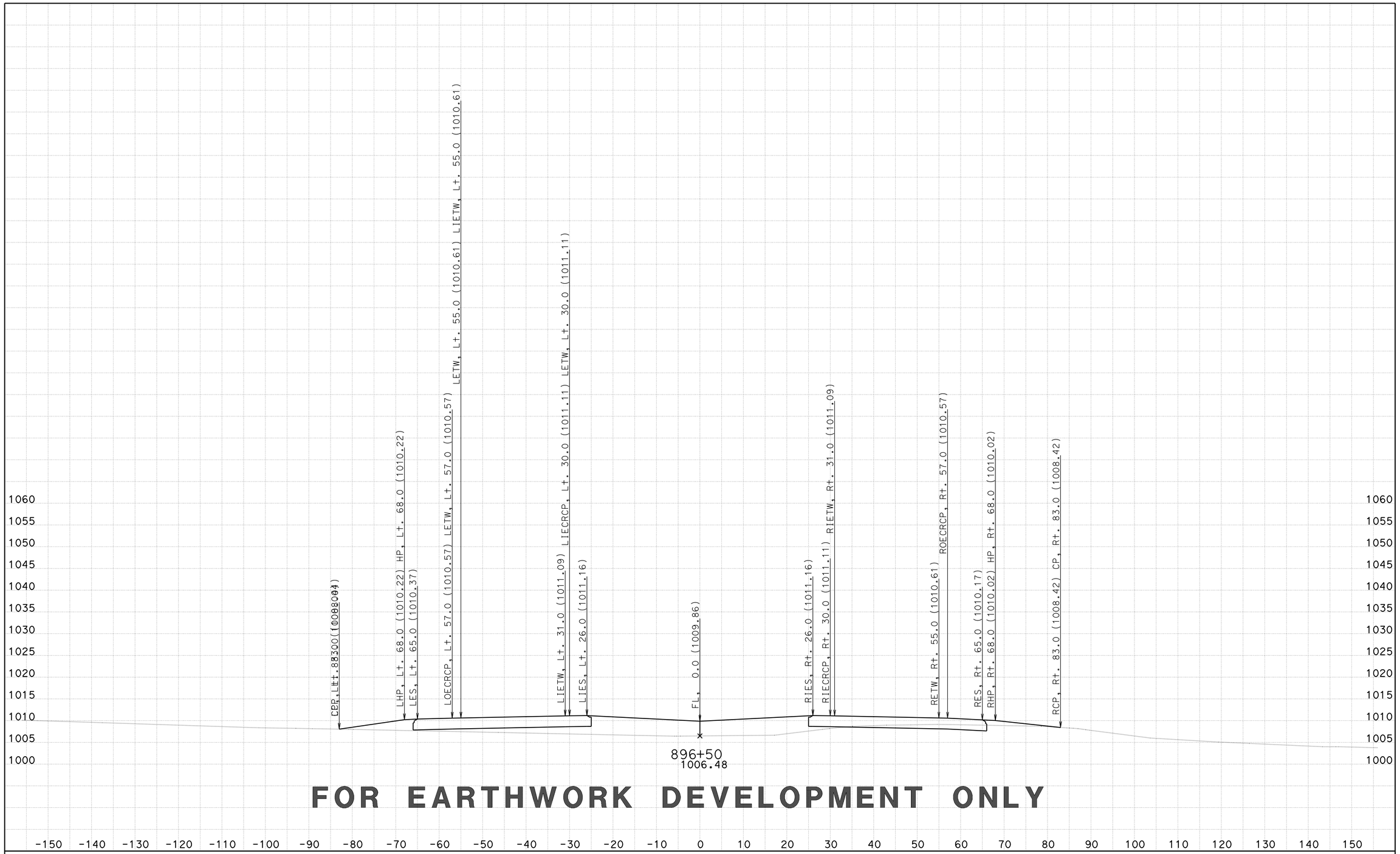

FOR EARTHWORK DEVELOPMENT ONLY

CREATED BY: D LOCKLING
DATE: 2/27/2015
KC Project: 46WH2B1 File: ..WH2B1\EAR\XS\wh2b1_fg+sub+feat.ear

CONTRACT: 05-330784
DIST/CO/RTE/PM: 05-SLO-46-46.0/50.2
PROJECT ID: 0512000076

SCALE: 1" = 10' Horiz.
1" = 10' Vert.

All Dimensions are US Survey Feet

RTE46
CROSS SECTIONS
SHEET 79 OF 418

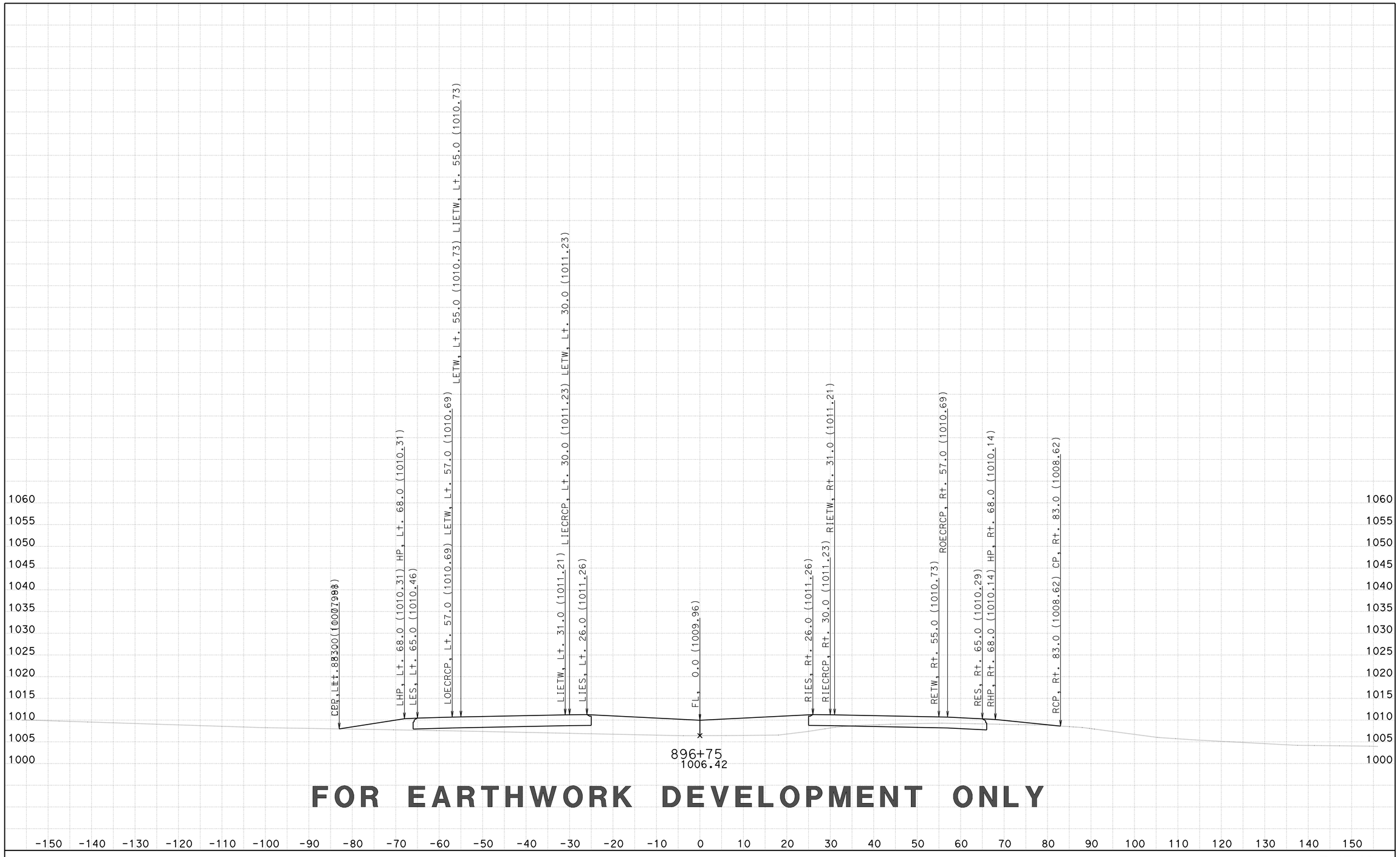

FOR EARTHWORK DEVELOPMENT ONLY

CREATED BY: D LOCKLING
DATE: 2/27/2015
KC Project: 46WH2B1 File: ..WH2B1\EAR\XS\wh2b1_fg+sub+feat.ear

CONTRACT: 05-330784
DIST/CO/RTE/PM: 05-SLO-46-46.0/50.2
PROJECT ID: 0512000076

SCALE: 1" = 10' Horiz.
1" = 10' Vert.

All Dimensions are US Survey Feet

RTE46
CROSS SECTIONS
SHEET 80 OF 418

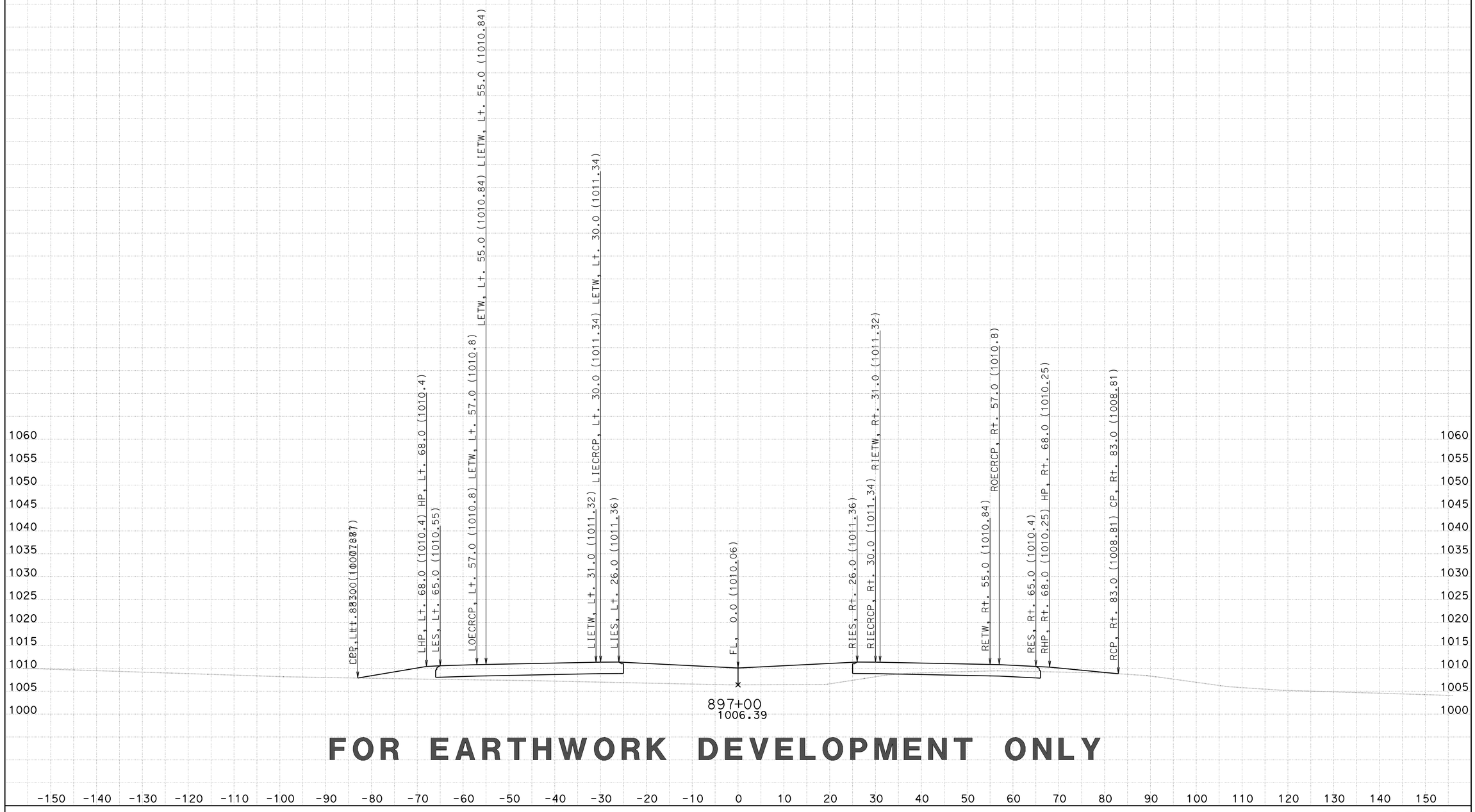

FOR EARTHWORK DEVELOPMENT ONLY

CREATED BY: D LOCKLING
DATE: 2/27/2015
KC Project: 46WH2B1 File: ..WH2B1\EAR\XS\wh2b1_fg+sub+feat.ear

CONTRACT: 05-330784
DIST/CO/RTE/PM: 05-SLO-46-46.0/50.2
PROJECT ID: 0512000076

SCALE: 1" = 10' Horiz.
1" = 10' Vert.

All Dimensions are US Survey Feet

RTE46
CROSS SECTIONS
SHEET 81 OF 418

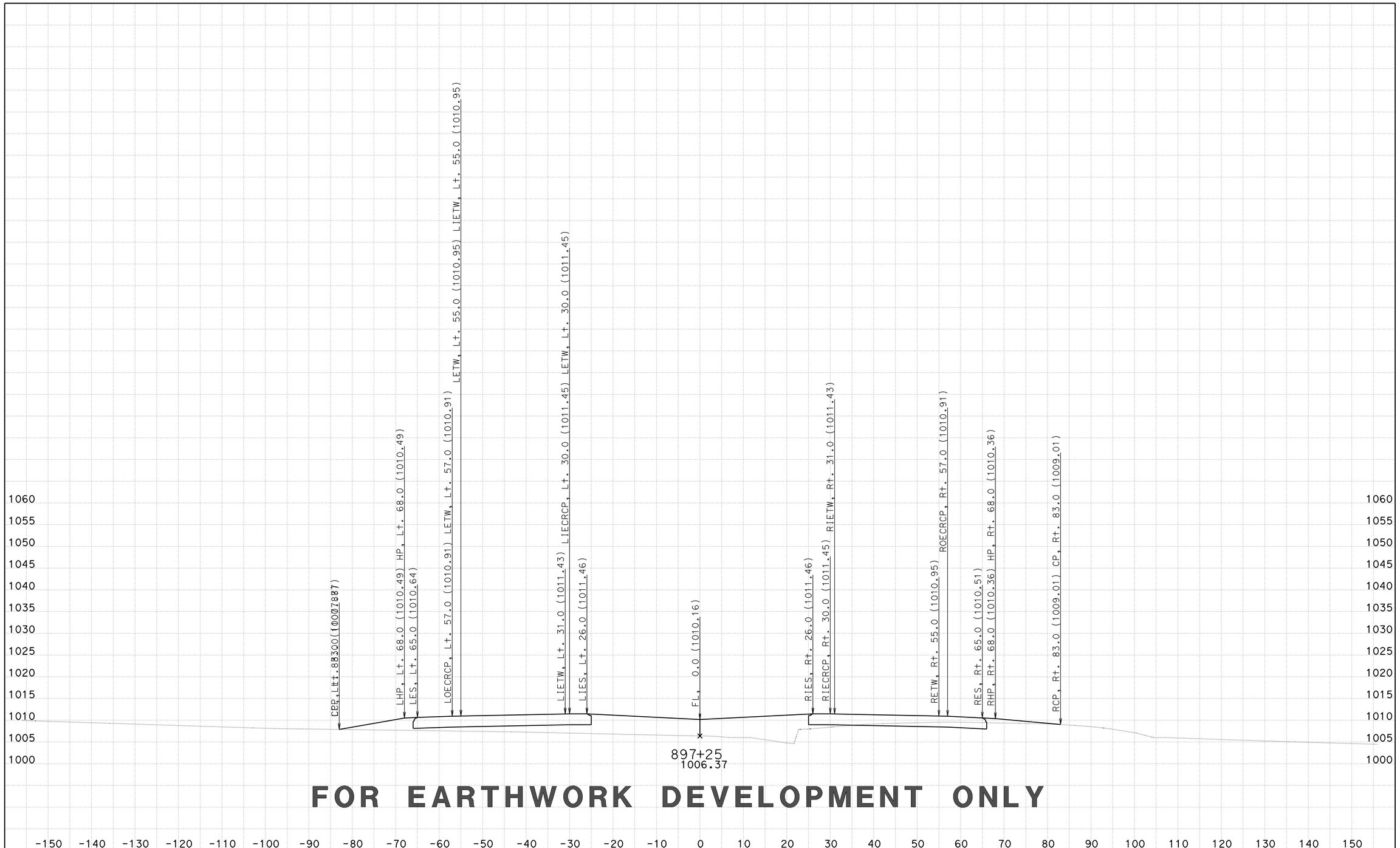

FOR EARTHWORK DEVELOPMENT ONLY

CREATED BY: D LOCKLING
DATE: 2/27/2015
KC Project: 46WH2B1 File: ..WH2B1\EAR\XS\wh2b1_fg+sub+feat.ear

CONTRACT: 05-330784
DIST/CO/RTE/PM: 05-SLO-46-46.0/50.2
PROJECT ID: 0512000076

SCALE: 1" = 10' Horiz.
1" = 10' Vert.

All Dimensions are US Survey Feet

RTE46
CROSS SECTIONS
SHEET 82 OF 418

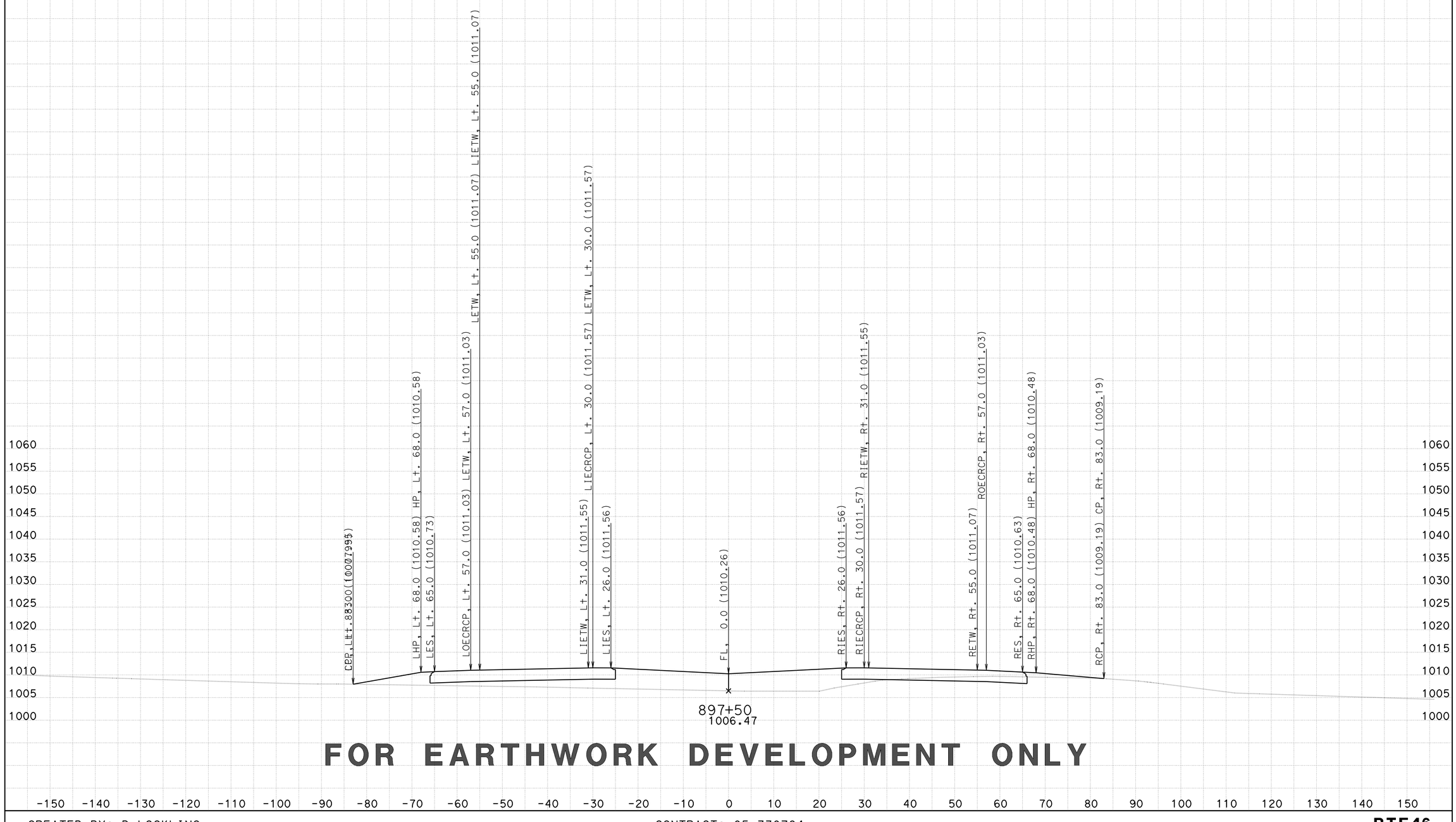

FOR EARTHWORK DEVELOPMENT ONLY

CREATED BY: D LOCKLING
DATE: 2/27/2015
KC Project: 46WH2B1 File: ..WH2B1\EAR\XS\wh2b1_fg+sub+feat.ear

CONTRACT: 05-330784
DIST/CO/RTE/PM: 05-SLO-46-46.0/50.2
PROJECT ID: 0512000076

SCALE: 1" = 10' Horiz.
1" = 10' Vert.

All Dimensions are US Survey Feet

RTE46
CROSS SECTIONS
SHEET 83 OF 418

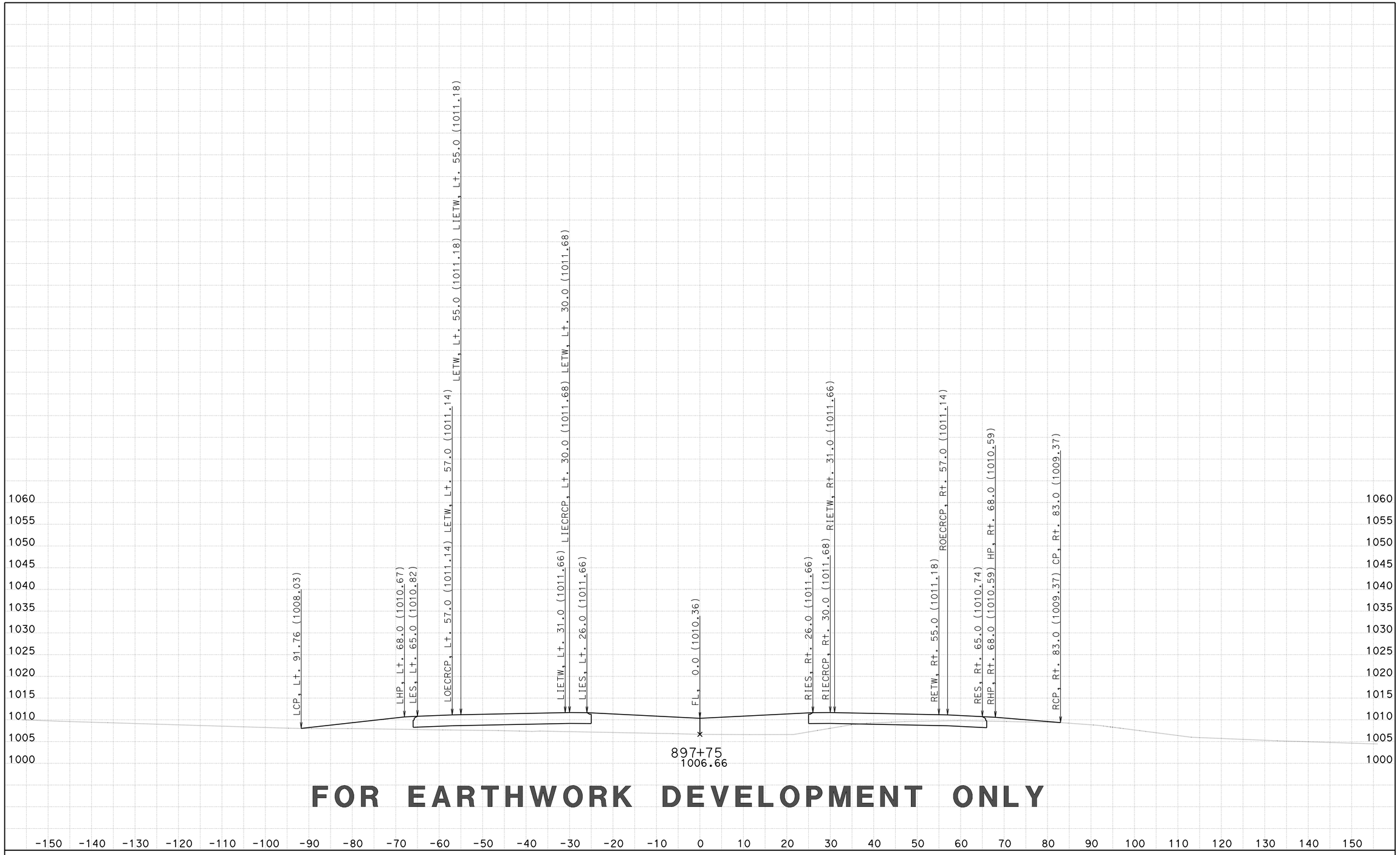

FOR EARTHWORK DEVELOPMENT ONLY

CREATED BY: D LOCKLING
DATE: 2/27/2015
KC Project: 46WH2B1 File: ..WH2B1\EAR\XS\wh2b1_fg+sub+feat.ear

CONTRACT: 05-330784
DIST/CO/RTE/PM: 05-SLO-46-46.0/50.2
PROJECT ID: 0512000076

SCALE: 1" = 10' Horiz.
1" = 10' Vert.

All Dimensions are US Survey Feet

RTE46
CROSS SECTIONS
SHEET 84 OF 418

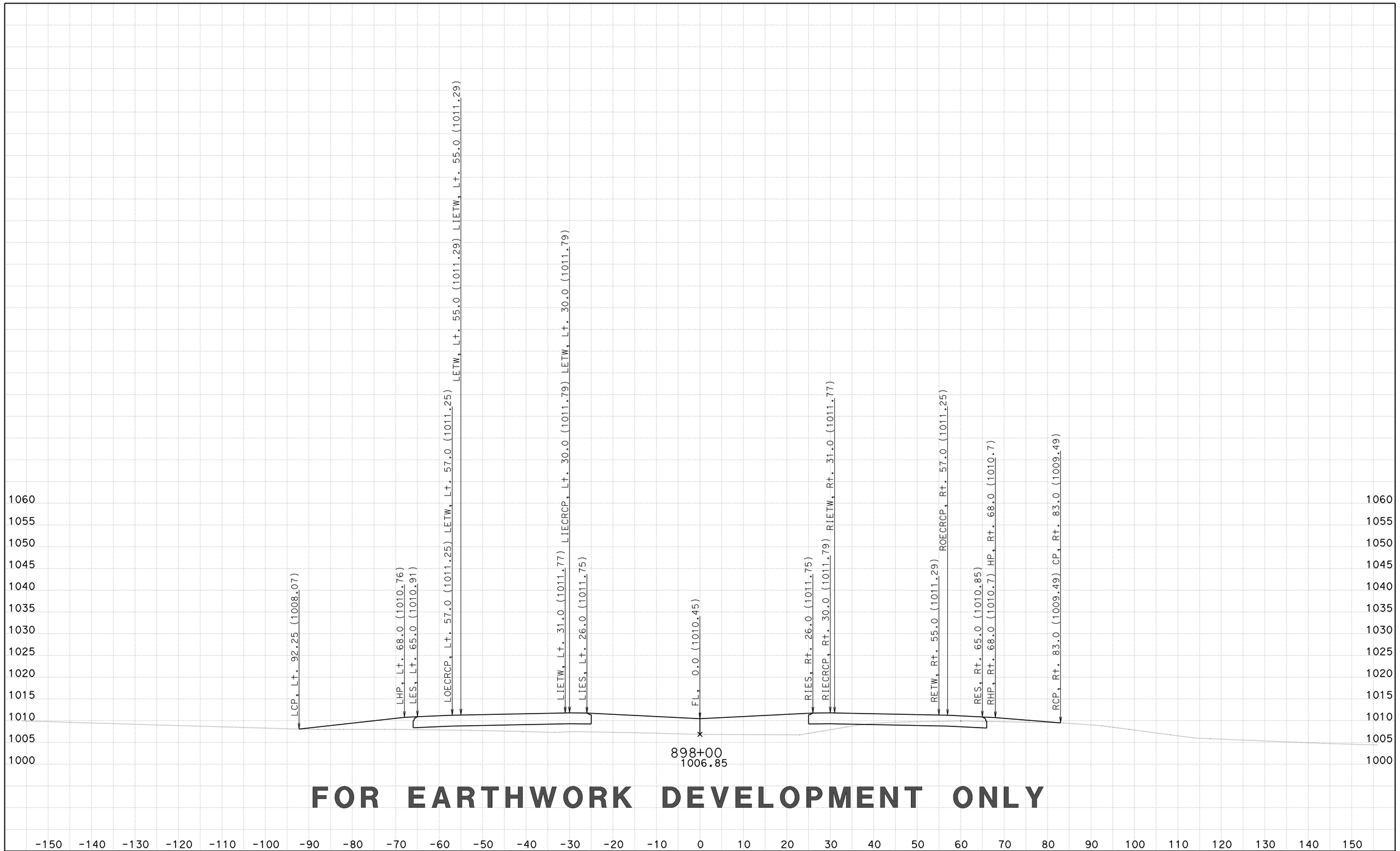

FOR EARTHWORK DEVELOPMENT ONLY

CREATED BY: D LOCKLING
DATE: 2/27/2015
KC Project: 46WH2B1 File: ..WH2B1\EAR\XS\wh2b1_fg+sub+feat.ear

CONTRACT: 05-330784
DIST/CO/RTE/PM: 05-SLO-46-46.0/50.2
PROJECT ID: 0512000076

SCALE: 1" = 10' Horiz.
1" = 10' Vert.

All Dimensions are US Survey Feet

RTE46
CROSS SECTIONS
SHEET 85 OF 418

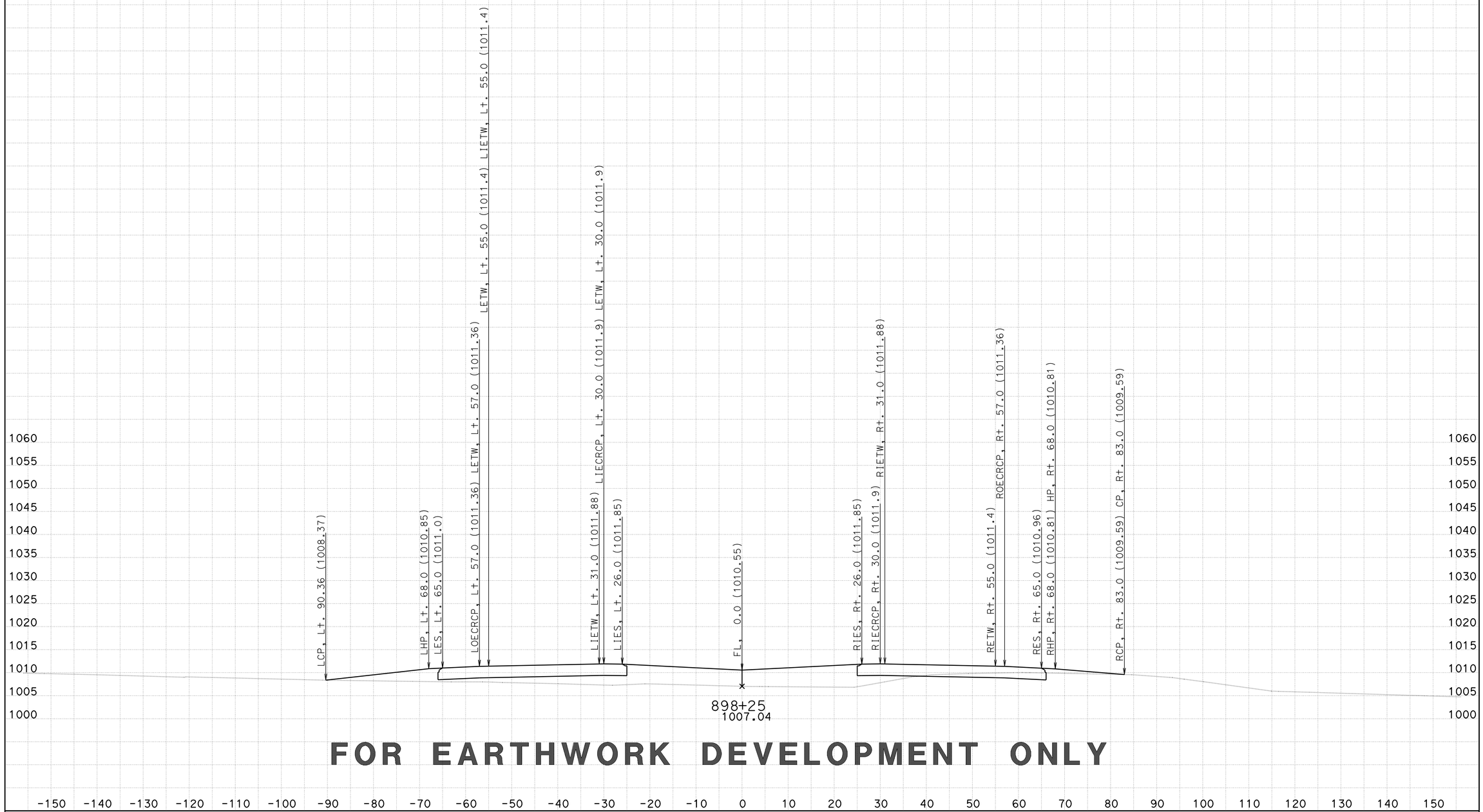

FOR EARTHWORK DEVELOPMENT ONLY

CREATED BY: D LOCKLING
DATE: 2/27/2015
KC Project: 46WH2B1 File: ..WH2B1\EAR\XS\wh2b1_fg+sub+feat.ear

CONTRACT: 05-330784
DIST/CO/RTE/PM: 05-SLO-46-46.0/50.2
PROJECT ID: 0512000076

SCALE: 1" = 10' Horiz.
1" = 10' Vert.

All Dimensions are US Survey Feet

RTE46
CROSS SECTIONS
SHEET 86 OF 418

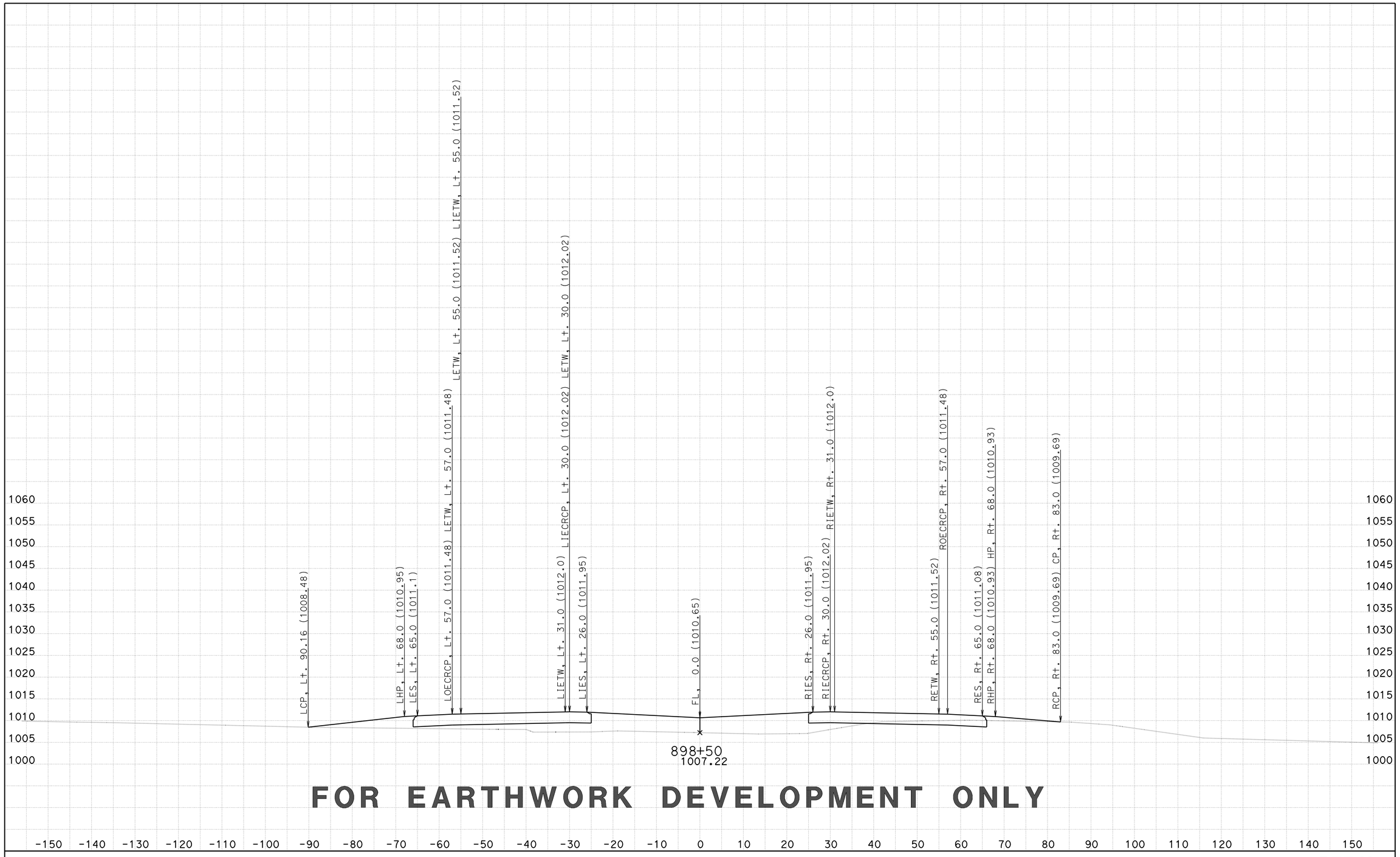

FOR EARTHWORK DEVELOPMENT ONLY

CREATED BY: D LOCKLING
DATE: 2/27/2015
KC Project: 46WH2B1 File: ..WH2B1\EAR\XS\wh2b1_fg+sub+feat.ear

CONTRACT: 05-330784
DIST/CO/RTE/PM: 05-SLO-46-46.0/50.2
PROJECT ID: 0512000076

SCALE: 1" = 10' Horiz.
1" = 10' Vert.

All Dimensions are US Survey Feet

RTE46
CROSS SECTIONS
SHEET 87 OF 418

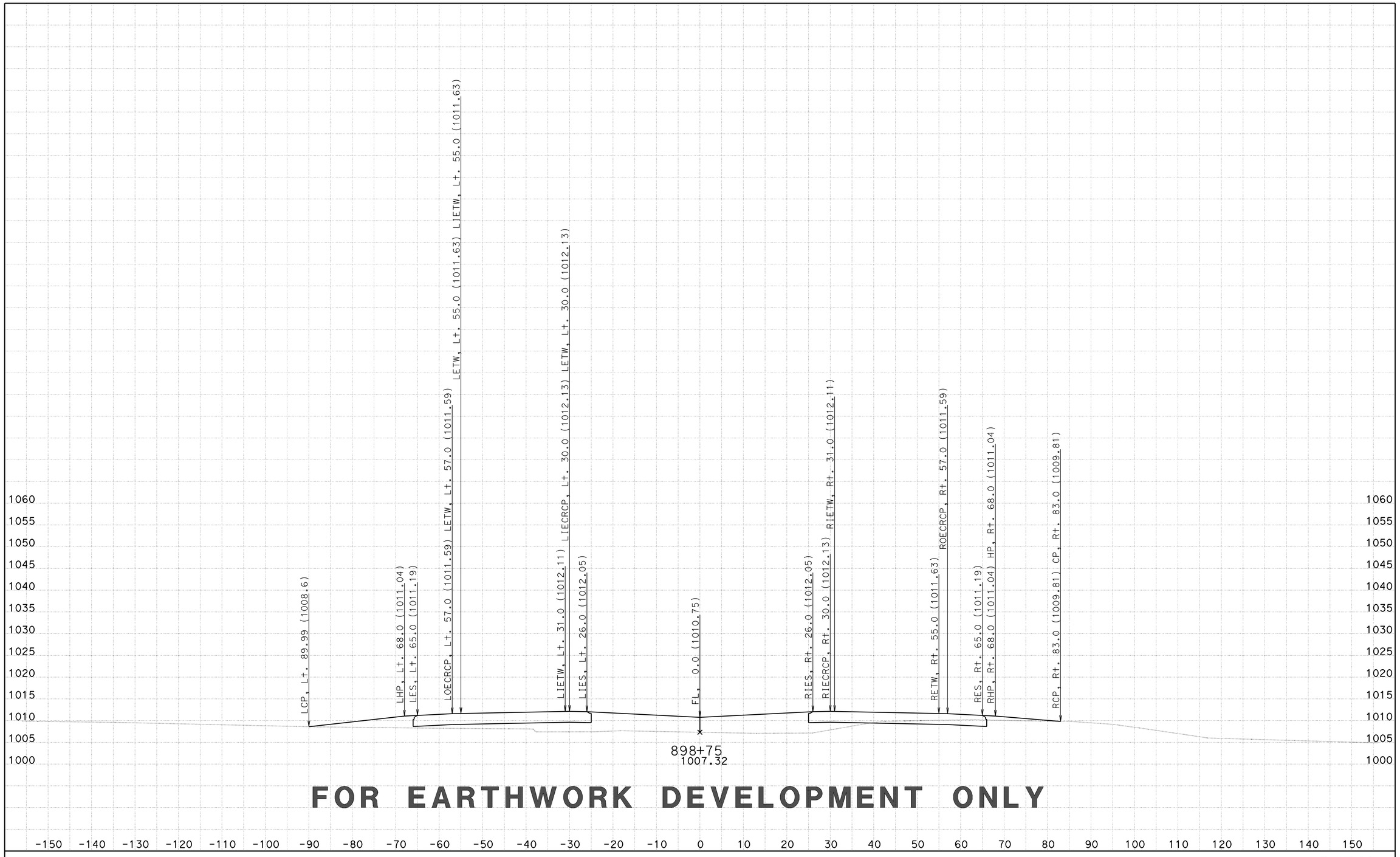

FOR EARTHWORK DEVELOPMENT ONLY

CREATED BY: D LOCKLING
DATE: 2/27/2015
KC Project: 46WH2B1 File: ..WH2B1\EAR\XS\wh2b1_fg+sub+feat.ear

CONTRACT: 05-330784
DIST/CO/RTE/PM: 05-SLO-46-46.0/50.2
PROJECT ID: 0512000076

SCALE: 1" = 10' Horiz.
1" = 10' Vert.

All Dimensions are US Survey Feet

RTE46
CROSS SECTIONS
SHEET 88 OF 418

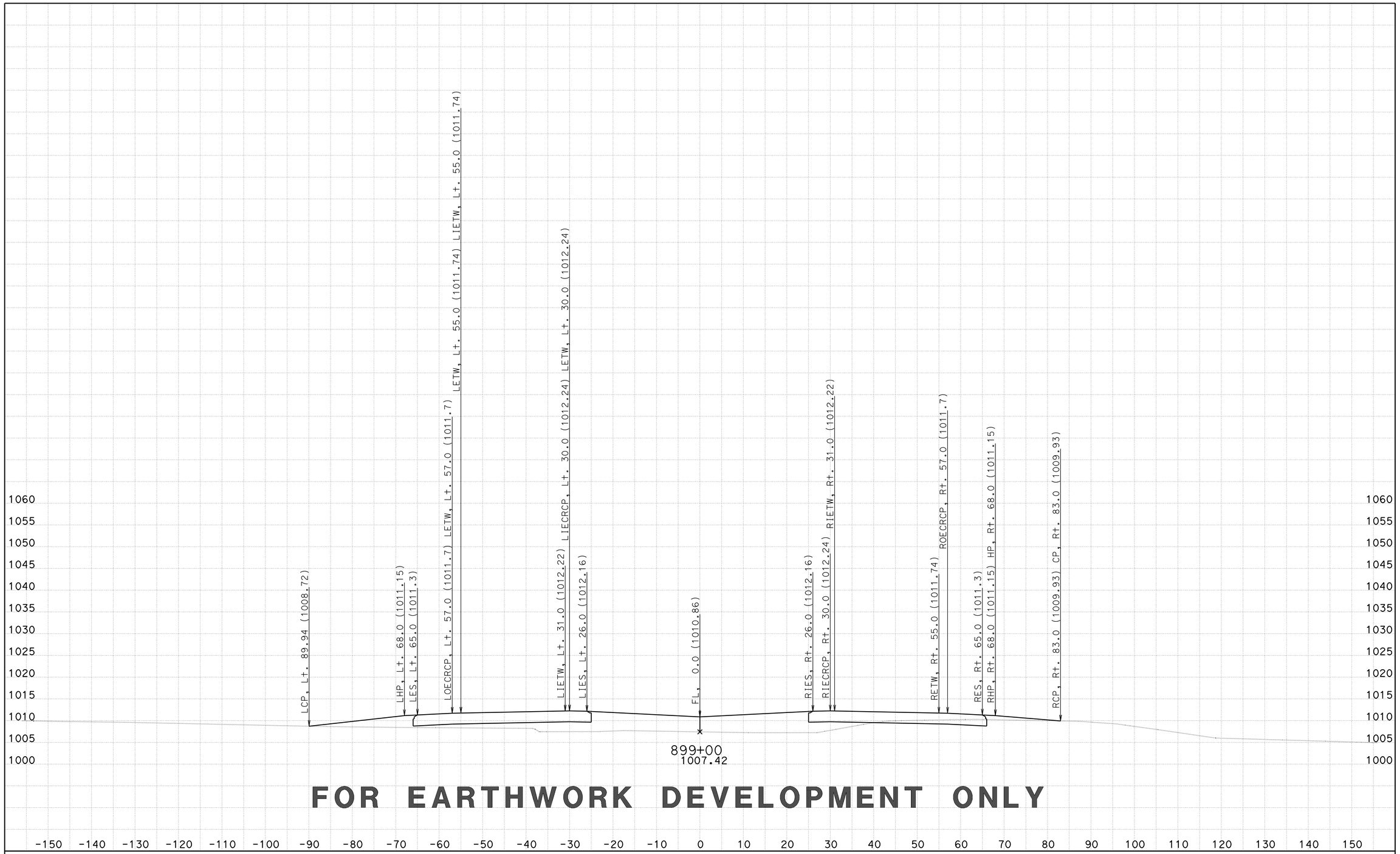

FOR EARTHWORK DEVELOPMENT ONLY

CREATED BY: D LOCKLING
DATE: 2/27/2015
KC Project: 46WH2B1 File: ..WH2B1\EAR\XS\wh2b1_fg+sub+feat.ear

CONTRACT: 05-330784
DIST/CO/RTE/PM: 05-SLO-46-46.0/50.2
PROJECT ID: 0512000076

SCALE: 1" = 10' Horiz.
1" = 10' Vert.

All Dimensions are US Survey Feet

RTE46
CROSS SECTIONS
SHEET 89 OF 418

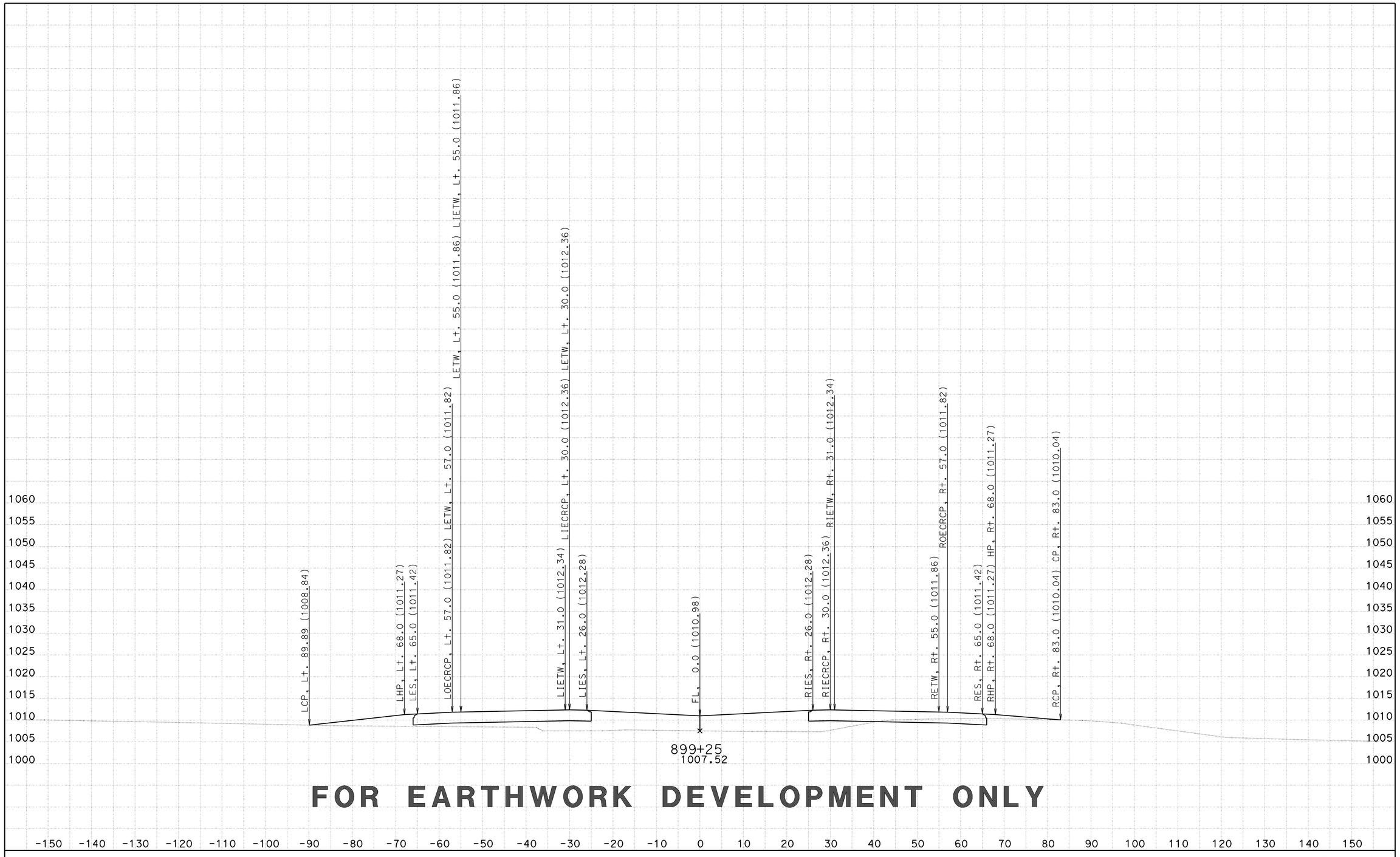

FOR EARTHWORK DEVELOPMENT ONLY

CREATED BY: D LOCKLING
DATE: 2/27/2015
KC Project: 46WH2B1 File: ..WH2B1\EAR\XS\wh2b1_fg+sub+feat.ear

CONTRACT: 05-330784
DIST/CO/RTE/PM: 05-SLO-46-46.0/50.2
PROJECT ID: 0512000076

SCALE: 1" = 10' Horiz.
1" = 10' Vert.

All Dimensions are US Survey Feet

RTE46
CROSS SECTIONS
SHEET 90 OF 418

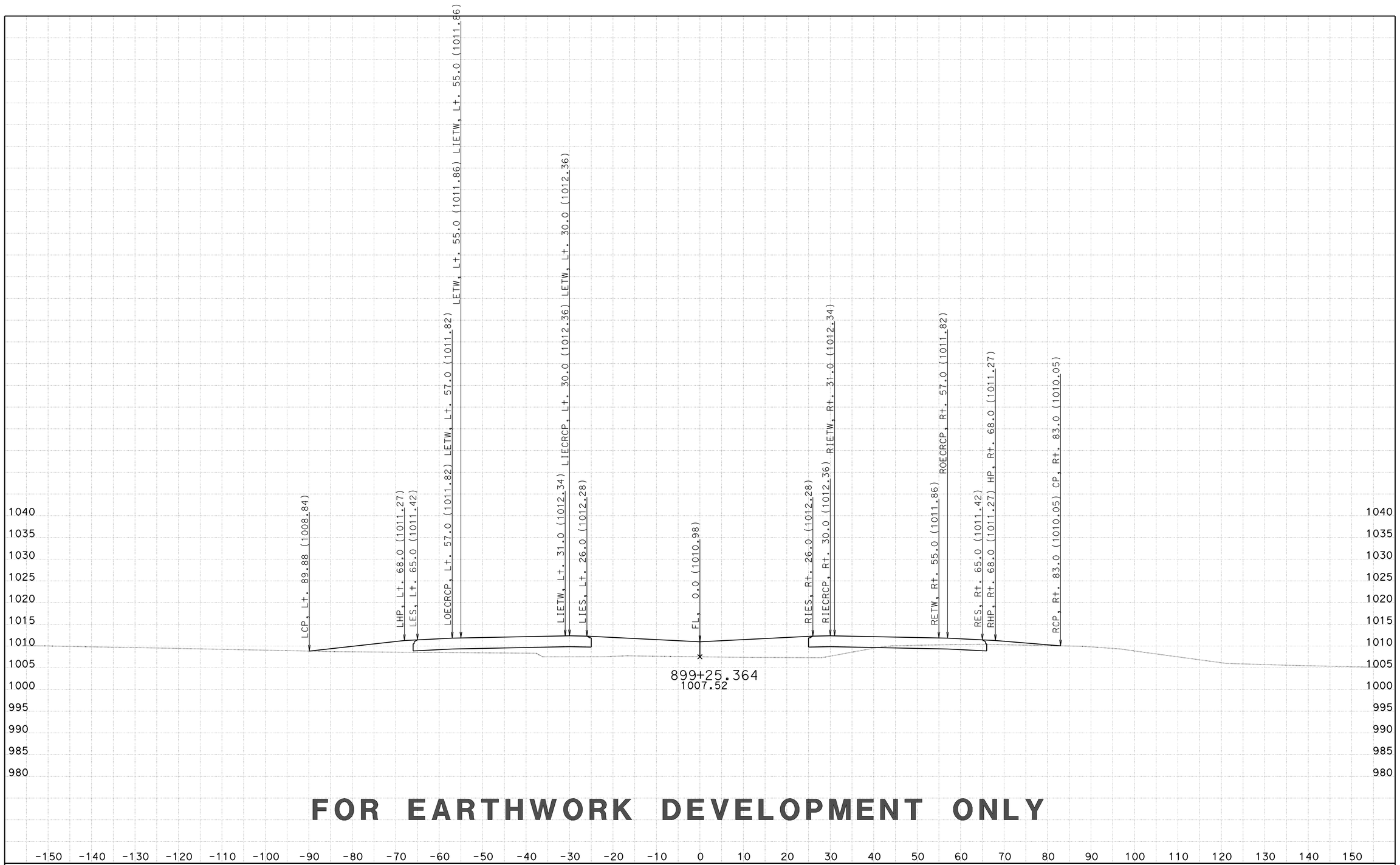

FOR EARTHWORK DEVELOPMENT ONLY

CREATED BY: D LOCKLING
DATE: 2/27/2015
KC Project: 46WH2B1 File: ..WH2B1\EAR\XS\wh2b1_fg+sub+feat.ear

CONTRACT: 05-330784
DIST/CO/RTE/PM: 05-SLO-46-46.0/50.2
PROJECT ID: 0512000076

SCALE: 1" = 10' Horiz.
1" = 10' Vert.

All Dimensions are US Survey Feet

RTE46
CROSS SECTIONS
SHEET 91 OF 418

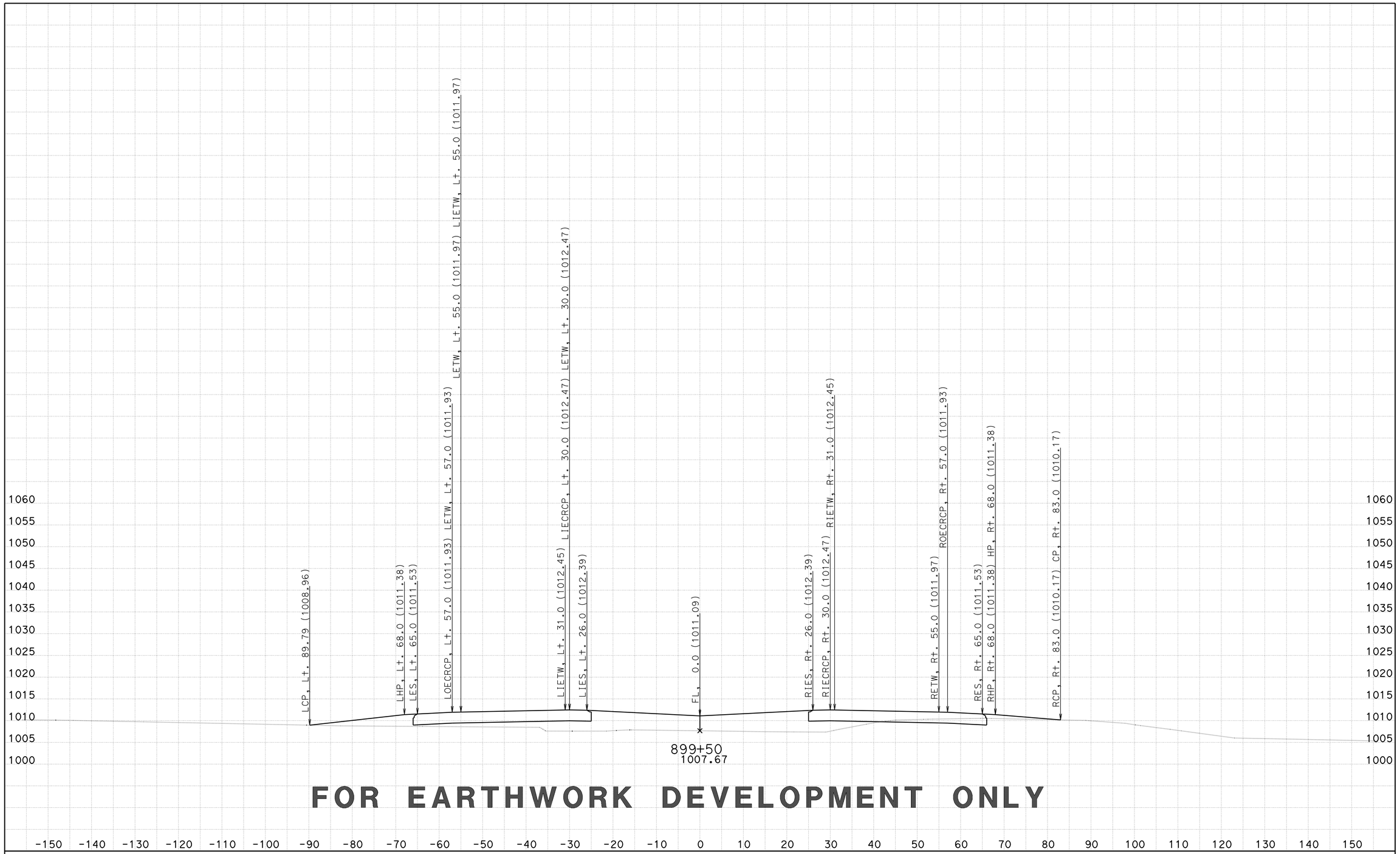

FOR EARTHWORK DEVELOPMENT ONLY

CREATED BY: D LOCKLING
DATE: 2/27/2015
KC Project: 46WH2B1 File: ..WH2B1\EAR\XS\wh2b1_fg+sub+feat.ear

CONTRACT: 05-330784
DIST/CO/RTE/PM: 05-SLO-46-46.0/50.2
PROJECT ID: 0512000076

SCALE: 1" = 10' Horiz.
1" = 10' Vert.

All Dimensions are US Survey Feet

RTE46
CROSS SECTIONS
SHEET 92 OF 418

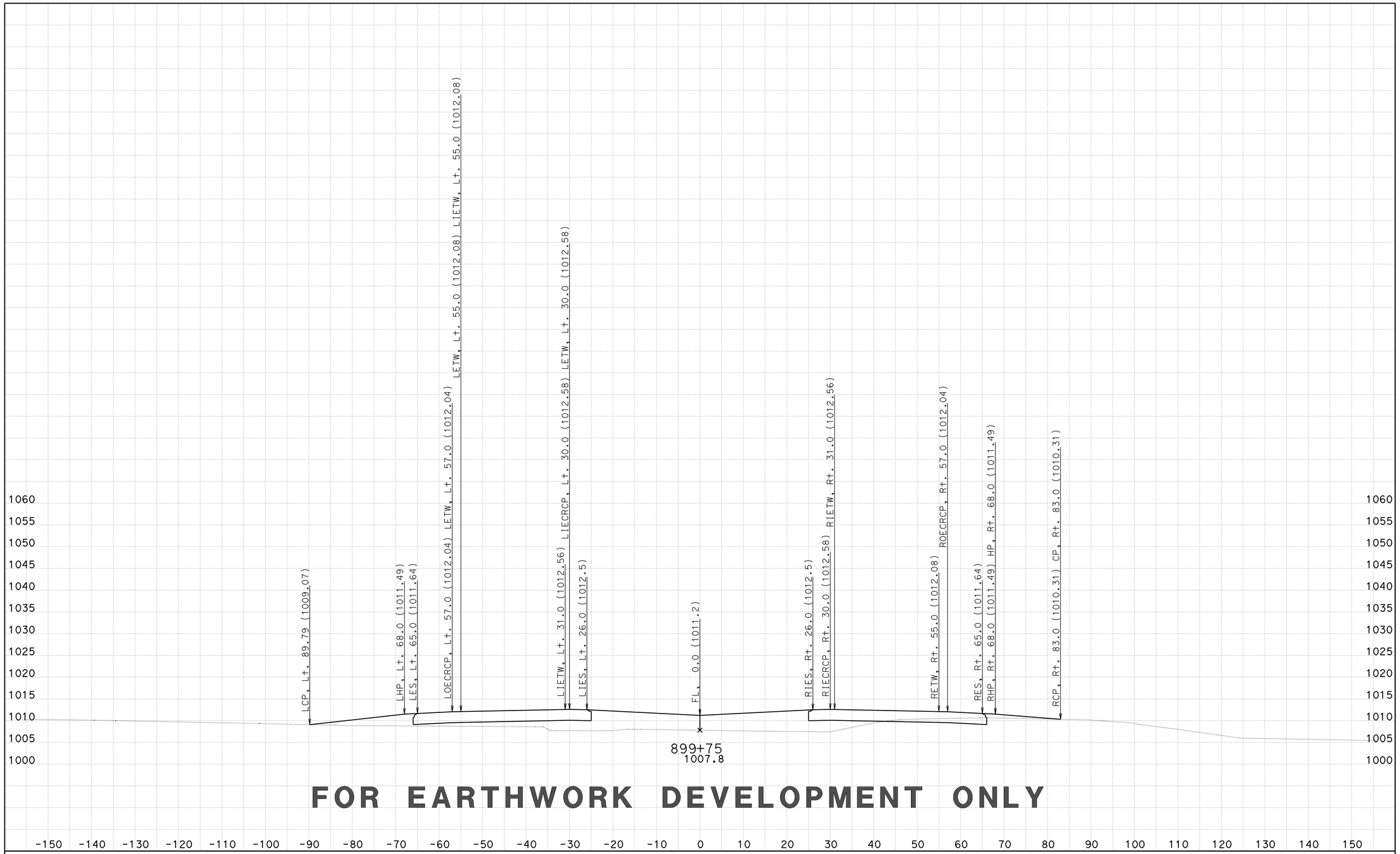

FOR EARTHWORK DEVELOPMENT ONLY

CREATED BY: D LOCKLING
DATE: 2/27/2015
KC Project: 46WH2B1 File: ..WH2B1\EAR\XS\wh2b1_fg+sub+feat.ear

CONTRACT: 05-330784
DIST/CO/RTE/PM: 05-SLO-46-46.0/50.2
PROJECT ID: 0512000076

SCALE: 1" = 10' Horiz.
1" = 10' Vert.

All Dimensions are US Survey Feet

RTE46
CROSS SECTIONS
SHEET 93 OF 418

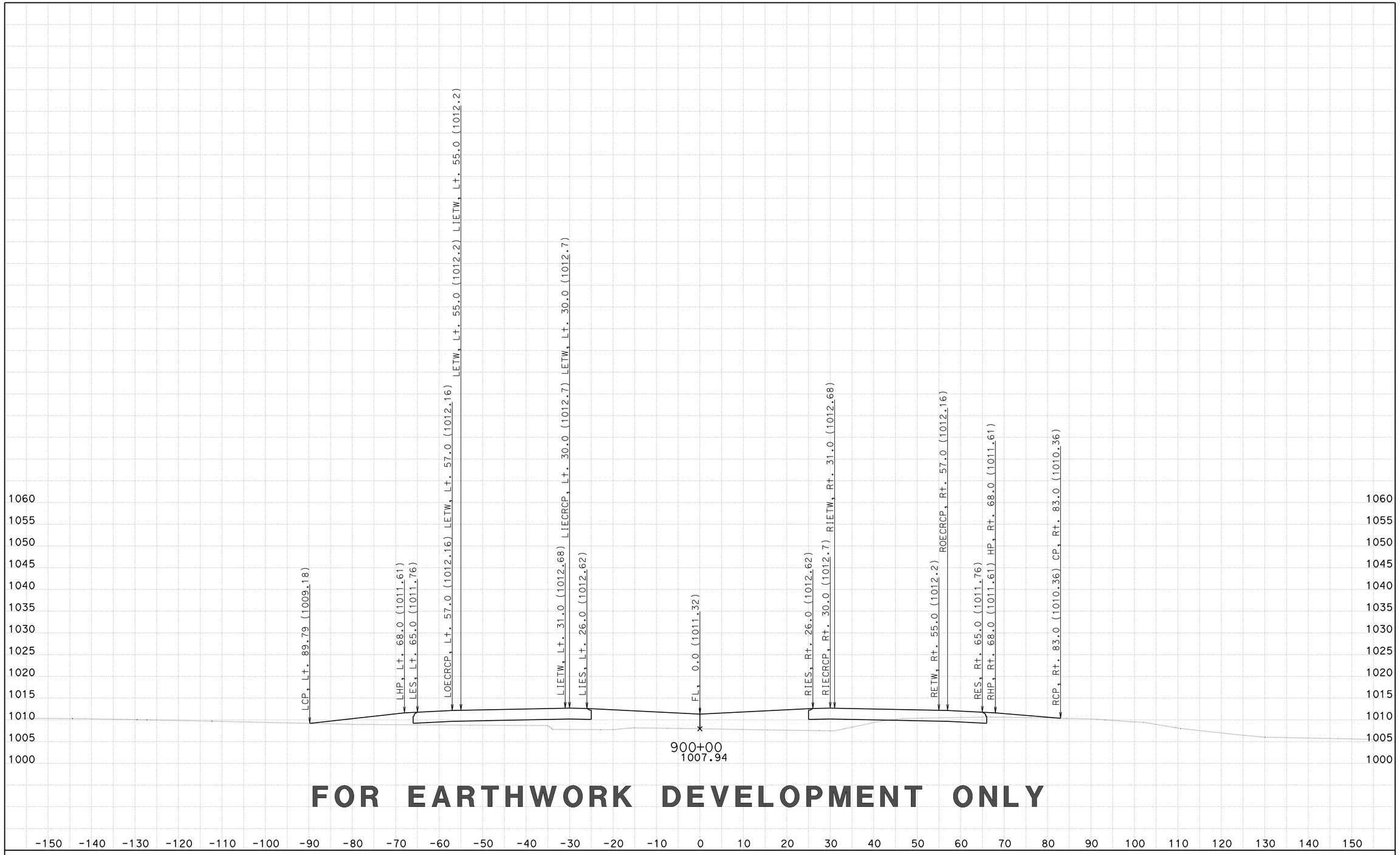

FOR EARTHWORK DEVELOPMENT ONLY

CREATED BY: D LOCKLING
DATE: 2/27/2015
KC Project: 46WH2B1 File: ..WH2B1\EAR\XS\wh2b1_fg+sub+feat.ear

CONTRACT: 05-330784
DIST/CO/RTE/PM: 05-SLO-46-46.0/50.2
PROJECT ID: 0512000076

SCALE: 1" = 10' Horiz.
1" = 10' Vert.

All Dimensions are US Survey Feet

RTE46
CROSS SECTIONS
SHEET 94 OF 418

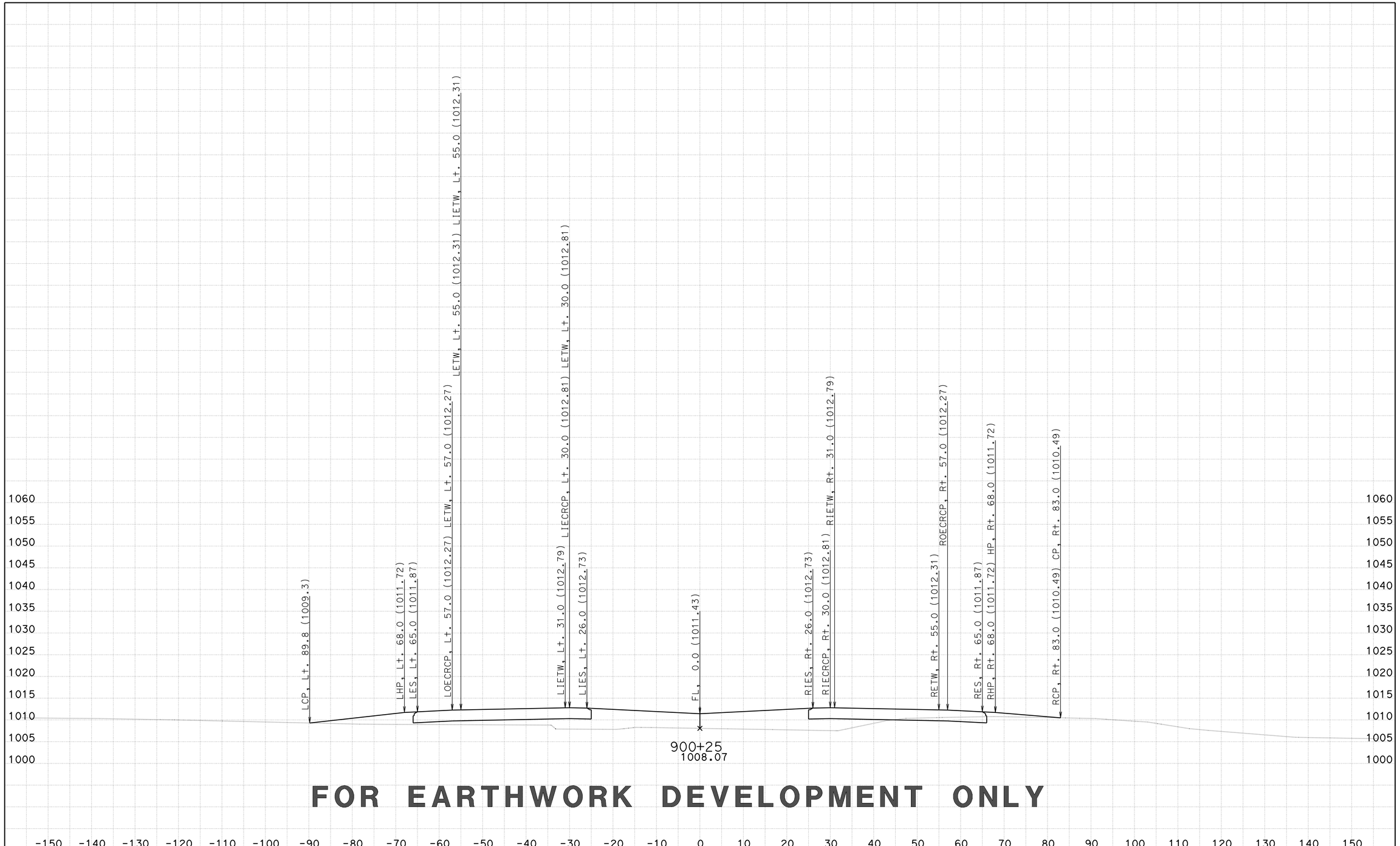

FOR EARTHWORK DEVELOPMENT ONLY

CREATED BY: D LOCKLING
DATE: 2/27/2015
KC Project: 46WH2B1 File: ..WH2B1\EAR\XS\wh2b1_fg+sub+feat.ear

CONTRACT: 05-330784
DIST/CO/RTE/PM: 05-SLO-46-46.0/50.2
PROJECT ID: 0512000076

SCALE: 1" = 10' Horiz.
1" = 10' Vert.

All Dimensions are US Survey Feet

RTE46
CROSS SECTIONS
SHEET 95 OF 418

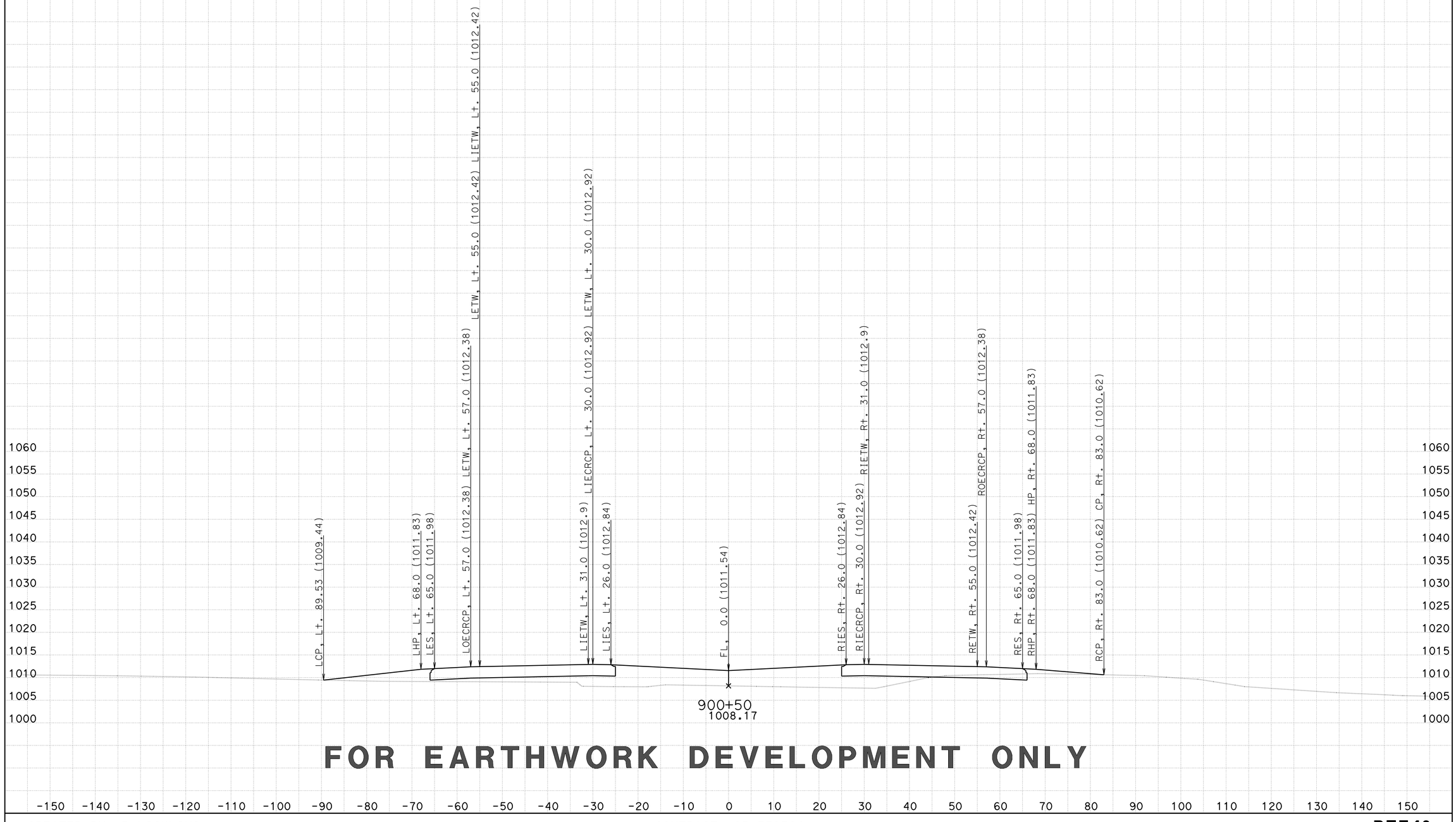

FOR EARTHWORK DEVELOPMENT ONLY

CREATED BY: D LOCKLING
DATE: 2/27/2015
KC Project: 46WH2B1 File: ..WH2B1\EAR\XS\wh2b1_fg+sub+feat.ear

CONTRACT: 05-330784
DIST/CO/RTE/PM: 05-SLO-46-46.0/50.2
PROJECT ID: 0512000076

SCALE: 1" = 10' Horiz.
1" = 10' Vert.

All Dimensions are US Survey Feet

RTE46
CROSS SECTIONS
SHEET 96 OF 418

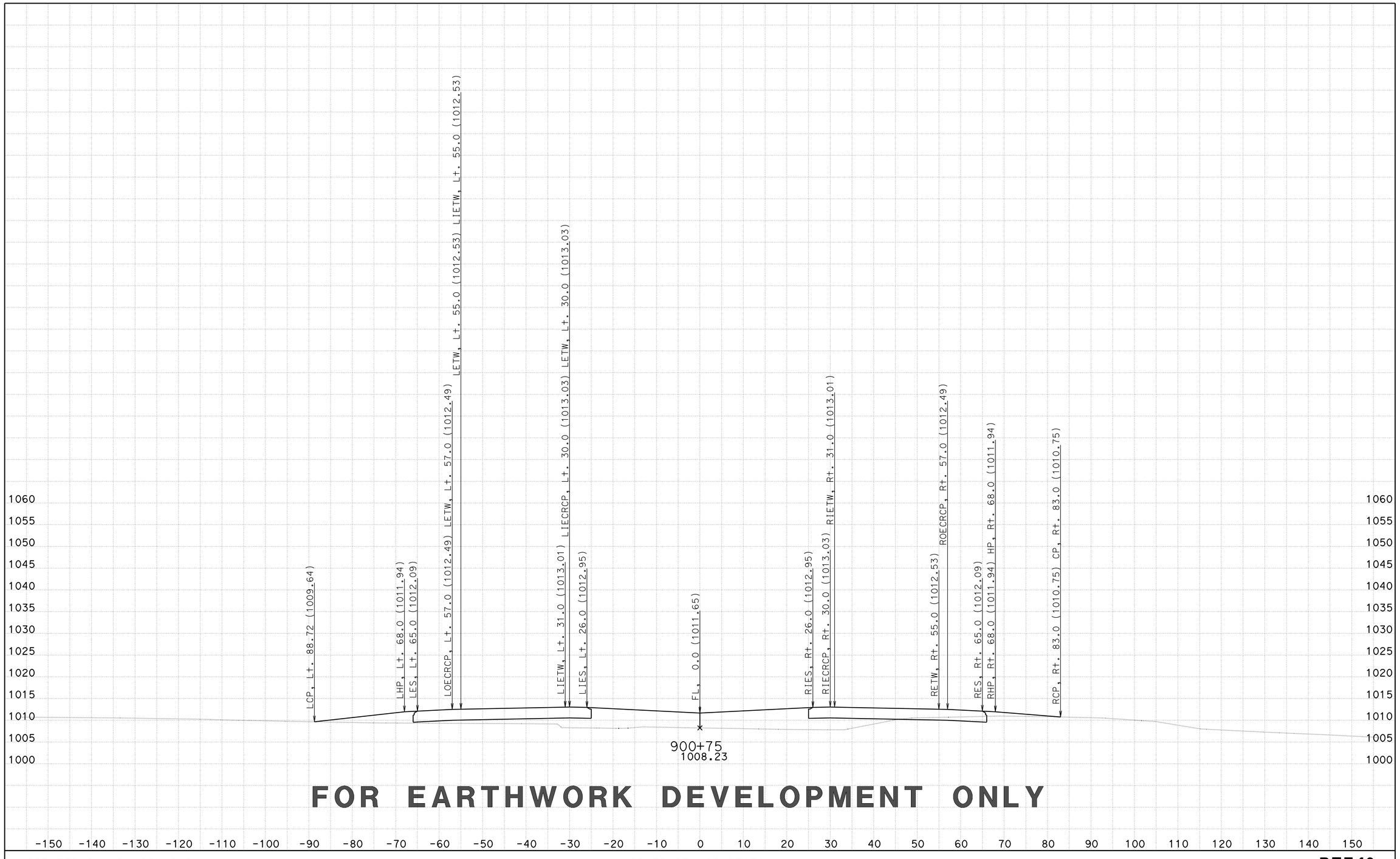

FOR EARTHWORK DEVELOPMENT ONLY

CREATED BY: D LOCKLING
DATE: 2/27/2015
KC Project: 46WH2B1 File: ..WH2B1\EAR\XS\wh2b1_fg+sub+feat.ear

CONTRACT: 05-330784
DIST/CO/RTE/PM: 05-SLO-46-46.0/50.2
PROJECT ID: 0512000076

SCALE: 1" = 10' Horiz.
1" = 10' Vert.

All Dimensions are US Survey Feet

RTE46
CROSS SECTIONS

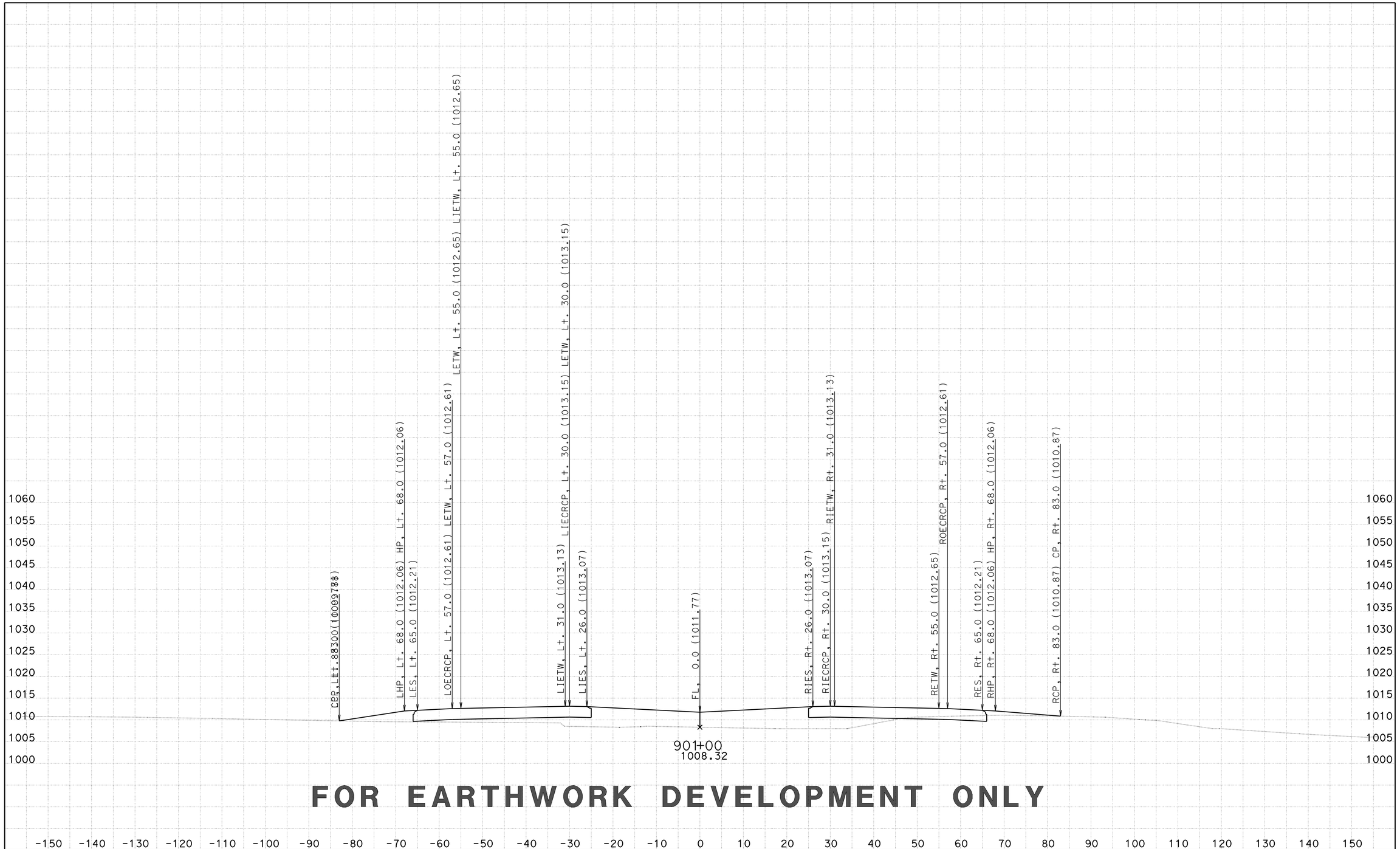

FOR EARTHWORK DEVELOPMENT ONLY

CREATED BY: D LOCKLING
DATE: 2/27/2015
KC Project: 46WH2B1 File: ..WH2B1\EAR\XS\wh2b1_fg+sub+feat.ear

CONTRACT: 05-330784
DIST/CO/RTE/PM: 05-SLO-46-46.0/50.2
PROJECT ID: 0512000076

SCALE: 1" = 10' Horiz.
1" = 10' Vert.
All Dimensions are US Survey Feet

RTE46
CROSS SECTIONS
SHEET 98 OF 418

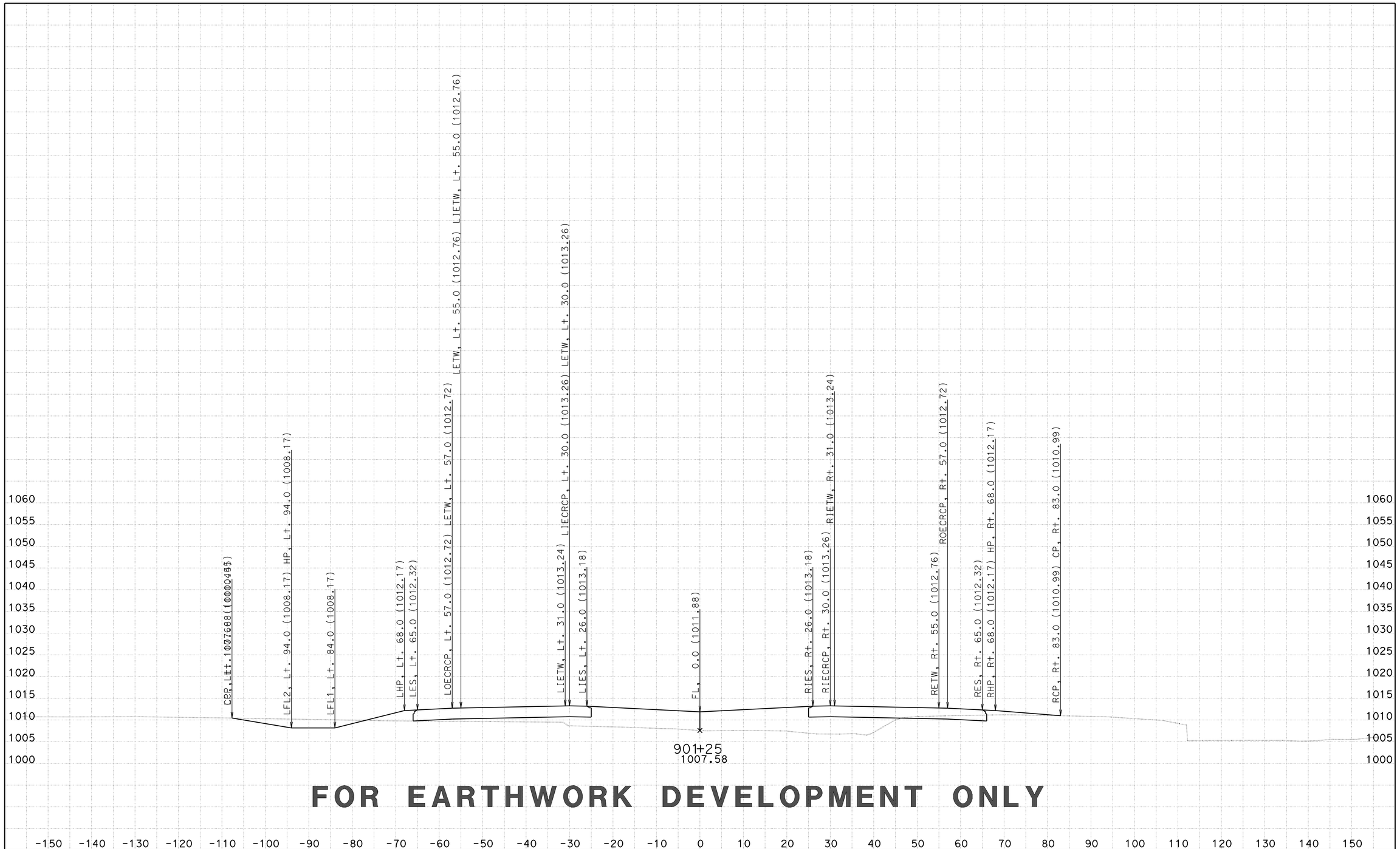

FOR EARTHWORK DEVELOPMENT ONLY

CREATED BY: D LOCKLING
DATE: 2/27/2015
KC Project: 46WH2B1 File: ..WH2B1\EAR\XS\wh2b1_fg+sub+feat.ear

CONTRACT: 05-330784
DIST/CO/RTE/PM: 05-SLO-46-46.0/50.2
PROJECT ID: 0512000076

SCALE: 1" = 10' Horiz.
1" = 10' Vert.

All Dimensions are US Survey Feet

RTE46
CROSS SECTIONS
SHEET 99 OF 418

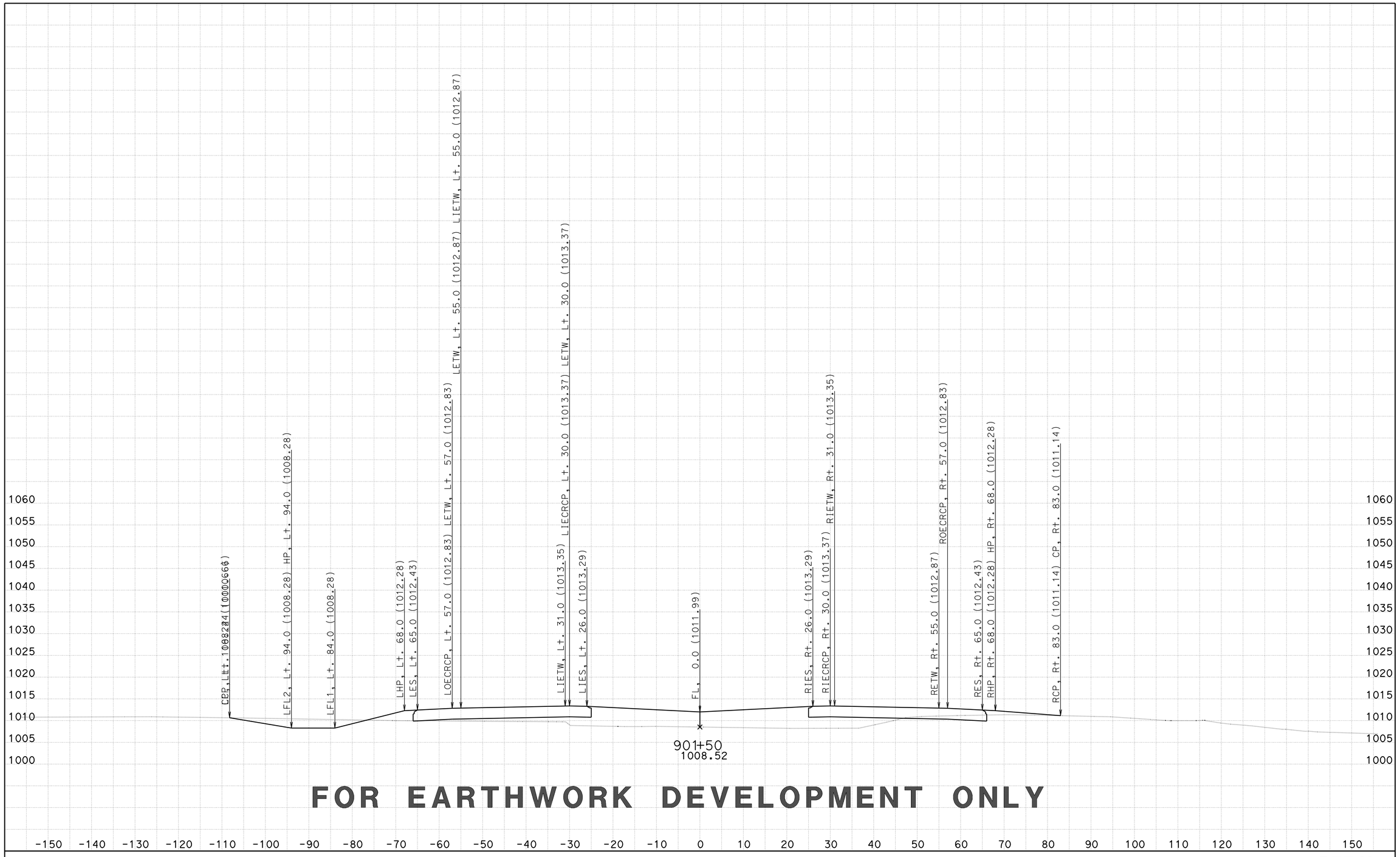

FOR EARTHWORK DEVELOPMENT ONLY

CREATED BY: D LOCKLING
DATE: 2/27/2015
KC Project: 46WH2B1 File: ..WH2B1\EAR\XS\wh2b1_fg+sub+feat.ear

CONTRACT: 05-330784
DIST/CO/RTE/PM: 05-SLO-46-46.0/50.2
PROJECT ID: 0512000076

SCALE: 1" = 10' Horiz.
1" = 10' Vert.

All Dimensions are US Survey Feet

RTE46
CROSS SECTIONS
SHEET 100 OF 418