

FOR EARTHWORK DEVELOPMENT ONLY

CREATED BY: D LOCKLING
DATE: 3/24/2015
KC Project: SRRABRM File: ..\SRRABRM\EAR\XS\srraberm1_fg xs.ear

CONTRACT: 05-330784
DIST/CO/RTE/PM: 05-SLO-46-46.0/50.2
PROJECT ID: 0512000076

SCALE: 1" = 10' Horiz.
1" = 10' Vert.

All Dimensions are US Survey Feet

SRRABERM1
CROSS SECTIONS
SHEET 1 OF 72



FOR EARTHWORK DEVELOPMENT ONLY

CREATED BY: D LOCKLING
DATE: 3/24/2015
KC Project: SRRABRM File: ..\SRRABRM\EAR\XS\srraberm1_fg xs.ear

CONTRACT: 05-330784
DIST/CO/RTE/PM: 05-SLO-46-46.0/50.2
PROJECT ID: 0512000076

SCALE: 1" = 10' Horiz.
1" = 10' Vert.

All Dimensions are US Survey Feet

SRRABERM1
CROSS SECTIONS

CREATED BY: D LOCKLING
DATE: 3/24/2015
KC Project: SRRABRM File: ..\SRRABRM\EAR\XS\srraberm1_fg xs.ear

CONTRACT: 05-330784
DIST/CO/RTE/PM: 05-SLO-46-46.0/50.2
PROJECT ID: 0512000076

SCALE: 1" = 10' Horiz.
1" = 10' Vert.
All Dimensions are US Survey Feet

SRRABERM1
CROSS SECTIONS
SHEET 3 OF 72

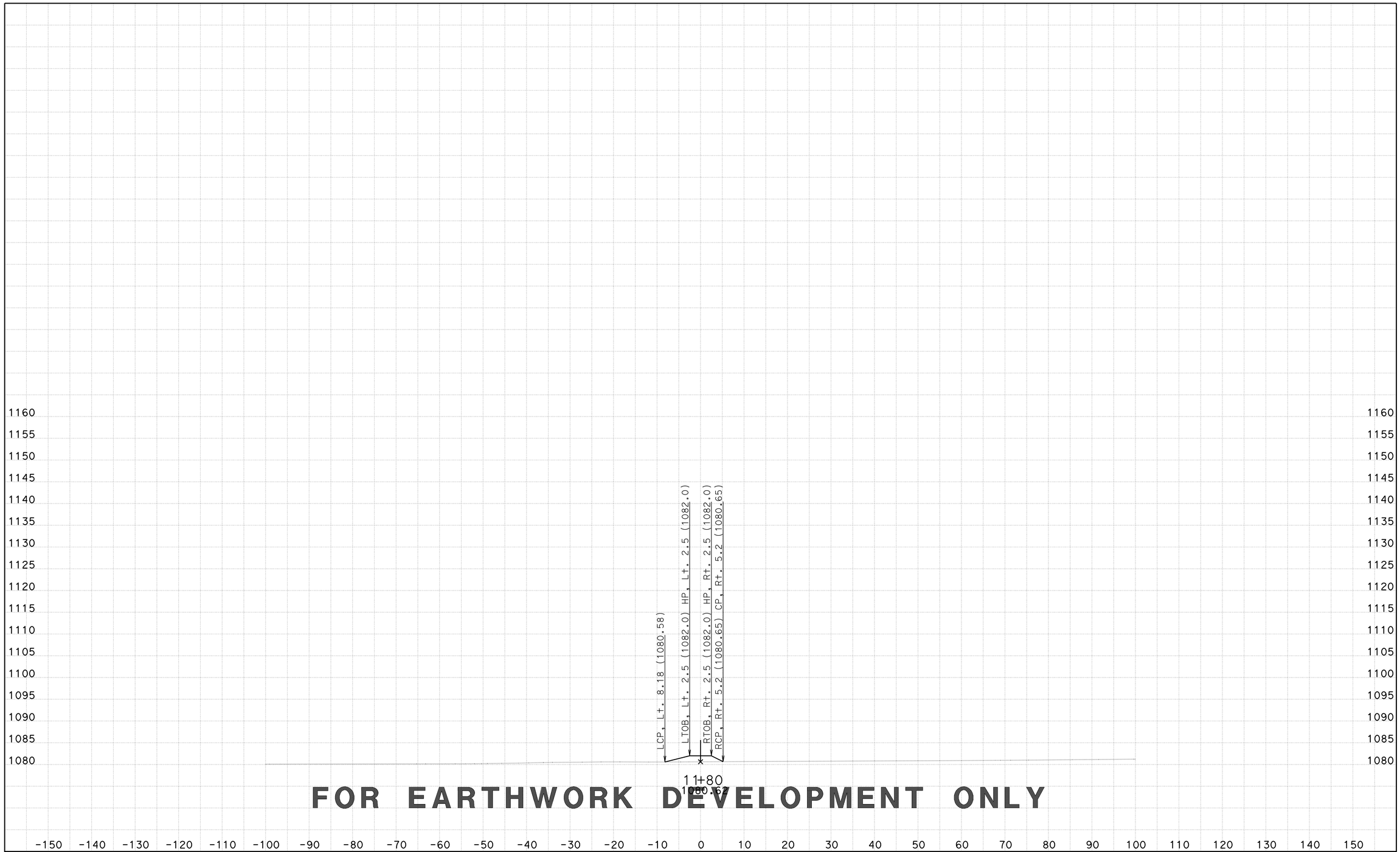

FOR EARTHWORK DEVELOPMENT ONLY

CREATED BY: D LOCKLING
DATE: 3/24/2015
KC Project: SRRABRM File: ..\SRRABRM\EAR\XS\srraberm1_fg xs.ear

CONTRACT: 05-330784
DIST/CO/RTE/PM: 05-SLO-46-46.0/50.2
PROJECT ID: 0512000076

SCALE: 1" = 10' Horiz.
1" = 10' Vert.

All Dimensions are US Survey Feet

SRRABERM1
CROSS SECTIONS
SHEET 4 OF 72



CREATED BY: D LOCKLING
DATE: 3/24/2015
KC Project: SRRABRM File: ..\SRRABRM\EAR\XS\srraberm1_fg xs.ear

CONTRACT: 05-330784
DIST/CO/RTE/PM: 05-SLO-46-46.0/50.2
PROJECT ID: 0512000076

SCALE: 1" = 10' Horiz.
1" = 10' Vert.
All Dimensions are US Survey Feet

SRRABERM1
CROSS SECTIONS
SHEET 5 OF 72



CREATED BY: D LOCKLING
DATE: 3/24/2015
KC Project: SRRABRM File: ..\SRRABRM\EAR\XS\srraberm1_fg xs.ear

CONTRACT: 05-330784
DIST/CO/RTE/PM: 05-SLO-46-46.0/50.2
PROJECT ID: 0512000076

SCALE: 1" = 10' Horiz.
1" = 10' Vert.

All Dimensions are US Survey Feet

SRRABERM1
CROSS SECTIONS



FOR EARTHWORK DEVELOPMENT ONLY

CREATED BY: D LOCKLING
DATE: 3/24/2015
KC Project: SRRABRM File: ..\SRRABRM\EAR\XS\srraberm1_fg xs.ear

CONTRACT: 05-330784
DIST/CO/RTE/PM: 05-SLO-46-46.0/50.2
PROJECT ID: 0512000076

SCALE: 1" = 10' Horiz.
1" = 10' Vert.

All Dimensions are US Survey Feet

SRRABERM1
CROSS SECTIONS



FOR EARTHWORK DEVELOPMENT ONLY

CREATED BY: D LOCKLING
DATE: 3/24/2015
KC Project: SRRABRM File: ..\SRRABRM\EAR\XS\srraberm1_fg xs.ear

CONTRACT: 05-330784
DIST/CO/RTE/PM: 05-SLO-46-46.0/50.2
PROJECT ID: 0512000076

SCALE: 1" = 10' Horiz.
1" = 10' Vert.

All Dimensions are US Survey Feet

SRRABERM1
CROSS SECTIONS

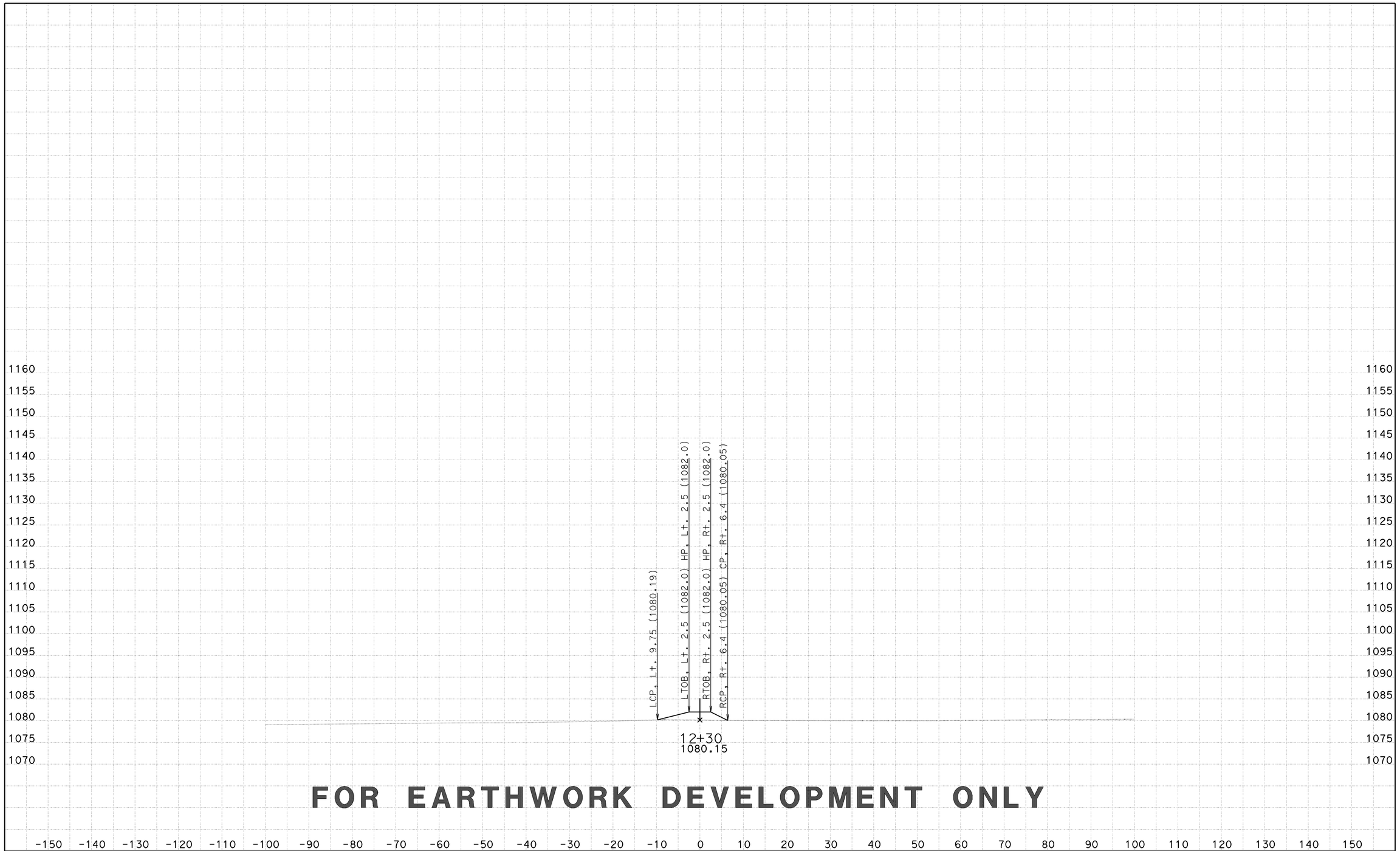

FOR EARTHWORK DEVELOPMENT ONLY

CREATED BY: D LOCKLING
DATE: 3/24/2015
KC Project: SRRABRM File: ..\SRRABRM\EAR\XS\srraberm1_fg xs.ear

CONTRACT: 05-330784
DIST/CO/RTE/PM: 05-SLO-46-46.0/50.2
PROJECT ID: 0512000076

SCALE: 1" = 10' Horiz.
1" = 10' Vert.

All Dimensions are US Survey Feet

SRRABERM1
CROSS SECTIONS
SHEET 9 OF 72



CREATED BY: D LOCKLING
DATE: 3/24/2015
KC Project: SRRABRM File: ..\SRRABRM\EAR\XS\srraberm1_fg xs.ear

CONTRACT: 05-330784
DIST/CO/RTE/PM: 05-SLO-46-46.0/50.2
PROJECT ID: 0512000076

SCALE: 1" = 10' Horiz.
1" = 10' Vert.
All Dimensions are US Survey Feet

SRRABERM1
CROSS SECTIONS
SHEET 10 OF 72



FOR EARTHWORK DEVELOPMENT ONLY

CREATED BY: D LOCKLING
DATE: 3/24/2015
KC Project: SRRABRM File: ..\SRRABRM\EAR\XS\srraberm1_fg xs.ear

CONTRACT: 05-330784
DIST/CO/RTE/PM: 05-SLO-46-46.0/50.2
PROJECT ID: 0512000076

SCALE: 1" = 10' Horiz.
1" = 10' Vert.

All Dimensions are US Survey Feet

SRRABERM1
CROSS SECTIONS
SHEET 11 OF 72



FOR EARTHWORK DEVELOPMENT ONLY

CREATED BY: D LOCKLING
DATE: 3/24/2015
KC Project: SRRABRM File: ..\SRRABRM\EAR\XS\srraberm1_fg xs.ear

CONTRACT: 05-330784
DIST/CO/RTE/PM: 05-SLO-46-46.0/50.2
PROJECT ID: 0512000076

SCALE: 1" = 10' Horiz.
1" = 10' Vert.

All Dimensions are US Survey Feet

SRRABERM1
CROSS SECTIONS
SHEET 12 OF 72



FOR EARTHWORK DEVELOPMENT ONLY

CREATED BY: D LOCKLING
DATE: 3/24/2015
KC Project: SRRABRM File: ..\SRRABRM\EAR\XS\srraberm1_fg xs.ear

CONTRACT: 05-330784
DIST/CO/RTE/PM: 05-SLO-46-46.0/50.2
PROJECT ID: 0512000076

SCALE: 1" = 10' Horiz.
1" = 10' Vert.

All Dimensions are US Survey Feet

SRRABERM1
CROSS SECTIONS
SHEET 13 OF 72



FOR EARTHWORK DEVELOPMENT ONLY

CREATED BY: D LOCKLING
DATE: 3/24/2015
KC Project: SRRABRM File: ..\SRRABRM\EAR\XS\srraberm1_fg xs.ear

CONTRACT: 05-330784
DIST/CO/RTE/PM: 05-SLO-46-46.0/50.2
PROJECT ID: 0512000076

SCALE: 1" = 10' Horiz.
1" = 10' Vert.

All Dimensions are US Survey Feet

SRRABERM1
CROSS SECTIONS



FOR EARTHWORK DEVELOPMENT ONLY

CREATED BY: D LOCKLING
DATE: 3/24/2015
KC Project: SRRABRM File: ..\SRRABRM\EAR\XS\srraberm1_fg xs.ear

CONTRACT: 05-330784
DIST/CO/RTE/PM: 05-SLO-46-46.0/50.2
PROJECT ID: 0512000076

SCALE: 1" = 10' Horiz.
1" = 10' Vert.

All Dimensions are US Survey Feet

SRRABERM1
CROSS SECTIONS
SHEET 15 OF 72



CREATED BY: D LOCKLING
DATE: 3/24/2015
KC Project: SRRABRM File: ..\SRRABRM\EAR\XS\srraberm1_fg xs.ear

CONTRACT: 05-330784
DIST/CO/RTE/PM: 05-SLO-46-46.0/50.2
PROJECT ID: 0512000076

SCALE: 1" = 10' Horiz.
1" = 10' Vert.

All Dimensions are US Survey Feet

SRRABERM1
CROSS SECTIONS



CREATED BY: D LOCKLING
DATE: 3/24/2015
KC Project: SRRABRM File: ..\SRRABRM\EAR\XS\srraberm1_fg xs.ear

CONTRACT: 05-330784
DIST/CO/RTE/PM: 05-SLO-46-46.0/50.2
PROJECT ID: 0512000076

SCALE: 1" = 10' Horiz.
1" = 10' Vert.

All Dimensions are US Survey Feet

SRRABERM1
CROSS SECTIONS



CREATED BY: D LOCKLING
DATE: 3/24/2015
KC Project: SRRABRM File: ..\SRRABRM\EAR\XS\srraberm1_fg xs.ear

CONTRACT: 05-330784
DIST/CO/RTE/PM: 05-SLO-46-46.0/50.2
PROJECT ID: 0512000076

SCALE: 1" = 10' Horiz.
1" = 10' Vert.

All Dimensions are US Survey Feet

SRRABERM1
CROSS SECTIONS

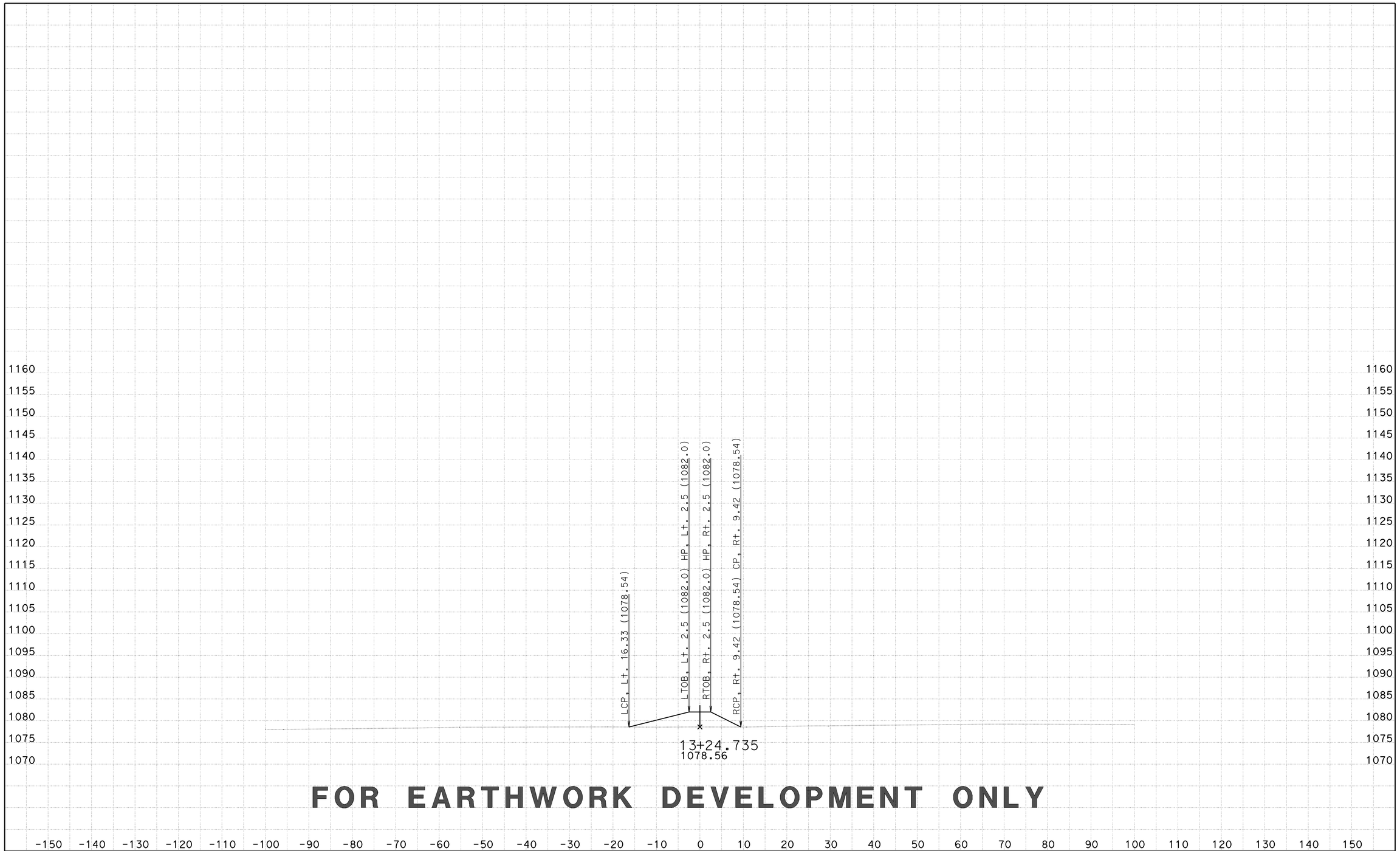

FOR EARTHWORK DEVELOPMENT ONLY

CREATED BY: D LOCKLING
DATE: 3/24/2015
KC Project: SRRABRM File: ..\SRRABRM\EAR\XS\srraberm1_fg xs.ear

CONTRACT: 05-330784
DIST/CO/RTE/PM: 05-SLO-46-46.0/50.2
PROJECT ID: 0512000076

SCALE: 1" = 10' Horiz.
1" = 10' Vert.

All Dimensions are US Survey Feet

SRRABERM1
CROSS SECTIONS

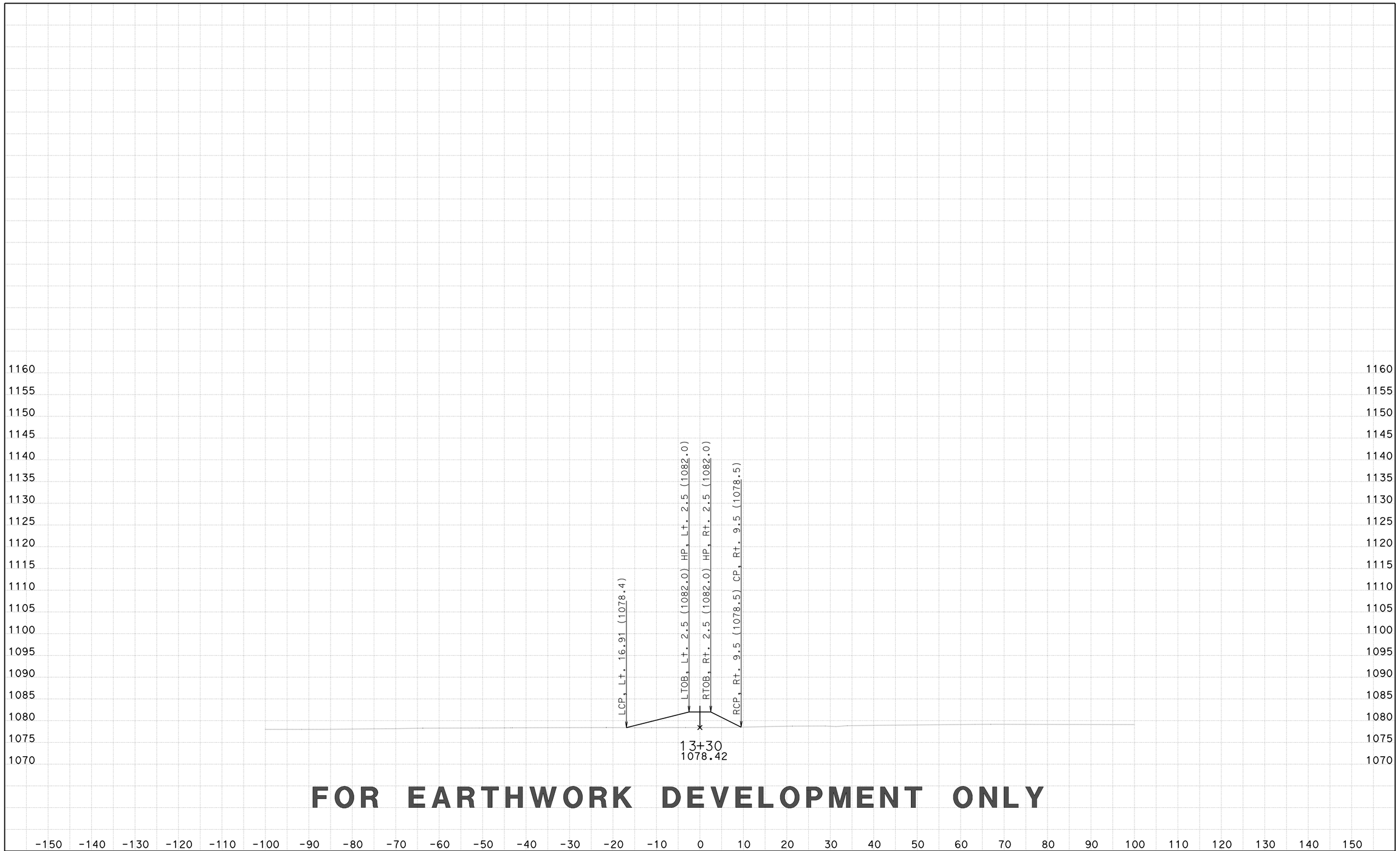

FOR EARTHWORK DEVELOPMENT ONLY

CREATED BY: D LOCKLING
DATE: 3/24/2015
KC Project: SRRABRM File: ..\SRRABRM\EAR\XS\srraberm1_fg xs.ear

CONTRACT: 05-330784
DIST/CO/RTE/PM: 05-SLO-46-46.0/50.2
PROJECT ID: 0512000076

SCALE: 1" = 10' Horiz.
1" = 10' Vert.

All Dimensions are US Survey Feet

SRRABERM1
CROSS SECTIONS

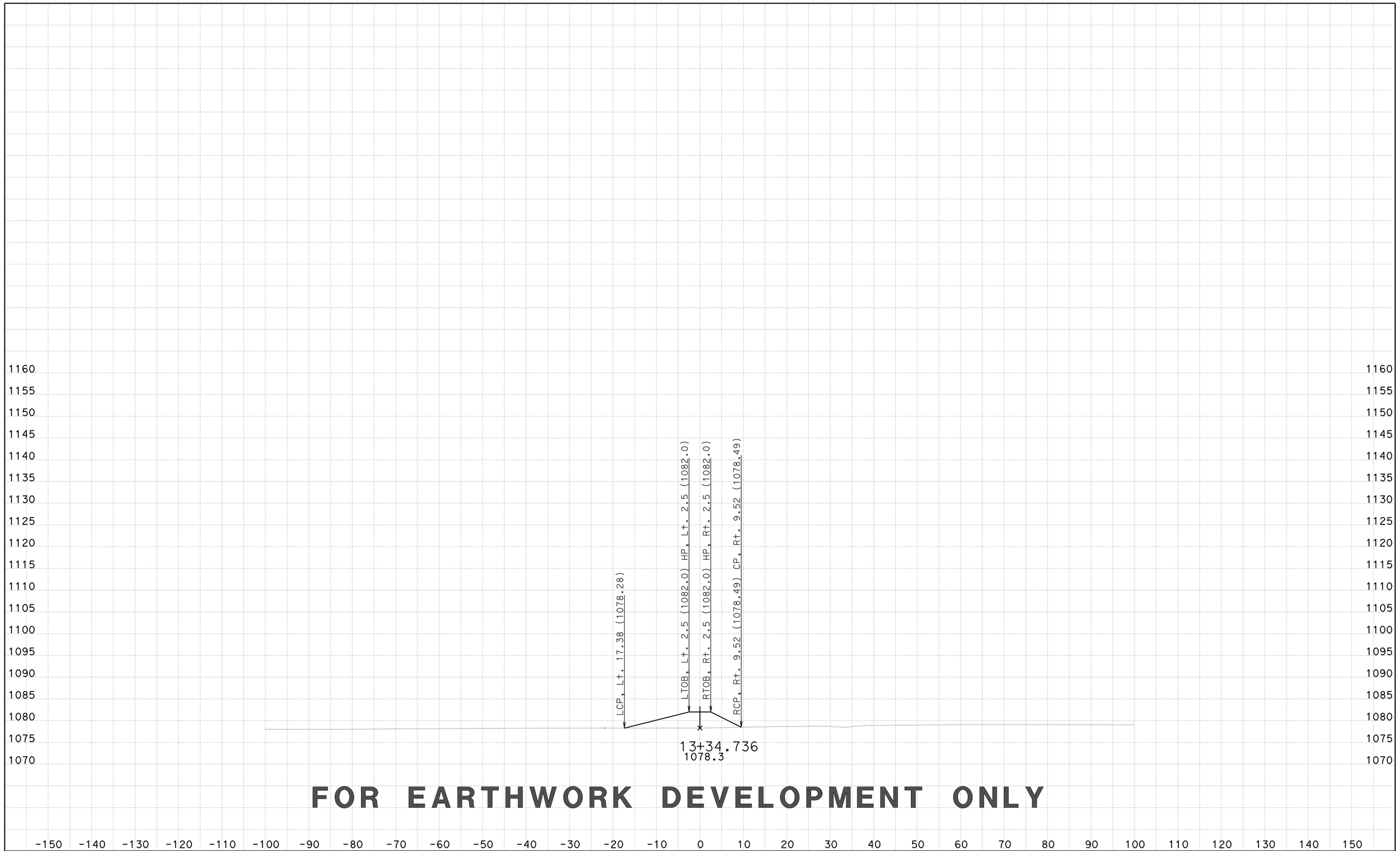

FOR EARTHWORK DEVELOPMENT ONLY

CREATED BY: D LOCKLING
DATE: 3/24/2015
KC Project: SRRABRM File: ..\SRRABRM\EAR\XS\srraberm1_fg xs.ear

CONTRACT: 05-330784
DIST/CO/RTE/PM: 05-SLO-46-46.0/50.2
PROJECT ID: 0512000076

SCALE: 1" = 10' Horiz.
1" = 10' Vert.

All Dimensions are US Survey Feet

SRRABERM1
CROSS SECTIONS

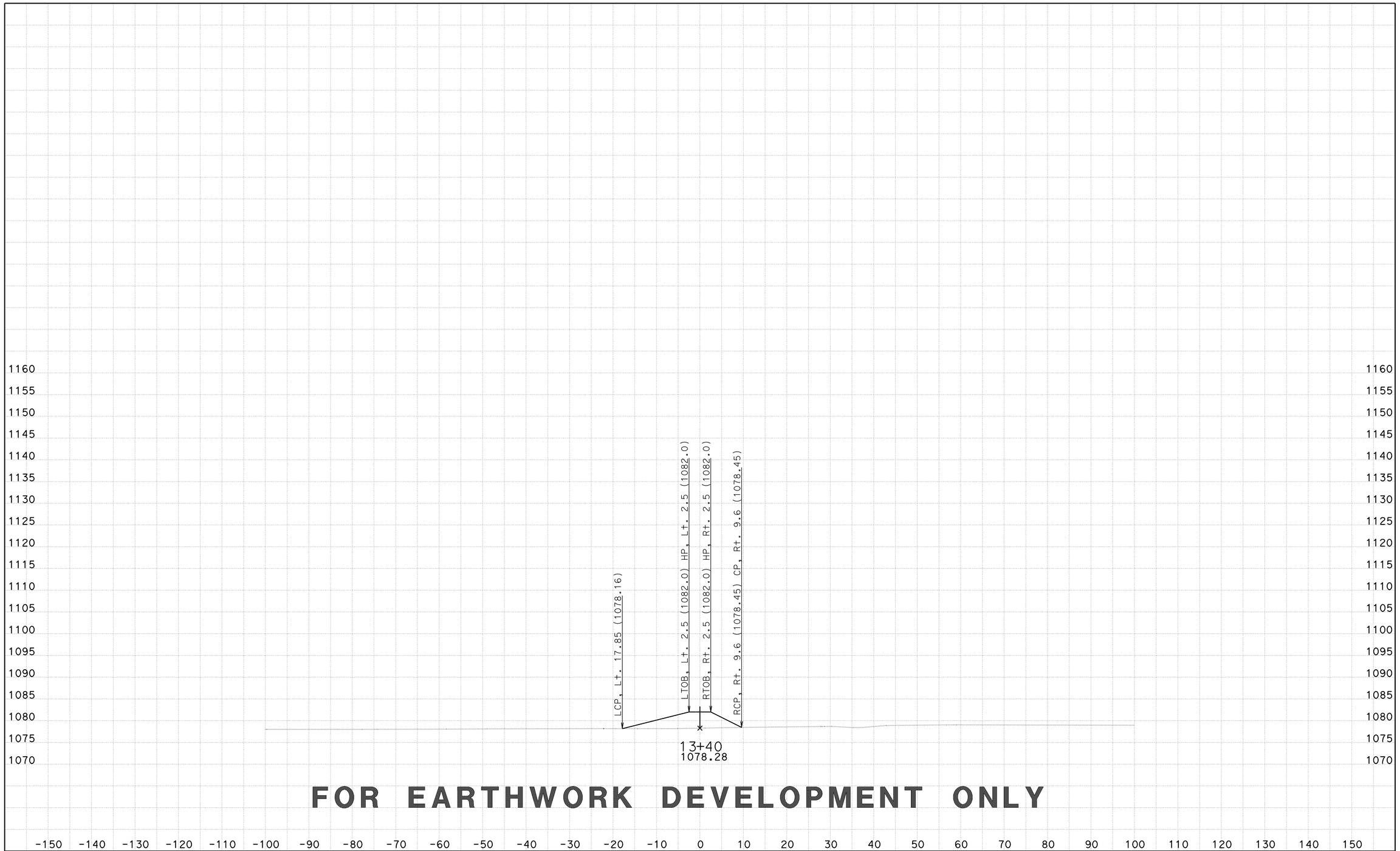

FOR EARTHWORK DEVELOPMENT ONLY

CREATED BY: D LOCKLING
DATE: 3/24/2015
KC Project: SRRABRM File: ..\SRRABRM\EAR\XS\srraberm1_fg xs.ear

CONTRACT: 05-330784
DIST/CO/RTE/PM: 05-SLO-46-46.0/50.2
PROJECT ID: 0512000076

SCALE: 1" = 10' Horiz.
1" = 10' Vert.

All Dimensions are US Survey Feet

SRRABERM1
CROSS SECTIONS

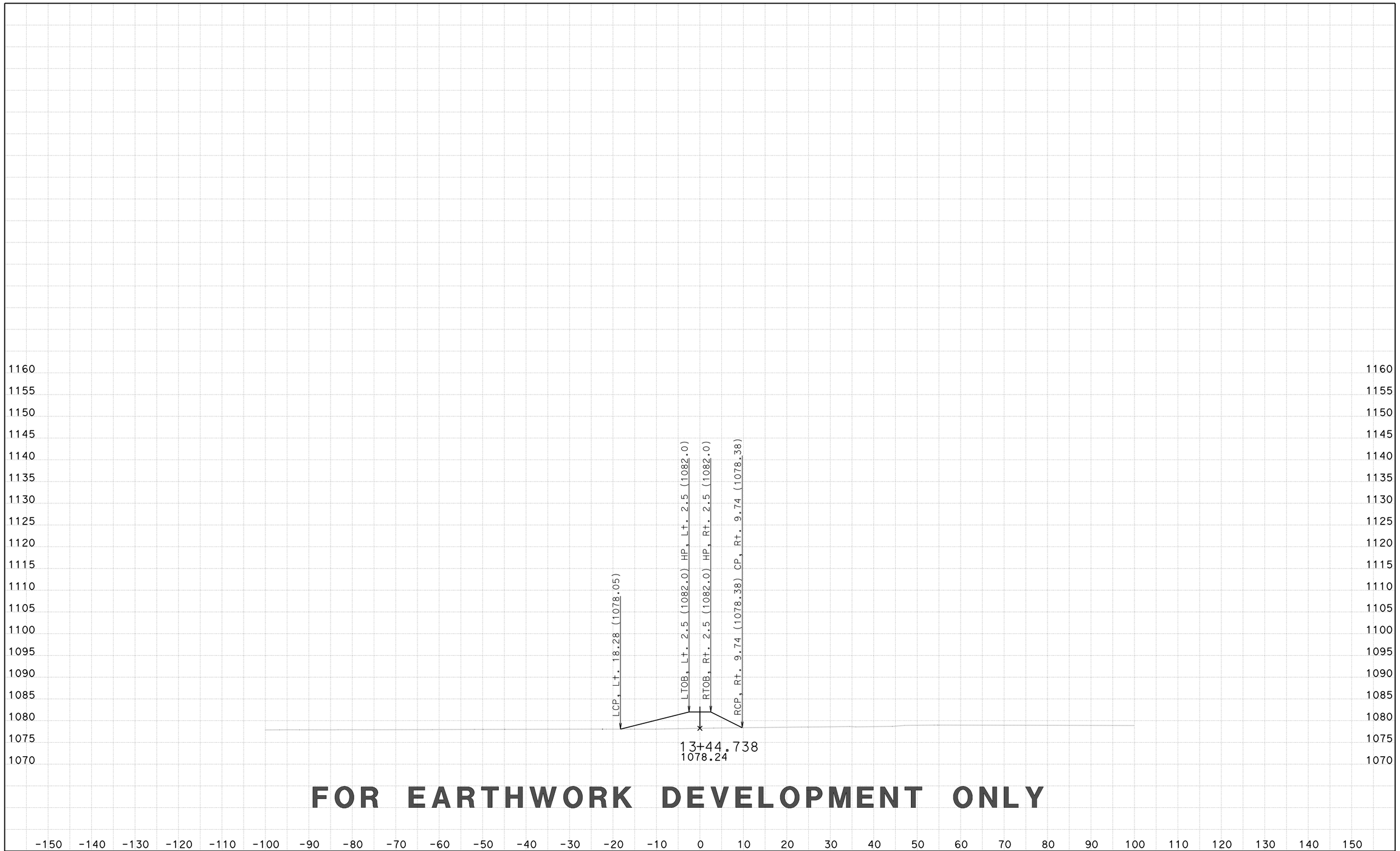

FOR EARTHWORK DEVELOPMENT ONLY

CREATED BY: D LOCKLING
DATE: 3/24/2015
KC Project: SRRABRM File: ..\SRRABRM\EAR\XS\srraberm1_fg xs.ear

CONTRACT: 05-330784
DIST/CO/RTE/PM: 05-SLO-46-46.0/50.2
PROJECT ID: 0512000076

SCALE: 1" = 10' Horiz.
1" = 10' Vert.

All Dimensions are US Survey Feet

SRRABERM1
CROSS SECTIONS
SHEET 23 OF 72

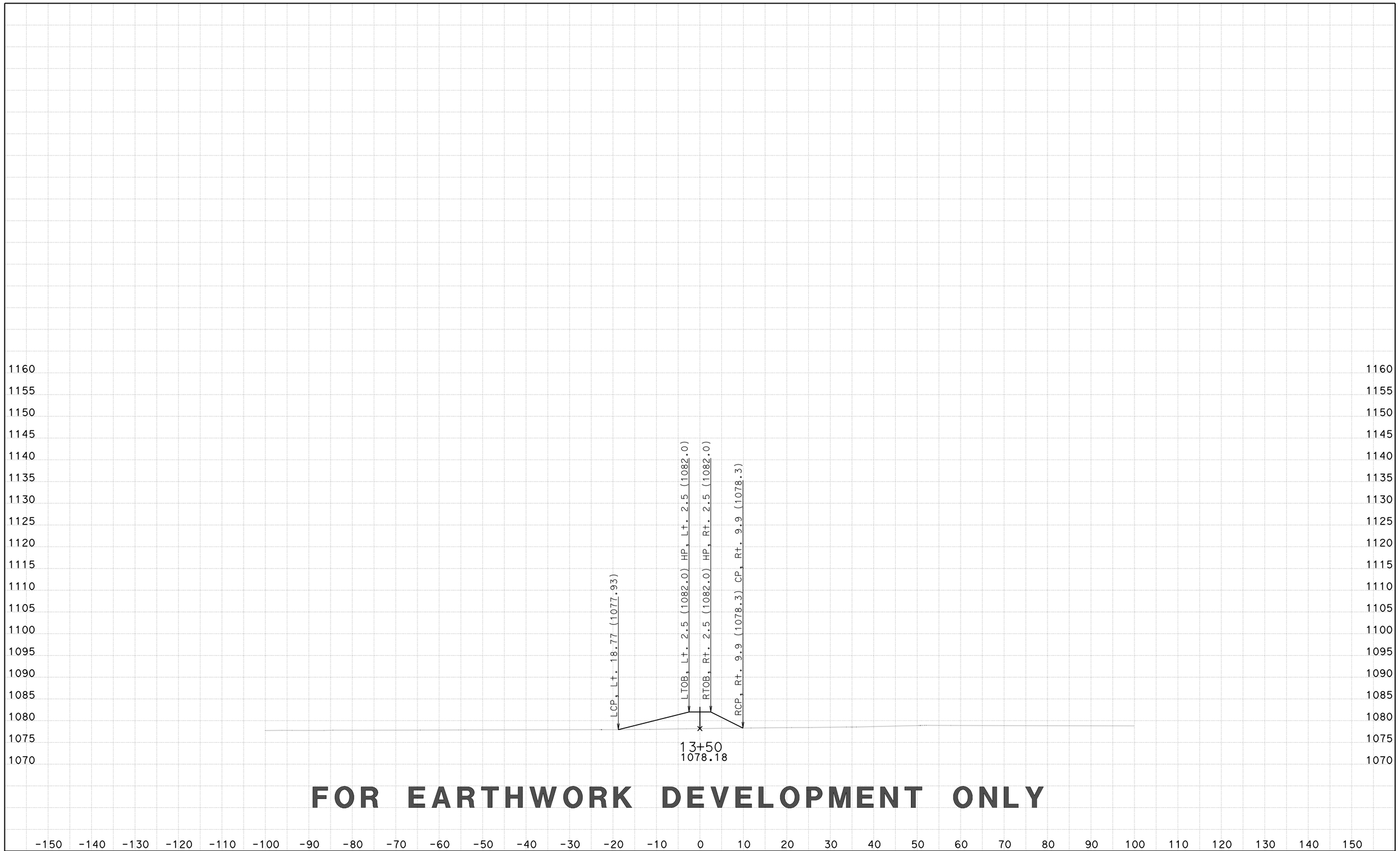

FOR EARTHWORK DEVELOPMENT ONLY

CREATED BY: D LOCKLING
DATE: 3/24/2015
KC Project: SRRABRM File: ..\SRRABRM\EAR\XS\srraberm1_fg xs.ear

CONTRACT: 05-330784
DIST/CO/RTE/PM: 05-SLO-46-46.0/50.2
PROJECT ID: 0512000076

SCALE: 1" = 10' Horiz.
1" = 10' Vert.

All Dimensions are US Survey Feet

SRRABERM1
CROSS SECTIONS
SHEET 24 OF 72

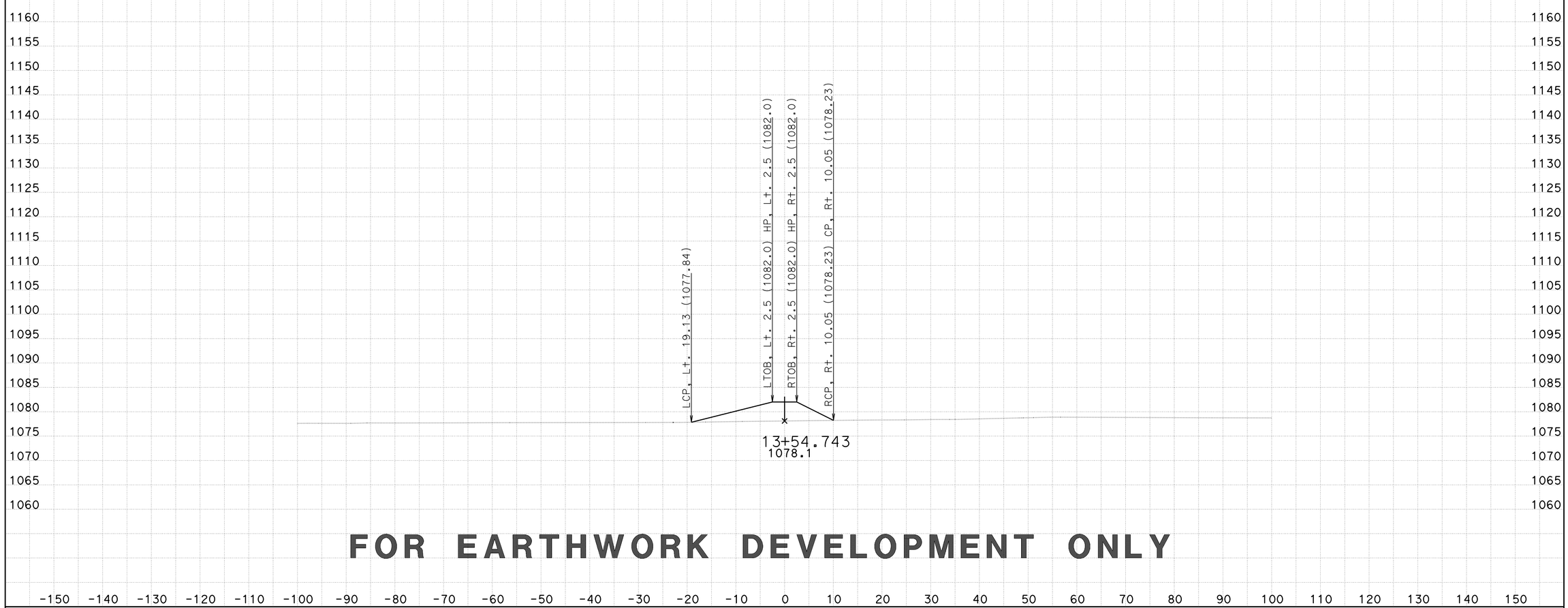

FOR EARTHWORK DEVELOPMENT ONLY

CREATED BY: D LOCKLING
DATE: 3/24/2015
KC Project: SRRABRM File: ..\SRRABRM\EAR\XS\srraberm1_fg xs.ear

CONTRACT: 05-330784
DIST/CO/RTE/PM: 05-SLO-46-46.0/50.2
PROJECT ID: 0512000076

SCALE: 1" = 10' Horiz.
1" = 10' Vert.

All Dimensions are US Survey Feet

SRRABERM1
CROSS SECTIONS
SHEET 25 OF 72



FOR EARTHWORK DEVELOPMENT ONLY

CREATED BY: D LOCKLING
DATE: 3/24/2015
KC Project: SRRABRM File: ..\SRRABRM\EAR\XS\srraberm1_fg xs.ear

CONTRACT: 05-330784
DIST/CO/RTE/PM: 05-SLO-46-46.0/50.2
PROJECT ID: 0512000076

SCALE: 1" = 10' Horiz.
1" = 10' Vert.

All Dimensions are US Survey Feet

SRRABERM1
CROSS SECTIONS

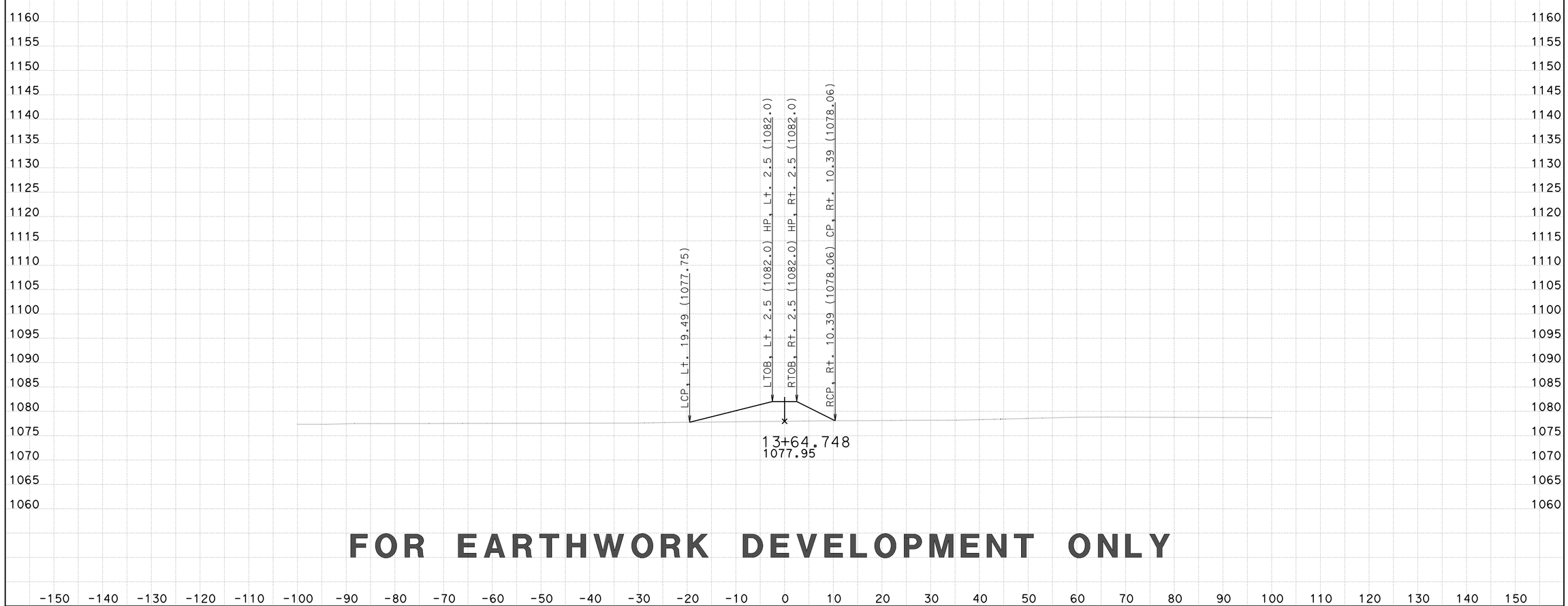

FOR EARTHWORK DEVELOPMENT ONLY

CREATED BY: D LOCKLING
DATE: 3/24/2015
KC Project: SRRABRM File: ..\SRRABRM\EAR\XS\srraberm1_fg xs.ear

CONTRACT: 05-330784
DIST/CO/RTE/PM: 05-SLO-46-46.0/50.2
PROJECT ID: 0512000076

SCALE: 1" = 10' Horiz.
1" = 10' Vert.

All Dimensions are US Survey Feet

SRRABERM1
CROSS SECTIONS

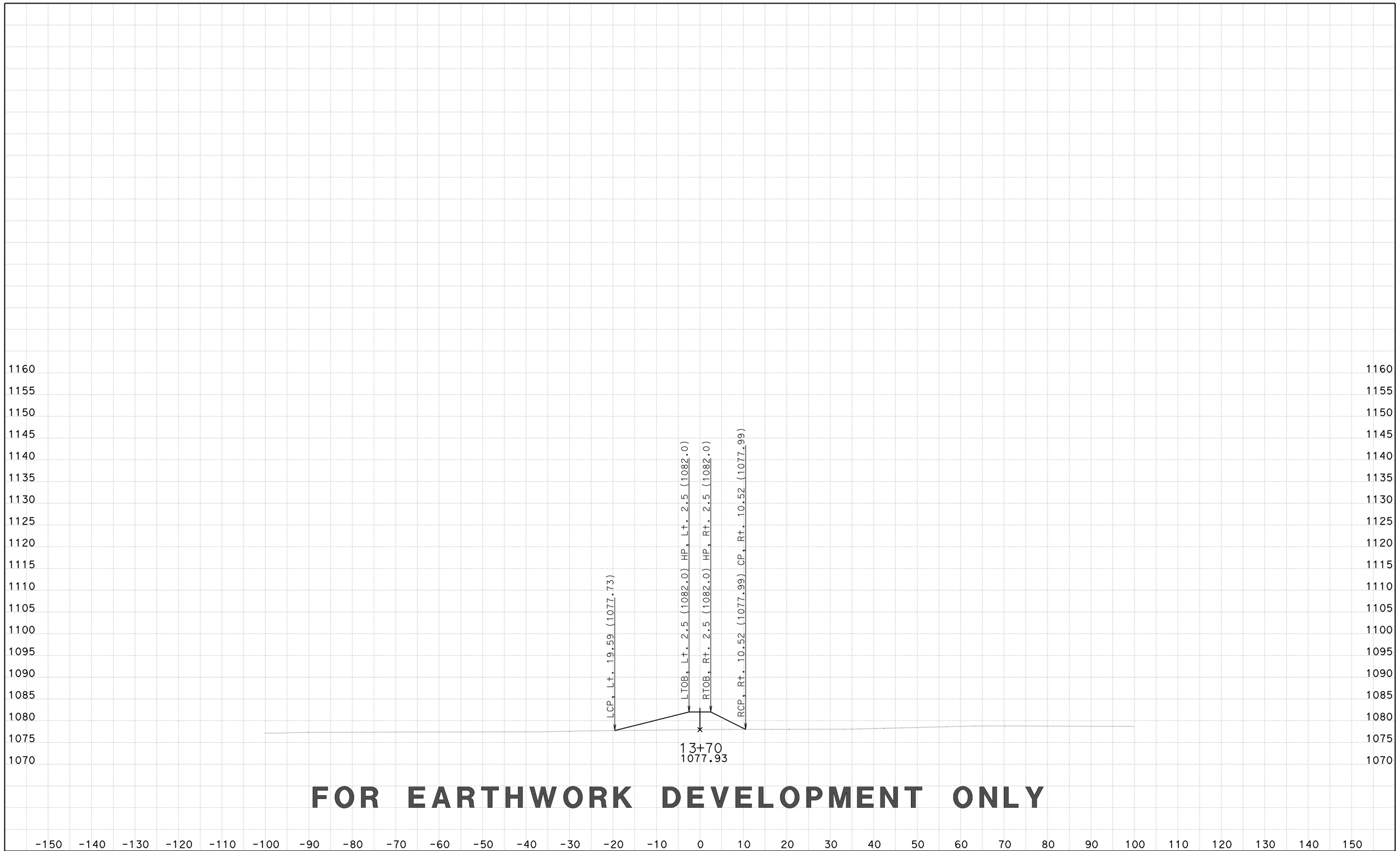

FOR EARTHWORK DEVELOPMENT ONLY

CREATED BY: D LOCKLING
DATE: 3/24/2015
KC Project: SRRABRM File: ..\SRRABRM\EAR\XS\srraberm1_fg xs.ear

CONTRACT: 05-330784
DIST/CO/RTE/PM: 05-SLO-46-46.0/50.2
PROJECT ID: 0512000076

SCALE: 1" = 10' Horiz.
1" = 10' Vert.

All Dimensions are US Survey Feet

SRRABERM1
CROSS SECTIONS

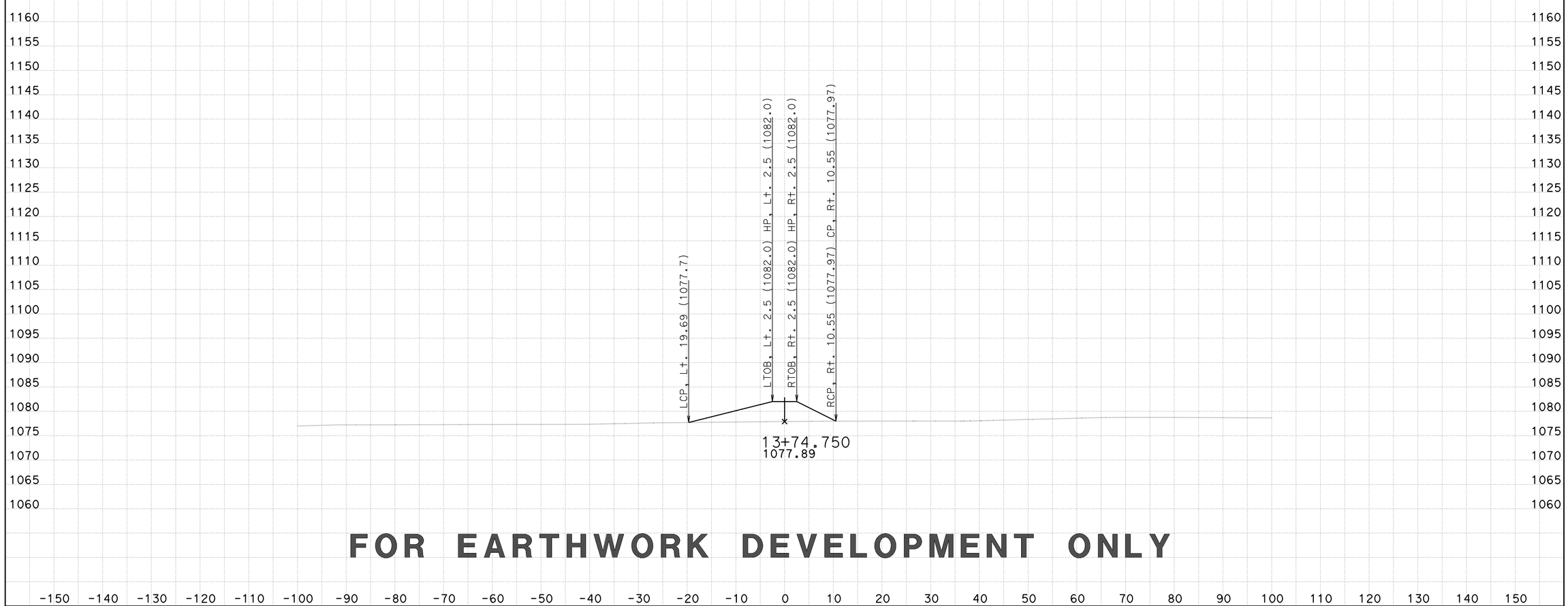

FOR EARTHWORK DEVELOPMENT ONLY

CREATED BY: D LOCKLING
DATE: 3/24/2015
KC Project: SRRABRM File: ..\SRRABRM\EAR\XS\srraberm1_fg xs.ear

CONTRACT: 05-330784
DIST/CO/RTE/PM: 05-SLO-46-46.0/50.2
PROJECT ID: 0512000076

SCALE: 1" = 10' Horiz.
1" = 10' Vert.

All Dimensions are US Survey Feet

SRRABERM1
CROSS SECTIONS

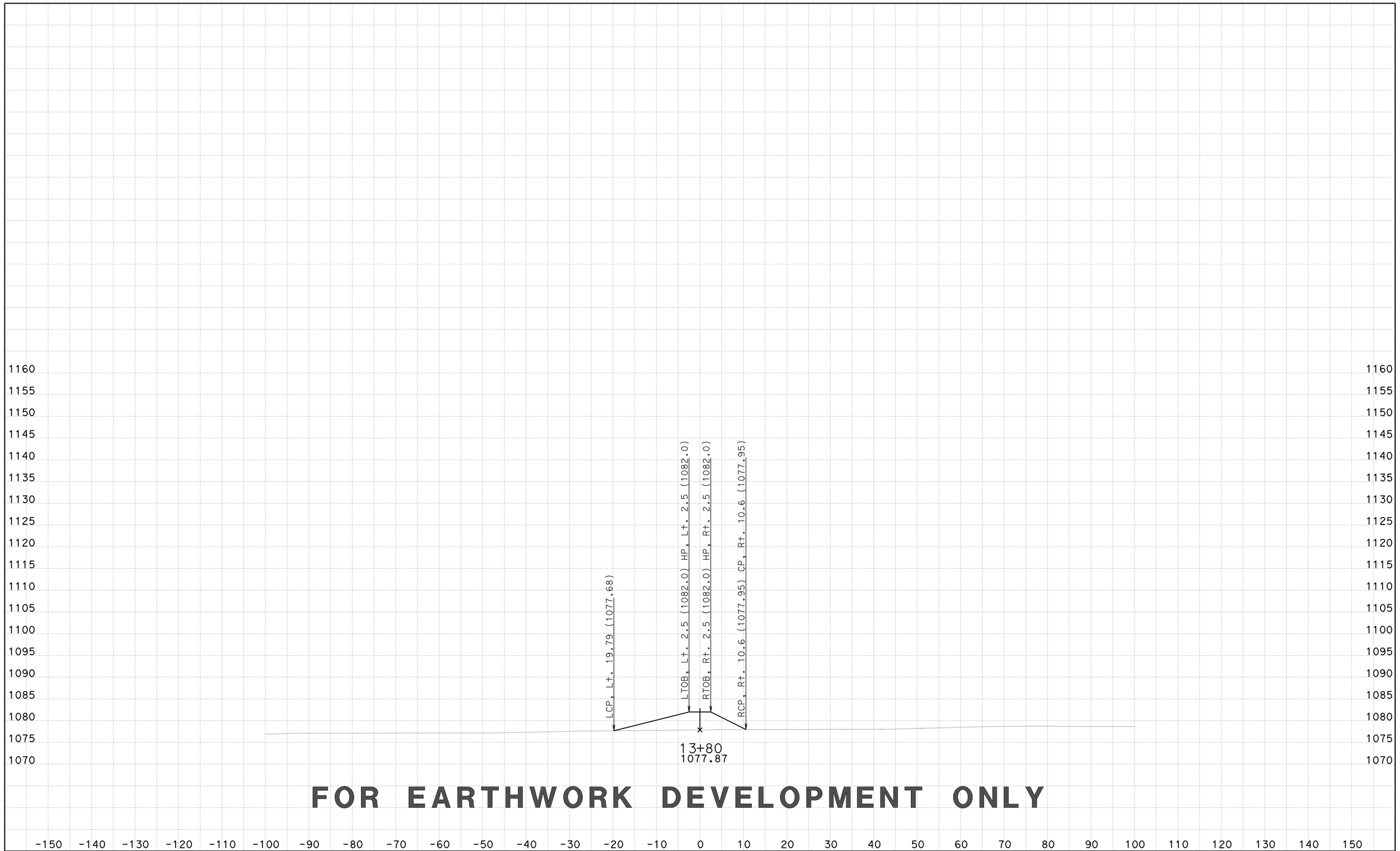

FOR EARTHWORK DEVELOPMENT ONLY

CREATED BY: D LOCKLING
DATE: 3/24/2015
KC Project: SRRABRM File: ..\SRRABRM\EAR\XS\srraberm1_fg xs.ear

CONTRACT: 05-330784
DIST/CO/RTE/PM: 05-SLO-46-46.0/50.2
PROJECT ID: 0512000076

SCALE: 1" = 10' Horiz.
1" = 10' Vert.

All Dimensions are US Survey Feet

SRRABERM1
CROSS SECTIONS
SHEET 30 OF 72

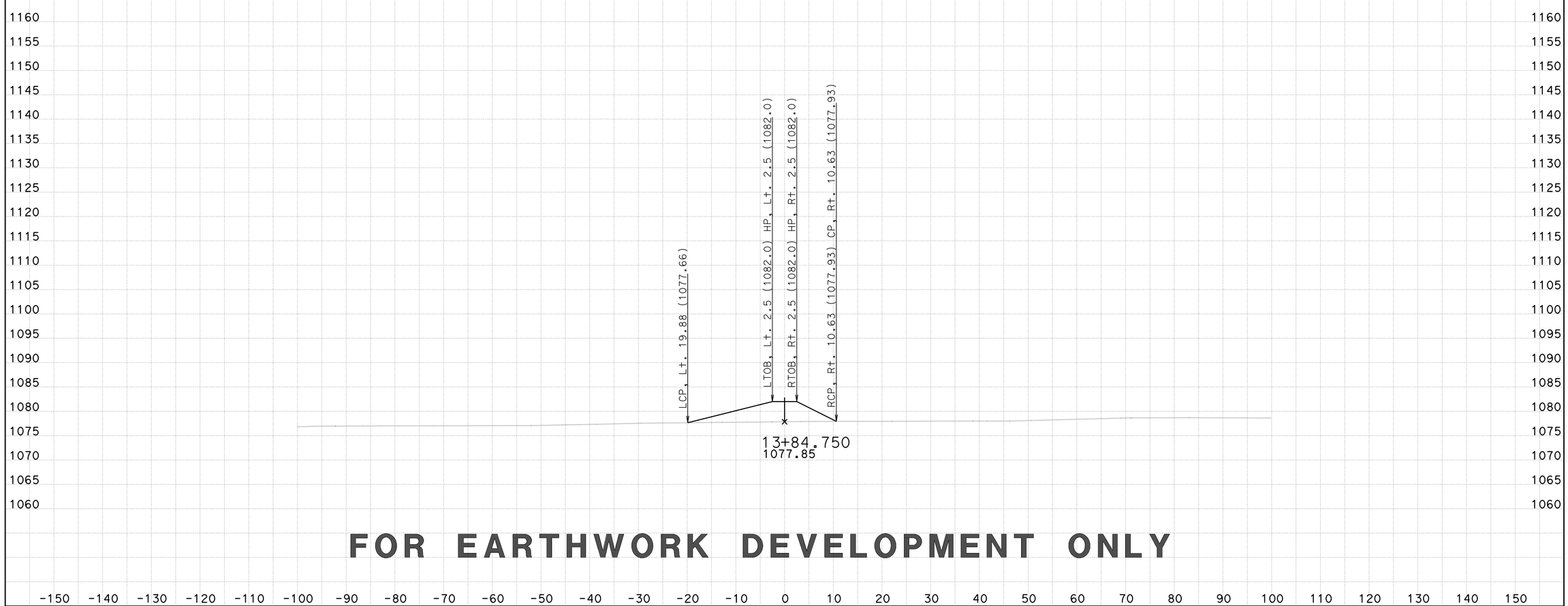

FOR EARTHWORK DEVELOPMENT ONLY

CREATED BY: D LOCKLING
DATE: 3/24/2015
KC Project: SRRABRM File: ..\SRRABRM\EAR\XS\srraberm1_fg xs.ear

CONTRACT: 05-330784
DIST/CO/RTE/PM: 05-SLO-46-46.0/50.2
PROJECT ID: 0512000076

SCALE: 1" = 10' Horiz.
1" = 10' Vert.

All Dimensions are US Survey Feet

SRRABERM1
CROSS SECTIONS
SHEET 31 OF 72

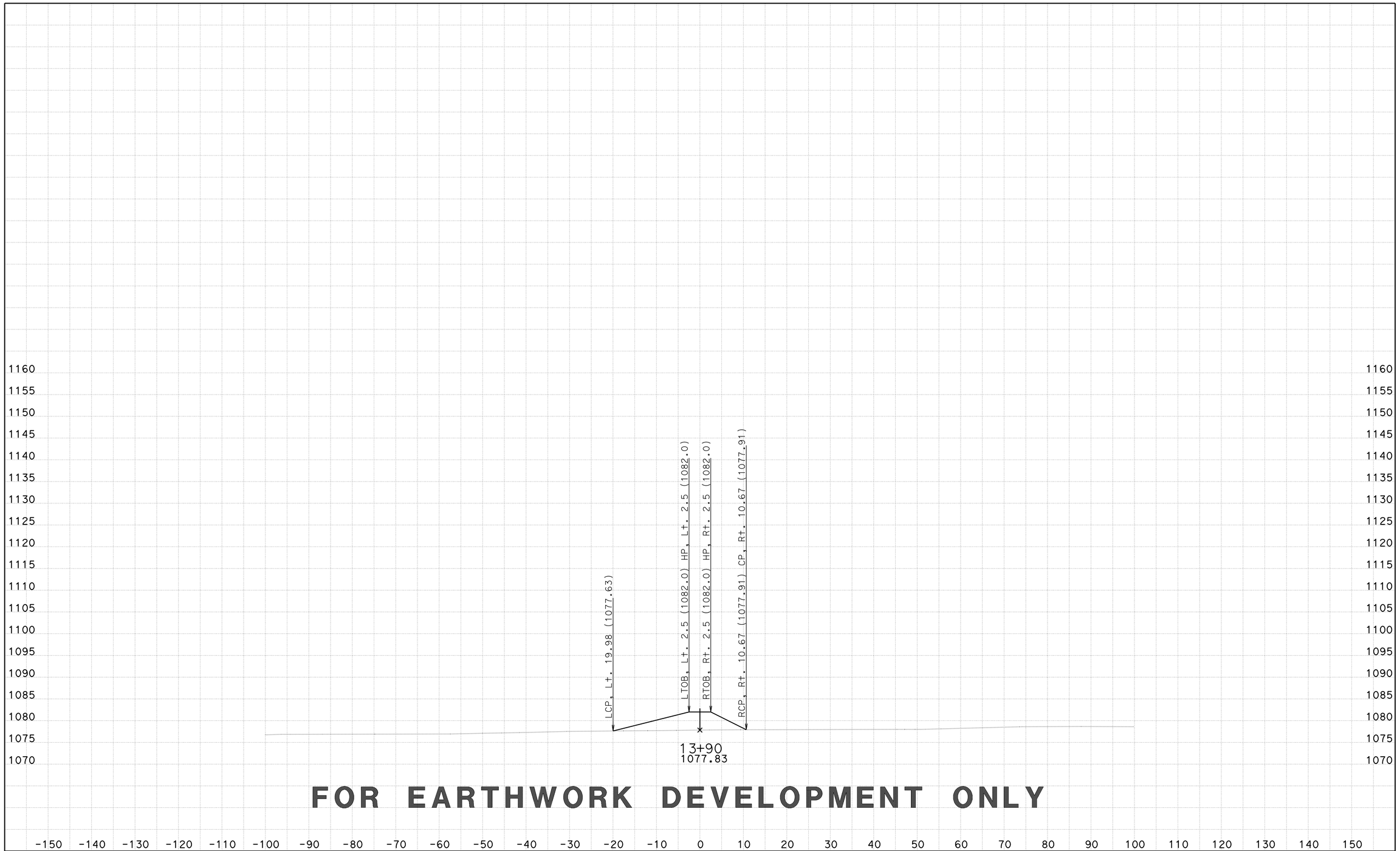

FOR EARTHWORK DEVELOPMENT ONLY

CREATED BY: D LOCKLING
DATE: 3/24/2015
KC Project: SRRABRM File: ..\SRRABRM\EAR\XS\srraberm1_fg xs.ear

CONTRACT: 05-330784
DIST/CO/RTE/PM: 05-SLO-46-46.0/50.2
PROJECT ID: 0512000076

SCALE: 1" = 10' Horiz.
1" = 10' Vert.

All Dimensions are US Survey Feet

SRRABERM1
CROSS SECTIONS



FOR EARTHWORK DEVELOPMENT ONLY

CREATED BY: D LOCKLING
DATE: 3/24/2015
KC Project: SRRABRM File: ..\SRRABRM\EAR\XS\srraberm1_fg xs.ear

CONTRACT: 05-330784
DIST/CO/RTE/PM: 05-SLO-46-46.0/50.2
PROJECT ID: 0512000076

SCALE: 1" = 10' Horiz.
1" = 10' Vert.

All Dimensions are US Survey Feet

SRRABERM1
CROSS SECTIONS



FOR EARTHWORK DEVELOPMENT ONLY

CREATED BY: D LOCKLING
DATE: 3/24/2015
KC Project: SRRABRM File: ..\SRRABRM\EAR\XS\srraberm1_fg xs.ear

CONTRACT: 05-330784
DIST/CO/RTE/PM: 05-SLO-46-46.0/50.2
PROJECT ID: 0512000076

SCALE: 1" = 10' Horiz.
1" = 10' Vert.

All Dimensions are US Survey Feet

SRRABERM1
CROSS SECTIONS



FOR EARTHWORK DEVELOPMENT ONLY

CREATED BY: D LOCKLING
DATE: 3/24/2015
KC Project: SRRABRM File: ..\SRRABRM\EAR\XS\srraberm1_fg xs.ear

CONTRACT: 05-330784
DIST/CO/RTE/PM: 05-SLO-46-46.0/50.2
PROJECT ID: 0512000076

SCALE: 1" = 10' Horiz.
1" = 10' Vert.

All Dimensions are US Survey Feet

SRRABERM1
CROSS SECTIONS



FOR EARTHWORK DEVELOPMENT ONLY

CREATED BY: D LOCKLING
DATE: 3/24/2015
KC Project: SRRABRM File: ..\SRRABRM\EAR\XS\srraberm1_fg xs.ear

CONTRACT: 05-330784
DIST/CO/RTE/PM: 05-SLO-46-46.0/50.2
PROJECT ID: 0512000076

SCALE: 1" = 10' Horiz.
1" = 10' Vert.

All Dimensions are US Survey Feet

SRRABERM1
CROSS SECTIONS



FOR EARTHWORK DEVELOPMENT ONLY

CREATED BY: D LOCKLING
DATE: 3/24/2015
KC Project: SRRABRM File: ..\SRRABRM\EAR\XS\srraberm1_fg xs.ear

CONTRACT: 05-330784
DIST/CO/RTE/PM: 05-SLO-46-46.0/50.2
PROJECT ID: 0512000076

SCALE: 1" = 10' Horiz.
1" = 10' Vert.

All Dimensions are US Survey Feet

SRRABERM1
CROSS SECTIONS



CREATED BY: D LOCKLING
DATE: 3/24/2015
KC Project: SRRABRM File: ..\SRRABRM\EAR\XS\srraberm1_fg xs.ear

CONTRACT: 05-330784
DIST/CO/RTE/PM: 05-SLO-46-46.0/50.2
PROJECT ID: 0512000076

SCALE: 1" = 10' Horiz.
1" = 10' Vert.

All Dimensions are US Survey Feet

SRRABERM1
CROSS SECTIONS

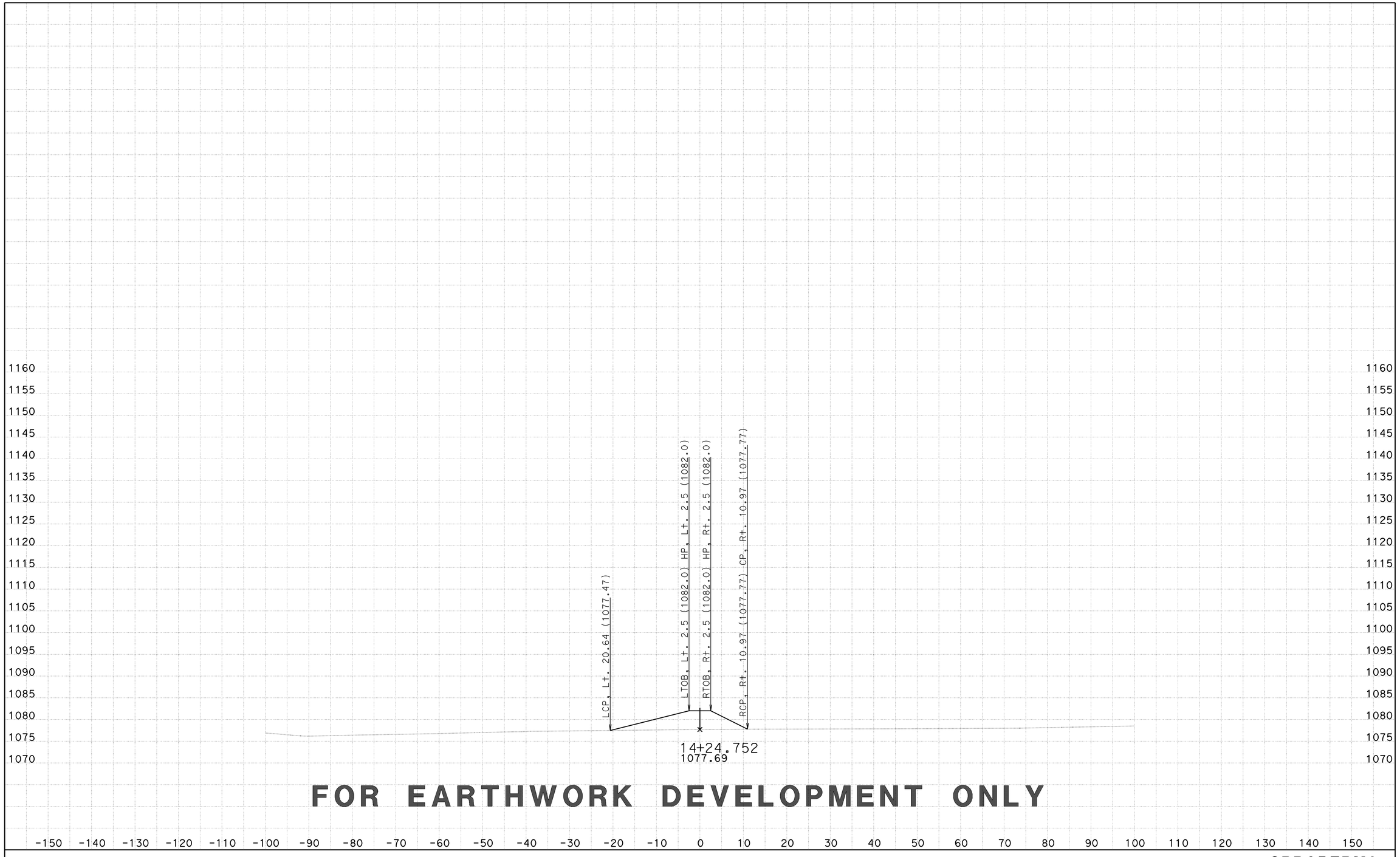

FOR EARTHWORK DEVELOPMENT ONLY

CREATED BY: D LOCKLING
DATE: 3/24/2015
KC Project: SRRABRM File: ..\SRRABRM\EAR\XS\srraberm1_fg xs.ear

CONTRACT: 05-330784
DIST/CO/RTE/PM: 05-SLO-46-46.0/50.2
PROJECT ID: 0512000076

SCALE: 1" = 10' Horiz.
1" = 10' Vert.

All Dimensions are US Survey Feet

SRRABERM1
CROSS SECTIONS



CREATED BY: D LOCKLING
DATE: 3/24/2015
KC Project: SRRABRM File: ..\SRRABRM\EAR\XS\srraberm1_fg xs.ear

CONTRACT: 05-330784
DIST/CO/RTE/PM: 05-SLO-46-46.0/50.2
PROJECT ID: 0512000076

SCALE: 1" = 10' Horiz.
1" = 10' Vert.

All Dimensions are US Survey Feet

SRRABERM1
CROSS SECTIONS



FOR EARTHWORK DEVELOPMENT ONLY

CREATED BY: D LOCKLING
DATE: 3/24/2015
KC Project: SRRABRM File: ..\SRRABRM\EAR\XS\srraberm1_fg xs.ear

CONTRACT: 05-330784
DIST/CO/RTE/PM: 05-SLO-46-46.0/50.2
PROJECT ID: 0512000076

SCALE: 1" = 10' Horiz.
1" = 10' Vert.

All Dimensions are US Survey Feet

SRRABERM1
CROSS SECTIONS



FOR EARTHWORK DEVELOPMENT ONLY

CREATED BY: D LOCKLING
DATE: 3/24/2015
KC Project: SRRABRM File: ..\SRRABRM\EAR\XS\srraberm1_fg xs.ear

CONTRACT: 05-330784
DIST/CO/RTE/PM: 05-SLO-46-46.0/50.2
PROJECT ID: 0512000076

SCALE: 1" = 10' Horiz.
1" = 10' Vert.

All Dimensions are US Survey Feet

SRRABERM1
CROSS SECTIONS
SHEET 42 OF 72

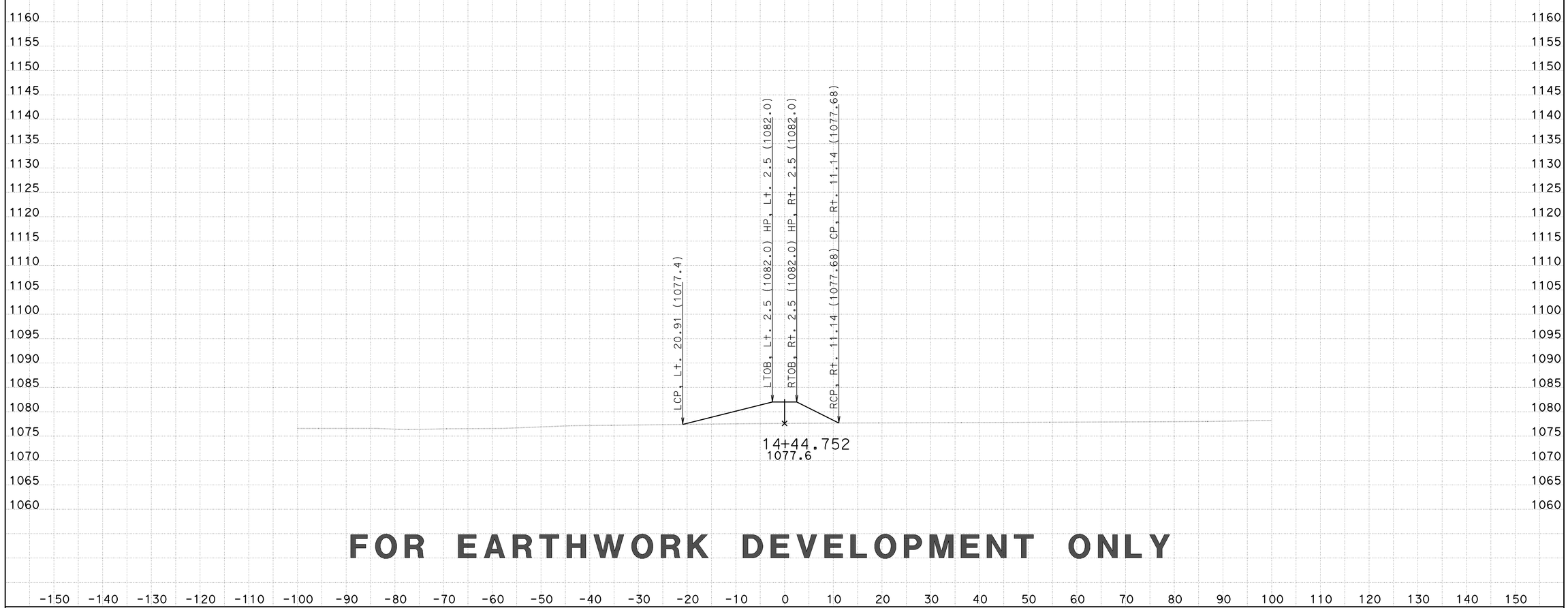

FOR EARTHWORK DEVELOPMENT ONLY

CREATED BY: D LOCKLING
DATE: 3/24/2015
KC Project: SRRABRM File: ..\SRRABRM\EAR\XS\srraberm1_fg xs.ear

CONTRACT: 05-330784
DIST/CO/RTE/PM: 05-SLO-46-46.0/50.2
PROJECT ID: 0512000076

SCALE: 1" = 10' Horiz.
1" = 10' Vert.

All Dimensions are US Survey Feet

SRRABERM1
CROSS SECTIONS



FOR EARTHWORK DEVELOPMENT ONLY

CREATED BY: D LOCKLING
DATE: 3/24/2015
KC Project: SRRABRM File: ..\SRRABRM\EAR\XS\srraberm1_fg xs.ear

CONTRACT: 05-330784
DIST/CO/RTE/PM: 05-SLO-46-46.0/50.2
PROJECT ID: 0512000076

SCALE: 1" = 10' Horiz.
1" = 10' Vert.

All Dimensions are US Survey Feet

SRRABERM1
CROSS SECTIONS



CREATED BY: D LOCKLING
DATE: 3/24/2015
KC Project: SRRABRM File: ..\SRRABRM\EAR\XS\srraberm1_fg xs.ear

CONTRACT: 05-330784
DIST/CO/RTE/PM: 05-SLO-46-46.0/50.2
PROJECT ID: 0512000076

SCALE: 1" = 10' Horiz.
1" = 10' Vert.
All Dimensions are US Survey Feet

SRRABERM1
CROSS SECTIONS
SHEET 45 OF 72



CREATED BY: D LOCKLING
DATE: 3/24/2015
KC Project: SRRABRM File: ..\SRRABRM\EAR\XS\srraberm1_fg xs.ear

CONTRACT: 05-330784
DIST/CO/RTE/PM: 05-SLO-46-46.0/50.2
PROJECT ID: 0512000076

SCALE: 1" = 10' Horiz.
1" = 10' Vert.
All Dimensions are US Survey Feet

SRRABERM1
CROSS SECTIONS
SHEET 46 OF 72



CREATED BY: D LOCKLING
DATE: 3/24/2015
KC Project: SRRABRM File: ..\SRRABRM\EAR\XS\srraberm1_fg xs.ear

CONTRACT: 05-330784
DIST/CO/RTE/PM: 05-SLO-46-46.0/50.2
PROJECT ID: 0512000076

SCALE: 1" = 10' Horiz.
1" = 10' Vert.

All Dimensions are US Survey Feet

SRRABERM1
CROSS SECTIONS



FOR EARTHWORK DEVELOPMENT ONLY

CREATED BY: D LOCKLING
DATE: 3/24/2015
KC Project: SRRABRM File: ..\SRRABRM\EAR\XS\srraberm1_fg xs.ear

CONTRACT: 05-330784
DIST/CO/RTE/PM: 05-SLO-46-46.0/50.2
PROJECT ID: 0512000076

SCALE: 1" = 10' Horiz.
1" = 10' Vert.
All Dimensions are US Survey Feet

SRRABERM1
CROSS SECTIONS
SHEET 48 OF 72



FOR EARTHWORK DEVELOPMENT ONLY

CREATED BY: D LOCKLING
DATE: 3/24/2015
KC Project: SRRABRM File: ..\SRRABRM\EAR\XS\srraberm1_fg xs.ear

CONTRACT: 05-330784
DIST/CO/RTE/PM: 05-SLO-46-46.0/50.2
PROJECT ID: 0512000076

SCALE: 1" = 10' Horiz.
1" = 10' Vert.

All Dimensions are US Survey Feet

SRRABERM1
CROSS SECTIONS



FOR EARTHWORK DEVELOPMENT ONLY

CREATED BY: D LOCKLING
DATE: 3/24/2015
KC Project: SRRABRM File: ..\SRRABRM\EAR\XS\srraberm1_fg xs.ear

CONTRACT: 05-330784
DIST/CO/RTE/PM: 05-SLO-46-46.0/50.2
PROJECT ID: 0512000076

SCALE: 1" = 10' Horiz.
1" = 10' Vert.

All Dimensions are US Survey Feet

SRRABERM1
CROSS SECTIONS