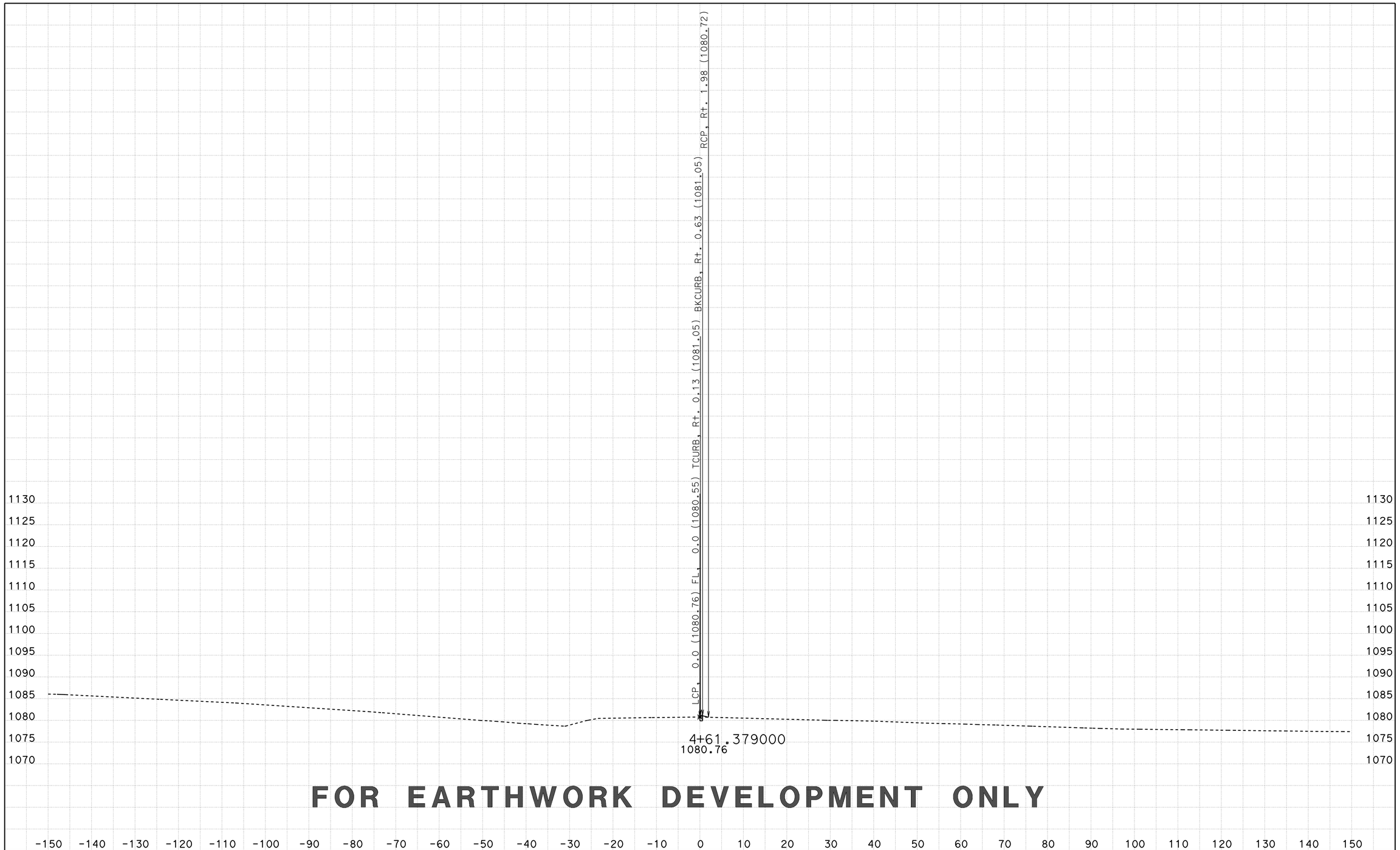

CREATED BY: D LOCKLING
DATE: 3/24/2015
KC Project: SRRA File: ..\SRRA\EAR\SRRA2\srra2_fg.ear

CONTRACT: 05-330784
DIST/CO/RTE/PM: 05-SLO-46-46.0/50.2
PROJECT ID: 0512000076

SCALE: 1" = 10' Horiz.
1" = 10' Vert.
All Dimensions are US Survey Feet

SRRA2
CROSS SECTIONS
SHEET 1 OF 46

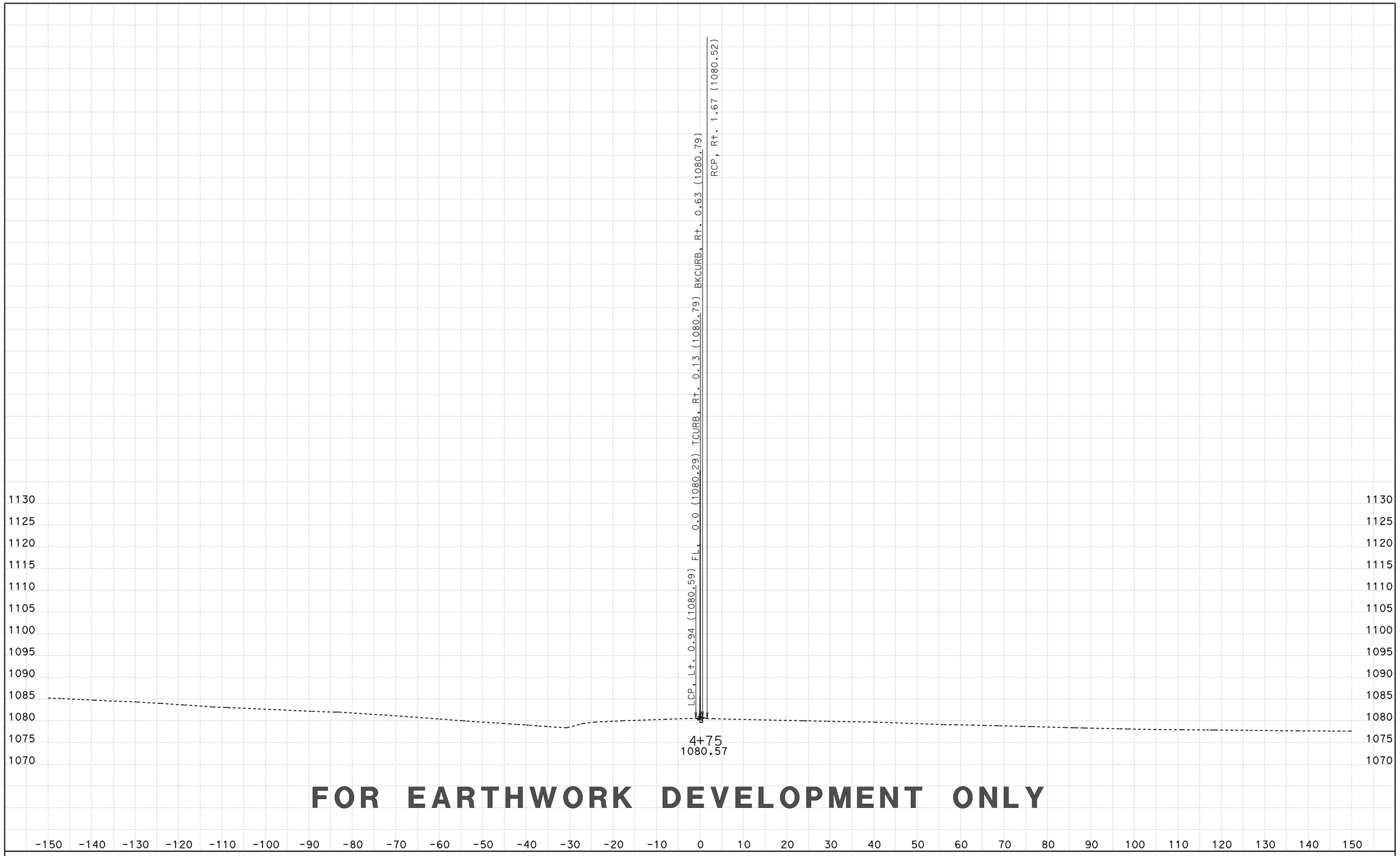

FOR EARTHWORK DEVELOPMENT ONLY

CREATED BY: D LOCKLING
DATE: 3/24/2015
KC Project: SRRA File: ..\SRRA\EAR\SRRA2\srra2_fg.ear

CONTRACT: 05-330784
DIST/CO/RTE/PM: 05-SLO-46-46.0/50.2
PROJECT ID: 0512000076

SCALE: 1" = 10' Horiz.
1" = 10' Vert.
All Dimensions are US Survey Feet

SRRA2
CROSS SECTIONS
SHEET 2 OF 46

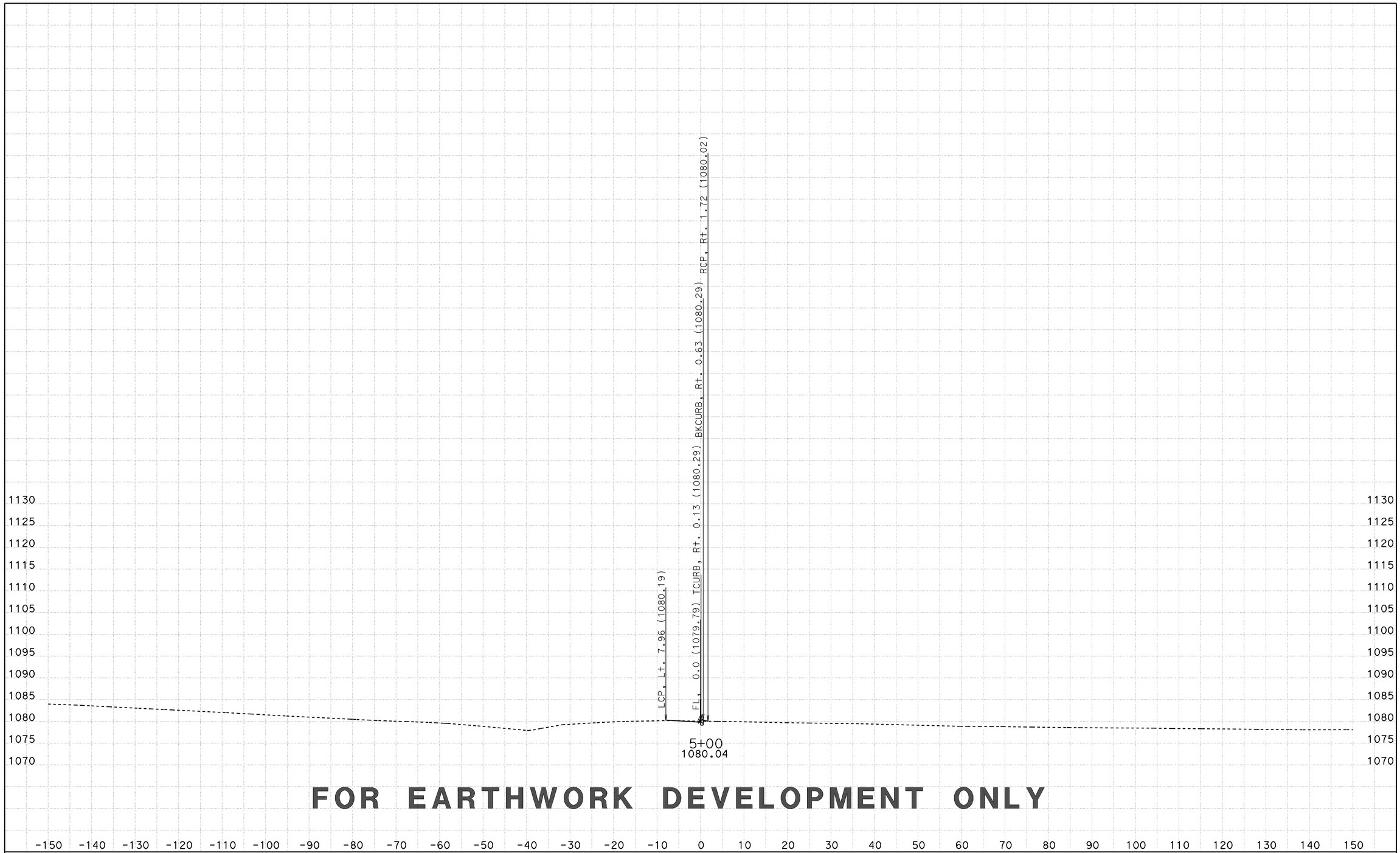

FOR EARTHWORK DEVELOPMENT ONLY

CREATED BY: D LOCKLING
DATE: 3/24/2015
KC Project: SRRA File: ..\SRRA\EAR\SRRA2\srra2_fg.ear

CONTRACT: 05-330784
DIST/CO/RTE/PM: 05-SLO-46-46.0/50.2
PROJECT ID: 0512000076

SCALE: 1" = 10' Horiz.
1" = 10' Vert.

All Dimensions are US Survey Feet

SRRA2
CROSS SECTIONS
SHEET 3 OF 46

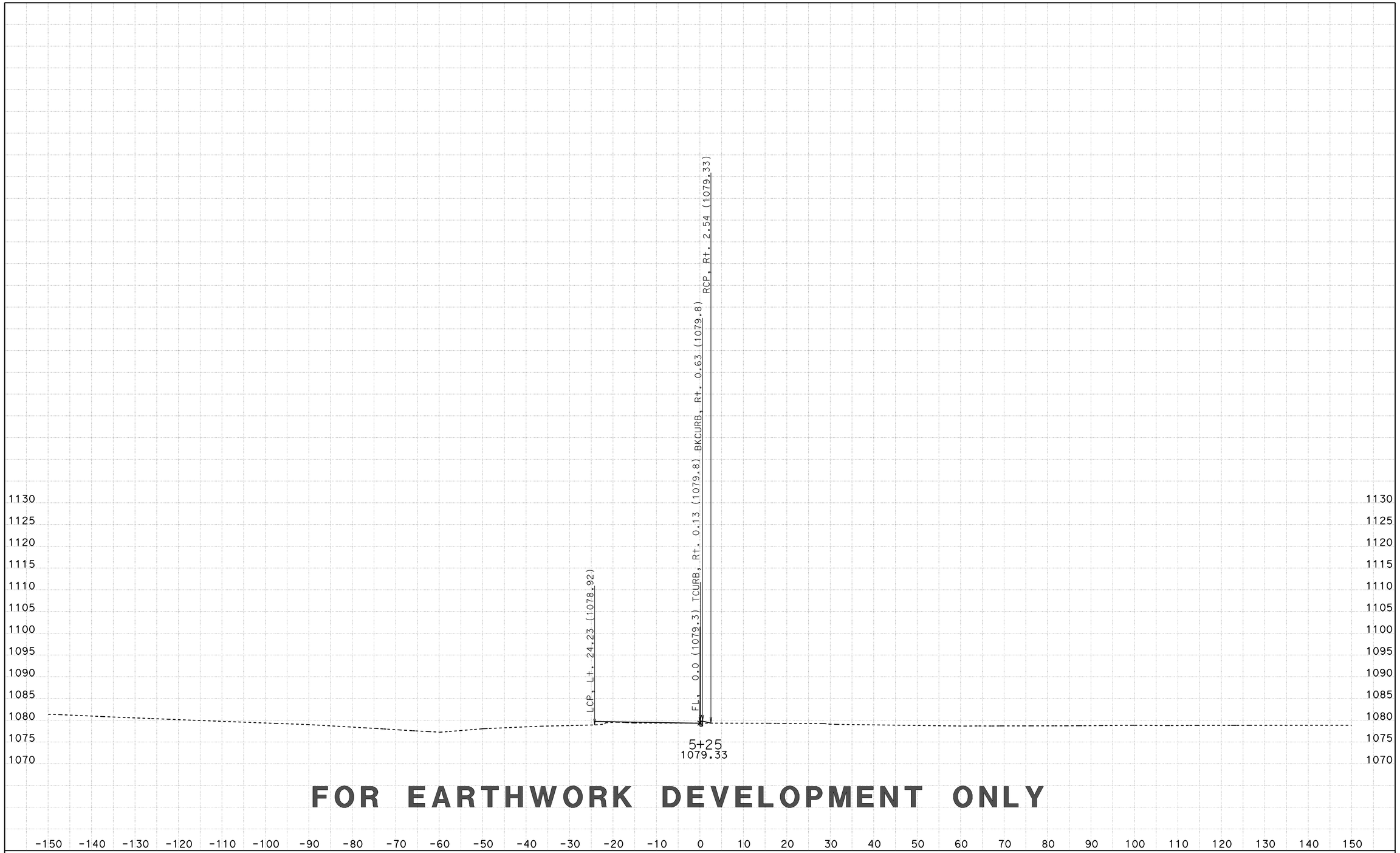

FOR EARTHWORK DEVELOPMENT ONLY

CREATED BY: D LOCKLING
DATE: 3/24/2015
KC Project: SRRA File: ..\SRRA\EAR\SRRA2\srra2_fg.ear

CONTRACT: 05-330784
DIST/CO/RTE/PM: 05-SLO-46-46.0/50.2
PROJECT ID: 0512000076

SCALE: 1" = 10' Horiz.
1" = 10' Vert.
All Dimensions are US Survey Feet

SRRA2
CROSS SECTIONS
SHEET 4 OF 46

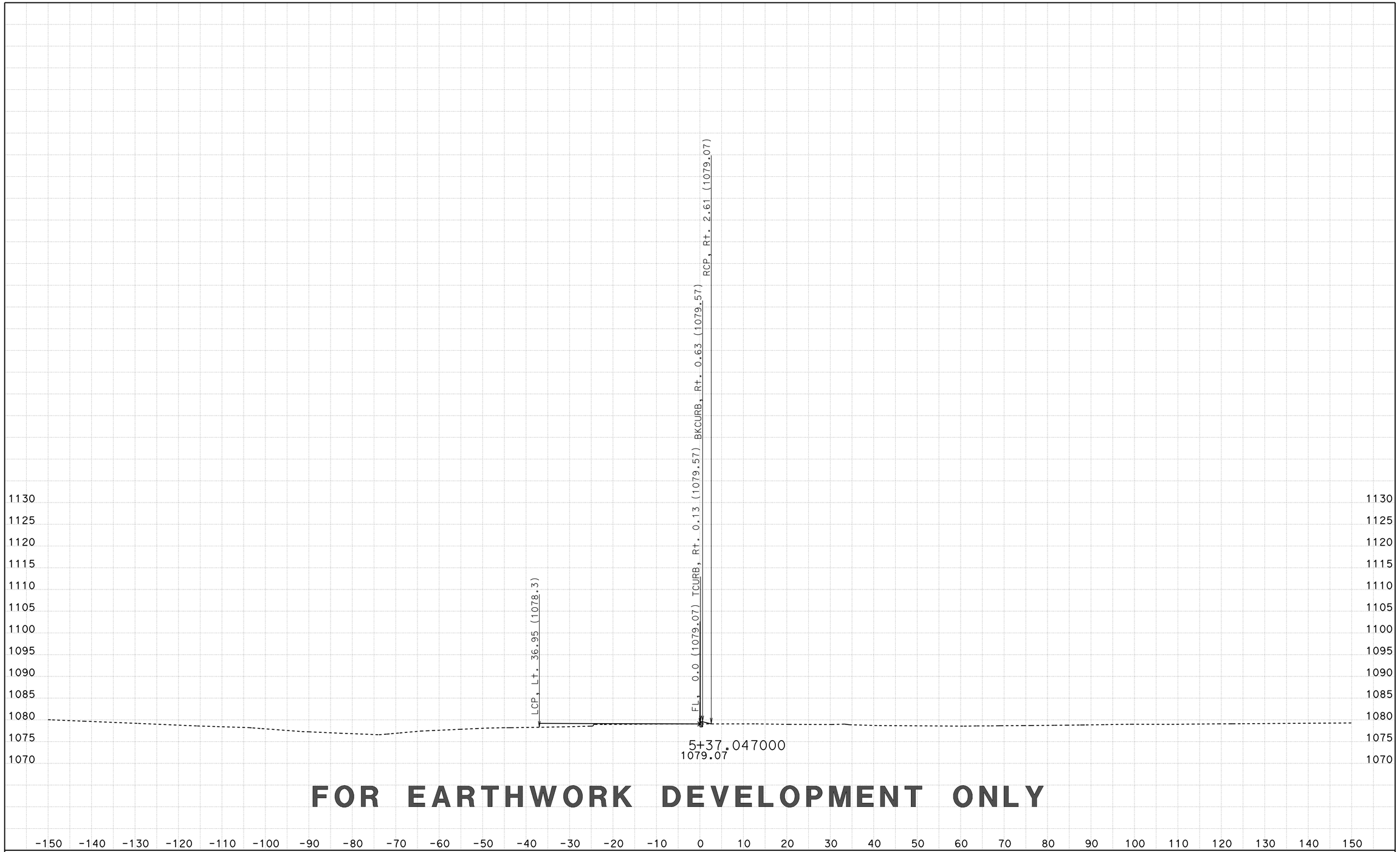

FOR EARTHWORK DEVELOPMENT ONLY

CREATED BY: D LOCKLING
DATE: 3/24/2015
KC Project: SRRA File: ..\SRRA\EAR\SRRA2\srra2_fg.ear

CONTRACT: 05-330784
DIST/CO/RTE/PM: 05-SLO-46-46.0/50.2
PROJECT ID: 0512000076

SCALE: 1" = 10' Horiz.
1" = 10' Vert.

All Dimensions are US Survey Feet

SRRA2
CROSS SECTIONS



FOR EARTHWORK DEVELOPMENT ONLY

CREATED BY: D LOCKLING
DATE: 3/24/2015
KC Project: SRRA File: ..\SRRA\EAR\SRRA2\srra2_fg.ear

CONTRACT: 05-330784
DIST/CO/RTE/PM: 05-SLO-46-46.0/50.2
PROJECT ID: 0512000076

SCALE: 1" = 10' Horiz.
1" = 10' Vert.
All Dimensions are US Survey Feet

SRRA2
CROSS SECTIONS
SHEET 6 OF 46

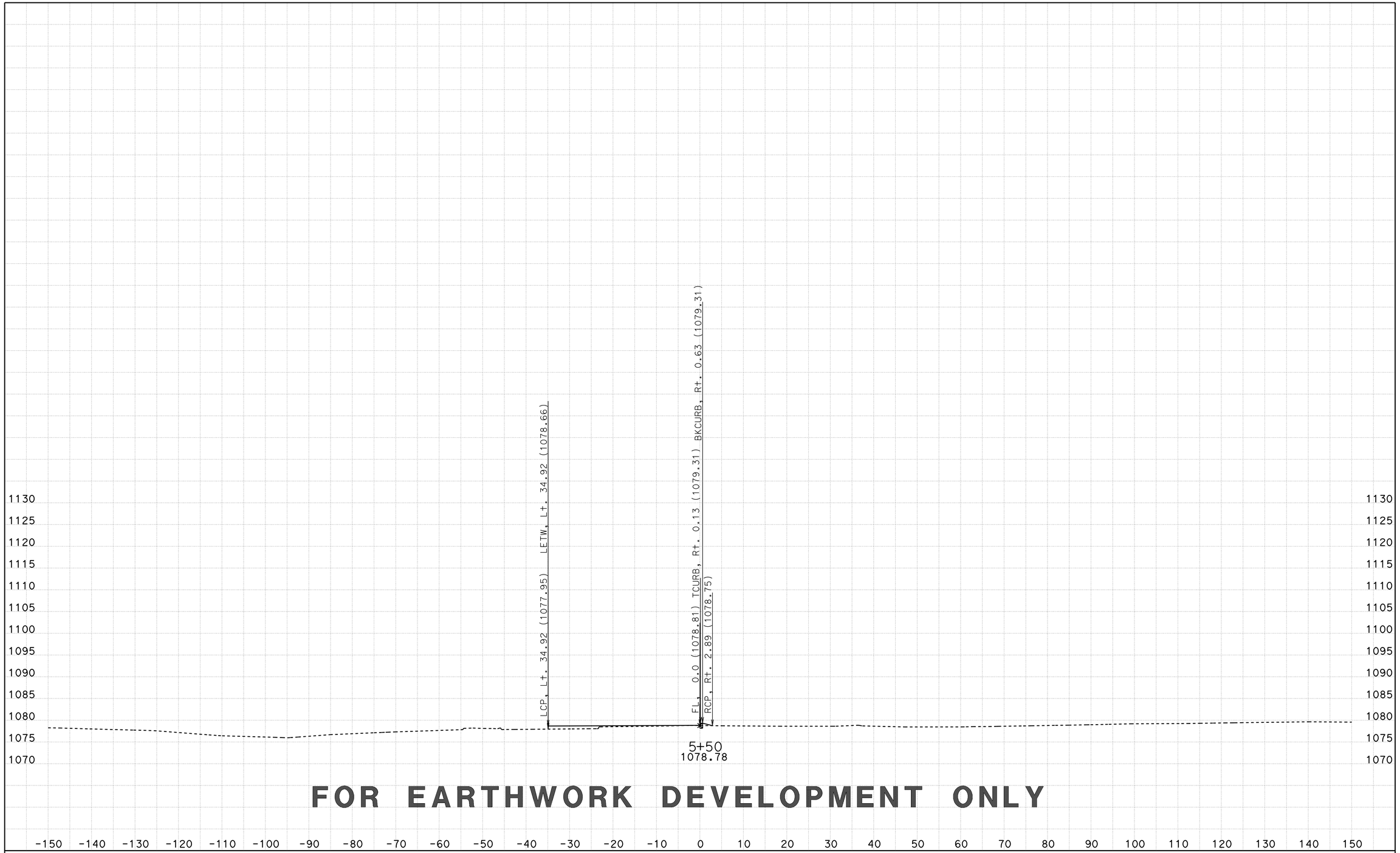

CREATED BY: D LOCKING
DATE: 3/24/2015
KC Project: SRRA File: ..\SRRA\EAR\SRRA2\srra2_fg.ear

CONTRACT: 05-330784
DIST/CO/RTE/PM: 05-SLO-46-46.0/50.2
PROJECT ID: 0512000076

SCALE: 1" = 10' Horiz.
1" = 10' Vert.
All Dimensions are US Survey Feet

SRRA2
CROSS SECTIONS
SHEET 7 OF 46

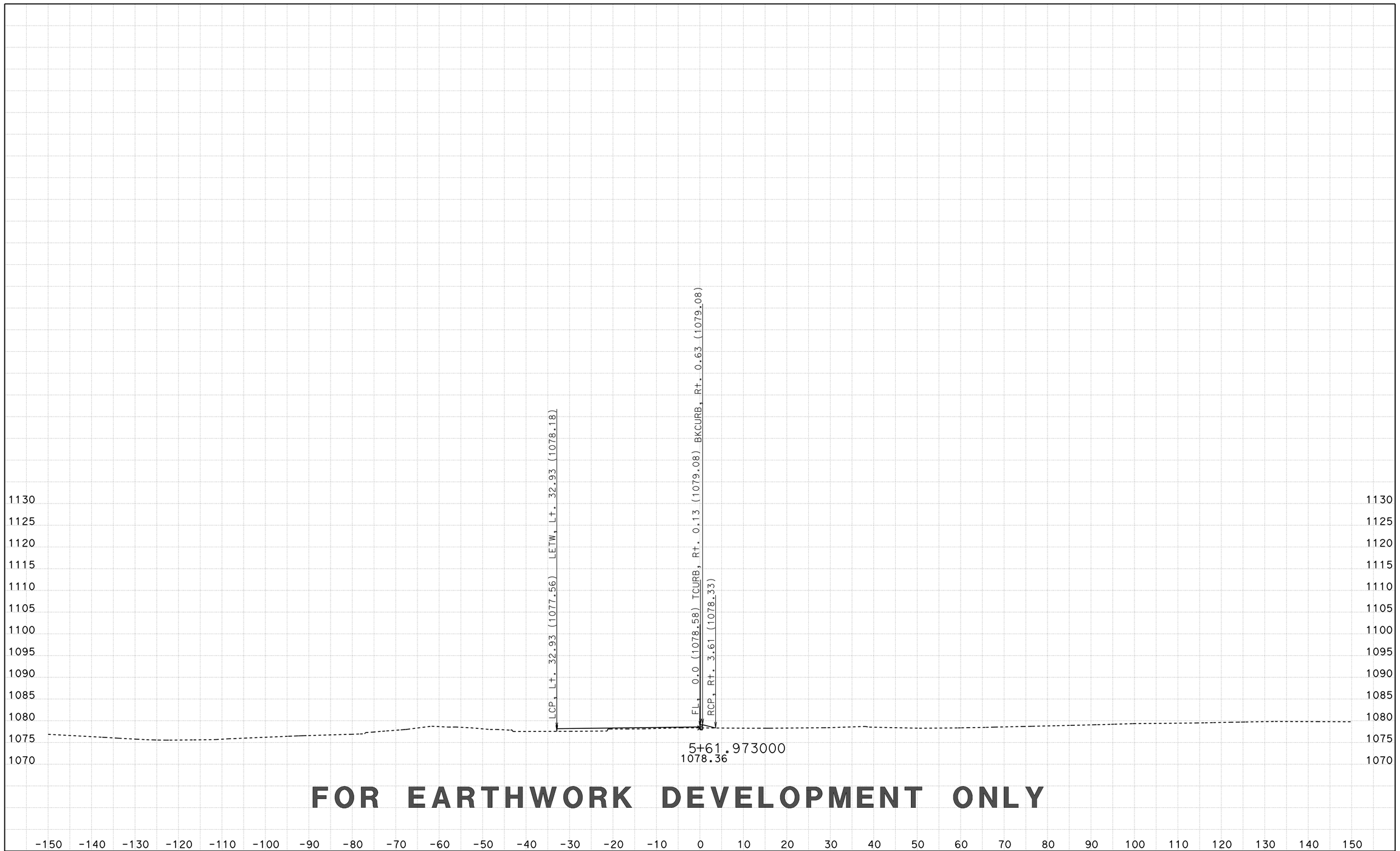

FOR EARTHWORK DEVELOPMENT ONLY

CREATED BY: D LOCKLING
DATE: 3/24/2015
KC Project: SRRA File: ..\SRRA\EAR\SRRA2\srra2_fg.ear

CONTRACT: 05-330784
DIST/CO/RTE/PM: 05-SLO-46-46.0/50.2
PROJECT ID: 0512000076

SCALE: 1" = 10' Horiz.
1" = 10' Vert.
All Dimensions are US Survey Feet

SRRA2
CROSS SECTIONS
SHEET 8 OF 46

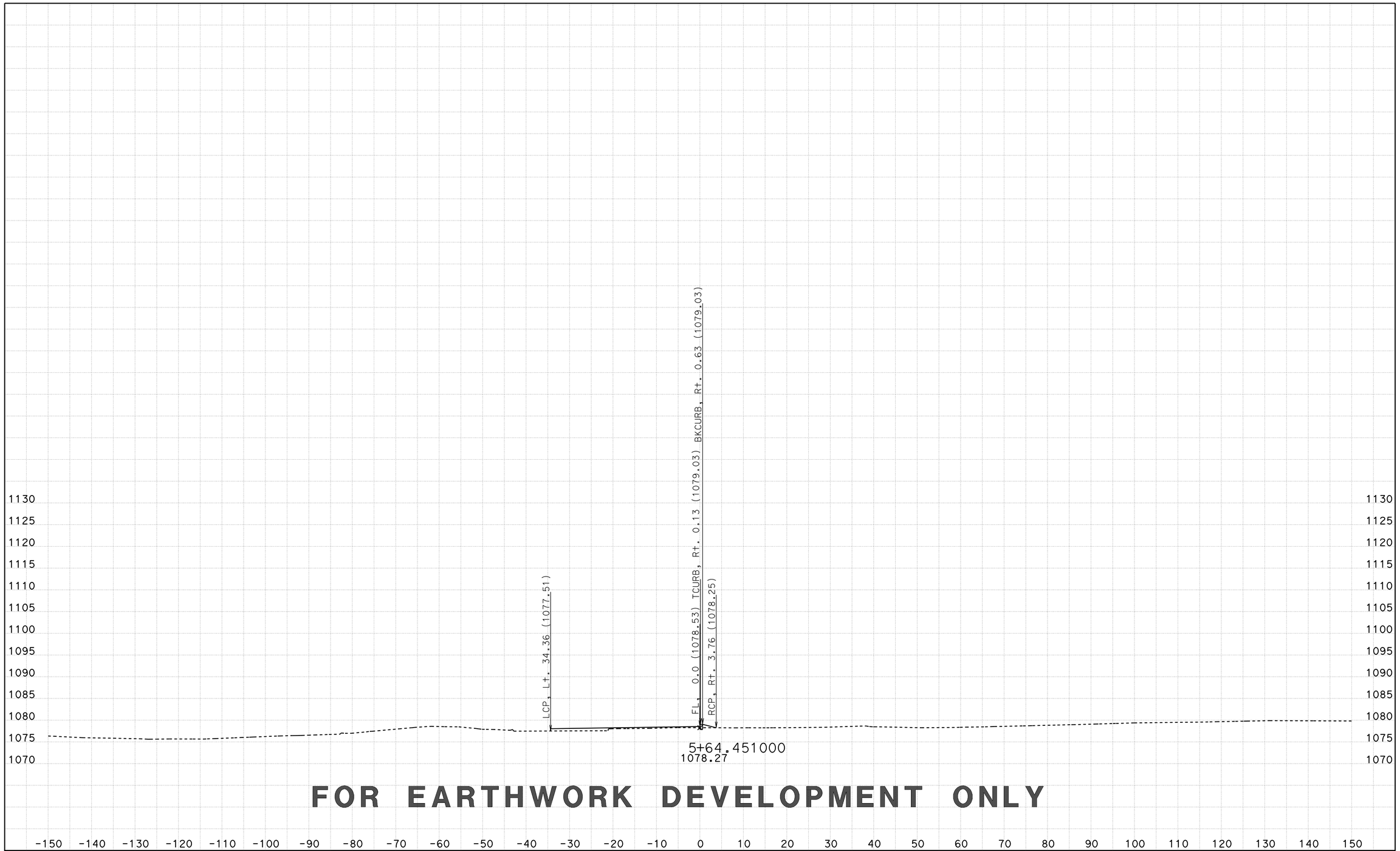

FOR EARTHWORK DEVELOPMENT ONLY

CREATED BY: D LOCKLING
DATE: 3/24/2015
KC Project: SRRA File: ..\SRRA\EAR\SRRA2\srra2_fg.ear

CONTRACT: 05-330784
DIST/CO/RTE/PM: 05-SLO-46-46.0/50.2
PROJECT ID: 0512000076

SCALE: 1" = 10' Horiz.
1" = 10' Vert.
All Dimensions are US Survey Feet

SRRA2
CROSS SECTIONS
SHEET 9 OF 46

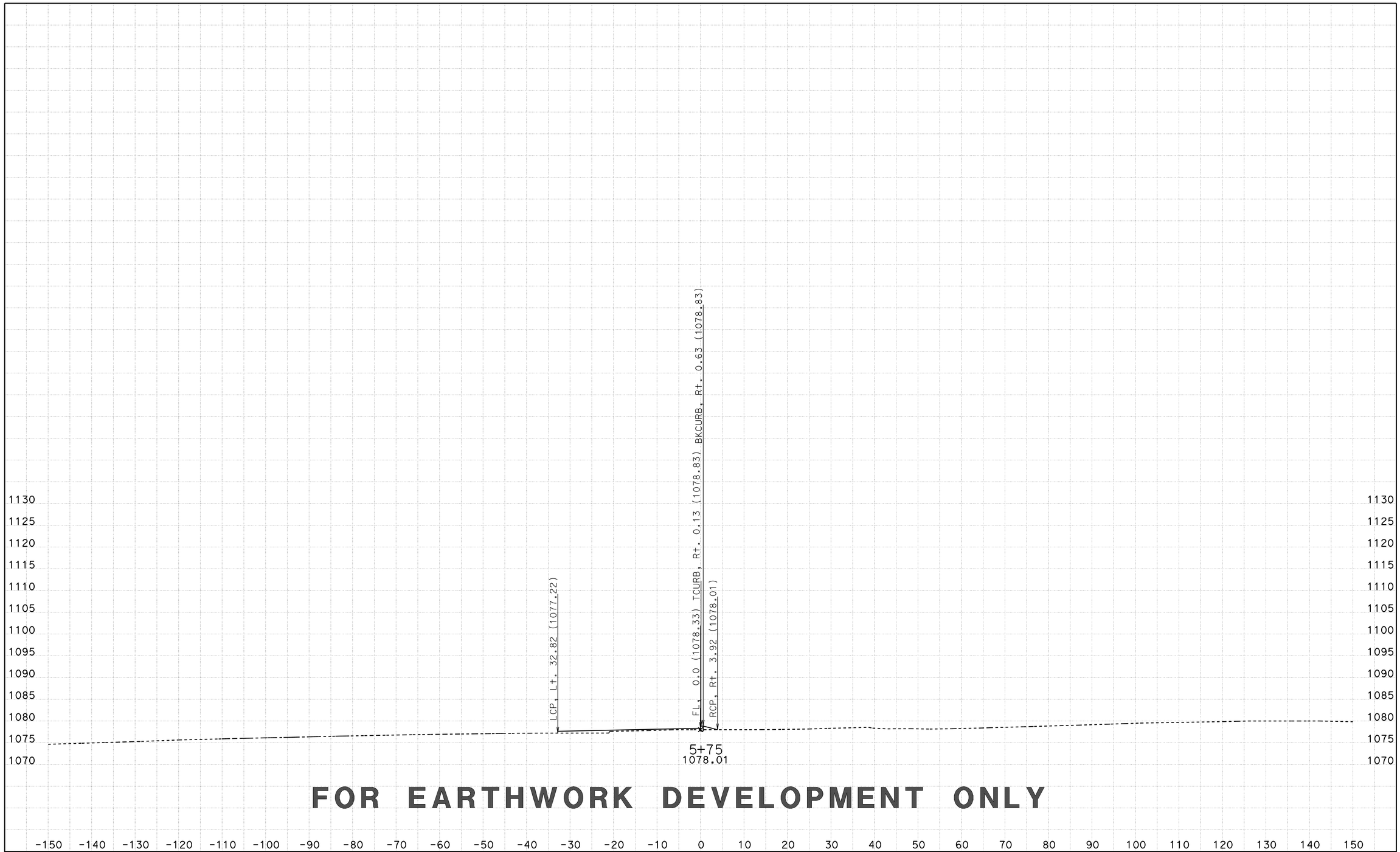

FOR EARTHWORK DEVELOPMENT ONLY

CREATED BY: D LOCKLING
DATE: 3/24/2015
KC Project: SRRA File: ..\SRRA\EAR\SRRA2\srra2_fg.ear

CONTRACT: 05-330784
DIST/CO/RTE/PM: 05-SLO-46-46.0/50.2
PROJECT ID: 0512000076

SCALE: 1" = 10' Horiz.
1" = 10' Vert.

All Dimensions are US Survey Feet

SRRA2
CROSS SECTIONS

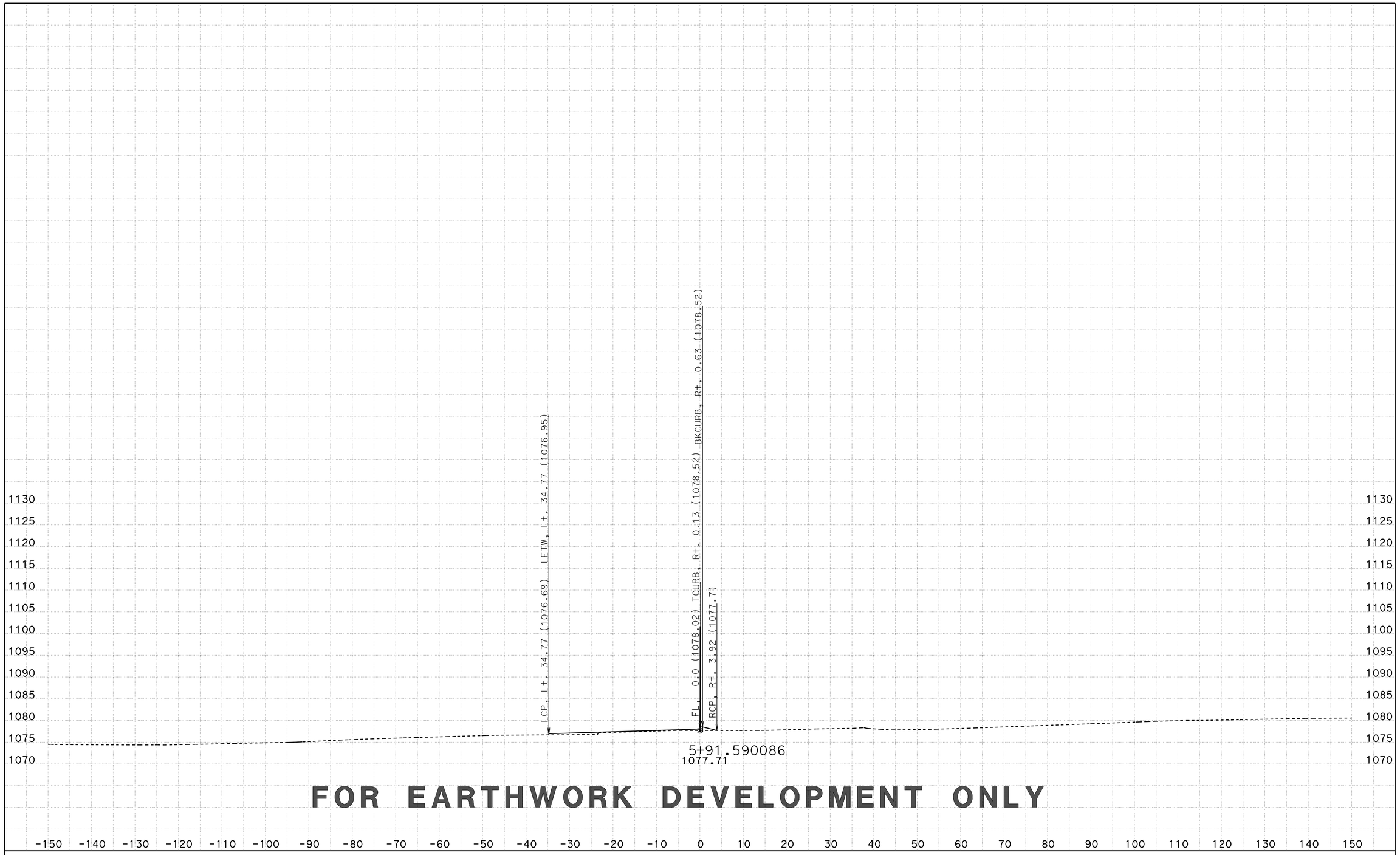

FOR EARTHWORK DEVELOPMENT ONLY

CREATED BY: D LOCKING
DATE: 3/24/2015
KC Project: SRRA File: ..\SRRA\EAR\SRRA2\srra2_fg.ear

CONTRACT: 05-330784
DIST/CO/RTE/PM: 05-SLO-46-46.0/50.2
PROJECT ID: 0512000076

SCALE: 1" = 10' Horiz.
1" = 10' Vert.
All Dimensions are US Survey Feet

SRRA2
CROSS SECTIONS
SHEET 11 OF 46

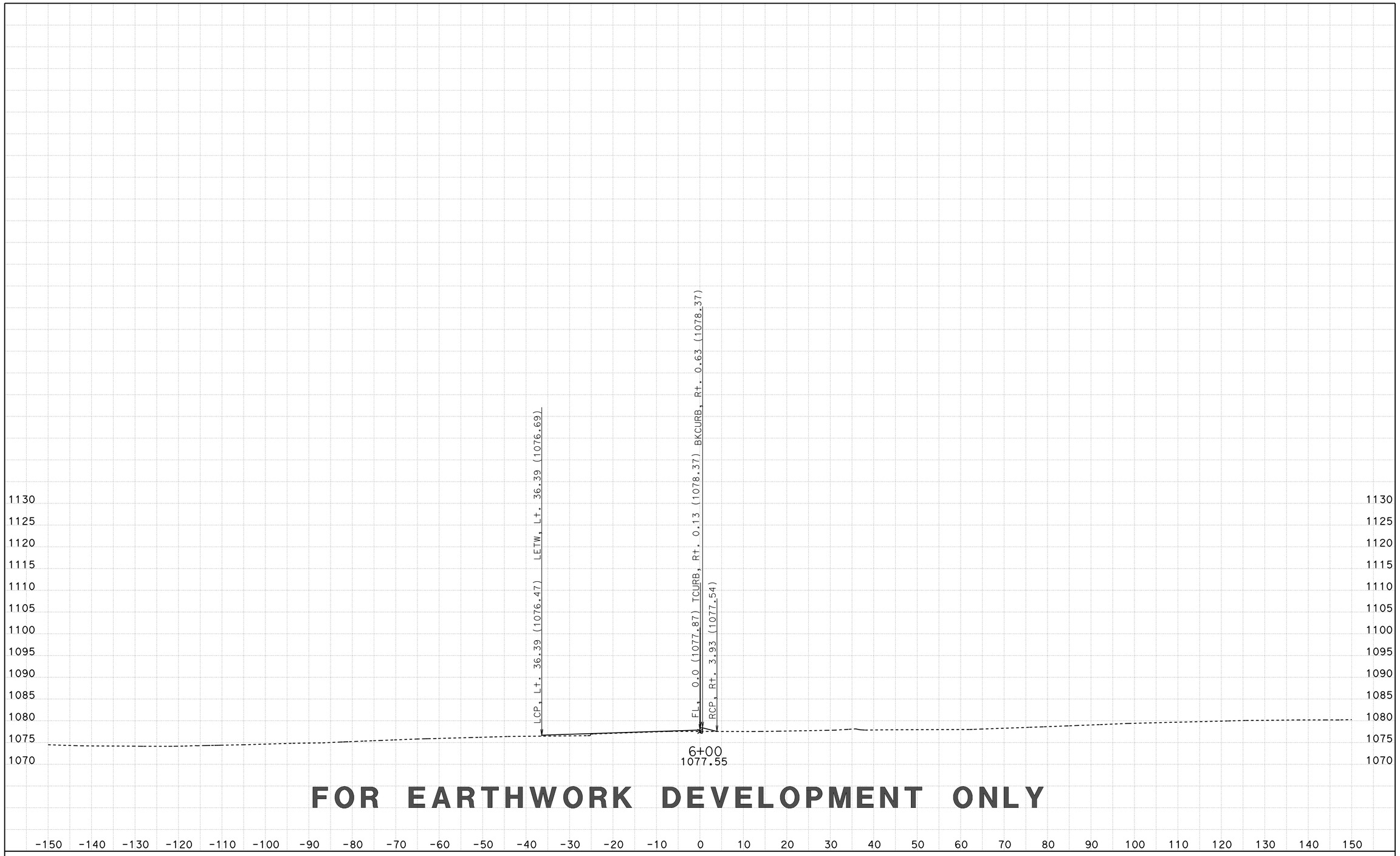

FOR EARTHWORK DEVELOPMENT ONLY

CREATED BY: D LOCKLING
DATE: 3/24/2015
KC Project: SRRA File: ..\SRRA\EAR\SRRA2\srra2_fg.ear

CONTRACT: 05-330784
DIST/CO/RTE/PM: 05-SLO-46-46.0/50.2
PROJECT ID: 0512000076

SCALE: 1" = 10' Horiz.
1" = 10' Vert.
All Dimensions are US Survey Feet

SRRA2
CROSS SECTIONS
SHEET 12 OF 46

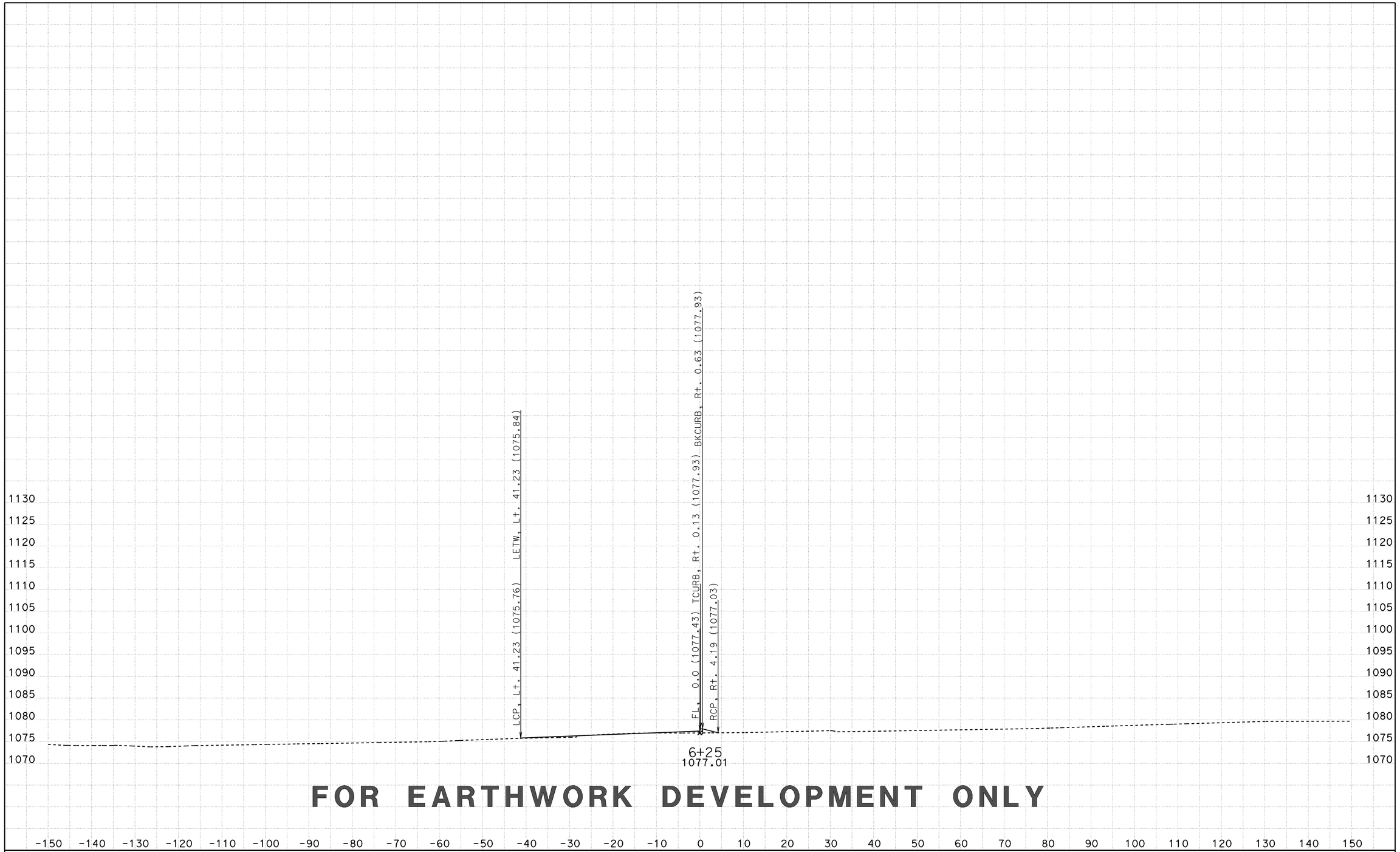

FOR EARTHWORK DEVELOPMENT ONLY

CREATED BY: D LOCKLING
DATE: 3/24/2015
KC Project: SRRA File: ..\SRRA\EAR\SRRA2\srra2_fg.ear

CONTRACT: 05-330784
DIST/CO/RTE/PM: 05-SLO-46-46.0/50.2
PROJECT ID: 0512000076

SCALE: 1" = 10' Horiz.
1" = 10' Vert.

All Dimensions are US Survey Feet

SRRA2
CROSS SECTIONS

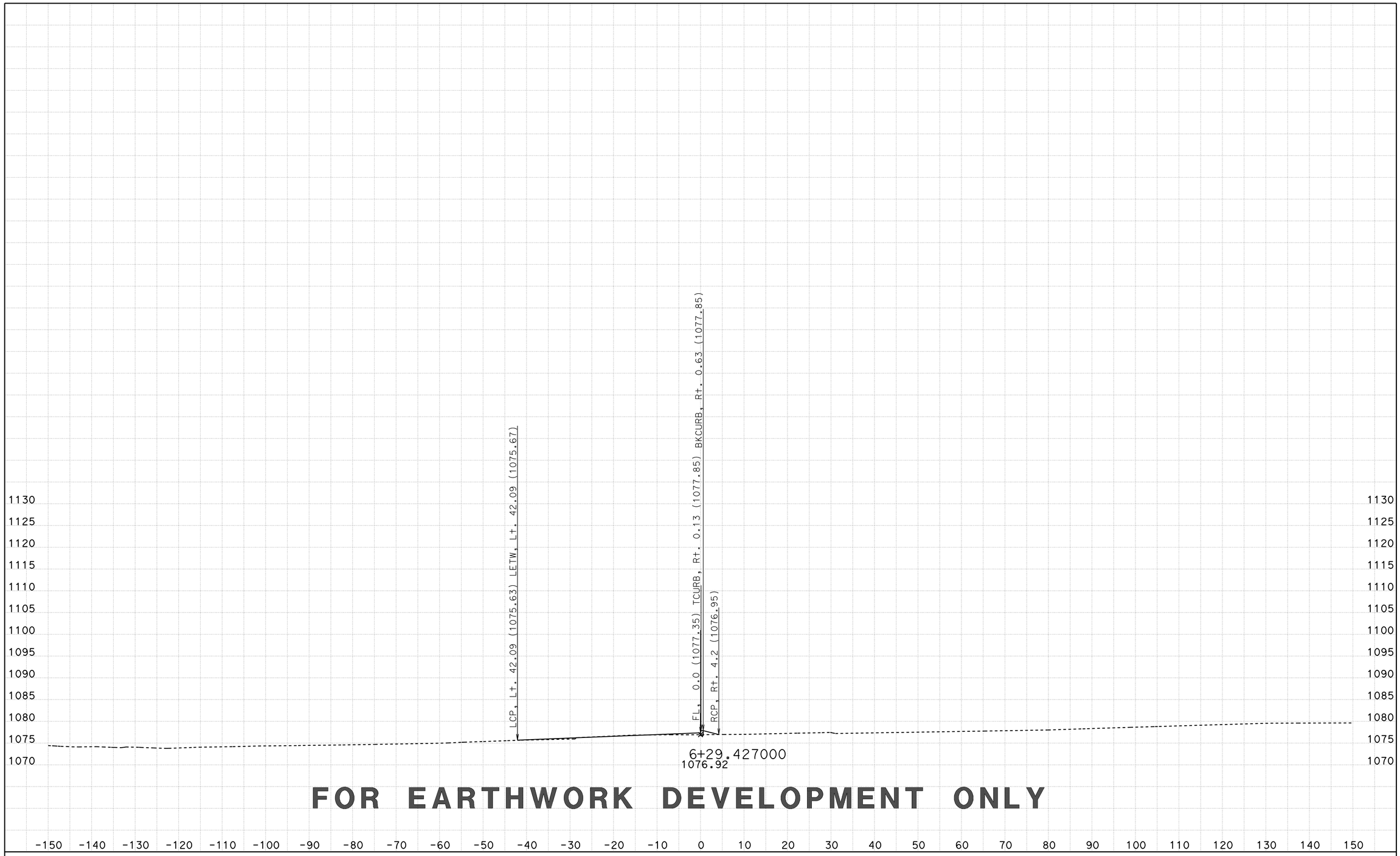

FOR EARTHWORK DEVELOPMENT ONLY

CREATED BY: D LOCKLING
DATE: 3/24/2015
KC Project: SRRA File: ..\SRRA\EAR\SRRA2\srra2_fg.ear

CONTRACT: 05-330784
DIST/CO/RTE/PM: 05-SLO-46-46.0/50.2
PROJECT ID: 0512000076

SCALE: 1" = 10' Horiz.
1" = 10' Vert.

All Dimensions are US Survey Feet

SRRA2
CROSS SECTIONS
SHEET 14 OF 46



FOR EARTHWORK DEVELOPMENT ONLY

CREATED BY: D LOCKLING
DATE: 3/24/2015
KC Project: SRRA File: ..\SRRA\EAR\SRRA2\srra2_fg.ear

CONTRACT: 05-330784
DIST/CO/RTE/PM: 05-SLO-46-46.0/50.2
PROJECT ID: 0512000076

SCALE: 1" = 10' Horiz.
1" = 10' Vert.

All Dimensions are US Survey Feet

SRRA2
CROSS SECTIONS
SHEET 15 OF 46

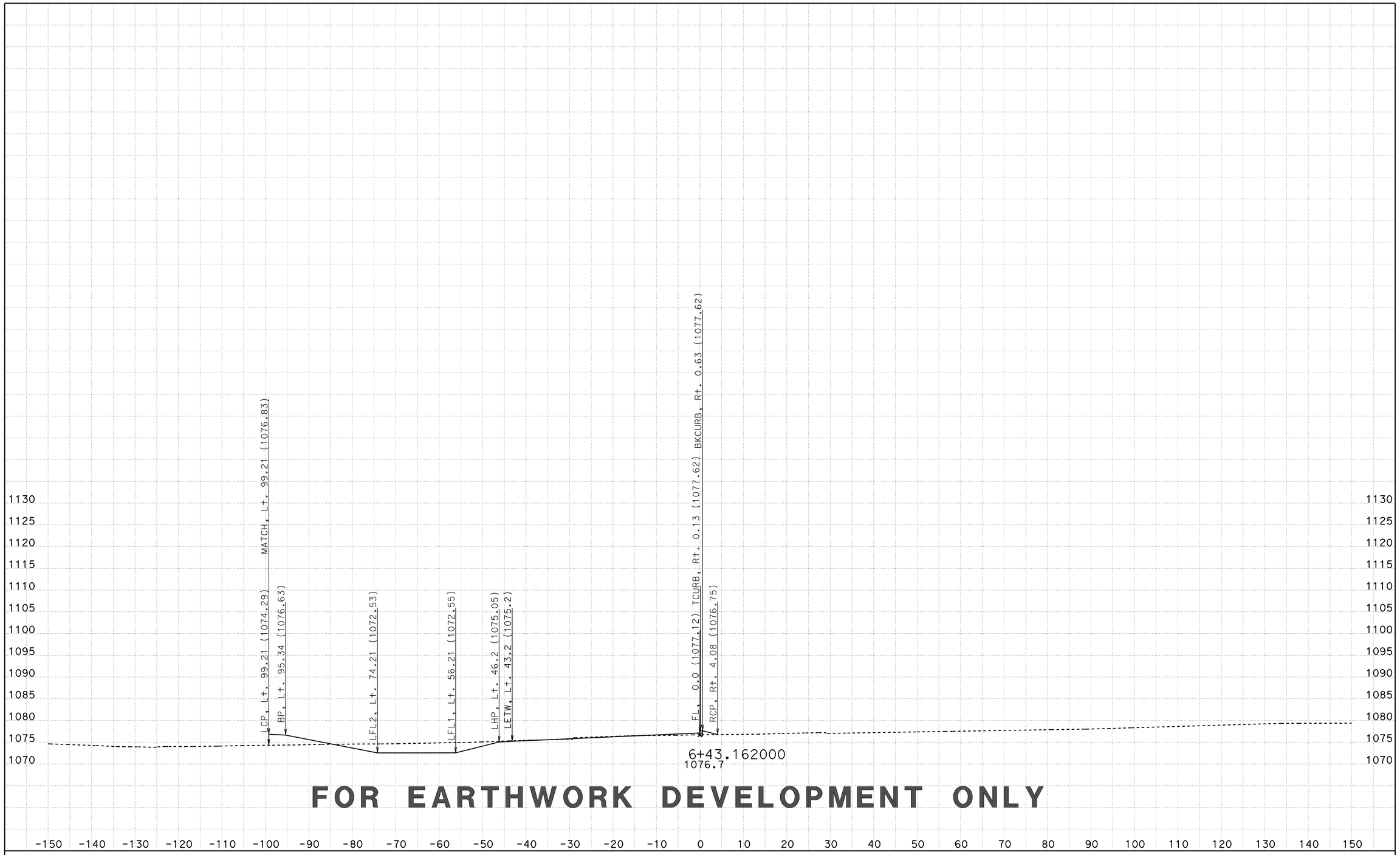

CREATED BY: D LOCKLING
DATE: 3/24/2015
KC Project: SRRA File: ..\SRRA\EAR\SRRA2\srra2_fg.ear

CONTRACT: 05-330784
DIST/CO/RTE/PM: 05-SLO-46-46.0/50.2
PROJECT ID: 0512000076

SCALE: 1" = 10' Horiz.
1" = 10' Vert.

All Dimensions are US Survey Feet

SRRA2
CROSS SECTIONS
SHEET 16 OF 46

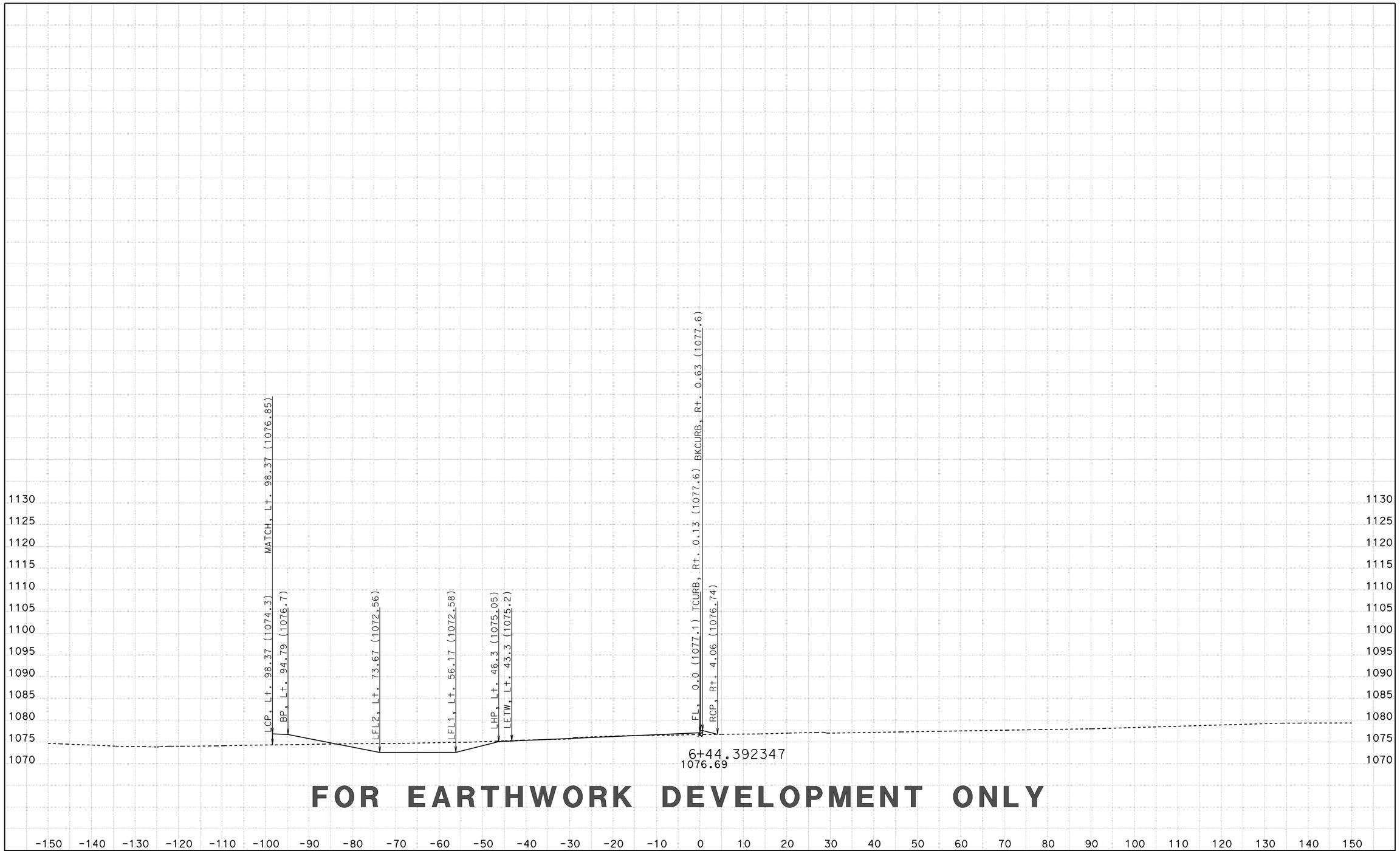

FOR EARTHWORK DEVELOPMENT ONLY

CREATED BY: D LOCKLING
DATE: 3/24/2015
KC Project: SRRA File: ..\SRRA\EAR\SRRA2\srra2_fg.ear

CONTRACT: 05-330784
DIST/CO/RTE/PM: 05-SLO-46-46.0/50.2
PROJECT ID: 0512000076

SCALE: 1" = 10' Horiz.
1" = 10' Vert.

All Dimensions are US Survey Feet

SRRA2
CROSS SECTIONS
SHEET 17 OF 46

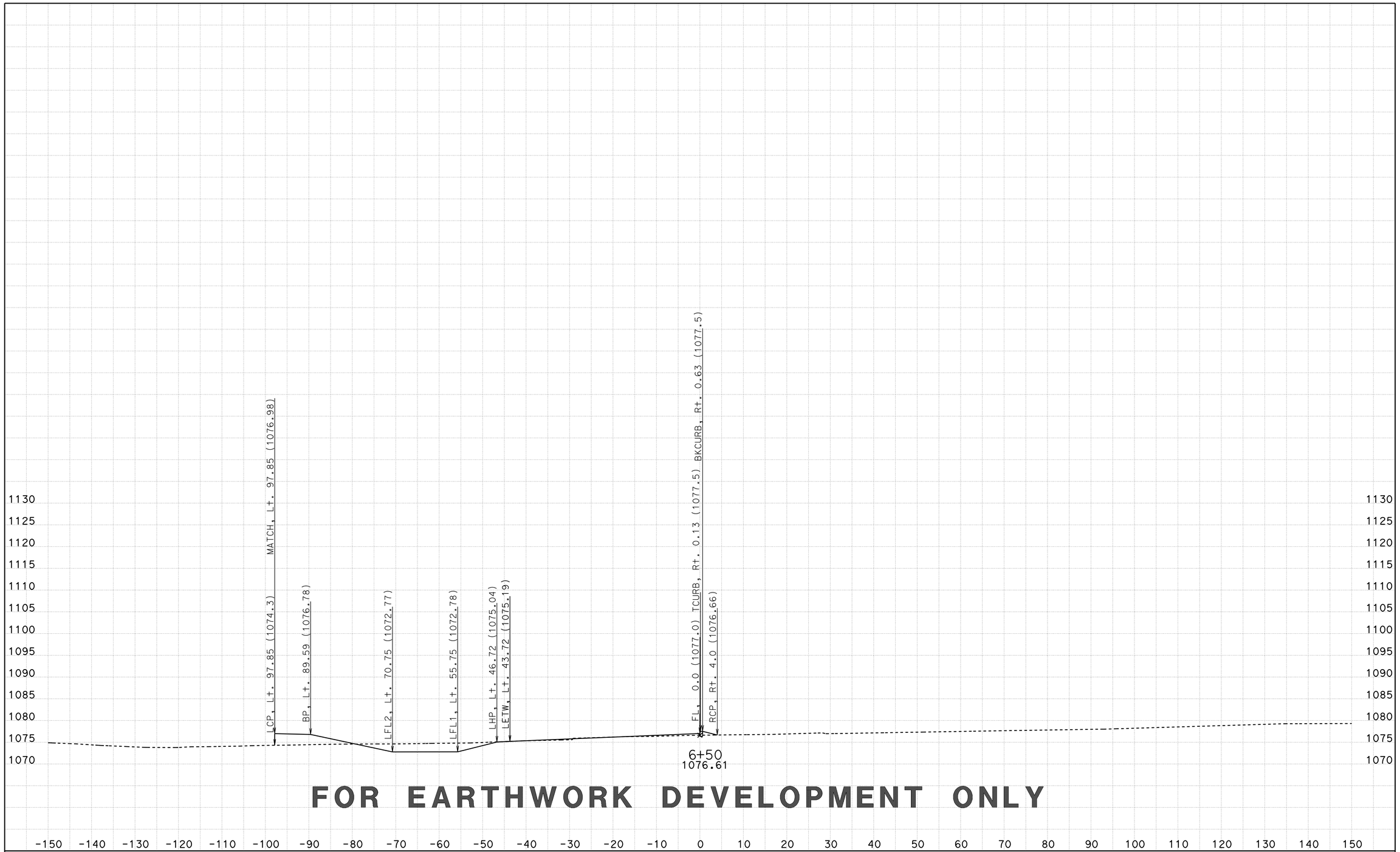

FOR EARTHWORK DEVELOPMENT ONLY

CREATED BY: D LOCKLING
DATE: 3/24/2015
KC Project: SRRA File: ..\SRRA\EAR\SRRA2\srra2_fg.ear

CONTRACT: 05-330784
DIST/CO/RTE/PM: 05-SLO-46-46.0/50.2
PROJECT ID: 0512000076

SCALE: 1" = 10' Horiz.
1" = 10' Vert.

All Dimensions are US Survey Feet

SRRA2
CROSS SECTIONS



FOR EARTHWORK DEVELOPMENT ONLY

CREATED BY: D LOCKLING
DATE: 3/24/2015
KC Project: SRRA File: ..\SRRA\EAR\SRRA2\srra2_fg.ear

CONTRACT: 05-330784
DIST/CO/RTE/PM: 05-SLO-46-46.0/50.2
PROJECT ID: 0512000076

SCALE: 1" = 10' Horiz.
1" = 10' Vert.

All Dimensions are US Survey Feet

SRRA2
CROSS SECTIONS

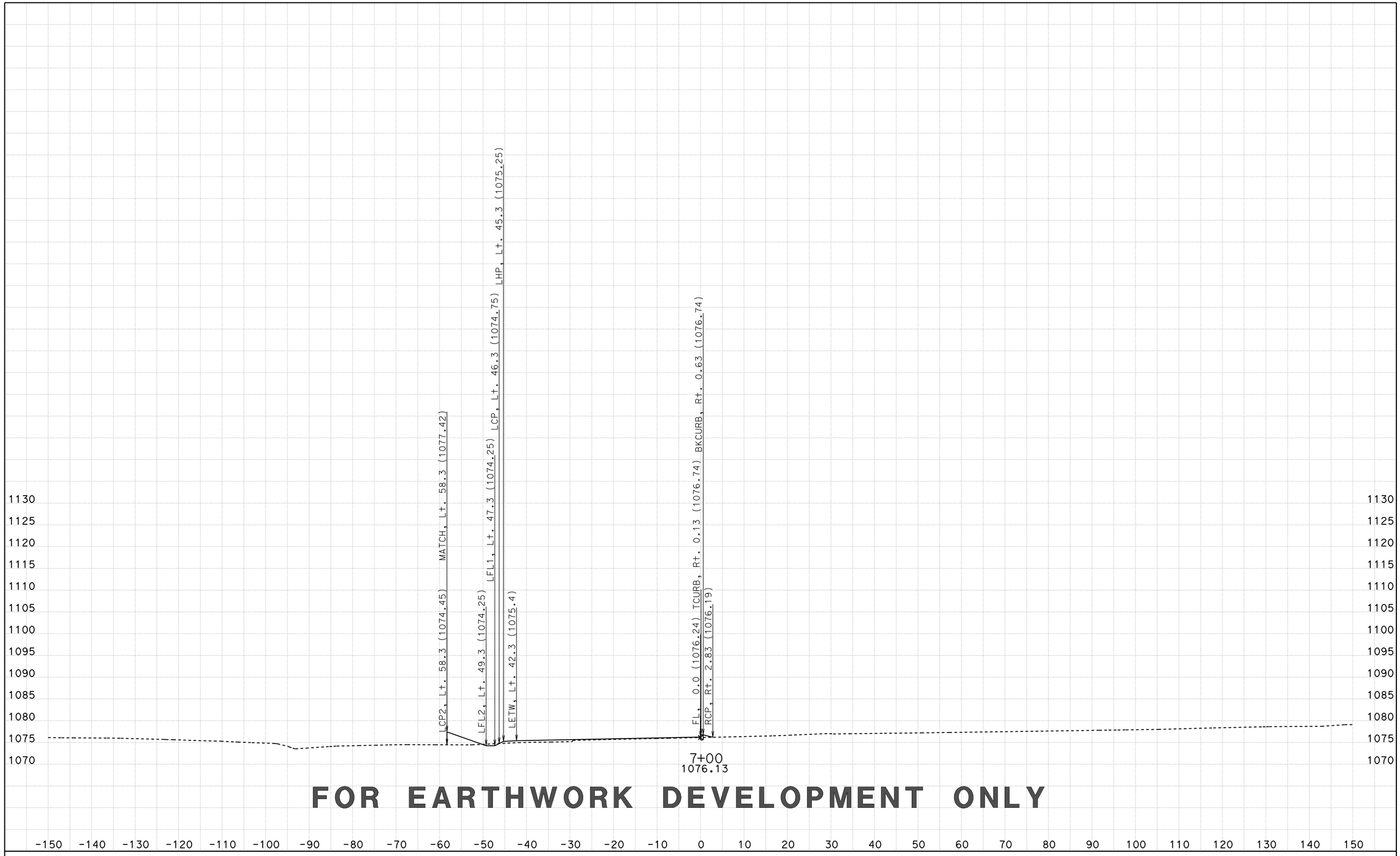

FOR EARTHWORK DEVELOPMENT ONLY

CREATED BY: D LOCKLING
DATE: 3/24/2015
KC Project: SRRA File: ..\SRRA\EAR\SRRA2\srra2_fg.ear

CONTRACT: 05-330784
DIST/CO/RTE/PM: 05-SLO-46-46.0/50.2
PROJECT ID: 0512000076

SCALE: 1" = 10' Horiz.
1" = 10' Vert.

All Dimensions are US Survey Feet

SRRA2
CROSS SECTIONS
SHEET 20 OF 46



FOR EARTHWORK DEVELOPMENT ONLY

CREATED BY: D LOCKLING
DATE: 3/24/2015
KC Project: SRRA File: ..\SRRA\EAR\SRRA2\srra2_fg.ear

CONTRACT: 05-330784
DIST/CO/RTE/PM: 05-SLO-46-46.0/50.2
PROJECT ID: 0512000076

SCALE: 1" = 10' Horiz.
1" = 10' Vert.
All Dimensions are US Survey Feet

SRRA2
CROSS SECTIONS
SHEET 21 OF 46

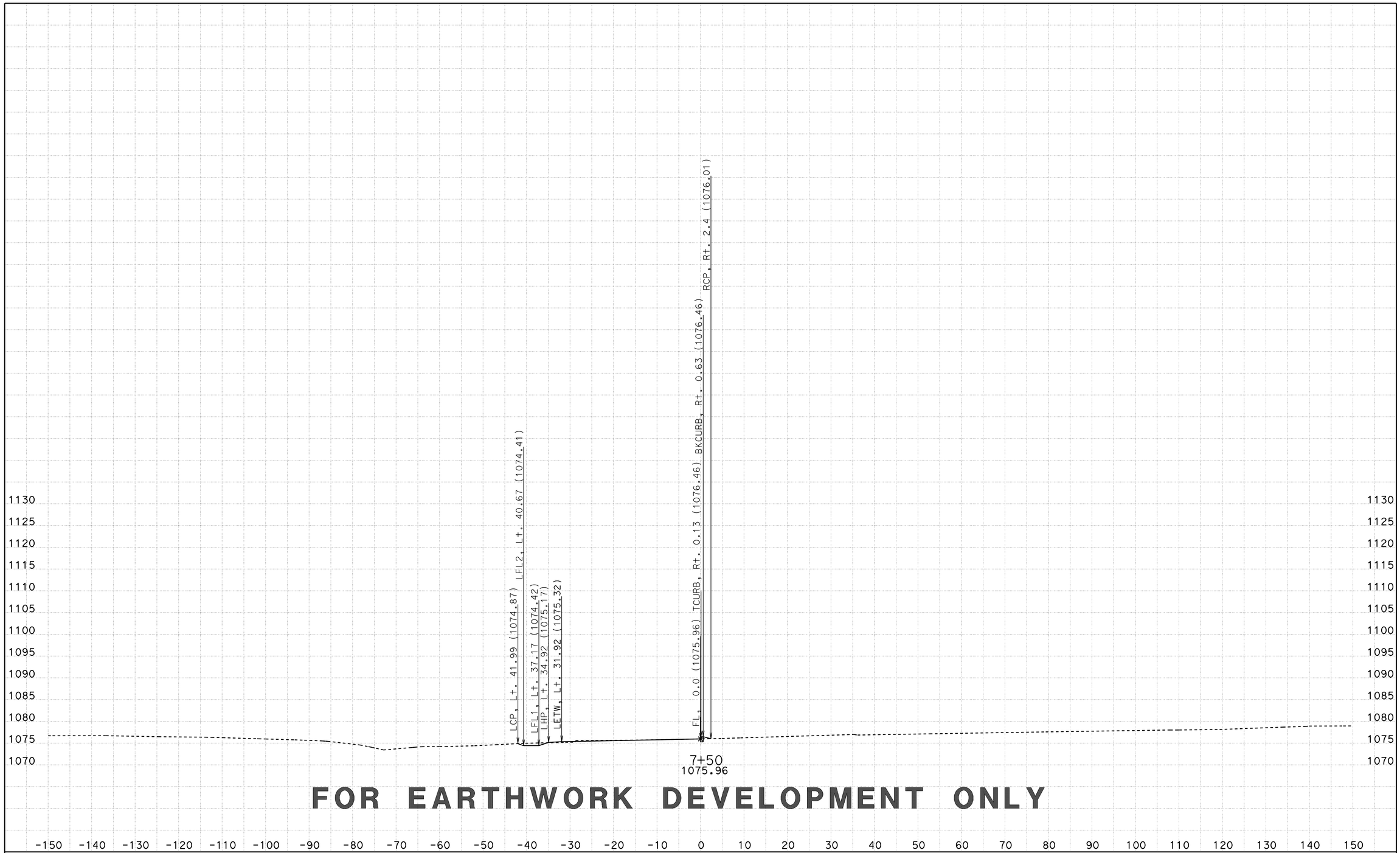

FOR EARTHWORK DEVELOPMENT ONLY

CREATED BY: D LOCKLING
DATE: 3/24/2015
KC Project: SRRA File: ..\SRRA\EAR\SRRA2\srra2_fg.ear

CONTRACT: 05-330784
DIST/CO/RTE/PM: 05-SLO-46-46.0/50.2
PROJECT ID: 0512000076

SCALE: 1" = 10' Horiz.
1" = 10' Vert.

All Dimensions are US Survey Feet

SRRA2
CROSS SECTIONS
SHEET 22 OF 46

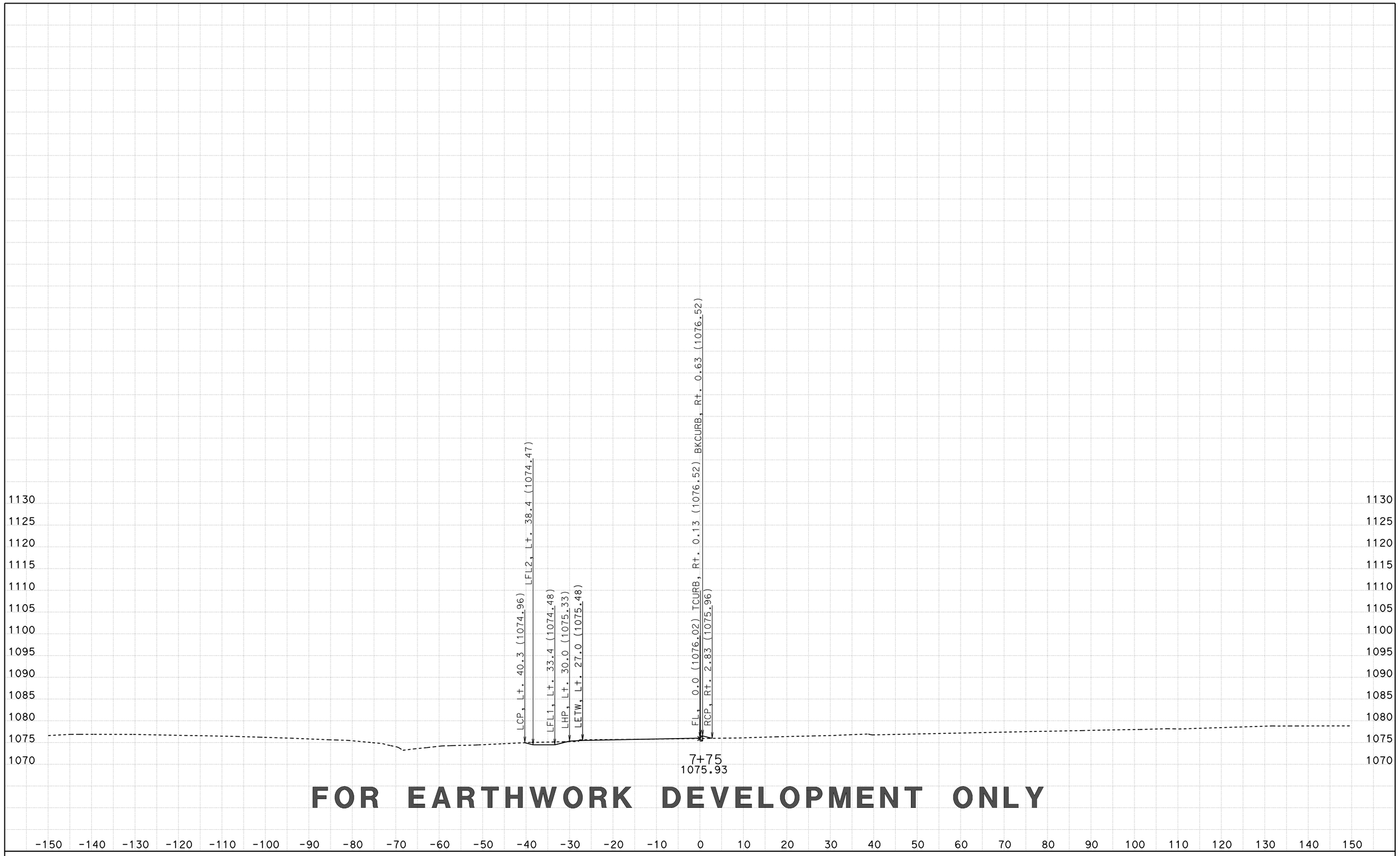

FOR EARTHWORK DEVELOPMENT ONLY

CREATED BY: D LOCKLING
DATE: 3/24/2015
KC Project: SRRA File: ..\SRRA\EAR\SRRA2\srra2_fg.ear

CONTRACT: 05-330784
DIST/CO/RTE/PM: 05-SLO-46-46.0/50.2
PROJECT ID: 0512000076

SCALE: 1" = 10' Horiz.
1" = 10' Vert.
All Dimensions are US Survey Feet

SRRA2
CROSS SECTIONS
SHEET 23 OF 46



FOR EARTHWORK DEVELOPMENT ONLY

CREATED BY: D LOCKLING
DATE: 3/24/2015
KC Project: SRRA File: ..\SRRA\EAR\SRRA2\srra2_fg.ear

CONTRACT: 05-330784
DIST/CO/RTE/PM: 05-SLO-46-46.0/50.2
PROJECT ID: 0512000076

SCALE: 1" = 10' Horiz.
1" = 10' Vert.

All Dimensions are US Survey Feet

SRRA2
CROSS SECTIONS
SHEET 24 OF 46

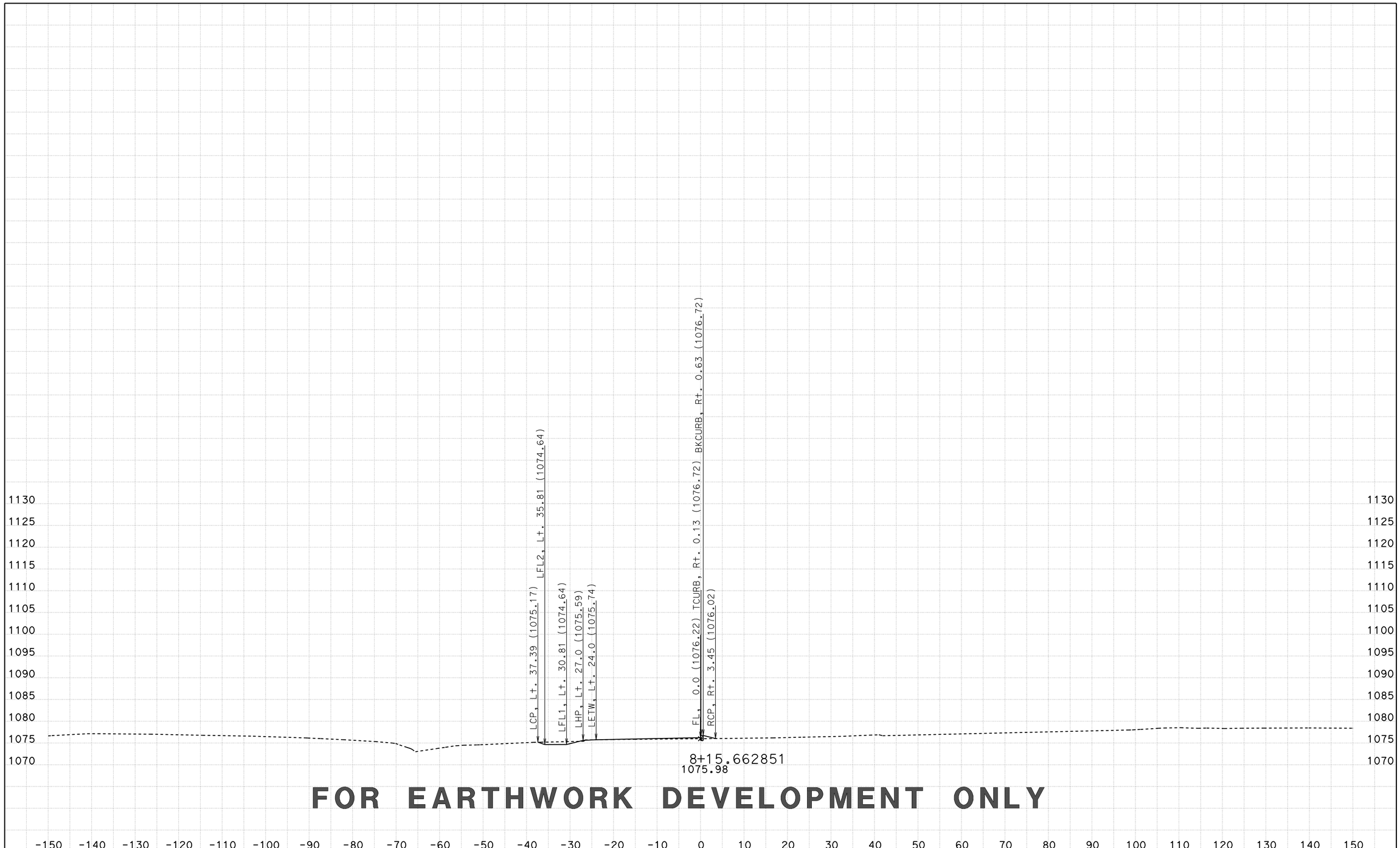

FOR EARTHWORK DEVELOPMENT ONLY

CREATED BY: D LOCKLING
DATE: 3/24/2015
KC Project: SRRA File: ..\SRRA\EAR\SRRA2\srra2_fg.ear

CONTRACT: 05-330784
DIST/CO/RTE/PM: 05-SLO-46-46.0/50.2
PROJECT ID: 0512000076

SCALE: 1" = 10' Horiz.
1" = 10' Vert.

All Dimensions are US Survey Feet

SRRA2
CROSS SECTIONS
SHEET 25 OF 46

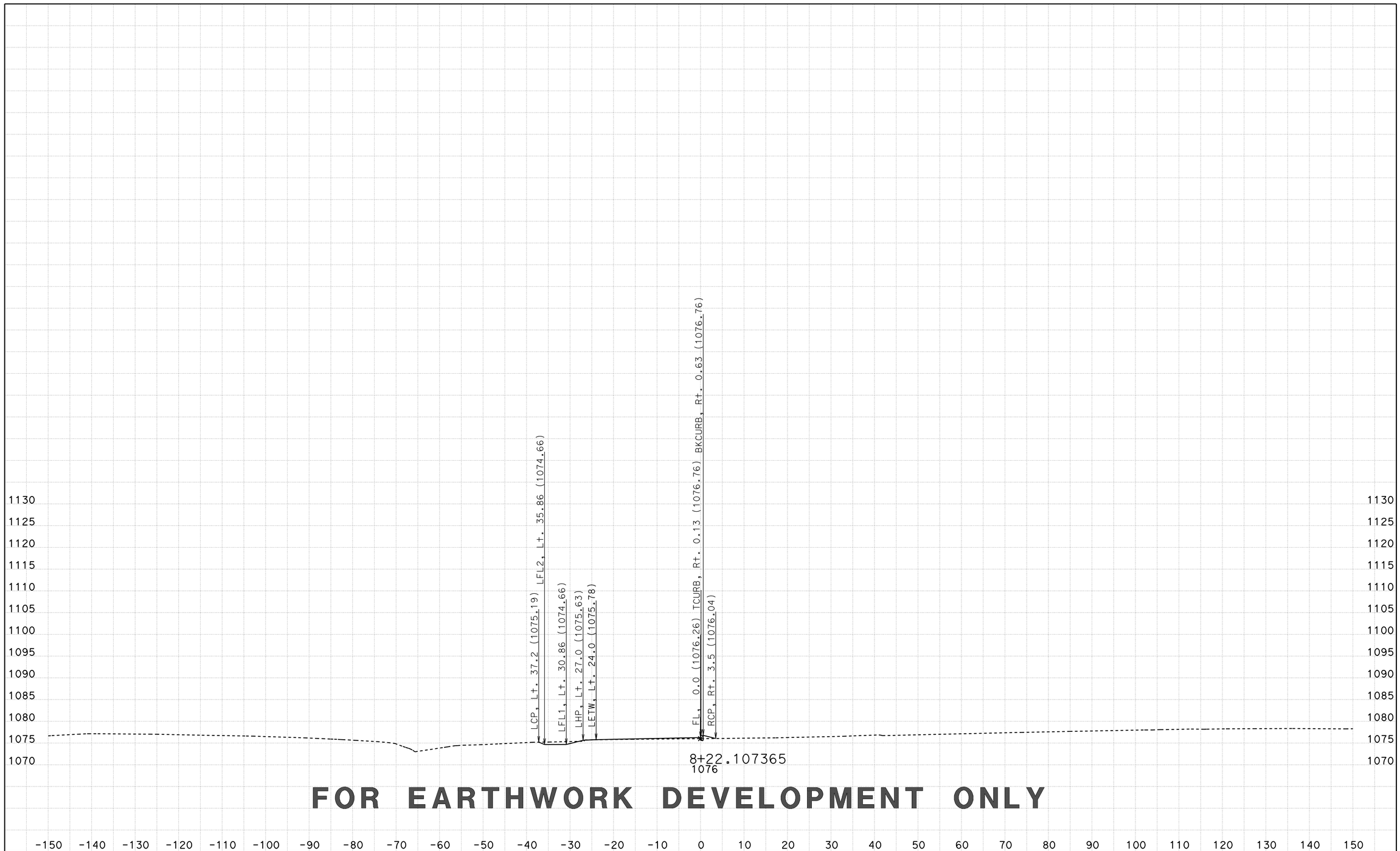

FOR EARTHWORK DEVELOPMENT ONLY

CREATED BY: D LOCKLING
DATE: 3/24/2015
KC Project: SRRA File: ..\SRRA\EAR\SRRA2\srra2_fg.ear

CONTRACT: 05-330784
DIST/CO/RTE/PM: 05-SLO-46-46.0/50.2
PROJECT ID: 0512000076

SCALE: 1" = 10' Horiz.
1" = 10' Vert.
All Dimensions are US Survey Feet

SRRA2
CROSS SECTIONS
SHEET 26 OF 46

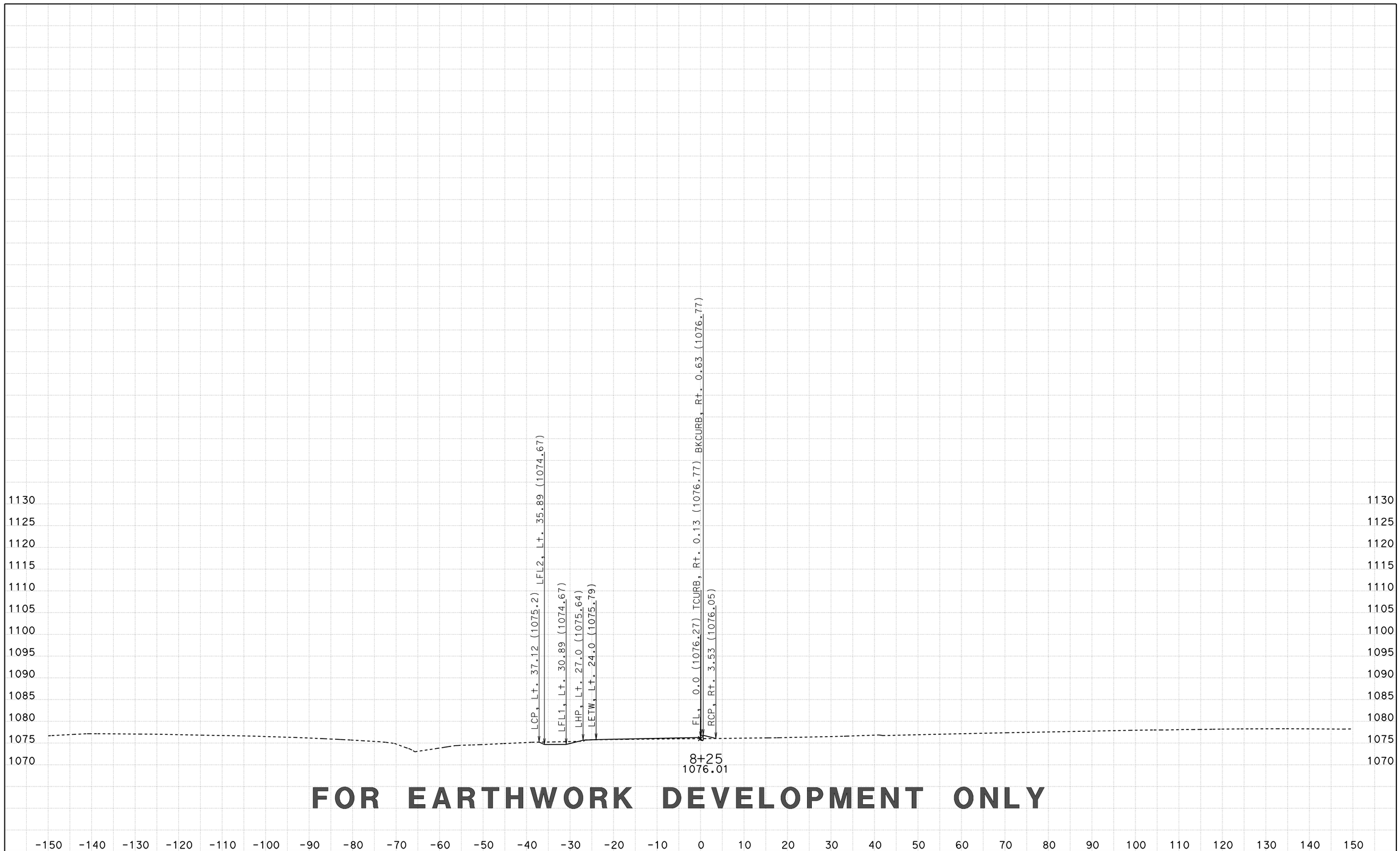

FOR EARTHWORK DEVELOPMENT ONLY

CREATED BY: D LOCKLING
DATE: 3/24/2015
KC Project: SRRA File: ..\SRRA\EAR\SRRA2\srra2_fg.ear

CONTRACT: 05-330784
DIST/CO/RTE/PM: 05-SLO-46-46.0/50.2
PROJECT ID: 0512000076

SCALE: 1" = 10' Horiz.
1" = 10' Vert.

All Dimensions are US Survey Feet

SRRA2
CROSS SECTIONS

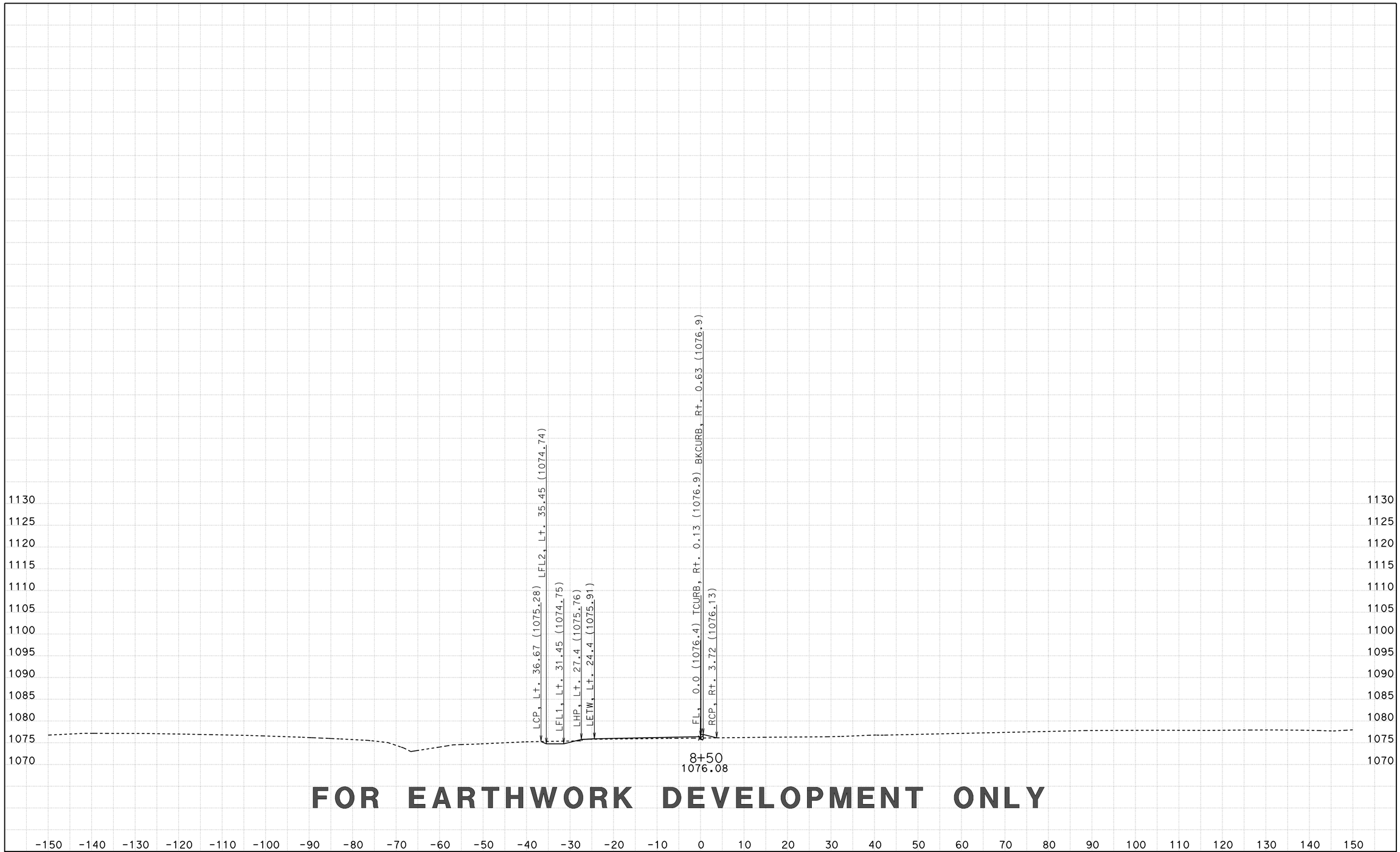

FOR EARTHWORK DEVELOPMENT ONLY

CREATED BY: D LOCKLING
DATE: 3/24/2015
KC Project: SRRA File: ..\SRRA\EAR\SRRA2\srra2_fg.ear

CONTRACT: 05-330784
DIST/CO/RTE/PM: 05-SLO-46-46.0/50.2
PROJECT ID: 0512000076

SCALE: 1" = 10' Horiz.
1" = 10' Vert.
All Dimensions are US Survey Feet

SRRA2
CROSS SECTIONS
SHEET 28 OF 46



FOR EARTHWORK DEVELOPMENT ONLY

CREATED BY: D LOCKLING
DATE: 3/24/2015
KC Project: SRRA File: ..\SRRA\EAR\SRRA2\srra2_fg.ear

CONTRACT: 05-330784
DIST/CO/RTE/PM: 05-SLO-46-46.0/50.2
PROJECT ID: 0512000076

SCALE: 1" = 10' Horiz.
1" = 10' Vert.

All Dimensions are US Survey Feet

SRRA2
CROSS SECTIONS
SHEET 29 OF 46



FOR EARTHWORK DEVELOPMENT ONLY

CREATED BY: D LOCKLING
DATE: 3/24/2015
KC Project: SRRA File: ..\SRRA\EAR\SRRA2\srra2_fg.ear

CONTRACT: 05-330784
DIST/CO/RTE/PM: 05-SLO-46-46.0/50.2
PROJECT ID: 0512000076

SCALE: 1" = 10' Horiz.
1" = 10' Vert.

All Dimensions are US Survey Feet

SRRA2
CROSS SECTIONS
SHEET 30 OF 46



FOR EARTHWORK DEVELOPMENT ONLY

CREATED BY: D LOCKLING
DATE: 3/24/2015
KC Project: SRRA File: ..\SRRA\EAR\SRRA2\srra2_fg.ear

CONTRACT: 05-330784
DIST/CO/RTE/PM: 05-SLO-46-46.0/50.2
PROJECT ID: 0512000076

SCALE: 1" = 10' Horiz.
1" = 10' Vert.

All Dimensions are US Survey Feet

SRRA2
CROSS SECTIONS
SHEET 31 OF 46

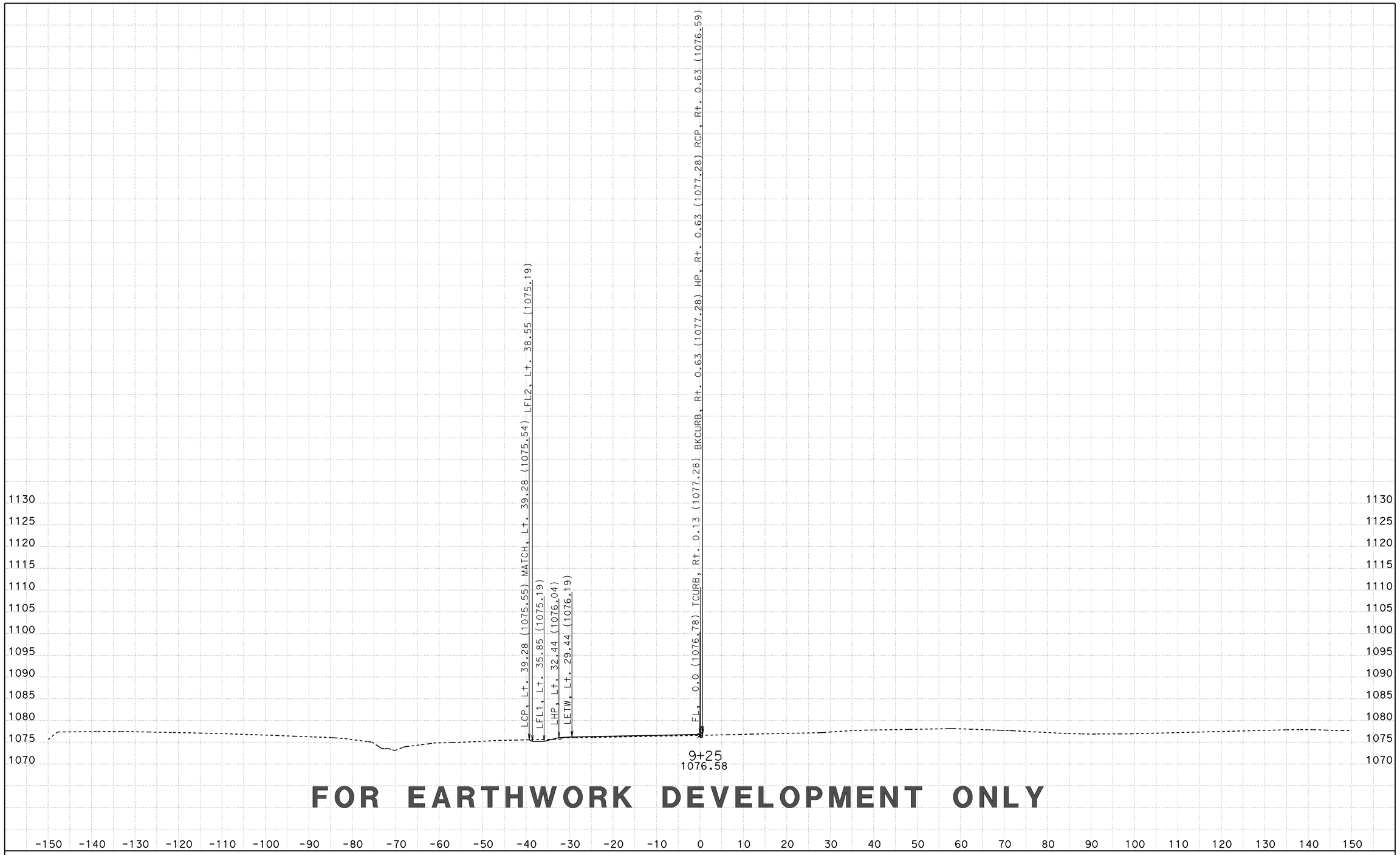

FOR EARTHWORK DEVELOPMENT ONLY

CREATED BY: D LOCKLING
DATE: 3/24/2015
KC Project: SRRA File: ..\SRRA\EAR\SRRA2\srra2_fg.ear

CONTRACT: 05-330784
DIST/CO/RTE/PM: 05-SLO-46-46.0/50.2
PROJECT ID: 0512000076

SCALE: 1" = 10' Horiz.
1" = 10' Vert.

All Dimensions are US Survey Feet

SRRA2
CROSS SECTIONS

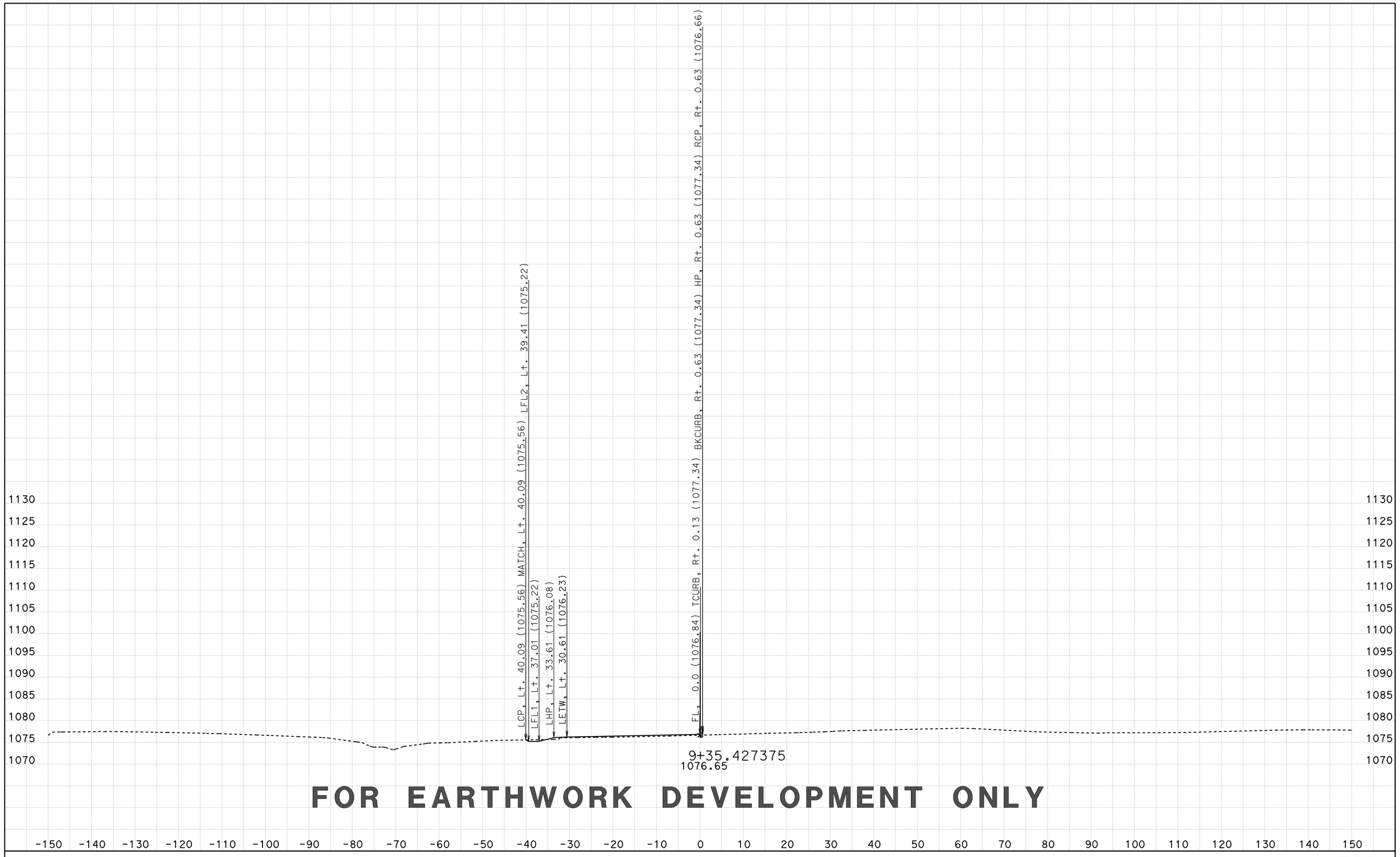

FOR EARTHWORK DEVELOPMENT ONLY

CREATED BY: D LOCKLING
DATE: 3/24/2015
KC Project: SRRA File: ..\SRRA\EAR\SRRA2\srra2_fg.ear

CONTRACT: 05-330784
DIST/CO/RTE/PM: 05-SLO-46-46.0/50.2
PROJECT ID: 0512000076

SCALE: 1" = 10' Horiz.
1" = 10' Vert.

All Dimensions are US Survey Feet

SRRA2
CROSS SECTIONS
SHEET 33 OF 46

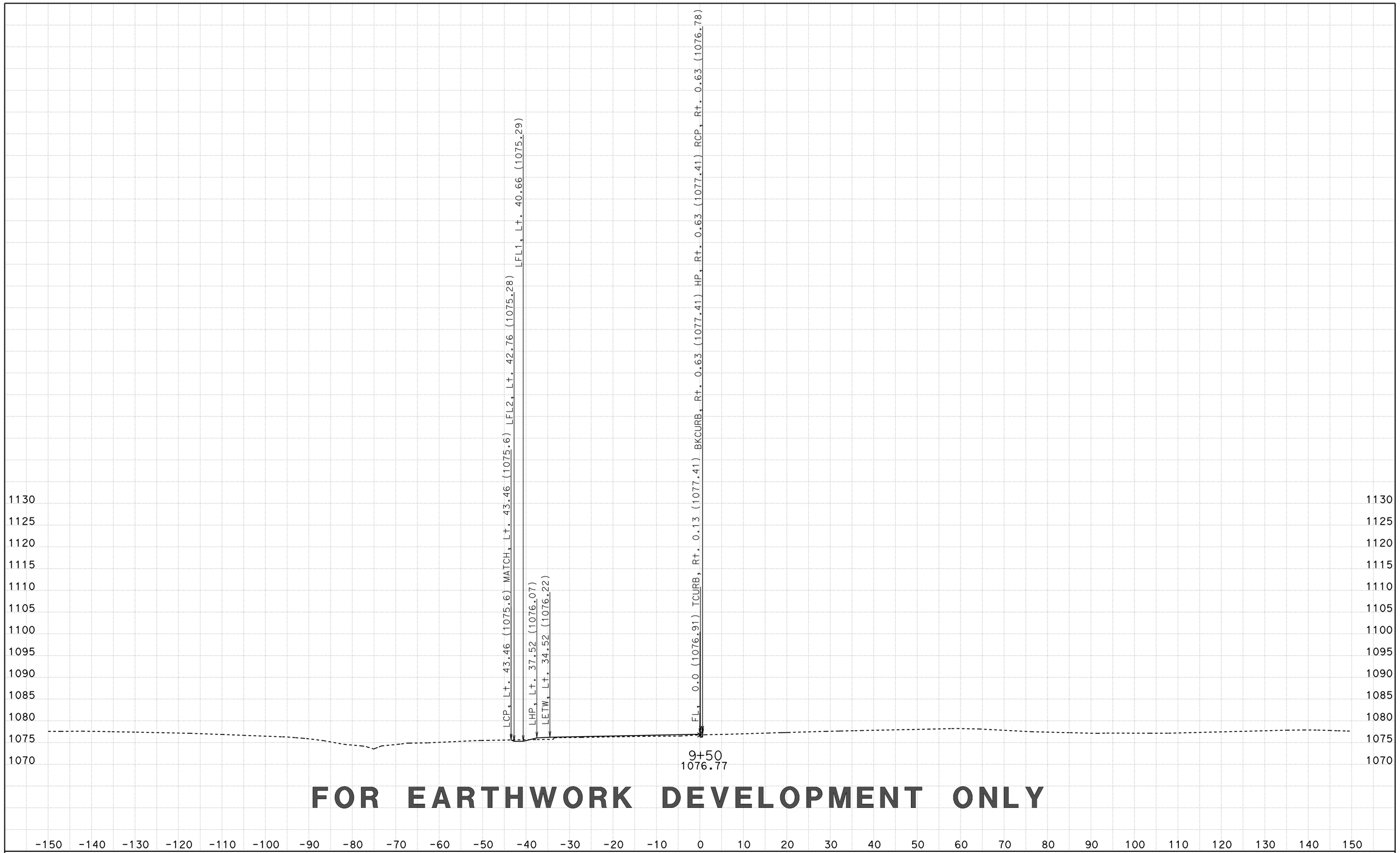

FOR EARTHWORK DEVELOPMENT ONLY

CREATED BY: D LOCKLING
DATE: 3/24/2015
KC Project: SRRA File: ..\SRRA\EAR\SRRA2\srra2_fg.ear

CONTRACT: 05-330784
DIST/CO/RTE/PM: 05-SLO-46-46.0/50.2
PROJECT ID: 0512000076

SCALE: 1" = 10' Horiz.
1" = 10' Vert.

All Dimensions are US Survey Feet

SRRA2
CROSS SECTIONS

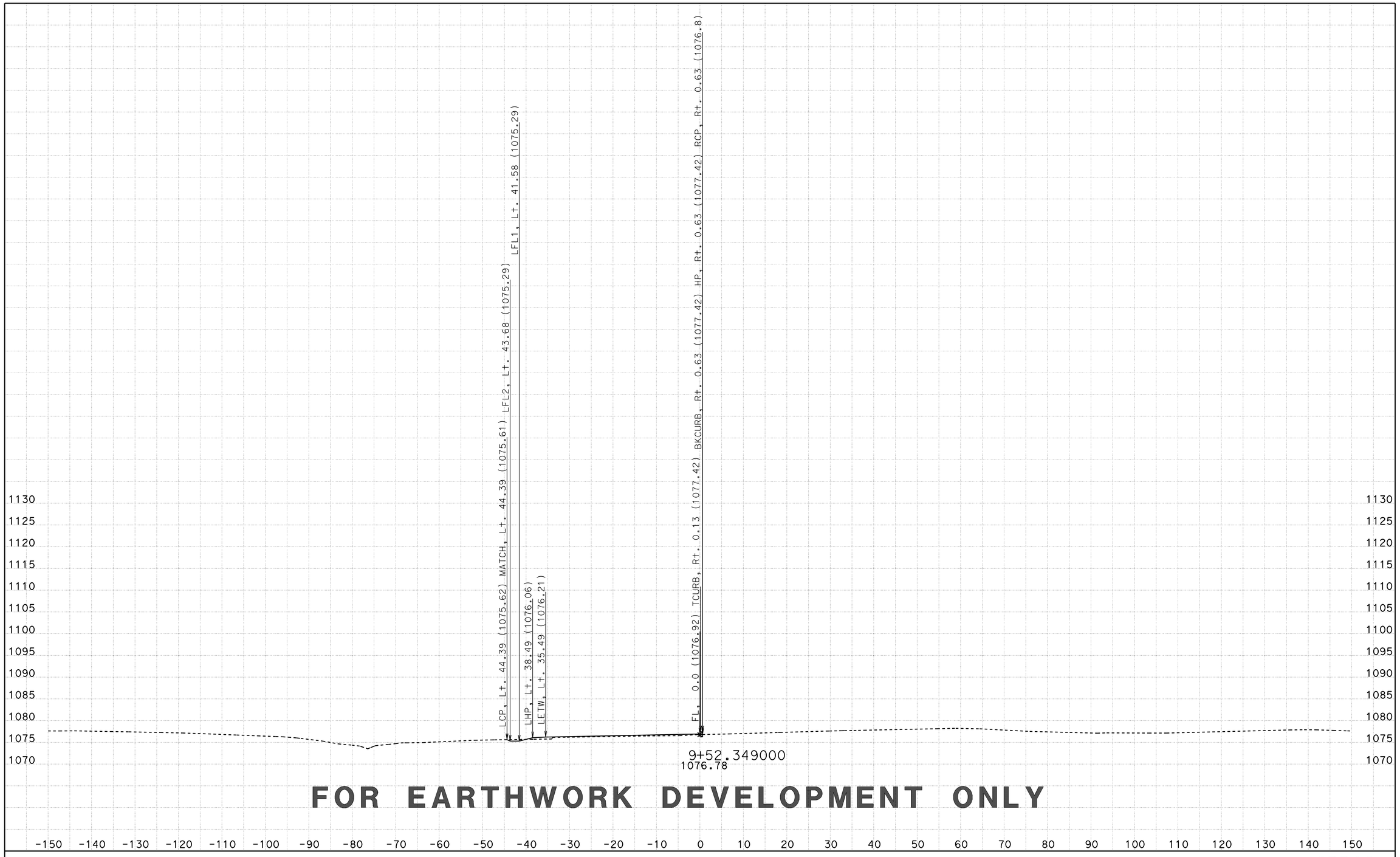

FOR EARTHWORK DEVELOPMENT ONLY

CREATED BY: D LOCKLING
DATE: 3/24/2015
KC Project: SRRA File: ..\SRRA\EAR\SRRA2\srra2_fg.ear

CONTRACT: 05-330784
DIST/CO/RTE/PM: 05-SLO-46-46.0/50.2
PROJECT ID: 0512000076

SCALE: 1" = 10' Horiz.
1" = 10' Vert.

All Dimensions are US Survey Feet

SRRA2
CROSS SECTIONS



CREATED BY: D LOCKLING
DATE: 3/24/2015
KC Project: SRRA File: ..\SRRA\EAR\SRRA2\srra2_fg.ear

CONTRACT: 05-330784
DIST/CO/RTE/PM: 05-SLO-46-46.0/50.2
PROJECT ID: 0512000076

SCALE: 1" = 10' Horiz.
1" = 10' Vert.

All Dimensions are US Survey Feet

SRRA2
CROSS SECTIONS

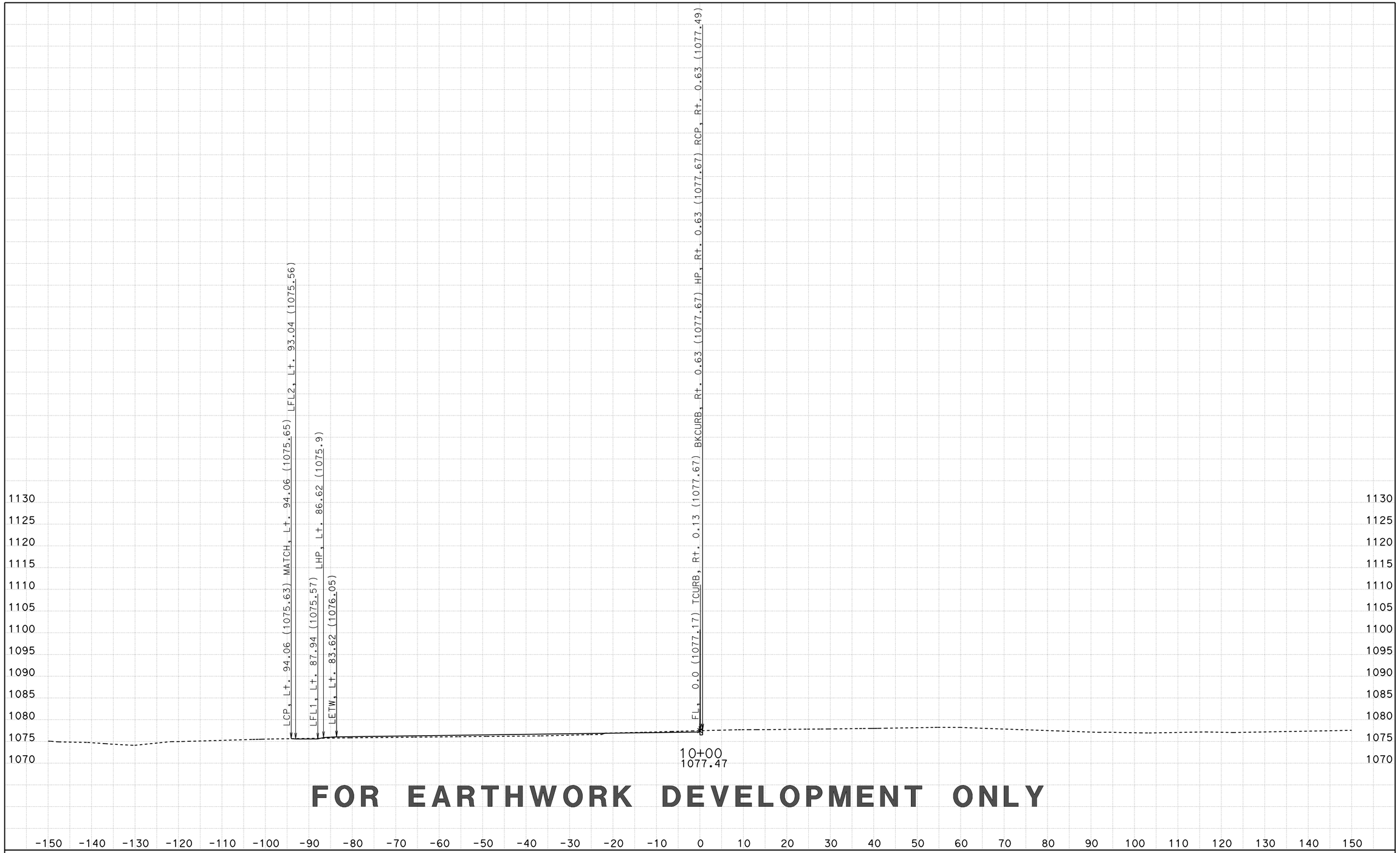

FOR EARTHWORK DEVELOPMENT ONLY

CREATED BY: D LOCKLING
DATE: 3/24/2015
KC Project: SRRA File: ..\SRRA\EAR\SRRA2\srra2_fg.ear

CONTRACT: 05-330784
DIST/CO/RTE/PM: 05-SLO-46-46.0/50.2
PROJECT ID: 0512000076

SCALE: 1" = 10' Horiz.
1" = 10' Vert.

All Dimensions are US Survey Feet

SRRA2
CROSS SECTIONS
SHEET 37 OF 46

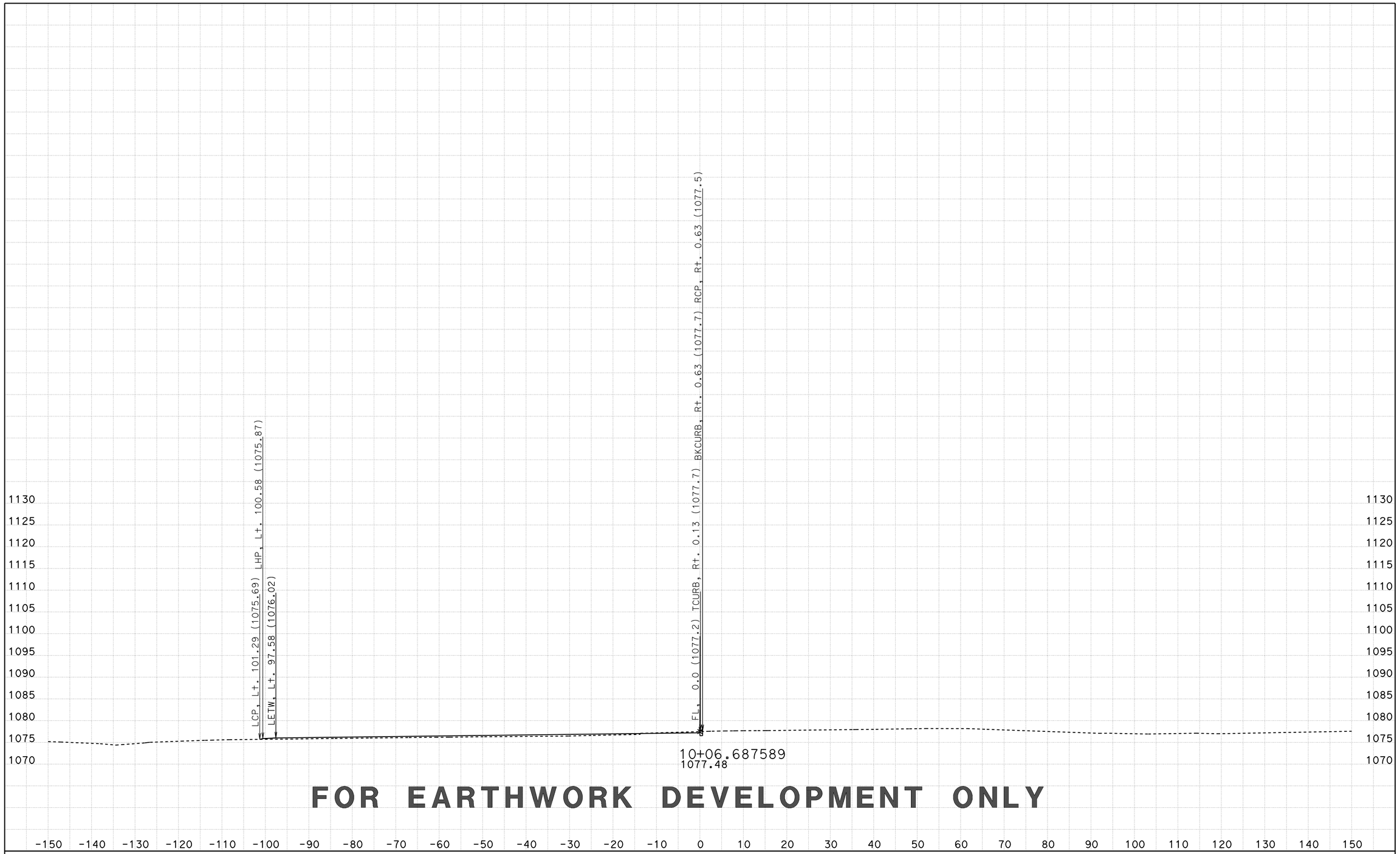

CREATED BY: D LOCKLING
DATE: 3/24/2015
KC Project: SRRA File: ..\SRRA\EAR\SRRA2\srra2_fg.ear

CONTRACT: 05-330784
DIST/CO/RTE/PM: 05-SLO-46-46.0/50.2
PROJECT ID: 0512000076

SCALE: 1" = 10' Horiz.
1" = 10' Vert.

All Dimensions are US Survey Feet

SRRA2
CROSS SECTIONS
SHEET 38 OF 46

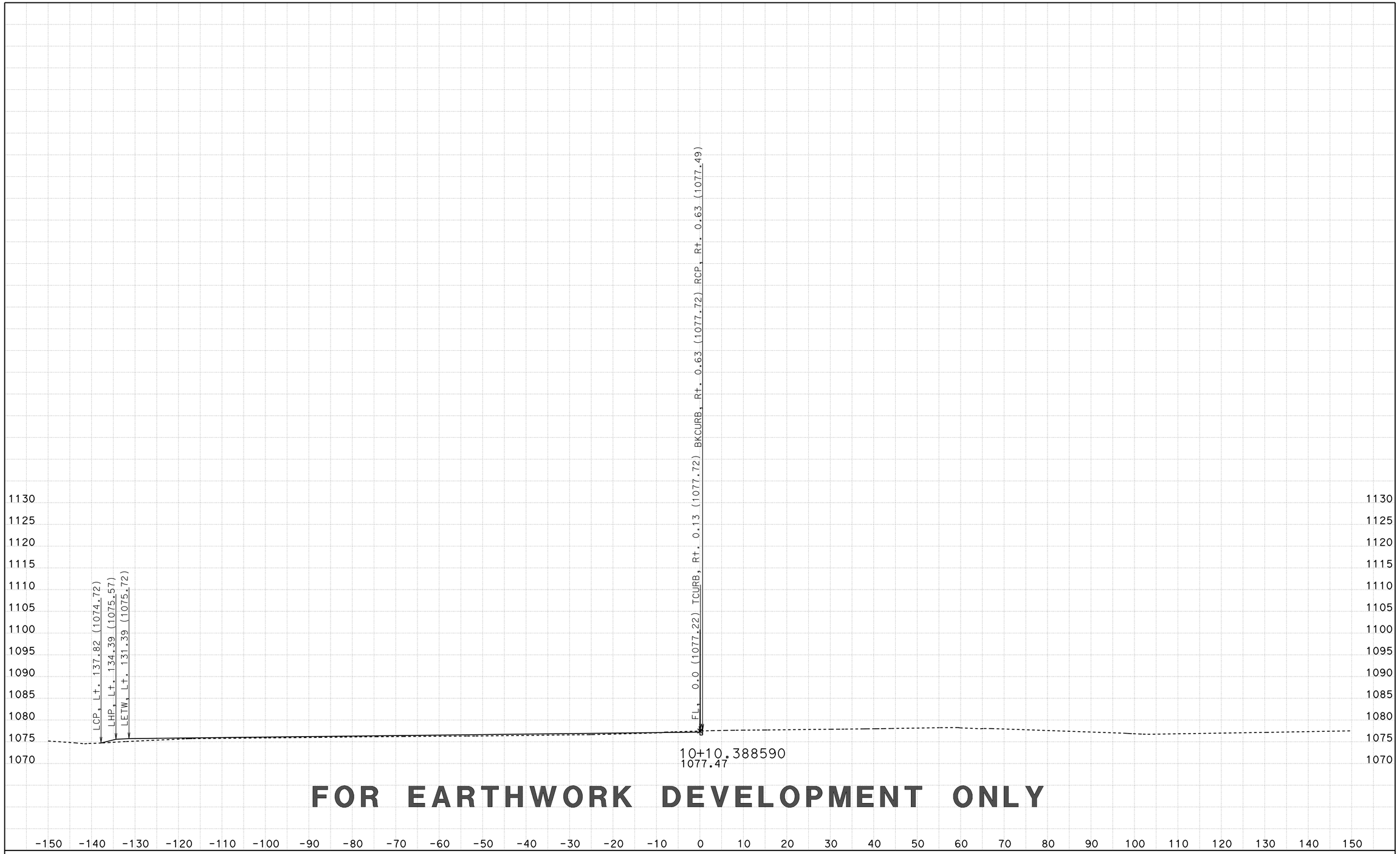

FOR EARTHWORK DEVELOPMENT ONLY

CREATED BY: D LOCKLING
DATE: 3/24/2015
KC Project: SRRA File: ..\SRRA\EAR\SRRA2\srra2_fg.ear

CONTRACT: 05-330784
DIST/CO/RTE/PM: 05-SLO-46-46.0/50.2
PROJECT ID: 0512000076

SCALE: 1" = 10' Horiz.
1" = 10' Vert.
All Dimensions are US Survey Feet

SRRA2
CROSS SECTIONS
SHEET 39 OF 46

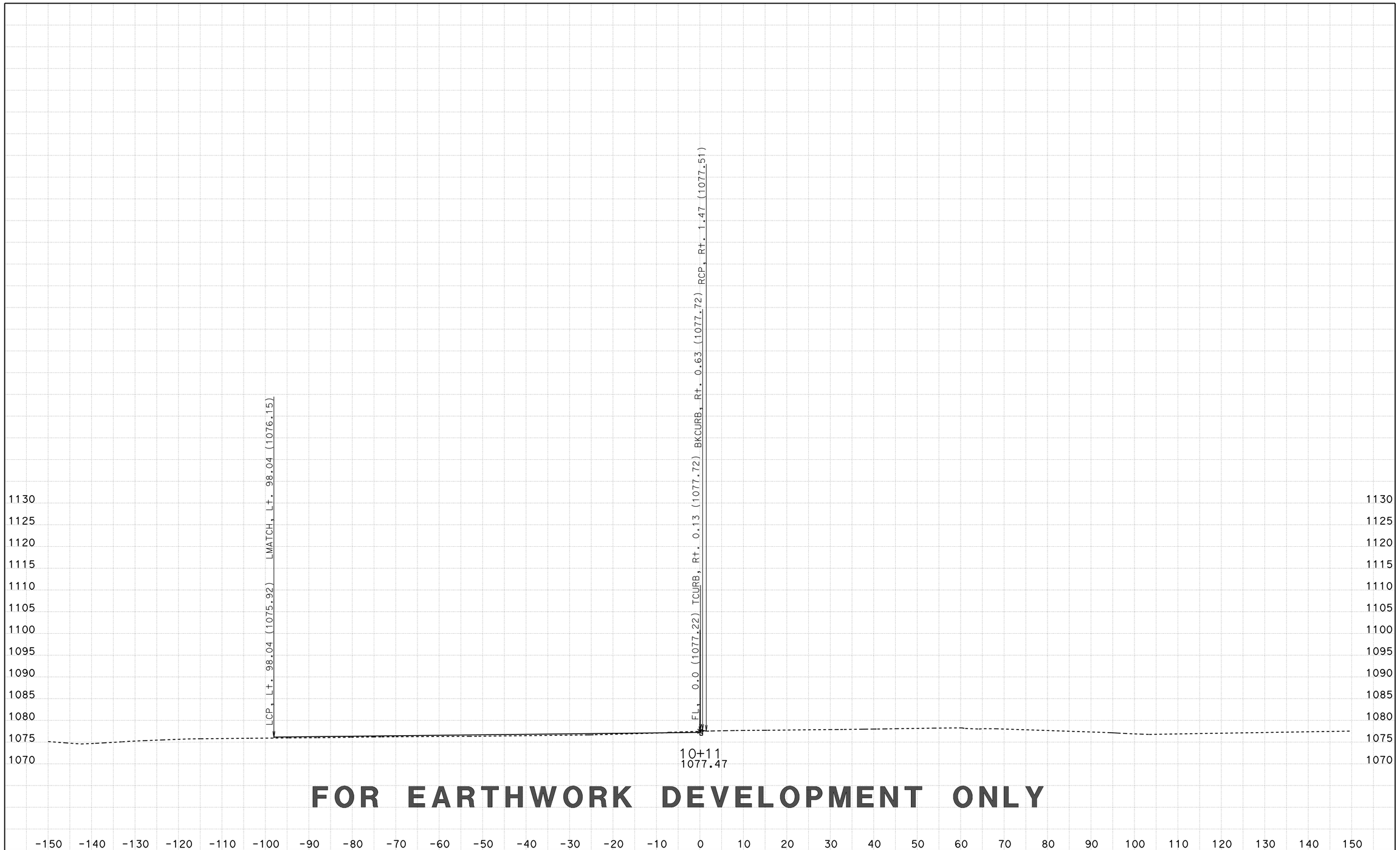

CREATED BY: D LOCKLING
DATE: 3/24/2015
KC Project: SRRA File: ..\SRRA\EAR\SRRA2\srra2_fg.ear

CONTRACT: 05-330784
DIST/CO/RTE/PM: 05-SLO-46-46.0/50.2
PROJECT ID: 0512000076

SCALE: 1" = 10' Horiz.
1" = 10' Vert.

All Dimensions are US Survey Feet

SRRA2
CROSS SECTIONS
SHEET 40 OF 46



FOR EARTHWORK DEVELOPMENT ONLY

CREATED BY: D LOCKLING
DATE: 3/24/2015
KC Project: SRRA File: ..\SRRA\EAR\SRRA2\srra2_fg.ear

CONTRACT: 05-330784
DIST/CO/RTE/PM: 05-SLO-46-46.0/50.2
PROJECT ID: 0512000076

SCALE: 1" = 10' Horiz.
1" = 10' Vert.

All Dimensions are US Survey Feet

SRRA2
CROSS SECTIONS
SHEET 41 OF 46

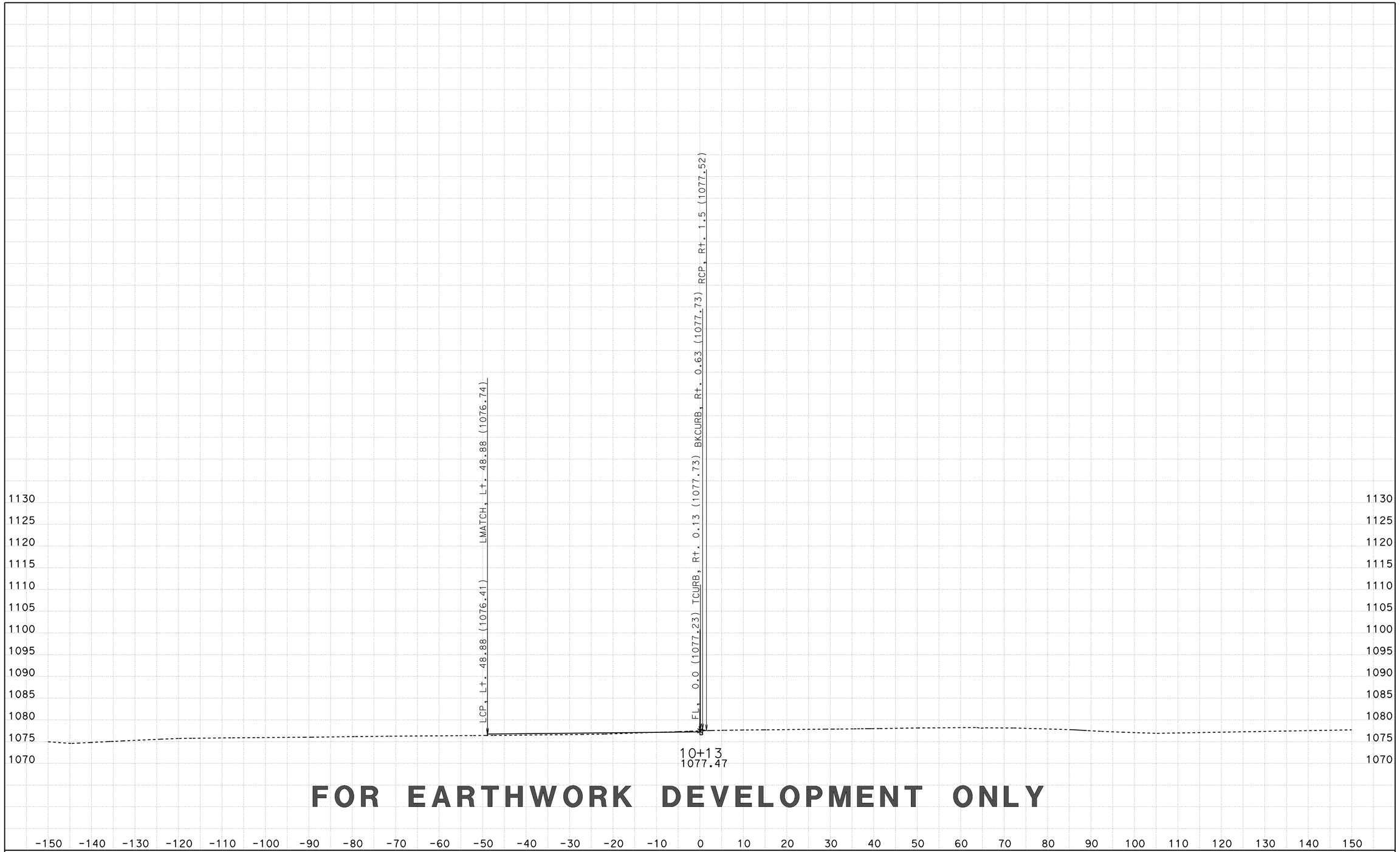

CREATED BY: D LOCKLING
DATE: 3/24/2015
KC Project: SRRA File: ..\SRRA\EAR\SRRA2\srra2_fg.ear

CONTRACT: 05-330784
DIST/CO/RTE/PM: 05-SLO-46-46.0/50.2
PROJECT ID: 0512000076

SCALE: 1" = 10' Horiz.
1" = 10' Vert.

All Dimensions are US Survey Feet

SRRA2
CROSS SECTIONS

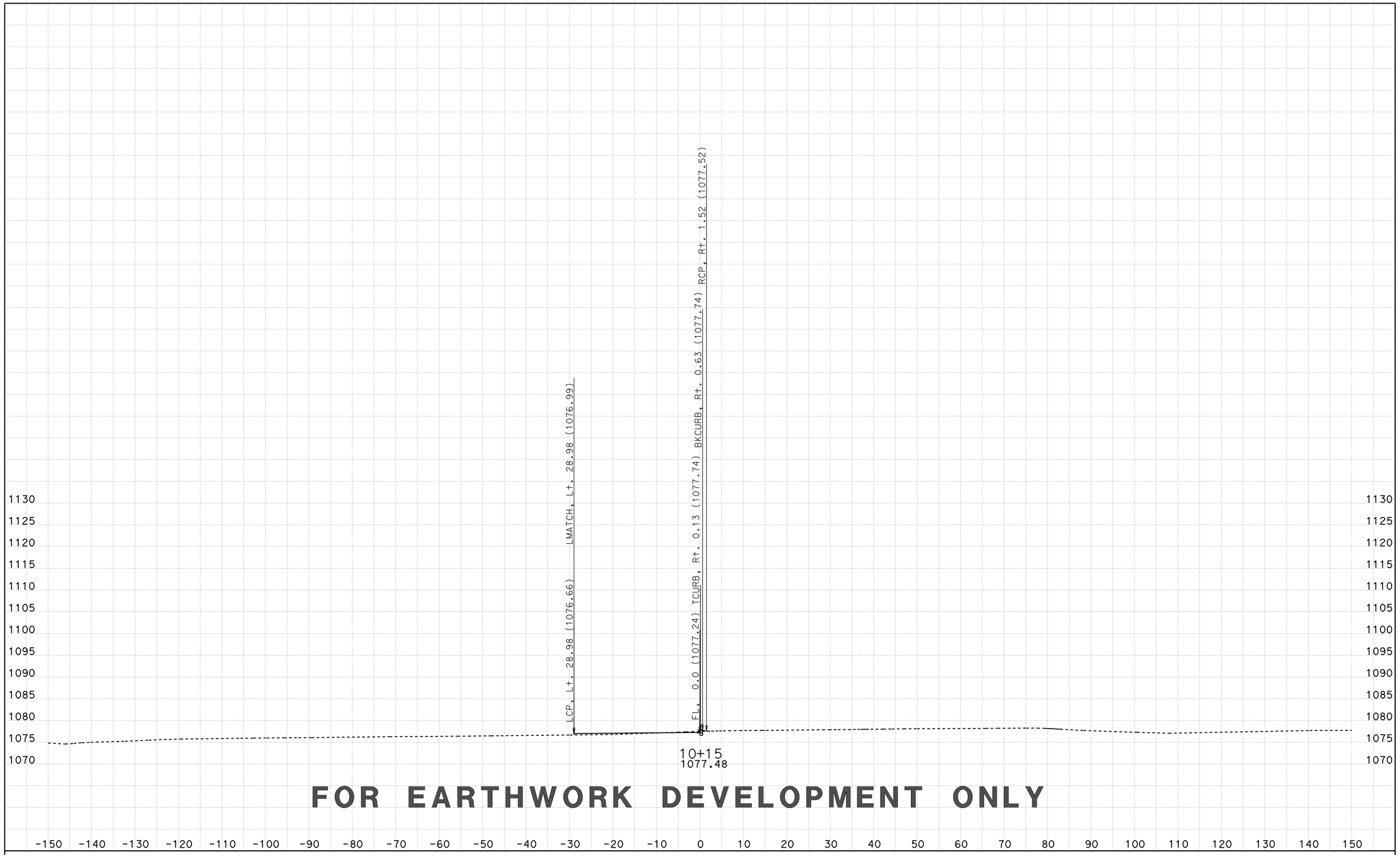

CREATED BY: D LOCKLING
DATE: 3/24/2015
KC Project: SRRA File: ..\SRRA\EAR\SRRA2\srra2_fg.ear

CONTRACT: 05-330784
DIST/CO/RTE/PM: 05-SLO-46-46.0/50.2
PROJECT ID: 0512000076

SCALE: 1" = 10' Horiz.
1" = 10' Vert.

All Dimensions are US Survey Feet

SRRA2
CROSS SECTIONS



FOR EARTHWORK DEVELOPMENT ONLY

CREATED BY: D LOCKLING
DATE: 3/24/2015
KC Project: SRRA File: ..\SRRA\EAR\SRRA2\srra2_fg.ear

CONTRACT: 05-330784
DIST/CO/RTE/PM: 05-SLO-46-46.0/50.2
PROJECT ID: 0512000076

SCALE: 1" = 10' Horiz.
1" = 10' Vert.

All Dimensions are US Survey Feet

SRRA2
CROSS SECTIONS



CREATED BY: D LOCKLING
DATE: 3/24/2015
KC Project: SRRA File: ..\SRRA\EAR\SRRA2\srra2_fg.ear

CONTRACT: 05-330784
DIST/CO/RTE/PM: 05-SLO-46-46.0/50.2
PROJECT ID: 0512000076

SCALE: 1" = 10' Horiz.
1" = 10' Vert.

All Dimensions are US Survey Feet

SRRA2
CROSS SECTIONS
SHEET 45 OF 46

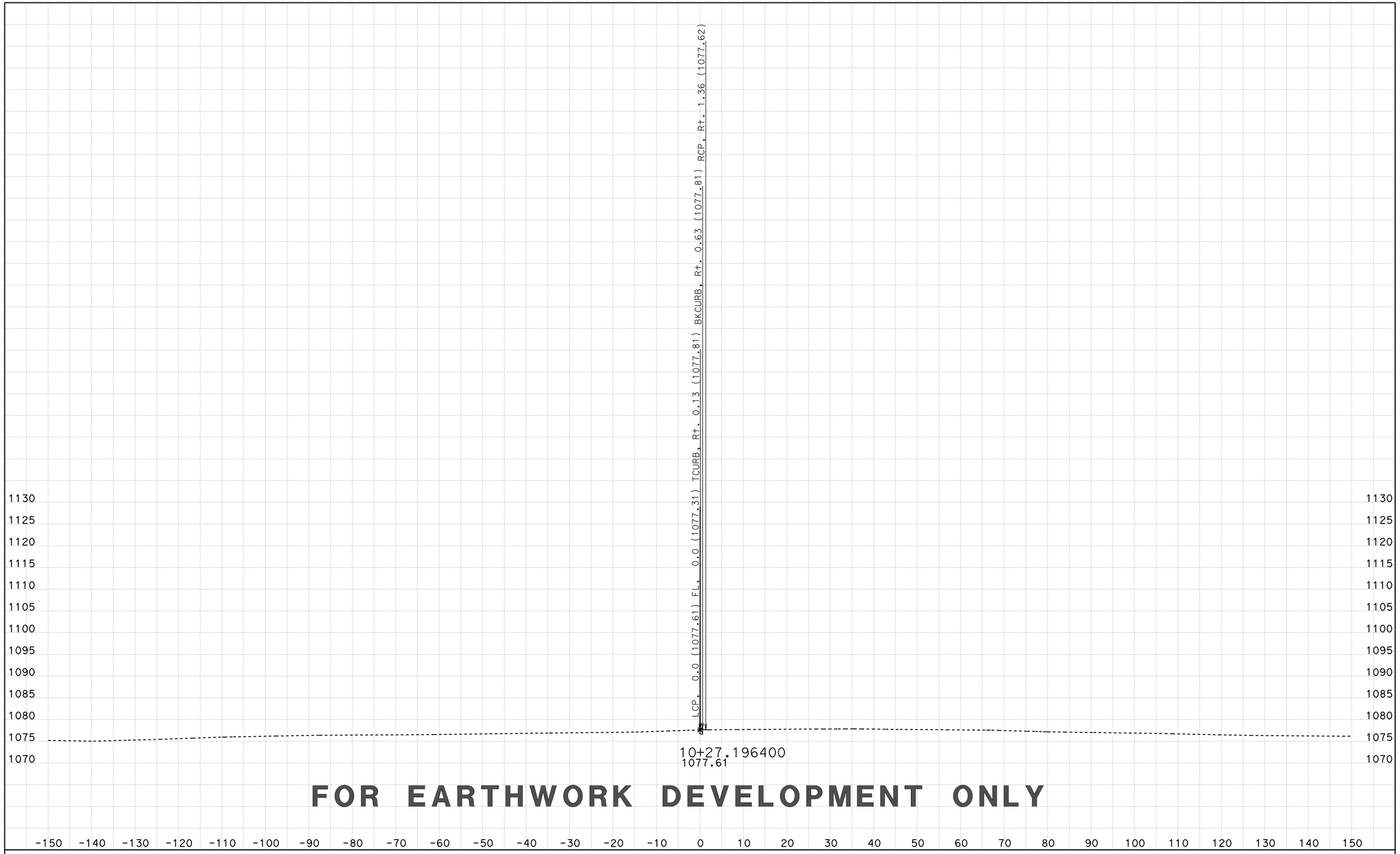

CREATED BY: D LOCKLING
DATE: 3/24/2015
KC Project: SRRA File: ..\SRRA\EAR\SRRA2\srra2_fg.ear

CONTRACT: 05-330784
DIST/CO/RTE/PM: 05-SLO-46-46.0/50.2
PROJECT ID: 0512000076

SCALE: 1" = 10' Horiz.
1" = 10' Vert.

All Dimensions are US Survey Feet

SRRA2
CROSS SECTIONS